



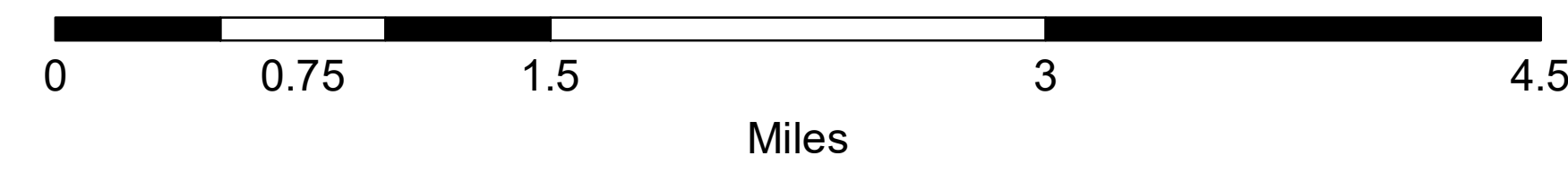
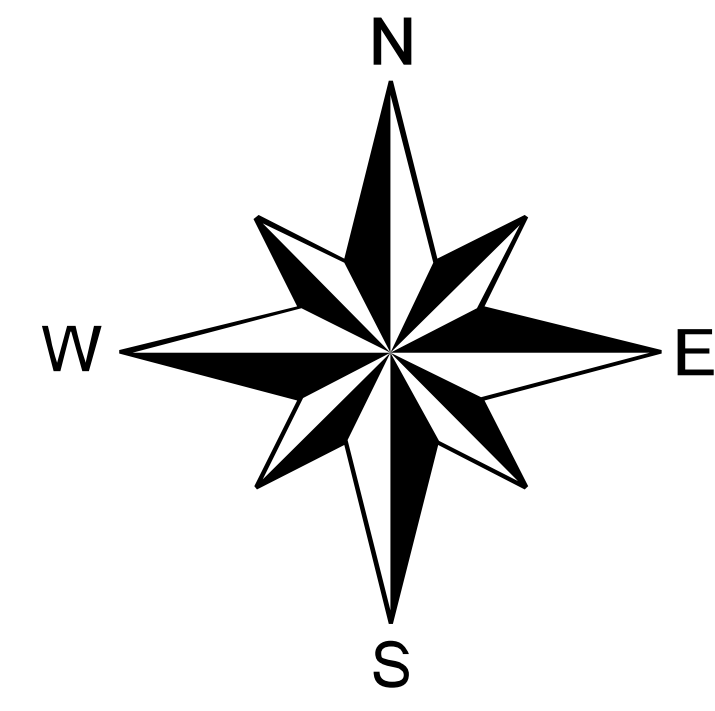




New Orleans City Council Districts

-  District Boundary
-  Voting Precinct
-  Park
-  Water Body



This information is derived from the City of New Orleans Enterprise GIS Database. The data are not a survey quality product and the end user assumes the risk of using this information. The City of New Orleans does not assume any liability for damages arising from errors, omissions, or use of this information. The City of New Orleans is not responsible for and does not warrant the published accuracy, date and currency, compilation methods, and cartographic format as described in the accompanying metadata, and end users are advised to utilize these data accordingly.

Map print date:
9/30/2021

Prepared by:
City of New Orleans eGIS

