City of New Orleans Pavement Management Analysis Draft Report

Draft

Prepared for:
City of New Orleans, LA

Prepared by:
Stantec Consulting Services Inc.
1615 Poydras Street Suite 850
New Orleans LA 70112-1241

June 3, 2016

Draft

TABLE OF CONTENTS

TABLE OF CONTENTS ..... **I**

EXECUTIVE SUMMARY ..... **III**

1.0 PROJECT OVERVIEW **1.1**

2.0 TECHNICAL APPROACH **2.1**
2.1 PAVEMENT DATA COLLECTION 2.1
2.1.1 Roughness and Rutting 2.1
2.1.2 Laser Crack Measurement System (LCMS) 2.2
2.1.3 Distress Rating Protocols 2.3

3.0 ANALYSIS **3.1**
3.1 ROUGHNESS – RIDING COMFORT INDEX (RCI) ANALYSIS 3.1
3.2 SURFACE DISTRESS INDEX (SDI) ANALYSIS 3.1
3.3 PAVEMENT CONDITION INDEX (PCI) ANALYSIS 3.2
3.4 PERFORMANCE PREDICTION MODELING 3.2
3.5 DECISION TREES 3.6
3.6 MAINTENANCE AND REHABILITATION TREATMENTS 3.7
3.7 NEED YEAR 3.8
3.8 BUDGET ANALYSIS 3.9
3.8.1 Cost-effectiveness Analysis 3.9
3.8.2 Budget Analysis Methods 3.10

4.0 ANALYSIS RESULTS **4.1**
4.1 PRESENT STATUS ANALYSIS 4.1
4.1.1 Riding Comfort Index (RCI) Analysis 4.1
4.1.2 Surface Distress Index (SDI) Analysis 4.1
4.1.3 Pavement Condition Index (PCI) Analysis 4.1
4.2 NEEDS ANALYSIS 4.6
4.3 BUDGET ANALYSIS RESULTS 4.8
4.3.1 Budget Scenarios 4.8
4.3.2 Budget Network Performance – PCI and Deficiency 4.9
4.3.3 Budget Recommended Rehabilitations 4.15

5.0 SUMMARY OF RESULTS **5.1**

Draft

LIST OF TABLES

Table 1.1: City of New Orleans Paved Road Network by Functional Class and Pavement Type 1.2
Table 3.1: Rehabilitation Alternatives 3.7
Table 4.1: Pavement Condition Index Classification Ranges 4.2
Table 4.2: Needs Analysis Treatment Distribution (2016-2025) 4.6
Table 4.3: Committed SELA Projects 2016-2019 ..... 4.9
Table 4.4: Budget Analysis Results (2016-2025) 4.10
Table 4.5: Do Nothing Budget Performance 4.10
Table 4.6: Combined Major Rehab Budget Performance 4.11
Table 4.7: M&R Recommendations (Unconstrained) Budget Performance 4.12
Table 4.8: Combined PCI Targets – Non-FHWA and FHWA Budget Performance 4.13
Table 4.9: Combined Major Rehab Treatment Recommendations 4.15
Table 4.10: M&R Recommendations (Unconstrained) Treatment Recommendations 4.15
Table 4.11: Combined PCI Target Treatment Recommendations 4.16

LIST OF FIGURES

Figure ES.1: Funding Impacts on Network PCI iv
Figure 1.1: Trigger Points for M&R Activities with Relative Costs 1.5
Figure 3.1: Performance Curves (Flexible Pavements) 3.4
Figure 3.2: Performance Curves (Rigid, Composite Pavements) 3.5
Figure 3.3: Sample Decision Tree (Principal Arterial-Flexible) 3.6
Figure 3.4: Cost Benefit Concept 3.9
Figure 4.1: RCI Distribution for Paved City Roads 4.3
Figure 4.2: SDI Distribution for Paved City Roads 4.4
Figure 4.3: PCI Distribution for Paved City Roads 4.5
Figure 4.4: Minimum Acceptable Need Year 4.7
Figure 4.5: Funding Impacts on Network Average PCI 4.14
Figure 4.6: Funding Impacts on Network Deficiency 4.14

LIST OF APPENDICES

APPENDIX A: ROADMATRIX SECTION ATTRIBUTES
APPENDIX B: SDI DISTRESS DEDUCT CURVES
APPENDIX C: PAVEMENT CONDITION MAP
APPENDIX D: BUDGET RECOMMENDED REHABILITATIONS – COMBINED MAJOR REHAB
APPENDIX E: ELECTRONIC FILES

Draft

EXECUTIVE SUMMARY

In 2014, the City of New Orleans, Louisiana commissioned Stantec Consulting Services Inc. (Stantec) to provide pavement management services that would facilitate an objective approach to the development of the City's pavement management program. In this regard, a pavement condition assessment was undertaken on the City's paved road network, and a pavement management system implementation and analysis was performed to identify rehabilitation needs and prioritize streets for upcoming pavement rehabilitation cycles.

The pavement condition of approximately 1,500 centerline-miles of paved City streets was evaluated in a manner whereby pavement roughness and surface distress data was gathered using Stantec's RT3000 mobile linescan pavement data collection unit.

Stantec's pavement management system (RoadMatrix) was used to determine the current network condition (Present Status), select appropriate rehabilitation treatments (Decision Trees), and prioritize the work that was required using cost-benefit and cost-effectiveness principles (Priority Programming).

The Present Status analysis indicates that the City's Paved City Roads network is providing a "Poor" level of service to the users of the roads as defined by the Pavement Condition Index (PCI). The average PCI for Paved City Roads in 2014 is PCI=42.7 on a 0 to 100 scale.

The Needs analysis of the road network indicates that approximately 65.3% of the network is below a minimum accepted PCI=55 (Poor or worse) and in need of some form of maintenance or rehabilitation (M&R) work in 2016. Over a ten-year analysis period, approximately $3.2 billion in M&R needs was estimated, to address roads as they reached the Minimum Acceptable PCI level.

Priority programming analyses for 10 and 20-year periods beginning in 2016 were conducted for four different budget scenarios:

- **Do Nothing**, or unfunded ($0) budget scenario, showing the impact of no road improvements over a 20-year period.
- **Combined Major Rehab**, which estimates the network performance under a ten-year funding stream of $45 million annually for rehabilitation and reconstruction on FHWA and City roads.
- **M&R Recommendations (Unconstrained)** estimates the funding requirements for implementing a ten-year rehabilitation program selected by the system's cost-effectiveness prioritization engine.
- **Combined PCI Targets – Non-FHWA and FHWA** determines the funding required to raise the two network subsets to a desirable average performance level, and maintain that level of service through the 20-year analysis period.

Draft

Results of the predicted network performance for these budget scenarios are shown graphically in the figure below.

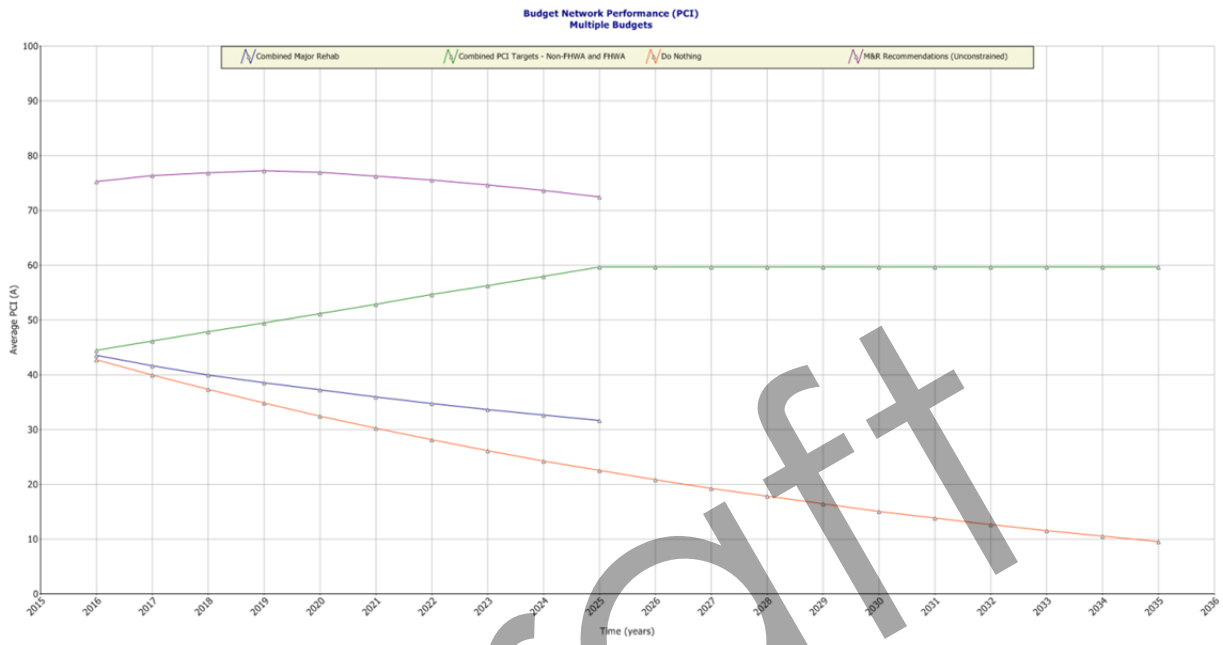

Figure ES.1: Funding Impacts on Network PCI

Draft

It is apparent that the $45 million annual funding for rehabilitation and reconstruction is not expected to maintain an acceptable level of service, with the network average PCI dropping to 31.7 by 2025.

While the unconstrained ten-year budget scenario returns the best network level improvement, it must be recognized as a conceptual "best-case" scenario – the associated costs are extremely high at approximately $3.6 billion, with a significant percentage (about $2.8 billion) front loaded to the first year of analysis, which would be essentially impossible to implement at one time without effectively shutting the City down. It does, however, present a representative picture of the challenges the City will face over the coming years and decades, as it attempts to renew its roadway infrastructure.

1.0 PROJECT OVERVIEW

The City of New Orleans Department of Public Works (DPW) is responsible for managing and maintaining approximately 1,500 centerline-miles of paved road network. While many US municipalities struggle to maintain and renew existing infrastructure under current levy and tax levels, the challenges faced by the City of New Orleans are compounded by the residual impacts of Hurricanes Katrina and Rita in August and September of 2005. Specific to this project, the deterioration of the City's road network was significantly accelerated due to the extended time period that much of the City was submerged under floodwaters, and subsequent heavy traffic loading for debris removal and emergency and construction vehicles.

As part of the City's ongoing efforts in rebuilding the prosperity, growth, and quality of life for its residents, businesses, and visitors, Stantec was retained in 2014 to perform a comprehensive condition assessment of the City's road network and implement a pavement management system. This project was performed in conjunction with a study in 2015 to assess the extent of the damage to the City of New Orleans' road pavements caused by the two hurricanes.

With the subject of asset management gaining increasing public awareness, an emphasis is now being placed on not only knowing the true cost of providing services to your customers today, but also understanding what will be required to maintain the services in perpetuity (or as long as they are required), through the use of life cycle costing and moving towards a practice of Sustainable Asset Management.

The following questions are key components to any asset management strategy:

1 What do you have and where is it?
2 What is it worth?
3 What is its condition?
4 What needs to be done?
5 When do you need to do it?
6 How much will it cost?
7 How do you ensure long-term affordability?

By means of implementing Stantec's RoadMatrix pavement management system and state-of-the-art pavement data collection technology, the goal of this assignment was to address these seven questions with respect to the City of New Orleans road network, and provide the City with a solid foundation for effectively managing this vital asset, both now and in the future.

Draft

What do you have and where is it?

Based on information compiled during the course of the project, the City currently maintains approximately 1,500 centerline miles of paved roadways. The road network make-up is complex, with roads distributed among five functional classes and four pavement types. The following table summarizes the paved road network breakdown by functional class and pavement type, based on GIS information provided by the City at the onset of the project, and confirmed (where possible) during the network level pavement condition survey and subsequent RoadMatrix implementation.

It can be seen that Local roads comprise the vast majority of the network, and that Rigid and Composite pavements together make up about 56 percent of the network.

Table 1.1: City of New Orleans Paved Road Network by Functional Class and Pavement Type

	Flexible			Rigid			Composite			Cobblestone/Brick				Total	Total
Funcls	Sections	Length (mi)	% Length	Sections	Length (mi)	% Length	Sections	Length (mi)	% Length	Sections	Length (mi)	% Length	Total Sections	Length (mi)	% Length
Principal Arterial			0.0%	112	8.5	0.6%	321	21.3	1.4%			0.0%	433	29.8	2.0%
Minor Arterial			0.0%	673	59.9	4.0%	2,173	164.1	10.9%			0.0%	2,846	224.0	14.9%
Major Collector	364	23.8	1.6%	798	65.1	4.3%	1,139	75.2	5.0%	24	1.4	0.1%	2,325	165.5	11.0%
Minor Collector	138	11.7	0.8%	150	15.5	1.0%	196	13.3	0.9%			0.0%	484	40.5	2.7%
Local	9,172	623.7	41.4%	3,629	310.8	20.6%	1,620	109.0	7.2%	31	2.2	0.1%	14,452	1,045.7	69.5%
Grand Total	**9,674**	**659.1**	**43.8%**	**5,362**	**459.8**	**30.5%**	**5,449**	**382.9**	**25.4%**	**55**	**3.6**	**0.2%**	**20,540**	**1,505.4**	**100.0%**

Draft

Some notes related to the network breakdown of functional class and pavement type:

- Functional classes were supplied by the City through a GIS map, and have generally been maintained in the RoadMatrix network definition.
- Some pavement type data was made available from a previous network inventory completed in 2005, but this information was primarily compiled in the database with information obtained during the pavement condition inventory.
- Some assumptions needed to be made, particularly with respect to Composite pavements, as no sub-surface investigations were completed. For example, any Arterial roads with an Asphalt surface were assumed to be Composite.
- If roads were not driven during the network inventory due to limiting circumstances (e.g. road construction, obstructed access), then pavement type information has not been updated in the RoadMatrix database.
- There are 1,068 additional road sections in the database that are not included in the above table, amounting to approximately 90 miles based on GIS length. These "roads" do not have any condition data from the 2014/2015 survey, which could be for a variety of reasons:
    - Unimproved road allowances in the City's GIS map were added to the network definition in RoadMatrix and assigned a functional class of "Undeveloped".
    - Additional sections from the map were also added to the database, but were not survey candidates, including private roads, pedestrian walkways, and alleys. All of these have been assigned corresponding functional classes.
    - Some roads were under construction at the time of the survey, and could not be accessed. The GIS functional classes have been maintained, but the pavement type will be entered as "Unknown/Undefined" since this information was not compiled due to the absence of survey data. The same holds true for roads that could not be accessed due to obstructions in the roadway (e.g. debris, gates/fences).

In order to compile the most accurate information possible regarding asset ownership, the City should expect to engage in ongoing reviews of and modifications to the attribute information stored in RoadMatrix as part of this initial implementation effort.

A complete list of road sections stored in the RoadMatrix database, including various attribute values, is located in Appendix A.

Draft

What is it worth?

The valuation of the roads can be expressed by their Net Book Value and Replacement Value. Typically, for roads, the Replacement Value is determined using reconstruction costs.

Using ballpark replacement costs of $13.00/sq. ft. for Flexible and Cobblestone/Brick roads, and $22.00/sq. ft. for Rigid and Composite roads, the current replacement value for the City's paved road network is estimated to be $4.2 billion.

It is important to note that these estimated replacement costs do not include markups for design, contingency, and underground utilities as indicated in the RoadMatrix rehabilitation treatment table.

What is its condition?

The primary goal of this project was to evaluate the current condition of the City's road network by compiling a comprehensive and objective set of pavement surface condition data for surface roughness and distress manifestations. Stantec accomplished this task, between December 2014 and April 2015, by utilizing the RT3000 pavement data collection system, which incorporates data collection technologies including laser profilers, high definition linescan pavement imagery, Right-of-Way (ROW) imagery and GPS systems.

Ride quality and various pavement distresses were captured and evaluated during the condition inventory, and ultimately resulted in an overall Pavement Condition Index (PCI) being assigned to each block-to-block road segment in the network through analysis in the RoadMatrix software.

The average PCI for the overall City of New Orleans road network was found to be PCI=42.7 (based on 2016 predicted scores), which puts it an overall "Poor" condition range. Further details regarding the network condition results are found in Section 3.0 of this report.

What needs to be done?

A general pavement management philosophy is to "apply the right treatment to the right road at the right time".

A well-implemented pavement management system allows the City to realize the benefits of lower-cost treatments such as preventive maintenance and rehabilitation activities, by targeting interventions within the network before more costly replacement and reconstruction alternatives become necessary.

Stantec's RoadMatrix pavement management software analysis provides the City with the ability to set service level targets, and determine the most cost-beneficial pavement maintenance and rehabilitation (M&R) strategies to be applied, at the most optimal time.

Draft

The system uses the results of the pavement condition survey, coupled with predictive pavement deterioration curves and decision tree models, to determine appropriate M &R treatments for each pavement segment in the City's road network.

Analysis results discussed later in this report provide the City with guidelines as to the types and timing of rehabilitation recommendations in order to address the network-level needs, now and in the future.

When do you need to do it?

RoadMatrix uses a cost benefit approach for identifying and prioritizing when M&R treatments should be applied to the various road segments throughout the City.

Typically, this approach results in selecting road segments that are earlier on in their deterioration trend and thus attempting to address more roads in "Fair" to "Good" condition as opposed to prioritizing roads that are in the "Poor" or "Failed" condition, which is often referred to as a "worst-first" approach.

By prioritizing roads in the "Fair" to "Good" PCI range, viable treatment options are much less expensive than heavy rehabilitation or reconstruction options for roads that have deteriorated significantly, as illustrated in the figure below.

Draft

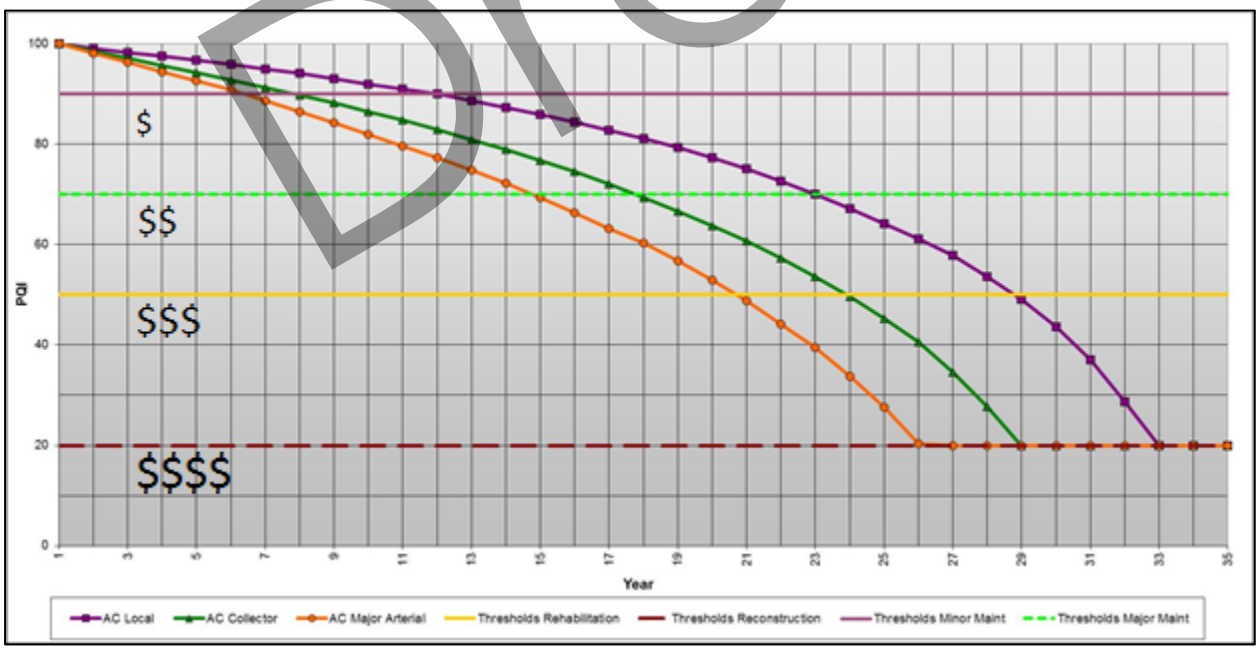

Figure 1.1: Trigger Points for M&R Activities with Relative Costs

How much will it cost?

Using a pavement management system to analyze various budget scenarios against the maintenance and rehabilitation needs of the road network will allow the City to determine whether or not current or anticipated funding will be sufficient to maintain the City's roads at an acceptable level of service.

Various types of budget scenarios can be used in RoadMatrix to estimate the potential impact on the network average PCI over time, either under specified funding constraints, or by targeting network performance goals to determine the associated funding requirements.

Several funding scenarios were analyzed as part of this report, with results summarized and discussed in Section 4.3. Needs analyses in this report suggest that the City would require more than $3 billion dollars over the next ten years to apply appropriate improvements or replacements to the road infrastructure.

How do you ensure long-term affordability?

The ultimate objective of this assignment was for Stantec to provide the City with an implemented pavement management application that DPW staff could use to develop and maintain ongoing, prioritized, multi-year maintenance and rehabilitation programs.

As the RoadMatrix system is incorporated into DPW operational practices, and it evolves through management and reviews of the data and models contained within, the City will possess a tool that will assist them in effectively managing their road assets, in both the short and long term.

Draft

2.0 TECHNICAL APPROACH

A key component of an effective pavement management system is to regularly evaluate the condition of the road network, which can be used to assess the performance of the network over time. A pavement management program, which includes regular commitment to data collection, will enable City staff to achieve the following:

- Estimate the current and future condition of the pavement network and determine the rehabilitation requirements over the next ten years;
- Identify feasible alternatives for network segments and, based on this information, assemble ten and twenty-year rehabilitation programs for various funding scenarios; and
- Estimate the impact that the programs will have on the condition of the road network, over the analysis period.

2.1 PAVEMENT DATA COLLECTION

The "fuel" for any pavement management engine is the condition data. Pavement distress, ride quality, and structural testing provide the important sets of data in determining the costs to maintain your road network. In addition, keeping this data up to date on an ongoing basis is the only true way of measuring how well a road network is performing over time.

To capture the pavement condition data on the City streets, Stantec utilized its Road Tester 3000 (RT3000) vehicle. This equipment is a fully mobile solution specifically developed to accurately and efficiently collect pavement condition data. Integrated with lasers, inertial GPS, and high-definition digital imagery, the RT3000 simultaneously collected pavement profile, rutting, surface distress, roadway geometrics, and pavement and right-of-way (ROW) imagery on City streets, without impacting local traffic.

2.1.1 Roughness and Rutting

The RT3000 incorporates an ASTM E950 ***certified*** Class I profiler that is configured to capture longitudinal profile measurements and International Roughness Index (IRI) determinations in both wheel paths. The collection of longitudinal profile/roughness data is fully automated.

Draft

The specialized profile measurement system, mounted on the front bumper of the RT3000 survey vehicle, employs two sensing devices:

1. ***Laser height sensors*** that measure the distance between the vehicle and the pavement surface, while the vehicle is traveling at posted speed or less.
2. ***Accelerometers*** that measure the vertical acceleration of the vehicle as it bounces in response to the pavement surface profile.

The IRI data was processed at 100 ft intervals and expressed in terms of a **Ride Comfort Index (RCI)**, whereby the IRI data is correlated against people's perception of ride quality on a 0 to 100 score.

The RT3000 also measured transverse profile and rut depths, using high precision, laser-based, height-measuring sensors.

2.1.2 Laser Crack Measurement System (LCMS)

Stantec's equipment also collects all physical pavement surface defects, utilizing the RT3000's downward imaging technology. The data is collected in general accordance with *ASTM D6433 – Standard Practice for Roads and Parking Lots Pavement Conditions Index Surveys*.

Stantec's LCMS system uses laser line projectors, high-speed cameras and advanced optics to acquire high-resolution pavement imagery up to 13 feet in width, providing 1mm resolution, at posted traffic speeds.

The laser illumination of the pavement surface results in the removal of shadows, sun glare, and the effects of pavement texture, thus providing superior resolution of the pavement surface. This technology enables the detection of cracking distresses as low as 1mm in width.

The resulting pavement images are synchronized with corresponding right-of-way images, to provide a full set of digital imagery for accurately assessing the condition of the City's roads.

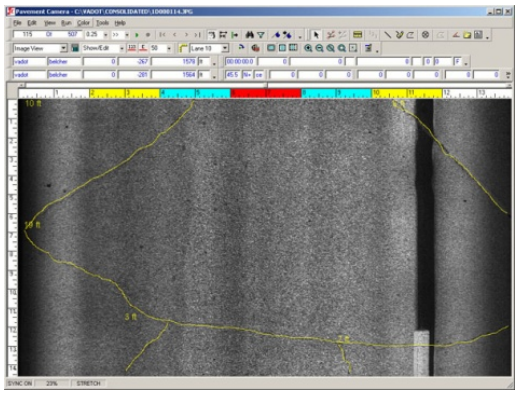

Draft

2.1.3 Distress Rating Protocols

The collected pavement imagery is subsequently post-processed through Stantec's Imaging Workstation.

Pavement condition is generally evaluated based on the type and amount of pavement defects or distresses. For RoadMatrix, pavement distress is evaluated in general accordance with the *ASTM D6433 – Standard Practice for Roads and Parking Lots Pavement Condition Index Surveys*.

For this assignment, the following distresses were evaluated:

Flexible Pavements	Rigid Pavements
• Patching • Rippling & Shoving • Weathering/Raveling • Flushing & Bleeding • Distortion • Excessive Crown • Progressive Edge Cracking • Alligator Cracking • Potholes • Block/Map Cracking • Longitudinal Cracking • Transverse Cracking • Wheel track Rutting	• Patching • Scaling • Weathering/Raveling • Polishing • Distortion/Frost Heave • C&D Cracking • Coarse Aggregate Loss • Potholes • Joint Sealant Loss • Linear Cracking • Transverse Cracking • Joint Spalling • Joint Faulting/Stepping

Draft

Each defect or distress was measured on the basis of two components: severity and extent. ***Severity*** is defined as ***'How bad is the defect?'*** in terms of the width or degree of wear associated with the condition. An example of a severity measurement includes the width of a crack.

The second component evaluated the ***extent*** or ***'How much is there?'*** in terms of the quantity of the road the defect impacts. Examples of measures used for extent would include the number or length of transverse cracks, length of longitudinal cracking, or the pavement area affected by alligator cracking.

Each distress was measured and tagged with a linear reference and corresponding GPS coordinates. The distress data was collected continuously and summarized at 100 ft intervals. By aggregating the station results, a **Surface Distress Index (SDI)** was computed for each pavement section on a 0 to 100 score.

Draft

3.0 ANALYSIS

3.1 ROUGHNESS – RIDING COMFORT INDEX (RCI) ANALYSIS

The RT 3000 unit is used to determine the IRI, as discussed previously. Roughness measurements are correlated to an assessment of ride quality, as determined by the ratings of a group of representative users of the pavements. This subjective assessment is termed the Riding Comfort Index (RCI).

The following equation was used to convert IRI measurements to RCI values:

$$RCI = 25.62 - 3.69 * Ln(IRI)$$

where: IRI is the International Roughness Index from the longitudinal profile of the average of the left and right wheel paths at 100 ft intervals to a standard of 25 mph.

The RCI can vary in value from 0 to 100; a value of "100" is indicative of an extremely smooth pavement and a value of "0" is indicative of an extremely rough pavement.

3.2 SURFACE DISTRESS INDEX (SDI) ANALYSIS

The RT 3000 surface distress survey compiled percent quantity extent ratings for three severity levels observed for 13 surface distresses for each station (i.e. 100 ft intervals) of each section in the City's paved network. Two different distress rating schemes were used, for Flexible pavement surfaces (Asphalt, Composite) and Rigid pavement surfaces (Concrete). Cobblestone/Brick roads were also surveyed, and used a reduced number of distresses from the Flexible rating scheme.

These survey ratings were then translated to a distress index, on a 0 to 100 scale, for each of the distress types. Deduct Curve models were defined for each distress type, using modified versions of the deduct models documented in *ASTM D6433 – Standard Practice for Roads and Parking Lots Pavement Condition Index Surveys*. The RoadMatrix deduct models implemented for the City of New Orleans were customized using an iterative process to develop models that best suited the local conditions in the City. The model development process involved review and input by members of Stantec's engineering team and DPW staff; the deduct curve plots implemented for each distress type are shown in Appendix B.

Draft

An overall Surface Distress Index (SDI) for each station and road section was then determined by calculating an Adjusted Deduct Value (ADV) through the combination of all of the individual distress deduct values. The following equations show the calculations used to determine the station and section SDI scores:

$$ADV = 10^{(\log_{10}(TDV)-0.5*\log_{10}(NED))}$$

where: Total Deduct Value (TDV) is the sum of each individual distress severity deduct value;

Number of Equivalent Distresses (NED) is the sum of the ratios of each distress severity deduct value to the maximum distress severity deduct value from the observed data.

Once the ADV is determined:

$$SDI = 100 - ADV$$

An SDI rating of "100" indicates a perfect, non-distressed road surface, and a rating of "0" indicates a significantly distressed road surface.

3.3 PAVEMENT CONDITION INDEX (PCI) ANALYSIS

The Pavement Condition Index (PCI) provides an overall indication of the condition of a pavement with regard to present and future service to the user. The PCI represents a combination of the sectional RCI and SDI values.

The City chose to employ a customized linear PCI model that combines the RCI and SDI scores for a road section by weighting each observed index equally, through the following equation.

$$PCI = 0.5 * RCI + 0.5 * SDI$$

3.4 PERFORMANCE PREDICTION MODELING

The PCI values of pavements typically decrease over time. In order to estimate the future condition and rehabilitation requirements of a pavement network, it is necessary to model the deterioration of PCI. The rate of decrease of PCI depends on many factors; the deterioration models employed in RoadMatrix base the predictions on three principal factors that typically affect pavement performance:

- Traffic loading conditions
- Properties and thickness of the pavement structure layers
- Subgrade strength

Draft

The specific data attributes used to model pavement performance in the City of New Orleans RoadMatrix system are:

- Average Annual Daily Traffic (AADT) counts, summarized in three classification levels (Low, Medium, High)
- Equivalent Granular Thickness (EGT), summarized in three classification levels (Thin, Medium, Thick)
- Subgrade Strength, summarized in two classification levels (Weak/Fair, Strong).

Combination of the three factors results in 18 possible classes of pavements and corresponding performance prediction curves. Figure 3.1 shows the models used for performance prediction of Flexible pavements, while Figure 3.2 shows the models for Rigid, Composite, and Cobblestone/Brick pavements.`

Deterioration models are applied to the individual RCI and SDI indices, which result in predicted RCIYr1 and SDIYr1 indices being calculated. These predicted indices are then used to calculate the PCIYr1 index, using the PCI model discussed previously.

For this initial implementation, the City attributed all road sections with a subgrade strength of Weak. At this time, the deterioration curves for Strong and Weak overlap; if Strong subgrade strength classifications are defined for road sections in the future, changes will be required to differentiate between Strong and Weak performance predictions.

Draft

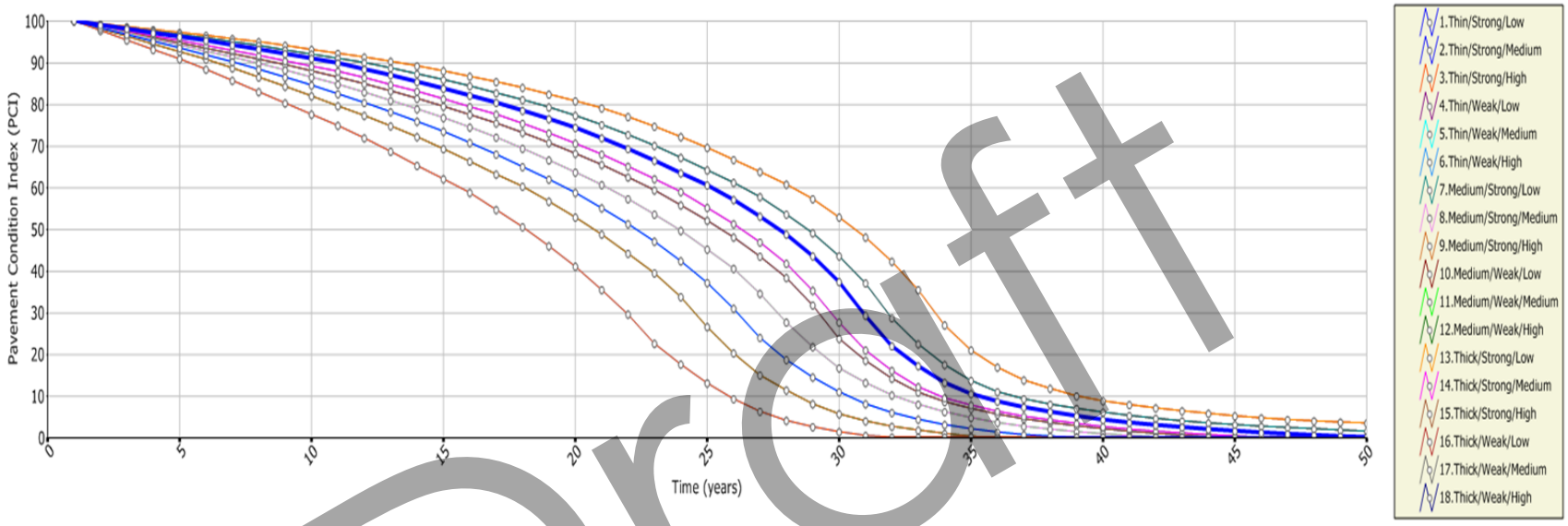

Figure 3.1: Performance Curves (Flexible Pavements)

Draft

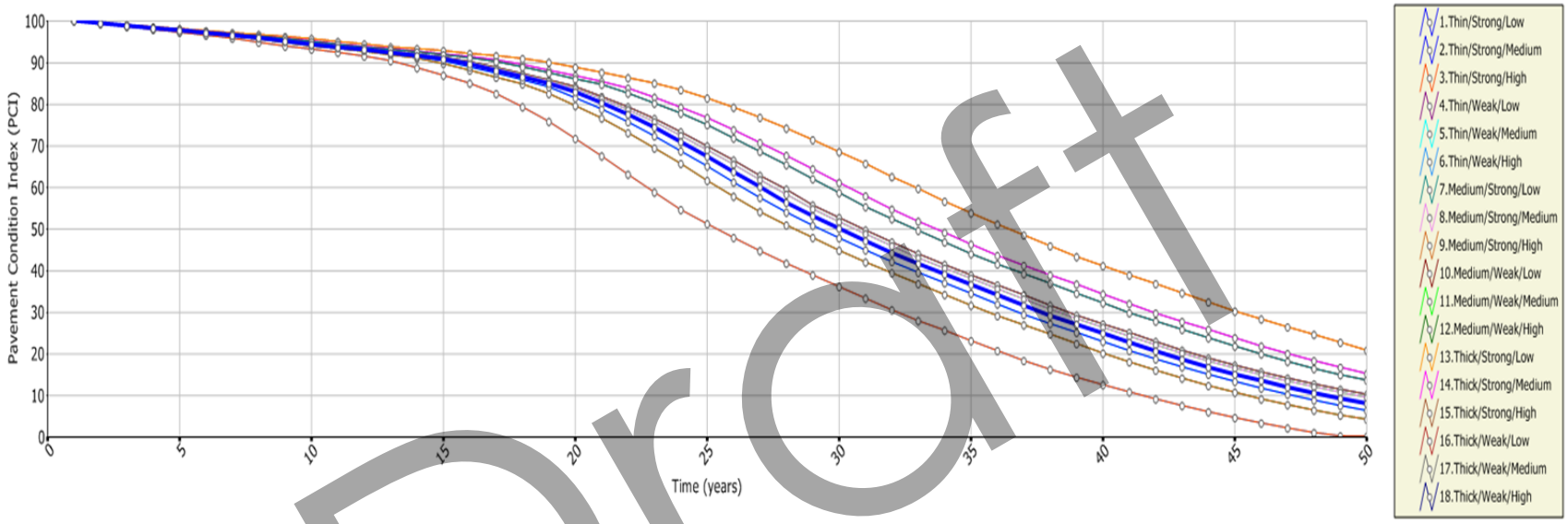

Figure 3.2: Performance Curves (Rigid, Composite Pavements)

Draft

3.5 DECISION TREES

Decision Trees are a means of objectively selecting appropriate maintenance and rehabilitation alternatives to be performed on any given road segment, based on a series of conditions defined in the customized models. Decision tree models are defined for each combination of functional class and pavement type in the City's network.

The main function of the decision trees is to select the most appropriate type of treatment given the condition of a road, and other factors or attributes that may influence the type of treatment or effectiveness of a treatment (e.g. traffic levels, bus or truck route, past work history, etc.). An example of the decision trees that were developed by Stantec for the City of New Orleans is shown in Figure 3.3, for the Principal Arterial and Flexible road group.

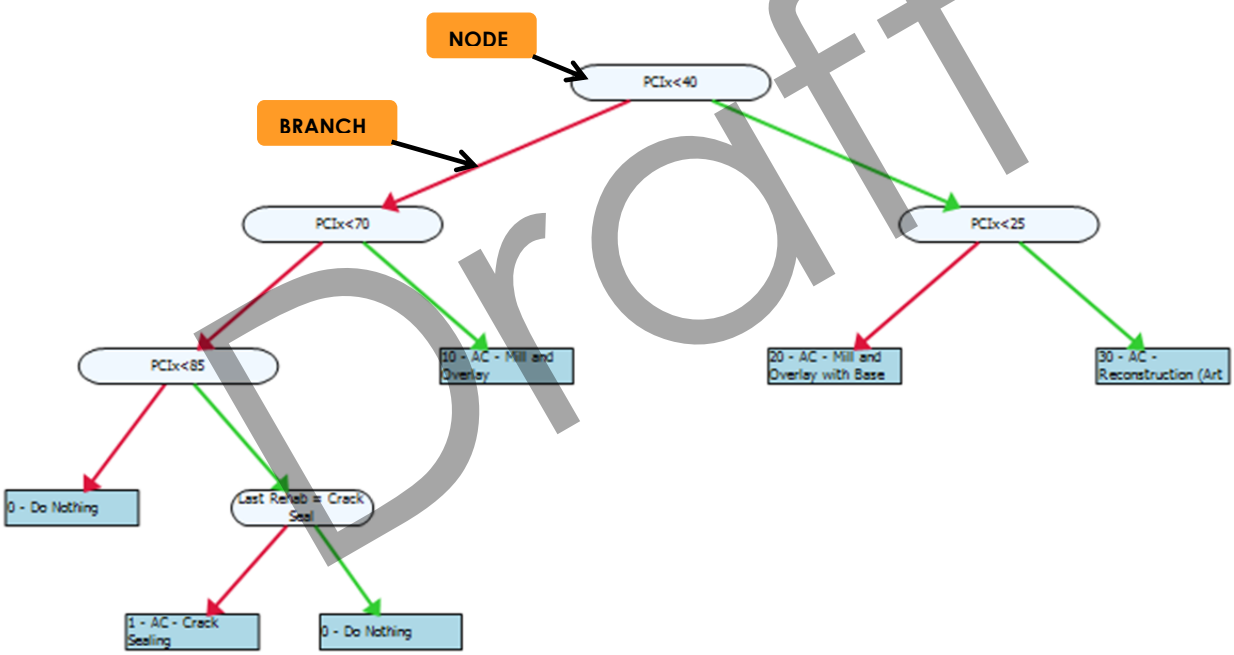

Figure 3.3: Sample Decision Tree (Principal Arterial-Flexible)

The decision tree process involves analyzing every road segment by assessing the criteria defined in the NODES of the trees and following the appropriate BRANCH until a specific treatment is selected.

The models that are currently being used in the City's system are relatively simple, generally basing decisions on the section's overall PCI rating.

If the NODE criteria was met for a pavement section, the process would flow to the next NODE criteria following the right (GREEN) BRANCH. If the criteria displayed in the NODE was not met, the process would flow to the left (RED) BRANCH. This process would continue until all criteria were analyzed, resulting in a specific treatment selection at the bottom of the tree for each road segment in the network.

3.6 MAINTENANCE AND REHABILITATION TREATMENTS

In consultation with City staff, the following maintenance and rehabilitation treatment options (Table 3.1) were implemented for this analysis. These treatments are either currently employed by the City as part of its pavement management practices, or have been identified as possible treatments to investigate for effectiveness in the City. Not all treatments have been incorporated into the rehabilitation decision tree models, but are available for work history entries or committing work.

Table 3.1: Rehabilitation Alternatives

Code	Treatment Description	Unit Cost ($/ft2)	Base Year	RCI Increase	SDI Increase	RCI Max	SDI Max	RCI Hold Yrs	SDI Hold Yrs	CE Factor
0	Do Nothing									
1	AC - Crack Sealing	$1.67	2015		5		95		2	
2	AC - Pothole Filling	$2.22	2015		10		95			
3	AC - Full Depth Patching	$4.44	2015	10	15	80	95			
10	AC - Mill and Overlay	$4.44	2015	20	75	80	100			
11	AC - Ultra-Thin Whitetopping	$8.89	2015	30	75	80	100			
20	AC - Mill and Overlay with Base Repairs	$6.67	2015	30	75	85	100	1	1	1.5
30	AC - Reconstruction (Arterial/Major Collector)	$31.00	2015	90	100	90	100	3	3	2.43
31	AC - Reconstruction (Minor Collector/Local)	$31.00	2015	90	100	90	100	3	3	2.43
50	PCC - Crack/Joint Sealing	$1.67	2015		5		95		2	
60	PCC - Joint Repair	$5.56	2015	40	30	80	95			
70	PCC - Full Depth Slab Repair	$8.33	2015	30	50	80	95	1	1	1.5
80	PCC - Reconstruction (Arterial/Major Collector)	$52.25	2015	90	100	90	100	3	3	2.41
81	PCC - Reconstruction (Minor Collector/Local)	$52.25	2015	90	100	90	100	3	3	2.41

Draft

Unit Cost: Unit rates for each treatment were estimated to 2015 costs based on past projects and industry averages. The unit rates factor in all costs for the associated treatment that would come out of the City's pavement management budget (e.g. design and contingency factors, water/sewer/drainage for reconstruction treatments).

RCI/SDI Increase: These fields define reasonably expected increases to the RCI and SDI scores, after the treatment is implemented, representing the benefit.

RCI/SDI Max: These fields work in tandem with the Increase factors to identify the maximum RCI and SDI score that could be achieved after the treatment is implemented.

RCI/SDI Hold: This field is used to identify the approximate length of time that the treatment would be expected to maintain the road at the post-rehab condition level. If no index increases are applied, the treatment will simply hold the current condition for the number of years defined.

CE Factor: The Cost-effectiveness (CE) Factor can be used to apply an additional priority factor to the treatment in order to allow it to compete with other treatments that may have similar post-rehab benefits but lower unit costs. For instance, CE factors were applied to the reconstruction treatments to offset the higher costs associated with underground infrastructure replacements.

3.7 NEED YEAR

RoadMatrix reports on network level needs, or "when" a road segment **should** be fixed, using two different methods.

The first method uses the minimum acceptable PCI level, as defined in the decision tree models for each combination of Functional Class and Pavement Type. For any given section, the year in which the PCI of a section is predicted to fall to, or below, the Minimum Acceptable PCI level is defined as the Minimum Acceptable Need Year. Once a section reaches this performance threshold, it is "in need" and receives a rehabilitation treatment recommendation in that "Need Year". For the City of New Orleans, the Minimum Acceptable PCI was set to PCI=55 for all road sections, representing the adopted definition of roads in Poor or worse condition.

The second method identifies when a road segment's treatment, determined through the decision tree process, is most **cost-effective** to implement over the defined analysis period. Cost-effectiveness is determined by analyzing how much of an improvement can be achieved with a specific strategy given the current condition, in relation to its cost. For example, if a mill and overlay is the selected treatment for a road's predicted PCI performance between 70 and 40, the analysis may determine that it is more cost-effective to allow the road to deteriorate to a PCI=40 than to address it when the PCI=65, depending on predicted inflation costs and other factors. The year in which the treatment is the most cost-effective to implement is called the Implementation Need Year.

Draft

3.8 BUDGET ANALYSIS

Using the decision trees to identify technically feasible strategies, and a life cycle economic analysis to assess the relative effectiveness of each strategy, RoadMatrix has the ability to develop proposed rehabilitation programs that maximize the benefit of each dollar spent while keeping within specified budget constraints over a user-defined analysis period.

3.8.1 Cost-effectiveness Analysis

As previously discussed, the decision tree analysis determines appropriate rehabilitation alternatives based on pre-defined criteria (e.g. pavement condition, geometry, traffic volumes, etc.). Using these rehab strategies, their unit costs and the performance prediction models defined in RoadMatrix, a life cycle economic analysis technique is performed to recommend rehabilitation strategies over a defined analysis period to maximize the **benefit** of capital expenditures, while staying within the City's pavement management budget constraints.

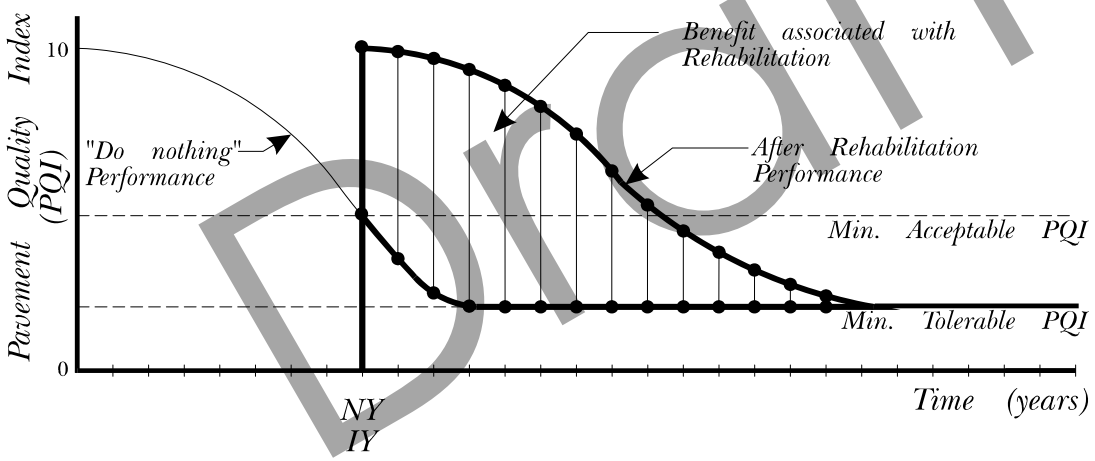

Figure 3.4: Cost Benefit Concept

The "benefit" a selected treatment provides to a road segment is illustrated in the above figure. The "Do Nothing" performance curve represents the current deterioration model for any given pavement segment. The "After Rehabilitation" performance curve predicts how the section will perform based on the treatment improvement and subsequently deteriorate after the selected treatment is applied. The area between the two curves is the calculated "benefit" of the treatment.

The cost of the treatment is determined based on the defined unit rate and the area of the road segment receiving the treatment. Yearly inflation is also factored in over the analysis period.

Draft

The **Cost-Effectiveness** of the treatment factors in the cost-benefit analysis, as well as the impact the treatment applied to any given road segment has on the pavement network as a whole.

The cost-effectiveness for each road segment and associated treatment is calculated as follows.

*CE= (Benefit/Cost)*Segment Length* Segment Traffic*

As a result, longer road segments and higher traffic volume roads (e.g. Arterials/Collectors) will typically result in higher Cost-effectiveness scores over shorter segments and low traffic volume roads (e.g. Locals). As well, less expensive pavement preservation treatments, applied at moderate PCI levels, will typically be determined to be more cost-effective than heavy rehabilitation or reconstruction alternatives applied at low PCI levels.

3.8.2 Budget Analysis Methods

RoadMatrix has the ability to analyze and report recommended priority programming results under several different types of budget analysis methods.

Budget Limits: Annual funding levels are defined for the length of the desired analysis period, and the software ranks and selects the sections with the most cost-effective strategies until the available budget has been exhausted. The reported outputs include the selected program, as well as the predicted network level performance by implementing that program.

Weighted Deficiency Target: Annual targeted network deficiency levels are defined for the length of the analysis period, and the software ranks and selects the most cost-effective program that could be implemented to meet that target. Deficiency refers to the percentage of the network that falls below the Minimum Acceptable PCI value. The reported outputs include the selected program, which provides an estimated funding requirement to achieve the network deficiency target.

Weighted PCI Target: This budget type is similar to the above, except annual network average PCI targets are defined for the length of the analysis period.

Need Driven: This type of budget analysis works in an "unconstrained" environment, and simply outputs the network level program that addresses the needs of the network. Depending on the analysis mode that is used, the selected program will be driven by the timing of sections reaching the Minimum Acceptable PCI (PCI Trigger analysis), or the most cost-effective solution for each road section (Always Analyze analysis). The costs associated with the prioritization method over the course of the analysis period, along with the predicted network level performance, are reported.

Draft

Super Budget: A super budget can be defined to aggregate the results of two or more "child" budget scenarios, in order to see the full network results. An example where this budget type would be used is where separate budget streams are defined for distinct subsets of the full road network, such as FHWA routes and non-FHWA routes.

Super Budget (Dynamic): This budget type is similar to the static Super Budget above, except that road sections may move from one child budget to another during the analysis period. An example where this dynamic budget type would be used is where separate budget streams are used for specific levels of treatments, such as an Operating budget for maintenance strategies and a Capital budget for resurfacing, rehabilitation, and reconstruction.

Draft

Draft

4.0 ANALYSIS RESULTS

4.1 PRESENT STATUS ANALYSIS

The following subsections discuss and summarize the condition of the City of New Orleans paved road network.

4.1.1 Riding Comfort Index (RCI) Analysis

A plot showing the distribution of RCI values, weighted by pavement area, is shown in Figure 4.1.

The plot shows an average RCI of 35.2. An RCI value less than 40 is indicative of a pavement with "Very Poor or Fail" ride quality characteristics. The majority of the network (72.1%) falls into this category.

Roughly 20% of the network has RCI values in the "Poor" range; and approximately 18.3% reports RCI values greater than 55 which is indicative of "Fair, Good, or Excellent" ride characteristics.

4.1.2 Surface Distress Index (SDI) Analysis

A plot showing the distribution of SDI values, weighted by pavement area, is shown in Figure 4.2.

The average SDI of 50 indicates that, generally speaking, approximately half of the network is in "Poor, Very Poor or Fail" condition from a surface distress perspective. The plot shows that approximately 16.4% of the network has SDI scores in the 55 to 69.9 range, which indicates that these pavements are "Fair"; the remaining 32.6% of the network have SDI scores in the 70 to 100 range, which is indicative of pavements that are in the "Good" to "Excellent" range.

4.1.3 Pavement Condition Index (PCI) Analysis

A plot showing the PCI distribution for paved city roads in the City of New Orleans is shown in Figure 4.3. The average PCI of 42.7 indicates that the City's road network is in "Poor" condition (PCI=40 – 54.9 range). Approximately 3.2% of roads are considered to be in "Excellent" condition, with PCI scores at or greater than 85.

Conversely, approximately 20.1% of the network is considered to be in "Fair" condition with PCI scores in the 55-69.9 range, and roughly 66% of roads are in "Poor, Very Poor, or Fail" condition with PCI scores less than 40.

Draft

The PCI condition classification ranges adopted by the City of New Orleans are summarized below:

Table 4.1: Pavement Condition Index Classification Ranges

Condition Class	PCI Range
Failure	0 – 9.9
Very Poor	10 – 39.9
Poor	40 – 54.9
Fair	55 – 69.9
Good	70 – 84.9
Excellent	85 – 100

A map showing the City of New Orleans road network and symbolized with the PCI condition classes listed above is included in Appendix C.

Draft

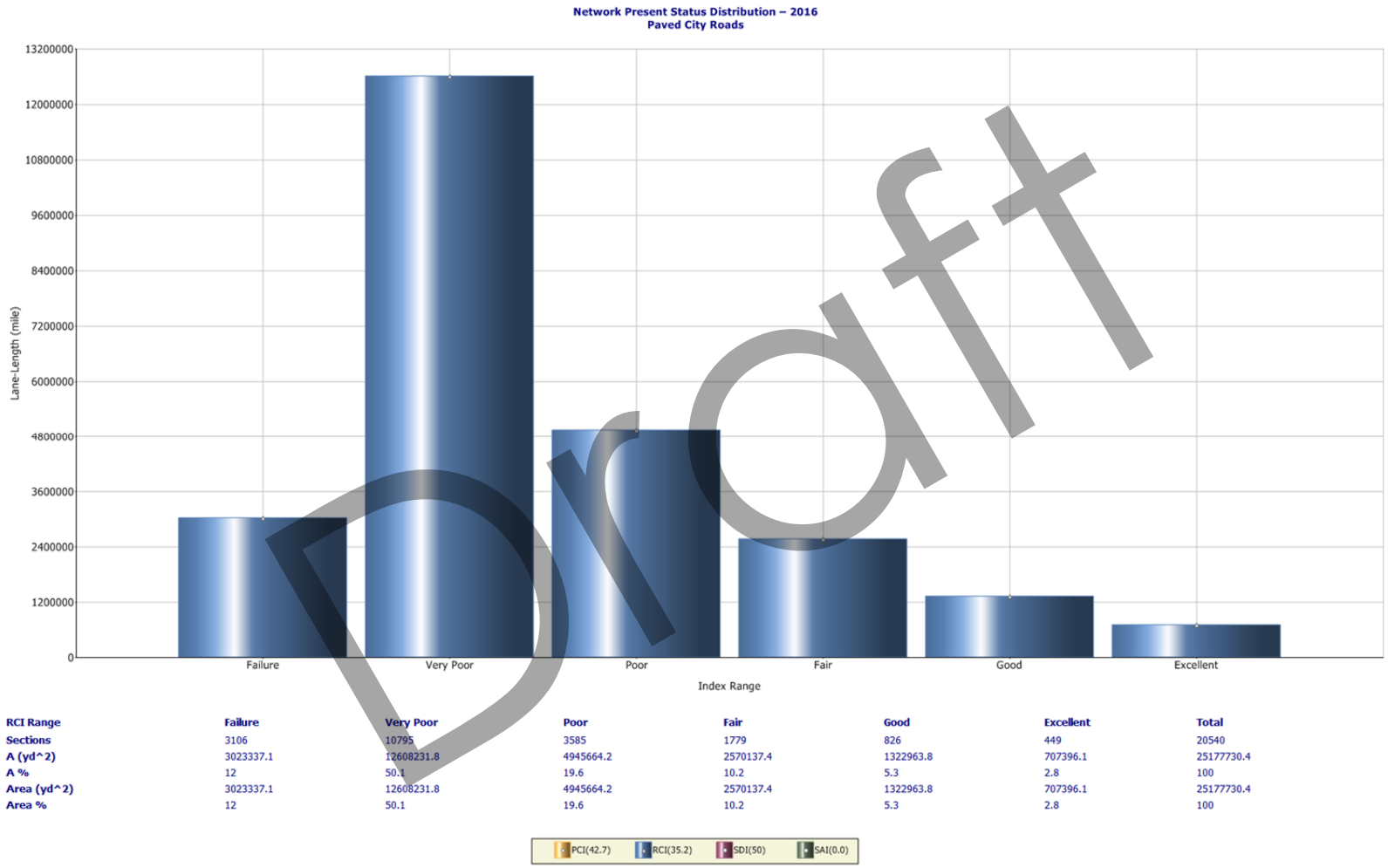

RCI Range	Failure	Very Poor	Poor	Fair	Good	Excellent	Total
Sections	3106	10795	3585	1779	826	449	20540
A (yd^2)	3023337.1	12608231.8	4945664.2	2570137.4	1322963.8	707396.1	25177730.4
A %	12	50.1	19.6	10.2	5.3	2.8	100
Area (yd^2)	3023337.1	12608231.8	4945664.2	2570137.4	1322963.8	707396.1	25177730.4
Area %	12	50.1	19.6	10.2	5.3	2.8	100

Figure 4.1: RCI Distribution for Paved City Roads

Draft

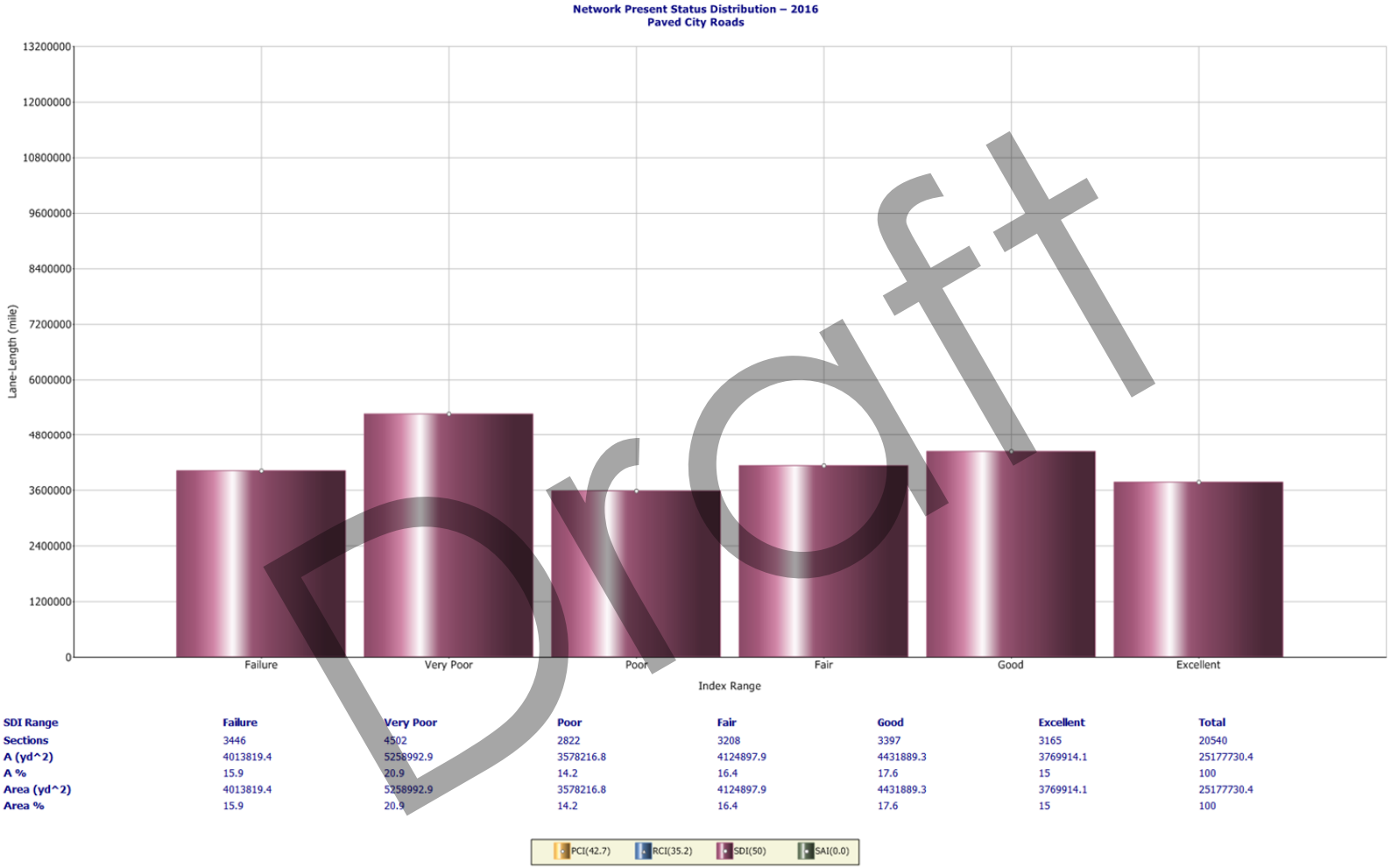

SDI Range	Failure	Very Poor	Poor	Fair	Good	Excellent	Total
Sections	3446	4502	2822	3208	3397	3165	20540
A (yd^2)	4013819.4	5258992.9	3578216.8	4124897.9	4431889.3	3769914.1	25177730.4
A %	15.9	20.9	14.2	16.4	17.6	15	100
Area (yd^2)	4013819.4	5258992.9	3578216.8	4124897.9	4431889.3	3769914.1	25177730.4
Area %	15.9	20.9	14.2	16.4	17.6	15	100

Figure 4.2: SDI Distribution for Paved City Roads

Draft

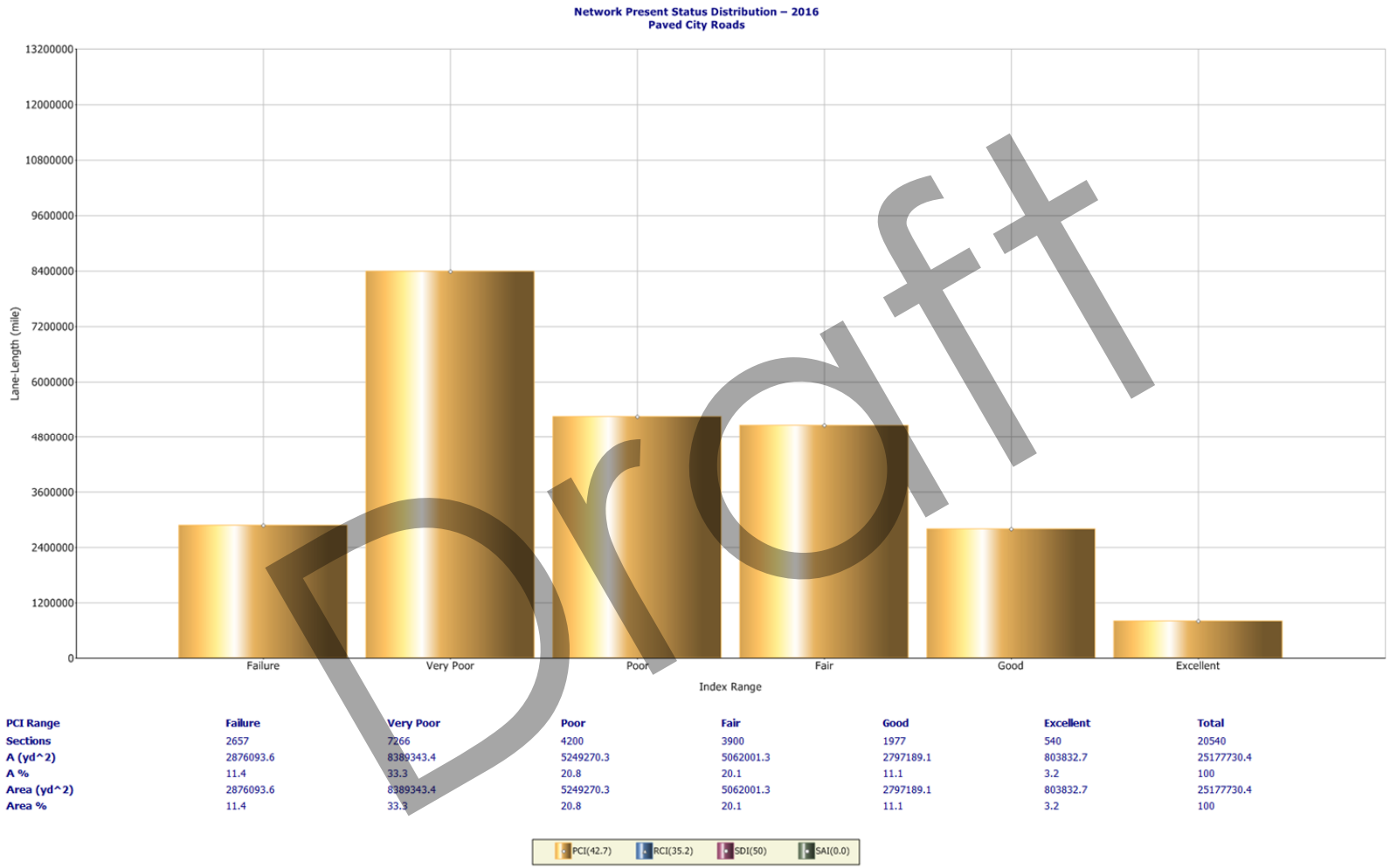

PCI Range	Failure	Very Poor	Poor	Fair	Good	Excellent	Total
Sections	2657	7266	4200	3900	1977	540	20540
A (yd^2)	2876093.6	8389343.4	5249270.3	5062001.3	2797189.1	803832.7	25177730.4
A %	11.4	33.3	20.8	20.1	11.1	3.2	100
Area (yd^2)	2876093.6	8389343.4	5249270.3	5062001.3	2797189.1	803832.7	25177730.4
Area %	11.4	33.3	20.8	20.1	11.1	3.2	100

Draft

Figure 4.3: PCI Distribution for Paved City Roads

4.2 NEEDS ANALYSIS

As previously noted, the year in which the PCI of a pavement section decreases to, or below, the Minimum Acceptable PCI level is defined as the Minimum Acceptable Need Year of that section. The Minimum Acceptable Need Year distribution for the City of New Orleans Paved City Roads network is presented in Figure 4.4.

The distribution shows that approximately 65.3% of the network is below a minimum acceptable level (PCI=55, or Poor or worse) and in need of some form of rehabilitation work in 2016. As well, over the next five years it is predicted that approximately 80.7% of the network would fall to, or below, this level if no maintenance or rehabilitation is done.

Table 4.2 provides a full breakdown of the costs associated with the recommended treatments for addressing the network needs over the next ten years, and estimates that approximately $3.2 billion of work is required on City streets.

Table 4.2: Needs Analysis Treatment Distribution (2016-2025)

Treatment Description	Sections	Length (mi)	Rehab Cost
AC - Mill and Overlay	5,931	413.8	$ 312,252,104
AC - Mill and Overlay with Base Repairs	2,542	169.1	$ 166,230,978
AC - Pothole Filling	12	0.8	$ 350,149
AC - Reconstruction (Arterial/Major Collector)	77	4.6	$ 19,598,312
AC - Reconstruction (Minor Collector/Local)	4,674	314.7	$ 1,379,101,689
PCC - Crack/Joint Sealing	2,130	177.7	$ 48,931,727
PCC - Joint Repair	1,195	106.5	$ 104,676,196
PCC - Full Depth Slab Repair	940	85.2	$ 111,878,267
PCC - Reconstruction (Arterial/Major Collector)	392	28.8	$ 235,194,950
PCC - Reconstruction (Minor Collector/Local)	1,285	104.9	$ 827,192,608
Totals:	19,178	1406.2	$ 3,205,406,980

Draft

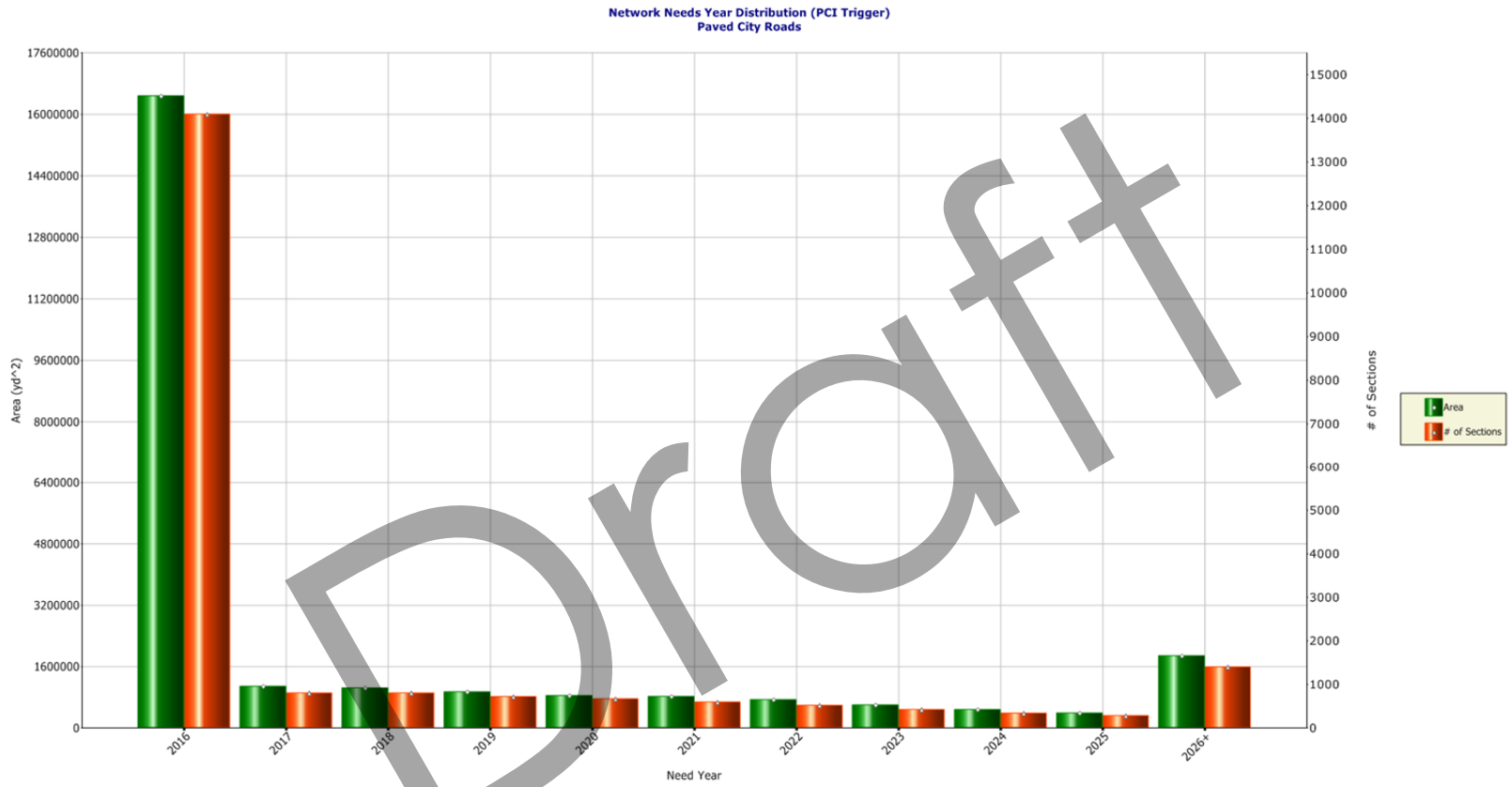

Need Year	2016	2017	2018	2019	2020	2021	2022	2023	2024	2025	2026+	Total
Sections	14084	799	800	713	663	586	515	419	334	276	1395	20584
A (yd^2)	16469763.9	1079177.9	1036196.9	935422.7	837472.3	814134.7	732856.9	591722.3	472731.3	382162.7	1874553	25226194.6
A %	65.3	4.3	4.1	3.7	3.3	3.2	2.9	2.3	1.9	1.5	7.4	100
Area (yd^2)	16469763.9	1079177.9	1036196.9	935422.7	837472.3	814134.7	732856.9	591722.3	472731.3	382162.7	1874553	25226194.6
Area %	65.3	4.3	4.1	3.7	3.3	3.2	2.9	2.3	1.9	1.5	7.4	100

Figure 4.4: Minimum Acceptable Need Year

4.3 BUDGET ANALYSIS RESULTS

4.3.1 Budget Scenarios

For the purposes of this study, the City of New Orleans requested the following budget scenarios to be included. Each scenario was run using 2016 as the first year of analysis.

Do Nothing: This scenario illustrates the worst-case scenario, which is the expected impact of no funding for road improvements over a 20-year analysis period.

Combined Major Rehab: This scenario is a Super Budget that selects a priority program for ten-year funding on FHWA roads ($30 million annually) and non-FHWA roads ($15 million annually), and determines the predicted network performance under these funding levels.

M&R Recommendations (Unconstrained): This scenario reports the estimated ten-year funding requirements for implementing the need driven recommended program based on cost-effectiveness.

Combined PCI Targets – Non-FHWA and FHWA: This scenario is also a Super Budget, and estimates the 20-year funding needs for increasing the network average PCI scores from the current (2016) levels to Good PCI = 70 for FHWA roads and Fair PCI = 55 for non-FHWA roads in the first ten years, then maintaining that level for the next ten years.

The following additional settings were applied when analyzing the budget scenarios:

1. A list of SELA projects scheduled to happen between 2016 to 2019 were committed in the software, and were included in each of the budget scenarios. By committing this work, the City effectively overrides and cost-effectiveness prioritization for these roads. The projects were committed at $0, meaning that the benefits of the projects would be recognized in the budget performance calculations, but no costs would be incurred on the City's real or conceptual capital funding streams. Table 4.3 lists the scheduled SELA projects currently accounted for in the analysis.

2. Always Analyze mode was used, meaning each road section was given consideration for a recommended treatment in each year of the analysis period, independent of its standing in relation to the Minimum Acceptable PCI.

3. Multiple Tree Implementation mode was used, meaning any road section was eligible to receive more than one treatment recommendation during the analysis period.

4. Rehabilitation treatment unit costs were defined for 2015; starting in the first year of each scenario (2016), an annual compound inflation rate of 2.5 percent was applied throughout the analysis period when determining cost-effectiveness and rehabilitation funding requirements.

Draft

5. For the PCI target scenario, prioritized treatments were allowed to be accelerated by up to two years. This was done to ensure there was enough available rehabilitation work to reach or maintain the desired target levels.

Table 4.3: Committed SELA Projects 2016-2019

Year	Street	From	To	Directions	Length (mi)
2016	NAPOLEON AVE	CARONDELET ST	S CLAIBORNE AVE	Both	1.73
	S CLAIBORNE AVE	MONTICELLO AVE	LEONIDAS ST	Both	0.96
2017	JEFFERSON AVE	CONSTANCE ST	DRYADES ST	Both	1.29
2018	NAPOLEON AVE	CONSTANCE ST	CARONDELET ST	Both	1.05
	S CLAIBORNE AVE	LEONIDAS ST	LOWERLINE ST	Both	1.31
2019	JEFFERSON AVE	DRYADES ST	S CLAIBORNE AVE	Both	1.67
	LOUISIANA AVE	CONSTANCE ST	S CLAIBORNE AVE	Both	2.70

It is important to note that the priority analysis for each scenario is based strictly on the best mathematical solution related to cost-effectiveness, and does not necessarily represent a final optimal solution from a construction implementation standpoint. It is expected that the City will use the system recommended program as a starting point only for developing a final optimized program. City staff still need to exercise due diligence through more detailed project level investigations, to ensure that the suggested treatments are feasible, as well as take into account real-world construction efficiencies and other external factors (e.g. coordination with replacement of underground utilities), that might impact the timing and/or type of project selections.

Draft

4.3.2 Budget Network Performance – PCI and Deficiency

The impact that each budget scenario is expected to have on the network average condition is estimated as part of the analysis, and is reported in two different ways:

- The average network PCI score that is achieved by implementing the recommended program.
- The percentage of the network that is deficient (i.e. falls below the Minimum Acceptable PCI trigger value) by implementing the recommended program.

A summary comparing the results for each of the budget scenarios analyzed for this report is included in Table 4.4; as well, annual summary results for each budget scenario are individually summarized in the subsequent tables.

Table 4.4: Budget Analysis Results (2016-2025)

Budget Description	Analysis Period (yr)	Total Cost	Network Avg PCI (by Area) 2016	2025	2035	Network Deficiency (% Area) 2016	2025	2035
Do Nothing	20	$0	42.7	22.5	9.5	65.6	92.9	99.3
Combined Major Rehab	10	$450 M	43.5	31.7	-	64.2	73.6	-
M&R Recommendations (Unconstrained)	10	$3.6 B	75.2	72.4	-	18.6	13.2	-
Combined PCI Targets - Non-FHWA and FHWA	20	$4.4 B	44.4	59.6	59.6	62.9	32.2	25.9

Table 4.5 summarizes the expected impact on the road network if no maintenance or rehabilitation was to be done over the next 20 years. This worst-case scenario shows that the network condition would fall from a PCI= 42.7 in 2016 to a PCI=22.5 by 2025, and PCI=9.5 in 2035. While approximately two-thirds of the network is currently below the Minimum Acceptable PCI value of 55, it is predicted that nearly the entire network would deteriorate to this level by 2035 under this zero funding scenario.

Table 4.5: Do Nothing Budget Performance

Year	Budget	Avg PCI (by Area)	Deficiency (CL-mi)	Deficiency (% Area)
2016	$0	42.7	1,018.5	65.6
2017	$0	39.9	1,081.9	69.9
2018	$0	37.3	1,142.6	74.0
2019	$0	34.8	1,196.0	77.7
2020	$0	32.5	1,243.5	81.1
2021	$0	30.2	1,289.0	84.3
2022	$0	28.1	1,330.2	87.2
2023	$0	26.1	1,362.6	89.5
2024	$0	24.2	1,388.4	91.4
2025	$0	22.5	1,408.9	92.9
2026	$0	20.8	1,426.2	94.1
2027	$0	19.2	1,439.2	95.0
2028	$0	17.8	1,450.8	95.9
2029	$0	16.4	1,461.2	96.6
2030	$0	15.1	1,470.7	97.3
2031	$0	13.8	1,478.5	97.9
2032	$0	12.6	1,484.2	98.3
2033	$0	11.5	1,488.6	98.6
2034	$0	10.5	1,492.9	99.0
2035	$0	9.5	1,496.1	99.3
Totals	**$0**			

Draft

In Table 4.6, it can be seen that a combined rehabilitation and reconstruction budget of $45 million per year – split between FHWA routes ($15 million per year) and City roads ($30 million per year) – would result in a network average PCI decrease from the 2016 level of PCI = 43.5 to PCI = 31.7 after the ten-year analysis period, with the network deficiency level increasing by nearly 10 percent over that period.

Table 4.6: Combined Major Rehab Budget Performance

Year	Budget	Avg PCI (by Area)	Deficiency (CL-mi)	Deficiency (% Area)
2016	$45,000,000	43.5	995.3	64.2
2017	$45,000,000	41.6	1,037.5	67.2
2018	$45,000,000	39.9	1,072.0	69.6
2019	$45,000,000	38.5	1,086.2	70.8
2020	$45,000,000	37.2	1,096.2	71.8
2021	$45,000,000	35.9	1,109.7	72.8
2022	$45,000,000	34.7	1,117.5	73.6
2023	$45,000,000	33.6	1,119.0	73.9
2024	$45,000,000	32.6	1,113.7	73.7
2025	$45,000,000	31.7	1,109.9	73.6
Totals	**$450,000,000**			

Draft

The unconstrained budget results shown in Table 4.7 suggest that it would require approximately $3.6 billion over the next ten years to address all of the most cost-effective treatment recommendations. This budget scenario is similar to the Minimum Acceptable PCI needs reported previously, except it makes recommendations based on the optimized time to do the most appropriate treatment, rather than waiting for the road to reach a Poor condition. Based on the current condition of the road network and the corresponding cost-effectiveness calculations, nearly 80 percent of the overall needs are being recommended in 2016.

Table 4.7: M&R Recommendations (Unconstrained) Budget Performance

Year	Budget	Avg PCI (by Area)	Deficiency (CL-mi)	Deficiency (% Area)
2016	$2,827,511,938	75.2	278.5	18.6
2017	$129,632,539	76.3	243.8	16.4
2018	$101,030,250	76.9	204.3	13.8
2019	$96,249,713	77.2	163.5	11.1
2020	$84,424,306	76.9	133.9	9.1
2021	$78,826,378	76.2	124.1	8.3
2022	$80,289,835	75.5	137.0	8.9
2023	$78,772,651	74.6	150.5	9.7
2024	$63,637,686	73.6	177.5	11.2
2025	$57,431,765	72.4	210.2	13.2
Totals	**$3,597,807,061**			

Draft

The City also wanted to determine the network funding needs that would be required to improve the network average PCI for different classifications of roads to a desirable level in the next ten years, then maintain that performance standard for the subsequent ten year period through 2035. The following average PCI targets were established, and the blended network performance results are shown in Table 4.8.

- For FHWA routes, an annual PCI increase of 1.0 points was targeted, in order to raise this network subset's PCI average to a Good level of PCI = 70 by 2025, then maintain that average PCI through 2035.
- For City roads, an annual PCI increase of 2.0 points was set, in order to raise these roads to a Fair average PCI = 55 by 2025, then maintain that average PCI through 2035.

In order to achieve and maintain these network average target PCI levels over the next 20 years, it is estimated that approximately $4.4 billion would be required to implement the recommended program. Note, this scenario does not bring all roads to the Good or Fair level, with approximately 26 percent of the total road network still sitting below a Fair PCI of 55 in 2035.

Table 4.8: Combined PCI Targets – Non-FHWA and FHWA Budget Performance

Year	Budget	Avg PCI (by Area)	Deficiency (CL-mi)	Deficiency (% Area)
2016	$104,564,643	44.4	971.3	62.9
2017	$224,853,513	46.1	904.1	59.5
2018	$243,424,119	47.8	839.4	56.0
2019	$249,626,214	49.5	767.4	51.8
2020	$257,709,149	51.1	696.6	47.5
2021	$277,199,309	52.8	632.1	43.5
2022	$300,271,222	54.6	571.5	39.6
2023	$325,106,756	56.2	522.8	36.4
2024	$333,068,791	57.9	486.7	33.9
2025	$357,360,605	59.6	465.6	32.2
2026	$175,838,099	59.6	469.9	32.2
2027	$171,664,305	59.6	473.6	32.3
2028	$177,215,754	59.6	472.3	32.0
2029	$182,512,295	59.6	468.8	31.7
2030	$183,085,049	59.6	463.5	31.3
2031	$187,532,838	59.6	454.1	30.6
2032	$169,238,993	59.6	421.4	28.7
2033	$146,221,826	59.6	387.1	26.7
2034	$156,844,782	59.6	377.0	26.2
2035	$172,266,456	59.6	372.0	25.9
Totals	**$4,395,604,718**			

Draft

The predicted performance results are also depicted graphically in Figure 4.5 (network average PCI) and Figure 4.6 (network deficiency).

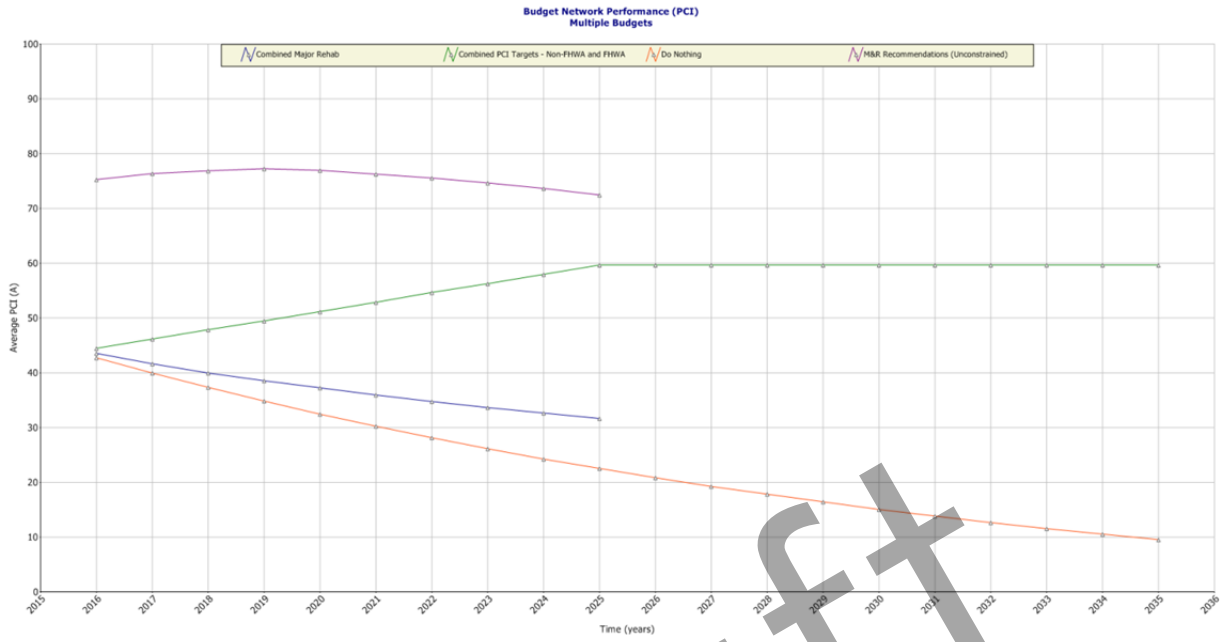

Figure 4.5: Funding Impacts on Network Average PCI

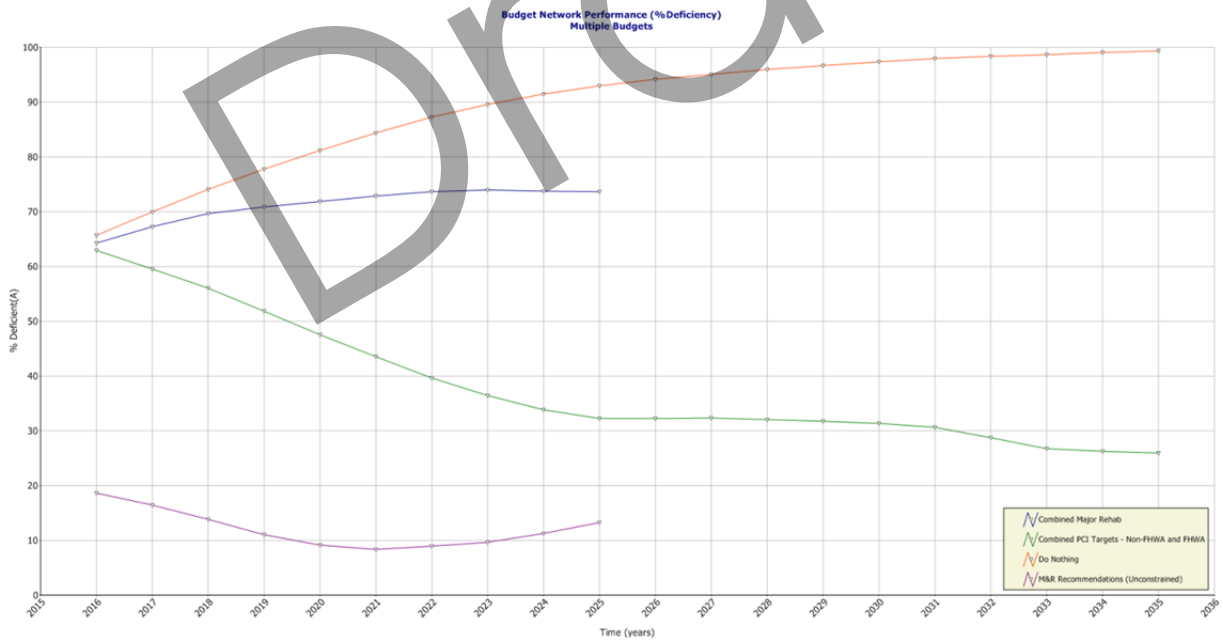

Figure 4.6: Funding Impacts on Network Deficiency

Draft

4.3.3 Budget Recommended Rehabilitations

The following tables summarize the distribution of the recommended maintenance and rehabilitation treatments for each budget scenario, in terms of number of sections, length, and cost over the analysis period.

Distribution charts of the recommended treatments, along with the budget recommended program lists, are also provided for reference in Appendix D for the Combined Major Rehab scenario; additional electronic budget scenario results provided with this report are listed in Appendix E.

Table 4.9: Combined Major Rehab Treatment Recommendations

Treatment Description	Sections	Length (mi)	Rehab Cost
AC - Mill and Overlay	1,264	103.3	$83,767,235
AC - Mill and Overlay with Base Repairs	2,202	142.2	$153,337,793
AC - Reconstruction (Arterial/Major Collector)	25	1.6	$6,210,614
AC - Reconstruction (Minor Collector/Local)	371	25.5	$92,175,960
PCC - Full Depth Slab Repair	330	31.4	$41,446,514
PCC - Reconstruction (Arterial/Major Collector)	71	4.7	$36,084,084
PCC - Reconstruction (Minor Collector/Local)	85	4.7	$36,943,748
Totals:	**4,348**	**313.4**	**$449,965,948**

Table 4.10: M&R Recommendations (Unconstrained) Treatment Recommendations

Treatment Description	Sections	Length (mi)	Rehab Cost
AC - Crack Sealing	503	36.9	$12,804,061
AC - Pothole Filling	17	1.0	$393,327
AC - Mill and Overlay	4,103	315.7	$244,169,789
AC - Mill and Overlay with Base Repairs	5,431	354.3	$361,746,666
AC - Reconstruction (Arterial/Major Collector)	77	4.6	$19,598,312
AC - Reconstruction (Minor Collector/Local)	4,674	314.7	$1,379,101,689
PCC - Crack/Joint Sealing	2,479	215.9	$65,772,973
PCC - Joint Repair	892	79.4	$78,463,774
PCC - Full Depth Slab Repair	2,735	248.3	$352,348,657
PCC - Reconstruction (Arterial/Major Collector)	387	28.6	$234,800,880
PCC - Reconstruction (Minor Collector/Local)	1,309	107.5	$848,606,933
Totals:	**22,607**	**1,707.1**	**$3,597,807,061**

Draft

Table 4.11: Combined PCI Target Treatment Recommendations

Treatment Description	Sections	Length (mi)	Rehab Cost
AC - Crack Sealing	295	20.3	$8,673,155
AC - Pothole Filling	12	0.9	$685,465
AC - Mill and Overlay	5,199	390.1	$355,809,669
AC - Mill and Overlay with Base Repairs	7,769	513.8	$618,303,680
AC - Reconstruction (Arterial/Major Collector)	115	6.5	$34,169,464
AC - Reconstruction (Minor Collector/Local)	5,290	358.8	$1,838,318,876
PCC - Crack/Joint Sealing	3,102	261.0	$90,804,190
PCC - Joint Repair	1,479	121.1	$146,145,210
PCC - Full Depth Slab Repair	1,998	179.4	$264,488,537
PCC - Reconstruction (Arterial/Major Collector)	644	55.5	$579,944,014
PCC - Reconstruction (Minor Collector/Local)	646	47.1	$458,262,458
Grand Total	**26,549**	**1,954.5**	**$4,395,604,718**

Draft

The following observations can be made from these summary tables:

- Because the Combined Major Rehab scenario has been dedicated to rehabilitation and reconstruction treatments only, there are no maintenance recommendations with this scenario. Mill and Overlay treatments – with and without Base Repairs – dominate the treatment distribution for this scenario, comprising 78 percent of the total length and 53 percent of the total cost. While improving roads through a resurfacing strategy, as opposed to a replacement, is typically a preferred pavement management approach, the focus on Flexible pavements over Rigid given the network breakdown is unexpected. Modifications may need to be considered, either to the relative benefits assigned to the treatments for the two pavement types, and/or further resolution of the budget streams to delineate funding between the two pavement types, in order to balance the treatment recommendations.

- For the other two scenarios, where budgets are not constrained, more reconstruction recommendations are being made. This is a function of the overall Poor condition of the road network, where roads have already deteriorated past the resurfacing stage of the pavement life cycle, and replacement is the only feasible option for addressing these roads in order to achieve the defined goals of the budget scenario method.

5.0 SUMMARY OF RESULTS

The results of the pavement condition assessment clearly illustrate that the City of New Orleans road network is currently operating at a less than desirable level of service, as indicated by an overall average Pavement Condition Index (PCI) of 42.7, which is the lower end of the City's Poor classification range. The sheer size and age of the road network alone would inherently present asset management challenges; however, with almost two-thirds of the network currently performing below the desirable level of service of Fair or better, the task of raising up the network condition will require a concerted, patient and focused effort over many years.

As can be seen in the needs analysis results, it is anticipated that approximately $3.2 billion would be required over the next ten years to address roads as they reach the Poor or worse level of PCI = 55. This requirement is significantly higher than the City's current funding levels of $45 million annually for capital rehabilitation or replacement projects.

Multiple budget scenarios were analyzed for this report, to give the City a high-level picture of the anticipated funding requirements to bring the overall network level of service to an acceptable range, as well as to compare those recommendations to the expected performance if the current capital funding was left unchanged. Results of the PCI Target scenario, where road classes were brought to Good (FHWA) and Fair (non-FHWA) levels over the next ten years and maintained for another ten years, suggest that nearly ten times the amount of the current capital funding would be needed to make this happen.

The City has taken an important first step on the path to developing an effective approach for managing and rejuvenating its decaying road infrastructure by compiling comprehensive attribute and condition data on its road network. The RoadMatrix pavement management application provides the City with a valuable tool that can be utilized in the daily management and future planning of the road assets. As time progresses, it will be important for the City to maintain and refine the software and data contained within, in order to obtain meaningful recommendations that can be used as part of the ongoing program planning process.

Draft

Draft

Appendix A

RoadMatrix Section Attributes

Draft

Draft

Table A.1: RoadMatrix Section Attributes

														Field Measured Conditions				2016 Predicted Conditions									
SectionID	SEGMENTID	Street	From	To	Length (ft)	Lanes	Area (yd^2)	Pavement Type	Functional Class	FHWA Route	Neighborhood	AADT	EGT	Subgrade Strength	RCI	SDI	PCI	PCI Date	RCIYr1	SDIYr1	PCIYr1	PCI Class	Destroyed Road	Need Year (Adjusted)	Need Recommended Rehab (PCI Trigger)	Need Cost (PCI Trigger)	Last Rehab	Last Rehab Date
0000000010	2559831	MONTICELLO AVE	MISSISSIPPI RIVER TRAIL	OAK ST	401		1,613	Unknown/Undefined	Local	None	LEONIDAS	1,000		Weak								No Data						
0000000020	2559830	MONTICELLO AVE	OAK ST	WILLOW ST	724		1,590	Unknown/Undefined	Local	None	LEONIDAS	1,000		Weak								No Data						
0000000030	2559829	MONTICELLO AVE	WILLOW ST	HICKORY ST	1,463		3,472	Unknown/Undefined	Local	None	LEONIDAS	1,000		Weak								No Data						
0000000040	2559828	MONTICELLO AVE	HICKORY ST	S CLAIBORNE AVE	2,194		5,202	Unknown/Undefined	Local	None	LEONIDAS	1,000		Weak								No Data						
0000000050	2500323	HAMILTON ST	HICKORY ST	COHN ST	350	2	1,094	Flexible	Local	None	LEONIDAS	1,000	18	Weak	43.9	55.2	49.6	12/14/2014	32.7	47.1	39.9	Very Poor		2016	AC - Mill and Overlay with Base Repairs	$67,287		
0000000060	2500322	HAMILTON ST	COHN ST	DEAD END	162	2	449	Flexible	Local	None	LEONIDAS	1,000	18	Weak	48.2	69.8	59.0	12/14/2014	38.6	64.1	51.4	Poor		2016	AC - Mill and Overlay	$18,395		
0000000070	2500580	HOLLYGROVE ST	BIRCH ST	GREEN ST	352	2	879	Flexible	Local	None	LEONIDAS	1,000	18	Weak	41.6	75.2	58.4	12/14/2014	29.2	70.2	49.7	Poor		2016	AC - Mill and Overlay	$35,994		
0000000080	2500330	HOLLYGROVE ST	GREEN ST	HICKORY ST	354	2	1,065	Flexible	Local	None	LEONIDAS	1,000	18	Weak	10.5	8.6	9.6	12/14/2014	6.4	5.2	5.8	Failure		2016	AC - Reconstruction (Minor Collector/Local)	$304,595		
0000000090	2500332	HOLLYGROVE ST	HICKORY ST	COHN ST	349	2	1,123	Flexible	Local	None	LEONIDAS	1,000	18	Weak	18.8	20.4	19.6	12/14/2014	11.4	12.4	11.9	Very Poor		2016	AC - Reconstruction (Minor Collector/Local)	$321,055		
0000000100	2500342	HOLLYGROVE ST	COHN ST	DEAD END	151	2	411	Flexible	Local	None	LEONIDAS	1,000	18	Weak	5.2	31.7	18.5	12/14/2014	3.0	19.7	11.4	Very Poor		2016	AC - Reconstruction (Minor Collector/Local)	$117,504		
0000000110	2500170	EAGLE ST	LEAKE AVE	OAK ST	127	1	146	Flexible	Local	Local	LEONIDAS	1,000	18	Weak	28.4	52.7	40.6	12/14/2014	17.2	44.1	30.7	Very Poor		2016	AC - Mill and Overlay with Base Repairs	$8,983		
0000000120	2500172	EAGLE ST	OAK ST	PLUM ST	354	2	1,149	Flexible	Local	None	LEONIDAS	1,000	18	Weak	23.7	82.8	53.3	12/14/2014	14.3	78.8	46.6	Poor		2016	AC - Mill and Overlay	$47,057		
0000000130	2500645	EAGLE ST	PLUM ST	WILLOW ST	354	2	1,187	Flexible	Local	None	LEONIDAS	1,000	18	Weak	29.8	76.4	53.1	12/14/2014	18.2	71.6	44.9	Poor		2016	AC - Mill and Overlay	$48,605		
0000000140	2500643	EAGLE ST	WILLOW ST	JEANNETTE ST	348	2	1,192	Flexible	Local	None	LEONIDAS	1,000	18	Weak	39.6	76.9	58.3	12/14/2014	26.7	72.2	49.5	Poor		2016	AC - Mill and Overlay	$48,809		
0000000150	2500178	EAGLE ST	JEANNETTE ST	BIRCH ST	352	2	1,172	Flexible	Local	None	LEONIDAS	1,000	18	Weak	20.1	73.7	46.9	12/14/2014	12.2	68.5	40.4	Poor		2016	AC - Mill and Overlay	$47,995		
0000000160	2500639	EAGLE ST	BIRCH ST	GREEN ST	352	2	1,241	Flexible	Local	None	LEONIDAS	1,000	18	Weak	17.8	63.0	40.4	12/14/2014	10.9	56.4	33.7	Very Poor		2016	AC - Mill and Overlay with Base Repairs	$76,360		
0000000170	2500360	EAGLE ST	GREEN ST	HICKORY ST	349	2	1,195	Flexible	Local	None	LEONIDAS	1,000	18	Weak	38.9	72.9	54.4	12/14/2014	23.1	67.8	45.3	Poor		2016	AC - Mill and Overlay	$48,951		
0000000180	2500358	EAGLE ST	HICKORY ST	COHN ST	353	2	1,260	Flexible	Local	None	LEONIDAS	1,000	18	Weak	26.7	47.8	37.3	12/14/2014	16.1	62.0	39.1	Very Poor		2016	AC - Mill and Overlay with Base Repairs	$77,515		
0000000190	2500365	EAGLE ST	COHN ST	SPRUCE ST	352	2	1,121	Flexible	Local	None	LEONIDAS	1,000	18	Weak	42.9	66.9	54.9	12/14/2014	31.2	61.0	46.1	Poor		2016	AC - Mill and Overlay	$45,910		
0000000200	2500726	MONROE ST	LEAKE AVE	ZIMPLE ST	55	2	151	Flexible	Local	None	LEONIDAS	1,000	18	Weak	18.1	36.2	27.2	12/14/2014	11.0	23.4	17.2	Very Poor		2016	AC - Reconstruction (Minor Collector/Local)	$43,119		
0000000210	2500729	MONROE ST	ZIMPLE ST	OAK ST	347	2	982	Flexible	Local	None	LEONIDAS	1,000	18	Weak	36.1	23.8	30.0	12/14/2014	23.3	14.4	18.9	Very Poor		2016	AC - Reconstruction (Minor Collector/Local)	$280,732		
0000000220	2500647	MONROE ST	OAK ST	PLUM ST	355	2	1,104	Flexible	Local	None	LEONIDAS	1,000	18	Weak	15.8	25.2	20.5	12/14/2014	9.6	15.2	12.4	Very Poor		2016	AC - Reconstruction (Minor Collector/Local)	$315,716		
0000000230	2500176	MONROE ST	PLUM ST	WILLOW ST	352	2	1,040	Flexible	Local	None	LEONIDAS	1,000	18	Weak	37.1	1.1	19.1	12/14/2014	24.3	0.3	12.3	Very Poor		2016	AC - Reconstruction (Minor Collector/Local)	$297,287		
0000000240	2500180	MONROE ST	WILLOW ST	JEANNETTE ST	350	2	1,035	Flexible	Local	None	LEONIDAS	1,000	18	Weak	29.1	31.3	30.2	12/14/2014	17.7	19.4	18.6	Very Poor		2016	AC - Reconstruction (Minor Collector/Local)	$296,048		
0000000250	2500649	MONROE ST	JEANNETTE ST	BIRCH ST	353	2	1,163	Flexible	Local	None	LEONIDAS	1,000	18	Weak	34.9	11.7	23.3	12/14/2014	22.1	7.1	14.6	Very Poor		2016	AC - Reconstruction (Minor Collector/Local)	$332,684		
0000000260	2500652	MONROE ST	BIRCH ST	GREEN ST	350	2	859	Flexible	Local	None	LEONIDAS	1,000	18	Weak	39.7	28.5	34.1	12/14/2014	26.8	17.3	22.1	Very Poor		2016	AC - Reconstruction (Minor Collector/Local)	$245,780		
0000000270	2500363	MONROE ST	GREEN ST	HICKORY ST	352	2	1,083	Flexible	Local	None	LEONIDAS	1,000	18	Weak	35.7	24.4	30.1	12/14/2014	22.9	14.7	18.8	Very Poor		2016	AC - Reconstruction (Minor Collector/Local)	$309,806		
0000000280	2500371	MONROE ST	HICKORY ST	COHN ST	352	2	1,008	Flexible	Local	None	LEONIDAS	1,000	18	Weak	45.6	27.7	36.7	12/14/2014	35.1	16.7	25.9	Very Poor		2016	AC - Mill and Overlay with Base Repairs	$62,016		
0000000290	2500368	MONROE ST	COHN ST	MONROE CT	190	2	597	Flexible	Local	None	LEONIDAS	1,000	18	Weak	16.7	59.6	38.2	12/14/2014	10.2	52.4	31.3	Very Poor		2016	AC - Mill and Overlay with Base Repairs	$36,720		
0000000300	2500369	MONROE ST	MONROE CT	SPRUCE ST	161	2	466	Flexible	Local	None	LEONIDAS	1,000	18	Weak	6.2	17.2	11.7	12/14/2014	3.6	10.5	7.1	Failure		2016	AC - Reconstruction (Minor Collector/Local)	$133,169		
0000000310	2500617	LEONIDAS ST	LEAKE AVE & FRERET ST	ZIMPLE ST	369	2	1,098	Flexible	Major Collector	Local	LEONIDAS	5,000	30	Weak	27.1	53.9	40.5	12/14/2014	16.3	45.6	31.0	Very Poor		2016	AC - Mill and Overlay with Base Repairs	$67,588		
0000000320	2500632	LEONIDAS ST	ZIMPLE ST	OAK ST	349	2	943	Flexible	Major Collector	Local	LEONIDAS	5,000	30	Weak	28.0	58.6	43.3	12/14/2014	16.9	51.2	34.1	Very Poor		2016	AC - Mill and Overlay with Base Repairs	$58,051		
0000000330	2500634	LEONIDAS ST	OAK ST	PLUM ST	354	2	1,395	Rigid	Major Collector	Local	LEONIDAS	5,000	30	Weak	18.9	62.4	40.7	12/14/2014	15.5	55.4	35.5	Very Poor		2016	PCC - Full Depth Slab Repair	$107,181		
0000000340	2500334	LEONIDAS ST	PLUM ST	WILLOW ST	351	2	1,439	Rigid	Major Collector	Local	LEONIDAS	5,000	30	Weak	44.0	47.0	45.5	12/14/2014	38.9	41.4	40.2	Poor		2016	PCC - Joint Repair	$73,791		
0000000350	2500336	LEONIDAS ST	WILLOW ST	JEANNETTE ST	350	2	1,419	Rigid	Major Collector	Local	LEONIDAS	5,000	30	Weak	36.8	28.0	32.4	12/14/2014	31.9	23.8	27.9	Very Poor		2016	PCC - Full Depth Slab Repair	$109,051		
0000000360	2500654	LEONIDAS ST	JEANNETTE ST	BIRCH ST	353	2	1,367	Rigid	Major Collector	Local	LEONIDAS	5,000	30	Weak	36.8	33.0	34.9	12/14/2014	31.9	28.3	30.1	Very Poor		2016	PCC - Full Depth Slab Repair	$105,012		
0000000370	2500656	LEONIDAS ST	BIRCH ST	GREEN ST	350	2	1,402	Rigid	Major Collector	Local	LEONIDAS	5,000	30	Weak	47.5	67.5	57.5	12/14/2014	41.9	60.3	51.1	Poor		2016	PCC - Joint Repair	$71,927		
0000000380	2500373	LEONIDAS ST	GREEN ST	HICKORY ST	349	2	1,385	Rigid	Major Collector	Local	LEONIDAS	5,000	30	Weak	39.2	19.1	29.2	12/14/2014	34.2	15.7	25.0	Very Poor		2016	PCC - Full Depth Slab Repair	$102,570		
0000000390	2500650	LEONIDAS ST	HICKORY ST	COHN ST	356	2	1,353	Rigid	Major Collector	Local	LEONIDAS	5,000	30	Weak	45.3	44.6	45.0	12/14/2014	40.0	39.4	39.7	Very Poor		2016	PCC - Full Depth Slab Repair	$103,987		
0000000400	2500387	LEONIDAS ST	COHN ST	SPRUCE ST	348	2	1,474	Rigid	Major Collector	Local	LEONIDAS	5,000	30	Weak	39.6	40.5	40.1	12/14/2014	34.7	35.6	35.2	Very Poor		2016	PCC - Full Depth Slab Repair	$113,294		
0000000410	2500385	LEONIDAS ST	SPRUCE ST	PANOLA ST	352	2	1,338	Rigid	Major Collector	Local	LEONIDAS	5,000	30	Weak	31.8	37.8	34.8	12/14/2014	27.3	32.8	30.1	Very Poor		2016	PCC - Full Depth Slab Repair	$102,818		
0000000420	2500383	LEONIDAS ST	PANOLA ST	SYCAMORE ST	354	2	1,379	Rigid	Major Collector	Local	LEONIDAS	5,000	30	Weak	40.3	58.2	49.3	12/14/2014	35.4	51.6	43.5	Poor		2016	PCC - Joint Repair	$70,713		
0000000430	2500354	LEONIDAS ST	SYCAMORE ST	S CLAIBORNE AVE	710	2	2,748	Rigid	Major Collector	Local	LEONIDAS	5,000	30	Weak	30.5	37.5	34.0	12/14/2014	26.1	32.5	29.3	Very Poor		2016	PCC - Full Depth Slab Repair	$211,202		
0000000440	2500619	JOLIET ST	LEAKE AVE	FRERET ST	319	2	973	Flexible	Local	None	LEONIDAS	1,000	18	Weak	51.5	81.2	66.4	12/14/2014	42.7	77.1	59.9	Fair		2018	AC - Mill and Overlay	$41,871		
0000000450	2500636	JOLIET ST	FRERET ST	ZIMPLE ST	351	2	1,058	Flexible	Local	None	LEONIDAS	1,000	18	Weak	26.5	77.7	52.1	12/14/2014	16.0	73.1	44.6	Poor		2016	AC - Mill and Overlay	$43,339		
0000000460	2500562	JOLIET ST	ZIMPLE ST	OAK ST	352	2	1,085	Flexible	Local	None	LEONIDAS	1,000	18	Weak	17.6	6.6	12.1	12/14/2014	10.7	3.9	7.3	Failure		2016	AC - Reconstruction (Minor Collector/Local)	$310,251		
0000000470	2500566	JOLIET ST	OAK ST	PLUM ST	351	2	1,058	Flexible	Local	None	LEONIDAS	1,000	18	Weak	24.1	0.0	12.1	12/14/2014	14.6	0.0	7.3	Failure		2016	AC - Reconstruction (Minor Collector/Local)	$302,689		
0000000480	2500568	JOLIET ST	PLUM ST	WILLOW ST	350	2	1,115	Flexible	Local	None	LEONIDAS	1,000	18	Weak	18.6	0.2	9.4	12/14/2014	11.3	0.1	5.7	Failure		2016	AC - Reconstruction (Minor Collector/Local)	$318,735		
0000000490	2500550	JOLIET ST	WILLOW ST	JEANNETTE ST	351	1	1,023	Flexible	Local	None	LEONIDAS	1,000	18	Weak	16.5	0.0	8.3	12/14/2014	10.1	0.0	5.1	Failure		2016	AC - Reconstruction (Minor Collector/Local)	$292,425		
0000000500	2500552	JOLIET ST	JEANNETTE ST	BIRCH ST	354	1	1,007	Flexible	Local	None	LEONIDAS	1,000	18	Weak	25.3	0.0	12.7	12/14/2014	15.3	0.0	7.7	Failure		2016	AC - Reconstruction (Minor Collector/Local)	$288,072		
0000000510	2500375	JOLIET ST	BIRCH ST	GREEN ST	349	1	1,171	Flexible	Local	None	LEONIDAS	1,000	18	Weak	8.8	10.4	9.6	12/14/2014	5.3	6.3	5.8	Failure		2016	AC - Reconstruction (Minor Collector/Local)	$334,781		
0000000520	2500377	JOLIET ST	GREEN ST	HICKORY ST	353	1	1,160	Flexible	Local	None	LEONIDAS	1,000	18	Weak	2.4	24.5	13.5	12/14/2014	1.2	14.8	8.0	Failure		2016	AC - Reconstruction (Minor Collector/Local)	$331,667		
0000000530	2500609	JOLIET ST	HICKORY ST	COHN ST	351	1	1,011	Flexible	Local	None	LEONIDAS	1,000	18	Weak	23.5	27.8	25.7	12/14/2014	14.2	16.8	15.5	Very Poor		2016	AC - Reconstruction (Minor Collector/Local)	$289,089		
0000000540	2500392	JOLIET ST	COHN ST	SPRUCE ST	352	1	1,121	Flexible	Local	None	LEONIDAS	1,000	18	Weak	18.3	10.6	14.5	12/14/2014	11.1	6.4	8.8	Failure		2016	AC - Reconstruction (Minor Collector/Local)	$320,673		
0000000550	2500389	JOLIET ST	SPRUCE ST	PANOLA ST	352	1	1,181	Flexible	Local	None	LEONIDAS	1,000	18	Weak	15.6	21.0	18.3	12/14/2014	9.5	12.7	11.1	Very Poor		2016	AC - Reconstruction (Minor Collector/Local)	$337,673		
0000000560	2500393	JOLIET ST	PANOLA ST	SYCAMORE ST	349	1	1,041	Flexible	Local	None	LEONIDAS	1,000	18	Weak	6.1	0.0	3.1	12/14/2014	3.5	0.0	1.8	Failure		2016	AC - Reconstruction (Minor Collector/Local)	$297,764		
0000000570	2500399	JOLIET ST	SYCAMORE ST	S CLAIBORNE AVE	712	1	2,052	Flexible	Local	None	LEONIDAS	1,000	18	Weak	14.5	10.7	12.6	12/14/2014	8.8	6.5	7.7	Failure		2016	AC - Reconstruction (Minor Collector/Local)	$586,852		
0000000580	2500624	CAMBRONNE ST	LEAKE AVE	BURTHE ST	270	1	976	Flexible	Local	None	LEONIDAS	1,000	18	Weak	13.1	2.3	7.7	12/14/2014	7.9	1.1	4.5	Failure		2016	AC - Reconstruction (Minor Collector/Local)	$279,175		
0000000590	2500660	CAMBRONNE ST	BURTHE ST	FRERET ST	353	1	1,066	Flexible	Local	None	LEONIDAS	1,000	18	Weak	18.8	5.9	12.4	12/14/2014	11.4	3.4	7.4	Failure		2016	AC - Reconstruction (Minor Collector/Local)	$304,976		
0000000600	2500564	CAMBRONNE ST	FRERET ST	ZIMPLE ST	350	2	837	Flexible	Local	None	LEONIDAS	1,000	18	Weak	5.7	11.2	8.5	12/14/2014	3.3	6.8	5.1	Failure		2016	AC - Reconstruction (Minor Collector/Local)	$239,456		
0000000610	2500570	CAMBRONNE ST	ZIMPLE ST	OAK ST	358	2	1,083	Flexible	Local	None	LEONIDAS	1,000	18	Weak	14.3	0.0	7.2	12/14/2014	8.7	0.0	4.4	Failure		2016	AC - Reconstruction (Minor Collector/Local)	$309,679		
0000000620	2500572	CAMBRONNE ST	OAK ST	PLUM ST	351	2	1,110	Flexible	Local	None	LEONIDAS	1,000	18	Weak	12.2	0.0	6.1	12/14/2014	7.4	0.0	3.7	Failure		2016	AC - Reconstruction (Minor Collector/Local)	$317,528		
0000000630	2500888	CAMBRONNE ST	PLUM ST	WILLOW ST	351	2	1,179	Flexible	Local	None	LEONIDAS	1,000	18	Weak	8.1	0.0	4.1	12/14/2014	4.9	0.0	2.5	Failure		2016	AC - Reconstruction (Minor Collector/Local)	$337,165		
0000000640	2500890	CAMBRONNE ST	WILLOW ST	JEANNETTE ST	351	2	1,006	Flexible	Local	None	LEONIDAS	1,000	18	Weak	14.7	0.0	7.4	12/14/2014	8.9	0.0	4.5	Failure		2016	AC - Reconstruction (Minor Collector/Local)	$287,754		
0000000650	2500379	CAMBRONNE ST	JEANNETTE ST	BIRCH ST	353	2	1,002	Flexible	Local	None	LEONIDAS	1,000	18	Weak	28.5	21.5	25.0	12/14/2014	17.3	13.0	15.2	Very Poor		2016	AC - Reconstruction (Minor Collector/Local)	$286,483		
0000000660	2500381	CAMBRONNE ST	BIRCH ST	GREEN ST	350	2	854	Flexible	Local	None	LEONIDAS	1,000	18	Weak	13.6	2.6	8.1	12/14/2014	8.2	1.3	4.8	Failure		2016	AC - Reconstruction (Minor Collector/Local)	$244,127		
0000000670	2500226	CAMBRONNE ST	GREEN ST	HICKORY ST	351	2	989	Flexible	Local	None	LEONIDAS	1,000	18	Weak	18.3	4.2	11.3	12/14/2014	11.1	2.4	6.8	Failure		2016	AC - Reconstruction (Minor Collector/Local)	$282,734		
0000000680	2500228	CAMBRONNE ST	HICKORY ST	COHN ST	353	2	1,032	Flexible	Local	None	LEONIDAS	1,000	18	Weak	21.5	13.2	17.4	12/14/2014	13.0	8.0	10.5	Very Poor		2016	AC - Reconstruction (Minor Collector/Local)	$295,222		
0000000690	2500395	CAMBRONNE ST	COHN ST	SPRUCE ST	350	2	960	Flexible	Local	None	LEONIDAS	1,000	18	Weak	19.2	0.0	9.6	12/14/2014	11.7	0.0	5.9	Failure		2016	AC - Reconstruction (Minor Collector/Local)	$274,600		
0000000700	2500605	CAMBRONNE ST	SPRUCE ST	PANOLA ST	350	2	1,001	Flexible	Local	None	LEONIDAS	1,000	18	Weak	6.6	0.0	3.3	12/14/2014	3.9	0.0	2.0	Failure		2016	AC - Reconstruction (Minor Collector/Local)	$286,166		
0000000710	2500607	CAMBRONNE ST	PANOLA ST	SYCAMORE ST	350	2	939	Flexible	Local	None	LEONIDAS	1,000	18	Weak	15.5	5.2	10.4	12/14/2014	9.5	3.0	6.3	Failure		2016	AC - Reconstruction (Minor Collector/Local)	$268,594		
0000000720	2500404	CAMBRONNE ST	SYCAMORE ST	S CLAIBORNE AVE	715	2	1,849	Flexible	Local	None	LEONIDAS	1,000	18	Weak	8.6	10.6	9.6	12/14/2014	5.2	6.4	5.8	Failure		2016	AC - Reconstruction (Minor Collector/Local)	$528,672		
0000000730	2500630	DANTE ST	LEAKE AVE	MAPLE ST	221	2	636	Flexible	Local	None	LEONIDAS	1,000	18	Weak	19.0	27.5	23.3	12/14/2014	11.5	16.6	14.1	Very Poor		2016	AC - Reconstruction (Minor Collector/Local)	$181,880		
0000000740	2500664	DANTE ST	MAPLE ST	BURTHE ST	351	2	983	Flexible	Local	None	LEONIDAS	1,000	18	Weak	55.3	76.6	66.0	12/14/2014	47.3	71.9	59.6	Fair		2018	AC - Mill and Overlay	$42,291		
0000000750	2500662	DANTE ST	BURTHE ST	FRERET ST	350	2	912	Flexible	Local	None	LEONIDAS	1,000	18	Weak	21.9	70.6	46.3	12/14/2014	13.3	65.0	39.2	Very Poor		2016	AC - Mill and Overlay with Base Repairs	$56,089		
0000000760	2500732	DANTE ST	FRERET ST	ZIMPLE ST	352	2	1,040	Flexible	Local	None	LEONIDAS	1,000	18	Weak	55.6	78.4	67.0	12/14/2014	47.6	73.9	60.8	Fair		2018	AC - Mill and Overlay	$44,754		

DRAFT

CITY OF NEW ORLEANS 2014 PAVEMENT MANAGEMENT ANALYSIS DRAFT REPORT

Appendix A RoadMatrix Section Attributes

															Field Measured Conditions				2016 Predicted Conditions										
SectionID	SEGMENTID	Street	From	To	Length (ft)	Lanes	Area (yd^2)	Pavement Type	Functional Class	FHWA Route	Neighborhood	AADT	EGT	Subgrade Strength	RCI	SDI	PCI	PCI Date	RCIYr1	SDIYr1	PCIYr1	PCI Class	Destroyed Road	Need Year (Adjusted)	Need Recommended Rehab (PCI Trigger)	Need Cost (PCI Trigger)	Last Rehab	Last Rehab Date
0000000770	2500658	DANTE ST	ZIMPLE ST	OAK ST	352	2	1,046	Flexible	Local	None	LEONIDAS	1,000	18	Weak	40.8	83.4	62.1	12/14/2014	28.0	79.4	53.7	Poor		2016	AC - Mill and Overlay	$42,834		
0000000780	2500763	DANTE ST	OAK ST	PLUM ST	351	2	1,117	Flexible	Local	None	LEONIDAS	1,000	18	Weak	60.5	88.3	74.4	12/14/2014	53.4	84.9	69.2	Fair		2021	AC - Mill and Overlay	$51,779		
0000000790	2500765	DANTE ST	PLUM ST	WILLOW ST	353	2	1,066	Flexible	Local	None	LEONIDAS	1,000	18	Weak	46.4	90.2	68.3	12/14/2014	36.2	87.0	61.6	Fair		2018	AC - Mill and Overlay	$45,877		
0000000800	2500213	DANTE ST	JEANNETTE ST	WILLOW ST	348	1	1,005	Flexible	Local	None	LEONIDAS	1,000	18	Weak	42.6	50.2	46.4	12/14/2014	30.7	41.2	36.0	Very Poor		2016	AC - Mill and Overlay with Base Repairs	$61,859		
0000000810	2500215	DANTE ST	JEANNETTE ST	BIRCH ST	354	2	1,286	Flexible	Local	None	LEONIDAS	1,000	18	Weak	0.0	8.9	4.5	12/14/2014	0.0	5.4	2.7	Failure		2016	AC - Reconstruction (Minor Collector/Local)	$367,700		
0000000820	2500230	DANTE ST	BIRCH ST	GREEN ST	350	2	823	Flexible	Local	None	LEONIDAS	1,000	18	Weak	3.8	12.7	8.3	12/14/2014	2.1	7.7	4.9	Failure		2016	AC - Reconstruction (Minor Collector/Local)	$235,453		
0000000830	2500232	DANTE ST	GREEN ST	HICKORY ST	353	2	1,094	Flexible	Local	None	LEONIDAS	1,000	18	Weak	2.1	18.2	10.2	12/14/2014	1.0	11.1	6.1	Failure		2016	AC - Reconstruction (Minor Collector/Local)	$312,730		
0000000840	2500234	DANTE ST	HICKORY ST	COHN ST	350	2	1,069	Flexible	Local	None	LEONIDAS	1,000	18	Weak	5.0	0.0	2.5	12/14/2014	2.8	0.0	1.4	Failure		2016	AC - Reconstruction (Minor Collector/Local)	$305,739		
0000000850	2500236	DANTE ST	COHN ST	SPRUCE ST	353	2	947	Flexible	Local	None	LEONIDAS	1,000	18	Weak	9.6	16.4	13.0	12/14/2014	5.8	10.0	7.9	Failure		2016	AC - Reconstruction (Minor Collector/Local)	$270,755		
0000000860	2500238	DANTE ST	SPRUCE ST	PANOLA ST	349	2	1,225	Flexible	Local	None	LEONIDAS	1,000	18	Weak	7.5	7.2	7.4	12/14/2014	4.5	4.3	4.4	Failure		2016	AC - Reconstruction (Minor Collector/Local)	$350,319		
0000000870	2500406	DANTE ST	PANOLA ST	SYCAMORE ST	352	2	1,046	Flexible	Local	None	LEONIDAS	1,000	18	Weak	8.9	0.0	4.5	12/14/2014	5.4	0.0	2.7	Failure		2016	AC - Reconstruction (Minor Collector/Local)	$299,193		
0000000880	2500408	DANTE ST	SYCAMORE ST	NERON PL	352	2	1,003	Flexible	Local	None	LEONIDAS	1,000	18	Weak	9.9	0.0	5.0	12/14/2014	6.0	0.0	3.0	Failure		2016	AC - Reconstruction (Minor Collector/Local)	$286,769		
0000000890	2500290	DANTE ST	NERON PL	S CLAIBORNE AVE	359	2	978	Flexible	Local	None	LEONIDAS	1,000	18	Weak	19.4	16.9	18.2	12/14/2014	11.8	10.3	11.1	Very Poor		2016	AC - Reconstruction (Minor Collector/Local)	$279,715		
0000000900	2561512	DUBLIN ST	LEAKE AVE	HAMPSON ST	238	1	765	Flexible	Local	None	LEONIDAS	1,000	26	Weak	32.0	12.1	22.1	12/14/2014	18.9	7.7	13.3	Very Poor		2016	AC - Reconstruction (Minor Collector/Local)	$218,644		
0000000910	2561513	DUBLIN ST	HAMPSON ST	MAPLE ST	327	1	1,014	Flexible	Local	None	LEONIDAS	1,000	18	Weak	31.8	50.4	41.1	12/14/2014	19.7	41.4	30.6	Very Poor		2016	AC - Mill and Overlay with Base Repairs	$62,399		
0000000920	2500730	DUBLIN ST	MAPLE ST	BURTHE ST	348	1	1,155	Flexible	Local	None	LEONIDAS	1,000	18	Weak	41.7	19.4	30.6	12/14/2014	29.4	11.8	20.6	Very Poor		2016	AC - Reconstruction (Minor Collector/Local)	$330,396		
0000000930	2500736	DUBLIN ST	BURTHE ST	FRERET ST	353	1	1,172	Flexible	Local	None	LEONIDAS	1,000	18	Weak	52.8	57.3	45.1	12/14/2014	20.5	49.7	35.1	Very Poor		2016	AC - Mill and Overlay with Base Repairs	$72,135		
0000000940	2500734	DUBLIN ST	FRERET ST	ZIMPLE ST	352	1	1,060	Flexible	Local	None	LEONIDAS	1,000	18	Weak	37.1	28.1	32.6	12/14/2014	24.3	16.9	20.6	Very Poor		2016	AC - Reconstruction (Minor Collector/Local)	$303,006		
0000000950	2500773	DUBLIN ST	ZIMPLE ST	OAK ST	352	1	1,290	Flexible	Local	None	LEONIDAS	1,000	18	Weak	6.8	9.0	7.9	12/14/2014	4.0	5.4	4.7	Failure		2016	AC - Reconstruction (Minor Collector/Local)	$368,971		
0000000960	2500767	DUBLIN ST	OAK ST	PLUM ST	346	1	1,068	Flexible	Local	None	LEONIDAS	1,000	18	Weak	8.8	35.7	18.3	12/14/2014	0.2	22.9	11.6	Very Poor		2016	AC - Reconstruction (Minor Collector/Local)	$305,421		
0000000970	2500217	DUBLIN ST	PLUM ST	WILLOW ST	357	1	1,212	Flexible	Local	None	LEONIDAS	1,000	18	Weak	12.2	0.0	6.1	12/14/2014	7.4	0.0	3.7	Failure		2016	AC - Reconstruction (Minor Collector/Local)	$346,665		
0000000980	2500769	DUBLIN ST	WILLOW ST	JEANNETTE ST	352	1	1,048	Flexible	Local	None	LEONIDAS	1,000	18	Weak	44.0	15.9	29.9	12/14/2014	32.8	8.4	20.6	Very Poor		2016	AC - Reconstruction (Minor Collector/Local)	$299,638		
0000000990	2500937	DUBLIN ST	JEANNETTE ST	BIRCH ST	349	1	1,023	Flexible	Local	None	LEONIDAS	1,000	18	Weak	19.4	0.0	9.7	12/14/2014	11.8	0.0	5.9	Failure		2016	AC - Reconstruction (Minor Collector/Local)	$292,648		
0000001000	2500939	DUBLIN ST	BIRCH ST	GREEN ST	350	1	837	Flexible	Local	None	LEONIDAS	1,000	18	Weak	8.5	0.0	4.3	12/14/2014	5.1	0.0	2.6	Failure		2016	AC - Reconstruction (Minor Collector/Local)	$239,456		
0000001010	2500396	DUBLIN ST	GREEN ST	HICKORY ST	354	1	1,106	Flexible	Local	None	LEONIDAS	1,000	18	Weak	14.4	0.0	7.2	12/14/2014	8.7	0.0	4.4	Failure		2016	AC - Reconstruction (Minor Collector/Local)	$316,415		
0000001020	2500555	DUBLIN ST	HICKORY ST	COHN ST	350	1	1,015	Flexible	Local	None	LEONIDAS	1,000	18	Weak	14.8	1.9	8.4	12/14/2014	9.0	0.8	4.9	Failure		2016	AC - Reconstruction (Minor Collector/Local)	$290,265		
0000001030	2500560	DUBLIN ST	COHN ST	SPRUCE ST	351	1	1,076	Flexible	Local	None	LEONIDAS	1,000	18	Weak	12.4	1.9	7.2	12/14/2014	7.5	0.8	4.2	Failure		2016	AC - Reconstruction (Minor Collector/Local)	$307,836		
0000001040	2500293	DUBLIN ST	SPRUCE ST	PANOLA ST	352	1	1,122	Flexible	Local	None	LEONIDAS	1,000	18	Weak	0.0	12.7	6.4	12/14/2014	0.0	7.7	3.9	Failure		2016	AC - Reconstruction (Minor Collector/Local)	$320,896		
0000001050	2500303	DUBLIN ST	PANOLA ST	SYCAMORE ST	352	1	970	Flexible	Local	None	LEONIDAS	1,000	18	Weak	6.7	10.6	8.7	12/14/2014	3.9	6.4	5.2	Failure		2016	AC - Reconstruction (Minor Collector/Local)	$277,269		
0000001060	2500292	DUBLIN ST	SYCAMORE ST	NERON PL	352	1	840	Flexible	Local	None	LEONIDAS	1,000	18	Weak	6.3	36.5	21.4	12/14/2014	3.7	23.7	13.7	Very Poor		2016	AC - Reconstruction (Minor Collector/Local)	$240,251		
0000001070	2500442	DUBLIN ST	NERON PL	S CLAIBORNE AVE	360	1	921	Flexible	Local	None	LEONIDAS	1,000	18	Weak	3.1	0.0	1.6	12/14/2014	1.7	0.0	0.9	Failure		2016	AC - Reconstruction (Minor Collector/Local)	$263,319		
0000001080	2500574	DUBLIN ST	MAPLE ST	HAMPSON ST	327	1	959	Flexible	Local	None	LEONIDAS	1,000	18	Weak	5.6	33.1	19.4	12/18/2014	3.2	20.7	12.0	Very Poor		2016	AC - Reconstruction (Minor Collector/Local)	$274,314		
0000001090	2500743	DUBLIN ST	HAMPSON ST	LEAKE AVE	194	1	686	Flexible	Local	None	LEONIDAS	1,000	18	Weak	0.8	8.3	4.6	12/18/2014	0.2	5.0	2.6	Failure		2016	AC - Reconstruction (Minor Collector/Local)	$196,211		
0000001100	2500440	S CARROLLTON AVE	MISSISSIPPI RIVER TRAIL	LEAKE AVE	307		0	Unknown/Undefined	Local	None	LEONIDAS	1,000		Weak								No Data						
0000001110	2500752	S CARROLLTON AVE	LEAKE AVE	ST CHARLES AVE	240	1	736	Composite	Minor Arterial	Local	LEONIDAS	7,500	34	Weak	52.2	84.7	68.5	12/18/2014	46.4	80.1	63.3	Fair		2019	AC - Mill and Overlay	$32,454		
0000001120	2500756	S CARROLLTON AVE	ST CHARLES AVE	ST CHARLES AVE	55	1	202	Composite	Minor Arterial	Local	LEONIDAS	7,500	34	Weak	63.4	86.5	75.1	12/18/2014	56.5	82.9	69.7	Fair		2021	AC - Mill and Overlay	$9,351		
0000001130	2500159	S CARROLLTON AVE	ST CHARLES AVE	HAMPSON ST	323	1	894	Composite	Minor Arterial	Local	EAST CARROLLTON	7,500	34	Weak	62.1	87.7	74.9	12/18/2014	55.1	84.5	69.8	Fair		2022	AC - Mill and Overlay	$42,449		
0000001140	2500782	S CARROLLTON AVE	HAMPSON ST	MAPLE ST	327	1	962	Composite	Minor Arterial	Local	EAST CARROLLTON	7,500	34	Weak	82.2	67.7	75.0	12/18/2014	76.8	60.5	68.7	Fair		2021	AC - Mill and Overlay	$44,601		
0000001150	2500784	S CARROLLTON AVE	MAPLE ST	BURTHE ST	351	1	965	Composite	Minor Arterial	Local	EAST CARROLLTON	7,500	34	Weak	79.1	89.9	82.5	12/18/2014	68.4	86.9	77.7	Good		2024	AC - Mill and Overlay	$48,169		
0000001160	2500781	S CARROLLTON AVE	BURTHE ST	FRERET ST	353	1	920	Composite	Minor Arterial	Local	EAST CARROLLTON	7,500	34	Weak	71.3	93.9	82.6	12/18/2014	64.3	92.7	78.5	Good		2027	AC - Mill and Overlay	$49,430		
0000001170	2500892	S CARROLLTON AVE	FRERET ST	ZIMPLE ST	350	1	1,148	Composite	Minor Arterial	Local	EAST CARROLLTON	7,500	34	Weak	68.2	95.9	82.1	12/18/2014	61.0	94.4	77.7	Good		2028	AC - Mill and Overlay	$64,334		
0000001180	2500777	S CARROLLTON AVE	ZIMPLE ST	OAK ST	352	1	985	Composite	Minor Arterial	Local	EAST CARROLLTON	7,500	34	Weak	58.6	75.3	67.0	12/18/2014	52.0	68.6	60.3	Fair		2018	AC - Mill and Overlay	$42,377		
0000001190	2500927	S CARROLLTON AVE	OAK ST	PLUM ST	351	1	952	Composite	Minor Arterial	Local	EAST CARROLLTON	7,500	34	Weak	57.8	61.4	59.6	12/18/2014	51.3	54.5	52.9	Poor		2016	AC - Mill and Overlay	$38,975		
0000001200	2500929	S CARROLLTON AVE	PLUM ST	WILLOW ST	350	1	930	Composite	Minor Arterial	Local	EAST CARROLLTON	7,500	34	Weak	63.3	58.9	61.1	12/18/2014	56.2	52.2	54.2	Poor		2016	AC - Mill and Overlay	$38,087		
0000001210	2500943	S CARROLLTON AVE	WILLOW ST	JEANNETTE ST	353	1	1,175	Composite	Minor Arterial	Local	EAST CARROLLTON	7,500	34	Weak	68.4	74.0	71.2	12/18/2014	61.2	67.2	64.2	Fair		2019	AC - Mill and Overlay	$51,832		
0000001220	2500947	S CARROLLTON AVE	JEANNETTE ST	BIRCH ST	353	1	1,055	Composite	Minor Arterial	Local	EAST CARROLLTON	7,500	34	Weak	70.7	79.9	75.3	12/18/2014	63.6	74.0	68.8	Fair		2021	AC - Mill and Overlay	$48,911		
0000001230	2500810	S CARROLLTON AVE	BIRCH ST	GREEN ST	352	1	948	Composite	Minor Arterial	Local	EAST CARROLLTON	7,500	34	Weak	61.9	64.2	63.1	12/18/2014	54.9	57.1	56.0	Fair		2017	AC - Mill and Overlay	$40,621		
0000001240	2500814	S CARROLLTON AVE	GREEN ST	HICKORY ST	348	1	940	Composite	Minor Arterial	Local	EAST CARROLLTON	7,500	34	Weak	57.1	52.1	54.6	12/18/2014	50.7	46.3	48.5	Poor		2016	AC - Mill and Overlay	$38,515		
0000001250	2500297	S CARROLLTON AVE	HICKORY ST	COHN ST	350	1	857	Composite	Minor Arterial	Local	EAST CARROLLTON	7,500	34	Weak	64.6	66.1	65.4	12/18/2014	57.5	58.9	58.2	Fair		2017	AC - Mill and Overlay	$35,970		
0000001260	2500301	S CARROLLTON AVE	COHN ST	SPRUCE ST	352	1	951	Composite	Minor Arterial	Local	EAST CARROLLTON	7,500	34	Weak	70.1	79.9	75.0	12/18/2014	63.0	74.0	68.5	Fair		2020	AC - Mill and Overlay	$42,986		
0000001270	2500415	S CARROLLTON AVE	SPRUCE ST	PANOLA ST	351	1	965	Composite	Minor Arterial	Local	MARLYVILLE - FONTAINBLEAU	7,500	34	Weak	29.7	62.3	46.0	12/18/2014	25.4	55.3	40.4	Poor		2016	AC - Mill and Overlay	$39,521		
0000001280	2500413	S CARROLLTON AVE	PANOLA ST	SYCAMORE ST	351	1	1,085	Composite	Minor Arterial	Local	MARLYVILLE - FONTAINBLEAU	7,500	34	Weak	51.9	54.9	53.4	12/18/2014	46.1	48.9	47.5	Poor		2016	AC - Mill and Overlay	$44,422		
0000001290	2500192	S CARROLLTON AVE	SYCAMORE ST	NERON PL	357	1	895	Composite	Minor Arterial	Local	MARLYVILLE - FONTAINBLEAU	7,500	34	Weak	65.3	86.1	75.7	12/18/2014	58.1	82.3	70.2	Good		2021	AC - Mill and Overlay	$41,486		
0000001300	2562391	S CARROLLTON AVE	NERON PL	UNNAMED	355	1	1,270	Composite	Minor Arterial	Local	MARLYVILLE - FONTAINBLEAU	7,500	34	Weak	67.2	79.1	73.2	12/18/2014	60.0	73.0	66.5	Fair		2020	AC - Mill and Overlay	$57,403		
0000001310	2500446	S CARROLLTON AVE	S CLAIBORNE AVE	NERON PL	354	1	1,424	Composite	Minor Arterial	Local	LEONIDAS	7,500	34	Weak	42.0	66.8	54.4	12/18/2014	37.1	59.6	48.4	Poor		2016	AC - Mill and Overlay	$58,321		
0000001320	2500558	S CARROLLTON AVE	NERON PL	SYCAMORE ST	357	1	1,212	Composite	Minor Arterial	Local	LEONIDAS	7,500	34	Weak	60.5	71.9	66.2	12/18/2014	53.7	64.9	59.3	Fair		2018	AC - Mill and Overlay	$52,146		
0000001330	2500411	S CARROLLTON AVE	SYCAMORE ST	PANOLA ST	354	1	1,018	Composite	Minor Arterial	Local	LEONIDAS	7,500	34	Weak	47.1	71.8	59.5	12/18/2014	41.5	64.8	53.2	Poor		2016	AC - Mill and Overlay	$41,710		
0000001340	2500409	S CARROLLTON AVE	PANOLA ST	SPRUCE ST	351	1	1,024	Composite	Minor Arterial	Local	LEONIDAS	7,500	34	Weak	41.1	73.2	57.2	12/18/2014	36.2	66.3	51.3	Poor		2016	AC - Mill and Overlay	$42,042		
0000001350	2500299	S CARROLLTON AVE	SPRUCE ST	COHN ST	353	1	996	Composite	Minor Arterial	Local	LEONIDAS	7,500	34	Weak	63.0	80.9	72.0	12/18/2014	55.9	75.2	65.6	Fair		2020	AC - Mill and Overlay	$45,040		
0000001360	2500296	S CARROLLTON AVE	COHN ST	HICKORY ST	350	1	914	Composite	Minor Arterial	Local	LEONIDAS	7,500	34	Weak	52.0	48.5	50.3	12/18/2014	46.2	42.8	44.5	Poor		2016	AC - Mill and Overlay	$37,432		
0000001370	2500812	S CARROLLTON AVE	HICKORY ST	GREEN ST	349	1	1,112	Composite	Minor Arterial	Local	LEONIDAS	7,500	34	Weak	69.4	80.9	75.2	12/18/2014	62.2	75.2	68.7	Fair		2021	AC - Mill and Overlay	$51,537		
0000001380	2500808	S CARROLLTON AVE	GREEN ST	BIRCH ST	354	1	998	Composite	Minor Arterial	Local	LEONIDAS	7,500	34	Weak	69.0	83.4	76.2	12/18/2014	61.8	78.3	70.1	Good		2021	AC - Mill and Overlay	$46,264		
0000001390	2500945	S CARROLLTON AVE	BIRCH ST	JEANNETTE ST	350	1	934	Composite	Minor Arterial	Local	LEONIDAS	7,500	34	Weak	62.9	93.2	78.1	12/18/2014	55.8	91.8	73.8	Good		2025	AC - Mill and Overlay	$47,765		
0000001400	2500941	S CARROLLTON AVE	JEANNETTE ST	WILLOW ST	351	1	1,008	Composite	Minor Arterial	Local	LEONIDAS	7,500	34	Weak	51.7	60.7	56.2	12/18/2014	45.9	53.8	49.9	Poor		2016	AC - Mill and Overlay	$41,291		
0000001410	2500771	S CARROLLTON AVE	WILLOW ST	PLUM ST	352	1	957	Composite	Minor Arterial	Local	LEONIDAS	7,500	34	Weak	57.8	92.0	74.9	12/18/2014	51.3	90.3	70.8	Good		2023	AC - Mill and Overlay	$46,615		
0000001420	2500925	S CARROLLTON AVE	PLUM ST	OAK ST	349	1	966	Composite	Minor Arterial	Local	LEONIDAS	7,500	34	Weak	50.8	85.0	67.9	12/18/2014	45.0	80.5	62.8	Fair		2019	AC - Mill and Overlay	$42,609		
0000001430	2500776	S CARROLLTON AVE	OAK ST	ZIMPLE ST	353	1	1,088	Composite	Minor Arterial	Local	LEONIDAS	7,500	34	Weak	67.4	75.6	71.5	12/18/2014	60.2	68.9	64.6	Fair		2019	AC - Mill and Overlay	$47,975		
0000001440	2500779	S CARROLLTON AVE	ZIMPLE ST	FRERET ST	352	1	1,011	Composite	Minor Arterial	Local	LEONIDAS	7,500	34	Weak	65.6	58.2	61.9	12/18/2014	58.4	51.6	55.0	Fair		2017	AC - Mill and Overlay	$42,445		
0000001450	2500738	S CARROLLTON AVE	FRERET ST	BURTHE ST	351	1	1,156	Composite	Minor Arterial	Local	LEONIDAS	7,500	34	Weak	73.4	64.2	68.8	12/18/2014	66.6	57.1	61.9	Fair		2019	AC - Mill and Overlay	$50,989		
0000001460	2500760	S CARROLLTON AVE	BURTHE ST	MAPLE ST	351	1	1,320	Composite	Minor Arterial	Local	LEONIDAS	7,500	34	Weak	69.6	32.2	50.9	12/18/2014	62.5	27.6	45.1	Poor		2016	AC - Mill and Overlay	$54,057		
0000001470	2500576	S CARROLLTON AVE	MAPLE ST	HAMPSON ST	327	1	888	Composite	Minor Arterial	Local	LEONIDAS	7,500	34	Weak	72.6	70.5	71.6	12/18/2014	65.7	63.4	64.6	Fair		2019	AC - Mill and Overlay	$39,168		
0000001480	2500224	S CARROLLTON AVE	HAMPSON ST	ST CHARLES AVE	323	1	996	Composite	Minor Arterial	Local	LEONIDAS	7,500	34	Weak	63.8	67.8	65.8	12/18/2014	56.7	60.6	58.7	Fair		2018	AC - Mill and Overlay	$42,870		
0000001490	2500754	S CARROLLTON AVE	ST CHARLES AVE	ST CHARLES AVE	63	1	194	Composite	Minor Arterial	Local	LEONIDAS	7,500	34	Weak	29.8	97.3	63.6	12/18/2014	25.5	96.2	60.9	Fair		2021	AC - Mill and Overlay	$9,001		
0000001500	2500750	S CARROLLTON AVE	ST CHARLES AVE	LEAKE AVE	157	1	426	Composite	Minor Arterial	Local	LEONIDAS	7,500	34	Weak	47.0	88.8	67.9	12/18/2014	41.4	85.8	63.6	Fair		2020	AC - Mill and Overlay	$19,275		
0000001510	2500794	SHORT ST	LEAKE AVE	PEARL ST	178	2	543	Flexible	Local	None	BLACK PEARL	1,000	18	Weak	21.8	1.0	11.4	12/14/2014	13.2	0.3	6.8	Failure		2016	AC - Reconstruction (Minor Collector/Local)	$155,157		
0000001520	2500758	SHORT ST	PEARL ST	ST CHARLES AVE	345	2	1,192	Flexible	Local	None	BLACK PEARL	1,000	18	Weak	34.3	26.3	30.3	12/14/2014	21.6	15.9	18.8	Very Poor		2016	AC - Reconstruction (Minor Collector/Local)	$340,946		

DRAFT

Stantec

															Field Measured Conditions				2016 Predicted Conditions									
SectionID	SEGMENTID	Street	From	To	Length (ft)	Lanes	Area (yd^2)	Pavement Type	Functional Class	FHWA Route	Neighborhood	AADT	EGT	Subgrade Strength	RCI	SDI	PCI	PCI Date	RCIYr1	SDIYr1	PCIYr1	PCI Class	Destroyed Road	Need Year (Adjusted)	Need Recommended Rehab (PCI Trigger)	Need Cost (PCI Trigger)	Last Rehab	Last Rehab Date
0000001530	2500223	SHORT ST	ST CHARLES AVE	HAMPSON ST	324	2	950	Flexible	Local	None	EAST CARROLLTON	1,000	18	Weak	38.1	20.6	29.4	12/14/2014	25.2	12.5	18.9	Very Poor		2016	AC - Reconstruction (Minor Collector/Local)	$271,803		
0000001540	2500788	SHORT ST	HAMPSON ST	MAPLE ST	327	2	1,112	Flexible	Local	None	EAST CARROLLTON	1,000	18	Weak	47.1	46.6	46.9	12/14/2014	37.1	36.5	36.8	Very Poor		2016	AC - Mill and Overlay with Base Repairs	$68,409		
0000001550	2500958	SHORT ST	MAPLE ST	BURTHE ST	350	2	922	Flexible	Local	None	EAST CARROLLTON	1,000	18	Weak	18.0	50.9	34.5	12/14/2014	11.0	42.0	26.5	Very Poor		2016	AC - Mill and Overlay with Base Repairs	$56,711		
0000001560	2500956	SHORT ST	BURTHE ST	FRERET ST	353	2	879	Flexible	Local	None	EAST CARROLLTON	1,000	18	Weak	31.4	72.0	51.7	12/14/2014	19.5	66.5	43.0	Poor		2016	AC - Mill and Overlay	$35,985		
0000001570	2500894	SHORT ST	FRERET ST	ZIMPLE ST	348	2	896	Flexible	Local	None	EAST CARROLLTON	1,000	18	Weak	38.7	62.3	50.5	12/14/2014	25.8	55.6	40.7	Poor		2016	AC - Mill and Overlay	$36,713		
0000001580	2500933	SHORT ST	ZIMPLE ST	OAK ST	353	2	960	Flexible	Local	None	EAST CARROLLTON	1,000	18	Weak	41.5	48.8	45.2	12/14/2014	29.1	39.4	34.3	Very Poor		2016	AC - Mill and Overlay with Base Repairs	$59,076		
0000001590	2500931	SHORT ST	OAK ST	PLUM ST	351	2	1,067	Flexible	Local	None	EAST CARROLLTON	1,000	18	Weak	38.6	73.6	56.1	12/14/2014	25.8	68.3	47.1	Poor		2016	AC - Mill and Overlay	$43,703		
0000001600	2500822	SHORT ST	PLUM ST	WILLOW ST	348	2	837	Flexible	Local	None	EAST CARROLLTON	1,000	18	Weak	30.4	68.0	49.2	12/14/2014	18.7	62.2	40.5	Poor		2016	AC - Mill and Overlay	$34,274		
0000001610	2500824	SHORT ST	WILLOW ST	JEANNETTE ST	354	2	924	Flexible	Local	None	EAST CARROLLTON	1,000	18	Weak	40.0	33.6	36.8	12/14/2014	27.1	21.1	24.1	Very Poor		2016	AC - Reconstruction (Minor Collector/Local)	$264,336		
0000001620	2500817	SHORT ST	JEANNETTE ST	BIRCH ST	352	2	1,093	Flexible	Local	None	EAST CARROLLTON	1,000	18	Weak	22.4	47.3	34.9	12/14/2014	13.6	37.4	25.5	Very Poor		2016	AC - Mill and Overlay with Base Repairs	$67,260		
0000001630	2500818	SHORT ST	BIRCH ST	GREEN ST	350	2	1,130	Flexible	Local	None	EAST CARROLLTON	1,000	18	Weak	15.2	68.6	41.9	12/14/2014	9.3	62.8	36.1	Very Poor		2016	AC - Mill and Overlay with Base Repairs	$69,537		
0000001640	2501227	SHORT ST	GREEN ST	HICKORY ST	353	2	833	Flexible	Local	None	EAST CARROLLTON	1,000	18	Weak	53.6	84.3	69.0	12/14/2014	45.2	80.4	62.8	Fair		2019	AC - Mill and Overlay	$36,747		
0000001650	2501229	SHORT ST	HICKORY ST	COHN ST	350	2	986	Flexible	Local	None	EAST CARROLLTON	1,000	18	Weak	32.4	67.1	49.8	12/14/2014	20.2	61.2	40.7	Poor		2016	AC - Mill and Overlay	$40,395		
0000001660	2500666	SHORT ST	COHN ST	SPRUCE ST	351	2	1,119	Flexible	Local	None	EAST CARROLLTON	1,000	18	Weak	34.5	70.5	52.5	12/14/2014	21.7	64.9	43.3	Poor		2016	AC - Mill and Overlay	$45,829		
0000001670	2500668	SHORT ST	SPRUCE ST	PANOLA ST	352	2	863	Flexible	Local	None	MARLYVILLE - FONTAINBLEAU	1,000	18	Weak	22.8	66.1	44.5	12/14/2014	13.8	60.1	37.0	Very Poor		2016	AC - Mill and Overlay with Base Repairs	$53,087		
0000001680	2500679	SHORT ST	PANOLA ST	SYCAMORE ST	351	2	799	Flexible	Local	None	MARLYVILLE - FONTAINBLEAU	1,000	18	Weak	8.5	63.9	34.2	12/14/2014	5.1	57.5	31.3	Very Poor		2016	AC - Mill and Overlay with Base Repairs	$49,170		
0000001690	2500681	SHORT ST	SYCAMORE ST	NERON PL	354	2	835	Flexible	Local	None	MARLYVILLE - FONTAINBLEAU	1,000	18	Weak	9.9	48.9	29.4	12/14/2014	6.0	39.5	22.8	Very Poor		2016	AC - Reconstruction (Minor Collector/Local)	$238,916		
0000001700	2500186	SHORT ST	NERON PL	S CLAIBORNE AVE	358	2	830	Flexible	Local	None	MARLYVILLE - FONTAINBLEAU	1,000	18	Weak	7.3	48.7	28.0	12/14/2014	4.3	39.3	21.6	Very Poor		2016	AC - Reconstruction (Minor Collector/Local)	$237,391		
0000001710	2500689	FERN ST	S CLAIBORNE AVE	NERON PL	359	1	878	Flexible	Local	None	MARLYVILLE - FONTAINBLEAU	1,000	18	Weak	15.8	3.5	9.7	12/14/2014	9.6	1.9	5.8	Failure		2016	AC - Reconstruction (Minor Collector/Local)	$251,181		
0000001720	2500687	FERN ST	NERON PL	SYCAMORE ST	352	1	850	Flexible	Local	None	MARLYVILLE - FONTAINBLEAU	1,000	18	Weak	12.2	0.0	6.1	12/14/2014	7.4	0.0	3.7	Failure		2016	AC - Reconstruction (Minor Collector/Local)	$243,142		
0000001730	2500685	FERN ST	SYCAMORE ST	PANOLA ST	352	1	946	Flexible	Local	None	MARLYVILLE - FONTAINBLEAU	1,000	18	Weak	9.4	0.0	4.7	12/14/2014	5.7	0.0	2.9	Failure		2016	AC - Reconstruction (Minor Collector/Local)	$270,659		
0000001740	2500683	FERN ST	PANOLA ST	SPRUCE ST	353	1	926	Flexible	Local	None	MARLYVILLE - FONTAINBLEAU	1,000	18	Weak	11.0	0.0	5.5	12/14/2014	6.7	0.0	3.4	Failure		2016	AC - Reconstruction (Minor Collector/Local)	$264,940		
0000001750	2501239	FERN ST	SPRUCE ST	COHN ST	349	1	843	Flexible	Local	None	EAST CARROLLTON	1,000	18	Weak	7.9	0.0	4.0	12/14/2014	4.7	0.0	2.4	Failure		2016	AC - Reconstruction (Minor Collector/Local)	$241,077		
0000001760	2501237	FERN ST	COHN ST	HICKORY ST	351	1	902	Flexible	Local	None	EAST CARROLLTON	1,000	18	Weak	16.5	8.2	12.4	12/14/2014	10.1	4.9	7.5	Failure		2016	AC - Reconstruction (Minor Collector/Local)	$257,854		
0000001770	2501233	FERN ST	HICKORY ST	GREEN ST	353	1	906	Flexible	Local	None	EAST CARROLLTON	1,000	18	Weak	17.6	9.5	13.6	12/14/2014	10.7	5.8	8.3	Failure		2016	AC - Reconstruction (Minor Collector/Local)	$259,093		
0000001780	2501231	FERN ST	GREEN ST	BIRCH ST	350	1	940	Flexible	Local	None	EAST CARROLLTON	1,000	18	Weak	7.4	4.4	5.9	12/14/2014	4.4	2.5	3.5	Failure		2016	AC - Reconstruction (Minor Collector/Local)	$268,689		
0000001790	2500820	FERN ST	BIRCH ST	JEANNETTE ST	349	1	885	Flexible	Local	None	EAST CARROLLTON	1,000	18	Weak	8.4	0.0	4.2	12/14/2014	5.1	0.0	2.6	Failure		2016	AC - Reconstruction (Minor Collector/Local)	$253,056		
0000001800	2500832	FERN ST	JEANNETTE ST	WILLOW ST	354	1	908	Flexible	Local	None	EAST CARROLLTON	1,000	18	Weak	13.5	3.8	8.7	12/14/2014	8.2	2.1	5.2	Failure		2016	AC - Reconstruction (Minor Collector/Local)	$259,729		
0000001810	2500826	FERN ST	WILLOW ST	PLUM ST	351	1	921	Flexible	Local	None	EAST CARROLLTON	1,000	18	Weak	13.0	1.3	7.2	12/14/2014	7.9	0.4	4.2	Failure		2016	AC - Reconstruction (Minor Collector/Local)	$263,447		
0000001820	2500828	FERN ST	PLUM ST	OAK ST	351	1	901	Flexible	Local	None	EAST CARROLLTON	1,000	18	Weak	20.2	6.1	13.2	12/14/2014	12.3	3.5	7.9	Failure		2016	AC - Reconstruction (Minor Collector/Local)	$257,536		
0000001830	2500935	FERN ST	OAK ST	ZIMPLE ST	352	1	862	Flexible	Local	None	EAST CARROLLTON	1,000	18	Weak	15.9	0.0	8.0	12/14/2014	9.7	0.0	4.9	Failure		2016	AC - Reconstruction (Minor Collector/Local)	$246,638		
0000001840	2501001	FERN ST	ZIMPLE ST	FRERET ST	350	1	856	Flexible	Local	None	EAST CARROLLTON	1,000	18	Weak	14.7	1.4	8.1	12/14/2014	8.9	0.5	4.7	Failure		2016	AC - Reconstruction (Minor Collector/Local)	$244,890		
0000001850	2500960	FERN ST	FRERET ST	BURTHE ST	350	1	887	Flexible	Local	None	EAST CARROLLTON	1,000	18	Weak	35.1	46.9	41.0	12/14/2014	22.3	36.9	29.6	Very Poor		2016	AC - Mill and Overlay with Base Repairs	$54,605		
0000001860	2500962	FERN ST	BURTHE ST	MAPLE ST	352	1	914	Flexible	Local	None	EAST CARROLLTON	1,000	18	Weak	22.9	51.7	37.3	12/14/2014	13.9	42.9	28.4	Very Poor		2016	AC - Mill and Overlay with Base Repairs	$56,219		
0000001870	2500790	FERN ST	MAPLE ST	HAMPSON ST	326	1	836	Flexible	Local	None	EAST CARROLLTON	1,000	18	Weak	13.5	47.8	30.7	12/14/2014	8.2	38.1	23.2	Very Poor		2016	AC - Reconstruction (Minor Collector/Local)	$239,170		
0000001880	2500222	FERN ST	HAMPSON ST	ST CHARLES AVE	323	1	799	Flexible	Local	None	EAST CARROLLTON	1,000	18	Weak	37.7	51.7	44.7	12/14/2014	24.9	42.9	33.9	Very Poor		2016	AC - Mill and Overlay with Base Repairs	$49,136		
0000001890	2500835	FERN ST	ST CHARLES AVE	PEARL ST	348	1	960	Flexible	Local	None	BLACK PEARL	1,000	18	Weak	5.0	0.0	2.5	12/14/2014	2.8	0.0	1.4	Failure		2016	AC - Reconstruction (Minor Collector/Local)	$274,663		
0000001900	2500801	FERN ST	PEARL ST	DOMINICAN ST	351	1	855	Flexible	Local	None	BLACK PEARL	1,000	18	Weak	12.4	6.2	9.3	12/14/2014	7.5	3.6	5.6	Failure		2016	AC - Reconstruction (Minor Collector/Local)	$244,572		
0000001910	2500805	FERN ST	LEAKE AVE	DOMINICAN ST	101	2	217	Flexible	Local	None	BLACK PEARL	1,000	18	Weak	18.1	30.6	24.4	12/14/2014	11.0	18.8	14.9	Very Poor		2016	AC - Reconstruction (Minor Collector/Local)	$62,152		
0000001920	2500797	HUSO ST	LEAKE AVE	PEARL ST	313	2	673	Flexible	Local	None	BLACK PEARL	1,000	18	Weak	46.7	23.1	34.9	12/14/2014	36.6	14.0	25.3	Very Poor		2016	AC - Mill and Overlay with Base Repairs	$41,383		
0000001930	2500799	HUSO ST	PEARL ST	ST CHARLES AVE	350	2	715	Flexible	Local	None	BLACK PEARL	1,000	18	Weak	18.7	18.2	18.5	12/14/2014	11.4	11.1	11.3	Very Poor		2016	AC - Reconstruction (Minor Collector/Local)	$204,409		
0000001940	2530895	BURDETTE ST	LEAKE AVE	BENJAMIN ST	57	2	169	Flexible	Local	None	BLACK PEARL	1,000	18	Weak	26.9	59.5	43.2	12/14/2014	16.2	52.2	34.2	Very Poor		2016	AC - Mill and Overlay with Base Repairs	$10,419		
0000001950	2500833	BURDETTE ST	BENJAMIN ST	DOMINICAN ST	350	2	1,098	Flexible	Local	None	BLACK PEARL	1,000	18	Weak	33.0	82.4	57.7	12/14/2014	20.6	78.4	49.5	Poor		2016	AC - Mill and Overlay	$44,968		
0000001960	2500884	BURDETTE ST	DOMINICAN ST	PEARL ST	351	2	1,101	Flexible	Local	None	BLACK PEARL	1,000	18	Weak	63.0	96.3	79.7	12/14/2014	56.4	93.4	74.9	Good		2023	AC - Mill and Overlay	$53,583		
0000001970	2500882	BURDETTE ST	PEARL ST	ST CHARLES AVE	345	2	1,065	Flexible	Local	None	BLACK PEARL	1,000	18	Weak	7.1	0.0	3.6	12/14/2014	4.2	0.0	2.1	Failure		2016	AC - Reconstruction (Minor Collector/Local)	$304,532		
0000001980	2500221	BURDETTE ST	ST CHARLES AVE	HAMPSON ST	323	1	827	Flexible	Local	None	EAST CARROLLTON	1,000	18	Weak	12.9	0.0	6.5	12/14/2014	7.8	0.0	3.9	Failure		2016	AC - Reconstruction (Minor Collector/Local)	$236,470		
0000001990	2500999	BURDETTE ST	HAMPSON ST	MAPLE ST	325	1	818	Flexible	Local	None	EAST CARROLLTON	1,000	18	Weak	6.0	4.6	5.3	12/14/2014	3.5	2.6	3.1	Failure		2016	AC - Reconstruction (Minor Collector/Local)	$233,800		
0000002000	2501004	BURDETTE ST	MAPLE ST	BURTHE ST	353	1	868	Flexible	Local	None	EAST CARROLLTON	1,000	18	Weak	19.4	0.0	9.7	12/14/2014	11.8	0.0	5.9	Failure		2016	AC - Reconstruction (Minor Collector/Local)	$248,322		
0000002010	2501006	BURDETTE ST	BURTHE ST	FRERET ST	351	1	897	Flexible	Local	None	EAST CARROLLTON	1,000	18	Weak	4.5	0.0	2.3	12/14/2014	2.5	0.0	1.3	Failure		2016	AC - Reconstruction (Minor Collector/Local)	$256,647		
0000002020	2501003	BURDETTE ST	FRERET ST	ZIMPLE ST	351	1	897	Flexible	Local	None	EAST CARROLLTON	1,000	18	Weak	25.7	2.6	14.2	12/14/2014	15.5	1.3	8.4	Failure		2016	AC - Reconstruction (Minor Collector/Local)	$256,647		
0000002030	2527527	BURDETTE ST	ZIMPLE ST	OAK ST	351	1	1,033	Flexible	Local	None	EAST CARROLLTON	1,000	18	Weak	27.3	48.9	38.1	12/14/2014	16.5	39.5	28.0	Very Poor		2016	AC - Mill and Overlay with Base Repairs	$63,541		
0000002040	2500830	BURDETTE ST	OAK ST	PLUM ST	351	1	1,018	Flexible	Local	None	EAST CARROLLTON	1,000	18	Weak	23.8	59.9	41.9	12/14/2014	14.4	52.7	33.6	Very Poor		2016	AC - Mill and Overlay with Base Repairs	$62,631		
0000002050	2500952	BURDETTE ST	PLUM ST	WILLOW ST	350	1	979	Flexible	Local	None	EAST CARROLLTON	1,000	18	Weak	11.9	45.3	28.6	12/14/2014	7.2	34.7	21.0	Very Poor		2016	AC - Reconstruction (Minor Collector/Local)	$280,033		
0000002060	2500950	BURDETTE ST	WILLOW ST	JEANNETTE ST	354	1	992	Flexible	Local	None	EAST CARROLLTON	1,000	18	Weak	22.3	50.0	36.2	12/14/2014	13.5	41.0	27.3	Very Poor		2016	AC - Mill and Overlay with Base Repairs	$61,011		
0000002070	2501247	BURDETTE ST	JEANNETTE ST	BIRCH ST	348	1	1,159	Flexible	Local	None	EAST CARROLLTON	1,000	18	Weak	10.4	46.2	28.3	12/14/2014	6.3	35.9	21.1	Very Poor		2016	AC - Reconstruction (Minor Collector/Local)	$317,146		
0000002080	2501235	BURDETTE ST	BIRCH ST	GREEN ST	351	1	949	Flexible	Local	None	EAST CARROLLTON	1,000	18	Weak	19.9	56.1	38.0	12/14/2014	12.1	48.3	30.2	Very Poor		2016	AC - Mill and Overlay with Base Repairs	$58,406		
0000002090	2501241	BURDETTE ST	GREEN ST	HICKORY ST	352	1	1,037	Flexible	Local	None	EAST CARROLLTON	1,000	18	Weak	19.6	51.8	35.7	12/14/2014	11.9	43.1	27.5	Very Poor		2016	AC - Mill and Overlay with Base Repairs	$63,801		
0000002100	2501243	BURDETTE ST	HICKORY ST	COHN ST	352	1	1,002	Flexible	Local	None	EAST CARROLLTON	1,000	18	Weak	11.2	40.8	26.0	12/14/2014	6.8	28.0	17.4	Very Poor		2016	AC - Reconstruction (Minor Collector/Local)	$286,452		
0000002110	2501137	BURDETTE ST	COHN ST	SPRUCE ST	353	1	1,072	Flexible	Local	None	EAST CARROLLTON	1,000	18	Weak	3.6	40.4	22.0	12/14/2014	2.0	27.5	14.8	Very Poor		2016	AC - Reconstruction (Minor Collector/Local)	$306,661		
0000002120	2501139	BURDETTE ST	SPRUCE ST	PANOLA ST	349	1	1,044	Flexible	Local	None	MARLYVILLE - FONTAINBLEAU	1,000	18	Weak	3.4	8.2	5.8	12/14/2014	1.9	4.9	3.4	Failure		2016	AC - Reconstruction (Minor Collector/Local)	$298,526		
0000002130	2500456	BURDETTE ST	PANOLA ST	SYCAMORE ST	354	1	1,058	Flexible	Local	None	MARLYVILLE - FONTAINBLEAU	1,000	18	Weak	19.7	32.7	26.2	12/14/2014	12.0	20.4	16.2	Very Poor		2016	AC - Reconstruction (Minor Collector/Local)	$302,689		
0000002140	2500458	BURDETTE ST	SYCAMORE ST	NERON PL	352	1	984	Flexible	Local	None	MARLYVILLE - FONTAINBLEAU	1,000	18	Weak	3.7	37.4	20.6	12/14/2014	2.1	24.6	13.4	Very Poor		2016	AC - Reconstruction (Minor Collector/Local)	$281,526		
0000002150	2500518	BURDETTE ST	NERON PL	S CLAIBORNE AVE	360	1	1,042	Flexible	Local	None	MARLYVILLE - FONTAINBLEAU	1,000	18	Weak	12.0	48.5	30.3	12/14/2014	7.3	39.0	23.2	Very Poor		2016	AC - Reconstruction (Minor Collector/Local)	$297,986		
0000002160	2501093	ADAMS ST	HURST ST & LEAKE AVE	BENJAMIN ST	356	2	1,089	Flexible	Local	None	BLACK PEARL	1,000	18	Weak	24.3	12.4	18.4	12/14/2014	14.7	7.5	11.1	Very Poor		2016	AC - Reconstruction (Minor Collector/Local)	$311,427		
0000002170	2501101	ADAMS ST	BENJAMIN ST	DOMINICAN ST	352	2	966	Flexible	Local	None	BLACK PEARL	1,000	18	Weak	27.7	17.9	22.8	12/14/2014	16.7	10.9	13.8	Very Poor		2016	AC - Reconstruction (Minor Collector/Local)	$276,252		
0000002180	2500886	ADAMS ST	DOMINICAN ST	PEARL ST	346	2	1,080	Flexible	Local	None	BLACK PEARL	1,000	18	Weak	37.1	16.1	26.6	12/14/2014	24.3	9.8	17.1	Very Poor		2016	AC - Reconstruction (Minor Collector/Local)	$308,821		
0000002190	2501016	ADAMS ST	PEARL ST	ST CHARLES AVE	350	2	1,095	Flexible	Local	None	BLACK PEARL	1,000	18	Weak	23.0	11.1	17.1	12/14/2014	13.9	6.7	10.3	Very Poor		2016	AC - Reconstruction (Minor Collector/Local)	$313,174		
0000002200	2500585	ADAMS ST	ST CHARLES AVE	HAMPSON ST	325	2	926	Rigid	Local	None	EAST CARROLLTON	1,000	22	Weak	27.3	78.0	52.7	12/14/2014	23.1	71.7	47.4	Poor		2016	PCC - Crack/Joint Sealing	$14,259		
0000002210	2500839	ADAMS ST	HAMPSON ST	MAPLE ST	325	2	950	Flexible	Local	None	EAST CARROLLTON	1,000	18	Weak	10.0	9.0	9.5	12/14/2014	6.1	5.4	5.8	Failure		2016	AC - Reconstruction (Minor Collector/Local)	$271,708		

DRAFT

Appendix A RoadMatrix Section Attributes

															Field Measured Conditions				2016 Predicted Conditions										
SectionID	SEGMENTID	Street	From	To	Length (ft)	Lanes	Area (yd^2)	Pavement Type	Functional Class	FHWA Route	Neighborhood	AADT	EGT	Subgrade Strength	RCI	SDI	PCI	PCI Date	RCIYr1	SDIYr1	PCIYr1	PCI Class	Destroyed Road	Need Year (Adjusted)	Need Recommended Rehab (PCI Trigger)	Need Cost (PCI Trigger)	Last Rehab	Last Rehab Date
0000002220	2501010	ADAMS ST	MAPLE ST	BURTHE ST	353	2	988	Flexible	Local	None	EAST CARROLLTON	1,000	18	Weak	12.0	0.0	6.0	12/14/2014	7.3	0.0	3.7	Failure		2016	AC - Reconstruction (Minor Collector/Local)	$282,448		
0000002230	2501008	ADAMS ST	BURTHE ST	FRERET ST	350	2	1,086	Flexible	Local	None	EAST CARROLLTON	1,000	18	Weak	6.8	0.0	3.4	12/14/2014	4.0	0.0	2.0	Failure		2016	AC - Reconstruction (Minor Collector/Local)	$310,632		
0000002240	2500901	ADAMS ST	FRERET ST	ZIMPLE ST	351	2	1,018	Flexible	Local	None	EAST CARROLLTON	1,000	18	Weak	15.7	0.4	8.1	12/14/2014	9.6	0.1	4.9	Failure		2016	AC - Reconstruction (Minor Collector/Local)	$290,995		
0000002250	2500903	ADAMS ST	ZIMPLE ST	OAK ST	351	2	1,009	Flexible	Local	None	EAST CARROLLTON	1,000	18	Weak	18.5	0.0	9.3	12/14/2014	11.2	0.0	5.6	Failure		2016	AC - Reconstruction (Minor Collector/Local)	$288,644		
0000002260	2501030	ADAMS ST	OAK ST	PLUM ST	351	2	1,063	Flexible	Local	None	EAST CARROLLTON	1,000	18	Weak	17.5	0.0	8.8	12/14/2014	10.7	0.0	5.4	Failure		2016	AC - Reconstruction (Minor Collector/Local)	$303,928		
0000002270	2500954	ADAMS ST	PLUM ST	WILLOW ST	352	2	1,056	Flexible	Local	None	EAST CARROLLTON	1,000	18	Weak	6.8	0.0	3.4	12/14/2014	4.0	0.0	2.0	Failure		2016	AC - Reconstruction (Minor Collector/Local)	$302,117		
0000002280	2501251	ADAMS ST	WILLOW ST	JEANNETTE ST	352	2	1,237	Flexible	Local	None	EAST CARROLLTON	1,000	18	Weak	0.8	6.8	3.8	12/14/2014	0.2	4.0	2.1	Failure		2016	AC - Reconstruction (Minor Collector/Local)	$353,783		
0000002290	2501249	ADAMS ST	JEANNETTE ST	BIRCH ST	349	2	841	Flexible	Local	None	EAST CARROLLTON	1,000	18	Weak	6.2	4.6	5.4	12/14/2014	3.6	2.6	3.1	Failure		2016	AC - Reconstruction (Minor Collector/Local)	$240,632		
0000002300	2501255	ADAMS ST	BIRCH ST	GREEN ST	352	2	1,021	Flexible	Local	None	EAST CARROLLTON	1,000	18	Weak	18.0	48.2	33.1	12/14/2014	11.0	38.6	24.8	Very Poor		2016	AC - Reconstruction (Minor Collector/Local)	$292,044		
0000002310	2501245	ADAMS ST	GREEN ST	HICKORY ST	354	2	863	Flexible	Local	None	EAST CARROLLTON	1,000	18	Weak	24.0	58.8	41.4	12/14/2014	14.5	51.4	33.0	Very Poor		2016	AC - Mill and Overlay with Base Repairs	$53,122		
0000002320	2501141	ADAMS ST	HICKORY ST	COHN ST	350	2	1,050	Flexible	Local	None	EAST CARROLLTON	1,000	18	Weak	26.5	61.0	43.8	12/14/2014	16.0	54.0	35.0	Very Poor		2016	AC - Mill and Overlay with Base Repairs	$64,635		
0000002330	2501143	ADAMS ST	COHN ST	SPRUCE ST	351	2	1,044	Flexible	Local	None	EAST CARROLLTON	1,000	18	Weak	9.8	0.0	4.9	12/14/2014	5.9	0.0	3.0	Failure		2016	AC - Reconstruction (Minor Collector/Local)	$298,685		
0000002340	2501264	ADAMS ST	SPRUCE ST	PANOLA ST	348	2	848	Flexible	Local	None	MARLYVILLE - FONTAINBLEAU	1,000	18	Weak	10.1	16.4	13.3	12/14/2014	6.1	10.0	8.1	Failure		2016	AC - Reconstruction (Minor Collector/Local)	$242,507		
0000002350	2501266	ADAMS ST	PANOLA ST	SYCAMORE ST	355	2	830	Flexible	Local	None	MARLYVILLE - FONTAINBLEAU	1,000	18	Weak	11.2	0.0	5.6	12/14/2014	6.8	0.0	3.4	Failure		2016	AC - Reconstruction (Minor Collector/Local)	$237,455		
0000002360	2500245	ADAMS ST	SYCAMORE ST	NERON PL	349	2	976	Rigid	Local	None	MARLYVILLE - FONTAINBLEAU	1,000	22	Weak	16.6	47.2	31.9	12/14/2014	13.5	41.6	27.6	Very Poor		2016	PCC - Full Depth Slab Repair	$74,974		
0000002370	2500246	ADAMS ST	NERON PL	S CLAIBORNE AVE & UNNAMED	381	2	1,036	Flexible	Local	None	MARLYVILLE - FONTAINBLEAU	1,000	18	Weak	3.4	1.0	2.2	12/14/2014	1.9	0.3	1.1	Failure		2016	AC - Reconstruction (Minor Collector/Local)	$296,238		
0000002380	2500249	LOWERLINE ST	S CLAIBORNE AVE	NERON PL	358	1	997	Flexible	Local	None	MARLYVILLE - FONTAINBLEAU	1,000	18	Weak	25.3	9.6	17.5	12/14/2014	15.3	5.8	10.6	Very Poor		2016	AC - Reconstruction (Minor Collector/Local)	$285,054		
0000002390	2500251	LOWERLINE ST	NERON PL	SYCAMORE ST	356	1	1,054	Flexible	Local	None	MARLYVILLE - FONTAINBLEAU	1,000	18	Weak	29.7	12.0	20.9	12/14/2014	18.2	7.3	12.8	Very Poor		2016	AC - Reconstruction (Minor Collector/Local)	$301,449		
0000002400	2501373	LOWERLINE ST	SYCAMORE ST	PANOLA ST	354	1	995	Flexible	Local	None	MARLYVILLE - FONTAINBLEAU	1,000	18	Weak	28.4	14.3	21.4	12/14/2014	17.2	8.7	13.0	Very Poor		2016	AC - Reconstruction (Minor Collector/Local)	$284,577		
0000002410	2501270	LOWERLINE ST	PANOLA ST	SPRUCE ST	355	1	1,065	Flexible	Local	None	MARLYVILLE - FONTAINBLEAU	1,000	18	Weak	38.6	28.1	33.4	12/14/2014	25.8	17.0	21.4	Very Poor		2016	AC - Reconstruction (Minor Collector/Local)	$304,436		
0000002420	2501269	LOWERLINE ST	SPRUCE ST	COHN ST	354	1	977	Flexible	Local	None	AUDUBON	1,000	18	Weak	22.5	14.9	18.7	12/14/2014	13.6	9.1	11.4	Very Poor		2016	AC - Reconstruction (Minor Collector/Local)	$279,302		
0000002430	2501050	LOWERLINE ST	COHN ST	HICKORY ST	355	1	1,048	Flexible	Local	None	AUDUBON	1,000	18	Weak	28.3	8.1	18.2	12/14/2014	17.2	4.9	11.1	Very Poor		2016	AC - Reconstruction (Minor Collector/Local)	$299,829		
0000002440	2501275	LOWERLINE ST	HICKORY ST	GREEN ST	358	1	993	Flexible	Local	None	AUDUBON	1,000	18	Weak	28.5	2.0	15.3	12/14/2014	17.3	0.9	9.1	Failure		2016	AC - Reconstruction (Minor Collector/Local)	$284,037		
0000002450	2501052	LOWERLINE ST	GREEN ST	BIRCH ST	352	1	975	Flexible	Local	None	EAST CARROLLTON	1,000	18	Weak	23.3	16.3	19.8	12/14/2014	14.1	10.0	12.1	Very Poor		2016	AC - Reconstruction (Minor Collector/Local)	$278,953		
0000002460	2501260	LOWERLINE ST	BIRCH ST	JEANNETTE ST	356	1	1,030	Flexible	Local	None	EAST CARROLLTON	1,000	18	Weak	31.0	10.4	20.7	12/14/2014	19.1	6.3	12.7	Very Poor		2016	AC - Reconstruction (Minor Collector/Local)	$294,556		
0000002470	2501258	LOWERLINE ST	JEANNETTE ST	WILLOW ST	363	1	986	Flexible	Local	None	EAST CARROLLTON	1,000	18	Weak	28.6	0.6	14.6	12/14/2014	17.4	0.1	8.8	Failure		2016	AC - Reconstruction (Minor Collector/Local)	$281,908		
0000002480	2500989	LOWERLINE ST	WILLOW ST	PLUM ST	349	1	881	Flexible	Local	None	EAST CARROLLTON	1,000	18	Weak	24.1	13.9	19.0	12/14/2014	14.6	8.4	11.5	Very Poor		2016	AC - Reconstruction (Minor Collector/Local)	$251,944		
0000002490	2500850	LOWERLINE ST	PLUM ST	OAK ST	355	1	870	Flexible	Local	None	EAST CARROLLTON	1,000	18	Weak	33.1	4.4	18.8	12/14/2014	20.7	2.5	11.6	Very Poor		2016	AC - Reconstruction (Minor Collector/Local)	$248,735		
0000002500	2501291	LOWERLINE ST	OAK ST	ZIMPLE ST	355	1	925	Flexible	Local	None	AUDUBON	1,000	18	Weak	13.9	0.0	7.0	12/14/2014	8.4	0.0	4.2	Failure		2016	AC - Reconstruction (Minor Collector/Local)	$264,527		
0000002510	2501040	LOWERLINE ST	ZIMPLE ST	FRERET ST	353	1	917	Flexible	Local	None	EAST CARROLLTON	1,000	18	Weak	13.6	4.6	9.1	12/14/2014	8.2	2.6	5.4	Failure		2016	AC - Reconstruction (Minor Collector/Local)	$262,366		
0000002520	2501081	LOWERLINE ST	FRERET ST	BURTHE ST	355	1	889	Flexible	Local	None	EAST CARROLLTON	1,000	18	Weak	17.1	7.9	12.5	12/14/2014	10.4	4.7	7.6	Failure		2016	AC - Reconstruction (Minor Collector/Local)	$254,264		
0000002530	2501075	LOWERLINE ST	BURTHE ST	MAPLE ST	347	1	876	Flexible	Local	None	EAST CARROLLTON	1,000	18	Weak	11.7	7.2	9.7	12/14/2014	7.1	4.6	5.9	Failure		2016	AC - Reconstruction (Minor Collector/Local)	$251,054		
0000002532	2559272	MAPLE ST	LOWERLINE ST	LOWERLINE ST	13	1	47	Flexible	Local	None	EAST CARROLLTON	1,000	18	Weak	15.8	26.0	20.9	12/14/2014	9.6	15.7	12.7	Very Poor		2016	AC - Reconstruction (Minor Collector/Local)	$13,409		
0000002540	2501079	LOWERLINE ST	MAPLE ST	HAMPSON ST	307	1	765	Flexible	Local	None	EAST CARROLLTON	1,000	18	Weak	28.1	12.7	20.4	12/14/2014	17.0	7.7	12.4	Very Poor		2016	AC - Reconstruction (Minor Collector/Local)	$218,803		
0000002542	2559273	LOWERLINE ST	HAMPSON ST	HAMPSON ST	23	1	72	Flexible	Local	None	EAST CARROLLTON	1,000	18	Weak	56.4	96.6	76.5	12/14/2014	48.6	93.7	71.2	Good		2021	AC - Mill and Overlay	$3,321		
0000002550	2500595	LOWERLINE ST	HAMPSON ST	ST CHARLES AVE	319	1	938	Flexible	Local	None	EAST CARROLLTON	1,000	18	Weak	30.3	11.1	20.7	12/14/2014	18.6	6.7	12.7	Very Poor		2016	AC - Reconstruction (Minor Collector/Local)	$268,213		
0000002560	2500970	LOWERLINE ST	ST CHARLES AVE	PEARL ST	350	1	882	Flexible	Local	None	BLACK PEARL	1,000	18	Weak	14.6	0.6	7.6	12/14/2014	8.9	0.1	4.5	Failure		2016	AC - Reconstruction (Minor Collector/Local)	$252,230		
0000002570	2500974	LOWERLINE ST	PEARL ST	DOMINICAN ST	306	1	782	Flexible	Local	None	BLACK PEARL	1,000	18	Weak	20.0	0.0	10.0	12/14/2014	12.1	0.0	6.1	Failure		2016	AC - Reconstruction (Minor Collector/Local)	$223,632		
0000002580	2500972	LOWERLINE ST	DOMINICAN ST	DOMINICAN ST	49	1	104	Flexible	Local	None	BLACK PEARL	1,000	18	Weak	30.4	51.7	41.1	12/14/2014	18.7	42.9	30.8	Very Poor		2016	AC - Mill and Overlay with Base Repairs	$6,386		
0000002590	2500965	LOWERLINE ST	DOMINICAN ST	BENJAMIN ST	293	1	714	Flexible	Local	None	BLACK PEARL	1,000	18	Weak	36.8	20.6	28.7	12/14/2014	24.0	12.5	18.3	Very Poor		2016	AC - Reconstruction (Minor Collector/Local)	$204,091		
0000002600	2500963	LOWERLINE ST	BENJAMIN ST	BENJAMIN ST	64	1	151	Flexible	Local	None	AUDUBON	1,000	18	Weak	37.2	42.7	40.0	12/14/2014	24.3	30.9	27.6	Very Poor		2016	AC - Mill and Overlay with Base Repairs	$9,277		
0000002610	2500980	LOWERLINE ST	BENJAMIN ST	HURST ST	272	1	684	Flexible	Local	None	AUDUBON	1,000	18	Weak	25.7	28.6	27.2	12/14/2014	15.5	17.4	16.5	Very Poor		2016	AC - Reconstruction (Minor Collector/Local)	$195,670		
0000002620	2500978	LOWERLINE ST	HURST ST	HURST ST	80	1	212	Flexible	Local	None	AUDUBON	1,000	18	Weak	16.4	7.8	12.1	12/14/2014	10.0	4.7	7.4	Failure		2016	AC - Reconstruction (Minor Collector/Local)	$60,690		
0000002630	2500977	LOWERLINE ST	HURST ST	GARFIELD ST	262	1	659	Flexible	Local	None	AUDUBON	1,000	18	Weak	43.0	3.4	23.2	12/14/2014	31.3	1.9	16.6	Very Poor		2016	AC - Reconstruction (Minor Collector/Local)	$188,553		
0000002640	2501126	LOWERLINE ST	GARFIELD ST	PITT ST	340	1	855	Flexible	Local	None	AUDUBON	1,000	18	Weak	33.1	2.3	17.7	12/14/2014	20.7	1.1	10.9	Very Poor		2016	AC - Reconstruction (Minor Collector/Local)	$244,604		
0000002650	2500906	LOWERLINE ST	PITT ST	PRYTANIA ST	338	1	972	Flexible	Local	None	AUDUBON	1,000	18	Weak	26.2	15.1	20.7	12/14/2014	15.8	9.2	12.5	Very Poor		2016	AC - Reconstruction (Minor Collector/Local)	$277,841		
0000002660	2500908	LOWERLINE ST	PRYTANIA ST	DEAD END	231	1	637	Flexible	Local	None	AUDUBON	1,000	18	Weak	14.5	6.8	10.7	12/14/2014	8.8	4.0	6.4	Failure		2016	AC - Reconstruction (Minor Collector/Local)	$182,039		
0000002670	2500904	ALVIN CALLENDER ST	PRYTANIA ST	PITT ST	330	2	795	Flexible	Local	None	BLACK PEARL	1,000	18	Weak	24.6	25.2	24.9	12/17/2014	14.8	15.2	15.0	Very Poor		2016	AC - Reconstruction (Minor Collector/Local)	$227,318		
0000002680	2501116	MILLAUDON ST	LEAKE AVE	PITT ST	306	2	927	Flexible	Local	None	BLACK PEARL	1,000	18	Weak	36.7	0.0	18.4	12/14/2014	23.9	0.0	12.0	Very Poor		2016	AC - Reconstruction (Minor Collector/Local)	$265,067		
0000002690	2501122	MILLAUDON ST	PITT ST	GARFIELD ST	334	2	1,158	Flexible	Local	None	BLACK PEARL	1,000	18	Weak	9.7	0.0	4.9	12/14/2014	5.9	0.0	3.0	Failure		2016	AC - Reconstruction (Minor Collector/Local)	$331,127		
0000002700	2501124	MILLAUDON ST	GARFIELD ST	HURST ST	264	2	796	Flexible	Local	None	BLACK PEARL	1,000	18	Weak	3.9	5.3	4.6	12/14/2014	2.2	3.0	2.6	Failure		2016	AC - Reconstruction (Minor Collector/Local)	$227,668		
0000002710	2500847	MILLAUDON ST	HURST ST	BENJAMIN ST	351	2	1,109	Flexible	Local	None	BLACK PEARL	1,000	18	Weak	11.0	0.0	5.5	12/14/2014	6.7	0.0	3.4	Failure		2016	AC - Reconstruction (Minor Collector/Local)	$317,083		
0000002720	2501176	MILLAUDON ST	BENJAMIN ST	DOMINICAN ST	348	2	951	Flexible	Local	None	BLACK PEARL	1,000	18	Weak	9.5	0.0	4.8	12/14/2014	5.8	0.0	2.9	Failure		2016	AC - Reconstruction (Minor Collector/Local)	$271,899		
0000002730	2500968	MILLAUDON ST	DOMINICAN ST	PEARL ST	353	2	822	Flexible	Local	None	BLACK PEARL	1,000	18	Weak	13.7	0.0	6.9	12/14/2014	8.3	0.0	4.2	Failure		2016	AC - Reconstruction (Minor Collector/Local)	$234,976		
0000002740	2500966	MILLAUDON ST	PEARL ST	ST CHARLES AVE	346	2	1,078	Flexible	Local	None	BLACK PEARL	1,000	18	Weak	5.4	0.0	2.7	12/14/2014	3.1	0.0	1.6	Failure		2016	AC - Reconstruction (Minor Collector/Local)	$345,553		
0000002750	2501114	CHEROKEE ST	LEAKE AVE	GARFIELD ST	305	2	985	Flexible	Local	None	BLACK PEARL	1,000	18	Weak	19.5	68.1	43.8	12/14/2014	11.8	62.3	37.1	Very Poor		2016	AC - Mill and Overlay with Base Repairs	$60,635		
0000002760	2501107	CHEROKEE ST	GARFIELD ST	HURST ST	242	2	884	Flexible	Local	None	BLACK PEARL	1,000	18	Weak	31.1	87.1	59.1	12/14/2014	19.2	83.6	51.4	Poor		2016	AC - Mill and Overlay	$36,226		
0000002770	2501109	CHEROKEE ST	HURST ST	BENJAMIN ST	349	2	1,120	Flexible	Local	None	BLACK PEARL	1,000	18	Weak	19.0	87.2	53.1	12/14/2014	11.5	83.7	47.6	Poor		2016	AC - Mill and Overlay	$45,870		
0000002780	2500843	CHEROKEE ST	BENJAMIN ST	DOMINICAN ST	351	2	964	Flexible	Local	None	BLACK PEARL	1,000	18	Weak	54.7	79.8	67.3	12/14/2014	46.6	75.5	61.1	Fair		2018	AC - Mill and Overlay	$41,469		
0000002790	2500845	CHEROKEE ST	DOMINICAN ST	PEARL ST	350	2	951	Flexible	Local	None	BLACK PEARL	1,000	18	Weak	56.4	77.7	67.1	12/14/2014	48.6	73.1	60.9	Fair		2018	AC - Mill and Overlay	$40,919		
0000002800	2501022	CHEROKEE ST	PEARL ST	ST CHARLES AVE	349	2	1,072	Flexible	Local	None	BLACK PEARL	1,000	18	Weak	46.2	46.0	46.1	12/14/2014	35.9	35.7	35.8	Very Poor		2016	AC - Mill and Overlay with Base Repairs	$65,947		
0000002810	2500596	CHEROKEE ST	ST CHARLES AVE	HAMPSON ST	324	2	1,000	Flexible	Local	None	EAST CARROLLTON	1,000	18	Weak	42.2	50.9	46.6	12/14/2014	30.1	42.0	36.1	Very Poor		2016	AC - Mill and Overlay with Base Repairs	$61,538		
0000002820	2500896	CHEROKEE ST	HAMPSON ST	MAPLE ST	326	2	953	Flexible	Local	None	EAST CARROLLTON	1,000	18	Weak	90.0	100.0	95.0	04/27/2015	90.0	100.0	95.0	Excellent		2036			AC - Reconstruction (Minor Collector/Local)	04/27/2015
0000002830	2501042	CHEROKEE ST	MAPLE ST	BURTHE ST	352	2	1,060	Flexible	Local	None	EAST CARROLLTON	1,000	18	Weak	90.0	100.0	95.0	04/27/2015	90.0	100.0	95.0	Excellent		2036			AC - Reconstruction (Minor Collector/Local)	04/27/2015

DRAFT

Stantec

CITY OF NEW ORLEANS 2014 PAVEMENT MANAGEMENT ANALYSIS DRAFT REPORT

Appendix A RoadMatrix Section Attributes

															Field Measured Conditions				2016 Predicted Conditions										
SectionID	SEGMENTID	Street	From	To	Length (ft)	Lanes	Area (yd^2)	Pavement Type	Functional Class	FHWA Route	Neighborhood	AADT	EGT	Subgrade Strength	RCI	SDI	PCI	PCI Date	RCIYr1	SDIYr1	PCIYr1	PCI Class	Destroyed Road	Need Year (Adjusted)	Need Recommended Rehab (PCI Trigger)	Need Cost (PCI Trigger)	Last Rehab	Last Rehab Date
0000002840	2501044	CHEROKEE ST	BURTHE ST	FRERET ST	353	2	1,083	Flexible	Local	None	EAST CARROLLTON	1,000	18	Weak	90.0	100.0	95.0	04/27/2015	90.0	100.0	95.0	Excellent		2036			AC - Reconstruction (Minor Collector/Local)	04/27/2015
0000002850	2501037	CHEROKEE ST	FRERET ST	ZIMPLE ST	349	2	1,010	Flexible	Local	None	EAST CARROLLTON	1,000	18	Weak	19.9	10.6	15.3	12/14/2014	12.1	6.4	9.3	Failure		2016	AC - Reconstruction (Minor Collector/Local)	$288,867		
0000002860	2501038	CHEROKEE ST	ZIMPLE ST	OAK ST	350	2	1,013	Flexible	Local	None	EAST CARROLLTON	1,000	18	Weak	15.0	0.0	7.5	12/14/2014	9.1	0.0	4.6	Failure		2016	AC - Reconstruction (Minor Collector/Local)	$289,820		
0000002870	2561503	HILLARY ST	LEAKE AVE	GARFIELD ST	23	2	67	Flexible	Local	None	BLACK PEARL	1,000	18	Weak	3.7	57.0	30.4	12/14/2014	2.1	49.3	25.7	Very Poor		2016	AC - Mill and Overlay with Base Repairs	$4,143		
0000002872	2501099	HILLARY ST	GARFIELD ST	HURST ST	263	2	790	Flexible	Local	None	BLACK PEARL	1,000	18	Weak	14.2	12.0	13.1	12/14/2014	8.6	7.3	8.0	Failure		2016	AC - Reconstruction (Minor Collector/Local)	$225,984		
0000002880	2501103	HILLARY ST	HURST ST	BENJAMIN ST	348	2	1,015	Flexible	Local	None	BLACK PEARL	1,000	18	Weak	33.1	38.9	36.0	12/14/2014	20.7	26.0	23.4	Very Poor		2016	AC - Reconstruction (Minor Collector/Local)	$290,169		
0000002890	2501105	HILLARY ST	BENJAMIN ST	DOMINICAN ST	350	2	1,132	Rigid	Local	None	BLACK PEARL	1,000	22	Weak	30.8	80.3	55.6	12/14/2014	26.4	74.5	50.5	Poor		2016	PCC - Crack/Joint Sealing	$17,446		
0000002900	2501174	HILLARY ST	DOMINICAN ST	PEARL ST	347	2	1,028	Rigid	Local	None	BLACK PEARL	1,000	22	Weak	31.0	55.6	43.3	12/14/2014	26.6	49.5	38.1	Very Poor		2016	PCC - Full Depth Slab Repair	$78,962		
0000002910	2500838	HILLARY ST	PEARL ST	ST CHARLES AVE	351	2	1,038	Flexible	Local	None	BLACK PEARL	1,000	18	Weak	16.0	6.7	11.4	12/14/2014	9.8	3.9	6.9	Failure		2016	AC - Reconstruction (Minor Collector/Local)	$296,906		
0000002920	2500160	HILLARY ST	ST CHARLES AVE	HAMPSON ST	325	2	1,008	Flexible	Local	None	EAST CARROLLTON	1,000	18	Weak	10.7	0.0	5.4	12/14/2014	6.5	0.0	3.3	Failure		2016	AC - Reconstruction (Minor Collector/Local)	$288,136		
0000002930	2501018	HILLARY ST	HAMPSON ST	MAPLE ST	327	2	954	Flexible	Local	None	EAST CARROLLTON	1,000	18	Weak	6.6	18.6	12.6	12/14/2014	3.9	11.3	7.6	Failure		2016	AC - Reconstruction (Minor Collector/Local)	$272,852		
0000002940	2500841	HILLARY ST	MAPLE ST	BURTHE ST	351	2	990	Flexible	Local	None	EAST CARROLLTON	1,000	18	Weak	13.0	27.4	20.2	12/14/2014	7.9	16.5	12.2	Very Poor		2016	AC - Reconstruction (Minor Collector/Local)	$283,052		
0000002950	2501026	HILLARY ST	BURTHE ST	FRERET ST	351	2	1,023	Flexible	Local	None	EAST CARROLLTON	1,000	18	Weak	15.7	36.0	25.9	12/14/2014	9.6	23.2	16.4	Very Poor		2016	AC - Reconstruction (Minor Collector/Local)	$292,425		
0000002960	2501028	HILLARY ST	FRERET ST	ZIMPLE ST	350	2	858	Flexible	Local	None	EAST CARROLLTON	1,000	18	Weak	27.4	0.0	13.7	12/14/2014	16.5	0.0	8.3	Failure		2016	AC - Reconstruction (Minor Collector/Local)	$245,239		
0000002970	2501032	HILLARY ST	ZIMPLE ST	OAK ST	352	2	1,074	Flexible	Local	None	EAST CARROLLTON	1,000	18	Weak	15.2	58.7	37.0	12/14/2014	9.3	51.3	30.3	Very Poor		2016	AC - Mill and Overlay with Base Repairs	$66,084		
0000002980	2501034	HILLARY ST	OAK ST	PLUM ST	352	2	1,060	Flexible	Local	None	EAST CARROLLTON	1,000	18	Weak	40.0	68.8	54.4	12/14/2014	27.1	63.1	45.1	Poor		2016	AC - Mill and Overlay	$43,398		
0000002990	2500987	HILLARY ST	PLUM ST	WILLOW ST	348	2	1,095	Flexible	Local	None	EAST CARROLLTON	1,000	18	Weak	63.1	72.9	68.0	12/14/2014	56.6	67.5	62.1	Fair		2019	AC - Mill and Overlay	$48,299		
0000003000	2501254	HILLARY ST	WILLOW ST	JEANNETTE ST	354	2	851	Flexible	Local	None	EAST CARROLLTON	1,000	18	Weak	20.9	63.3	41.2	12/14/2014	12.4	56.8	34.6	Very Poor		2016	AC - Mill and Overlay with Base Repairs	$52,376		
0000003010	2501256	HILLARY ST	JEANNETTE ST	BIRCH ST	350	2	873	Flexible	Local	None	EAST CARROLLTON	1,000	18	Weak	29.6	37.8	33.7	12/14/2014	18.1	24.9	21.5	Very Poor		2016	AC - Reconstruction (Minor Collector/Local)	$249,783		
0000003020	2501262	HILLARY ST	HICKORY ST	COHN ST	348	2	810	Flexible	Local	None	EAST CARROLLTON	1,000	18	Weak	21.7	44.4	33.1	12/15/2014	13.1	33.4	23.3	Very Poor		2016	AC - Reconstruction (Minor Collector/Local)	$231,672		
0000003030	2500917	PINE ST	PERRIER ST	PRYTANIA ST	341	2	1,028	Flexible	Local	None	AUDUBON	1,000	18	Weak	31.0	29.3	30.2	12/14/2014	19.1	17.9	18.5	Very Poor		2016	AC - Reconstruction (Minor Collector/Local)	$293,855		
0000003040	2500910	PINE ST	PRYTANIA ST	PITT ST	342	2	970	Flexible	Local	None	AUDUBON	1,000	18	Weak	43.9	34.1	39.0	12/14/2014	32.7	21.4	27.1	Very Poor		2016	AC - Mill and Overlay with Base Repairs	$59,692		
0000003050	2500983	PINE ST	PITT ST	GARFIELD ST	339	1	951	Flexible	Local	None	AUDUBON	1,000	18	Weak	38.9	66.2	52.6	12/14/2014	26.0	60.2	43.1	Poor		2016	AC - Mill and Overlay	$38,957		
0000003060	2500981	PINE ST	GARFIELD ST	HURST ST	341	1	947	Flexible	Local	None	AUDUBON	1,000	18	Weak	24.2	77.2	50.7	12/14/2014	14.6	72.6	43.6	Poor		2016	AC - Mill and Overlay	$38,784		
0000003070	2501183	PINE ST	HURST ST	BENJAMIN ST	341	1	927	Flexible	Local	None	AUDUBON	1,000	18	Weak	51.1	73.4	62.3	12/14/2014	42.3	68.1	55.2	Fair		2017	AC - Mill and Overlay	$38,909		
0000003080	2500975	PINE ST	BENJAMIN ST	DOMINICAN ST	340	1	924	Flexible	Local	None	AUDUBON	1,000	18	Weak	36.4	86.8	61.6	12/14/2014	23.6	83.2	53.4	Poor		2016	AC - Mill and Overlay	$37,846		
0000003090	2501191	PINE ST	DOMINICAN ST	ST CHARLES AVE	626	1	1,831	Flexible	Local	None	AUDUBON	1,000	18	Weak	45.4	64.8	55.1	12/14/2014	34.8	58.6	46.7	Poor		2016	AC - Mill and Overlay	$74,982		
0000003100	2500594	PINE ST	ST CHARLES AVE	HAMPSON ST	372	1	1,066	Rigid	Local	None	AUDUBON	1,000	22	Weak	30.7	53.8	42.3	12/14/2014	26.3	47.9	37.1	Very Poor		2016	PCC - Full Depth Slab Repair	$81,916		
0000003110	2501087	PINE ST	HAMPSON ST	MAPLE ST	319	1	812	Rigid	Local	None	AUDUBON	1,000	22	Weak	23.2	48.3	35.8	12/14/2014	17.2	42.6	30.9	Very Poor		2016	PCC - Full Depth Slab Repair	$62,372		
0000003120	2501085	PINE ST	MAPLE ST	BURTHE ST	348	1	874	Rigid	Local	None	AUDUBON	1,000	22	Weak	9.3	32.0	20.7	12/14/2014	6.9	27.4	17.2	Very Poor		2016	PCC - Reconstruction (Minor Collector/Local)	$421,220		
0000003130	2501083	PINE ST	BURTHE ST	FRERET ST	351	1	995	Rigid	Local	None	AUDUBON	1,000	22	Weak	7.2	12.4	9.8	12/14/2014	4.8	9.8	7.3	Failure		2016	PCC - Reconstruction (Minor Collector/Local)	$479,757		
0000003140	2500866	PINE ST	FRERET ST	ZIMPLE ST	354	1	962	Rigid	Local	None	AUDUBON	1,000	22	Weak	11.9	28.8	20.4	12/14/2014	9.4	24.6	17.0	Very Poor		2016	PCC - Reconstruction (Minor Collector/Local)	$463,904		
0000003150	2500852	PINE ST	ZIMPLE ST	OAK ST	353	1	855	Flexible	Local	None	AUDUBON	1,000	18	Weak	0.0	11.9	6.0	12/14/2014	0.0	7.2	3.6	Failure		2016	AC - Reconstruction (Minor Collector/Local)	$244,636		
0000003160	2500858	PINE ST	OAK ST	PLUM ST	355	1	871	Flexible	Local	None	AUDUBON	1,000	18	Weak	0.1	11.3	5.7	12/14/2014	0.1	6.9	3.5	Failure		2016	AC - Reconstruction (Minor Collector/Local)	$248,957		
0000003170	2500854	PINE ST	PLUM ST	WILLOW ST	353	1	856	Flexible	Local	None	AUDUBON	1,000	18	Weak	0.0	17.4	8.7	12/14/2014	0.0	10.6	5.3	Failure		2016	AC - Reconstruction (Minor Collector/Local)	$244,509		
0000003180	2500856	PINE ST	WILLOW ST	JEANNETTE ST	359	1	934	Flexible	Local	None	AUDUBON	1,000	18	Weak	58.1	72.3	65.2	12/14/2014	50.6	66.8	58.7	Fair		2018	AC - Mill and Overlay	$40,202		
0000003190	2501054	PINE ST	JEANNETTE ST	BIRCH ST	353	1	970	Flexible	Local	None	AUDUBON	1,000	18	Weak	5.5	22.6	14.1	12/14/2014	3.2	13.7	8.5	Failure		2016	AC - Reconstruction (Minor Collector/Local)	$277,396		
0000003200	2501056	PINE ST	BIRCH ST	GREEN ST	358	1	1,100	Flexible	Local	None	AUDUBON	1,000	18	Weak	14.9	4.5	9.7	12/14/2014	9.1	2.5	5.8	Failure		2016	AC - Reconstruction (Minor Collector/Local)	$314,541		
0000003210	2501278	PINE ST	GREEN ST	HICKORY ST	354	1	1,014	Flexible	Local	None	AUDUBON	1,000	18	Weak	22.5	9.7	16.1	12/14/2014	13.6	5.9	9.8	Failure		2016	AC - Reconstruction (Minor Collector/Local)	$290,106		
0000003220	2501058	PINE ST	HICKORY ST	COHN ST	354	1	1,004	Flexible	Local	None	AUDUBON	1,000	18	Weak	18.1	0.0	9.1	12/14/2014	11.0	0.0	5.5	Failure		2016	AC - Reconstruction (Minor Collector/Local)	$287,182		
0000003230	2501272	PINE ST	COHN ST	SPRUCE ST	355	1	1,059	Flexible	Local	None	AUDUBON	1,000	18	Weak	12.2	12.5	12.4	12/14/2014	7.4	7.6	7.5	Failure		2016	AC - Reconstruction (Minor Collector/Local)	$302,975		
0000003240	2501379	PINE ST	SPRUCE ST	PANOLA ST	358	1	1,006	Flexible	Local	None	AUDUBON	1,000	18	Weak	7.0	0.0	3.5	12/14/2014	4.1	0.0	2.1	Failure		2016	AC - Reconstruction (Minor Collector/Local)	$287,566		
0000003250	2501377	PINE ST	PANOLA ST	SYCAMORE ST	353	1	1,054	Flexible	Local	None	AUDUBON	1,000	18	Weak	6.5	0.0	3.3	12/14/2014	3.8	0.0	1.9	Failure		2016	AC - Reconstruction (Minor Collector/Local)	$301,513		
0000003260	2501375	PINE ST	SYCAMORE ST	NERON PL	354	1	1,014	Flexible	Local	None	AUDUBON	1,000	18	Weak	12.9	0.0	6.5	12/14/2014	7.8	0.0	3.9	Failure		2016	AC - Reconstruction (Minor Collector/Local)	$290,106		
0000003270	2500698	PINE ST	NERON PL	NERON PL	56	1	154	Flexible	Local	None	AUDUBON	1,000	18	Weak	8.8	17.9	13.4	12/14/2014	5.3	10.9	8.1	Failure		2016	AC - Reconstruction (Minor Collector/Local)	$44,008		
0000003280	2500009	PINE ST	NERON PL	S CLAIBORNE AVE	91	1	256	Flexible	Local	None	AUDUBON	1,000	18	Weak	26.9	59.0	43.0	12/14/2014	16.2	51.6	33.9	Very Poor		2016	AC - Mill and Overlay with Base Repairs	$15,779		
0000003290	2501130	BROADWAY ST	LEAKE AVE	CAMP ST	93	1	253	Composite	Local	Local	AUDUBON	1,000	26	Weak	35.6	85.1	60.4	12/14/2014	30.9	81.1	56.0	Fair		2017	AC - Mill and Overlay	$10,622		
0000003300	2526546	BROADWAY ST	CAMP ST	CHESTNUT ST	360	1	872	Composite	Local	Local	AUDUBON	1,000	26	Weak	64.4	96.1	80.3	12/14/2014	57.9	94.7	76.3	Good		2029	AC - Mill and Overlay	$49,260		
0000003310	2559236	BROADWAY ST	CHESTNUT ST	COLISEUM ST	336	1	756	Composite	Local	Local	AUDUBON	1,000	26	Weak	64.1	87.1	75.6	12/14/2014	57.6	84.2	70.9	Good		2022	AC - Mill and Overlay	$35,910		
0000003320	2526548	BROADWAY ST	COLISEUM ST	PERRIER ST	342	1	720	Composite	Local	Local	AUDUBON	1,000	26	Weak	68.5	91.6	80.1	12/14/2014	62.1	89.9	76.0	Good		2025	AC - Mill and Overlay	$36,852		
0000003330	2526549	BROADWAY ST	PERRIER ST	PRYTANIA ST	340	1	706	Composite	Local	Local	AUDUBON	1,000	26	Weak	51.0	85.5	68.3	12/14/2014	45.5	81.8	63.7	Fair		2020	AC - Mill and Overlay	$31,939		
0000003340	2526550	BROADWAY ST	PRYTANIA ST	PITT ST	337	1	720	Composite	Local	Local	AUDUBON	1,000	26	Weak	61.0	87.1	74.1	12/14/2014	54.6	84.2	69.4	Fair		2022	AC - Mill and Overlay	$34,184		
0000003350	2526551	BROADWAY ST	PITT ST	GARFIELD ST	343	1	643	Composite	Local	Local	AUDUBON	1,000	26	Weak	55.2	87.3	71.3	12/14/2014	49.5	84.4	67.0	Fair		2021	AC - Mill and Overlay	$29,813		
0000003360	2526552	BROADWAY ST	GARFIELD ST	HURST ST	338	1	702	Composite	Local	Local	AUDUBON	1,000	26	Weak	67.4	85.1	76.3	12/14/2014	60.9	81.1	71.0	Good		2022	AC - Mill and Overlay	$33,361		
0000003370	2526553	BROADWAY ST	HURST ST	BENJAMIN ST	343	1	772	Composite	Local	Local	AUDUBON	1,000	26	Weak	62.4	85.6	74.0	12/14/2014	55.9	81.9	68.9	Fair		2022	AC - Mill and Overlay	$36,675		
0000003380	2501049	BROADWAY ST	BENJAMIN ST	DOMINICAN ST	340	1	805	Composite	Local	Local	AUDUBON	1,000	26	Weak	68.3	90.1	79.2	12/14/2014	61.9	87.5	74.7	Good		2024	AC - Mill and Overlay	$40,173		
0000003390	2526555	BROADWAY ST	DOMINICAN ST	ST CHARLES AVE	597	1	1,344	Composite	Local	Local	AUDUBON	1,000	26	Weak	69.1	86.4	77.8	12/14/2014	62.7	83.2	73.0	Good		2023	AC - Mill and Overlay	$65,430		
0000003400	2526559	BROADWAY ST	ST CHARLES AVE	HAMPSON ST	402	1	905	Composite	Local	Local	AUDUBON	1,000	26	Weak	74.7	97.4	86.1	12/14/2014	68.6	96.4	82.5	Good		2032	AC - Mill and Overlay	$58,527		
0000003410	2526560	BROADWAY ST	HAMPSON ST	DUNLIETH CT	159	1	408	Composite	Local	Local	AUDUBON	1,000	26	Weak	84.6	100.0	92.3	12/14/2014	80.4	98.9	89.7	Excellent		2036				
0000003420	2526561	BROADWAY ST	DUNLIETH CT	MAPLE ST	159	1	427	Composite	Local	Local	AUDUBON	1,000	26	Weak	70.3	82.2	76.3	12/14/2014	64.0	77.4	70.7	Good		2022	AC - Mill and Overlay	$20,267		
0000003430	2526562	BROADWAY ST	MAPLE ST	BURTHE ST	348	1	873	Composite	Local	Local	AUDUBON	1,000	26	Weak	79.3	98.5	88.9	12/14/2014	73.9	97.5	85.7	Excellent		2033	AC - Mill and Overlay	$54,437		
0000003440	2501297	BROADWAY ST	BURTHE ST	FRERET ST	351	1	872	Composite	Local	Local	AUDUBON	1,000	26	Weak	42.4	96.6	69.5	12/14/2014	37.8	95.5	66.7	Fair		2025	AC - Mill and Overlay	$44,605		
0000003450	2501293	BROADWAY ST	FRERET ST	ZIMPLE ST	356	1	925	Composite	Local	Local	AUDUBON	1,000	26	Weak	68.1	93.2	80.7	12/14/2014	61.6	91.9	76.8	Good		2027	AC - Mill and Overlay	$49,699		
0000003460	2501305	BROADWAY ST	ZIMPLE ST	OAK ST	356	1	895	Composite	Local	Local	AUDUBON	1,000	26	Weak	40.9	88.9	64.9	12/14/2014	36.4	86.2	61.3	Fair		2020	AC - Mill and Overlay	$40,469		
0000003470	2500864	BROADWAY ST	OAK ST	PLUM ST	352	1	823	Composite	Local	Local	AUDUBON	1,000	26	Weak	77.8	100.0	88.9	12/14/2014	72.1	98.9	85.5	Excellent		2035	AC - Mill and Overlay	$53,882		
0000003480	2501322	BROADWAY ST	PLUM ST	WILLOW ST	355	1	922	Composite	Local	Local	AUDUBON	1,000	26	Weak	39.0	91.2	65.1	12/14/2014	34.4	89.2	61.8	Fair		2020	AC - Mill and Overlay	$41,675		
0000003490	2501315	BROADWAY ST	WILLOW ST	JEANNETTE ST	357	1	917	Composite	Local	Local	AUDUBON	1,000	26	Weak	67.4	98.4	82.9	12/14/2014	60.9	97.4	79.2	Good		2031	AC - Mill and Overlay	$54,377		
0000003500	2501318	BROADWAY ST	JEANNETTE ST	BIRCH ST	356	1	904	Composite	Local	Local	AUDUBON	1,000	26	Weak	75.3	87.8	81.6	12/14/2014	69.2	85.0	77.1	Good		2024	AC - Mill and Overlay	$45,108		
0000003510	2501289	BROADWAY ST	BIRCH ST	GREEN ST	355	1	912	Composite	Local	Local	AUDUBON	1,000	26	Weak	82.1	100.0	91.1	12/14/2014	77.3	98.9	88.1	Excellent		2036				
0000003520	2501290	BROADWAY ST	GREEN ST	HICKORY ST	356	1	883	Composite	Local	Local	AUDUBON	1,000	26	Weak	64.5	85.9	75.2	12/14/2014	58.0	82.4	70.2	Good		2022	AC - Mill and Overlay	$41,953		
0000003530	2501284	BROADWAY ST	HICKORY ST	COHN ST	352	1	894	Composite	Local	Local	AUDUBON	1,000	26	Weak	71.9	98.5	85.2	12/14/2014	65.6	97.5	81.6	Good		2032	AC - Mill and Overlay	$54,338		
0000003540	2501413	BROADWAY ST	COHN ST	SPRUCE ST	356	1	915	Composite	Local	Local	AUDUBON	1,000	26	Weak	63.1	89.0	76.1	12/14/2014	56.7	86.3	71.5	Good		2023	AC - Mill and Overlay	$44,527		
0000003550	2501064	BROADWAY ST	SPRUCE ST	PANOLA ST	355	1	901	Composite	Local	Local	AUDUBON	1,000	26	Weak	68.9	100.0	84.5	12/14/2014	62.5	98.9	80.7	Good		2033	AC - Mill and Overlay	$56,175		
0000003560	2501382	BROADWAY ST	PANOLA ST	SYCAMORE ST	354	1	899	Composite	Local	Local	AUDUBON	1,000	26	Weak	77.4	100.0	88.7	12/14/2014	71.6	98.9	85.3	Excellent		2034	AC - Mill and Overlay	$57,416		
0000003570	2501072	BROADWAY ST	SYCAMORE ST	S CLAIBORNE AVE	286	1	702	Composite	Local	Local	AUDUBON	1,000	26	Weak	65.3	89.6	77.5	12/14/2014	58.8	86.9	72.9	Good		2024	AC - Mill and Overlay	$35,016		
0000003580	2501068	BROADWAY ST	S CLAIBORNE AVE	SYCAMORE ST	308	1	774	Composite	Local	Local	AUDUBON	1,000	26	Weak	54.9	84.1	69.5	12/14/2014	49.3	79.7	64.5	Fair		2020	AC - Mill and Overlay	$34,983		

DRAFT

Stantec

Appendix A RoadMatrix Section Attributes

															Field Measured Conditions				2016 Predicted Conditions									
SectionID	SEGMENTID	Street	From	To	Length (ft)	Lanes	Area (yd^2)	Pavement Type	Functional Class	FHWA Route	Neighborhood	AADT	EGT	Subgrade Strength	RCI	SDI	PCI	PCI Date	RCIYr1	SDIYr1	PCIYr1	PCI Class	Destroyed Road	Need Year (Adjusted)	Need Recommended Rehab (PCI Trigger)	Need Cost (PCI Trigger)	Last Rehab	Last Rehab Date
0000003590	2501066	BROADWAY ST	SYCAMORE ST	PANOLA ST	354	1	878	Composite	Local	Local	AUDUBON	1,000	26	Weak	81.6	100.0	90.8	12/14/2014	76.7	98.9	87.8	Excellent		2035	AC - Mill and Overlay	$57,512		
0000003600	2501061	BROADWAY ST	PANOLA ST	SPRUCE ST	355	1	881	Composite	Local	Local	AUDUBON	1,000	26	Weak	63.3	86.3	74.8	12/14/2014	56.8	83.0	69.9	Fair		2022	AC - Mill and Overlay	$41,858		
0000003610	2501059	BROADWAY ST	SPRUCE ST	COHN ST	357	1	886	Composite	Local	Local	AUDUBON	1,000	26	Weak	69.1	98.0	83.6	12/14/2014	62.7	97.0	79.9	Good		2031	AC - Mill and Overlay	$52,565		
0000003620	2501282	BROADWAY ST	COHN ST	HICKORY ST	353	1	917	Composite	Local	Local	AUDUBON	1,000	26	Weak	57.4	85.6	71.5	12/14/2014	51.4	81.9	66.7	Fair		2021	AC - Mill and Overlay	$42,480		
0000003630	2501280	BROADWAY ST	HICKORY ST	GREEN ST	355	1	881	Composite	Local	Local	AUDUBON	1,000	26	Weak	66.1	98.0	82.1	12/14/2014	59.6	97.0	78.3	Good		2031	AC - Mill and Overlay	$52,248		
0000003640	2501287	BROADWAY ST	GREEN ST	BIRCH ST	354	1	848	Composite	Local	Local	AUDUBON	1,000	26	Weak	63.2	85.3	74.3	12/14/2014	56.7	81.5	69.1	Fair		2022	AC - Mill and Overlay	$40,264		
0000003650	2501316	BROADWAY ST	BIRCH ST	JEANNETTE ST	356	1	873	Composite	Local	Local	AUDUBON	1,000	26	Weak	79.1	100.0	89.6	12/14/2014	73.7	98.9	86.3	Excellent		2035	AC - Mill and Overlay	$57,185		
0000003660	2501312	BROADWAY ST	JEANNETTE ST	WILLOW ST	357	1	896	Composite	Local	Local	AUDUBON	1,000	26	Weak	62.2	90.1	76.2	12/14/2014	55.8	87.5	71.7	Good		2023	AC - Mill and Overlay	$43,646		
0000003670	2500860	BROADWAY ST	WILLOW ST	PLUM ST	355	1	923	Composite	Local	Local	AUDUBON	1,000	26	Weak	72.2	97.7	85.0	12/14/2014	65.9	96.7	81.3	Good		2031	AC - Mill and Overlay	$54,727		
0000003680	2500863	BROADWAY ST	PLUM ST	OAK ST	352	1	854	Composite	Local	Local	AUDUBON	1,000	26	Weak	72.5	88.3	80.4	12/14/2014	66.3	85.6	76.0	Good		2024	AC - Mill and Overlay	$42,607		
0000003690	2501303	BROADWAY ST	OAK ST	ZIMPLE ST	355	1	861	Composite	Local	Local	AUDUBON	1,000	26	Weak	59.4	94.4	76.9	12/14/2014	53.2	93.3	73.3	Good		2027	AC - Mill and Overlay	$46,278		
0000003700	2501292	BROADWAY ST	ZIMPLE ST	FRERET ST	355	1	871	Composite	Local	Local	AUDUBON	1,000	26	Weak	39.1	86.5	62.8	12/14/2014	34.5	83.3	58.9	Fair		2018	AC - Mill and Overlay	$37,496		
0000003710	2501295	BROADWAY ST	FRERET ST	PAVE CHANGE	134	1	332	Rigid	Local	Local	AUDUBON	1,000	22	Weak	50.0	38.4	44.2	12/14/2014	44.2	33.4	38.8	Very Poor		2016	PCC - Full Depth Slab Repair	$25,546		
0000003715	12501295	BROADWAY ST	PAVE CHANGE	BURTHE ST	216	1	536	Composite	Local	Local	AUDUBON	1,000	26	Weak	60.9	94.7	77.8	12/14/2014	54.5	93.5	74.0	Good		2027	AC - Mill and Overlay	$28,800		
0000003720	2501089	BROADWAY ST	BURTHE ST	MAPLE ST	348	1	863	Composite	Local	Local	AUDUBON	1,000	26	Weak	71.9	92.1	82.0	12/14/2014	65.6	90.7	78.2	Good		2026	AC - Mill and Overlay	$45,271		
0000003730	2501201	BROADWAY ST	MAPLE ST	HAMPSON ST	320	1	812	Composite	Local	Local	AUDUBON	1,000	26	Weak	53.3	89.2	71.3	12/14/2014	47.8	86.5	67.2	Fair		2022	AC - Mill and Overlay	$38,591		
0000003740	2500593	BROADWAY ST	HAMPSON ST	ST CHARLES AVE	400	1	994	Composite	Local	Local	AUDUBON	1,000	26	Weak	71.1	94.5	82.8	12/14/2014	64.8	93.4	79.1	Good		2028	AC - Mill and Overlay	$54,743		
0000003750	2559228	BROADWAY ST	ST CHARLES AVE	DOMINICAN ST	600	1	1,247	Composite	Local	Local	AUDUBON	1,000	26	Weak	64.0	84.6	74.4	12/14/2014	57.5	80.7	69.1	Fair		2021	AC - Mill and Overlay	$57,803		
0000003760	2559014	BROADWAY ST	DOMINICAN ST	BENJAMIN ST	339	1	870	Composite	Local	Local	AUDUBON	1,000	26	Weak	75.9	89.9	82.9	12/14/2014	69.8	87.3	78.6	Good		2025	AC - Mill and Overlay	$44,525		
0000003770	2501185	BROADWAY ST	BENJAMIN ST	HURST ST	342	1	780	Composite	Local	Local	AUDUBON	1,000	26	Weak	66.2	96.3	81.3	12/14/2014	59.7	95.0	77.4	Good		2029	AC - Mill and Overlay	$44,047		
0000003780	2501047	BROADWAY ST	HURST ST	GARFIELD ST	340	1	756	Composite	Local	Local	AUDUBON	1,000	26	Weak	62.2	92.4	77.3	12/14/2014	55.8	91.1	73.5	Good		2025	AC - Mill and Overlay	$38,648		
0000003790	2501181	BROADWAY ST	GARFIELD ST	PITT ST	343	1	723	Composite	Local	Local	AUDUBON	1,000	26	Weak	79.1	95.2	87.2	12/14/2014	73.7	93.8	83.8	Good		2030	AC - Mill and Overlay	$41,817		
0000003800	2501179	BROADWAY ST	PITT ST	PRYTANIA ST	338	1	741	Composite	Local	Local	AUDUBON	1,000	26	Weak	62.1	90.6	76.4	12/14/2014	55.7	88.1	71.9	Good		2024	AC - Mill and Overlay	$36,979		
0000003810	2501213	BROADWAY ST	PRYTANIA ST	PERRIER ST	339	1	714	Composite	Local	Local	AUDUBON	1,000	26	Weak	60.9	95.2	78.1	12/14/2014	54.5	93.8	74.2	Good		2027	AC - Mill and Overlay	$38,378		
0000003820	2561518	BROADWAY ST	PERRIER ST	COLISEUM ST	342	1	730	Composite	Local	Local	AUDUBON	1,000	26	Weak	59.1	87.4	73.3	12/14/2014	52.9	84.5	68.7	Fair		2022	AC - Mill and Overlay	$34,691		
0000003830	2500921	BROADWAY ST	COLISEUM ST	CHESTNUT ST	336	1	718	Composite	Local	Local	BLACK PEARL	1,000	26	Weak	70.9	95.0	83.0	12/14/2014	64.6	93.7	79.3	Good		2029	AC - Mill and Overlay	$40,534		
0000003840	2500914	BROADWAY ST	CHESTNUT ST	CAMP ST	350	1	777	Composite	Local	Local	BLACK PEARL	1,000	26	Weak	53.1	64.9	59.0	12/14/2014	47.6	58.4	53.0	Poor		2016	AC - Mill and Overlay	$31,843		
0000003850	2526545	BROADWAY ST	CAMP ST	LEAKE AVE	71	1	134	Composite	Local	Local	BLACK PEARL	1,000	26	Weak	19.3	73.2	46.3	12/14/2014	16.1	67.0	41.6	Poor		2016	AC - Mill and Overlay	$5,489		
0000003860	2526540	CAMP ST	BROADWAY ST	LEAKE AVE	49	1	112	Composite	Local	None	BLACK PEARL	1,000	26	Weak	63.6	84.3	74.0	12/14/2014	57.1	79.9	68.5	Fair		2021	AC - Mill and Overlay	$5,175		
0000003870	2501163	AUDUBON ST	LEAKE AVE	MAGAZINE ST	131	2	221	Composite	Local	None	AUDUBON	1,000	26	Weak	23.2	7.7	15.5	12/14/2014	19.5	4.7	12.1	Very Poor		2016	PCC - Reconstruction (Minor Collector/Local)	$106,363		
0000003880	2506252	WALNUT ST	CDS	LEAKE AVE	480	2	1,835	Flexible	Local	None	AUDUBON	1,000	18	Weak	14.8	49.9	32.4	12/14/2014	9.0	40.8	24.9	Very Poor		2016	AC - Reconstruction (Minor Collector/Local)	$524,669		
0000003890	2501165	WALNUT ST	LEAKE AVE	CONSTANCE ST	258	2	717	Flexible	Local	None	AUDUBON	1,000	18	Weak	55.1	81.1	68.1	12/14/2014	47.0	77.0	62.0	Fair		2018	AC - Mill and Overlay	$30,840		
0000003900	2501171	WALNUT ST	CONSTANCE ST	MAGAZINE ST	315	2	912	Flexible	Local	None	AUDUBON	1,000	18	Weak	73.3	69.2	71.3	12/14/2014	68.0	63.5	65.8	Fair		2020	AC - Mill and Overlay	$41,238		
0000003910	2501169	WALNUT ST	MAGAZINE ST	CAMP ST	363	1	817	Flexible	Local	None	AUDUBON	1,000	18	Weak	41.6	70.0	55.8	12/14/2014	29.2	64.3	46.8	Poor		2016	AC - Mill and Overlay	$33,468		
0000003920	2506383	WALNUT ST	CAMP ST	CHESTNUT ST	356	1	926	Flexible	Local	None	AUDUBON	1,000	18	Weak	41.9	69.5	55.7	12/14/2014	29.6	63.8	46.7	Poor		2016	AC - Mill and Overlay	$37,910		
0000003930	2501221	WALNUT ST	CHESTNUT ST	COLISEUM ST	340	1	884	Flexible	Local	None	AUDUBON	1,000	18	Weak	34.8	69.1	52.0	12/14/2014	22.0	63.4	42.7	Poor		2016	AC - Mill and Overlay	$36,208		
0000003940	2501223	WALNUT ST	COLISEUM ST	PERRIER ST	340	1	842	Flexible	Local	None	AUDUBON	1,000	18	Weak	53.0	75.6	64.3	12/14/2014	44.5	70.7	57.6	Fair		2017	AC - Mill and Overlay	$35,336		
0000003950	2501222	WALNUT ST	PERRIER ST	PRYTANIA ST	343	1	909	Flexible	Local	None	AUDUBON	1,000	18	Weak	36.7	68.3	52.5	12/14/2014	23.9	62.5	43.2	Poor		2016	AC - Mill and Overlay	$37,232		
0000003960	2501224	WALNUT ST	PRYTANIA ST	PITT ST	335	1	880	Flexible	Local	None	AUDUBON	1,000	18	Weak	26.0	79.2	52.6	12/14/2014	15.7	74.8	45.3	Poor		2016	AC - Mill and Overlay	$36,058		
0000003970	2501225	WALNUT ST	PITT ST	GARFIELD ST	344	1	931	Flexible	Local	None	AUDUBON	1,000	18	Weak	33.0	80.1	56.6	12/14/2014	20.6	75.9	48.3	Poor		2016	AC - Mill and Overlay	$38,119		
0000003980	2501211	WALNUT ST	GARFIELD ST	HURST ST	340	1	867	Flexible	Local	None	AUDUBON	1,000	18	Weak	51.9	79.8	65.9	12/14/2014	43.2	75.5	59.4	Fair		2018	AC - Mill and Overlay	$37,324		
0000003990	2501212	WALNUT ST	HURST ST	BENJAMIN ST	341	1	810	Flexible	Local	None	AUDUBON	1,000	18	Weak	55.0	80.2	67.6	12/14/2014	46.9	76.0	61.5	Fair		2018	AC - Mill and Overlay	$34,842		
0000004000	2501210	WALNUT ST	BENJAMIN ST	DOMINICAN ST	345	1	1,009	Flexible	Local	None	AUDUBON	1,000	18	Weak	62.5	76.9	69.7	12/14/2014	55.8	72.2	64.0	Fair		2019	AC - Mill and Overlay	$44,500		
0000004010	2501204	WALNUT ST	DOMINICAN ST	ST CHARLES AVE	543	1	1,507	Flexible	Local	None	AUDUBON	1,000	18	Weak	70.2	67.6	68.9	12/14/2014	64.6	61.8	63.2	Fair		2019	AC - Mill and Overlay	$66,476		
0000004020	2501308	NEWCOMB BLVD	ST CHARLES AVE	FRERET ST	1,457	2	3,497	Flexible	Local	None	AUDUBON	1,000	18	Weak	59.7	52.4	56.1	12/14/2014	52.5	43.8	48.2	Poor		2016	AC - Mill and Overlay	$143,225		
0000004030	2501306	AUDUBON ST	ZIMPLE ST	FRERET ST	357	1	990	Composite	Local	None	AUDUBON	1,000	26	Weak	5.6	28.8	17.2	12/14/2014	2.6	24.9	13.8	Very Poor		2016	PCC - Reconstruction (Minor Collector/Local)	$477,400		
0000004040	2501301	AUDUBON ST	FRERET ST	BURTHE ST	347	1	910	Composite	Local	None	AUDUBON	1,000	26	Weak	39.8	32.0	35.9	12/14/2014	35.2	27.7	31.5	Very Poor		2016	AC - Mill and Overlay with Base Repairs	$55,966		
0000004050	2501300	AUDUBON ST	BURTHE ST	MAPLE ST	353	1	883	Composite	Local	None	AUDUBON	1,000	26	Weak	53.2	20.2	36.7	12/14/2014	47.6	16.9	32.3	Very Poor		2016	AC - Mill and Overlay with Base Repairs	$54,325		
0000004060	2500219	AUDUBON ST	MAPLE ST	DUNLIETH CT	159	1	373	Composite	Local	None	AUDUBON	1,000	26	Weak	34.7	37.2	36.0	12/14/2014	30.1	32.5	31.3	Very Poor		2016	AC - Mill and Overlay with Base Repairs	$22,958		
0000004070	2500582	AUDUBON ST	DUNLIETH CT	HAMPSON ST	158	1	390	Composite	Local	None	AUDUBON	1,000	26	Weak	53.4	71.1	62.3	12/14/2014	47.8	64.8	56.3	Fair		2017	AC - Mill and Overlay	$16,378		
0000004080	2500592	AUDUBON ST	HAMPSON ST	ST CHARLES AVE	427	1	1,107	Composite	Local	None	AUDUBON	1,000	26	Weak	29.8	59.5	44.7	12/14/2014	25.9	53.2	39.6	Very Poor		2016	AC - Mill and Overlay with Base Repairs	$68,108		
0000004090	2501202	AUDUBON ST	ST CHARLES AVE	DOMINICAN ST	570	1	1,424	Composite	Local	None	AUDUBON	1,000	26	Weak	29.2	70.8	50.0	12/14/2014	25.3	64.5	44.9	Poor		2016	AC - Mill and Overlay	$58,339		
0000004100	2501206	AUDUBON ST	DOMINICAN ST	BENJAMIN ST	343	1	826	Composite	Local	None	AUDUBON	1,000	26	Weak	41.2	81.1	61.2	12/14/2014	36.7	76.1	56.4	Fair		2017	AC - Mill and Overlay	$34,673		
0000004110	2501208	AUDUBON ST	BENJAMIN ST	HURST ST	342	1	844	Composite	Local	None	AUDUBON	1,000	26	Weak	40.0	79.3	59.7	12/14/2014	35.5	73.9	54.7	Poor		2016	AC - Mill and Overlay	$34,583		
0000004120	2501189	AUDUBON ST	HURST ST	GARFIELD ST	340	1	850	Composite	Local	None	AUDUBON	1,000	26	Weak	39.2	92.2	65.7	12/14/2014	34.6	90.8	62.7	Fair		2021	AC - Mill and Overlay	$39,375		
0000004130	2501187	AUDUBON ST	GARFIELD ST	PITT ST	340	1	871	Composite	Local	None	AUDUBON	1,000	26	Weak	43.9	87.7	65.8	12/14/2014	39.2	84.9	62.1	Fair		2020	AC - Mill and Overlay	$39,369		
0000004140	2501215	AUDUBON ST	PITT ST	PRYTANIA ST	340	1	871	Composite	Local	None	AUDUBON	1,000	26	Weak	46.4	79.7	63.1	12/14/2014	41.3	74.4	57.9	Fair		2018	AC - Mill and Overlay	$37,486		
0000004150	2501217	AUDUBON ST	PRYTANIA ST	PERRIER ST	340	1	829	Composite	Local	None	AUDUBON	1,000	26	Weak	38.3	79.4	58.9	12/14/2014	33.7	74.0	53.9	Poor		2016	AC - Mill and Overlay	$33,964		
0000004160	2501219	AUDUBON ST	PERRIER ST	COLISEUM ST	341	1	833	Composite	Local	None	AUDUBON	1,000	26	Weak	30.3	78.8	54.6	12/14/2014	26.3	73.3	49.8	Poor		2016	AC - Mill and Overlay	$34,128		
0000004170	2500923	AUDUBON ST	COLISEUM ST	CHESTNUT ST	340	1	871	Composite	Local	None	AUDUBON	1,000	26	Weak	57.8	80.6	69.2	12/14/2014	51.7	75.5	63.6	Fair		2019	AC - Mill and Overlay	$38,409		
0000004180	2501167	AUDUBON ST	CHESTNUT ST	CAMP ST	357	1	958	Composite	Local	None	AUDUBON	1,000	26	Weak	61.3	74.6	68.0	12/14/2014	54.9	68.5	61.7	Fair		2019	AC - Mill and Overlay	$42,236		
0000004190	2501132	AUDUBON ST	CAMP ST	MAGAZINE ST	363	1	1,052	Composite	Local	None	AUDUBON	1,000	26	Weak	46.7	63.9	55.3	12/14/2014	41.5	57.4	49.5	Poor		2016	AC - Mill and Overlay	$43,084		
0000004200	2501386	AUDUBON ST	S CLAIBORNE AVE	SYCAMORE ST	82	1	229	Composite	Local	None	AUDUBON	1,000	26	Weak	20.8	9.8	15.3	12/14/2014	17.4	6.8	12.1	Very Poor		2016	PCC - Reconstruction (Minor Collector/Local)	$110,219		
0000004210	2501388	AUDUBON ST	SYCAMORE ST	PANOLA ST	359	1	850	Composite	Local	None	AUDUBON	1,000	26	Weak	11.2	0.6	5.9	12/14/2014	8.2	0.0	4.1	Failure		2016	PCC - Reconstruction (Minor Collector/Local)	$409,545		
0000004220	2501385	AUDUBON ST	PANOLA ST	SPRUCE ST	355	1	825	Composite	Local	None	AUDUBON	1,000	26	Weak	3.5	0.0	1.8	12/14/2014	0.5	0.0	0.3	Failure		2016	PCC - Reconstruction (Minor Collector/Local)	$397,548		
0000004230	2501417	AUDUBON ST	SPRUCE ST	COHN ST	352	1	890	Composite	Local	None	AUDUBON	1,000	26	Weak	3.3	1.6	2.5	12/14/2014	0.3	0.0	0.2	Failure		2016	PCC - Reconstruction (Minor Collector/Local)	$428,878		
0000004240	2501415	AUDUBON ST	COHN ST	HICKORY ST	353	1	754	Composite	Local	None	AUDUBON	1,000	26	Weak	0.9	2.8	1.9	12/14/2014	0.0	0.0	0.0	Failure		2016	PCC - Reconstruction (Minor Collector/Local)	$363,379		
0000004250	2501418	AUDUBON ST	HICKORY ST	GREEN ST	357	1	835	Composite	Local	None	AUDUBON	1,000	26	Weak	1.3	4.4	2.9	12/14/2014	0.0	1.4	0.7	Failure		2016	PCC - Reconstruction (Minor Collector/Local)	$402,636		
0000004260	2500985	AUDUBON ST	GREEN ST	BIRCH ST	354	1	885	Composite	Local	None	AUDUBON	1,000	26	Weak	3.8	1.4	2.6	12/14/2014	0.8	0.0	0.4	Failure		2016	PCC - Reconstruction (Minor Collector/Local)	$426,361		
0000004270	2501369	AUDUBON ST	BIRCH ST	JEANNETTE ST	357	1	863	Composite	Local	None	AUDUBON	1,000	26	Weak	12.1	2.4	7.3	12/14/2014	9.1	0.0	4.6	Failure		2016	PCC - Reconstruction (Minor Collector/Local)	$415,864		
0000004280	2501320	AUDUBON ST	JEANNETTE ST	WILLOW ST	357	1	889	Composite	Local	None	AUDUBON	1,000	26	Weak	7.9	13.5	10.7	12/14/2014	4.9	10.5	7.7	Failure		2016	PCC - Reconstruction (Minor Collector/Local)	$428,450		
0000004290	2501324	AUDUBON ST	WILLOW ST	PLUM ST	354	1	863	Composite	Local	None	AUDUBON	1,000	26	Weak	1.0	3.6	2.3	12/14/2014	0.0	0.6	0.3	Failure		2016	PCC - Reconstruction (Minor Collector/Local)	$415,971		
0000004300	2506710	AUDUBON ST	PLUM ST	DRILL RD	231	1	546	Composite	Local	None	AUDUBON	1,000	26	Weak	6.3	9.5	7.9	12/14/2014	3.3	6.5	4.9	Failure		2016	PCC - Reconstruction (Minor Collector/Local)	$263,015		
0000004310	2506609	DRILL RD	AUDUBON ST	NEWCOMB PL	392		1,371	Unknown/Undefined	Local	None	AUDUBON	1,000		Weak								No Data						
0000004320	2506608	DRILL RD	NEWCOMB PL	MCALISTER DR	477		1,048	Unknown/Undefined	Local	None	AUDUBON	1,000		Weak								No Data						
0000004330	2501371	NEWCOMB PL	ZIMPLE ST	ZIMPLE ST	561		1,136	Unknown/Undefined	Local	None	AUDUBON	1,000		Weak								No Data						
0000004340	2506314	NEWCOMB PL	ZIMPLE ST	DRILL RD	511		2,117	Unknown/Undefined	Local	None	AUDUBON	1,000		Weak								No Data						
0000004350	2506315	NEWCOMB PL	DRILL RD	END OF DIVIDED	486		1,903	Unknown/Undefined	Local	None	AUDUBON	1,000		Weak								No Data						
0000004360	2561499	NEWCOMB PL	END OF DIVIDED	WILLOW ST	76	1	217	Flexible	Local	None	AUDUBON	1,000	18	Weak	21.7	43.7	32.7	12/14/2014	13.1	32.3	22.7	Very Poor		2016	AC - Reconstruction (Minor Collector/Local)	$62,184		

DRAFT

CITY OF NEW ORLEANS 2014 PAVEMENT MANAGEMENT ANALYSIS DRAFT REPORT

Appendix A RoadMatrix Section Attributes

															Field Measured Conditions				2016 Predicted Conditions									
SectionID	SEGMENTID	Street	From	To	Length (ft)	Lanes	Area (yd^2)	Pavement Type	Functional Class	FHWA Route	Neighborhood	AADT	EGT	Subgrade Strength	RCI	SDI	PCI	PCI Date	RCIYr1	SDIYr1	PCIYr1	PCI Class	Destroyed Road	Need Year (Adjusted)	Need Recommended Rehab (PCI Trigger)	Need Cost (PCI Trigger)	Last Rehab	Last Rehab Date
0000004370	2501420	AUDUBON BLVD	WILLOW ST	HICKORY ST	1,429	1	3,126	Rigid	Local	None	AUDUBON	1,000	22	Weak	45.7	96.7	71.2	12/14/2014	40.3	95.4	67.9	Fair		2025	PCC - Crack/Joint Sealing	$60,150		
0000004380	2559218	AUDUBON BLVD	HICKORY ST	S CLAIBORNE AVE	1,245	1	3,962	Rigid	Local	None	AUDUBON	1,000	22	Weak	48.0	98.1	73.1	12/14/2014	42.3	96.9	69.6	Fair		2026	PCC - Crack/Joint Sealing	$78,131		
0000004390	2500262	AUDUBON BLVD	S CLAIBORNE AVE	HICKORY ST	1,282	1	2,826	Rigid	Local	None	AUDUBON	1,000	22	Weak	42.0	97.7	69.9	12/14/2014	37.1	96.6	66.9	Fair		2025	PCC - Crack/Joint Sealing	$54,373		
0000004400	2559219	AUDUBON BLVD	HICKORY ST	WILLOW ST	1,431	1	3,155	Rigid	Local	None	AUDUBON	1,000	22	Weak	40.5	94.2	67.4	12/14/2014	35.6	92.9	64.3	Fair		2022	PCC - Crack/Joint Sealing	$56,359		
0000004410	2561498	NEWCOMB PL	START OF DIVIDED	DRILL RD	491	1	1,583	Rigid	Local	None	AUDUBON	1,000	22	Weak	29.2	95.7	62.5	12/14/2014	24.9	94.2	59.6	Fair		2020	PCC - Crack/Joint Sealing	$26,923		
0000004420	2561497	NEWCOMB PL	DRILL RD	ZIMPLE ST	509		2,211	Unknown/Undefined	Local	None	AUDUBON	1,000		Weak								No Data						
0000004430	2501376	NERON PL	S CLAIBORNE AVE	PINE ST	148	1	447	Flexible	Local	None	AUDUBON	1,000	18	Weak	24.4	50.0	37.2	12/14/2014	14.7	41.0	27.9	Very Poor		2016	AC - Mill and Overlay with Base Repairs	$27,484		
0000004440	2500252	NERON PL	PINE ST	LOWERLINE ST	289	2	1,091	Flexible	Local	None	AUDUBON	1,000	18	Weak	17.9	31.3	24.6	12/14/2014	10.9	19.4	15.2	Very Poor		2016	AC - Reconstruction (Minor Collector/Local)	$312,126		
0000004450	2500244	NERON PL	LOWERLINE ST	ADAMS ST	265	1	806	Flexible	Local	None	MARLYVILLE - FONTAINBLEAU	1,000	18	Weak	35.6	53.7	44.7	12/14/2014	22.8	45.3	34.1	Very Poor		2016	AC - Mill and Overlay with Base Repairs	$49,587		
0000004460	2500459	NERON PL	ADAMS ST	BURDETTE ST	348	1	856	Flexible	Local	None	MARLYVILLE - FONTAINBLEAU	1,000	18	Weak	27.1	38.0	32.6	12/14/2014	16.3	25.2	20.8	Very Poor		2016	AC - Reconstruction (Minor Collector/Local)	$244,922		
0000004470	2500688	NERON PL	BURDETTE ST	FERN ST	351	1	873	Flexible	Local	None	MARLYVILLE - FONTAINBLEAU	1,000	18	Weak	13.9	14.8	14.4	12/14/2014	8.4	9.0	8.7	Failure		2016	AC - Reconstruction (Minor Collector/Local)	$249,593		
0000004480	2500682	NERON PL	FERN ST	SHORT ST	326	1	916	Flexible	Local	None	MARLYVILLE - FONTAINBLEAU	1,000	18	Weak	18.4	31.6	25.0	12/14/2014	11.2	19.6	15.4	Very Poor		2016	AC - Reconstruction (Minor Collector/Local)	$261,985		
0000004490	2500193	NERON PL	SHORT ST	S CARROLLTON AVE	331	1	1,009	Flexible	Local	None	MARLYVILLE - FONTAINBLEAU	1,000	18	Weak	6.9	32.1	19.5	12/14/2014	4.1	20.0	12.1	Very Poor		2016	AC - Reconstruction (Minor Collector/Local)	$288,612		
0000004500	2500285	NERON PL	DUBLIN ST	DANTE ST	374	2	1,174	Flexible	Local	None	LEONIDAS	1,000	18	Weak	8.6	0.0	4.3	12/14/2014	5.2	0.0	2.6	Failure		2016	AC - Reconstruction (Minor Collector/Local)	$335,735		
0000004510	2500304	SYCAMORE ST	S CARROLLTON AVE	DUBLIN ST	383	1	992	Flexible	Local	None	LEONIDAS	1,000	18	Weak	23.6	49.9	36.8	12/14/2014	14.3	40.8	27.6	Very Poor		2016	AC - Mill and Overlay with Base Repairs	$61,011		
0000004520	2500407	SYCAMORE ST	DUBLIN ST	DANTE ST	376	1	963	Flexible	Local	None	LEONIDAS	1,000	18	Weak	23.5	55.1	39.3	12/14/2014	14.2	47.0	30.6	Very Poor		2016	AC - Mill and Overlay with Base Repairs	$59,227		
0000004530	2500608	SYCAMORE ST	DANTE ST	CAMBRONNE ST	349	1	910	Flexible	Local	None	LEONIDAS	1,000	18	Weak	26.3	53.3	39.8	12/14/2014	15.9	44.8	30.4	Very Poor		2016	AC - Mill and Overlay with Base Repairs	$55,979		
0000004540	2500394	SYCAMORE ST	CAMBRONNE ST	JOLIET ST	354	1	896	Flexible	Local	None	LEONIDAS	1,000	18	Weak	19.2	62.0	40.6	12/14/2014	11.7	55.2	33.5	Very Poor		2016	AC - Mill and Overlay with Base Repairs	$55,132		
0000004550	2500384	SYCAMORE ST	JOLIET ST	LEONIDAS ST	355	1	894	Flexible	Local	None	LEONIDAS	1,000	18	Weak	17.5	57.6	37.6	12/14/2014	10.7	50.1	30.4	Very Poor		2016	AC - Mill and Overlay with Base Repairs	$55,022		
0000004560	2500414	SYCAMORE ST	S CARROLLTON AVE	SHORT ST	332	1	832	Flexible	Local	None	MARLYVILLE - FONTAINBLEAU	1,000	18	Weak	12.8	16.9	14.9	12/14/2014	7.8	10.3	9.1	Failure		2016	AC - Reconstruction (Minor Collector/Local)	$237,899		
0000004570	2500680	SYCAMORE ST	SHORT ST	FERN ST	325	1	790	Flexible	Local	None	MARLYVILLE - FONTAINBLEAU	1,000	18	Weak	2.9	11.7	7.3	12/14/2014	1.5	7.1	4.3	Failure		2016	AC - Reconstruction (Minor Collector/Local)	$226,047		
0000004580	2500686	SYCAMORE ST	FERN ST	BURDETTE ST	350	1	866	Flexible	Local	None	MARLYVILLE - FONTAINBLEAU	1,000	18	Weak	14.5	19.3	16.9	12/14/2014	8.8	11.7	10.3	Very Poor		2016	AC - Reconstruction (Minor Collector/Local)	$247,559		
0000004590	2500457	SYCAMORE ST	BURDETTE ST	ADAMS ST	351	1	878	Flexible	Local	None	MARLYVILLE - FONTAINBLEAU	1,000	18	Weak	17.3	13.2	15.3	12/14/2014	10.6	8.0	9.3	Failure		2016	AC - Reconstruction (Minor Collector/Local)	$251,181		
0000004600	2501267	SYCAMORE ST	ADAMS ST	LOWERLINE ST	317	1	752	Flexible	Local	None	MARLYVILLE - FONTAINBLEAU	1,000	18	Weak	22.5	5.3	13.9	12/14/2014	13.6	3.0	8.3	Failure		2016	AC - Reconstruction (Minor Collector/Local)	$215,149		
0000004610	2501374	SYCAMORE ST	LOWERLINE ST	PINE ST	289	1	769	Flexible	Local	None	AUDUBON	1,000	18	Weak	15.1	3.8	9.5	12/14/2014	9.2	2.1	5.7	Failure		2016	AC - Reconstruction (Minor Collector/Local)	$220,010		
0000004620	2501378	SYCAMORE ST	PINE ST	BROADWAY ST	284	1	700	Flexible	Local	None	AUDUBON	1,000	18	Weak	16.8	20.4	18.6	12/14/2014	10.3	12.4	11.4	Very Poor		2016	AC - Reconstruction (Minor Collector/Local)	$200,055		
0000004630	2501383	SYCAMORE ST	BROADWAY ST	AUDUBON ST	281	1	691	Flexible	Local	None	AUDUBON	1,000	18	Weak	25.8	17.2	21.8	12/14/2014	15.6	10.8	13.2	Very Poor		2016	AC - Reconstruction (Minor Collector/Local)	$197,672		
0000004640	2501389	SYCAMORE ST	AUDUBON ST	S CLAIBORNE AVE	120	2	362	Flexible	Local	None	AUDUBON	1,000	18	Weak	5.0	51.0	28.0	12/14/2014	2.8	42.1	22.5	Very Poor		2016	AC - Reconstruction (Minor Collector/Local)	$103,491		
0000004650	2501384	PANOLA ST	DEAD END	AUDUBON ST	145	2	370	Flexible	Local	None	AUDUBON	1,000	18	Weak	25.6	50.0	37.8	12/16/2014	15.4	41.0	28.2	Very Poor		2016	AC - Mill and Overlay with Base Repairs	$22,753		
0000004660	2501063	PANOLA ST	AUDUBON ST	BROADWAY ST	282	2	726	Rigid	Local	None	AUDUBON	1,000	22	Weak	13.0	51.2	32.1	12/16/2014	10.4	45.4	27.9	Very Poor		2016	PCC - Full Depth Slab Repair	$56,557		
0000004670	2501380	PANOLA ST	BROADWAY ST	PINE ST	284	2	723	Flexible	Local	None	AUDUBON	1,000	18	Weak	31.4	58.1	44.8	12/14/2014	19.5	50.6	35.1	Very Poor		2016	AC - Mill and Overlay with Base Repairs	$44,500		
0000004680	2501271	PANOLA ST	PINE ST	LOWERLINE ST	292	2	858	Flexible	Local	None	AUDUBON	1,000	18	Weak	31.8	83.6	57.7	12/14/2014	19.7	79.6	49.7	Poor		2016	AC - Mill and Overlay	$35,125		
0000004690	2501265	PANOLA ST	LOWERLINE ST	ADAMS ST	365	2	1,014	Flexible	Local	None	MARLYVILLE - FONTAINBLEAU	1,000	18	Weak	32.6	63.8	48.2	12/14/2014	20.3	57.4	38.9	Very Poor		2016	AC - Mill and Overlay with Base Repairs	$62,385		
0000004700	2501140	PANOLA ST	ADAMS ST	BURDETTE ST	351	2	905	Flexible	Local	None	MARLYVILLE - FONTAINBLEAU	1,000	18	Weak	51.6	82.9	67.3	12/14/2014	42.9	78.9	60.9	Fair		2018	AC - Mill and Overlay	$38,935		
0000004710	2500684	PANOLA ST	BURDETTE ST	FERN ST	350	2	1,008	Flexible	Local	None	MARLYVILLE - FONTAINBLEAU	1,000	18	Weak	48.2	71.0	59.6	12/14/2014	38.6	65.4	52.0	Poor		2016	AC - Mill and Overlay	$41,273		
0000004720	2500669	PANOLA ST	FERN ST	SHORT ST	324	2	825	Flexible	Local	None	MARLYVILLE - FONTAINBLEAU	1,000	18	Weak	29.4	69.3	49.4	12/14/2014	18.0	63.6	40.8	Poor		2016	AC - Mill and Overlay	$33,809		
0000004730	2500416	PANOLA ST	SHORT ST	S CARROLLTON AVE	335	2	836	Flexible	Local	None	MARLYVILLE - FONTAINBLEAU	1,000	18	Weak	27.7	54.9	41.3	12/14/2014	16.7	46.8	31.8	Very Poor		2016	AC - Mill and Overlay with Base Repairs	$51,460		
0000004740	2500386	PANOLA ST	LEONIDAS ST	JOLIET ST	353	1	902	Rigid	Local	None	LEONIDAS	1,000	22	Weak	29.3	37.8	33.6	12/14/2014	25.0	32.8	28.9	Very Poor		2016	PCC - Full Depth Slab Repair	$69,288		
0000004750	2500390	PANOLA ST	JOLIET ST	CAMBRONNE ST	351	1	936	Rigid	Local	None	LEONIDAS	1,000	22	Weak	26.8	42.9	34.9	12/14/2014	22.6	38.0	30.3	Very Poor		2016	PCC - Full Depth Slab Repair	$71,960		
0000004760	2500606	PANOLA ST	CAMBRONNE ST	DANTE ST	348	1	846	Rigid	Local	None	LEONIDAS	1,000	22	Weak	10.0	34.7	22.4	12/14/2014	7.6	29.9	18.8	Very Poor		2016	PCC - Reconstruction (Minor Collector/Local)	$407,992		
0000004770	2500239	PANOLA ST	DANTE ST	DUBLIN ST	375	1	955	Rigid	Local	None	LEONIDAS	1,000	22	Weak	10.2	37.3	23.8	12/14/2014	7.8	32.3	20.1	Very Poor		2016	PCC - Reconstruction (Minor Collector/Local)	$460,530		
0000004780	2500294	PANOLA ST	DUBLIN ST	S CARROLLTON AVE	386	1	1,084	Rigid	Local	None	LEONIDAS	1,000	22	Weak	20.8	47.5	34.2	12/14/2014	17.1	41.9	29.5	Very Poor		2016	PCC - Full Depth Slab Repair	$83,282		
0000004790	2501414	SPRUCE ST	AUDUBON ST	BROADWAY ST	284	2	708	Flexible	Local	None	AUDUBON	1,000	18	Weak	6.1	1.4	3.8	12/16/2014	3.5	0.5	2.0	Failure		2016	AC - Reconstruction (Minor Collector/Local)	$202,597		
0000004800	2501273	SPRUCE ST	BROADWAY ST	PINE ST	284	2	707	Flexible	Local	None	AUDUBON	1,000	18	Weak	30.7	67.2	49.0	12/16/2014	18.9	61.3	40.1	Poor		2016	AC - Mill and Overlay	$28,953		
0000004810	2501268	SPRUCE ST	PINE ST	LOWERLINE ST	291	2	702	Flexible	Local	None	AUDUBON	1,000	18	Weak	28.7	79.9	54.3	12/16/2014	17.4	75.6	46.5	Poor		2016	AC - Mill and Overlay	$28,753		
0000004820	2501261	SPRUCE ST	LOWERLINE ST	ADAMS ST	420	2	1,106	Flexible	Local	None	EAST CARROLLTON	1,000	18	Weak	47.2	66.6	56.9	12/16/2014	37.2	60.7	49.0	Poor		2016	AC - Mill and Overlay	$45,301		
0000004830	2501138	SPRUCE ST	ADAMS ST	BURDETTE ST	336	2	891	Flexible	Local	None	EAST CARROLLTON	1,000	18	Weak	44.7	76.6	60.7	12/16/2014	33.8	71.9	52.9	Poor		2016	AC - Mill and Overlay	$36,508		
0000004840	2501240	SPRUCE ST	BURDETTE ST	FERN ST	349	2	879	Flexible	Local	None	EAST CARROLLTON	1,000	18	Weak	40.3	84.6	62.5	12/16/2014	27.4	80.7	54.1	Poor		2016	AC - Mill and Overlay	$36,008		
0000004850	2500667	SPRUCE ST	FERN ST	SHORT ST	325	2	847	Flexible	Local	None	EAST CARROLLTON	1,000	18	Weak	27.8	85.6	56.7	12/16/2014	16.8	81.8	49.3	Poor		2016	AC - Mill and Overlay	$34,387		
0000004860	2500302	SPRUCE ST	SHORT ST	S CARROLLTON AVE	333	2	822	Flexible	Local	None	EAST CARROLLTON	1,000	18	Weak	25.9	85.0	55.5	12/16/2014	15.6	81.1	48.4	Poor		2016	AC - Mill and Overlay	$33,659		
0000004870	2500561	SPRUCE ST	S CARROLLTON AVE	DUBLIN ST	386	1	1,716	Flexible	Local	None	LEONIDAS	1,000	18	Weak	20.8	50.4	35.6	12/14/2014	12.6	41.4	27.0	Very Poor		2016	AC - Mill and Overlay with Base Repairs	$105,614		
0000004880	2500237	SPRUCE ST	DUBLIN ST	DANTE ST	375	1	1,132	Flexible	Local	None	LEONIDAS	1,000	18	Weak	16.2	47.2	31.7	12/14/2014	9.9	37.2	23.6	Very Poor		2016	AC - Reconstruction (Minor Collector/Local)	$323,628		
0000004890	2500604	SPRUCE ST	DANTE ST	CAMBRONNE ST	349	1	1,012	Flexible	Local	None	LEONIDAS	1,000	18	Weak	18.7	50.5	34.6	12/14/2014	11.4	41.6	26.5	Very Poor		2016	AC - Mill and Overlay with Base Repairs	$62,296		
0000004900	2500391	SPRUCE ST	CAMBRONNE ST	JOLIET ST	352	1	1,009	Flexible	Local	None	LEONIDAS	1,000	18	Weak	25.4	38.1	31.8	12/14/2014	15.3	25.2	20.3	Very Poor		2016	AC - Reconstruction (Minor Collector/Local)	$288,453		
0000004910	2500388	SPRUCE ST	JOLIET ST	LEONIDAS ST	353	1	1,034	Flexible	Local	None	LEONIDAS	1,000	18	Weak	29.7	64.8	47.3	12/14/2014	18.2	58.6	38.4	Very Poor		2016	AC - Mill and Overlay with Base Repairs	$63,616		
0000004920	2500370	SPRUCE ST	LEONIDAS ST	MONROE ST	343	1	1,143	Flexible	Local	None	LEONIDAS	1,000	18	Weak	30.5	71.7	51.1	12/14/2014	18.8	66.2	42.5	Poor		2016	AC - Mill and Overlay	$46,830		
0000004930	2500366	SPRUCE ST	MONROE ST	EAGLE ST	355	1	1,153	Flexible	Local	None	LEONIDAS	1,000	18	Weak	44.2	60.1	52.2	12/14/2014	33.1	52.9	43.0	Poor		2016	AC - Mill and Overlay	$47,239		
0000004940	2500344	SPRUCE ST	GENERAL OGDEN ST	EAGLE ST	344	1	1,036	Flexible	Local	None	LEONIDAS	1,000	18	Weak	33.8	72.9	53.4	12/14/2014	21.2	67.5	44.4	Poor		2016	AC - Mill and Overlay	$42,443		
0000004950	2500372	COHN ST	LEONIDAS ST	MONROE ST	351	2	884	Flexible	Local	None	LEONIDAS	1,000	18	Weak	20.3	43.0	31.7	12/14/2014	12.3	31.3	21.8	Very Poor		2016	AC - Reconstruction (Minor Collector/Local)	$252,834		
0000004960	2500362	COHN ST	MONROE ST	MONROE CT	190	2	495	Flexible	Local	None	LEONIDAS	1,000	18	Weak	18.8	35.0	26.9	12/14/2014	11.4	22.2	16.8	Very Poor		2016	AC - Reconstruction (Minor Collector/Local)	$141,685		
0000004970	2500359	COHN ST	MONROE CT	EAGLE ST	160	2	398	Flexible	Local	None	LEONIDAS	1,000	18	Weak	14.3	25.7	20.0	12/14/2014	8.7	15.5	12.1	Very Poor		2016	AC - Reconstruction (Minor Collector/Local)	$113,786		
0000004980	2500357	COHN ST	EAGLE ST	GENERAL OGDEN ST	350	2	1,123	Flexible	Local	None	LEONIDAS	1,000	18	Weak	27.2	29.1	28.2	12/14/2014	16.4	17.7	17.1	Very Poor		2016	AC - Reconstruction (Minor Collector/Local)	$321,086		
0000004990	2500610	COHN ST	GENERAL OGDEN ST	HOLLYGROVE ST	351	2	1,045	Flexible	Local	None	LEONIDAS	1,000	18	Weak	24.9	42.4	33.7	12/14/2014	15.1	30.4	22.8	Very Poor		2016	AC - Reconstruction (Minor Collector/Local)	$298,907		
0000005000	2500324	COHN ST	HOLLYGROVE ST	HAMILTON ST	349	2	961	Flexible	Local	None	LEONIDAS	1,000	18	Weak	32.6	34.6	33.6	12/14/2014	20.3	21.8	21.1	Very Poor		2016	AC - Reconstruction (Minor Collector/Local)	$274,917		
0000005010	2500367	MONROE CT	MONROE ST	COHN ST	373	2	901	Flexible	Local	None	LEONIDAS	1,000	18	Weak	29.2	33.4	31.3	12/14/2014	17.8	20.9	19.4	Very Poor		2016	AC - Reconstruction (Minor Collector/Local)	$257,663		
0000005020	2500651	COHN ST	LEONIDAS ST	JOLIET ST	351	1	1,025	Flexible	Local	None	LEONIDAS	1,000	18	Weak	6.6	13.2	9.9	12/14/2014	3.9	8.0	6.0	Failure		2016	AC - Reconstruction (Minor Collector/Local)	$293,220		
0000005030	2500225	COHN ST	JOLIET ST	CAMBRONNE ST	351	1	1,033	Flexible	Local	None	LEONIDAS	1,000	18	Weak	4.7	0.5	2.6	12/14/2014	2.6	0.1	1.4	Failure		2016	AC - Reconstruction (Minor Collector/Local)	$295,444		

DRAFT

Stantec

															Field Measured Conditions				2016 Predicted Conditions										
SectionID	SEGMENTID	Street	From	To	Length (ft)	Lanes	Area (yd^2)	Pavement Type	Functional Class	FHWA Route	Neighborhood	AADT	EGT	Subgrade Strength	RCI	SDI	PCI	PCI Date	RCIYr1	SDIYr1	PCIYr1	PCI Class	Destroyed Road	Need Year (Adjusted)	Need Recommended Rehab (PCI Trigger)	Need Cost (PCI Trigger)	Last Rehab	Last Rehab Date
0000005040	2500229	COHN ST	CAMBRONNE ST	DANTE ST	351	1	1,043	Flexible	Local	None	LEONIDAS	1,000	18	Weak	2.5	0.0	1.3	12/14/2014	1.3	0.0	0.7	Failure		2016	AC - Reconstruction (Minor Collector/Local)	$298,335		
0000005050	2500235	COHN ST	DANTE ST	DUBLIN ST	376	1	1,118	Flexible	Local	None	LEONIDAS	1,000	18	Weak	5.5	0.0	2.8	12/14/2014	3.2	0.0	1.6	Failure		2016	AC - Reconstruction (Minor Collector/Local)	$319,720		
0000005060	2500556	COHN ST	DUBLIN ST	S CARROLLTON AVE	384	1	1,029	Flexible	Local	None	LEONIDAS	1,000	18	Weak	11.9	20.8	16.4	12/14/2014	7.2	12.6	9.9	Failure		2016	AC - Reconstruction (Minor Collector/Local)	$294,300		
0000005070	2500298	COHN ST	S CARROLLTON AVE	SHORT ST	333	1	956	Flexible	Local	None	EAST CARROLLTON	1,000	18	Weak	17.9	25.0	21.5	12/14/2014	10.9	15.1	13.0	Very Poor		2016	AC - Reconstruction (Minor Collector/Local)	$273,519		
0000005080	2501230	COHN ST	SHORT ST	FERN ST	324	1	903	Flexible	Local	None	EAST CARROLLTON	1,000	18	Weak	13.6	12.7	13.2	12/14/2014	8.2	7.7	8.0	Failure		2016	AC - Reconstruction (Minor Collector/Local)	$258,108		
0000005090	2501238	COHN ST	FERN ST	BURDETTE ST	351	1	1,002	Flexible	Local	None	EAST CARROLLTON	1,000	18	Weak	10.4	8.4	9.4	12/14/2014	6.3	5.1	5.7	Failure		2016	AC - Reconstruction (Minor Collector/Local)	$286,420		
0000005100	2501244	COHN ST	BURDETTE ST	ADAMS ST	349	1	986	Flexible	Local	None	EAST CARROLLTON	1,000	18	Weak	22.7	9.0	15.9	12/14/2014	13.7	5.4	9.6	Failure		2016	AC - Reconstruction (Minor Collector/Local)	$281,908		
0000005110	2501142	COHN ST	ADAMS ST	HILLARY ST	325	1	898	Flexible	Local	None	EAST CARROLLTON	1,000	18	Weak	18.7	9.7	14.2	12/14/2014	11.4	5.9	8.7	Failure		2016	AC - Reconstruction (Minor Collector/Local)	$256,933		
0000005120	2501263	COHN ST	HILLARY ST	LOWERLINE ST	147	1	425	Flexible	Local	None	EAST CARROLLTON	1,000	18	Weak	0.0	5.0	2.5	12/14/2014	0.0	2.8	1.4	Failure		2016	AC - Reconstruction (Minor Collector/Local)	$121,666		
0000005122	2501051	COHN ST	LOWERLINE ST	PINE ST	291	1	873	Flexible	Local	None	AUDUBON	1,000	18	Weak	10.9	5.6	8.3	12/14/2014	6.6	3.2	4.9	Failure		2016	AC - Reconstruction (Minor Collector/Local)	$249,656		
0000005130	2501277	COHN ST	PINE ST	BROADWAY ST	284	1	837	Flexible	Local	None	AUDUBON	1,000	18	Weak	23.8	22.3	23.1	12/14/2014	14.4	13.5	14.0	Very Poor		2016	AC - Reconstruction (Minor Collector/Local)	$239,425		
0000005140	2501285	COHN ST	BROADWAY ST	AUDUBON ST	284	2	812	Flexible	Local	None	AUDUBON	1,000	18	Weak	23.8	20.9	22.4	12/14/2014	14.4	12.7	13.6	Very Poor		2016	AC - Reconstruction (Minor Collector/Local)	$232,085		
0000005150	2501416	COHN ST	AUDUBON ST	DEAD END	174	2	468	Composite	Local	None	AUDUBON	1,000	26	Weak	16.1	30.7	23.4	12/14/2014	13.1	26.6	19.9	Very Poor		2016	PCC - Reconstruction (Minor Collector/Local)	$225,632		
0000005160	2501421	HICKORY ST	DEAD END	AUDUBON BLVD	180	2	558	Flexible	Local	None	AUDUBON	1,000	18	Weak	36.6	73.0	54.8	12/14/2014	23.7	47.7	45.7	Poor		2016	AC - Mill and Overlay	$22,837		
0000005170	2500261	HICKORY ST	AUDUBON BLVD	PAVE CHANGE	180	2	574	Rigid	Local	None	AUDUBON	1,000	22	Weak	39.5	97.4	68.5	12/14/2014	34.6	96.3	65.5	Fair		2024	PCC - Crack/Joint Sealing	$10,770		
0000005175	12500261	HICKORY ST	PAVE CHANGE	AUDUBON ST	184	2	587	Flexible	Local	None	AUDUBON	1,000	18	Weak	42.0	86.3	64.2	12/14/2014	29.8	82.7	56.3	Fair		2017	AC - Mill and Overlay	$24,625		
0000005180	2500984	HICKORY ST	AUDUBON ST	BROADWAY ST	283	2	852	Flexible	Local	None	AUDUBON	1,000	18	Weak	5.0	47.9	26.5	12/14/2014	2.8	38.2	20.5	Very Poor		2016	AC - Reconstruction (Minor Collector/Local)	$243,587		
0000005190	2501279	HICKORY ST	BROADWAY ST	PINE ST	284	2	830	Flexible	Local	None	AUDUBON	1,000	18	Weak	14.0	21.8	17.9	12/14/2014	8.5	13.2	10.9	Very Poor		2016	AC - Reconstruction (Minor Collector/Local)	$237,327		
0000005200	2501276	HICKORY ST	PINE ST	LOWERLINE ST	291	2	844	Flexible	Local	None	AUDUBON	1,000	18	Weak	13.0	5.8	9.4	12/14/2014	7.9	3.3	5.6	Failure		2016	AC - Reconstruction (Minor Collector/Local)	$241,236		
0000005210	2501274	HICKORY ST	LOWERLINE ST	HILLARY ST	200	2	590	Flexible	Local	None	EAST CARROLLTON	1,000	18	Weak	38.1	9.0	22.1	12/14/2014	22.3	5.4	13.9	Very Poor		2016	AC - Reconstruction (Minor Collector/Local)	$168,789		
0000005220	2501246	HICKORY ST	HILLARY ST	ADAMS ST	325	2	944	Flexible	Local	None	EAST CARROLLTON	1,000	18	Weak	14.2	0.0	7.1	12/14/2014	8.6	0.0	4.3	Failure		2016	AC - Reconstruction (Minor Collector/Local)	$270,056		
0000005230	2501242	HICKORY ST	ADAMS ST	BURDETTE ST	350	2	987	Flexible	Local	None	EAST CARROLLTON	1,000	18	Weak	20.5	21.7	21.2	12/14/2014	12.5	13.1	12.8	Very Poor		2016	AC - Reconstruction (Minor Collector/Local)	$282,162		
0000005240	2501234	HICKORY ST	BURDETTE ST	FERN ST	348	2	991	Flexible	Local	None	EAST CARROLLTON	1,000	18	Weak	22.8	0.2	11.5	12/14/2014	13.8	0.1	7.0	Failure		2016	AC - Reconstruction (Minor Collector/Local)	$283,401		
0000005250	2501228	HICKORY ST	FERN ST	SHORT ST	324	2	957	Flexible	Local	None	EAST CARROLLTON	1,000	18	Weak	6.6	8.1	7.4	12/14/2014	3.9	4.9	4.4	Failure		2016	AC - Reconstruction (Minor Collector/Local)	$273,551		
0000005260	2500815	HICKORY ST	SHORT ST	S CARROLLTON AVE	333	2	936	Flexible	Local	None	EAST CARROLLTON	1,000	18	Weak	12.7	17.1	14.9	12/14/2014	7.7	10.4	9.1	Failure		2016	AC - Reconstruction (Minor Collector/Local)	$267,609		
0000005270	2500554	HICKORY ST	S CARROLLTON AVE	DUBLIN ST	382	2	1,175	Flexible	Local	None	LEONIDAS	1,000	18	Weak	24.3	0.0	12.2	12/14/2014	14.7	0.0	7.4	Failure		2016	AC - Reconstruction (Minor Collector/Local)	$335,989		
0000005280	2500233	HICKORY ST	DUBLIN ST	DANTE ST	377	2	1,106	Flexible	Local	None	LEONIDAS	1,000	18	Weak	5.2	0.0	2.6	12/14/2014	3.0	0.0	1.5	Failure		2016	AC - Reconstruction (Minor Collector/Local)	$316,384		
0000005290	2500227	HICKORY ST	DANTE ST	CAMBRONNE ST	350	2	956	Flexible	Local	None	LEONIDAS	1,000	18	Weak	15.1	38.4	26.8	12/14/2014	9.2	25.5	17.4	Very Poor		2016	AC - Reconstruction (Minor Collector/Local)	$273,265		
0000005300	2500378	HICKORY ST	CAMBRONNE ST	JOLIET ST	352	2	1,031	Flexible	Local	None	LEONIDAS	1,000	18	Weak	11.5	23.8	17.7	12/14/2014	7.0	14.4	10.7	Very Poor		2016	AC - Reconstruction (Minor Collector/Local)	$294,936		
0000005310	2500374	HICKORY ST	JOLIET ST	LEONIDAS ST	352	2	1,040	Flexible	Local	None	LEONIDAS	1,000	18	Weak	6.6	8.7	7.7	12/14/2014	3.9	5.2	4.6	Failure		2016	AC - Reconstruction (Minor Collector/Local)	$297,414		
0000005320	2500364	HICKORY ST	LEONIDAS ST	MONROE ST	349	2	1,022	Flexible	Local	None	LEONIDAS	1,000	18	Weak	19.5	73.4	46.5	12/14/2014	11.8	68.1	40.0	Poor		2016	AC - Mill and Overlay	$41,851		
0000005330	2500361	HICKORY ST	MONROE ST	EAGLE ST	351	2	931	Flexible	Local	None	LEONIDAS	1,000	18	Weak	19.1	71.5	45.3	12/14/2014	11.6	66.0	38.8	Very Poor		2016	AC - Mill and Overlay with Base Repairs	$57,278		
0000005340	2500612	HICKORY ST	EAGLE ST	GENERAL OGDEN ST	350	2	1,048	Flexible	Local	None	LEONIDAS	1,000	18	Weak	51.2	76.4	63.8	12/14/2014	42.3	71.6	57.0	Fair		2017	AC - Mill and Overlay	$44,003		
0000005350	2500331	HICKORY ST	GENERAL OGDEN ST	HOLLYGROVE ST	349	2	1,162	Flexible	Local	None	LEONIDAS	1,000	18	Weak	34.8	74.8	54.8	12/14/2014	22.0	69.8	45.9	Poor		2016	AC - Mill and Overlay	$47,603		
0000005360	2500321	HICKORY ST	HOLLYGROVE ST	HAMILTON ST	353	2	1,221	Composite	Local	None	LEONIDAS	1,000	26	Weak	35.7	67.8	51.8	12/14/2014	31.0	61.3	46.2	Poor		2016	AC - Mill and Overlay	$49,993		
0000005370	2500320	HICKORY ST	HAMILTON ST	MONTICELLO AVE	132	2	404	Flexible	Local	None	LEONIDAS	1,000	18	Weak	6.0	25.5	15.8	12/14/2014	3.5	15.4	9.5	Failure		2016	AC - Reconstruction (Minor Collector/Local)	$115,597		
0000005380	2500986	GREEN ST	DEAD END	AUDUBON ST	192	2	490	Flexible	Local	None	AUDUBON	1,000	18	Weak	4.1	5.6	4.9	12/15/2014	2.3	3.2	2.8	Failure		2016	AC - Reconstruction (Minor Collector/Local)	$140,001		
0000005390	2501288	GREEN ST	AUDUBON ST	BROADWAY ST	288	2	713	Flexible	Local	None	AUDUBON	1,000	18	Weak	0.7	6.4	3.6	12/15/2014	0.2	3.7	2.0	Failure		2016	AC - Reconstruction (Minor Collector/Local)	$203,995		
0000005400	2501057	GREEN ST	BROADWAY ST	PINE ST	287	2	773	Flexible	Local	None	AUDUBON	1,000	18	Weak	11.9	5.4	8.8	12/15/2014	7.2	3.2	5.2	Failure		2016	AC - Reconstruction (Minor Collector/Local)	$221,154		
0000005410	2501053	GREEN ST	PINE ST	LOWERLINE ST	287	2	997	Flexible	Local	None	AUDUBON	1,000	18	Weak	12.4	0.0	6.2	12/15/2014	7.5	0.0	3.8	Failure		2016	AC - Reconstruction (Minor Collector/Local)	$285,149		
0000005420	2501236	GREEN ST	ADAMS ST	BURDETTE ST	352	2	1,101	Flexible	Local	None	EAST CARROLLTON	1,000	18	Weak	23.5	54.4	39.0	12/15/2014	14.2	46.2	30.2	Very Poor		2016	AC - Mill and Overlay with Base Repairs	$67,718		
0000005430	2501232	GREEN ST	BURDETTE ST	FERN ST	350	2	931	Flexible	Local	None	EAST CARROLLTON	1,000	18	Weak	23.1	58.6	40.9	12/15/2014	14.0	51.2	32.6	Very Poor		2016	AC - Mill and Overlay with Base Repairs	$57,312		
0000005440	2500819	GREEN ST	FERN ST	SHORT ST	321	2	780	Flexible	Local	None	EAST CARROLLTON	1,000	18	Weak	25.1	56.8	41.0	12/15/2014	15.2	49.1	32.2	Very Poor		2016	AC - Mill and Overlay with Base Repairs	$48,014		
0000005450	2500811	GREEN ST	SHORT ST	S CARROLLTON AVE	334	2	1,122	Flexible	Local	None	EAST CARROLLTON	1,000	18	Weak	30.1	74.6	52.4	12/15/2014	18.5	69.5	44.0	Poor		2016	AC - Mill and Overlay	$45,951		
0000005460	2500940	GREEN ST	S CARROLLTON AVE	DUBLIN ST	383	2	1,124	Flexible	Local	None	LEONIDAS	1,000	18	Weak	16.7	5.0	10.9	12/14/2014	10.2	2.8	6.5	Failure		2016	AC - Reconstruction (Minor Collector/Local)	$321,404		
0000005470	2500231	GREEN ST	DUBLIN ST	DANTE ST	377	2	1,183	Flexible	Local	None	LEONIDAS	1,000	18	Weak	15.2	6.4	10.8	12/14/2014	9.3	3.7	6.5	Failure		2016	AC - Reconstruction (Minor Collector/Local)	$338,404		
0000005480	2500382	GREEN ST	DANTE ST	CAMBRONNE ST	351	2	1,253	Flexible	Local	None	LEONIDAS	1,000	18	Weak	51.3	94.0	72.7	08/07/2015	47.0	92.5	69.8	Fair		2021	AC - Mill and Overlay	$58,071	AC - Mill and Overlay	08/07/2015
0000005490	2500376	GREEN ST	CAMBRONNE ST	JOLIET ST	355	2	1,126	Flexible	Local	None	LEONIDAS	1,000	18	Weak	43.6	87.4	65.5	08/07/2015	38.5	85.7	62.1	Fair		2018	AC - Mill and Overlay	$48,459	AC - Mill and Overlay	08/07/2015
0000005500	2500657	GREEN ST	JOLIET ST	LEONIDAS ST	348	2	1,131	Flexible	Local	None	LEONIDAS	1,000	18	Weak	49.6	71.5	60.6	12/14/2014	40.5	66.0	53.3	Poor		2016	AC - Mill and Overlay	$46,325		
0000005510	2500653	GREEN ST	LEONIDAS ST	MONROE ST	354	2	1,101	Flexible	Local	None	LEONIDAS	1,000	18	Weak	10.1	33.6	21.9	12/14/2014	6.1	21.1	13.6	Very Poor		2016	AC - Reconstruction (Minor Collector/Local)	$314,731		
0000005520	2500640	GREEN ST	MONROE ST	EAGLE ST	349	2	1,209	Flexible	Local	None	LEONIDAS	1,000	18	Weak	19.8	52.6	36.2	12/14/2014	12.0	44.0	28.0	Very Poor		2016	AC - Mill and Overlay with Base Repairs	$74,370		
0000005530	2500638	GREEN ST	EAGLE ST	GENERAL OGDEN ST	350	2	1,263	Flexible	Local	None	LEONIDAS	1,000	18	Weak	33.3	40.0	36.7	12/14/2014	20.8	27.1	24.0	Very Poor		2016	AC - Reconstruction (Minor Collector/Local)	$361,123		
0000005540	2500581	GREEN ST	GENERAL OGDEN ST	HOLLYGROVE ST	350	2	1,033	Flexible	Local	None	LEONIDAS	1,000	18	Weak	50.8	43.7	47.3	12/14/2014	41.9	32.3	37.1	Very Poor		2016	AC - Mill and Overlay with Base Repairs	$63,582		
0000005550	2500579	GREEN ST	HOLLYGROVE ST	DEAD END	301	2	1,003	Flexible	Local	None	LEONIDAS	1,000	18	Weak	23.2	51.1	37.2	12/14/2014	14.0	42.3	28.2	Very Poor		2016	AC - Mill and Overlay with Base Repairs	$61,736		
0000005560	2501370	BIRCH ST	DEAD END	AUDUBON ST	204	2	520	Flexible	Local	None	AUDUBON	1,000	18	Weak	9.1	0.0	4.6	12/14/2014	5.5	0.0	2.8	Failure		2016	AC - Reconstruction (Minor Collector/Local)	$148,707		
0000005570	2501319	BIRCH ST	AUDUBON ST	BROADWAY ST	286	2	733	Flexible	Local	None	AUDUBON	1,000	18	Weak	3.8	0.0	1.9	12/14/2014	2.1	0.0	1.1	Failure		2016	AC - Reconstruction (Minor Collector/Local)	$209,747		
0000005580	2501055	BIRCH ST	BROADWAY ST	PINE ST	288	2	670	Flexible	Local	None	AUDUBON	1,000	18	Weak	2.7	4.1	3.4	12/14/2014	1.4	2.3	1.9	Failure		2016	AC - Reconstruction (Minor Collector/Local)	$197,386		
0000005590	2501136	BIRCH ST	PINE ST	LOWERLINE ST	287	2	775	Flexible	Local	None	AUDUBON	1,000	18	Weak	4.6	5.0	4.8	12/14/2014	2.6	2.8	2.7	Failure		2016	AC - Reconstruction (Minor Collector/Local)	$221,694		
0000005600	2501257	BIRCH ST	LOWERLINE ST	HILLARY ST	304	2	779	Flexible	Local	None	EAST CARROLLTON	1,000	18	Weak	7.5	5.6	6.6	12/14/2014	4.5	3.2	3.9	Failure		2016	AC - Reconstruction (Minor Collector/Local)	$222,647		
0000005610	2501250	BIRCH ST	HILLARY ST	ADAMS ST	327	2	694	Flexible	Local	None	EAST CARROLLTON	1,000	18	Weak	6.5	9.7	8.1	12/14/2014	3.8	5.9	4.9	Failure		2016	AC - Reconstruction (Minor Collector/Local)	$198,467		
0000005620	2501248	BIRCH ST	ADAMS ST	BURDETTE ST	350	2	789	Flexible	Local	None	EAST CARROLLTON	1,000	18	Weak	42.2	59.4	50.8	12/14/2014	30.1	52.1	41.1	Poor		2016	AC - Mill and Overlay	$32,335		
0000005630	2500821	BIRCH ST	BURDETTE ST	FERN ST	349	2	1,056	Flexible	Local	None	EAST CARROLLTON	1,000	18	Weak	22.2	59.3	40.8	12/14/2014	13.4	52.0	32.7	Very Poor		2016	AC - Mill and Overlay with Base Repairs	$64,970		
0000005640	2500816	BIRCH ST	FERN ST	SHORT ST	325	2	1,089	Flexible	Local	None	EAST CARROLLTON	1,000	18	Weak	17.0	72.3	44.7	12/14/2014	10.4	66.8	38.6	Very Poor		2016	AC - Mill and Overlay with Base Repairs	$67,034		
0000005650	2500948	BIRCH ST	SHORT ST	S CARROLLTON AVE	330	2	1,055	Flexible	Local	None	EAST CARROLLTON	1,000	18	Weak	45.9	75.7	60.8	12/14/2014	35.6	70.8	53.2	Poor		2016	AC - Mill and Overlay	$43,194		
0000005660	2500938	BIRCH ST	S CARROLLTON AVE	DUBLIN ST	382	1	933	Flexible	Local	None	LEONIDAS	1,000	18	Weak	33.6	10.1	21.9	12/14/2014	21.1	6.1	13.6	Very Poor		2016	AC - Reconstruction (Minor Collector/Local)	$266,688		
0000005670	2500216	BIRCH ST	DUBLIN ST	DANTE ST	378	1	950	Flexible	Local	None	LEONIDAS	1,000	18	Weak	12.1	8.5	10.3	12/14/2014	7.3	5.1	6.2	Failure		2016	AC - Reconstruction (Minor Collector/Local)	$271,581		
0000005680	2500380	BIRCH ST	DANTE ST	CAMBRONNE ST	351	1	893	Flexible	Local	None	LEONIDAS	1,000	18	Weak	18.0	0.0	9.0	12/14/2014	11.0	0.0	5.5	Failure		2016	AC - Reconstruction (Minor Collector/Local)	$255,280		
0000005690	2500553	BIRCH ST	CAMBRONNE ST	JOLIET ST	350	1	846	Flexible	Local	None	LEONIDAS	1,000	18	Weak	7.4	2.0	4.7	12/14/2014	4.4	0.9	2.7	Failure		2016	AC - Reconstruction (Minor Collector/Local)	$241,903		
0000005700	2500655	BIRCH ST	JOLIET ST	LEONIDAS ST	350	1	889	Flexible	Local	None	LEONIDAS	1,000	18	Weak	44.1	62.1	53.1	12/14/2014	32.9	55.3	44.1	Poor		2016	AC - Mill and Overlay	$36,431		
0000005710	2500333	BIRCH ST	LEONIDAS ST	MONROE ST	352	2	844	Flexible	Local	None	LEONIDAS	1,000	18	Weak	29.1	28.6	28.9	12/14/2014	17.7	17.4	17.6	Very Poor		2016	AC - Reconstruction (Minor Collector/Local)	$241,490		
0000005720	2500179	BIRCH ST	MONROE ST	EAGLE ST	349	2	854	Flexible	Local	None	LEONIDAS	1,000	18	Weak	23.8	23.6	23.7	12/14/2014	14.4	14.3	14.4	Very Poor		2016	AC - Reconstruction (Minor Collector/Local)	$244,286		
0000005730	2500175	BIRCH ST	EAGLE ST	GENERAL OGDEN ST	349	2	1,013	Flexible	Local	None	LEONIDAS	1,000	18	Weak	52.5	66.1	59.3	12/14/2014	43.9	60.1	52.0	Poor		2016	AC - Mill and Overlay	$41,501		
0000005740	2500173	BIRCH ST	GENERAL OGDEN ST	HOLLYGROVE ST	352	2	732	Flexible	Local	None	LEONIDAS	1,000	18	Weak	23.0	17.1	20.1	12/14/2014	13.9	10.4	12.2	Very Poor		2016	AC - Reconstruction (Minor Collector/Local)	$209,270		
0000005750	2500326	BIRCH ST	HOLLYGROVE ST	DEAD END	191	2	378	Flexible	Local	None	LEONIDAS	1,000	18	Weak	40.7	58.3	49.5	12/14/2014	27.8	50.8	39.3	Very Poor		2016	AC - Mill and Overlay with Base Repairs	$23,272		
0000005760	2500770	JEANNETTE ST	S CARROLLTON AVE	DUBLIN ST	380	2	1,351	Rigid	Local	None	LEONIDAS	1,000	22	Weak	42.3	37.1	39.7	12/14/2014	37.4	32.1	34.8	Very Poor		2016	PCC - Full Depth Slab Repair	$103,825		
0000005770	2500214	JEANNETTE ST	DUBLIN ST	DANTE ST	379	2	1,171	Rigid	Local	None	LEONIDAS	1,000	22	Weak	28.0	59.2	43.6	12/14/2014	23.8	52.5	38.2	Very Poor		2016	PCC - Full Depth Slab Repair	$89,959		
0000005780	2500762	JEANNETTE ST	DANTE ST	CAMBRONNE ST	352	2	968	Flexible	Local	None	LEONIDAS	1,000	18	Weak	14.5	15.8	15.2	12/14/2014	8.8	9.6	9.2	Failure		2016	AC - Reconstruction (Minor Collector/Local)	$276,697		
0000005790	2500551	JEANNETTE ST	CAMBRONNE ST	JOLIET ST	350	2	1,037	Flexible	Local	None	LEONIDAS	1,000	18	Weak	18.7	22.4	20.6	12/14/2014	11.4	13.6	12.5	Very Poor		2016	AC - Reconstruction (Minor Collector/Local)	$296,620		

DRAFT

Appendix A RoadMatrix Section Attributes

															Field Measured Conditions				2016 Predicted Conditions										
SectionID	SEGMENTID	Street	From	To	Length (ft)	Lanes	Area (yd^2)	Pavement Type	Functional Class	FHWA Route	Neighborhood	AADT	EGT	Subgrade Strength	RCI	SDI	PCI	PCI Date	RCIYr1	SDIYr1	PCIYr1	PCI Class	Destroyed Road	Need Year (Adjusted)	Need Recommended Rehab (PCI Trigger)	Need Cost (PCI Trigger)	Last Rehab	Last Rehab Date
0000005800	2500337	JEANNETTE ST	JOLIET ST	LEONIDAS ST	353	2	974	Flexible	Local	None	LEONIDAS	1,000	18	Weak	7.3	24.6	16.0	12/14/2014	4.3	14.8	9.6	Failure		2016	AC - Reconstruction (Minor Collector/Local)	$278,635		
0000005810	2500181	JEANNETTE ST	LEONIDAS ST	MONROE ST	348	2	1,037	Flexible	Local	None	LEONIDAS	1,000	18	Weak	1.4	19.7	10.6	12/14/2014	0.5	12.0	6.3	Failure		2016	AC - Reconstruction (Minor Collector/Local)	$296,683		
0000005820	2500644	JEANNETTE ST	MONROE ST	EAGLE ST	353	2	1,104	Flexible	Local	None	LEONIDAS	1,000	18	Weak	39.2	0.0	19.6	12/14/2014	26.3	0.0	13.2	Very Poor		2016	AC - Reconstruction (Minor Collector/Local)	$315,621		
0000005830	2500642	JEANNETTE ST	EAGLE ST	GENERAL OGDEN ST	350	2	1,061	Flexible	Local	None	LEONIDAS	1,000	18	Weak	42.5	0.0	21.3	12/14/2014	30.5	0.0	15.3	Very Poor		2016	AC - Reconstruction (Minor Collector/Local)	$303,388		
0000005840	2500325	JEANNETTE ST	GENERAL OGDEN ST	DEAD END	425	2	1,115	Flexible	Local	None	LEONIDAS	1,000	18	Weak	31.0	22.9	27.0	12/14/2014	19.1	13.9	16.5	Very Poor		2016	AC - Reconstruction (Minor Collector/Local)	$318,989		
0000005850	2500944	JEANNETTE ST	S CARROLLTON AVE	SHORT ST	333	1	778	Flexible	Local	None	EAST CARROLLTON	1,000	18	Weak	20.8	5.9	13.4	12/15/2014	12.6	3.4	8.0	Failure		2016	AC - Reconstruction (Minor Collector/Local)	$222,425		
0000005860	2500825	JEANNETTE ST	SHORT ST	FERN ST	325	1	776	Flexible	Local	None	EAST CARROLLTON	1,000	18	Weak	8.6	0.0	4.3	12/15/2014	5.2	0.0	2.6	Failure		2016	AC - Reconstruction (Minor Collector/Local)	$221,821		
0000005870	2500949	JEANNETTE ST	FERN ST	BURDETTE ST	352	1	876	Flexible	Local	None	EAST CARROLLTON	1,000	18	Weak	27.2	52.0	39.6	12/15/2014	16.4	43.3	29.9	Very Poor		2016	AC - Mill and Overlay with Base Repairs	$53,928		
0000005880	2500951	JEANNETTE ST	BURDETTE ST	ADAMS ST	349	1	878	Flexible	Local	None	EAST CARROLLTON	1,000	18	Weak	4.2	0.5	2.4	12/15/2014	2.4	0.1	1.3	Failure		2016	AC - Reconstruction (Minor Collector/Local)	$251,181		
0000005890	2501252	JEANNETTE ST	ADAMS ST	HILLARY ST	326	1	800	Flexible	Local	None	EAST CARROLLTON	1,000	18	Weak	13.2	0.0	6.6	12/15/2014	8.0	0.0	4.0	Failure		2016	AC - Reconstruction (Minor Collector/Local)	$228,716		
0000005900	2501253	JEANNETTE ST	HILLARY ST	LOWERLINE ST	355	1	882	Flexible	Local	None	EAST CARROLLTON	1,000	18	Weak	6.3	0.0	3.2	12/15/2014	3.7	0.0	1.9	Failure		2016	AC - Reconstruction (Minor Collector/Local)	$252,230		
0000005910	2501259	JEANNETTE ST	LOWERLINE ST	PINE ST	290	1	758	Flexible	Local	None	AUDUBON	1,000	18	Weak	7.9	5.2	6.6	12/15/2014	4.7	3.0	3.9	Failure		2016	AC - Reconstruction (Minor Collector/Local)	$216,737		
0000005920	2500857	JEANNETTE ST	PINE ST	BROADWAY ST	285	1	717	Flexible	Local	None	AUDUBON	1,000	18	Weak	10.8	19.1	15.0	12/15/2014	6.6	11.6	9.1	Failure		2016	AC - Reconstruction (Minor Collector/Local)	$205,012		
0000005930	2501321	JEANNETTE ST	DEAD END	AUDUBON ST	223	2	619	Flexible	Local	None	AUDUBON	1,000	18	Weak	35.0	62.8	48.9	12/15/2014	22.2	56.2	39.2	Very Poor		2016	AC - Mill and Overlay with Base Repairs	$38,067		
0000005940	2501314	JEANNETTE ST	AUDUBON ST	BROADWAY ST	285	2	728	Flexible	Local	None	AUDUBON	1,000	18	Weak	11.8	36.0	23.9	12/15/2014	7.2	23.2	15.2	Very Poor		2016	AC - Reconstruction (Minor Collector/Local)	$208,285		
0000005950	2501326	PLUM ST	DEAD END	AUDUBON ST	229	2	797	Flexible	Local	None	AUDUBON	1,000	18	Weak	46.7	89.2	68.0	12/15/2014	36.6	85.9	61.3	Fair		2018	AC - Mill and Overlay	$34,283		
0000005960	2500865	PLUM ST	AUDUBON ST	BROADWAY ST	284	1	776	Flexible	Local	None	AUDUBON	1,000	18	Weak	9.2	16.8	13.0	12/15/2014	5.6	10.3	8.0	Failure		2016	AC - Reconstruction (Minor Collector/Local)	$221,980		
0000005970	2500853	OAK ST	BROADWAY ST	PINE ST	284	1	854	Flexible	Local	None	AUDUBON	1,000	18	Weak	37.1	34.9	36.0	12/15/2014	24.3	22.1	23.2	Very Poor		2016	AC - Reconstruction (Minor Collector/Local)	$244,191		
0000005980	2500849	OAK ST	PINE ST	LOWERLINE ST	291	1	876	Flexible	Local	None	AUDUBON	1,000	18	Weak	22.5	19.7	21.1	12/15/2014	13.6	12.0	12.8	Very Poor		2016	AC - Reconstruction (Minor Collector/Local)	$250,387		
0000005990	2501039	OAK ST	LOWERLINE ST	CHEROKEE ST	186	1	563	Flexible	Local	None	EAST CARROLLTON	1,000	18	Weak	18.7	12.3	14.0	12/15/2014	9.6	7.5	8.6	Failure		2016	AC - Reconstruction (Minor Collector/Local)	$161,067		
0000006000	2501033	OAK ST	CHEROKEE ST	HILLARY ST	326	1	903	Flexible	Local	None	EAST CARROLLTON	1,000	18	Weak	19.3	42.3	40.8	12/15/2014	11.7	55.6	33.7	Very Poor		2016	AC - Mill and Overlay with Base Repairs	$55,562		
0000006010	2501025	OAK ST	HILLARY ST	ADAMS ST	324	1	903	Flexible	Local	None	EAST CARROLLTON	1,000	18	Weak	28.9	64.1	46.5	12/15/2014	17.6	57.8	37.7	Very Poor		2016	AC - Mill and Overlay with Base Repairs	$55,535		
0000006020	2500899	OAK ST	ADAMS ST	BURDETTE ST	352	1	1,006	Flexible	Local	None	EAST CARROLLTON	1,000	18	Weak	24.4	60.4	42.4	12/15/2014	14.7	53.2	34.0	Very Poor		2016	AC - Mill and Overlay with Base Repairs	$61,893		
0000006030	2500936	OAK ST	BURDETTE ST	FERN ST	350	1	996	Flexible	Local	None	EAST CARROLLTON	1,000	18	Weak	27.7	4.8	16.3	12/15/2014	16.7	2.7	9.7	Failure		2016	AC - Reconstruction (Minor Collector/Local)	$284,704		
0000006040	2500934	OAK ST	FERN ST	SHORT ST	326	1	947	Flexible	Local	None	EAST CARROLLTON	1,000	18	Weak	27.3	15.9	21.6	12/15/2014	16.5	9.7	13.1	Very Poor		2016	AC - Reconstruction (Minor Collector/Local)	$270,787		
0000006050	2500778	OAK ST	SHORT ST	S CARROLLTON AVE	333	1	983	Flexible	Local	None	EAST CARROLLTON	1,000	18	Weak	17.9	16.3	17.1	12/15/2014	10.9	10.0	10.5	Very Poor		2016	AC - Reconstruction (Minor Collector/Local)	$281,018		
0000006060	2500774	OAK ST	S CARROLLTON AVE	DUBLIN ST	384	2	1,166	Composite	Local	None	LEONIDAS	1,000	26	Weak	37.7	98.1	67.9	12/14/2014	33.0	97.1	65.1	Fair		2024	AC - Mill and Overlay	$58,172		
0000006070	2500659	OAK ST	DUBLIN ST	DANTE ST	375	2	1,245	Composite	Local	None	LEONIDAS	1,000	26	Weak	50.0	99.0	74.5	12/14/2014	44.5	98.0	71.3	Good		2028	AC - Mill and Overlay	$68,557		
0000006080	2500571	OAK ST	DANTE ST	CAMBRONNE ST	351	2	1,014	Composite	Local	None	LEONIDAS	1,000	26	Weak	43.4	97.6	70.5	12/14/2014	38.7	96.6	67.7	Fair		2026	AC - Mill and Overlay	$53,188		
0000006090	2500563	OAK ST	CAMBRONNE ST	JOLIET ST	349	2	1,085	Composite	Local	None	LEONIDAS	1,000	26	Weak	39.4	82.0	60.7	12/14/2014	34.8	77.2	56.0	Fair		2017	AC - Mill and Overlay	$45,552		
0000006100	2500633	OAK ST	JOLIET ST	LEONIDAS ST	353	2	1,168	Composite	Local	None	LEONIDAS	1,000	26	Weak	34.8	99.5	68.2	12/14/2014	32.1	98.5	65.3	Fair		2025	AC - Mill and Overlay	$59,746		
0000006110	2500614	OAK ST	LEONIDAS ST	MONROE ST	349	2	1,173	Composite	Local	None	LEONIDAS	1,000	26	Weak	63.4	100.0	81.7	12/14/2014	56.9	98.9	77.9	Good		2032	AC - Mill and Overlay	$71,323		
0000006120	2500171	OAK ST	MONROE ST	EAGLE ST	352	2	1,173	Composite	Local	None	LEONIDAS	1,000	26	Weak	52.0	96.1	74.1	12/14/2014	46.5	94.7	70.6	Good		2027	AC - Mill and Overlay	$63,033		
0000006130	2500168	OAK ST	EAGLE ST	GENERAL OGDEN ST	163	2	564	Composite	Local	Local	LEONIDAS	1,000	26	Weak	27.0	78.4	52.7	12/14/2014	23.1	72.8	48.0	Poor		2016	AC - Mill and Overlay	$23,087		
0000006140	2500328	OAK ST	GENERAL OGDEN ST	MONTICELLO AVE	399	2	1,756	Flexible	Local	Local	LEONIDAS	1,000	18	Weak	9.3	21.6	15.5	12/14/2014	5.6	13.1	9.4	Failure		2016	AC - Reconstruction (Minor Collector/Local)	$502,299		
0000006150	2500162	FERRY PL	WILLOW ST	PLUM ST	344	1	645	Flexible	Local	None	LEONIDAS	1,000	18	Weak	32.0	78.1	55.1	12/14/2014	19.9	73.6	46.8	Poor		2016	AC - Mill and Overlay	$26,409		
0000006160	2500327	PLUM ST	FERRY PL	GENERAL OGDEN ST	152	1	324	Flexible	Local	None	LEONIDAS	1,000	18	Weak	19.5	18.3	18.9	12/14/2014	11.8	11.1	11.5	Very Poor		2016	AC - Reconstruction (Minor Collector/Local)	$92,719		
0000006170	2500167	PLUM ST	GENERAL OGDEN ST	EAGLE ST	350	2	816	Flexible	Local	None	LEONIDAS	1,000	18	Weak	31.8	11.1	21.5	12/14/2014	19.7	6.7	13.2	Very Poor		2016	AC - Reconstruction (Minor Collector/Local)	$233,324		
0000006180	2500578	PLUM ST	EAGLE ST	MONROE ST	351	2	1,188	Flexible	Local	None	LEONIDAS	1,000	18	Weak	15.2	5.0	10.1	12/14/2014	9.3	2.8	6.1	Failure		2016	AC - Reconstruction (Minor Collector/Local)	$339,611		
0000006190	2500648	PLUM ST	MONROE ST	LEONIDAS ST	350	2	1,172	Flexible	Local	None	LEONIDAS	1,000	18	Weak	5.0	10.5	7.8	12/14/2014	2.8	6.4	4.6	Failure		2016	AC - Reconstruction (Minor Collector/Local)	$335,099		
0000006200	2500635	PLUM ST	LEONIDAS ST	JOLIET ST	351	2	1,221	Flexible	Local	None	LEONIDAS	1,000	18	Weak	8.8	3.8	6.3	12/14/2014	5.3	2.1	3.7	Failure		2016	AC - Reconstruction (Minor Collector/Local)	$349,303		
0000006210	2500567	PLUM ST	JOLIET ST	CAMBRONNE ST	350	2	1,287	Flexible	Local	None	LEONIDAS	1,000	18	Weak	3.4	0.4	1.9	12/14/2014	1.9	0.1	1.0	Failure		2016	AC - Reconstruction (Minor Collector/Local)	$368,113		
0000006220	2500573	PLUM ST	CAMBRONNE ST	DANTE ST	355	2	1,270	Flexible	Local	None	LEONIDAS	1,000	18	Weak	8.1	2.0	5.1	12/14/2014	4.9	0.9	2.9	Failure		2016	AC - Reconstruction (Minor Collector/Local)	$363,220		
0000006230	2500764	PLUM ST	DANTE ST	DUBLIN ST	373	2	1,188	Flexible	Local	None	LEONIDAS	1,000	18	Weak	7.4	0.0	3.7	12/14/2014	4.4	0.0	2.2	Failure		2016	AC - Reconstruction (Minor Collector/Local)	$339,802		
0000006240	2500212	PLUM ST	DUBLIN ST	S CARROLLTON AVE	384	1	1,210	Flexible	Local	None	LEONIDAS	1,000	18	Weak	6.3	13.8	10.1	12/14/2014	3.7	8.4	6.1	Failure		2016	AC - Reconstruction (Minor Collector/Local)	$346,157		
0000006250	2500928	PLUM ST	S CARROLLTON AVE	SHORT ST	332	1	862	Flexible	Local	None	EAST CARROLLTON	1,000	18	Weak	2.2	7.6	4.9	12/15/2014	1.0	4.5	2.8	Failure		2016	AC - Reconstruction (Minor Collector/Local)	$246,447		
0000006260	2500932	PLUM ST	SHORT ST	FERN ST	326	1	822	Flexible	Local	None	EAST CARROLLTON	1,000	18	Weak	13.8	0.0	6.9	12/15/2014	8.4	0.0	4.2	Failure		2016	AC - Reconstruction (Minor Collector/Local)	$235,040		
0000006270	2500829	PLUM ST	FERN ST	BURDETTE ST	349	1	890	Flexible	Local	None	EAST CARROLLTON	1,000	18	Weak	4.7	17.3	11.0	12/15/2014	2.6	10.6	6.6	Failure		2016	AC - Reconstruction (Minor Collector/Local)	$254,391		
0000006280	2500831	PLUM ST	BURDETTE ST	ADAMS ST	351	1	840	Flexible	Local	None	EAST CARROLLTON	1,000	18	Weak	1.0	9.2	5.1	12/15/2014	0.3	5.6	3.0	Failure		2016	AC - Reconstruction (Minor Collector/Local)	$240,124		
0000006290	2501031	PLUM ST	ADAMS ST	HILLARY ST	325	1	1,088	Flexible	Local	None	EAST CARROLLTON	1,000	18	Weak	11.1	3.7	7.4	12/15/2014	6.7	2.1	4.4	Failure		2016	AC - Reconstruction (Minor Collector/Local)	$311,141		
0000006300	2501035	PLUM ST	HILLARY ST	LOWERLINE ST	462	1	1,221	Flexible	Local	None	EAST CARROLLTON	1,000	18	Weak	13.5	0.0	6.8	12/15/2014	8.2	0.0	4.1	Failure		2016	AC - Reconstruction (Minor Collector/Local)	$349,239		
0000006310	2500851	PLUM ST	LOWERLINE ST	PINE ST	289	1	687	Flexible	Local	None	AUDUBON	1,000	18	Weak	33.2	1.7	17.5	12/15/2014	20.8	0.7	10.8	Very Poor		2016	AC - Reconstruction (Minor Collector/Local)	$196,592		
0000006320	2500859	PLUM ST	PINE ST	BROADWAY ST	285	1	723	Flexible	Local	None	AUDUBON	1,000	18	Weak	16.9	7.2	12.1	12/15/2014	10.3	4.3	7.3	Failure		2016	AC - Reconstruction (Minor Collector/Local)	$206,665		
0000006330	2500735	ZIMPLE ST	S CARROLLTON AVE	DUBLIN ST	383	1	977	Flexible	Local	None	LEONIDAS	1,000	18	Weak	7.6	2.0	4.8	12/14/2014	4.5	0.9	2.7	Failure		2016	AC - Reconstruction (Minor Collector/Local)	$279,429		
0000006340	2500733	ZIMPLE ST	DUBLIN ST	DANTE ST	377	1	1,147	Flexible	Local	None	LEONIDAS	1,000	18	Weak	18.3	33.1	25.7	12/14/2014	11.1	20.7	15.9	Very Poor		2016	AC - Reconstruction (Minor Collector/Local)	$327,982		
0000006350	2500565	ZIMPLE ST	DANTE ST	CAMBRONNE ST	350	1	1,160	Flexible	Local	None	LEONIDAS	1,000	18	Weak	6.3	7.7	7.0	12/14/2014	3.7	4.6	4.2	Failure		2016	AC - Reconstruction (Minor Collector/Local)	$331,763		
0000006360	2500637	ZIMPLE ST	CAMBRONNE ST	JOLIET ST	351	1	904	Flexible	Local	None	LEONIDAS	1,000	18	Weak	13.7	12.6	13.2	12/14/2014	8.3	7.6	8.0	Failure		2016	AC - Reconstruction (Minor Collector/Local)	$258,521		
0000006370	2500618	ZIMPLE ST	JOLIET ST	LEONIDAS ST	351	1	1,085	Flexible	Local	None	LEONIDAS	1,000	18	Weak	33.2	66.7	50.0	12/14/2014	20.8	60.8	40.8	Poor		2016	AC - Mill and Overlay	$44,441		
0000006380	2500728	ZIMPLE ST	LEONIDAS ST	MONROE ST	349	1	1,055	Flexible	Local	None	LEONIDAS	1,000	18	Weak	44.3	40.6	42.5	12/14/2014	33.2	27.7	30.5	Very Poor		2016	AC - Mill and Overlay with Base Repairs	$64,901		
0000006390	2500893	ZIMPLE ST	S CARROLLTON AVE	SHORT ST	335	1	1,010	Flexible	Local	None	EAST CARROLLTON	1,000	18	Weak	27.4	23.4	25.4	12/15/2014	16.5	14.1	15.3	Very Poor		2016	AC - Reconstruction (Minor Collector/Local)	$288,803		
0000006400	2500924	ZIMPLE ST	SHORT ST	FERN ST	324	1	930	Flexible	Local	None	EAST CARROLLTON	1,000	18	Weak	31.2	58.1	44.7	12/15/2014	19.3	50.6	35.0	Very Poor		2016	AC - Mill and Overlay with Base Repairs	$57,196		
0000006410	2501002	ZIMPLE ST	FERN ST	BURDETTE ST	349	1	1,035	Flexible	Local	None	EAST CARROLLTON	1,000	18	Weak	19.2	39.0	29.1	12/15/2014	11.7	26.1	18.9	Very Poor		2016	AC - Reconstruction (Minor Collector/Local)	$295,857		
0000006420	2500900	ZIMPLE ST	BURDETTE ST	ADAMS ST	352	1	1,015	Flexible	Local	None	EAST CARROLLTON	1,000	18	Weak	32.3	65.3	48.8	12/15/2014	20.1	59.2	39.7	Very Poor		2016	AC - Mill and Overlay with Base Repairs	$62,447		
0000006430	2500902	ZIMPLE ST	ADAMS ST	HILLARY ST	326	1	958	Flexible	Local	None	EAST CARROLLTON	1,000	18	Weak	43.6	69.9	56.8	12/15/2014	32.2	64.3	48.3	Poor		2016	AC - Mill and Overlay	$39,225		
0000006440	2501029	ZIMPLE ST	HILLARY ST	CHEROKEE ST	323	1	968	Flexible	Local	None	EAST CARROLLTON	1,000	18	Weak	25.7	72.8	49.3	12/15/2014	15.5	67.4	41.5	Poor		2016	AC - Mill and Overlay	$39,644		
0000006450	2501036	ZIMPLE ST	CHEROKEE ST	LOWERLINE ST	239	1	696	Flexible	Local	None	EAST CARROLLTON	1,000	18	Weak	40.9	57.6	49.3	12/15/2014	28.2	50.1	39.2	Very Poor		2016	AC - Mill and Overlay with Base Repairs	$42,825		
0000006460	2501041	ZIMPLE ST	LOWERLINE ST	PINE ST	291	1	765	Flexible	Local	None	AUDUBON	1,000	18	Weak	21.5	30.6	26.1	12/15/2014	13.0	18.8	15.9	Very Poor		2016	AC - Reconstruction (Minor Collector/Local)	$218,771		
0000006470	2500867	ZIMPLE ST	PINE ST	BROADWAY ST	284	1	874	Flexible	Local	None	AUDUBON	1,000	18	Weak	12.7	56.9	34.8	12/15/2014	7.7	49.2	28.5	Very Poor		2016	AC - Mill and Overlay with Base Repairs	$53,764		
0000006480	2501294	ZIMPLE ST	BROADWAY ST	AUDUBON ST	284	1	653	Flexible	Local	None	AUDUBON	1,000	18	Weak	7.0	0.0	3.5	12/15/2014	4.1	0.0	2.1	Failure		2016	AC - Reconstruction (Minor Collector/Local)	$186,615		
0000006490	2501307	ZIMPLE ST	AUDUBON ST	NEWCOMB PL	480	1	1,264	Flexible	Local	None	AUDUBON	1,000	18	Weak	12.0	39.2	25.6	12/15/2014	7.3	26.3	16.8	Very Poor		2016	AC - Reconstruction (Minor Collector/Local)	$361,472		
0000006500	2500751	BURTHE ST	S CARROLLTON AVE	DUBLIN ST	385	2	1,392	Flexible	Local	None	LEONIDAS	1,000	18	Weak	11.6	5.9	8.8	12/14/2014	7.0	3.4	5.2	Failure		2016	AC - Reconstruction (Minor Collector/Local)	$398,204		
0000006510	2500665	BURTHE ST	DUBLIN ST	DANTE ST	375	2	978	Flexible	Local	None	LEONIDAS	1,000	18	Weak	36.1	2.8	19.5	12/14/2014	23.3	1.5	12.4	Very Poor		2016	AC - Reconstruction (Minor Collector/Local)	$279,556		
0000006520	2500625	BURTHE ST	DANTE ST	CAMBRONNE ST	351	2	1,101	Flexible	Local	None	LEONIDAS	1,000	18	Weak	7.9	0.0	4.0	12/14/2014	4.7	0.0	2.4	Failure		2016	AC - Reconstruction (Minor Collector/Local)	$314,858		
0000006530	2500622	BURTHE ST	CAMBRONNE ST	LEAKE AVE	314	2	963	Flexible	Local	None	LEONIDAS	1,000	18	Weak	41.9	28.9	35.4	12/14/2014	29.6	17.6	23.6	Very Poor		2016	AC - Reconstruction (Minor Collector/Local)	$275,362		
0000006540	2500785	BURTHE ST	S CARROLLTON AVE	SHORT ST	332	1	804	Flexible	Local	None	EAST CARROLLTON	1,000	18	Weak	23.4	85.1	54.3	12/15/2014	14.1	81.3	47.7	Poor		2016	AC - Mill and Overlay	$32,940		
0000006550	2500959	BURTHE ST	SHORT ST	FERN ST	326	1	874	Flexible	Local	None	EAST CARROLLTON	1,000	18	Weak	39.9	87.1	63.5	12/15/2014	27.0	83.6	55.3	Fair		2017	AC - Mill and Overlay	$36,712		
0000006560	2500998	BURTHE ST	FERN ST	BURDETTE ST	348	1	907	Flexible	Local	None	EAST CARROLLTON	1,000	18	Weak	63.8	87.2	75.5	12/15/2014	57.4	83.7	70.6	Good		2021	AC - Mill and Overlay	$42,021		
0000006570	2501005	BURTHE ST	BURDETTE ST	ADAMS ST	352	1	911	Flexible	Local	None	EAST CARROLLTON	1,000	18	Weak	46.7	87.2	67.0	12/15/2014	36.6	83.7	60.2	Fair		2018	AC - Mill and Overlay	$39,184		
0000006580	2501011	BURTHE ST	ADAMS ST	HILLARY ST	325	1	816	Flexible	Local	None	EAST CARROLLTON	1,000	18	Weak	38.6	87.2	62.9	12/15/2014	25.8	83.7	54.8	Poor		2016	AC - Mill and Overlay	$33,413		

DRAFT

Appendix A RoadMatrix Section Attributes

															Field Measured Conditions				2016 Predicted Conditions									
SectionID	SEGMENTID	Street	From	To	Length (ft)	Lanes	Area (yd^2)	Pavement Type	Functional Class	FHWA Route	Neighborhood	AADT	EGT	Subgrade Strength	RCI	SDI	PCI	PCI Date	RCIYr1	SDIYr1	PCIYr1	PCI Class	Destroyed Road	Need Year (Adjusted)	Need Recommended Rehab (PCI Trigger)	Need Cost (PCI Trigger)	Last Rehab	Last Rehab Date
0000006590	2501017	BURTHE ST	HILLARY ST	CHEROKEE ST	324	1	856	Flexible	Local	None	EAST CARROLLTON	1,000	18	Weak	57.4	87.2	72.3	12/15/2014	49.8	83.7	66.8	Fair		2020	AC - Mill and Overlay	$38,721		
0000006600	2501043	BURTHE ST	CHEROKEE ST	LOWERLINE ST	347	1	904	Flexible	Local	None	EAST CARROLLTON	1,000	18	Weak	34.3	86.0	60.2	12/15/2014	21.6	82.3	52.0	Poor		2016	AC - Mill and Overlay	$37,031		
0000006610	2501076	BURTHE ST	LOWERLINE ST	PINE ST	288	1	760	Flexible	Local	None	AUDUBON	1,000	18	Weak	30.4	85.6	58.0	12/15/2014	18.7	81.8	50.3	Poor		2016	AC - Mill and Overlay	$31,115		
0000006620	2501086	BURTHE ST	PINE ST	BROADWAY ST	285	1	743	Flexible	Local	None	AUDUBON	1,000	18	Weak	56.0	86.6	71.3	12/15/2014	48.1	83.0	65.6	Fair		2019	AC - Mill and Overlay	$32,768		
0000006630	2501299	BURTHE ST	AUDUBON ST	BROADWAY ST	284	2	966	Composite	Local	None	AUDUBON	1,000	26	Weak	19.3	7.4	13.4	12/15/2014	16.1	4.4	10.3	Very Poor		2016	PCC - Reconstruction (Minor Collector/Local)	$465,566		
0000006640	2500218	MAPLE ST	AUDUBON ST	BROADWAY ST	286	2	734	Flexible	Local	None	AUDUBON	1,000	18	Weak	11.7	0.0	5.9	12/15/2014	7.1	0.0	3.6	Failure		2016	AC - Reconstruction (Minor Collector/Local)	$209,937		
0000006650	2501088	MAPLE ST	BROADWAY ST	PINE ST	284	1	973	Flexible	Local	None	AUDUBON	1,000	18	Weak	14.3	10.7	12.5	12/15/2014	8.7	6.5	7.6	Failure		2016	AC - Reconstruction (Minor Collector/Local)	$278,317		
0000006660	2501080	MAPLE ST	PINE ST	LOWERLINE ST	289	1	818	Flexible	Local	None	AUDUBON	1,000	18	Weak	10.8	8.4	9.6	12/15/2014	6.6	5.1	5.9	Failure		2016	AC - Reconstruction (Minor Collector/Local)	$233,991		
0000006670	2500897	MAPLE ST	LOWERLINE ST	CHEROKEE ST	397	1	1,117	Flexible	Local	None	EAST CARROLLTON	1,000	18	Weak	27.0	20.6	23.8	12/15/2014	16.3	12.5	14.4	Very Poor		2016	AC - Reconstruction (Minor Collector/Local)	$319,529		
0000006680	2501019	MAPLE ST	CHEROKEE ST	HILLARY ST	324	1	960	Flexible	Local	None	EAST CARROLLTON	1,000	18	Weak	19.7	27.6	23.7	12/15/2014	12.0	16.6	14.3	Very Poor		2016	AC - Reconstruction (Minor Collector/Local)	$274,472		
0000006690	2500840	MAPLE ST	HILLARY ST	ADAMS ST	325	1	933	Flexible	Local	None	EAST CARROLLTON	1,000	18	Weak	21.7	53.9	37.8	12/15/2014	13.1	45.6	29.4	Very Poor		2016	AC - Mill and Overlay with Base Repairs	$57,436		
0000006700	2501000	MAPLE ST	ADAMS ST	BURDETTE ST	349	1	938	Flexible	Local	None	EAST CARROLLTON	1,000	18	Weak	19.4	14.1	16.8	12/15/2014	11.8	8.4	10.2	Very Poor		2016	AC - Reconstruction (Minor Collector/Local)	$268,245		
0000006710	2500791	MAPLE ST	BURDETTE ST	FERN ST	350	1	980	Flexible	Local	None	EAST CARROLLTON	1,000	18	Weak	11.8	12.5	12.2	12/15/2014	7.2	7.6	7.4	Failure		2016	AC - Reconstruction (Minor Collector/Local)	$280,383		
0000006720	2500789	MAPLE ST	FERN ST	SHORT ST	328	1	1,010	Flexible	Local	None	EAST CARROLLTON	1,000	18	Weak	33.1	1.2	17.2	12/15/2014	20.7	0.4	10.6	Very Poor		2016	AC - Reconstruction (Minor Collector/Local)	$288,898		
0000006730	2500783	MAPLE ST	SHORT ST	S CARROLLTON AVE	330	1	914	Flexible	Local	None	EAST CARROLLTON	1,000	18	Weak	24.9	12.1	18.5	12/15/2014	15.1	7.3	11.2	Very Poor		2016	AC - Reconstruction (Minor Collector/Local)	$261,508		
0000006740	2500575	MAPLE ST	S CARROLLTON AVE	DUBLIN ST	383	1	1,076	Flexible	Local	None	LEONIDAS	1,000	18	Weak	28.2	46.5	37.4	12/14/2014	17.1	36.3	26.7	Very Poor		2016	AC - Mill and Overlay with Base Repairs	$66,193		
0000006750	2561225	MAPLE ST	DUBLIN ST	DANTE ST	377	1	963	Flexible	Local	None	LEONIDAS	1,000	18	Weak	28.9	31.5	30.2	12/14/2014	17.6	19.5	18.6	Very Poor		2016	AC - Reconstruction (Minor Collector/Local)	$275,267		
0000006760	2500628	MAPLE ST	DANTE ST	LEAKE AVE	259	1	793	Flexible	Local	None	LEONIDAS	1,000	18	Weak	40.6	24.2	32.4	12/14/2014	27.7	14.6	21.2	Very Poor		2016	AC - Reconstruction (Minor Collector/Local)	$226,905		
0000006770	2501198	DUNLIETH CT	AUDUBON ST	BROADWAY ST	285	2	644	Flexible	Local	None	AUDUBON	1,000	18	Weak	17.1	11.0	14.1	12/15/2014	10.4	6.7	8.6	Failure		2016	AC - Reconstruction (Minor Collector/Local)	$184,104		
0000006780	2501200	HAMPSON ST	AUDUBON ST	BROADWAY ST	286	2	698	Flexible	Local	None	AUDUBON	1,000	18	Weak	12.5	14.2	13.3	12/15/2014	7.5	8.6	8.1	Failure		2016	AC - Reconstruction (Minor Collector/Local)	$199,738		
0000006790	2501194	HAMPSON ST	BROADWAY ST	PINE ST	285	2	705	Flexible	Local	None	AUDUBON	1,000	18	Weak	56.1	96.8	76.5	12/15/2014	48.3	93.9	71.1	Good		2021	AC - Mill and Overlay	$32,666		
0000006800	2501078	HAMPSON ST	PINE ST	LOWERLINE ST	288	2	744	Flexible	Local	None	AUDUBON	1,000	18	Weak	53.6	95.3	74.5	12/15/2014	45.2	92.4	68.8	Fair		2020	AC - Mill and Overlay	$33,622		
0000006810	2500895	HAMPSON ST	LOWERLINE ST	CHEROKEE ST	443	2	1,410	Flexible	Local	None	EAST CARROLLTON	1,000	18	Weak	64.9	97.3	81.1	12/15/2014	58.7	94.4	76.6	Good		2023	AC - Mill and Overlay	$68,660		
0000006820	2501021	HAMPSON ST	CHEROKEE ST	HILLARY ST	328	2	970	Flexible	Local	None	EAST CARROLLTON	1,000	18	Weak	58.7	92.9	75.8	12/15/2014	51.3	90.0	70.7	Good		2021	AC - Mill and Overlay	$44,941		
0000006830	2501015	HAMPSON ST	HILLARY ST	ADAMS ST	325	2	904	Flexible	Local	None	EAST CARROLLTON	1,000	18	Weak	77.8	100.0	88.9	12/15/2014	73.3	97.1	85.2	Excellent		2028	AC - Mill and Overlay	$49,773		
0000006840	2501013	HAMPSON ST	ADAMS ST	BURDETTE ST	353	2	994	Flexible	Local	None	EAST CARROLLTON	1,000	18	Weak	35.4	98.3	66.9	12/15/2014	22.6	95.4	59.0	Fair		2018	AC - Mill and Overlay	$42,789		
0000006850	2500793	HAMPSON ST	BURDETTE ST	FERN ST	347	2	1,060	Flexible	Local	None	EAST CARROLLTON	1,000	18	Weak	82.4	97.7	90.1	12/15/2014	78.4	94.8	86.6	Excellent		2029	AC - Mill and Overlay	$59,844		
0000006860	2500787	HAMPSON ST	FERN ST	SHORT ST	327	2	989	Flexible	Local	None	EAST CARROLLTON	1,000	18	Weak	68.6	100.0	84.3	12/15/2014	62.8	97.1	80.0	Good		2025	AC - Mill and Overlay	$50,572		
0000006870	2500757	HAMPSON ST	SHORT ST	S CARROLLTON AVE	331	2	1,006	Flexible	Local	None	EAST CARROLLTON	1,000	18	Weak	66.3	91.0	78.7	12/15/2014	60.4	87.9	74.2	Good		2023	AC - Mill and Overlay	$48,990		
0000006880	2500741	HAMPSON ST	LEAKE AVE	DUBLIN ST	230	1	815	Composite	Local	None	LEONIDAS	1,000	26	Weak	27.8	27.3	27.6	12/14/2014	23.9	23.4	23.7	Very Poor		2016	PCC - Reconstruction (Minor Collector/Local)	$393,049		
0000006890	2500744	HAMPSON ST	DUBLIN ST	S CARROLLTON AVE	330	1	978	Rigid	Local	None	LEONIDAS	1,000	22	Weak	45.7	80.5	63.1	12/14/2014	40.3	74.7	57.5	Fair		2017	PCC - Crack/Joint Sealing	$15,442		
0000006900	2500969	PEARL ST	LOWERLINE ST	MILLAUDON ST	204	2	493	Flexible	Local	None	BLACK PEARL	1,000	18	Weak	18.8	10.5	14.7	12/15/2014	11.4	6.4	8.9	Failure		2016	AC - Reconstruction (Minor Collector/Local)	$140,986		
0000006910	2500846	PEARL ST	MILLAUDON ST	CHEROKEE ST	349	2	1,033	Flexible	Local	None	BLACK PEARL	1,000	18	Weak	17.3	0.0	8.7	12/15/2014	10.6	0.0	5.3	Failure		2016	AC - Reconstruction (Minor Collector/Local)	$295,317		
0000006920	2500842	PEARL ST	CHEROKEE ST	HILLARY ST	324	2	917	Flexible	Local	None	BLACK PEARL	1,000	18	Weak	8.8	29.9	19.4	12/15/2014	5.3	18.3	11.8	Very Poor		2016	AC - Reconstruction (Minor Collector/Local)	$262,207		
0000006930	2500887	PEARL ST	HILLARY ST	ADAMS ST	327	2	976	Flexible	Local	None	BLACK PEARL	1,000	18	Weak	12.6	23.1	17.9	12/15/2014	7.6	14.0	10.8	Very Poor		2016	AC - Reconstruction (Minor Collector/Local)	$279,175		
0000006940	2500885	PEARL ST	ADAMS ST	BURDETTE ST	352	2	1,091	Flexible	Local	None	BLACK PEARL	1,000	18	Weak	58.4	88.4	73.4	12/15/2014	50.9	85.0	68.0	Fair		2020	AC - Mill and Overlay	$49,315		
0000006950	2500802	PEARL ST	BURDETTE ST	FERN ST	350	2	842	Flexible	Local	None	BLACK PEARL	1,000	18	Weak	13.8	19.3	16.6	12/15/2014	8.4	11.7	10.1	Very Poor		2016	AC - Reconstruction (Minor Collector/Local)	$240,791		
0000006960	2500798	PEARL ST	FERN ST	HUSO ST	144	2	340	Flexible	Local	None	BLACK PEARL	1,000	18	Weak	6.3	9.8	8.1	12/15/2014	3.7	5.9	4.8	Failure		2016	AC - Reconstruction (Minor Collector/Local)	$97,295		
0000006970	2500795	PEARL ST	HUSO ST	SHORT ST	160	2	364	Flexible	Local	None	BLACK PEARL	1,000	18	Weak	10.6	14.8	12.7	12/15/2014	6.4	9.0	7.7	Failure		2016	AC - Reconstruction (Minor Collector/Local)	$104,158		
0000006980	2501207	DOMINICAN ST	WALNUT ST	AUDUBON ST	284	2	605	Flexible	Local	None	AUDUBON	1,000	18	Weak	16.2	4.8	10.5	12/17/2014	9.9	2.7	6.3	Failure		2016	AC - Reconstruction (Minor Collector/Local)	$172,888		
0000006990	2501184	DOMINICAN ST	AUDUBON ST	BROADWAY ST	287	2	632	Flexible	Local	None	AUDUBON	1,000	18	Weak	0.0	33.5	16.8	12/17/2014	0.0	21.0	10.5	Very Poor		2016	AC - Reconstruction (Minor Collector/Local)	$180,736		
0000007000	2500976	DOMINICAN ST	BROADWAY ST	PINE ST	289	1	764	Flexible	Local	None	AUDUBON	1,000	18	Weak	33.6	54.4	44.0	12/15/2014	21.1	46.2	33.7	Very Poor		2016	AC - Mill and Overlay with Base Repairs	$47,003		
0000007010	2500973	DOMINICAN ST	PINE ST	LOWERLINE ST	287	1	769	Flexible	Local	None	AUDUBON	1,000	18	Weak	0.0	21.6	10.8	12/15/2014	0.0	13.1	6.6	Failure		2016	AC - Reconstruction (Minor Collector/Local)	$219,883		
0000007020	2501177	DOMINICAN ST	LOWERLINE ST	MILLAUDON ST	256	2	668	Composite	Local	None	BLACK PEARL	1,000	26	Weak	32.0	50.7	41.4	12/15/2014	27.7	45.2	36.5	Very Poor		2016	AC - Mill and Overlay with Base Repairs	$41,075		
0000007030	2500844	DOMINICAN ST	MILLAUDON ST	CHEROKEE ST	349	2	1,084	Flexible	Local	None	BLACK PEARL	1,000	18	Weak	15.7	5.2	10.5	12/15/2014	9.6	3.0	6.3	Failure		2016	AC - Reconstruction (Minor Collector/Local)	$309,965		
0000007040	2501106	DOMINICAN ST	CHEROKEE ST	HILLARY ST	326	2	937	Flexible	Local	None	BLACK PEARL	1,000	18	Weak	8.8	11.8	10.3	12/15/2014	5.3	7.2	6.3	Failure		2016	AC - Reconstruction (Minor Collector/Local)	$268,086		
0000007050	2501102	DOMINICAN ST	HILLARY ST	ADAMS ST	324	2	915	Flexible	Local	None	BLACK PEARL	1,000	18	Weak	29.1	1.7	15.4	12/15/2014	17.7	0.7	9.2	Failure		2016	AC - Reconstruction (Minor Collector/Local)	$261,604		
0000007060	2500834	DOMINICAN ST	ADAMS ST	BURDETTE ST	352	2	943	Flexible	Local	None	BLACK PEARL	1,000	18	Weak	16.1	20.0	18.1	12/15/2014	9.8	12.1	11.0	Very Poor		2016	AC - Reconstruction (Minor Collector/Local)	$269,547		
0000007070	2500806	DOMINICAN ST	BURDETTE ST	FERN ST	349	2	1,095	Flexible	Local	None	BLACK PEARL	1,000	18	Weak	0.0	60.6	30.3	12/15/2014	0.0	53.5	26.8	Very Poor		2016	AC - Mill and Overlay with Base Repairs	$67,356		
0000007080	2500803	DOMINICAN ST	FERN ST	LEAKE AVE	122	2	303	Flexible	Local	None	BLACK PEARL	1,000	18	Weak	0.0	17.9	9.0	12/15/2014	0.0	10.9	5.5	Failure		2016	AC - Reconstruction (Minor Collector/Local)	$86,555		
0000007090	2501209	BENJAMIN ST	WALNUT ST	AUDUBON ST	286	2	702	Flexible	Local	None	AUDUBON	1,000	18	Weak	6.3	16.3	11.3	12/17/2014	3.7	10.0	6.9	Failure		2016	AC - Reconstruction (Minor Collector/Local)	$200,850		
0000007100	2501186	BENJAMIN ST	AUDUBON ST	BROADWAY ST	289	2	798	Flexible	Local	None	AUDUBON	1,000	18	Weak	0.0	11.9	6.0	12/17/2014	0.0	7.2	3.6	Failure		2016	AC - Reconstruction (Minor Collector/Local)	$228,208		
0000007110	2501046	BENJAMIN ST	BROADWAY ST	PINE ST	286	2	872	Flexible	Local	None	AUDUBON	1,000	18	Weak	38.1	23.1	30.6	12/15/2014	25.2	14.0	19.6	Very Poor		2016	AC - Reconstruction (Minor Collector/Local)	$249,466		
0000007120	2500964	BENJAMIN ST	PINE ST	LOWERLINE ST	291	2	733	Flexible	Local	None	AUDUBON	1,000	18	Weak	8.9	0.0	4.5	12/15/2014	5.4	0.0	2.7	Failure		2016	AC - Reconstruction (Minor Collector/Local)	$209,524		
0000007130	2501175	BENJAMIN ST	LOWERLINE ST	MILLAUDON ST	306	2	613	Flexible	Local	None	BLACK PEARL	1,000	18	Weak	27.5	8.1	17.8	12/15/2014	16.6	4.9	10.8	Very Poor		2016	AC - Reconstruction (Minor Collector/Local)	$175,303		
0000007140	2501110	BENJAMIN ST	MILLAUDON ST	CHEROKEE ST	349	2	967	Flexible	Local	None	BLACK PEARL	1,000	18	Weak	24.7	31.8	28.3	12/15/2014	14.9	19.7	17.3	Very Poor		2016	AC - Reconstruction (Minor Collector/Local)	$276,474		
0000007150	2501104	BENJAMIN ST	CHEROKEE ST	HILLARY ST	328	2	1,013	Flexible	Local	None	BLACK PEARL	1,000	18	Weak	34.8	12.5	23.7	12/15/2014	22.0	7.6	14.8	Very Poor		2016	AC - Reconstruction (Minor Collector/Local)	$289,724		
0000007160	2501094	BENJAMIN ST	HILLARY ST	ADAMS ST	325	2	845	Flexible	Local	None	BLACK PEARL	1,000	18	Weak	3.2	0.0	1.6	12/15/2014	1.7	0.0	0.9	Failure		2016	AC - Reconstruction (Minor Collector/Local)	$241,554		
0000007170	2501092	BENJAMIN ST	ADAMS ST	BURDETTE ST	351	2	760	Flexible	Local	None	BLACK PEARL	1,000	18	Weak	31.8	62.0	46.9	12/15/2014	19.7	55.2	37.5	Very Poor		2016	AC - Mill and Overlay with Base Repairs	$46,743		
0000007180	2561515	BENJAMIN ST	BURDETTE ST	LEAKE AVE	65	2	203	Flexible	Local	None	BLACK PEARL	1,000	18	Weak	21.7	49.2	35.5	12/15/2014	13.1	39.9	26.5	Very Poor		2016	AC - Mill and Overlay with Base Repairs	$12,463		
0000007190	2501190	HURST ST	WALNUT ST	AUDUBON ST	286	2	712	Flexible	Local	None	AUDUBON	1,000	18	Weak	7.6	8.8	8.2	12/17/2014	4.5	5.3	4.9	Failure		2016	AC - Reconstruction (Minor Collector/Local)	$203,551		
0000007200	2501048	HURST ST	AUDUBON ST	BROADWAY ST	288	2	704	Flexible	Local	None	AUDUBON	1,000	18	Weak	7.9	8.2	8.1	12/17/2014	4.7	4.9	4.8	Failure		2016	AC - Reconstruction (Minor Collector/Local)	$201,422		
0000007210	2500982	HURST ST	BROADWAY ST	PINE ST	288	2	748	Flexible	Local	None	AUDUBON	1,000	18	Weak	3.2	20.3	11.8	12/17/2014	1.7	12.3	7.0	Failure		2016	AC - Reconstruction (Minor Collector/Local)	$213,941		
0000007220	2500979	HURST ST	PINE ST	LOWERLINE ST	289	2	820	Flexible	Local	None	AUDUBON	1,000	18	Weak	5.3	7.5	6.4	12/17/2014	3.0	4.5	3.8	Failure		2016	AC - Reconstruction (Minor Collector/Local)	$234,627		
0000007230	2501125	HURST ST	LOWERLINE ST	MILLAUDON ST	358	2	1,099	Flexible	Local	None	BLACK PEARL	1,000	18	Weak	36.6	46.7	41.7	12/17/2014	23.7	36.6	30.2	Very Poor		2016	AC - Mill and Overlay with Base Repairs	$67,602		
0000007240	2501108	HURST ST	MILLAUDON ST	CHEROKEE ST	351	2	1,025	Flexible	Local	None	BLACK PEARL	1,000	18	Weak	25.9	58.8	42.4	12/17/2014	15.6	51.4	33.5	Very Poor		2016	AC - Mill and Overlay with Base Repairs	$63,042		
0000007250	2501100	HURST ST	CHEROKEE ST	HILLARY ST	326	2	1,190	Flexible	Local	None	BLACK PEARL	1,000	18	Weak	32.7	87.6	60.2	12/17/2014	20.4	84.1	52.3	Poor		2016	AC - Mill and Overlay	$48,737		
0000007260	2501096	HURST ST	HILLARY ST	LEAKE AVE	328	2	1,082	Flexible	Local	None	BLACK PEARL	1,000	18	Weak	47.9	80.2	64.1	12/17/2014	38.2	76.0	57.1	Fair		2017	AC - Mill and Overlay	$45,426		
0000007270	2501188	GARFIELD ST	WALNUT ST	AUDUBON ST	286	2	754	Flexible	Local	None	AUDUBON	1,000	18	Weak	4.1	12.6	8.4	12/17/2014	2.3	7.6	5.0	Failure		2016	AC - Reconstruction (Minor Collector/Local)	$215,657		
0000007280	2501182	GARFIELD ST	AUDUBON ST	BROADWAY ST	287	2	783	Flexible	Local	None	AUDUBON	1,000	18	Weak	36.1	27.1	31.6	12/17/2014	23.3	16.3	19.8	Very Poor		2016	AC - Reconstruction (Minor Collector/Local)	$223,887		
0000007290	2501178	GARFIELD ST	BROADWAY ST	PINE ST	289	2	677	Flexible	Local	None	AUDUBON	1,000	18	Weak	1.3	11.2	6.3	12/17/2014	0.4	6.8	3.6	Failure		2016	AC - Reconstruction (Minor Collector/Local)	$193,573		
0000007300	2501127	GARFIELD ST	PINE ST	LOWERLINE ST	290	2	613	Flexible	Local	None	AUDUBON	1,000	18	Weak	51.5	59.3	55.4	12/17/2014	42.7	52.0	47.4	Poor		2016	AC - Mill and Overlay	$25,117		
0000007310	2501123	GARFIELD ST	LOWERLINE ST	MILLAUDON ST	398	2	1,026	Flexible	Local	None	BLACK PEARL	1,000	18	Weak	34.2	27.3	30.8	12/17/2014	21.5	16.5	19.0	Very Poor		2016	AC - Reconstruction (Minor Collector/Local)	$293,283		
0000007320	2501115	GARFIELD ST	MILLAUDON ST	CHEROKEE ST	347	2	908	Flexible	Local	None	BLACK PEARL	1,000	18	Weak	20.8	50.2	35.5	12/17/2014	12.6	41.2	26.9	Very Poor		2016	AC - Mill and Overlay with Base Repairs	$55,843		
0000007330	2501098	GARFIELD ST	CHEROKEE ST	HILLARY ST	329	2	1,086	Flexible	Local	None	BLACK PEARL	1,000	18	Weak	25.7	0.4	13.1	12/17/2014	15.5	0.1	7.8	Failure		2016	AC - Reconstruction (Minor Collector/Local)	$310,601		
0000007340	2501216	PITT ST	WALNUT ST	AUDUBON ST	283	2	732	Flexible	Local	None	AUDUBON	1,000	18	Weak	6.7	13.5	10.1	12/17/2014	3.9	8.2	6.1	Failure		2016	AC - Reconstruction (Minor Collector/Local)	$209,429		
0000007350	2501180	PITT ST	AUDUBON ST	BROADWAY ST	289	2	727	Flexible	Local	None	AUDUBON	1,000	18	Weak	8.7	19.0	13.9	12/17/2014	5.2	11.5	8.4	Failure		2016	AC - Reconstruction (Minor Collector/Local)	$207,808		
0000007360	2500911	PITT ST	BROADWAY ST	PINE ST	288	2	766	Flexible	Local	None	AUDUBON	1,000	18	Weak	26.5	31.8	29.2	12/17/2014	16.0	19.7	17.9	Very Poor		2016	AC - Reconstruction (Minor Collector/Local)	$218,993		
0000007370	2500907	PITT ST	PINE ST	LOWERLINE ST	291	2	668	Flexible	Local	None	AUDUBON	1,000	18	Weak	30.5	9.4	20.0	12/17/2014	18.8	5.7	12.3	Very Poor		2016	AC - Reconstruction (Minor Collector/Local)	$191,127		

DRAFT

Appendix A RoadMatrix Section Attributes

															Field Measured Conditions				2016 Predicted Conditions									
SectionID	SEGMENTID	Street	From	To	Length (ft)	Lanes	Area (yd^2)	Pavement Type	Functional Class	FHWA Route	Neighborhood	AADT	EGT	Subgrade Strength	RCI	SDI	PCI	PCI Date	RCIYr1	SDIYr1	PCIYr1	PCI Class	Destroyed Road	Need Year (Adjusted)	Need Recommended Rehab (PCI Trigger)	Need Cost (PCI Trigger)	Last Rehab	Last Rehab Date
0000007380	2500905	PITT ST	LOWERLINE ST	ALVIN CALLENDER ST	201	2	638	Flexible	Local	None	BLACK PEARL	1,000	18	Weak	34.6	3.2	18.9	12/17/2014	21.8	1.7	11.8	Very Poor		2016	AC - Reconstruction (Minor Collector/Local)	$182,420		
0000007390	2501117	PITT ST	ALVIN CALLENDER ST	MILLAUDON ST	246	2	792	Flexible	Local	None	BLACK PEARL	1,000	18	Weak	31.6	5.7	18.7	12/17/2014	19.6	3.3	11.5	Very Poor		2016	AC - Reconstruction (Minor Collector/Local)	$226,460		
0000007400	2501112	PITT ST	MILLAUDON ST	LEAKE AVE	312	2	846	Flexible	Local	None	BLACK PEARL	1,000	18	Weak	9.1	25.3	17.2	12/17/2014	5.5	15.3	10.4	Very Poor		2016	AC - Reconstruction (Minor Collector/Local)	$241,808		
0000007410	2501218	PRYTANIA ST	WALNUT ST	AUDUBON ST	284	2	576	Flexible	Local	None	AUDUBON	1,000	18	Weak	6.8	17.1	12.0	12/17/2014	4.0	10.4	7.2	Failure		2016	AC - Reconstruction (Minor Collector/Local)	$164,594		
0000007420	2501214	PRYTANIA ST	AUDUBON ST	BROADWAY ST	290	2	739	Flexible	Local	None	AUDUBON	1,000	18	Weak	6.9	11.1	9.0	12/17/2014	4.1	6.7	5.4	Failure		2016	AC - Reconstruction (Minor Collector/Local)	$211,399		
0000007430	2500918	PRYTANIA ST	BROADWAY ST	PINE ST	288	2	600	Flexible	Local	None	AUDUBON	1,000	18	Weak	34.4	54.8	44.6	12/17/2014	21.6	46.6	34.1	Very Poor		2016	AC - Mill and Overlay with Base Repairs	$36,939		
0000007440	2500909	PRYTANIA ST	PINE ST	LOWERLINE ST	287	2	673	Flexible	Local	None	AUDUBON	1,000	18	Weak	32.5	51.8	42.2	12/17/2014	20.3	43.1	31.7	Very Poor		2016	AC - Mill and Overlay with Base Repairs	$41,424		
0000007450	2501121	PRYTANIA ST	LOWERLINE ST	ALVIN CALLENDER ST	254	2	601	Flexible	Local	None	BLACK PEARL	1,000	18	Weak	36.6	26.5	31.6	12/17/2014	23.7	16.0	19.9	Very Poor		2016	AC - Reconstruction (Minor Collector/Local)	$171,903		
0000007460	2501119	PRYTANIA ST	ALVIN CALLENDER ST	LEAKE AVE	220	2	726	Flexible	Local	None	BLACK PEARL	1,000	18	Weak	47.7	35.3	41.5	12/17/2014	38.0	22.5	30.3	Very Poor		2016	AC - Mill and Overlay with Base Repairs	$44,658		
0000007470	2501220	PERRIER ST	WALNUT ST	AUDUBON ST	284	2	695	Flexible	Local	None	AUDUBON	1,000	18	Weak	24.9	6.2	15.6	12/14/2014	15.1	3.6	9.4	Failure		2016	AC - Reconstruction (Minor Collector/Local)	$198,721		
0000007480	2500920	PERRIER ST	AUDUBON ST	BROADWAY ST	288	2	676	Flexible	Local	None	AUDUBON	1,000	18	Weak	17.1	10.8	14.0	12/14/2014	10.4	6.6	8.5	Failure		2016	AC - Reconstruction (Minor Collector/Local)	$193,351		
0000007490	2500916	PERRIER ST	BROADWAY ST	PINE ST	285	2	726	Flexible	Local	None	AUDUBON	1,000	18	Weak	18.5	27.6	23.1	12/14/2014	11.2	16.4	13.9	Very Poor		2016	AC - Reconstruction (Minor Collector/Local)	$207,554		
0000007500	2501128	COLISEUM ST	WALNUT ST	AUDUBON ST	285	2	678	Flexible	Local	None	AUDUBON	1,000	18	Weak	15.9	14.9	15.4	12/17/2014	9.7	9.1	9.4	Failure		2016	AC - Reconstruction (Minor Collector/Local)	$193,796		
0000007510	2500922	COLISEUM ST	AUDUBON ST	BROADWAY ST	288	2	743	Flexible	Local	None	AUDUBON	1,000	18	Weak	16.8	36.3	26.6	12/17/2014	10.3	23.5	16.9	Very Poor		2016	AC - Reconstruction (Minor Collector/Local)	$212,575		
0000007520	2501170	CHESTNUT ST	DEAD END	WALNUT ST	142		335	Unknown/Undefined	Private	None	AUDUBON	1,000	18	Weak								No Data						
0000007530	2501168	CHESTNUT ST	WALNUT ST	AUDUBON ST	283	2	732	Flexible	Local	None	AUDUBON	1,000	18	Weak	24.6	29.4	27.0	12/14/2014	14.8	18.0	16.4	Very Poor		2016	AC - Reconstruction (Minor Collector/Local)	$209,238		
0000007540	2500915	CHESTNUT ST	AUDUBON ST	BROADWAY ST	289	2	702	Flexible	Local	None	AUDUBON	1,000	18	Weak	11.5	14.4	13.0	12/14/2014	7.0	8.7	7.9	Failure		2016	AC - Reconstruction (Minor Collector/Local)	$200,659		
0000007550	2562508	CAMP ST	DEAD END	MOQUEUR LN	89		258	Unknown/Undefined	Local	None	AUDUBON	1,000	18	Weak								No Data						
0000007560	2506254	CAMP ST	MOQUEUR LN	WALNUT ST	143	2	324	Flexible	Local	None	AUDUBON	1,000	18	Weak	34.7	62.3	48.5	12/17/2014	21.9	55.6	38.8	Very Poor		2016	AC - Mill and Overlay with Base Repairs	$19,922		
0000007570	2501133	CAMP ST	WALNUT ST	AUDUBON ST	287	2	1,061	Flexible	Local	None	AUDUBON	1,000	18	Weak	14.5	25.2	19.9	12/17/2014	8.8	15.2	12.0	Very Poor		2016	AC - Reconstruction (Minor Collector/Local)	$303,388		
0000007580	2501131	CAMP ST	AUDUBON ST	BROADWAY ST	287	2	1,055	Flexible	Local	None	AUDUBON	1,000	18	Weak	10.7	11.8	11.3	12/17/2014	6.5	7.2	6.9	Failure		2016	AC - Reconstruction (Minor Collector/Local)	$301,672		
0000007590	2506397	MOQUEUR LN	CAMP ST	DEAD END	98		0	Unknown/Undefined	Local	None	AUDUBON	1,000		Weak								No Data						
0000007600	2506255	MOQUEUR LN	MAGAZINE ST	DEAD END	134		222	Unknown/Undefined	Local	None	AUDUBON	1,000		Weak								No Data						
0000007610	2523922	CONSTANCE ST	RIVER DR	WALNUT ST	224	2	591	Flexible	Local	None	AUDUBON	1,000	18	Weak	44.8	88.3	66.6	12/17/2014	34.0	84.9	59.5	Fair		2018	AC - Mill and Overlay	$25,437		
0000007620	2501161	CONSTANCE ST	WALNUT ST	LEAKE AVE	171	2	525	Flexible	Local	None	AUDUBON	1,000	18	Weak	4.7	28.6	16.7	12/17/2014	2.6	17.4	10.0	Very Poor		2016	AC - Reconstruction (Minor Collector/Local)	$150,232		
0000007630	2501162	LEAKE AVE	WALNUT ST	CONSTANCE ST	312	2	818	Flexible	Local	None	AUDUBON	1,000	18	Weak	41.9	85.2	63.6	12/17/2014	29.6	81.4	55.5	Fair		2017	AC - Mill and Overlay	$34,347		
0000007640	2501160	LEAKE AVE	CONSTANCE ST	AUDUBON ST	218	2	612	Flexible	Local	None	AUDUBON	1,000	18	Weak	49.7	85.0	67.4	12/17/2014	40.6	81.1	60.9	Fair		2018	AC - Mill and Overlay	$26,341		
0000007650	2501134	LEAKE AVE	AUDUBON ST	MAGAZINE ST	165	2	375	Flexible	Local	None	AUDUBON	1,000	18	Weak	54.7	82.8	68.8	12/17/2014	46.6	78.8	62.7	Fair		2019	AC - Mill and Overlay	$16,555		
0000007660	2501129	LEAKE AVE	MAGAZINE ST	BROADWAY ST	326	2	1,029	Composite	Minor Arterial	Local	AUDUBON	7,500	34	Weak	26.0	43.0	34.5	12/17/2014	21.8	38.1	30.0	Very Poor		2016	AC - Mill and Overlay with Base Repairs	$63,295		
0000007670	2526542	LEAKE AVE	BROADWAY ST	BROADWAY ST	40	2	86	Composite	Minor Arterial	Local	AUDUBON	7,500	34	Weak	19.0	37.8	28.4	12/17/2014	15.6	32.8	24.2	Very Poor		2016	PCC - Reconstruction (Arterial/Major Collector)	$41,453		
0000007680	2526539	LEAKE AVE	BROADWAY ST	CAMP ST	84	2	196	Composite	Minor Arterial	Local	BLACK PEARL	7,500	34	Weak	54.6	65.8	61.2	12/17/2014	50.3	58.6	54.5	Poor		2016	AC - Mill and Overlay	$8,033		
0000007690	2500912	LEAKE AVE	CAMP ST	PRYTANIA ST	1,750	2	4,153	Composite	Minor Arterial	Local	BLACK PEARL	7,500	34	Weak	52.1	57.5	54.8	12/17/2014	46.3	51.0	48.7	Poor		2016	AC - Mill and Overlay	$170,116		
0000007700	2501118	LEAKE AVE	PRYTANIA ST	MILLAUDON ST	39	2	225	Composite	Minor Arterial	Local	BLACK PEARL	7,500	34	Weak	44.5	61.0	52.8	12/17/2014	39.3	54.1	46.7	Poor		2016	AC - Mill and Overlay	$9,211		
0000007710	2501113	LEAKE AVE	MILLAUDON ST	PITT ST	437	2	1,258	Composite	Minor Arterial	Local	BLACK PEARL	7,500	34	Weak	40.7	46.7	43.7	12/17/2014	35.8	41.2	38.5	Very Poor		2016	AC - Mill and Overlay with Base Repairs	$77,378		
0000007720	2501111	LEAKE AVE	PITT ST	CHEROKEE ST	47	2	123	Composite	Minor Arterial	Local	BLACK PEARL	7,500	34	Weak	31.7	58.7	45.2	12/17/2014	27.2	52.0	39.6	Very Poor		2016	AC - Mill and Overlay with Base Repairs	$7,561		
0000007730	2501097	LEAKE AVE	CHEROKEE ST	HILLARY ST	434	2	1,130	Composite	Minor Arterial	Local	BLACK PEARL	7,500	34	Weak	41.8	42.6	42.2	12/17/2014	36.9	37.7	37.3	Very Poor		2016	AC - Mill and Overlay with Base Repairs	$69,523		
0000007740	2501095	LEAKE AVE	HILLARY ST	ADAMS ST	428	2	1,206	Composite	Minor Arterial	Local	BLACK PEARL	7,500	34	Weak	54.7	58.1	56.4	12/17/2014	48.7	51.5	50.1	Poor		2016	AC - Mill and Overlay	$49,415		
0000007750	2501091	LEAKE AVE	ADAMS ST	BURDETTE ST	458	2	1,184	Composite	Minor Arterial	Local	BLACK PEARL	7,500	34	Weak	49.3	53.0	51.2	12/17/2014	43.5	47.1	45.3	Poor		2016	AC - Mill and Overlay	$48,505		
0000007760	2561514	LEAKE AVE	BURDETTE ST	BENJAMIN ST	89	2	317	Composite	Minor Arterial	Local	BLACK PEARL	7,500	34	Weak	32.8	45.4	39.1	12/17/2014	28.1	40.1	34.1	Very Poor		2016	AC - Mill and Overlay with Base Repairs	$19,526		
0000007770	2500807	LEAKE AVE	BENJAMIN ST	FERN ST	378	2	995	Composite	Minor Arterial	Local	BLACK PEARL	7,500	34	Weak	57.8	46.8	52.3	12/17/2014	51.3	41.3	46.3	Poor		2016	AC - Mill and Overlay	$40,772		
0000007780	2500804	LEAKE AVE	FERN ST	DOMINICAN ST	156	2	463	Composite	Minor Arterial	Local	BLACK PEARL	7,500	34	Weak	59.6	69.7	64.7	12/17/2014	52.8	62.6	57.7	Fair		2017	AC - Mill and Overlay	$19,443		
0000007790	2500796	LEAKE AVE	DOMINICAN ST	HUSO ST	56	2	146	Composite	Minor Arterial	Local	BLACK PEARL	7,500	34	Weak	38.1	51.9	45.0	12/17/2014	33.1	46.1	39.6	Very Poor		2016	AC - Mill and Overlay with Base Repairs	$9,011		
0000007800	2500749	LEAKE AVE	HUSO ST	SHORT ST	211	2	558	Composite	Minor Arterial	Local	BLACK PEARL	7,500	34	Weak	56.4	54.2	55.3	12/17/2014	50.1	48.2	49.2	Poor		2016	AC - Mill and Overlay	$22,855		
0000007810	2500748	LEAKE AVE	SHORT ST	S CARROLLTON AVE	439	2	1,163	Composite	Minor Arterial	Local	BLACK PEARL	7,500	34	Weak	61.7	58.8	60.3	12/17/2014	54.7	52.1	53.4	Poor		2016	AC - Mill and Overlay	$47,631		
0000007820	2500747	LEAKE AVE	S CARROLLTON AVE	S CARROLLTON AVE	115	2	300	Composite	Minor Arterial	Local	LEONIDAS	7,500	34	Weak	49.9	65.8	57.9	12/17/2014	44.1	58.6	51.4	Poor		2016	AC - Mill and Overlay	$12,279		
0000007830	2500745	LEAKE AVE	S CARROLLTON AVE	ST CHARLES AVE	224	2	597	Composite	Minor Arterial	Local	LEONIDAS	7,500	34	Weak	51.4	46.9	48.2	12/17/2014	45.6	39.7	42.7	Poor		2016	AC - Mill and Overlay	$24,434		
0000007840	2500742	LEAKE AVE	ST CHARLES AVE	ST CHARLES AVE	112	2	292	Composite	Minor Arterial	Local	LEONIDAS	7,500	34	Weak	52.7	60.9	56.8	12/17/2014	46.8	54.0	50.4	Poor		2016	AC - Mill and Overlay	$11,974		
0000007850	2527559	LEAKE AVE	ST CHARLES AVE	DUBLIN ST	132	2	361	Composite	Minor Arterial	Local	LEONIDAS	7,500	34	Weak	47.3	59.3	53.3	12/17/2014	41.7	52.6	47.2	Poor		2016	AC - Mill and Overlay	$14,791		
0000007860	2559223	LEAKE AVE	DUBLIN ST	DUBLIN ST	69	2	219	Composite	Minor Arterial	Local	LEONIDAS	7,500	34	Weak	77.1	69.8	73.5	12/17/2014	70.6	62.7	66.7	Fair		2020	AC - Mill and Overlay	$9,881		
0000007870	2500740	LEAKE AVE	DUBLIN ST	HAMPSON ST	301	2	843	Composite	Minor Arterial	Local	LEONIDAS	7,500	34	Weak	56.6	60.3	58.5	12/17/2014	50.3	53.5	51.9	Poor		2016	AC - Mill and Overlay	$34,519		
0000007880	2500629	LEAKE AVE	HAMPSON ST	DANTE ST	160	2	438	Composite	Minor Arterial	Local	LEONIDAS	7,500	34	Weak	46.1	55.3	50.7	12/17/2014	40.7	49.2	45.0	Poor		2016	AC - Mill and Overlay	$17,940		
0000007890	2500627	LEAKE AVE	DANTE ST	MAPLE ST	343	2	915	Composite	Minor Arterial	Local	LEONIDAS	7,500	34	Weak	55.7	59.4	57.6	12/17/2014	49.6	52.7	51.2	Poor		2016	AC - Mill and Overlay	$37,477		
0000007900	2500626	LEAKE AVE	MAPLE ST	CAMBRONNE ST	118	2	329	Composite	Minor Arterial	Local	LEONIDAS	7,500	34	Weak	41.4	60.3	50.9	12/17/2014	36.5	53.5	45.0	Poor		2016	AC - Mill and Overlay	$13,476		
0000007910	2500623	LEAKE AVE	CAMBRONNE ST	BURTHE ST	415	2	1,123	Composite	Minor Arterial	Local	LEONIDAS	7,500	34	Weak	54.2	58.0	56.1	12/17/2014	48.2	51.4	49.8	Poor		2016	AC - Mill and Overlay	$45,988		
0000007920	2500621	LEAKE AVE	BURTHE ST	JOLIET ST	51	2	133	Composite	Minor Arterial	Local	LEONIDAS	7,500	34	Weak	52.8	60.2	56.5	12/17/2014	46.9	53.4	50.2	Poor		2016	AC - Mill and Overlay	$5,466		
0000007930	2500616	LEAKE AVE	JOLIET ST	LEONIDAS ST	461	2	1,204	Composite	Minor Arterial	Local	LEONIDAS	7,500	34	Weak	52.8	49.8	51.3	12/17/2014	46.9	44.0	45.5	Poor		2016	AC - Mill and Overlay	$49,306		
0000007940	2500727	LEAKE AVE	LEONIDAS ST	MONROE ST	468	2	1,395	Composite	Minor Arterial	Local	LEONIDAS	7,500	34	Weak	59.6	61.2	60.4	12/17/2014	52.8	54.3	53.6	Poor		2016	AC - Mill and Overlay	$57,124		
0000007950	2500725	LEAKE AVE	MONROE ST	EAGLE ST	433	2	1,110	Composite	Minor Arterial	Local	LEONIDAS	7,500	34	Weak	31.6	41.4	36.5	12/17/2014	27.1	36.5	31.8	Very Poor		2016	AC - Mill and Overlay with Base Repairs	$68,292		
0000007960	2500169	LEAKE AVE	EAGLE ST	OAK ST	227	1	351	Composite	Minor Arterial	Local	LEONIDAS	7,500	34	Weak	9.6	28.3	19.0	12/17/2014	7.2	24.1	15.7	Very Poor		2016	PCC - Reconstruction (Arterial/Major Collector)	$169,345		
0000007970	2500329	GENERAL OGDEN ST	OAK ST	PLUM ST	419	2	1,041	Flexible	Local	None	LEONIDAS	1,000	18	Weak	35.0	18.5	26.8	12/17/2014	22.2	11.2	16.7	Very Poor		2016	AC - Reconstruction (Minor Collector/Local)	$297,700		
0000007980	2500164	GENERAL OGDEN ST	PLUM ST	WILLOW ST	352	2	1,043	Flexible	Local	None	LEONIDAS	1,000	18	Weak	5.8	22.3	14.1	12/17/2014	3.3	13.5	8.4	Failure		2016	AC - Reconstruction (Minor Collector/Local)	$298,177		
0000007990	2500641	GENERAL OGDEN ST	WILLOW ST	JEANNETTE ST	352	2	1,060	Flexible	Local	None	LEONIDAS	1,000	18	Weak	16.2	0.0	8.1	12/17/2014	9.9	0.0	5.0	Failure		2016	AC - Reconstruction (Minor Collector/Local)	$303,102		
0000008000	2500174	GENERAL OGDEN ST	JEANNETTE ST	BIRCH ST	351	2	948	Flexible	Local	None	LEONIDAS	1,000	18	Weak	8.0	0.0	4.0	12/17/2014	4.8	0.0	2.4	Failure		2016	AC - Reconstruction (Minor Collector/Local)	$271,136		
0000008010	2500613	GENERAL OGDEN ST	BIRCH ST	GREEN ST	352	2	1,007	Flexible	Local	None	LEONIDAS	1,000	18	Weak	13.7	0.0	6.9	12/17/2014	8.3	0.0	4.2	Failure		2016	AC - Reconstruction (Minor Collector/Local)	$288,009		
0000008020	2500611	GENERAL OGDEN ST	GREEN ST	HICKORY ST	352	2	1,048	Flexible	Local	None	LEONIDAS	1,000	18	Weak	27.6	3.9	15.8	12/17/2014	16.6	2.2	9.4	Failure		2016	AC - Reconstruction (Minor Collector/Local)	$299,765		
0000008030	2500356	GENERAL OGDEN ST	HICKORY ST	COHN ST	350	2	1,034	Flexible	Local	None	LEONIDAS	1,000	18	Weak	16.9	0.0	8.5	12/17/2014	10.3	0.0	5.2	Failure		2016	AC - Reconstruction (Minor Collector/Local)	$295,730		
0000008040	2500343	GENERAL OGDEN ST	COHN ST	SPRUCE ST	351	2	1,002	Flexible	Local	None	LEONIDAS	1,000	18	Weak	13.8	0.0	6.9	12/17/2014	8.4	0.0	4.2	Failure		2016	AC - Reconstruction (Minor Collector/Local)	$286,420		
0000008050	2506569	AUDUBON PARK ENTRANC	ST CHARLES AVE	WEST DR	276		546	Unknown/Undefined	Local	None	AUDUBON	1,000		Weak								No Data						
0000008060	2506570	AUDUBON PARK ENTRANC	INTERNATIONAL DR	ST CHARLES AVE	261		492	Unknown/Undefined	Local	None	AUDUBON	1,000		Weak								No Data						
0000008070	2506568	WEST DR	AUDUBON PARK ENTRANCE	AUDUBON PARK ENTRANCE	167		412	Unknown/Undefined	Local	None	AUDUBON	1,000		Weak								No Data						
0000008080	2501792	WEST DR	AUDUBON PARK ENTRANCE	MAGAZINE ST	4,045		9,951	Unknown/Undefined	Local	None	AUDUBON	1,000		Weak								No Data						
0000008090	2506313	RIVER DR	MAGAZINE ST	PAVE CHANGE	166	2	621	Rigid	Local	None	AUDUBON	1,000	22	Weak	20.6	26.4	23.5	12/18/2014	16.9	22.2	19.6	Very Poor		2016	PCC - Reconstruction (Minor Collector/Local)	$299,165		
0000008095	12506313	RIVER DR	PAVE CHANGE	CONSTANCE ST	151	2	565	Flexible	Local	None	AUDUBON	1,000	18	Weak	35.9	47.2	41.6	12/18/2014	23.1	37.2	30.2	Very Poor		2016	AC - Mill and Overlay with Base Repairs	$34,738		
0000008100	2501788	RIVER DR	CONSTANCE ST	SOCCER FIELD DR	2,875	1	8,462	Flexible	Local	None	AUDUBON	1,000	18	Weak	34.3	44.0	39.2	12/18/2014	21.6	32.8	27.2	Very Poor		2016	AC - Mill and Overlay with Base Repairs	$520,680		
0000008110	2506565	RIVERVIEW DR	SOCCER FIELD DR	SOCCER FIELD DR	914	2	5,574	Flexible	Local	None	AUDUBON	1,000	18	Weak	35.5	16.3	25.9	12/18/2014	22.7	10.0	16.4	Very Poor		2016	AC - Reconstruction (Minor Collector/Local)	$1,594,120		
0000008120	2506566	EAST DR	SOCCER FIELD DR	TCHOUPITOULAS ST	2,021	1	8,035	Flexible	Local	None	AUDUBON	1,000	18	Weak	26.5	5.0	15.8	12/18/2014	16.0	2.8	9.4	Failure		2016	AC - Reconstruction (Minor Collector/Local)	$2,297,682		
0000008130	2559254	EAST DR	TCHOUPITOULAS ST	TCHOUPITOULAS ST	251	1	739	Flexible	Local	None	AUDUBON	1,000	18	Weak	36.8	25.6	31.2	12/18/2014	24.0	15.4	19.7	Very Poor		2016	AC - Reconstruction (Minor Collector/Local)	$211,367		
0000008140	2501367	EAST DR	TCHOUPITOULAS ST	LAUREL ST	606	1	2,745	Flexible	Local	None	AUDUBON	1,000	18	Weak	43.8	0.0	21.9	12/18/2014	32.5	0.0	16.3	Very Poor		2016	AC - Reconstruction (Minor Collector/Local)	$785,065		
0000008150	2501801	EAST DR	LAUREL ST	MAGAZINE ST	1,112	1	4,373	Flexible	Local	None	AUDUBON	1,000	18	Weak	47.9	0.0	24.0	12/18/2014	38.2	0.0	19.1	Very Poor		2016	AC - Reconstruction (Minor Collector/Local)	$1,250,473		

DRAFT

Appendix A RoadMatrix Section Attributes

														Field Measured Conditions				2016 Predicted Conditions										
SectionID	SEGMENTID	Street	From	To	Length (ft)	Lanes	Area (yd^2)	Pavement Type	Functional Class	FHWA Route	Neighborhood	AADT	EGT	Subgrade Strength	RCI	SDI	PCI	PCI Date	RCIYr1	SDIYr1	PCIYr1	PCI Class	Destroyed Road	Need Year (Adjusted)	Need Recommended Rehab (PCI Trigger)	Need Cost (PCI Trigger)	Last Rehab	Last Rehab Date
0000008160	2501226	INTERNATIONAL DR	MAGAZINE ST	PRYTANIA ST	1,643		4,467	Unknown/Undefined	Local	None	AUDUBON	1,000		Weak								No Data						
0000008170	2501398	INTERNATIONAL DR	PRYTANIA ST	PRYTANIA ST	187		549	Unknown/Undefined	Local	None	AUDUBON	1,000		Weak								No Data						
0000008180	2501498	INTERNATIONAL DR	PRYTANIA ST	AUDUBON PARK ENTRANCE	2,236		4,643	Unknown/Undefined	Local	None	AUDUBON	1,000		Weak								No Data						
0000008190	2506567	SOCCER FIELD DR	EAST DR	RIVER DR	1,260	1	4,673	Flexible	Local	None	AUDUBON	1,000	18	Weak	37.1	16.9	27.0	12/18/2014	24.3	10.3	17.3	Very Poor		2016	AC - Reconstruction (Minor Collector/Local)	$1,336,425		
0000008200	2506612	MCALISTER DR	FRERET ST	DRILL RD	874		2,221	Unknown/Undefined	Local	None	AUDUBON	1,000		Weak								No Data						
0000008210	2506607	MCALISTER DR	DRILL RD	WILLOW ST	528	1	3,063	Flexible	Local	None	AUDUBON	1,000	18	Weak	32.8	77.9	55.4	12/16/2014	20.5	73.3	46.9	Poor		2016	AC - Mill and Overlay	$125,457		
0000008220	2506606	MCALISTER EXT	WILLOW ST	BEN WEINER DR	1,051	1	3,287	Rigid	Local	None	AUDUBON	1,000	22	Weak	22.6	39.7	31.2	12/16/2014	18.7	34.8	26.8	Very Poor		2016	PCC - Full Depth Slab Repair	$252,613		
0000008230	2506604	BEN WEINER DR	WILLOW ST	MCALISTER EXT	727	2	2,141	Rigid	Local	None	AUDUBON	1,000	22	Weak	26.8	10.6	18.7	12/16/2014	22.6	8.2	15.4	Very Poor		2016	PCC - Reconstruction (Minor Collector/Local)	$1,032,190		
0000008240	2506603	BEN WEINER DR	MCALISTER EXT	S CLAIBORNE AVE	1,507	2	4,419	Rigid	Local	None	AUDUBON	1,000	22	Weak	39.3	40.3	39.8	12/16/2014	34.4	35.4	34.9	Very Poor		2016	PCC - Full Depth Slab Repair	$339,566		
0000008250	2501436	CALHOUN ST	S CLAIBORNE AVE	S JOHNSON ST	332	1	1,029	Rigid	Local	None	AUDUBON	1,000	22	Weak	15.7	28.1	21.9	12/14/2014	12.7	23.9	18.3	Very Poor		2016	PCC - Reconstruction (Minor Collector/Local)	$495,877		
0000008260	2501466	CALHOUN ST	S JOHNSON ST	S PRIEUR ST	341	1	1,027	Rigid	Local	None	AUDUBON	1,000	22	Weak	36.0	40.6	38.3	12/14/2014	31.1	35.7	33.4	Very Poor		2016	PCC - Full Depth Slab Repair	$78,936		
0000008270	2501464	CALHOUN ST	S PRIEUR ST	BARRETT ST	339	1	1,039	Rigid	Local	None	AUDUBON	1,000	22	Weak	18.1	26.1	22.1	12/14/2014	14.8	21.9	18.4	Very Poor		2016	PCC - Reconstruction (Minor Collector/Local)	$500,751		
0000008280	2500873	CALHOUN ST	BARRETT ST	STORY ST	340	1	1,071	Rigid	Local	None	AUDUBON	1,000	22	Weak	29.4	17.8	23.6	12/14/2014	25.1	14.5	19.8	Very Poor		2016	PCC - Reconstruction (Minor Collector/Local)	$516,389		
0000008290	2501445	CALHOUN ST	STORY ST	DELORD ST	298	1	873	Rigid	Local	None	AUDUBON	1,000	22	Weak	37.3	40.8	39.1	12/14/2014	32.3	35.9	34.1	Very Poor		2016	PCC - Full Depth Slab Repair	$67,094		
0000008300	2501453	CALHOUN ST	DELORD ST	WILLOW ST	353	1	1,080	Rigid	Local	None	AUDUBON	1,000	22	Weak	32.4	17.9	25.2	12/14/2014	27.8	14.6	21.2	Very Poor		2016	PCC - Reconstruction (Minor Collector/Local)	$520,460		
0000008310	2501455	CALHOUN ST	WILLOW ST	CLARA ST	347	1	1,061	Rigid	Local	None	AUDUBON	1,000	22	Weak	14.1	0.0	7.1	12/14/2014	11.3	0.0	5.7	Failure		2016	PCC - Reconstruction (Minor Collector/Local)	$511,248		
0000008320	2501451	CALHOUN ST	CLARA ST	MAGNOLIA ST	348	1	1,094	Rigid	Local	None	AUDUBON	1,000	22	Weak	20.8	16.0	18.4	12/14/2014	17.1	13.0	15.1	Very Poor		2016	PCC - Reconstruction (Minor Collector/Local)	$527,261		
0000008330	2501569	CALHOUN ST	MAGNOLIA ST	S ROBERTSON ST	350	1	1,071	Rigid	Local	None	AUDUBON	1,000	22	Weak	30.0	13.6	22.3	12/14/2014	26.3	11.1	18.7	Very Poor		2016	PCC - Reconstruction (Minor Collector/Local)	$516,068		
0000008340	2501568	CALHOUN ST	S ROBERTSON ST	FRERET ST	350	1	1,093	Rigid	Local	None	AUDUBON	1,000	22	Weak	26.3	12.7	19.5	12/14/2014	22.1	10.1	16.1	Very Poor		2016	PCC - Reconstruction (Minor Collector/Local)	$526,940		
0000008350	2501573	CALHOUN ST	FRERET ST	LA SALLE PL	351	1	1,072	Rigid	Local	None	AUDUBON	1,000	22	Weak	17.7	0.0	8.9	12/14/2014	14.5	0.0	7.3	Failure		2016	PCC - Reconstruction (Minor Collector/Local)	$516,764		
0000008360	2501159	CALHOUN ST	LA SALLE PL	CROMWELL PL	353	1	1,093	Rigid	Local	None	AUDUBON	1,000	22	Weak	35.4	19.7	27.6	12/14/2014	30.5	16.2	23.4	Very Poor		2016	PCC - Reconstruction (Minor Collector/Local)	$526,886		
0000008370	2501485	CALHOUN ST	CROMWELL PL	LOYOLA AVE	347	1	1,033	Rigid	Local	None	AUDUBON	1,000	22	Weak	35.2	0.0	17.6	12/14/2014	30.3	0.0	15.2	Very Poor		2016	PCC - Reconstruction (Minor Collector/Local)	$498,073		
0000008380	2501487	CALHOUN ST	LOYOLA AVE	MARQUETTE PL	355	1	1,041	Rigid	Local	None	AUDUBON	1,000	22	Weak	34.2	0.0	17.1	12/14/2014	29.4	0.0	14.7	Very Poor		2016	PCC - Reconstruction (Minor Collector/Local)	$501,715		
0000008390	2501481	CALHOUN ST	MARQUETTE PL	ST CHARLES AVE	324	1	1,153	Rigid	Local	None	AUDUBON	1,000	22	Weak	42.4	0.0	21.2	12/14/2014	37.5	0.0	18.8	Very Poor		2016	PCC - Reconstruction (Minor Collector/Local)	$555,967		
0000008400	2501479	CALHOUN ST	ST CHARLES AVE	CORALIE ST	337	2	1,109	Flexible	Local	None	AUDUBON	1,000	18	Weak	59.0	76.6	67.8	12/10/2014	51.6	71.9	61.8	Fair		2018	AC - Mill and Overlay	$47,714		
0000008410	2501503	CALHOUN ST	CORALIE ST	BENJAMIN ST	286	1	957	Flexible	Local	None	AUDUBON	1,000	18	Weak	55.6	70.8	63.2	12/10/2014	47.6	65.2	56.4	Fair		2017	AC - Mill and Overlay	$40,168		
0000008420	2501499	CALHOUN ST	BENJAMIN ST	HURST ST	344	1	1,160	Flexible	Local	None	AUDUBON	1,000	18	Weak	52.9	60.1	56.5	12/10/2014	44.4	52.9	48.7	Poor		2016	AC - Mill and Overlay	$47,512		
0000008430	2501394	CALHOUN ST	HURST ST	GARFIELD ST	340	1	1,112	Flexible	Local	None	AUDUBON	1,000	18	Weak	27.0	35.0	31.0	12/10/2014	16.3	22.2	19.3	Very Poor		2016	AC - Reconstruction (Minor Collector/Local)	$317,941		
0000008440	2501396	CALHOUN ST	GARFIELD ST	PITT ST	342	1	1,168	Flexible	Local	None	AUDUBON	1,000	18	Weak	49.5	50.6	50.1	12/10/2014	40.4	41.7	41.1	Poor		2016	AC - Mill and Overlay	$47,831		
0000008450	2501407	CALHOUN ST	PITT ST	PRYTANIA ST	336	1	1,004	Rigid	Local	None	AUDUBON	1,000	22	Weak	21.0	58.1	39.6	12/10/2014	17.3	51.5	34.4	Very Poor		2016	PCC - Full Depth Slab Repair	$77,169		
0000008460	2501403	CALHOUN ST	PRYTANIA ST	PERRIER ST	339	1	1,029	Rigid	Local	None	AUDUBON	1,000	22	Weak	21.8	61.2	41.5	12/10/2014	17.9	54.3	36.1	Very Poor		2016	PCC - Full Depth Slab Repair	$79,047		
0000008470	2501823	CALHOUN ST	PERRIER ST	CAMP ST	1,019	1	2,914	Flexible	Local	None	AUDUBON	1,000	18	Weak	21.6	0.0	10.8	12/10/2014	13.1	0.0	6.6	Failure		2016	AC - Reconstruction (Minor Collector/Local)	$833,426		
0000008480	2501797	CALHOUN ST	CAMP ST	MAGAZINE ST	339	1	908	Flexible	Local	None	AUDUBON	1,000	18	Weak	60.9	69.9	65.4	12/10/2014	53.9	64.3	59.1	Fair		2018	AC - Mill and Overlay	$39,078		
0000008490	2501799	CALHOUN ST	MAGAZINE ST	CONSTANCE ST	339	1	838	Flexible	Local	None	AUDUBON	1,000	18	Weak	24.3	76.8	50.6	12/10/2014	14.7	72.1	43.4	Poor		2016	AC - Mill and Overlay	$34,342		
0000008500	2501357	CALHOUN ST	CONSTANCE ST	PATTON ST	340	1	1,047	Flexible	Local	None	AUDUBON	1,000	18	Weak	23.1	45.8	34.5	12/10/2014	14.0	35.4	24.7	Very Poor		2016	AC - Reconstruction (Minor Collector/Local)	$299,479		
0000008510	2501359	CALHOUN ST	PATTON ST	LAUREL ST	377	1	1,035	Flexible	Local	None	AUDUBON	1,000	18	Weak	40.4	57.1	48.8	12/10/2014	27.5	49.5	38.5	Very Poor		2016	AC - Mill and Overlay with Base Repairs	$63,691		
0000008520	2501355	CALHOUN ST	LAUREL ST	ANNUNCIATION ST	375	1	1,095	Flexible	Local	None	AUDUBON	1,000	18	Weak	15.8	44.2	30.0	12/10/2014	9.6	33.1	21.4	Very Poor		2016	AC - Reconstruction (Minor Collector/Local)	$313,016		
0000008530	2501353	CALHOUN ST	ANNUNCIATION ST	TCHOUPITOULAS ST	347	1	1,056	Flexible	Local	None	AUDUBON	1,000	18	Weak	33.5	57.0	45.3	12/10/2014	21.0	49.3	35.2	Very Poor		2016	AC - Mill and Overlay with Base Repairs	$65,004		
0000008540	2524591	EXPOSITION BLVD	TCHOUPITOULAS ST	ANNUNCIATION ST	343		0	Unknown/Undefined	Local	None	AUDUBON	1,000		Weak								No Data						
0000008550	2524592	EXPOSITION BLVD	ANNUNCIATION ST	LAUREL ST	379		0	Unknown/Undefined	Local	None	AUDUBON	1,000		Weak								No Data						
0000008560	2524593	EXPOSITION BLVD	LAUREL ST	PATTON ST	374		0	Unknown/Undefined	Local	None	AUDUBON	1,000		Weak								No Data						
0000008570	2524586	EXPOSITION BLVD	PATTON ST	CONSTANCE ST	332		0	Unknown/Undefined	Local	None	AUDUBON	1,000		Weak								No Data						
0000008580	2524587	EXPOSITION BLVD	CONSTANCE ST	MAGAZINE ST	345		0	Unknown/Undefined	Local	None	AUDUBON	1,000		Weak								No Data						
0000008590	2558992	EXPOSITION BLVD	MAGAZINE ST	CAMP ST	341		0	Unknown/Undefined	Local	None	AUDUBON	1,000		Weak								No Data						
0000008600	2524594	EXPOSITION BLVD	CAMP ST	PERRIER ST	1,016		0	Unknown/Undefined	Local	None	AUDUBON	1,000		Weak								No Data						
0000008610	2524595	EXPOSITION BLVD	PERRIER ST	PRYTANIA ST	341		0	Unknown/Undefined	Local	None	AUDUBON	1,000		Weak								No Data						
0000008620	2524596	EXPOSITION BLVD	PRYTANIA ST	PITT ST	334		0	Unknown/Undefined	Local	None	AUDUBON	1,000		Weak								No Data						
0000008630	2524597	EXPOSITION BLVD	PITT ST	GARFIELD ST	340		0	Unknown/Undefined	Local	None	AUDUBON	1,000		Weak								No Data						
0000008640	2524598	EXPOSITION BLVD	GARFIELD ST	HURST ST	342		0	Unknown/Undefined	Local	None	AUDUBON	1,000		Weak								No Data						
0000008650	2524599	EXPOSITION BLVD	HURST ST	BENJAMIN ST	344		0	Unknown/Undefined	Local	None	AUDUBON	1,000		Weak								No Data						
0000008660	2524616	EXPOSITION BLVD	BENJAMIN ST	CORALIE ST	279		0	Unknown/Undefined	Local	None	AUDUBON	1,000		Weak								No Data						
0000008670	2524617	EXPOSITION BLVD	CORALIE ST	ST CHARLES AVE	409		0	Unknown/Undefined	Local	None	AUDUBON	1,000		Weak								No Data						
0000008680	2501629	HENRY CLAY AVE	LEAKE RD	TCHOUPITOULAS ST	795	2	5,101	Composite	Local	None	WEST RIVERSIDE	1,000	26	Weak	63.0	60.1	61.6	12/10/2014	56.6	53.8	55.2	Fair		2017	AC - Mill and Overlay	$214,164		
0000008690	2501630	HENRY CLAY AVE	TCHOUPITOULAS ST	ANNUNCIATION ST	349	2	1,615	Composite	Major Collector	Local	AUDUBON	5,000	34	Weak	48.5	68.8	58.7	12/10/2014	42.8	61.6	52.2	Poor		2016	AC - Mill and Overlay	$66,153		
0000008700	2501363	HENRY CLAY AVE	ANNUNCIATION ST	LAUREL ST	375	2	1,524	Composite	Major Collector	Local	AUDUBON	5,000	34	Weak	52.6	64.6	58.6	12/10/2014	46.7	57.5	52.1	Poor		2016	AC - Mill and Overlay	$62,431		
0000008710	2501365	HENRY CLAY AVE	LAUREL ST	PATTON ST	376	2	1,711	Composite	Major Collector	Local	AUDUBON	5,000	34	Weak	56.3	66.2	61.3	12/10/2014	50.0	59.0	54.5	Poor		2016	AC - Mill and Overlay	$70,072		
0000008720	2501361	HENRY CLAY AVE	PATTON ST	CONSTANCE ST	338	2	1,514	Composite	Major Collector	Local	AUDUBON	5,000	34	Weak	46.9	64.8	55.9	12/10/2014	41.4	57.6	49.5	Poor		2016	AC - Mill and Overlay	$62,021		
0000008730	2501830	HENRY CLAY AVE	CONSTANCE ST	MAGAZINE ST	340	2	1,508	Composite	Major Collector	Local	AUDUBON	5,000	34	Weak	50.6	64.1	57.4	12/10/2014	44.8	57.0	50.9	Poor		2016	AC - Mill and Overlay	$61,753		
0000008740	2501826	HENRY CLAY AVE	MAGAZINE ST	CAMP ST	339	2	1,989	Composite	Major Collector	Local	AUDUBON	5,000	34	Weak	25.7	49.9	37.8	12/10/2014	21.5	44.1	32.8	Very Poor		2016	AC - Mill and Overlay with Base Repairs	$122,371		
0000008750	2501824	HENRY CLAY AVE	CAMP ST	CHESTNUT ST	342	2	1,975	Composite	Major Collector	Local	AUDUBON	5,000	34	Weak	57.0	54.4	55.7	12/10/2014	50.6	48.4	49.5	Poor		2016	AC - Mill and Overlay	$80,903		
0000008760	2501832	HENRY CLAY AVE	CHESTNUT ST	COLISEUM ST	336	2	1,793	Composite	Major Collector	Local	AUDUBON	5,000	34	Weak	55.0	61.2	58.1	12/10/2014	49.0	54.3	51.7	Poor		2016	AC - Mill and Overlay	$73,430		
0000008770	2501411	HENRY CLAY AVE	COLISEUM ST	PERRIER ST	343	2	1,972	Composite	Major Collector	Local	AUDUBON	5,000	34	Weak	59.9	62.7	61.3	12/10/2014	53.1	55.6	54.4	Poor		2016	AC - Mill and Overlay	$80,780		
0000008780	2501501	HENRY CLAY AVE	PERRIER ST	PRYTANIA ST	339	2	1,069	Composite	Major Collector	Local	AUDUBON	5,000	34	Weak	11.8	0.0	5.9	12/10/2014	9.3	0.0	4.7	Failure		2016	PCC - Reconstruction (Arterial/Major Collector)	$515,425		
0000008790	2501409	HENRY CLAY AVE	PRYTANIA ST	PITT ST	338	2	1,146	Composite	Major Collector	Local	AUDUBON	5,000	34	Weak	15.1	0.0	7.6	12/10/2014	12.2	0.0	6.1	Failure		2016	PCC - Reconstruction (Arterial/Major Collector)	$552,272		
0000008800	2501547	HENRY CLAY AVE	PITT ST	GARFIELD ST	344	2	1,214	Composite	Major Collector	Local	AUDUBON	5,000	34	Weak	18.5	22.8	20.7	12/10/2014	15.2	18.8	17.0	Very Poor		2016	PCC - Reconstruction (Arterial/Major Collector)	$584,941		
0000008810	2501507	HENRY CLAY AVE	GARFIELD ST	HURST ST	338	2	1,168	Composite	Major Collector	Local	AUDUBON	5,000	34	Weak	24.4	0.0	12.2	12/10/2014	20.3	0.0	10.2	Very Poor		2016	PCC - Reconstruction (Arterial/Major Collector)	$563,144		
0000008820	2501508	HENRY CLAY AVE	HURST ST	BENJAMIN ST	343	2	1,513	Composite	Major Collector	Local	AUDUBON	5,000	34	Weak	23.7	0.0	11.9	12/10/2014	19.6	0.0	9.8	Failure		2016	PCC - Reconstruction (Arterial/Major Collector)	$729,275		
0000008830	2501504	HENRY CLAY AVE	BENJAMIN ST	ST CHARLES AVE	552	2	2,633	Composite	Major Collector	Local	AUDUBON	5,000	34	Weak	24.9	0.0	12.5	12/10/2014	20.8	0.0	10.4	Very Poor		2016	PCC - Reconstruction (Arterial/Major Collector)	$1,269,122		
0000008840	2501491	PALMER AVE	ST CHARLES AVE	MARQUETTE PL	427	1	1,310	Composite	Local	None	AUDUBON	1,000	26	Weak	33.3	92.9	63.1	12/14/2014	28.8	91.6	60.2	Fair		2020	AC - Mill and Overlay	$59,221		
0000008850	2562499	PALMER AVE	MARQUETTE PL	LOYOLA AVE	352	1	1,080	Composite	Local	None	AUDUBON	1,000	26	Weak	76.7	88.9	82.8	12/14/2014	70.7	86.2	78.5	Good		2025	AC - Mill and Overlay	$55,239		
0000008860	2501580	PALMER AVE	LOYOLA AVE	CROMWELL PL	348	1	1,153	Composite	Local	None	AUDUBON	1,000	26	Weak	43.8	86.6	65.2	12/14/2014	39.1	83.5	61.3	Fair		2019	AC - Mill and Overlay	$50,842		
0000008870	2501575	PALMER AVE	CROMWELL PL	LA SALLE PL	351	1	824	Composite	Local	None	AUDUBON	1,000	26	Weak	55.7	75.9	65.8	12/14/2014	49.9	69.8	59.9	Fair		2018	AC - Mill and Overlay	$35,464		
0000008880	2500875	PALMER AVE	LA SALLE PL	FRERET ST	355	1	972	Composite	Local	None	AUDUBON	1,000	26	Weak	65.8	75.2	70.5	12/14/2014	59.3	69.1	64.2	Fair		2019	AC - Mill and Overlay	$42,888		
0000008890	2501571	PALMER AVE	FRERET ST	S ROBERTSON ST	349	1	1,262	Rigid	Local	None	AUDUBON	1,000	22	Weak	10.5	32.0	21.3	12/14/2014	8.1	27.4	17.8	Very Poor		2016	PCC - Reconstruction (Minor Collector/Local)	$608,399		
0000008900	2500877	PALMER AVE	S ROBERTSON ST	MAGNOLIA ST	348	1	1,155	Rigid	Local	None	AUDUBON	1,000	22	Weak	30.3	17.3	23.8	12/14/2014	25.9	14.1	20.0	Very Poor		2016	PCC - Reconstruction (Minor Collector/Local)	$556,503		
0000008910	2501460	PALMER AVE	MAGNOLIA ST	CLARA ST	351	1	1,050	Rigid	Local	None	AUDUBON	1,000	22	Weak	6.1	0.0	3.1	12/14/2014	3.7	0.0	1.9	Failure		2016	PCC - Reconstruction (Minor Collector/Local)	$506,053		
0000008920	2501461	PALMER AVE	CLARA ST	WILLOW ST	347	1	930	Rigid	Local	None	AUDUBON	1,000	22	Weak	17.2	35.7	26.5	12/14/2014	14.0	30.8	22.4	Very Poor		2016	PCC - Reconstruction (Minor Collector/Local)	$448,052		
0000008930	2501457	PALMER AVE	WILLOW ST	DELORD ST	353	1	1,162	Rigid	Local	None	AUDUBON	1,000	22	Weak	13.2	2.4	7.8	12/14/2014	10.5	0.0	5.3	Failure		2016	PCC - Reconstruction (Minor Collector/Local)	$559,984		
0000008940	2500994	PALMER AVE	DELORD ST	STORY ST	294	1	755	Rigid	Local	None	AUDUBON	1,000	22	Weak	11.1	23.4	17.3	12/14/2014	8.7	19.4	14.1	Very Poor		2016	PCC - Reconstruction (Minor Collector/Local)	$364,022		

DRAFT

Appendix A RoadMatrix Section Attributes

															Field Measured Conditions				2016 Predicted Conditions									
SectionID	SEGMENTID	Street	From	To	Length (ft)	Lanes	Area (yd^2)	Pavement Type	Functional Class	FHWA Route	Neighborhood	AADT	EGT	Subgrade Strength	RCI	SDI	PCI	PCI Date	RCIYr1	SDIYr1	PCIYr1	PCI Class	Destroyed Road	Need Year (Adjusted)	Need Recommended Rehab (PCI Trigger)	Need Cost (PCI Trigger)	Last Rehab	Last Rehab Date
0000008950	2501469	PALMER AVE	STORY ST	BARRETT ST	343	1	950	Rigid	Local	None	AUDUBON	1,000	22	Weak	11.0	6.5	8.8	12/14/2014	8.6	4.1	6.4	Failure		2016	PCC - Reconstruction (Minor Collector/Local)	$457,799		
0000008960	2501468	PALMER AVE	BARRETT ST	S PRIEUR ST	340	1	655	Rigid	Local	None	AUDUBON	1,000	22	Weak	7.2	4.7	6.0	12/14/2014	4.8	2.3	3.6	Failure		2016	PCC - Reconstruction (Minor Collector/Local)	$315,553		
0000008970	2501472	PALMER AVE	S PRIEUR ST	S JOHNSON ST	343	1	1,221	Rigid	Local	None	AUDUBON	1,000	22	Weak	10.6	0.0	5.3	12/14/2014	8.2	0.0	4.1	Failure		2016	PCC - Reconstruction (Minor Collector/Local)	$588,583		
0000008980	2501543	WEBSTER ST	ST CHARLES AVE	BENJAMIN ST	483	1	1,317	Flexible	Local	None	AUDUBON	1,000	18	Weak	19.0	37.0	28.0	12/10/2014	11.5	24.2	17.9	Very Poor		2016	AC - Reconstruction (Minor Collector/Local)	$376,629		
0000008990	2501545	WEBSTER ST	BENJAMIN ST	HURST ST	338	1	977	Flexible	Local	None	AUDUBON	1,000	18	Weak	35.1	79.5	57.3	12/10/2014	22.3	75.2	48.8	Poor		2016	AC - Mill and Overlay	$40,008		
0000009000	2501554	WEBSTER ST	HURST ST	GARFIELD ST	340	1	930	Flexible	Local	None	AUDUBON	1,000	18	Weak	30.0	64.1	47.1	12/10/2014	18.4	57.8	38.1	Very Poor		2016	AC - Mill and Overlay with Base Repairs	$57,230		
0000009010	2501551	WEBSTER ST	GARFIELD ST	PITT ST	345	1	1,006	Flexible	Local	None	AUDUBON	1,000	18	Weak	36.4	65.2	50.8	12/10/2014	23.6	59.1	41.4	Poor		2016	AC - Mill and Overlay	$41,214		
0000009020	2501549	WEBSTER ST	PITT ST	PRYTANIA ST	336	1	964	Flexible	Local	None	AUDUBON	1,000	18	Weak	45.3	66.7	56.0	12/10/2014	34.7	60.8	47.8	Poor		2016	AC - Mill and Overlay	$39,466		
0000009030	2501554	WEBSTER ST	PRYTANIA ST	PERRIER ST	342	1	915	Flexible	Local	None	AUDUBON	1,000	18	Weak	35.8	68.8	52.3	12/10/2014	23.0	63.1	43.1	Poor		2016	AC - Mill and Overlay	$37,496		
0000009040	2501834	WEBSTER ST	PERRIER ST	COLISEUM ST	339	1	1,327	Flexible	Local	None	AUDUBON	1,000	18	Weak	19.5	60.8	40.2	12/10/2014	11.8	53.7	32.8	Very Poor		2016	AC - Mill and Overlay with Base Repairs	$81,672		
0000009050	2501836	WEBSTER ST	COLISEUM ST	CHESTNUT ST	339	1	1,005	Flexible	Local	None	AUDUBON	1,000	18	Weak	12.0	43.5	27.8	12/10/2014	7.3	32.0	19.7	Very Poor		2016	AC - Reconstruction (Minor Collector/Local)	$287,500		
0000009060	2501838	WEBSTER ST	CHESTNUT ST	CAMP ST	341	1	972	Flexible	Local	None	AUDUBON	1,000	18	Weak	30.6	87.3	59.0	12/10/2014	18.8	83.8	51.3	Poor		2016	AC - Mill and Overlay	$39,821		
0000009070	2501840	WEBSTER ST	CAMP ST	MAGAZINE ST	341	1	965	Flexible	Local	None	AUDUBON	1,000	18	Weak	40.1	53.8	47.0	12/10/2014	27.2	45.4	36.3	Very Poor		2016	AC - Mill and Overlay with Base Repairs	$59,377		
0000009080	2501842	WEBSTER ST	MAGAZINE ST	CONSTANCE ST	339	1	953	Flexible	Local	None	AUDUBON	1,000	18	Weak	3.2	4.6	3.9	12/10/2014	1.7	2.6	2.2	Failure		2016	AC - Reconstruction (Minor Collector/Local)	$272,534		
0000009090	2501844	WEBSTER ST	CONSTANCE ST	PATTON ST	341	1	968	Flexible	Local	None	AUDUBON	1,000	18	Weak	13.2	43.4	28.3	12/10/2014	8.0	31.9	20.0	Very Poor		2016	AC - Reconstruction (Minor Collector/Local)	$276,951		
0000009100	2501684	WEBSTER ST	PATTON ST	LAUREL ST	375	1	1,065	Flexible	Local	None	AUDUBON	1,000	18	Weak	9.8	9.7	9.8	12/10/2014	5.9	5.9	5.9	Failure		2016	AC - Reconstruction (Minor Collector/Local)	$304,436		
0000009110	2501686	WEBSTER ST	LAUREL ST	ANNUNCIATION ST	377	1	1,023	Flexible	Local	None	AUDUBON	1,000	18	Weak	28.5	25.6	27.1	12/10/2014	17.3	15.4	16.4	Very Poor		2016	AC - Reconstruction (Minor Collector/Local)	$292,648		
0000009120	2501632	WEBSTER ST	ANNUNCIATION ST	TCHOUPITOULAS ST	348	1	1,085	Flexible	Local	None	WEST RIVERSIDE	1,000	18	Weak	18.6	78.6	48.7	12/10/2014	11.3	74.4	42.9	Poor		2016	AC - Mill and Overlay	$44,422		
0000009130	2501865	STATE ST	CUL-DE-SAC	S FRONT ST	438	2	1,462	Rigid	Local	None	WEST RIVERSIDE	1,000	22	Weak	33.1	31.9	32.5	12/10/2014	28.4	27.4	27.9	Very Poor		2016	PCC - Full Depth Slab Repair	$112,346		
0000009140	2501863	STATE ST	S FRONT ST	TCHOUPITOULAS ST	350	2	1,323	Rigid	Local	None	WEST RIVERSIDE	1,000	22	Weak	48.9	75.4	58.2	12/10/2014	36.0	68.7	52.4	Poor		2016	PCC - Crack/Joint Sealing	$20,382		
0000009150	2501868	STATE ST	TCHOUPITOULAS ST	ANNUNCIATION ST	351	2	1,221	Composite	Local	None	WEST RIVERSIDE	1,000	26	Weak	9.5	7.3	8.4	12/10/2014	6.5	4.3	5.4	Failure		2016	PCC - Reconstruction (Minor Collector/Local)	$588,744		
0000009160	2501867	STATE ST	ANNUNCIATION ST	LAUREL ST	337	2	1,202	Composite	Local	None	WEST RIVERSIDE	1,000	26	Weak	9.2	15.8	11.5	12/10/2014	4.2	12.8	8.5	Failure		2016	PCC - Reconstruction (Minor Collector/Local)	$579,372		
0000009170	2501690	STATE ST	LAUREL ST	PATTON ST	345	2	1,159	Composite	Local	None	WEST RIVERSIDE	1,000	26	Weak	19.6	23.7	21.7	12/10/2014	16.3	19.9	18.1	Very Poor		2016	PCC - Reconstruction (Minor Collector/Local)	$558,538		
0000009180	2501688	STATE ST	PATTON ST	CONSTANCE ST	342	2	1,219	Composite	Local	None	WEST RIVERSIDE	1,000	26	Weak	24.4	29.5	27.0	12/10/2014	20.5	25.6	23.1	Very Poor		2016	PCC - Reconstruction (Minor Collector/Local)	$587,405		
0000009190	2501847	STATE ST	CONSTANCE ST	MAGAZINE ST	336	2	1,148	Composite	Local	None	WEST RIVERSIDE	1,000	26	Weak	26.5	39.5	33.0	12/10/2014	22.5	34.9	28.7	Very Poor		2016	AC - Mill and Overlay with Base Repairs	$70,637		
0000009200	2501845	STATE ST	MAGAZINE ST	CAMP ST	343	2	1,148	Composite	Local	None	AUDUBON	1,000	26	Weak	32.9	58.9	45.9	12/10/2014	28.5	52.7	40.6	Poor		2016	AC - Mill and Overlay	$47,003		
0000009210	2501697	STATE ST	CAMP ST	CHESTNUT ST	340	2	1,191	Composite	Local	None	AUDUBON	1,000	26	Weak	46.9	63.0	55.0	12/10/2014	41.7	56.6	49.2	Poor		2016	AC - Mill and Overlay	$48,787		
0000009220	2501694	STATE ST	CHESTNUT ST	COLISEUM ST	341	2	1,195	Composite	Local	None	AUDUBON	1,000	26	Weak	65.3	62.4	63.9	12/10/2014	58.8	55.9	57.4	Fair		2017	AC - Mill and Overlay	$50,188		
0000009230	2501692	STATE ST	COLISEUM ST	PERRIER ST	339	2	1,164	Composite	Local	None	AUDUBON	1,000	26	Weak	53.3	63.0	58.2	12/10/2014	47.8	56.6	52.2	Poor		2016	AC - Mill and Overlay	$47,672		
0000009240	2501562	STATE ST	PERRIER ST	PRYTANIA ST	342	2	1,177	Composite	Local	None	AUDUBON	1,000	26	Weak	42.3	63.9	53.1	12/10/2014	37.7	57.4	47.6	Poor		2016	AC - Mill and Overlay	$48,204		
0000009250	2501559	STATE ST	PRYTANIA ST	PITT ST	338	2	1,148	Composite	Local	None	AUDUBON	1,000	26	Weak	41.9	74.7	58.3	12/10/2014	37.3	68.6	53.0	Poor		2016	AC - Mill and Overlay	$47,007		
0000009260	2501555	STATE ST	PITT ST	GARFIELD ST	342	2	1,216	Composite	Local	None	AUDUBON	1,000	26	Weak	36.8	52.4	44.5	12/10/2014	31.8	46.9	39.4	Very Poor		2016	AC - Mill and Overlay with Base Repairs	$74,842		
0000009270	2501557	STATE ST	GARFIELD ST	HURST ST	342	2	1,262	Composite	Local	None	AUDUBON	1,000	26	Weak	34.9	64.3	49.6	12/10/2014	30.3	57.8	44.1	Poor		2016	AC - Mill and Overlay	$51,704		
0000009280	2501587	STATE ST	HURST ST	BENJAMIN ST	340	2	1,176	Composite	Local	None	AUDUBON	1,000	26	Weak	24.0	57.9	41.0	12/10/2014	20.2	51.8	36.0	Very Poor		2016	AC - Mill and Overlay with Base Repairs	$72,340		
0000009290	2501628	STATE ST	BENJAMIN ST	ST CHARLES AVE	329	2	1,236	Composite	Local	None	AUDUBON	1,000	26	Weak	20.6	66.0	43.3	12/10/2014	17.2	59.5	38.4	Very Poor		2016	AC - Mill and Overlay with Base Repairs	$76,045		
0000009300	2501653	STATE ST	ST CHARLES AVE	LOYOLA AVE	938	2	3,083	Composite	Local	None	AUDUBON	1,000	26	Weak	54.5	72.0	63.3	12/16/2014	48.9	65.7	57.3	Fair		2017	AC - Mill and Overlay	$129,429		
0000009310	2500880	STATE ST	LOYOLA AVE	FRERET ST	1,061	2	3,842	Composite	Local	None	AUDUBON	1,000	26	Weak	39.9	72.3	56.1	12/16/2014	35.3	66.1	50.7	Poor		2016	AC - Mill and Overlay	$157,364		
0000009320	2501578	STATE ST	FRERET ST	S ROBERTSON ST	306	2	1,157	Composite	Local	None	AUDUBON	1,000	26	Weak	31.2	72.7	52.0	12/16/2014	27.0	66.5	46.8	Poor		2016	AC - Mill and Overlay	$47,390		
0000009330	2500879	STATE ST	S ROBERTSON ST	CLARA ST	683	2	2,663	Composite	Local	None	AUDUBON	1,000	26	Weak	26.1	71.3	48.7	12/16/2014	22.1	65.0	43.6	Poor		2016	AC - Mill and Overlay	$109,069		
0000009340	2501327	STATE ST	CLARA ST	WILLOW ST	340	2	1,275	Composite	Local	None	AUDUBON	1,000	26	Weak	18.5	64.7	41.6	12/16/2014	15.4	58.2	36.8	Very Poor		2016	AC - Mill and Overlay with Base Repairs	$78,431		
0000009342	2501328	STATE ST	WILLOW ST	WILLOW ST	95	2	437	Composite	Local	None	AUDUBON	1,000	26	Weak	37.0	69.3	53.2	12/16/2014	32.3	62.9	47.6	Poor		2016	AC - Mill and Overlay	$17,895		
0000009350	2500996	STATE ST	WILLOW ST	DELORD ST	350	2	1,204	Composite	Local	None	AUDUBON	1,000	26	Weak	26.7	71.5	49.1	12/16/2014	22.7	65.2	44.0	Poor		2016	AC - Mill and Overlay	$49,301		
0000009360	2501146	STATE ST	DELORD ST	S CLAIBORNE AVE	1,071	2	3,654	Composite	Local	None	AUDUBON	1,000	26	Weak	35.4	66.6	51.0	12/16/2014	30.8	60.1	45.5	Poor		2016	AC - Mill and Overlay	$149,682		
0000009370	2559232	ELEONORE ST	ST CHARLES AVE	BENJAMIN ST	261	1	880	Flexible	Local	None	AUDUBON	1,000	18	Weak	6.3	38.9	22.6	12/10/2014	3.7	26.0	14.9	Very Poor		2016	AC - Reconstruction (Minor Collector/Local)	$251,626		
0000009380	2501588	ELEONORE ST	BENJAMIN ST	HURST ST	332	1	800	Flexible	Local	None	AUDUBON	1,000	18	Weak	15.9	51.0	33.5	12/10/2014	9.7	42.1	25.9	Very Poor		2016	AC - Mill and Overlay with Base Repairs	$49,231		
0000009390	2501728	ELEONORE ST	HURST ST	GARFIELD ST	342	1	875	Flexible	Local	None	AUDUBON	1,000	18	Weak	21.2	49.8	35.5	12/10/2014	12.8	40.7	26.8	Very Poor		2016	AC - Mill and Overlay with Base Repairs	$53,846		
0000009400	2501730	ELEONORE ST	GARFIELD ST	PITT ST	337	1	848	Flexible	Local	None	AUDUBON	1,000	18	Weak	2.2	31.9	17.1	12/10/2014	1.0	19.8	10.4	Very Poor		2016	AC - Reconstruction (Minor Collector/Local)	$242,634		
0000009410	2501563	ELEONORE ST	PITT ST	PRYTANIA ST	341	1	801	Flexible	Local	None	AUDUBON	1,000	18	Weak	8.9	46.2	27.6	12/10/2014	5.4	35.9	20.7	Very Poor		2016	AC - Reconstruction (Minor Collector/Local)	$229,161		
0000009420	2501565	ELEONORE ST	PRYTANIA ST	PERRIER ST	340	1	865	Flexible	Local	None	AUDUBON	1,000	18	Weak	17.6	12.6	15.1	12/10/2014	10.7	7.6	9.2	Failure		2016	AC - Reconstruction (Minor Collector/Local)	$247,495		
0000009430	2501698	ELEONORE ST	PERRIER ST	COLISEUM ST	340	1	939	Flexible	Local	None	AUDUBON	1,000	18	Weak	13.3	4.2	8.8	12/10/2014	8.1	2.4	5.3	Failure		2016	AC - Reconstruction (Minor Collector/Local)	$268,467		
0000009440	2501702	ELEONORE ST	COLISEUM ST	CHESTNUT ST	340	1	1,079	Rigid	Local	None	AUDUBON	1,000	22	Weak	28.0	72.1	50.1	12/10/2014	23.8	65.2	44.5	Poor		2016	PCC - Crack/Joint Sealing	$16,628		
0000009450	2501700	ELEONORE ST	CHESTNUT ST	CAMP ST	341	1	1,145	Flexible	Local	None	AUDUBON	1,000	18	Weak	6.3	52.6	29.5	12/10/2014	3.7	44.0	23.9	Very Poor		2016	AC - Reconstruction (Minor Collector/Local)	$327,441		
0000009460	2501851	ELEONORE ST	CAMP ST	MAGAZINE ST	341	1	1,015	Flexible	Local	None	AUDUBON	1,000	18	Weak	62.3	74.0	68.2	12/10/2014	55.6	68.8	62.2	Fair		2019	AC - Mill and Overlay	$44,770		
0000009470	2501853	ELEONORE ST	MAGAZINE ST	CONSTANCE ST	340	1	920	Flexible	Local	None	WEST RIVERSIDE	1,000	18	Weak	52.1	96.7	74.4	12/10/2014	43.5	93.8	68.7	Fair		2020	AC - Mill and Overlay	$41,574		
0000009480	2501850	ELEONORE ST	CONSTANCE ST	PATTON ST	342	1	983	Flexible	Local	None	WEST RIVERSIDE	1,000	18	Weak	58.7	93.9	76.3	12/10/2014	51.3	91.0	71.2	Good		2021	AC - Mill and Overlay	$45,538		
0000009490	2501883	ELEONORE ST	PATTON ST	LAUREL ST	343	1	977	Flexible	Local	None	WEST RIVERSIDE	1,000	18	Weak	49.8	93.0	71.4	12/10/2014	40.7	90.1	65.4	Fair		2019	AC - Mill and Overlay	$43,084		
0000009500	2501885	ELEONORE ST	LAUREL ST	ANNUNCIATION ST	360	1	970	Flexible	Local	None	WEST RIVERSIDE	1,000	18	Weak	33.2	86.7	60.0	12/10/2014	20.8	83.1	52.0	Poor		2016	AC - Mill and Overlay	$39,730		
0000009510	2501891	ELEONORE ST	ANNUNCIATION ST	TCHOUPITOULAS ST	401	1	1,175	Flexible	Local	None	WEST RIVERSIDE	1,000	18	Weak	74.9	93.0	84.0	12/10/2014	69.9	90.1	80.0	Good		2025	AC - Mill and Overlay	$60,121		
0000009520	2501889	ELEONORE ST	TCHOUPITOULAS ST	S FRONT ST	351	1	977	Flexible	Local	None	WEST RIVERSIDE	1,000	18	Weak	31.7	82.0	56.9	12/10/2014	19.7	78.0	48.9	Poor		2016	AC - Mill and Overlay	$40,031		
0000009530	2501907	ELEONORE ST	S FRONT ST	DEAD END	141		502	Unknown/Undefined	Local	None	WEST RIVERSIDE	1,000	18	Weak								No Data						
0000009540	2501909	NASHVILLE AVE	COFFEE DR	S FRONT ST	207		842	Unknown/Undefined	Local	None	WEST RIVERSIDE	1,000	22	Weak								No Data						
0000009550	2501893	NASHVILLE AVE	S FRONT ST	PAVE CHANGE	121	2	595	Rigid	Local	None	WEST RIVERSIDE	1,000	22	Weak	3.5	85.5	44.5	12/10/2014	1.1	81.3	41.2	Poor		2016	PCC - Crack/Joint Sealing	$9,163		
0000009555	12501893	NASHVILLE AVE	PAVE CHANGE	TCHOUPITOULAS ST	228	2	1,121	Flexible	Local	None	WEST RIVERSIDE	1,000	18	Weak	13.7	1.9	7.8	12/10/2014	8.3	0.8	4.6	Failure		2016	AC - Reconstruction (Minor Collector/Local)	$320,514		
0000009560	2501903	NASHVILLE AVE	TCHOUPITOULAS ST	ANNUNCIATION ST	397	2	1,749	Composite	Major Collector	Local	WEST RIVERSIDE	5,000	34	Weak	24.6	23.7	24.2	12/10/2014	20.5	19.6	20.1	Very Poor		2016	PCC - Reconstruction (Arterial/Major Collector)	$842,815		
0000009570	2501898	NASHVILLE AVE	ANNUNCIATION ST	LAUREL ST	366	2	1,494	Composite	Major Collector	Local	WEST RIVERSIDE	5,000	34	Weak	22.3	23.3	22.8	12/10/2014	18.4	19.3	18.9	Very Poor		2016	PCC - Reconstruction (Arterial/Major Collector)	$720,171		
0000009580	2501895	NASHVILLE AVE	LAUREL ST	PATTON ST	341	2	1,384	Composite	Major Collector	Local	WEST RIVERSIDE	5,000	34	Weak	58.1	65.4	61.8	12/10/2014	51.5	58.2	54.9	Poor		2016	AC - Mill and Overlay	$56,692		
0000009590	2501859	NASHVILLE AVE	PATTON ST	CONSTANCE ST	340	2	1,278	Composite	Major Collector	Local	WEST RIVERSIDE	5,000	34	Weak	41.2	60.6	50.9	12/10/2014	36.3	53.7	45.0	Poor		2016	AC - Mill and Overlay	$52,364		
0000009600	2501857	NASHVILLE AVE	CONSTANCE ST	MAGAZINE ST	340	2	1,294	Composite	Major Collector	Local	WEST RIVERSIDE	5,000	34	Weak	47.8	58.3	53.1	12/10/2014	42.2	51.7	47.0	Poor		2016	AC - Mill and Overlay	$52,996		
0000009610	2501855	NASHVILLE AVE	MAGAZINE ST	CAMP ST	342	2	1,390	Composite	Major Collector	Local	AUDUBON	5,000	34	Weak	33.6	97.7	65.7	12/10/2014	28.9	96.6	62.8	Fair		2022	AC - Mill and Overlay	$66,009		
0000009620	2501606	NASHVILLE AVE	CAMP ST	CHESTNUT ST	340	2	1,317	Composite	Major Collector	Local	AUDUBON	5,000	34	Weak	48.4	85.7	67.1	12/10/2014	42.6	81.6	62.1	Fair		2019	AC - Mill and Overlay	$58,105		
0000009630	2501918	NASHVILLE AVE	CHESTNUT ST	COLISEUM ST	339	2	1,300	Composite	Major Collector	Local	AUDUBON	5,000	34	Weak	49.9	93.6	71.8	12/10/2014	44.1	92.4	68.3	Fair		2024	AC - Mill and Overlay	$64,887		
0000009640	2501913	NASHVILLE AVE	COLISEUM ST	PERRIER ST	341	2	1,313	Composite	Major Collector	Local	AUDUBON	5,000	34	Weak	53.5	89.1	71.3	12/10/2014	47.6	86.1	66.9	Fair		2021	AC - Mill and Overlay	$60,841		
0000009650	2501914	NASHVILLE AVE	PERRIER ST	PRYTANIA ST	342	2	1,370	Composite	Major Collector	Local	AUDUBON	5,000	34	Weak	46.1	85.6	65.9	12/10/2014	40.7	81.5	61.1	Fair		2019	AC - Mill and Overlay	$60,443		
0000009660	2501737	NASHVILLE AVE	PRYTANIA ST	PITT ST	343	2	1,337	Composite	Major Collector	Local	AUDUBON	5,000	34	Weak	43.1	83.8	63.5	12/10/2014	38.2	78.8	58.5	Fair		2018	AC - Mill and Overlay	$57,515		
0000009670	2501734	NASHVILLE AVE	PITT ST	GARFIELD ST	338	2	1,364	Composite	Major Collector	Local	AUDUBON	5,000	34	Weak	56.2	93.5	74.9	12/10/2014	50.0	92.2	71.1	Good		2024	AC - Mill and Overlay	$68,070		
0000009680	2501732	NASHVILLE AVE	GARFIELD ST	HURST ST	341	2	1,423	Composite	Major Collector	Local	AUDUBON	5,000	34	Weak	50.8	93.6	72.2	12/10/2014	45.0	92.4	68.7	Fair		2024	AC - Mill and Overlay	$71,020		
0000009690	2501723	NASHVILLE AVE	HURST ST	ST CHARLES AVE	480	2	2,515	Composite	Major Collector	Local	AUDUBON	5,000	34	Weak	40.3	72.6	56.5	12/10/2014	35.4	65.7	50.6	Poor		2016	AC - Mill and Overlay	$103,021		
0000009700	2501717	NASHVILLE AVE	ST CHARLES AVE	DANNEEL ST	420	2	1,458	Composite	Major Collector	Local	AUDUBON	5,000	34	Weak	62.1	87.1	74.6	12/16/2014	55.1	83.8	69.5	Fair		2022	AC - Mill and Overlay	$69,250		
0000009710	2501657	NASHVILLE AVE	DANNEEL ST	LOYOLA AVE	682	2	2,866	Composite	Major Collector	Local	AUDUBON	5,000	34	Weak	51.6	87.7	69.7	12/16/2014	45.8	84.5	65.2	Fair		2020	AC - Mill and Overlay	$129,570		

DRAFT

Appendix A RoadMatrix Section Attributes

															Field Measured Conditions				2016 Predicted Conditions									
SectionID	SEGMENTID	Street	From	To	Length (ft)	Lanes	Area (yd^2)	Pavement Type	Functional Class	FHWA Route	Neighborhood	AADT	EGT	Subgrade Strength	RCI	SDI	PCI	PCI Date	RCIYr1	SDIYr1	PCIYr1	PCI Class	Destroyed Road	Need Year (Adjusted)	Need Recommended Rehab (PCI Trigger)	Need Cost (PCI Trigger)	Last Rehab	Last Rehab Date
0000009720	2501510	NASHVILLE AVE	LOYOLA AVE	FRERET ST	1,037	2	5,298	Composite	Major Collector	Local	AUDUBON	5,000	34	Weak	65.1	86.8	76.0	12/16/2014	57.9	83.4	70.7	Good		2022	AC - Mill and Overlay	$251,649		
0000009730	2501512	NASHVILLE AVE	FRERET ST	S ROBERTSON ST	325	2	1,312	Composite	Major Collector	Local	AUDUBON	5,000	34	Weak	74.9	93.8	84.4	12/16/2014	68.2	92.6	80.4	Good		2027	AC - Mill and Overlay	$70,485		
0000009740	2501660	NASHVILLE AVE	S ROBERTSON ST	MAGNOLIA ST	341	2	1,318	Composite	Major Collector	Local	AUDUBON	5,000	34	Weak	80.9	91.6	86.3	12/16/2014	75.2	89.6	82.4	Good		2026	AC - Mill and Overlay	$69,110		
0000009750	2501666	NASHVILLE AVE	MAGNOLIA ST	CLARA ST	339	2	1,429	Composite	Major Collector	Local	AUDUBON	5,000	34	Weak	71.1	86.2	78.7	12/16/2014	64.1	82.4	73.3	Good		2022	AC - Mill and Overlay	$67,898		
0000009760	2501332	NASHVILLE AVE	CLARA ST	WILLOW ST	340	2	1,362	Composite	Major Collector	Local	AUDUBON	5,000	34	Weak	67.1	90.6	78.9	12/16/2014	59.9	87.9	73.9	Good		2024	AC - Mill and Overlay	$67,948		
0000009770	2501329	NASHVILLE AVE	WILLOW ST	CUCULLU ST	342	2	1,482	Composite	Major Collector	Local	AUDUBON	5,000	34	Weak	58.2	91.9	75.1	12/16/2014	51.6	90.1	70.9	Good		2023	AC - Mill and Overlay	$72,138		
0000009780	2502899	NASHVILLE AVE	CUCULLU ST	START OF DIVIDED	713	2	2,897	Composite	Major Collector	Local	AUDUBON	5,000	34	Weak	53.1	86.8	70.0	12/16/2014	47.2	83.4	65.3	Fair		2020	AC - Mill and Overlay	$130,981		
0000009790	2561490	NASHVILLE AVE	START OF DIVIDED	S CLAIBORNE AVE	195	2	495	Composite	Major Collector	Local	AUDUBON	5,000	34	Weak	33.2	91.8	62.5	12/16/2014	28.5	90.0	59.3	Fair		2019	AC - Mill and Overlay	$21,848		
0000009800	2559224	NASHVILLE AVE	END OF DIVIDED	S CLAIBORNE AVE	207	1	523	Composite	Major Collector	Local	AUDUBON	5,000	34	Weak	33.3	94.6	64.0	12/16/2014	28.6	93.3	61.0	Fair		2021	AC - Mill and Overlay	$24,216		
0000009810	2559231	ROSA PARK	ST CHARLES AVE	START OF DIVIDED	218	2	594	Flexible	Local	None	AUDUBON	1,000	18	Weak	39.0	71.6	55.3	12/16/2014	26.1	66.0	46.1	Poor		2016	AC - Mill and Overlay	$24,316		
0000009820	2561509	ROSA PARK	START OF DIVIDED	CUL-DE-SAC	440	1	911	Flexible	Local	None	AUDUBON	1,000	18	Weak	39.1	64.1	51.6	12/16/2014	26.2	57.8	42.0	Poor		2016	AC - Mill and Overlay	$37,305		
0000009830	2501715	ROSA PARK	CUL-DE-SAC	END OF DIVIDED	437	1	975	Flexible	Local	None	AUDUBON	1,000	18	Weak	48.2	77.1	62.7	12/16/2014	38.6	72.4	55.5	Fair		2017	AC - Mill and Overlay	$40,952		
0000009840	2501655	EVERETT PL	LOYOLA AVE	CUL-DE-SAC	331	1	602	Flexible	Local	None	AUDUBON	1,000	18	Weak	37.2	3.9	20.6	12/17/2014	24.3	2.2	13.3	Very Poor		2016	AC - Reconstruction (Minor Collector/Local)	$172,157		
0000009850	2561508	EVERETT PL	CUL-DE-SAC	LOYOLA AVE	330	1	629	Flexible	Local	None	AUDUBON	1,000	18	Weak	17.5	11.5	14.5	12/17/2014	10.7	7.0	8.9	Failure		2016	AC - Reconstruction (Minor Collector/Local)	$179,846		
0000009860	2501662	RICHMOND PL	LOYOLA AVE	FRERET ST	1,039	1	2,180	Flexible	Local	None	AUDUBON	1,000	18	Weak	28.7	66.2	47.5	12/17/2014	17.4	60.2	38.8	Very Poor		2016	AC - Mill and Overlay with Base Repairs	$134,110		
0000009870	2501665	WIRTH PL	FRERET ST	S ROBERTSON ST	317	1	690	Flexible	Local	None	AUDUBON	1,000	18	Weak	0.6	8.5	4.6	12/16/2014	0.1	5.1	2.6	Failure		2016	AC - Reconstruction (Minor Collector/Local)	$197,227		
0000009880	2501668	WIRTH PL	S ROBERTSON ST	MAGNOLIA ST	340	1	785	Flexible	Local	None	AUDUBON	1,000	18	Weak	18.3	47.8	33.1	12/16/2014	11.1	38.1	24.6	Very Poor		2016	AC - Reconstruction (Minor Collector/Local)	$224,617		
0000009890	2501671	JOSEPH CT	MAGNOLIA ST	CLARA ST	349	1	991	Flexible	Local	None	AUDUBON	1,000	18	Weak	47.3	83.9	65.6	12/16/2014	37.4	80.0	58.7	Fair		2017	AC - Mill and Overlay	$41,610		
0000009900	2501910	ARABELLA ST	DEAD END	TCHOUPITOULAS ST	290	2	864	Flexible	Local	None	WEST RIVERSIDE	1,000	18	Weak	57.8	75.1	66.5	12/10/2014	50.3	70.1	60.2	Fair		2018	AC - Mill and Overlay	$37,175		
0000009910	2501905	ARABELLA ST	TCHOUPITOULAS ST	ANNUNCIATION ST	397	2	1,176	Flexible	Local	None	WEST RIVERSIDE	1,000	18	Weak	22.1	48.1	37.6	12/10/2014	16.3	38.4	27.4	Very Poor		2016	AC - Mill and Overlay with Base Repairs	$72,388		
0000009920	2501901	ARABELLA ST	ANNUNCIATION ST	LAUREL ST	344	2	1,307	Composite	Local	None	WEST RIVERSIDE	1,000	26	Weak	17.4	8.4	12.9	12/10/2014	14.4	5.4	9.9	Failure		2016	PCC - Reconstruction (Minor Collector/Local)	$629,875		
0000009930	2501899	ARABELLA ST	LAUREL ST	PATTON ST	345	2	865	Flexible	Local	None	WEST RIVERSIDE	1,000	18	Weak	22.4	74.3	48.4	12/10/2014	13.6	69.2	41.4	Poor		2016	AC - Mill and Overlay	$35,439		
0000009940	2501643	ARABELLA ST	PATTON ST	CONSTANCE ST	341	2	993	Flexible	Local	None	WEST RIVERSIDE	1,000	18	Weak	12.8	64.6	38.7	12/10/2014	7.8	58.4	33.1	Very Poor		2016	AC - Mill and Overlay with Base Repairs	$61,127		
0000009950	2501641	ARABELLA ST	CONSTANCE ST	MAGAZINE ST	336	1	1,017	Flexible	Local	None	WEST RIVERSIDE	1,000	18	Weak	9.0	63.3	36.2	12/10/2014	5.4	56.8	31.1	Very Poor		2016	AC - Mill and Overlay with Base Repairs	$62,577		
0000009960	2501639	ARABELLA ST	MAGAZINE ST	CAMP ST	341	2	929	Flexible	Local	None	AUDUBON	1,000	18	Weak	69.8	76.3	73.1	12/10/2014	64.1	71.5	67.8	Fair		2021	AC - Mill and Overlay	$43,036		
0000009970	2501610	ARABELLA ST	CAMP ST	CHESTNUT ST	341	2	882	Flexible	Local	None	AUDUBON	1,000	18	Weak	34.1	0.0	17.1	12/10/2014	21.4	0.0	10.7	Very Poor		2016	AC - Reconstruction (Minor Collector/Local)	$252,230		
0000009980	2501608	ARABELLA ST	CHESTNUT ST	COLISEUM ST	341	2	1,115	Flexible	Local	None	AUDUBON	1,000	18	Weak	7.7	22.5	15.1	12/10/2014	4.6	13.6	9.1	Failure		2016	AC - Reconstruction (Minor Collector/Local)	$318,989		
0000009990	2501916	ARABELLA ST	COLISEUM ST	PERRIER ST	339	2	1,122	Flexible	Local	None	AUDUBON	1,000	18	Weak	11.4	0.0	5.7	12/10/2014	6.9	0.0	3.5	Failure		2016	AC - Reconstruction (Minor Collector/Local)	$320,896		
0000010000	2501612	ARABELLA ST	PERRIER ST	PRYTANIA ST	342	2	1,272	Flexible	Local	None	AUDUBON	1,000	18	Weak	15.8	5.9	10.9	12/10/2014	9.6	3.4	6.5	Failure		2016	AC - Reconstruction (Minor Collector/Local)	$363,824		
0000010010	2501743	ARABELLA ST	PRYTANIA ST	PITT ST	340	2	1,127	Flexible	Local	None	AUDUBON	1,000	18	Weak	39.4	66.4	52.9	12/10/2014	26.5	60.5	43.5	Poor		2016	AC - Mill and Overlay	$46,156		
0000010020	2501740	ARABELLA ST	PITT ST	GARFIELD ST	339	2	903	Flexible	Local	None	AUDUBON	1,000	18	Weak	42.4	49.3	45.9	12/10/2014	30.4	40.1	35.3	Very Poor		2016	AC - Mill and Overlay with Base Repairs	$55,576		
0000010030	2501738	ARABELLA ST	GARFIELD ST	HURST ST	343	2	1,043	Flexible	Local	None	AUDUBON	1,000	18	Weak	13.5	0.0	6.8	12/10/2014	8.2	0.0	4.1	Failure		2016	AC - Reconstruction (Minor Collector/Local)	$298,177		
0000010040	2501724	ARABELLA ST	HURST ST	ST CHARLES AVE	396	2	1,308	Flexible	Local	None	AUDUBON	1,000	18	Weak	3.3	13.3	8.3	12/10/2014	1.8	8.1	5.0	Failure		2016	AC - Reconstruction (Minor Collector/Local)	$374,087		
0000010050	2501718	ARABELLA ST	ST CHARLES AVE	DANNEEL ST	479	2	1,623	Composite	Local	None	AUDUBON	1,000	26	Weak	12.2	0.0	6.1	12/10/2014	9.2	0.0	4.6	Failure		2016	PCC - Reconstruction (Minor Collector/Local)	$782,457		
0000010060	2501748	ARABELLA ST	DANNEEL ST	DEAD END	148	2	482	Rigid	Local	None	AUDUBON	1,000	22	Weak	25.8	51.3	38.6	12/10/2014	21.6	45.5	33.6	Very Poor		2016	PCC - Full Depth Slab Repair	$37,013		
0000010070	2502033	JOSEPH ST	DEAD END	TCHOUPITOULAS ST	266	2	791	Rigid	Local	None	WEST RIVERSIDE	1,000	22	Weak	40.5	80.4	60.5	12/12/2014	35.6	74.6	55.1	Fair		2017	PCC - Crack/Joint Sealing	$12,489		
0000010080	2502024	JOSEPH ST	TCHOUPITOULAS ST	ANNUNCIATION ST	393	2	1,266	Composite	Local	None	WEST RIVERSIDE	1,000	26	Weak	56.9	75.8	66.4	12/12/2014	51.0	69.7	60.4	Fair		2018	AC - Mill and Overlay	$54,494		
0000010082	2561538	JOSEPH ST	ANNUNCIATION ST	ANNUNCIATION ST	30	2	109	Composite	Local	None	WEST RIVERSIDE	1,000	26	Weak	17.2	68.8	43.0	12/12/2014	14.2	62.4	38.3	Very Poor		2016	AC - Mill and Overlay with Base Repairs	$6,700		
0000010090	2502020	JOSEPH ST	ANNUNCIATION ST	LAUREL ST	339	2	932	Composite	Local	None	WEST RIVERSIDE	1,000	26	Weak	14.5	57.9	36.1	12/12/2014	11.5	51.6	31.6	Very Poor		2016	AC - Mill and Overlay with Base Repairs	$57,360		
0000010100	2502022	JOSEPH ST	LAUREL ST	PATTON ST	336	2	1,079	Composite	Local	None	WEST RIVERSIDE	1,000	26	Weak	42.7	83.6	63.2	12/12/2014	38.1	79.0	58.6	Fair		2018	AC - Mill and Overlay	$46,427		
0000010110	2501806	JOSEPH ST	PATTON ST	CONSTANCE ST	343	2	1,087	Composite	Local	None	WEST RIVERSIDE	1,000	26	Weak	20.0	68.7	44.4	12/12/2014	16.7	62.3	39.5	Very Poor		2016	AC - Mill and Overlay with Base Repairs	$66,877		
0000010120	2501645	JOSEPH ST	CONSTANCE ST	MAGAZINE ST	337	2	1,207	Composite	Local	None	WEST RIVERSIDE	1,000	26	Weak	43.8	70.4	57.1	12/12/2014	39.1	64.1	51.6	Poor		2016	AC - Mill and Overlay	$49,433		
0000010130	2501640	JOSEPH ST	MAGAZINE ST	CAMP ST	345	1	1,021	Composite	Local	None	AUDUBON	1,000	26	Weak	20.4	44.1	32.3	12/12/2014	17.1	39.3	28.2	Very Poor		2016	AC - Mill and Overlay with Base Repairs	$62,809		
0000010140	2501808	JOSEPH ST	CAMP ST	CAMP ST	86	1	246	Composite	Local	None	AUDUBON	1,000	26	Weak	13.1	25.4	19.3	12/12/2014	10.1	21.4	15.8	Very Poor		2016	PCC - Reconstruction (Minor Collector/Local)	$118,734		
0000010150	2501807	JOSEPH ST	CAMP ST	CHESTNUT ST	252	2	770	Composite	Local	None	AUDUBON	1,000	26	Weak	6.2	25.8	16.0	12/12/2014	3.2	21.8	12.5	Very Poor		2016	PCC - Reconstruction (Minor Collector/Local)	$371,145		
0000010160	2501633	JOSEPH ST	CHESTNUT ST	CHESTNUT ST	130	2	380	Composite	Local	None	AUDUBON	1,000	26	Weak	2.2	30.9	16.6	12/12/2014	0.0	26.8	13.4	Very Poor		2016	PCC - Reconstruction (Minor Collector/Local)	$183,109		
0000010170	2501922	JOSEPH ST	CHESTNUT ST	COLISEUM ST	209	2	629	Composite	Local	None	AUDUBON	1,000	26	Weak	10.8	16.5	13.7	12/12/2014	7.8	13.5	10.7	Very Poor		2016	PCC - Reconstruction (Minor Collector/Local)	$303,128		
0000010180	2501920	JOSEPH ST	COLISEUM ST	COLISEUM ST	101	2	306	Composite	Local	None	AUDUBON	1,000	26	Weak	11.0	18.7	14.9	12/12/2014	8.0	15.6	11.8	Very Poor		2016	PCC - Reconstruction (Minor Collector/Local)	$147,440		
0000010190	2501647	JOSEPH ST	COLISEUM ST	PERRIER ST	243	2	729	Composite	Local	None	AUDUBON	1,000	26	Weak	23.5	30.3	26.9	12/12/2014	19.7	26.3	23.0	Very Poor		2016	PCC - Reconstruction (Minor Collector/Local)	$351,490		
0000010200	2501651	JOSEPH ST	PERRIER ST	PRYTANIA ST	257	2	838	Composite	Local	None	AUDUBON	1,000	26	Weak	17.3	44.1	30.7	02/21/2015	15.8	41.7	28.8	Very Poor		2016	AC - Mill and Overlay with Base Repairs	$51,590		
0000010210	2501650	JOSEPH ST	PRYTANIA ST	PRYTANIA ST	81		268	Unknown/Undefined	Local	None	AUDUBON	1,000	22	Weak								No Data						
0000010220	2501649	JOSEPH ST	PRYTANIA ST	PITT ST	171	2	573	Composite	Local	None	AUDUBON	1,000	26	Weak	3.7	23.8	13.8	12/12/2014	0.7	20.0	10.4	Very Poor		2016	PCC - Reconstruction (Minor Collector/Local)	$276,136		
0000010230	2506372	JOSEPH ST	PITT ST	PITT ST	172	2	623	Composite	Local	None	AUDUBON	1,000	26	Weak	49.7	23.1	36.4	12/12/2014	44.2	19.4	31.8	Very Poor		2016	AC - Mill and Overlay with Base Repairs	$38,361		
0000010240	2501746	JOSEPH ST	PITT ST	ATLANTA ST	121	2	389	Composite	Local	None	AUDUBON	1,000	26	Weak	34.8	19.8	27.3	12/12/2014	30.2	16.5	23.4	Very Poor		2016	PCC - Reconstruction (Minor Collector/Local)	$187,608		
0000010250	2501744	JOSEPH ST	ATLANTA ST	GARFIELD ST	207	2	675	Composite	Local	None	AUDUBON	1,000	26	Weak	35.9	12.7	24.3	12/12/2014	31.2	9.7	20.5	Very Poor		2016	PCC - Reconstruction (Minor Collector/Local)	$325,247		
0000010260	2501763	JOSEPH ST	GARFIELD ST	HURST ST	261	2	918	Composite	Local	None	AUDUBON	1,000	26	Weak	27.0	4.8	15.9	12/12/2014	23.1	1.8	12.5	Very Poor		2016	PCC - Reconstruction (Minor Collector/Local)	$442,696		
0000010270	2501762	JOSEPH ST	HURST ST	HURST ST	91	2	245	Composite	Local	None	AUDUBON	1,000	26	Weak	39.5	55.9	47.7	12/12/2014	34.9	50.1	42.5	Poor		2016	AC - Mill and Overlay	$10,053		
0000010280	2501760	JOSEPH ST	HURST ST	ST CHARLES AVE	316	2	1,062	Composite	Local	None	AUDUBON	1,000	26	Weak	9.0	9.1	9.1	12/12/2014	6.0	6.1	6.1	Failure		2016	PCC - Reconstruction (Minor Collector/Local)	$511,944		
0000010290	2502904	JOSEPH ST	S CLAIBORNE AVE	STORY ST	514	1	1,386	Composite	Local	None	AUDUBON	1,000	26	Weak	38.4	70.9	54.7	12/16/2014	33.8	64.6	49.2	Poor		2016	AC - Mill and Overlay	$56,774		
0000010300	2502915	JOSEPH ST	STORY ST	CUCULLU ST	340	1	915	Composite	Local	None	AUDUBON	1,000	26	Weak	47.0	71.0	59.0	12/16/2014	41.8	64.7	53.3	Poor		2016	AC - Mill and Overlay	$37,477		
0000010310	2502918	JOSEPH ST	CUCULLU ST	WILLOW ST	343	1	1,042	Composite	Local	None	AUDUBON	1,000	26	Weak	36.6	65.8	51.2	12/16/2014	31.9	59.3	45.6	Poor		2016	AC - Mill and Overlay	$42,679		
0000010320	2501333	JOSEPH ST	WILLOW ST	CLARA ST	338	2	2,102	Composite	Local	None	AUDUBON	1,000	26	Weak	63.4	88.0	75.7	12/16/2014	56.9	85.3	71.1	Good		2023	AC - Mill and Overlay	$102,319		
0000010330	2500017	JOSEPH ST	CLARA ST	MAGNOLIA ST	298	1	784	Composite	Local	None	AUDUBON	1,000	26	Weak	31.9	45.4	38.7	12/16/2014	27.6	40.4	34.0	Very Poor		2016	AC - Mill and Overlay with Base Repairs	$48,226		
0000010332	2501673	JOSEPH ST	MAGNOLIA ST	MAGNOLIA ST	58	1	148	Composite	Local	None	AUDUBON	1,000	26	Weak	45.6	83.2	64.4	12/16/2014	40.6	78.5	59.6	Fair		2018	AC - Mill and Overlay	$6,364		
0000010340	2501677	JOSEPH ST	MAGNOLIA ST	S ROBERTSON ST	295	1	934	Composite	Local	None	AUDUBON	1,000	26	Weak	35.3	88.4	61.9	12/16/2014	30.7	85.7	58.2	Fair		2018	AC - Mill and Overlay	$40,202		
0000010342	2500016	JOSEPH ST	S ROBERTSON ST	S ROBERTSON ST	45	1	146	Composite	Local	None	AUDUBON	1,000	26	Weak	27.1	87.3	57.2	12/16/2014	23.2	84.4	53.8	Poor		2016	AC - Mill and Overlay	$5,989		
0000010350	2501675	JOSEPH ST	S ROBERTSON ST	FRERET ST	307	1	1,058	Composite	Local	None	AUDUBON	1,000	26	Weak	29.4	80.7	55.1	12/16/2014	25.5	75.6	50.6	Poor		2016	AC - Mill and Overlay	$43,353		
0000010360	2501346	JOSEPH ST	FRERET ST	LA SALLE ST	351	1	1,103	Composite	Local	None	AUDUBON	1,000	26	Weak	16.5	38.1	27.3	12/16/2014	13.5	33.5	23.5	Very Poor		2016	PCC - Reconstruction (Minor Collector/Local)	$531,814		
0000010370	2501348	JOSEPH ST	LA SALLE ST	S LIBERTY ST	356	1	1,202	Composite	Local	None	AUDUBON	1,000	26	Weak	43.6	55.5	49.6	12/16/2014	38.9	49.8	44.4	Poor		2016	AC - Mill and Overlay	$49,219		
0000010380	2501680	JOSEPH ST	S LIBERTY ST	LOYOLA AVE	354	1	993	Composite	Local	None	AUDUBON	1,000	26	Weak	50.2	49.9	50.1	12/16/2014	44.7	44.4	44.6	Poor		2016	AC - Mill and Overlay	$40,663		
0000010390	2501682	JOSEPH ST	LOYOLA AVE	S SARATOGA ST	355	1	1,051	Composite	Local	None	AUDUBON	1,000	26	Weak	29.2	73.9	51.6	12/16/2014	25.3	67.7	46.5	Poor		2016	AC - Mill and Overlay	$43,039		
0000010400	2506627	JOSEPH ST	S SARATOGA ST	DANNEEL ST	326	1	914	Composite	Local	None	AUDUBON	1,000	26	Weak	46.6	90.1	68.4	12/16/2014	41.5	87.5	64.5	Fair		2021	AC - Mill and Overlay	$42,351		
0000010402	2501749	JOSEPH ST	DANNEEL ST	DANNEEL ST	34	1	96	Composite	Local	None	AUDUBON	1,000	26	Weak	63.6	81.5	72.6	12/16/2014	57.1	76.6	66.9	Fair		2021	AC - Mill and Overlay	$4,444		
0000010410	2501751	JOSEPH ST	DANNEEL ST	ST CHARLES AVE	502	1	1,343	Composite	Local	None	AUDUBON	1,000	26	Weak	50.3	74.5	62.4	12/16/2014	44.8	68.3	56.6	Fair		2017	AC - Mill and Overlay	$56,364		
0000010420	2502035	OCTAVIA ST	DEAD END	TCHOUPITOULAS ST	278	2	834	Flexible	Local	None	WEST RIVERSIDE	1,000	18	Weak	18.4	52.1	35.3	12/12/2014	11.2	43.5	27.4	Very Poor		2016	AC - Mill and Overlay with Base Repairs	$51,317		
0000010430	2502025	OCTAVIA ST	TCHOUPITOULAS ST	ANNUNCIATION ST	424	2	1,276	Flexible	Local	None	WEST RIVERSIDE	1,000	18	Weak	41.1	85.2	63.2	12/12/2014	28.5	81.4	55.0	Fair		2017	AC - Mill and Overlay	$53,580		
0000010440	2502026	OCTAVIA ST	ANNUNCIATION ST	LAUREL ST	326	2	1,041	Flexible	Local	None	WEST RIVERSIDE	1,000	18	Weak	52.1	84.3	68.2	12/12/2014	43.5	80.4	62.0	Fair		2018	AC - Mill and Overlay	$44,797		
0000010450	2501957	OCTAVIA ST	LAUREL ST	CONSTANCE ST	611	2	2,190	Flexible	Local	None	WEST RIVERSIDE	1,000	18	Weak	44.6	81.6	63.1	12/12/2014	33.7	77.5	55.6	Fair		2017	AC - Mill and Overlay	$91,947		
0000010460	2501955	OCTAVIA ST	CONSTANCE ST	MAGAZINE ST	363	2	1,282	Flexible	Local	None	WEST RIVERSIDE	1,000	18	Weak	53.2	62.6	57.9	12/12/2014	44.7	55.9	50.3	Poor		2016	AC - Mill and Overlay	$52,500		

DRAFT

Appendix A RoadMatrix Section Attributes

															Field Measured Conditions				2016 Predicted Conditions									
SectionID	SEGMENTID	Street	From	To	Length (ft)	Lanes	Area (yd^2)	Pavement Type	Functional Class	FHWA Route	Neighborhood	AADT	EGT	Subgrade Strength	RCI	SDI	PCI	PCI Date	RCIYr1	SDIYr1	PCIYr1	PCI Class	Destroyed Road	Need Year (Adjusted)	Need Recommended Rehab (PCI Trigger)	Need Cost (PCI Trigger)	Last Rehab	Last Rehab Date
0000010470	2501953	OCTAVIA ST	MAGAZINE ST	CAMP ST	406	2	1,430	Flexible	Local	None	AUDUBON	1,000	18	Weak	17.6	39.8	28.7	12/12/2014	10.7	26.9	18.8	Very Poor		2016	AC - Reconstruction (Minor Collector/Local)	$408,817		
0000010480	2501636	OCTAVIA ST	CAMP ST	CHESTNUT ST	380	2	942	Flexible	Local	None	AUDUBON	1,000	18	Weak	4.9	13.0	9.0	12/12/2014	2.8	7.9	5.4	Failure		2016	AC - Reconstruction (Minor Collector/Local)	$269,516		
0000010490	2501634	OCTAVIA ST	CHESTNUT ST	COLISEUM ST	309	2	766	Flexible	Local	None	AUDUBON	1,000	18	Weak	19.0	31.1	25.1	12/12/2014	11.5	19.2	15.4	Very Poor		2016	AC - Reconstruction (Minor Collector/Local)	$218,962		
0000010500	2501967	OCTAVIA ST	COLISEUM ST	PERRIER ST	247	2	589	Flexible	Local	None	AUDUBON	1,000	18	Weak	6.3	34.8	20.6	12/12/2014	3.7	22.0	12.9	Very Poor		2016	AC - Reconstruction (Minor Collector/Local)	$168,503		
0000010510	2501962	OCTAVIA ST	PERRIER ST	PRYTANIA ST	255	2	616	Flexible	Local	None	AUDUBON	1,000	18	Weak	24.6	44.7	34.7	12/12/2014	14.8	33.8	24.3	Very Poor		2016	AC - Reconstruction (Minor Collector/Local)	$176,065		
0000010520	2501959	OCTAVIA ST	PRYTANIA ST	PITT ST	254	2	704	Flexible	Local	None	AUDUBON	1,000	18	Weak	9.2	14.8	12.0	12/12/2014	5.6	9.0	7.3	Failure		2016	AC - Reconstruction (Minor Collector/Local)	$201,199		
0000010530	2501771	OCTAVIA ST	PITT ST	ATLANTA ST	292	2	958	Composite	Local	None	AUDUBON	1,000	26	Weak	18.7	0.0	9.4	12/12/2014	15.6	0.0	7.8	Failure		2016	PCC - Reconstruction (Minor Collector/Local)	$461,816		
0000010540	2501772	OCTAVIA ST	ATLANTA ST	GARFIELD ST	197	2	656	Flexible	Local	None	AUDUBON	1,000	18	Weak	8.1	0.0	4.1	12/12/2014	4.9	0.0	2.5	Failure		2016	AC - Reconstruction (Minor Collector/Local)	$187,536		
0000010550	2501769	OCTAVIA ST	GARFIELD ST	HURST ST	271	2	855	Flexible	Local	None	AUDUBON	1,000	18	Weak	11.4	0.0	5.7	12/12/2014	6.9	0.0	3.5	Failure		2016	AC - Reconstruction (Minor Collector/Local)	$244,382		
0000010560	2501767	OCTAVIA ST	HURST ST	ST CHARLES AVE	321	2	1,080	Flexible	Local	None	AUDUBON	1,000	18	Weak	12.1	3.2	7.7	12/12/2014	7.3	1.7	4.5	Failure		2016	AC - Reconstruction (Minor Collector/Local)	$308,948		
0000010570	2501757	OCTAVIA ST	ST CHARLES AVE	DANNEEL ST	590	1	1,671	Flexible	Local	None	AUDUBON	1,000	18	Weak	7.1	5.9	6.5	12/16/2014	4.2	3.4	3.8	Failure		2016	AC - Reconstruction (Minor Collector/Local)	$477,864		
0000010580	2501516	OCTAVIA ST	DANNEEL ST	S SARATOGA ST	360	1	1,057	Flexible	Local	None	AUDUBON	1,000	18	Weak	26.2	54.0	40.1	12/16/2014	15.8	45.7	30.8	Very Poor		2016	AC - Mill and Overlay with Base Repairs	$65,024		
0000010590	2501513	OCTAVIA ST	S SARATOGA ST	LOYOLA AVE	358	1	1,019	Flexible	Local	None	AUDUBON	1,000	18	Weak	42.4	21.3	32.0	12/16/2014	30.7	12.9	21.8	Very Poor		2016	AC - Reconstruction (Minor Collector/Local)	$291,313		
0000010600	2501624	OCTAVIA ST	LOYOLA AVE	S LIBERTY ST	349	1	979	Flexible	Local	None	AUDUBON	1,000	18	Weak	15.0	18.8	16.9	12/16/2014	9.1	11.4	10.3	Very Poor		2016	AC - Reconstruction (Minor Collector/Local)	$279,906		
0000010610	2501622	OCTAVIA ST	S LIBERTY ST	LA SALLE ST	356	1	1,049	Flexible	Local	None	AUDUBON	1,000	18	Weak	24.1	17.8	21.0	12/16/2014	14.6	10.9	12.8	Very Poor		2016	AC - Reconstruction (Minor Collector/Local)	$299,892		
0000010620	2501350	OCTAVIA ST	LA SALLE ST	FRERET ST	352	1	1,081	Composite	Local	None	AUDUBON	1,000	26	Weak	19.8	25.8	22.8	12/16/2014	16.5	21.8	19.2	Very Poor		2016	PCC - Reconstruction (Minor Collector/Local)	$521,263		
0000010630	2503257	OCTAVIA ST	FRERET ST	S ROBERTSON ST	352	1	864	Composite	Local	None	AUDUBON	1,000	26	Weak	15.0	54.1	34.6	12/17/2014	12.0	48.5	30.3	Very Poor		2016	AC - Mill and Overlay with Base Repairs	$53,135		
0000010640	2503255	OCTAVIA ST	S ROBERTSON ST	MAGNOLIA ST	354	1	896	Composite	Local	None	AUDUBON	1,000	26	Weak	7.5	29.5	18.5	12/17/2014	4.5	25.6	15.1	Very Poor		2016	PCC - Reconstruction (Minor Collector/Local)	$432,092		
0000010650	2503191	OCTAVIA ST	MAGNOLIA ST	CLARA ST	282	1	746	Flexible	Local	None	AUDUBON	1,000	18	Weak	11.4	20.3	15.9	12/17/2014	6.9	12.3	9.6	Failure		2016	AC - Reconstruction (Minor Collector/Local)	$213,337		
0000010660	2503189	OCTAVIA ST	CLARA ST	WILLOW ST	340	1	890	Flexible	Local	None	AUDUBON	1,000	18	Weak	21.9	38.1	30.0	12/17/2014	13.3	25.2	19.3	Very Poor		2016	AC - Reconstruction (Minor Collector/Local)	$254,422		
0000010670	2502921	OCTAVIA ST	WILLOW ST	CUCULLU ST	341	1	889	Flexible	Local	None	AUDUBON	1,000	18	Weak	6.9	16.6	11.8	12/17/2014	4.1	10.1	7.1	Failure		2016	AC - Reconstruction (Minor Collector/Local)	$254,295		
0000010680	2502916	OCTAVIA ST	CUCULLU ST	STORY ST	340	1	861	Flexible	Local	None	AUDUBON	1,000	18	Weak	13.8	38.6	26.2	12/17/2014	8.4	25.8	17.1	Very Poor		2016	AC - Reconstruction (Minor Collector/Local)	$246,097		
0000010690	2502924	OCTAVIA ST	STORY ST	S CLAIBORNE AVE	393	1	996	Flexible	Local	None	AUDUBON	1,000	18	Weak	5.9	39.8	22.9	12/17/2014	3.4	26.9	15.2	Very Poor		2016	AC - Reconstruction (Minor Collector/Local)	$284,831		
0000010700	2502031	JEFFERSON AVE	TCHOUPITOULAS ST	ANNUNCIATION ST	422	2	2,481	Composite	Minor Arterial	Local	WEST RIVERSIDE	7,500	34	Weak	76.6	87.0	81.8	12/13/2014	70.1	83.7	76.9	Good		2023	AC - Mill and Overlay	$120,788		
0000010710	2502028	JEFFERSON AVE	ANNUNCIATION ST	LAUREL ST	322	2	1,556	Composite	Minor Arterial	Local	WEST RIVERSIDE	7,500	34	Weak	76.9	82.4	79.7	12/13/2014	70.4	77.0	73.7	Good		2022	AC - Mill and Overlay	$73,926		
0000010720	2502038	JEFFERSON AVE	LAUREL ST	CONSTANCE ST	543	2	3,863	Composite	Minor Arterial	Local	WEST RIVERSIDE	7,500	34	Weak	70.5	78.3	74.4	12/13/2014	63.4	72.1	67.8	Fair		2020	AC - Mill and Overlay	$174,655		
0000010730	2501712	JEFFERSON AVE	CONSTANCE ST	START OF DIVIDED	218	2	1,510	Composite	Minor Arterial	Local	WEST RIVERSIDE	7,500	34	Weak	95.1	82.2	88.7	12/13/2014	93.6	76.8	85.2	Excellent		2029	AC - Mill and Overlay	$85,283		
0000010740	2561537	JEFFERSON AVE	START OF DIVIDED	MAGAZINE ST	149	2	470	Composite	Minor Arterial	Local	WEST RIVERSIDE	7,500	34	Weak	37.8	70.4	54.1	12/13/2014	32.8	63.3	48.1	Poor		2016	AC - Mill and Overlay	$19,246		
0000010750	2501707	JEFFERSON AVE	MAGAZINE ST	CAMP ST	396	2	902	Composite	Minor Arterial	Local	UPTOWN	7,500	34	Weak	26.0	73.1	49.6	12/13/2014	21.8	66.2	44.0	Poor		2016	AC - Mill and Overlay	$36,963		
0000010760	2501709	JEFFERSON AVE	CAMP ST	CHESTNUT ST	376	2	1,059	Composite	Minor Arterial	Local	UPTOWN	7,500	34	Weak	26.4	51.2	38.8	12/13/2014	22.2	45.4	33.8	Very Poor		2016	AC - Mill and Overlay with Base Repairs	$65,168		
0000010770	2502004	JEFFERSON AVE	CHESTNUT ST	COLISEUM ST	309	2	537	Composite	Minor Arterial	Local	UPTOWN	7,500	34	Weak	34.8	59.6	47.2	12/13/2014	30.0	52.8	41.4	Poor		2016	AC - Mill and Overlay	$22,009		
0000010780	2501518	JEFFERSON AVE	COLISEUM ST	PERRIER ST	248	2	598	Composite	Minor Arterial	Local	UPTOWN	7,500	34	Weak	21.1	58.7	39.9	12/13/2014	17.4	52.0	34.7	Very Poor		2016	AC - Mill and Overlay with Base Repairs	$36,795		
0000010790	2501965	JEFFERSON AVE	PERRIER ST	PRYTANIA ST	255	2	741	Composite	Minor Arterial	Local	UPTOWN	7,500	34	Weak	24.1	70.3	47.2	12/13/2014	20.0	63.2	41.6	Poor		2016	AC - Mill and Overlay	$30,346		
0000010800	2501963	JEFFERSON AVE	PRYTANIA ST	PITT ST	255	2	561	Composite	Minor Arterial	Local	UPTOWN	7,500	34	Weak	21.3	82.6	52.0	12/13/2014	17.5	77.3	47.4	Poor		2016	AC - Mill and Overlay	$22,992		
0000010810	2501786	JEFFERSON AVE	PITT ST	ATLANTA ST	292	2	744	Composite	Minor Arterial	Local	UPTOWN	7,500	34	Weak	25.2	65.5	45.4	12/13/2014	21.1	58.3	39.7	Very Poor		2016	AC - Mill and Overlay with Base Repairs	$45,758		
0000010820	2501784	JEFFERSON AVE	ATLANTA ST	GARFIELD ST	196	2	380	Composite	Minor Arterial	Local	UPTOWN	7,500	34	Weak	27.4	22.1	24.8	12/13/2014	23.2	18.2	20.7	Very Poor		2016	PCC - Reconstruction (Arterial/Major Collector)	$183,377		
0000010830	2501777	JEFFERSON AVE	GARFIELD ST	ST CHARLES AVE	497	2	1,320	Composite	Minor Arterial	Local	UPTOWN	7,500	34	Weak	27.0	21.3	24.2	12/13/2014	22.8	17.5	20.2	Very Poor		2016	PCC - Reconstruction (Arterial/Major Collector)	$636,141		
0000010840	2501778	JEFFERSON AVE	ST CHARLES AVE	DRYADES ST	336	2	808	Composite	Minor Arterial	Local	UPTOWN	7,500	34	Weak	25.3	57.3	41.3	12/13/2014	21.1	50.9	36.0	Very Poor		2016	AC - Mill and Overlay with Base Repairs	$49,689		
0000010850	2501758	JEFFERSON AVE	DRYADES ST	DANNEEL ST	353	2	503	Composite	Minor Arterial	Local	UPTOWN	7,500	34	Weak	47.8	42.1	45.0	12/13/2014	42.2	37.2	39.7	Very Poor		2016	AC - Mill and Overlay with Base Repairs	$30,936		
0000010860	2501755	JEFFERSON AVE	DANNEEL ST	S SARATOGA ST	341	2	815	Composite	Minor Arterial	Local	UPTOWN	7,500	34	Weak	51.7	20.9	36.3	12/13/2014	45.9	17.2	31.6	Very Poor		2016	AC - Mill and Overlay with Base Repairs	$50,154		
0000010870	2503336	JEFFERSON AVE	S SARATOGA ST	LOYOLA AVE	354	2	759	Composite	Minor Arterial	Local	UPTOWN	7,500	34	Weak	29.8	0.0	14.9	12/13/2014	25.5	0.0	12.8	Very Poor		2016	PCC - Reconstruction (Arterial/Major Collector)	$365,736		
0000010880	2503287	JEFFERSON AVE	LOYOLA AVE	S LIBERTY ST	352	2	744	Composite	Minor Arterial	Local	UPTOWN	7,500	34	Weak	28.9	33.6	31.3	12/13/2014	24.7	28.9	26.8	Very Poor		2016	AC - Mill and Overlay with Base Repairs	$45,752		
0000010890	2503282	JEFFERSON AVE	S LIBERTY ST	LA SALLE ST	355	2	822	Composite	Minor Arterial	Local	UPTOWN	7,500	34	Weak	34.2	52.2	43.2	12/13/2014	29.4	46.4	37.9	Very Poor		2016	AC - Mill and Overlay with Base Repairs	$50,558		
0000010900	2503284	JEFFERSON AVE	LA SALLE ST	FRERET ST	353	2	826	Composite	Minor Arterial	Local	FRERET	7,500	34	Weak	68.6	34.3	51.5	12/13/2014	61.4	29.5	45.5	Poor		2016	AC - Mill and Overlay	$33,818		
0000010910	2503262	JEFFERSON AVE	FRERET ST	S ROBERTSON ST	351	2	746	Composite	Minor Arterial	Local	FRERET	7,500	34	Weak	38.9	23.1	31.0	12/13/2014	33.9	19.1	26.5	Very Poor		2016	AC - Mill and Overlay with Base Repairs	$45,929		
0000010920	2503259	JEFFERSON AVE	S ROBERTSON ST	MAGNOLIA ST	354	2	809	Composite	Minor Arterial	Local	FRERET	7,500	34	Weak	40.4	54.7	47.6	12/13/2014	35.5	48.7	42.1	Poor		2016	AC - Mill and Overlay	$33,122		
0000010930	2503264	JEFFERSON AVE	MAGNOLIA ST	CLARA ST	281	2	673	Composite	Minor Arterial	Local	FRERET	7,500	34	Weak	14.5	53.2	33.9	12/13/2014	11.6	47.3	29.5	Very Poor		2016	AC - Mill and Overlay with Base Repairs	$41,417		
0000010940	2503263	JEFFERSON AVE	CLARA ST	WILLOW ST	341	2	875	Composite	Minor Arterial	Local	FRERET	7,500	34	Weak	23.2	65.9	44.6	12/13/2014	19.2	58.7	39.0	Very Poor		2016	AC - Mill and Overlay with Base Repairs	$53,833		
0000010950	2502937	JEFFERSON AVE	WILLOW ST	CUCULLU ST	340	2	928	Composite	Minor Arterial	Local	FRERET	7,500	34	Weak	16.7	68.2	42.5	12/13/2014	13.6	61.0	37.3	Very Poor		2016	AC - Mill and Overlay with Base Repairs	$57,087		
0000010960	2502926	JEFFERSON AVE	CUCULLU ST	STORY ST	339	2	1,101	Composite	Minor Arterial	Local	FRERET	7,500	34	Weak	29.7	72.9	51.3	12/13/2014	25.4	66.0	45.7	Poor		2016	AC - Mill and Overlay	$45,096		
0000010970	2502930	JEFFERSON AVE	STORY ST	S CLAIBORNE AVE	261	2	712	Composite	Minor Arterial	Local	FRERET	7,500	34	Weak	38.4	71.8	55.1	12/13/2014	33.4	64.8	49.1	Poor		2016	AC - Mill and Overlay	$29,149		
0000010980	2500138	JEFFERSON AVE	S CLAIBORNE AVE	STORY ST	275	2	591	Composite	Minor Arterial	Local	FRERET	7,500	34	Weak	18.2	61.7	40.0	12/16/2014	14.9	54.7	34.8	Very Poor		2016	AC - Mill and Overlay with Base Repairs	$36,378		
0000010990	2500137	JEFFERSON AVE	STORY ST	CUCULLU ST	339	2	786	Composite	Minor Arterial	Local	FRERET	7,500	34	Weak	44.3	62.3	53.3	12/16/2014	39.2	55.3	47.3	Poor		2016	AC - Mill and Overlay	$32,198		
0000011000	2500136	JEFFERSON AVE	CUCULLU ST	WILLOW ST	341	2	908	Composite	Minor Arterial	Local	AUDUBON	7,500	34	Weak	53.6	82.0	67.8	12/16/2014	47.7	76.5	62.1	Fair		2019	AC - Mill and Overlay	$40,041		
0000011010	2500135	JEFFERSON AVE	WILLOW ST	CLARA ST	341	2	858	Composite	Minor Arterial	Local	AUDUBON	7,500	34	Weak	24.3	82.1	53.2	12/16/2014	20.2	76.7	48.5	Poor		2016	AC - Mill and Overlay	$35,134		
0000011020	2500134	JEFFERSON AVE	CLARA ST	MAGNOLIA ST	281	2	752	Composite	Minor Arterial	Local	AUDUBON	7,500	34	Weak	26.9	57.2	42.1	12/16/2014	22.7	50.8	36.8	Very Poor		2016	AC - Mill and Overlay with Base Repairs	$46,257		
0000011030	2500133	JEFFERSON AVE	MAGNOLIA ST	S ROBERTSON ST	354	2	720	Composite	Minor Arterial	Local	AUDUBON	7,500	34	Weak	37.4	54.2	45.8	12/16/2014	32.4	48.2	40.3	Poor		2016	AC - Mill and Overlay	$29,500		
0000011040	2500132	JEFFERSON AVE	S ROBERTSON ST	FRERET ST	351	2	811	Composite	Minor Arterial	Local	AUDUBON	7,500	34	Weak	29.8	27.6	28.7	12/16/2014	25.5	23.4	24.5	Very Poor		2016	PCC - Reconstruction (Arterial/Major Collector)	$390,800		
0000011050	2500131	JEFFERSON AVE	FRERET ST	LA SALLE ST	353	2	777	Composite	Minor Arterial	Local	AUDUBON	7,500	34	Weak	47.0	49.6	48.3	12/16/2014	41.4	43.8	42.6	Poor		2016	AC - Mill and Overlay	$31,839		
0000011060	2500130	JEFFERSON AVE	LA SALLE ST	S LIBERTY ST	355	2	834	Composite	Minor Arterial	Local	AUDUBON	7,500	34	Weak	27.3	32.0	29.7	12/16/2014	23.1	27.4	25.3	Very Poor		2016	AC - Mill and Overlay with Base Repairs	$51,330		
0000011070	2500129	JEFFERSON AVE	S LIBERTY ST	LOYOLA AVE	351	1	776	Composite	Minor Arterial	Local	AUDUBON	7,500	34	Weak	60.6	61.3	61.0	12/16/2014	53.7	54.4	54.1	Poor		2016	AC - Mill and Overlay	$31,802		
0000011080	2500128	JEFFERSON AVE	LOYOLA AVE	S SARATOGA ST	355	1	784	Composite	Minor Arterial	Local	AUDUBON	7,500	34	Weak	40.7	37.2	39.0	12/16/2014	35.8	32.2	34.0	Very Poor		2016	AC - Mill and Overlay with Base Repairs	$48,247		
0000011090	2500123	JEFFERSON AVE	S SARATOGA ST	DANNEEL ST	360	1	740	Composite	Minor Arterial	Local	AUDUBON	7,500	34	Weak	57.6	39.9	48.8	12/16/2014	51.1	35.0	43.1	Poor		2016	AC - Mill and Overlay	$30,310		
0000011100	2500122	JEFFERSON AVE	DANNEEL ST	DRYADES ST	358		715	Unknown/Undefined	Minor Arterial	Local	UPTOWN	7,500	34	Weak								No Data						
0000011110	2500121	JEFFERSON AVE	DRYADES ST	ST CHARLES AVE	325		829	Unknown/Undefined	Minor Arterial	Local	UPTOWN	7,500	34	Weak								No Data						
0000011120	2500119	JEFFERSON AVE	ST CHARLES AVE	GARFIELD ST	507		1,930	Unknown/Undefined	Minor Arterial	Local	UPTOWN	7,500	34	Weak								No Data						
0000011130	2500118	JEFFERSON AVE	GARFIELD ST	ATLANTA ST	196		701	Unknown/Undefined	Minor Arterial	Local	UPTOWN	7,500	34	Weak								No Data						
0000011140	2500117	JEFFERSON AVE	ATLANTA ST	PITT ST	293		1,011	Unknown/Undefined	Minor Arterial	Local	UPTOWN	7,500	34	Weak								No Data						
0000011150	2500116	JEFFERSON AVE	PITT ST	PRYTANIA ST	253		600	Unknown/Undefined	Minor Arterial	Local	UPTOWN	7,500	34	Weak								No Data						
0000011160	2500115	JEFFERSON AVE	PRYTANIA ST	PERRIER ST	256		744	Unknown/Undefined	Minor Arterial	Local	AUDUBON	7,500	34	Weak								No Data						
0000011170	2500114	JEFFERSON AVE	PERRIER ST	COLISEUM ST	246		639	Unknown/Undefined	Minor Arterial	Local	AUDUBON	7,500	34	Weak								No Data						
0000011180	2500113	JEFFERSON AVE	COLISEUM ST	CHESTNUT ST	309		708	Unknown/Undefined	Minor Arterial	Local	UPTOWN	7,500	34	Weak								No Data						
0000011190	2500112	JEFFERSON AVE	CHESTNUT ST	CAMP ST	377		862	Unknown/Undefined	Minor Arterial	Local	UPTOWN	7,500	34	Weak								No Data						
0000011200	2500110	JEFFERSON AVE	CAMP ST	MAGAZINE ST	397		889	Unknown/Undefined	Minor Arterial	Local	UPTOWN	7,500	34	Weak								No Data						
0000011210	2561536	JEFFERSON AVE	MAGAZINE ST	END OF DIVIDED	149		493	Unknown/Undefined	Minor Arterial	Local	WEST RIVERSIDE	7,500	34	Weak								No Data						
0000011220	2502044	LEONTINE ST	ANNUNCIATION ST	TCHOUPITOULAS ST	415	1	1,275	Flexible	Local	None	WEST RIVERSIDE	1,000	18	Weak	18.5	68.5	43.5	12/11/2014	11.2	62.7	37.0	Very Poor		2016	AC - Mill and Overlay with Base Repairs	$78,424		
0000011230	2502041	LEONTINE ST	ANNUNCIATION ST	LAUREL ST	307	2	705	Flexible	Local	None	WEST RIVERSIDE	1,000	18	Weak	16.8	62.8	39.8	12/11/2014	10.3	56.2	33.3	Very Poor		2016	AC - Mill and Overlay with Base Repairs	$43,407		
0000011240	2502039	LEONTINE ST	LAUREL ST	CONSTANCE ST	441	2	1,162	Flexible	Local	None	WEST RIVERSIDE	1,000	18	Weak	21.6	11.7	16.7	12/11/2014	13.1	7.1	10.1	Very Poor		2016	AC - Reconstruction (Minor Collector/Local)	$332,239		
0000011250	2501714	LEONTINE ST	CONSTANCE ST	MAGAZINE ST	379	2	1,042	Flexible	Local	None	WEST RIVERSIDE	1,000	18	Weak	31.9	15.8	23.9	12/11/2014	19.8	9.6	14.7	Very Poor		2016	AC - Reconstruction (Minor Collector/Local)	$297,922		

DRAFT

Appendix A RoadMatrix Section Attributes

															Field Measured Conditions				2016 Predicted Conditions										
SectionID	SEGMENTID	Street	From	To	Length (ft)	Lanes	Area (yd^2)	Pavement Type	Functional Class	FHWA Route	Neighborhood	AADT	EGT	Subgrade Strength	RCI	SDI	PCI	PCI Date	RCIYr1	SDIYr1	PCIYr1	PCI Class	Destroyed Road	Need Year (Adjusted)	Need Recommended Rehab (PCI Trigger)	Need Cost (PCI Trigger)	Last Rehab	Last Rehab Date
0000011260	2501585	LEONTINE ST	MAGAZINE ST	CAMP ST	379	2	1,054	Flexible	Local	None	UPTOWN	1,000	18	Weak	11.9	17.8	14.9	12/11/2014	7.2	10.9	9.1	Failure		2016	AC - Reconstruction (Minor Collector/Local)	$301,545		
0000011270	2501583	LEONTINE ST	CAMP ST	CHESTNUT ST	381	2	928	Flexible	Local	None	UPTOWN	1,000	18	Weak	8.9	16.5	12.7	12/11/2014	5.4	10.1	7.8	Failure		2016	AC - Reconstruction (Minor Collector/Local)	$265,385		
0000011280	2502012	LEONTINE ST	CHESTNUT ST	COLISEUM ST	311	2	705	Flexible	Local	None	UPTOWN	1,000	18	Weak	11.3	39.3	25.3	12/11/2014	6.9	26.4	16.7	Very Poor		2016	AC - Reconstruction (Minor Collector/Local)	$201,581		
0000011290	2502009	LEONTINE ST	COLISEUM ST	PERRIER ST	242	2	671	Flexible	Local	None	UPTOWN	1,000	18	Weak	15.4	0.8	8.1	12/11/2014	9.4	0.2	4.8	Failure		2016	AC - Reconstruction (Minor Collector/Local)	$191,921		
0000011300	2502005	LEONTINE ST	PERRIER ST	PRYTANIA ST	256	2	735	Flexible	Local	None	UPTOWN	1,000	18	Weak	11.7	12.4	12.1	12/11/2014	7.1	7.5	7.3	Failure		2016	AC - Reconstruction (Minor Collector/Local)	$210,096		
0000011310	2502007	LEONTINE ST	PRYTANIA ST	PITT ST	254	2	864	Rigid	Local	None	UPTOWN	1,000	22	Weak	20.0	73.0	46.5	12/11/2014	16.4	66.1	41.3	Poor		2016	PCC - Crack/Joint Sealing	$13,304		
0000011320	2501787	LEONTINE ST	PITT ST	ATLANTA ST	295	2	996	Rigid	Local	None	UPTOWN	1,000	22	Weak	23.8	81.3	52.6	12/11/2014	19.7	75.7	47.7	Poor		2016	PCC - Crack/Joint Sealing	$15,346		
0000011330	2501782	LEONTINE ST	ATLANTA ST	ST CHARLES AVE	634	1	2,173	Rigid	Local	None	UPTOWN	1,000	22	Weak	39.3	85.6	62.5	12/11/2014	34.4	81.5	58.0	Fair		2018	PCC - Crack/Joint Sealing	$35,175		
0000011340	2502054	VALMONT ST	TCHOUPITOULAS ST	ANNUNCIATION ST	409	2	1,292	Flexible	Local	None	WEST RIVERSIDE	1,000	18	Weak	53.8	94.8	74.3	12/11/2014	45.4	91.9	68.7	Fair		2020	AC - Mill and Overlay	$58,393		
0000011350	2502048	VALMONT ST	ANNUNCIATION ST	LAUREL ST	304	2	876	Flexible	Local	None	WEST RIVERSIDE	1,000	18	Weak	34.1	96.1	65.1	12/11/2014	21.4	93.2	57.3	Fair		2017	AC - Mill and Overlay	$36,758		
0000011360	2502045	VALMONT ST	LAUREL ST	CONSTANCE ST	379	2	1,143	Flexible	Local	None	WEST RIVERSIDE	1,000	18	Weak	26.9	7.2	17.1	12/11/2014	16.2	4.3	10.3	Very Poor		2016	AC - Reconstruction (Minor Collector/Local)	$326,965		
0000011370	2502018	VALMONT ST	CONSTANCE ST	MAGAZINE ST	380	2	991	Flexible	Local	None	WEST RIVERSIDE	1,000	18	Weak	78.2	100.0	89.1	07/31/2015	76.0	98.5	87.3	Excellent		2029	AC - Mill and Overlay	$55,973	AC - Mill and Overlay	07/31/2015
0000011380	2502016	VALMONT ST	MAGAZINE ST	CAMP ST	363	2	1,179	Flexible	Local	None	UPTOWN	1,000	18	Weak	20.0	26.1	23.1	12/11/2014	12.1	15.8	14.0	Very Poor		2016	AC - Reconstruction (Minor Collector/Local)	$337,037		
0000011390	2502014	VALMONT ST	CAMP ST	CHESTNUT ST	383	2	1,064	Flexible	Local	None	UPTOWN	1,000	18	Weak	15.0	1.3	8.2	12/11/2014	9.1	0.4	4.8	Failure		2016	AC - Reconstruction (Minor Collector/Local)	$304,373		
0000011400	2501706	VALMONT ST	CHESTNUT ST	COLISEUM ST	305	2	1,113	Flexible	Local	None	UPTOWN	1,000	18	Weak	13.9	0.0	7.0	12/11/2014	8.4	0.0	4.2	Failure		2016	AC - Reconstruction (Minor Collector/Local)	$318,163		
0000011410	2501704	VALMONT ST	COLISEUM ST	PERRIER ST	259	2	728	Flexible	Local	None	UPTOWN	1,000	18	Weak	6.3	1.9	4.1	12/11/2014	3.7	0.8	2.3	Failure		2016	AC - Reconstruction (Minor Collector/Local)	$208,126		
0000011420	2504371	VALMONT ST	PERRIER ST	PRYTANIA ST	251	2	723	Flexible	Local	None	UPTOWN	1,000	18	Weak	16.3	30.1	15.2	12/11/2014	0.1	18.5	9.3	Failure		2016	AC - Reconstruction (Minor Collector/Local)	$221,154		
0000011430	2503340	VALMONT ST	DANNEEL ST	DRYADES ST	353	1	1,051	Flexible	Local	None	UPTOWN	1,000	18	Weak	12.9	0.0	6.5	12/17/2014	7.8	0.0	3.9	Failure		2016	AC - Reconstruction (Minor Collector/Local)	$300,592		
0000011440	2503350	VALMONT ST	DRYADES ST	ST CHARLES AVE	477	1	1,235	Flexible	Local	None	UPTOWN	1,000	18	Weak	0.8	2.4	1.6	12/17/2014	0.2	1.2	0.7	Failure		2016	AC - Reconstruction (Minor Collector/Local)	$353,147		
0000011450	2503358	VALMONT ST	ST CHARLES AVE	BLANC PL	397	1	1,220	Flexible	Local	None	UPTOWN	1,000	18	Weak	52.0	95.6	73.8	12/11/2014	43.3	92.7	68.0	Fair		2020	AC - Mill and Overlay	$55,163		
0000011460	2529379	VALMONT ST	BLANC PL	ATLANTA ST	158	1	540	Flexible	Local	None	UPTOWN	1,000	18	Weak	48.1	100.0	74.1	12/11/2014	38.4	97.1	67.8	Fair		2020	AC - Mill and Overlay	$24,424		
0000011470	2504367	VALMONT ST	ATLANTA ST	PITT ST	293	1	876	Flexible	Local	None	UPTOWN	1,000	18	Weak	54.7	94.1	74.4	12/11/2014	46.6	91.2	68.9	Fair		2020	AC - Mill and Overlay	$39,625		
0000011480	2504369	VALMONT ST	PITT ST	PRYTANIA ST	255	1	731	Rigid	Local	None	UPTOWN	1,000	22	Weak	5.4	43.1	24.3	12/11/2014	3.0	38.2	20.6	Very Poor		2016	PCC - Reconstruction (Minor Collector/Local)	$352,507		
0000011490	2501926	BELLECASTLE ST	S FRONT ST	TCHOUPITOULAS ST	257	2	778	Flexible	Local	None	WEST RIVERSIDE	1,000	18	Weak	33.7	71.8	52.8	12/11/2014	21.1	66.3	43.7	Poor		2016	AC - Mill and Overlay	$31,848		
0000011500	2502055	BELLECASTLE ST	TCHOUPITOULAS ST	ANNUNCIATION ST	386	2	1,200	Flexible	Local	None	WEST RIVERSIDE	1,000	18	Weak	35.0	94.4	64.7	12/11/2014	22.2	91.5	56.9	Fair		2017	AC - Mill and Overlay	$50,380		
0000011510	2502051	BELLECASTLE ST	ANNUNCIATION ST	LAUREL ST	301	2	726	Flexible	Local	None	WEST RIVERSIDE	1,000	18	Weak	46.4	67.5	57.0	12/11/2014	36.2	61.7	49.0	Poor		2016	AC - Mill and Overlay	$29,754		
0000011520	2502049	BELLECASTLE ST	LAUREL ST	CONSTANCE ST	370	2	846	Flexible	Local	None	WEST RIVERSIDE	1,000	18	Weak	55.9	100.0	78.0	07/31/2015	52.1	98.5	75.3	Good		2022	AC - Mill and Overlay	$40,169	AC - Mill and Overlay	07/31/2015
0000011530	2504433	BELLECASTLE ST	CONSTANCE ST	MAGAZINE ST	376	2	909	Flexible	Local	None	WEST RIVERSIDE	1,000	18	Weak	8.5	45.9	27.2	12/11/2014	5.1	35.6	20.4	Very Poor		2016	AC - Reconstruction (Minor Collector/Local)	$259,983		
0000011540	2504431	BELLECASTLE ST	MAGAZINE ST	CAMP ST	364	2	1,041	Flexible	Local	None	UPTOWN	1,000	18	Weak	23.7	86.0	54.9	12/11/2014	14.3	82.3	48.3	Poor		2016	AC - Mill and Overlay	$42,657		
0000011550	2504428	BELLECASTLE ST	CAMP ST	CHESTNUT ST	378	2	1,122	Flexible	Local	None	UPTOWN	1,000	18	Weak	8.4	65.1	36.8	12/11/2014	5.1	58.9	32.0	Very Poor		2016	AC - Mill and Overlay with Base Repairs	$69,051		
0000011560	2504380	BELLECASTLE ST	CHESTNUT ST	COLISEUM ST	308	2	624	Flexible	Local	None	UPTOWN	1,000	18	Weak	10.3	79.0	44.7	12/11/2014	6.3	74.6	40.5	Poor		2016	AC - Mill and Overlay	$25,540		
0000011570	2504377	BELLECASTLE ST	COLISEUM ST	PERRIER ST	250	2	466	Flexible	Local	None	UPTOWN	1,000	18	Weak	47.0	93.6	70.3	12/11/2014	37.6	90.7	63.9	Fair		2019	AC - Mill and Overlay	$20,550		
0000011580	2504471	DUFOSSAT ST	S FRONT ST	TCHOUPITOULAS ST	250	2	785	Rigid	Local	None	WEST RIVERSIDE	1,000	22	Weak	24.5	13.2	18.9	12/11/2014	20.4	10.5	15.5	Very Poor		2016	PCC - Reconstruction (Minor Collector/Local)	$378,268		
0000011590	2504458	DUFOSSAT ST	TCHOUPITOULAS ST	ANNUNCIATION ST	361	2	1,086	Rigid	Local	None	WEST RIVERSIDE	1,000	22	Weak	23.5	40.8	32.1	12/11/2014	19.5	35.7	27.6	Very Poor		2016	PCC - Full Depth Slab Repair	$83,470		
0000011600	2504455	DUFOSSAT ST	ANNUNCIATION ST	LAUREL ST	305	2	906	Rigid	Local	None	WEST RIVERSIDE	1,000	22	Weak	34.1	37.4	35.8	12/11/2014	29.3	32.4	30.9	Very Poor		2016	PCC - Full Depth Slab Repair	$69,638		
0000011610	2504453	DUFOSSAT ST	LAUREL ST	CONSTANCE ST	370	2	1,106	Rigid	Local	None	WEST RIVERSIDE	1,000	22	Weak	39.8	20.8	29.9	12/11/2014	34.0	17.1	25.6	Very Poor		2016	PCC - Full Depth Slab Repair	$85,015		
0000011620	2504304	DUFOSSAT ST	CONSTANCE ST	MAGAZINE ST	375	1	1,188	Rigid	Local	None	WEST RIVERSIDE	1,000	22	Weak	28.7	38.1	33.4	12/11/2014	24.5	33.1	28.8	Very Poor		2016	PCC - Full Depth Slab Repair	$84,751		
0000011630	2504435	DUFOSSAT ST	MAGAZINE ST	CAMP ST	365	2	1,007	Flexible	Local	None	UPTOWN	1,000	18	Weak	47.2	90.8	70.0	12/11/2014	39.9	87.6	63.8	Fair		2019	AC - Mill and Overlay	$44,398		
0000011640	2504429	DUFOSSAT ST	CAMP ST	CHESTNUT ST	377	2	806	Flexible	Local	None	UPTOWN	1,000	18	Weak	36.5	36.1	36.3	12/11/2014	23.7	23.3	23.5	Very Poor		2016	AC - Reconstruction (Minor Collector/Local)	$230,591		
0000011650	2504387	DUFOSSAT ST	CHESTNUT ST	COLISEUM ST	309	2	641	Flexible	Local	None	UPTOWN	1,000	18	Weak	45.5	74.8	60.2	12/11/2014	35.0	69.8	52.4	Poor		2016	AC - Mill and Overlay	$26,241		
0000011660	2504384	DUFOSSAT ST	COLISEUM ST	PERRIER ST	249	2	607	Flexible	Local	None	UPTOWN	1,000	18	Weak	30.6	80.9	55.8	12/11/2014	18.8	76.8	47.8	Poor		2016	AC - Mill and Overlay	$24,876		
0000011670	2504381	DUFOSSAT ST	PERRIER ST	PRYTANIA ST	253	2	812	Flexible	Local	None	UPTOWN	1,000	18	Weak	37.9	80.3	59.1	12/11/2014	25.0	76.1	50.6	Poor		2016	AC - Mill and Overlay	$33,263		
0000011680	2504375	DUFOSSAT ST	PRYTANIA ST	PITT ST	254	1	612	Flexible	Local	None	UPTOWN	1,000	18	Weak	12.2	17.8	15.0	12/11/2014	7.4	10.9	9.2	Failure		2016	AC - Reconstruction (Minor Collector/Local)	$175,144		
0000011690	2504373	DUFOSSAT ST	PITT ST	ATLANTA ST	303	1	731	Flexible	Local	None	UPTOWN	1,000	18	Weak	11.5	0.0	5.8	12/11/2014	7.0	0.0	3.5	Failure		2016	AC - Reconstruction (Minor Collector/Local)	$208,921		
0000011700	2529381	DUFOSSAT ST	ATLANTA ST	BLANC PL	149	1	356	Flexible	Local	None	UPTOWN	1,000	18	Weak	11.9	0.0	6.0	12/11/2014	7.2	0.0	3.6	Failure		2016	AC - Reconstruction (Minor Collector/Local)	$101,871		
0000011710	2503364	DUFOSSAT ST	BLANC PL	ST CHARLES AVE	262	1	597	Flexible	Local	None	UPTOWN	1,000	18	Weak	13.8	14.3	14.1	12/11/2014	8.4	8.7	8.6	Failure		2016	AC - Reconstruction (Minor Collector/Local)	$170,666		
0000011720	2503356	DUFOSSAT ST	ST CHARLES AVE	BARONNE ST	252	2	778	Flexible	Local	None	UPTOWN	1,000	18	Weak	20.2	38.2	29.2	12/17/2014	12.3	25.3	18.8	Very Poor		2016	AC - Reconstruction (Minor Collector/Local)	$222,457		
0000011730	2503354	DUFOSSAT ST	BARONNE ST	DRYADES ST	351	2	1,117	Flexible	Local	None	UPTOWN	1,000	18	Weak	46.6	62.7	54.7	12/17/2014	36.5	56.1	46.3	Poor		2016	AC - Mill and Overlay	$45,765		
0000011740	2503342	DUFOSSAT ST	DRYADES ST	DANNEEL ST	355	2	1,053	Flexible	Local	None	UPTOWN	1,000	18	Weak	17.8	36.2	27.0	12/17/2014	10.9	23.4	17.2	Very Poor		2016	AC - Reconstruction (Minor Collector/Local)	$301,195		
0000011750	2503298	DUFOSSAT ST	LOYOLA AVE	S LIBERTY ST	353	2	1,114	Flexible	Local	None	UPTOWN	1,000	18	Weak	12.5	8.5	10.5	12/16/2014	7.6	5.1	6.4	Failure		2016	AC - Reconstruction (Minor Collector/Local)	$318,449		
0000011760	2503296	DUFOSSAT ST	S LIBERTY ST	LA SALLE ST	353	2	798	Flexible	Local	None	UPTOWN	1,000	18	Weak	2.7	0.0	1.4	12/16/2014	1.4	0.0	0.7	Failure		2016	AC - Reconstruction (Minor Collector/Local)	$228,272		
0000011770	2500109	DUFOSSAT ST	LA SALLE ST	VALMONT ST	318	2	639	Flexible	Local	None	FRERET	1,000	18	Weak	2.5	15.5	9.0	12/16/2014	1.3	9.5	5.4	Failure		2016	AC - Reconstruction (Minor Collector/Local)	$182,674		
0000011772	2559230	DUFOSSAT ST	VALMONT ST	FRERET ST	36	2	152	Flexible	Local	None	FRERET	1,000	18	Weak	43.9	87.9	65.9	12/16/2014	32.7	84.5	58.6	Fair		2017	AC - Mill and Overlay	$6,391		
0000011780	2503289	VALMONT ST	LOYOLA AVE	S LIBERTY ST	352	2	1,033	Flexible	Local	None	UPTOWN	1,000	18	Weak	21.6	10.2	15.9	12/16/2014	13.1	6.2	9.7	Failure		2016	AC - Reconstruction (Minor Collector/Local)	$295,380		
0000011790	2503294	VALMONT ST	S LIBERTY ST	LA SALLE ST	355	2	1,058	Flexible	Local	None	UPTOWN	1,000	18	Weak	7.8	5.7	6.8	12/16/2014	4.7	3.3	4.0	Failure		2016	AC - Reconstruction (Minor Collector/Local)	$302,530		
0000011800	2503291	VALMONT ST	LA SALLE ST	DUFOSSAT ST	320	1	793	Flexible	Local	None	FRERET	1,000	18	Weak	2.4	16.5	9.5	12/16/2014	1.2	10.1	5.7	Failure		2016	AC - Reconstruction (Minor Collector/Local)	$226,651		
0000011810	2503267	VALMONT ST	CLARA ST	MAGNOLIA ST	280	1	651	Flexible	Local	None	FRERET	1,000	18	Weak	21.6	92.1	56.9	12/16/2014	13.1	89.1	51.1	Poor		2016	AC - Mill and Overlay	$27,879		
0000011820	2503274	VALMONT ST	MAGNOLIA ST	S ROBERTSON ST	396	1	759	Flexible	Local	None	FRERET	1,000	18	Weak	28.0	70.6	49.3	12/16/2014	16.9	65.0	41.0	Poor		2016	AC - Mill and Overlay	$31,074		
0000011830	2503276	VALMONT ST	S ROBERTSON ST	FRERET ST	352	1	926	Flexible	Local	None	FRERET	1,000	18	Weak	35.8	90.6	63.2	12/16/2014	23.0	87.4	55.2	Fair		2017	AC - Mill and Overlay	$38,867		
0000011840	2504473	SONIAT ST	S FRONT ST	TCHOUPITOULAS ST	238	2	689	Flexible	Local	None	WEST RIVERSIDE	1,000	18	Weak	32.0	75.5	53.8	12/11/2014	19.9	70.6	45.3	Poor		2016	AC - Mill and Overlay	$28,239		
0000011850	2504465	SONIAT ST	TCHOUPITOULAS ST	ANNUNCIATION ST	344	2	975	Flexible	Local	None	WEST RIVERSIDE	1,000	18	Weak	38.2	73.6	55.9	12/11/2014	25.3	68.3	46.8	Poor		2016	AC - Mill and Overlay	$39,953		
0000011860	2504462	SONIAT ST	ANNUNCIATION ST	LAUREL ST	355	2	746	Flexible	Local	None	WEST RIVERSIDE	1,000	18	Weak	24.7	61.7	43.2	12/11/2014	14.9	54.8	34.9	Very Poor		2016	AC - Mill and Overlay with Base Repairs	$45,875		
0000011870	2504460	SONIAT ST	LAUREL ST	CONSTANCE ST	368	2	1,116	Flexible	Local	None	WEST RIVERSIDE	1,000	18	Weak	40.8	39.7	40.3	12/11/2014	28.0	26.8	27.4	Very Poor		2016	AC - Mill and Overlay with Base Repairs	$68,661		
0000011880	2504312	SONIAT ST	CONSTANCE ST	MAGAZINE ST	377	2	939	Flexible	Local	None	WEST RIVERSIDE	1,000	18	Weak	34.5	39.7	37.1	12/11/2014	21.7	26.8	24.3	Very Poor		2016	AC - Reconstruction (Minor Collector/Local)	$268,467		
0000011890	2504309	SONIAT ST	MAGAZINE ST	CAMP ST	365	2	898	Flexible	Local	None	UPTOWN	1,000	18	Weak	12.9	35.6	24.3	12/11/2014	7.8	22.8	15.3	Very Poor		2016	AC - Reconstruction (Minor Collector/Local)	$256,774		
0000011900	2504306	SONIAT ST	CAMP ST	CHESTNUT ST	376	2	904	Flexible	Local	None	UPTOWN	1,000	18	Weak	21.2	17.2	19.2	12/11/2014	12.8	10.5	11.7	Very Poor		2016	AC - Reconstruction (Minor Collector/Local)	$258,426		
0000011910	2504424	SONIAT ST	CHESTNUT ST	COLISEUM ST	310	2	792	Flexible	Local	None	UPTOWN	1,000	18	Weak	22.7	0.0	11.4	12/11/2014	13.7	0.0	6.9	Failure		2016	AC - Reconstruction (Minor Collector/Local)	$226,460		
0000011920	2504421	SONIAT ST	COLISEUM ST	PERRIER ST	248	2	755	Flexible	Local	None	UPTOWN	1,000	18	Weak	10.7	17.3	14.0	12/11/2014	6.5	10.6	8.6	Failure		2016	AC - Reconstruction (Minor Collector/Local)	$215,848		
0000011930	2504419	SONIAT ST	PERRIER ST	PRYTANIA ST	255	2	834	Flexible	Local	None	UPTOWN	1,000	18	Weak	23.8	11.7	17.8	12/11/2014	14.4	7.1	10.8	Very Poor		2016	AC - Reconstruction (Minor Collector/Local)	$238,630		
0000011940	2504389	SONIAT ST	PRYTANIA ST	PITT ST	254	2	838	Flexible	Local	None	UPTOWN	1,000	18	Weak	11.4	0.0	5.7	12/11/2014	6.9	0.0	3.5	Failure		2016	AC - Reconstruction (Minor Collector/Local)	$239,774		
0000011950	2504388	SONIAT ST	PITT ST	ATLANTA ST	303	2	947	Flexible	Local	None	UPTOWN	1,000	18	Weak	9.0	0.0	4.5	12/11/2014	5.4	0.0	2.7	Failure		2016	AC - Reconstruction (Minor Collector/Local)	$270,914		
0000011960	2502446	SONIAT ST	ATLANTA ST	ST CHARLES AVE	266	2	770	Flexible	Local	None	UPTOWN	1,000	18	Weak	18.7	0.0	9.4	12/11/2014	11.4	0.0	5.7	Failure		2016	AC - Reconstruction (Minor Collector/Local)	$220,105		
0000011970	2503367	SONIAT ST	ST CHARLES AVE	BARONNE ST	396	1	1,135	Composite	Local	None	UPTOWN	1,000	26	Weak	9.5	1.3	5.4	12/15/2014	6.5	0.0	3.3	Failure		2016	PCC - Reconstruction (Minor Collector/Local)	$546,970		
0000011980	2503369	SONIAT ST	BARONNE ST	DRYADES ST	354	1	951	Composite	Local	None	UPTOWN	1,000	26	Weak	4.2	0.0	2.1	12/15/2014	1.2	0.0	0.6	Failure		2016	PCC - Reconstruction (Minor Collector/Local)	$458,602		
0000011990	2503348	SONIAT ST	DRYADES ST	DANNEEL ST	353	1	950	Composite	Local	None	UPTOWN	1,000	26	Weak	2.8	7.6	5.2	12/15/2014	0.0	4.6	2.3	Failure		2016	PCC - Reconstruction (Minor Collector/Local)	$458,067		
0000012000	2503346	SONIAT ST	DANNEEL ST	S SARATOGA ST	360	1	1,055	Rigid	Local	None	UPTOWN	1,000	22	Weak	18.0	55.4	36.7	12/15/2014	14.7	49.3	32.0	Very Poor		2016	PCC - Full Depth Slab Repair	$81,054		
0000012010	2503344	SONIAT ST	S SARATOGA ST	LOYOLA AVE	354	1	1,057	Rigid	Local	None	UPTOWN	1,000	22	Weak	28.5	14.0	21.3	12/15/2014	24.3	11.2	17.8	Very Poor		2016	PCC - Reconstruction (Minor Collector/Local)	$509,427		
0000012020	2503302	SONIAT ST	LOYOLA AVE	S LIBERTY ST	353	1	1,092	Rigid	Local	None	UPTOWN	1,000	22	Weak	26.5	24.0	25.3	12/15/2014	22.3	19.9	21.1	Very Poor		2016	PCC - Reconstruction (Minor Collector/Local)	$526,511		

DRAFT

Appendix A RoadMatrix Section Attributes

															Field Measured Conditions				2016 Predicted Conditions										
SectionID	SEGMENTID	Street	From	To	Length (ft)	Lanes	Area (yd^2)	Pavement Type	Functional Class	FHWA Route	Neighborhood	AADT	EGT	Subgrade Strength	RCI	SDI	PCI	PCI Date	RCIYr1	SDIYr1	PCIYr1	PCI Class	Destroyed Road	Need Year (Adjusted)	Need Recommended Rehab (PCI Trigger)	Need Cost (PCI Trigger)	Last Rehab	Last Rehab Date
0000012030	2503300	SONIAT ST	S LIBERTY ST	LA SALLE ST	354	1	1,004	Rigid	Local	None	UPTOWN	1,000	22	Weak	8.8	13.3	11.1	12/15/2014	6.4	10.6	8.5	Failure		2016	PCC - Reconstruction (Minor Collector/Local)	$484,041		
0000012040	2503292	SONIAT ST	LA SALLE ST	FRERET ST	352	1	1,020	Rigid	Local	None	FRERET	1,000	22	Weak	40.4	71.1	55.8	12/15/2014	35.5	64.1	49.8	Poor		2016	PCC - Crack/Joint Sealing	$15,714		
0000012050	2503280	SONIAT ST	FRERET ST	S ROBERTSON ST	352	1	788	Flexible	Local	None	FRERET	1,000	18	Weak	23.2	70.3	46.8	12/15/2014	14.0	64.7	39.4	Very Poor		2016	AC - Mill and Overlay with Base Repairs	$48,493		
0000012060	2503278	SONIAT ST	S ROBERTSON ST	MAGNOLIA ST	352	1	855	Flexible	Local	None	FRERET	1,000	18	Weak	21.1	68.0	44.6	12/15/2014	12.8	62.2	37.5	Very Poor		2016	AC - Mill and Overlay with Base Repairs	$52,629		
0000012070	2503273	SONIAT ST	MAGNOLIA ST	CLARA ST	293	1	826	Flexible	Local	None	FRERET	1,000	18	Weak	21.1	65.3	43.2	12/15/2014	12.8	59.2	36.0	Very Poor		2016	AC - Mill and Overlay with Base Repairs	$50,797		
0000012072	2503271	SONIAT ST	CLARA ST	CLARA ST	59	1	180	Flexible	Local	None	FRERET	1,000	18	Weak	32.0	62.7	47.4	12/15/2014	19.9	56.1	38.0	Very Poor		2016	AC - Mill and Overlay with Base Repairs	$11,082		
0000012080	2503269	SONIAT ST	CLARA ST	WILLOW ST	359	1	968	Flexible	Local	None	FRERET	1,000	18	Weak	11.9	56.6	34.3	12/15/2014	7.2	48.8	28.0	Very Poor		2016	AC - Mill and Overlay with Base Repairs	$59,562		
0000012090	2502940	SONIAT ST	WILLOW ST	CUCULLU ST	284	1	855	Flexible	Local	None	FRERET	1,000	18	Weak	6.1	41.4	23.8	12/15/2014	3.5	28.9	16.2	Very Poor		2016	AC - Reconstruction (Minor Collector/Local)	$244,382		
0000012092	2500033	SONIAT ST	CUCULLU ST	CUCULLU ST	58	1	193	Flexible	Local	None	FRERET	1,000	18	Weak	11.2	68.2	39.7	12/15/2014	6.8	62.4	34.6	Very Poor		2016	AC - Mill and Overlay with Base Repairs	$11,848		
0000012100	2502938	SONIAT ST	CUCULLU ST	STORY ST	248	1	727	Flexible	Local	None	FRERET	1,000	18	Weak	13.0	63.2	38.1	12/15/2014	7.9	56.7	32.3	Very Poor		2016	AC - Mill and Overlay with Base Repairs	$44,760		
0000012110	2502934	SONIAT ST	STORY ST	S CLAIBORNE AVE	194	1	576	Flexible	Local	None	FRERET	1,000	18	Weak	9.0	57.1	33.1	12/15/2014	5.4	49.5	27.5	Very Poor		2016	AC - Mill and Overlay with Base Repairs	$35,469		
0000012120	2502973	ROBERT ST	S CLAIBORNE AVE	CUCULLU ST	275	1	692	Flexible	Local	None	FRERET	1,000	18	Weak	14.8	12.9	13.9	12/15/2014	9.0	7.8	8.4	Failure		2016	AC - Reconstruction (Minor Collector/Local)	$197,831		
0000012130	2502976	ROBERT ST	CUCULLU ST	WILLOW ST	316	1	823	Flexible	Local	None	FRERET	1,000	18	Weak	5.1	9.1	7.1	12/15/2014	2.9	5.5	4.2	Failure		2016	AC - Reconstruction (Minor Collector/Local)	$235,357		
0000012140	2503303	ROBERT ST	WILLOW ST	CLARA ST	346	1	868	Flexible	Local	None	FRERET	1,000	18	Weak	1.5	4.2	2.9	12/15/2014	0.6	2.4	1.5	Failure		2016	AC - Reconstruction (Minor Collector/Local)	$248,353		
0000012150	2503305	ROBERT ST	CLARA ST	MAGNOLIA ST	349	1	876	Flexible	Local	None	FRERET	1,000	18	Weak	14.2	2.8	8.5	12/15/2014	8.6	1.5	5.1	Failure		2016	AC - Reconstruction (Minor Collector/Local)	$250,514		
0000012160	2503307	ROBERT ST	MAGNOLIA ST	S ROBERTSON ST	354	1	922	Flexible	Local	None	FRERET	1,000	18	Weak	11.3	20.2	15.8	12/15/2014	6.9	12.3	9.6	Failure		2016	AC - Reconstruction (Minor Collector/Local)	$263,669		
0000012170	2503309	ROBERT ST	S ROBERTSON ST	FRERET ST	352	1	884	Composite	Local	None	FRERET	1,000	26	Weak	16.9	30.0	23.5	12/15/2014	13.9	26.0	20.0	Very Poor		2016	PCC - Reconstruction (Minor Collector/Local)	$426,254		
0000012180	2503323	ROBERT ST	FRERET ST	MARLBOROUGH GATE PL	179	1	480	Composite	Local	None	FRERET	1,000	26	Weak	4.6	58.5	31.6	12/15/2014	1.6	52.4	27.0	Very Poor		2016	AC - Mill and Overlay with Base Repairs	$29,542		
0000012190	2503326	ROBERT ST	MARLBOROUGH GATE PL	LA SALLE ST	174	1	451	Composite	Local	None	FRERET	1,000	26	Weak	16.4	59.3	37.9	12/15/2014	13.4	53.1	33.3	Very Poor		2016	AC - Mill and Overlay with Base Repairs	$27,764		
0000012200	2503329	ROBERT ST	LA SALLE ST	S LIBERTY ST	353	1	860	Flexible	Local	None	UPTOWN	1,000	18	Weak	23.9	54.0	39.0	12/15/2014	14.5	45.9	30.1	Very Poor		2016	AC - Mill and Overlay with Base Repairs	$52,923		
0000012210	2502681	ROBERT ST	S LIBERTY ST	LOYOLA AVE	354	1	999	Composite	Local	None	UPTOWN	1,000	26	Weak	27.0	39.3	33.2	12/15/2014	23.1	34.7	28.9	Very Poor		2016	AC - Mill and Overlay with Base Repairs	$61,449		
0000012220	2502447	ROBERT ST	LOYOLA AVE	S SARATOGA ST	355	1	952	Composite	Local	None	UPTOWN	1,000	26	Weak	29.7	33.5	29.6	12/15/2014	21.7	29.0	25.4	Very Poor		2016	AC - Mill and Overlay with Base Repairs	$58,564		
0000012230	2502451	ROBERT ST	S SARATOGA ST	DANNEEL ST	358	1	922	Composite	Local	None	UPTOWN	1,000	26	Weak	13.1	23.9	18.5	12/15/2014	10.1	20.1	15.1	Very Poor		2016	PCC - Reconstruction (Minor Collector/Local)	$444,410		
0000012240	2503376	ROBERT ST	DANNEEL ST	DRYADES ST	353	1	1,087	Composite	Local	None	UPTOWN	1,000	26	Weak	27.1	38.7	32.9	12/15/2014	23.2	34.1	28.7	Very Poor		2016	AC - Mill and Overlay with Base Repairs	$66,898		
0000012250	2503389	ROBERT ST	DRYADES ST	BARONNE ST	354	1	1,010	Composite	Local	None	UPTOWN	1,000	26	Weak	21.0	37.5	29.3	12/15/2014	17.6	32.8	25.2	Very Poor		2016	AC - Mill and Overlay with Base Repairs	$62,173		
0000012260	2503392	ROBERT ST	BARONNE ST	CARONDELET ST	356	1	979	Composite	Local	None	UPTOWN	1,000	26	Weak	20.2	25.3	22.8	12/15/2014	16.9	21.4	19.2	Very Poor		2016	PCC - Reconstruction (Minor Collector/Local)	$471,670		
0000012270	2503397	ROBERT ST	CARONDELET ST	ST CHARLES AVE	186	1	591	Composite	Local	None	UPTOWN	1,000	26	Weak	20.7	50.0	35.4	12/15/2014	17.3	44.5	30.9	Very Poor		2016	AC - Mill and Overlay with Base Repairs	$36,358		
0000012280	2504475	ROBERT ST	S FRONT ST	TCHOUPITOULAS ST	224	2	721	Flexible	Local	None	WEST RIVERSIDE	1,000	18	Weak	19.5	30.4	25.0	12/11/2014	11.8	18.7	15.3	Very Poor		2016	AC - Reconstruction (Minor Collector/Local)	$206,283		
0000012290	2504468	ROBERT ST	TCHOUPITOULAS ST	ANNUNCIATION ST	326	2	943	Flexible	Local	None	WEST RIVERSIDE	1,000	18	Weak	39.2	92.0	65.6	12/11/2014	26.3	89.0	57.7	Fair		2017	AC - Mill and Overlay	$39,599		
0000012300	2504466	ROBERT ST	ANNUNCIATION ST	LAUREL ST	304	2	757	Flexible	Local	None	WEST RIVERSIDE	1,000	18	Weak	63.8	95.3	79.6	12/11/2014	57.4	92.4	74.9	Good		2023	AC - Mill and Overlay	$36,873		
0000012310	2504461	ROBERT ST	LAUREL ST	CONSTANCE ST	369	2	875	Flexible	Local	None	WEST RIVERSIDE	1,000	18	Weak	66.0	95.3	80.7	12/11/2014	60.0	92.4	76.2	Good		2023	AC - Mill and Overlay	$42,618		
0000012320	2504316	ROBERT ST	CONSTANCE ST	MAGAZINE ST	377	2	1,154	Flexible	Local	None	WEST RIVERSIDE	1,000	18	Weak	54.2	98.6	76.4	12/11/2014	45.9	95.7	70.8	Good		2021	AC - Mill and Overlay	$53,478		
0000012330	2504313	ROBERT ST	MAGAZINE ST	CAMP ST	366	2	863	Flexible	Local	None	UPTOWN	1,000	18	Weak	26.8	4.3	15.6	12/11/2014	16.2	2.4	9.3	Failure		2016	AC - Reconstruction (Minor Collector/Local)	$246,796		
0000012340	2504307	ROBERT ST	CAMP ST	CHESTNUT ST	376	2	885	Flexible	Local	None	UPTOWN	1,000	18	Weak	19.9	0.0	10.0	12/11/2014	12.1	0.0	6.1	Failure		2016	AC - Reconstruction (Minor Collector/Local)	$253,056		
0000012350	2504425	ROBERT ST	CHESTNUT ST	COLISEUM ST	311	2	973	Flexible	Local	None	UPTOWN	1,000	18	Weak	16.3	0.0	8.2	12/11/2014	10.0	0.0	5.0	Failure		2016	AC - Reconstruction (Minor Collector/Local)	$278,381		
0000012360	2504325	ROBERT ST	COLISEUM ST	PERRIER ST	248	2	488	Flexible	Local	None	UPTOWN	1,000	18	Weak	10.5	0.0	5.3	12/11/2014	6.4	0.0	3.2	Failure		2016	AC - Reconstruction (Minor Collector/Local)	$139,556		
0000012370	2504323	ROBERT ST	PERRIER ST	PRYTANIA ST	253	2	685	Flexible	Local	None	UPTOWN	1,000	18	Weak	43.3	39.9	41.6	12/11/2014	31.8	27.0	29.4	Very Poor		2016	AC - Mill and Overlay with Base Repairs	$42,121		
0000012380	2504318	ROBERT ST	PRYTANIA ST	PITT ST	253	2	821	Flexible	Local	None	UPTOWN	1,000	18	Weak	5.7	9.4	7.6	12/11/2014	3.3	5.7	4.5	Failure		2016	AC - Reconstruction (Minor Collector/Local)	$234,754		
0000012390	2503398	ROBERT ST	PITT ST	ST CHARLES AVE	423	2	1,384	Flexible	Local	None	UPTOWN	1,000	18	Weak	16.2	0.0	8.1	12/11/2014	9.9	0.0	5.0	Failure		2016	AC - Reconstruction (Minor Collector/Local)	$395,694		
0000012400	2504493	UPPERLINE ST	S FRONT ST	TCHOUPITOULAS ST	203	2	571	Flexible	Local	None	WEST RIVERSIDE	1,000	18	Weak	13.2	45.0	29.1	12/11/2014	8.0	34.3	21.2	Very Poor		2016	AC - Reconstruction (Minor Collector/Local)	$163,260		
0000012410	2504482	UPPERLINE ST	TCHOUPITOULAS ST	ANNUNCIATION ST	306	2	943	Flexible	Local	None	WEST RIVERSIDE	1,000	18	Weak	36.4	85.2	60.8	12/11/2014	23.6	81.4	52.5	Poor		2016	AC - Mill and Overlay	$38,629		
0000012420	2504479	UPPERLINE ST	ANNUNCIATION ST	LAUREL ST	304	2	803	Flexible	Local	None	WEST RIVERSIDE	1,000	18	Weak	57.3	92.2	74.8	12/11/2014	49.7	89.2	69.5	Fair		2021	AC - Mill and Overlay	$37,222		
0000012430	2504477	UPPERLINE ST	LAUREL ST	CONSTANCE ST	371	2	1,167	Flexible	Local	None	WEST RIVERSIDE	1,000	18	Weak	37.6	93.2	65.4	12/11/2014	24.8	90.3	57.6	Fair		2017	AC - Mill and Overlay	$48,975		
0000012440	2503801	UPPERLINE ST	CONSTANCE ST	MAGAZINE ST	375	2	1,128	Flexible	Local	None	WEST RIVERSIDE	1,000	18	Weak	60.1	91.1	75.6	12/11/2014	52.9	88.0	70.5	Good		2021	AC - Mill and Overlay	$52,268		
0000012450	2503798	UPPERLINE ST	MAGAZINE ST	CAMP ST	364	2	907	Flexible	Local	None	UPTOWN	1,000	18	Weak	13.4	44.6	29.0	12/11/2014	8.1	33.7	20.9	Very Poor		2016	AC - Reconstruction (Minor Collector/Local)	$259,316		
0000012460	2503824	UPPERLINE ST	CAMP ST	CHESTNUT ST	380	2	1,133	Flexible	Local	None	UPTOWN	1,000	18	Weak	14.4	22.9	18.7	12/11/2014	8.7	13.9	11.3	Very Poor		2016	AC - Reconstruction (Minor Collector/Local)	$324,073		
0000012470	2503460	UPPERLINE ST	CHESTNUT ST	COLISEUM ST	310	2	699	Flexible	Local	None	UPTOWN	1,000	18	Weak	35.1	36.0	35.6	12/11/2014	22.3	23.2	22.8	Very Poor		2016	AC - Reconstruction (Minor Collector/Local)	$199,769		
0000012480	2503457	UPPERLINE ST	COLISEUM ST	PERRIER ST	248	2	654	Flexible	Local	None	UPTOWN	1,000	18	Weak	0.5	33.6	17.1	12/11/2014	0.1	21.1	10.6	Very Poor		2016	AC - Reconstruction (Minor Collector/Local)	$186,932		
0000012490	2504328	UPPERLINE ST	PERRIER ST	PRYTANIA ST	265	2	813	Flexible	Local	None	UPTOWN	1,000	18	Weak	23.6	69.3	46.5	12/11/2014	14.3	63.6	39.0	Very Poor		2016	AC - Mill and Overlay with Base Repairs	$50,038		
0000012500	2500270	LYONS ST	PRYTANIA ST	PITT ST	252	2	1,609	Flexible	Local	None	UPTOWN	1,000	18	Weak	23.9	94.3	59.1	12/11/2014	14.5	91.4	53.0	Poor		2016	AC - Mill and Overlay	$65,898		
0000012510	2504321	UPPERLINE ST	PITT ST	ST CHARLES AVE	295	1	831	Flexible	Local	None	UPTOWN	1,000	18	Weak	42.8	72.1	57.5	12/11/2014	31.0	66.6	48.8	Poor		2016	AC - Mill and Overlay	$34,046		
0000012520	2503404	UPPERLINE ST	ST CHARLES AVE	CARONDELET ST	316	1	794	Composite	Local	None	UPTOWN	1,000	26	Weak	9.2	21.1	15.2	12/17/2014	6.2	17.7	12.0	Very Poor		2016	PCC - Reconstruction (Minor Collector/Local)	$382,499		
0000012530	2503395	UPPERLINE ST	CARONDELET ST	BARONNE ST	357	1	893	Composite	Local	None	UPTOWN	1,000	26	Weak	19.8	17.4	18.6	12/17/2014	16.5	14.4	15.5	Very Poor		2016	PCC - Reconstruction (Minor Collector/Local)	$430,217		
0000012540	2503393	UPPERLINE ST	BARONNE ST	DRYADES ST	356	1	816	Composite	Local	None	UPTOWN	1,000	26	Weak	6.0	14.7	10.4	12/17/2014	3.0	11.7	7.4	Failure		2016	PCC - Reconstruction (Minor Collector/Local)	$393,531		
0000012550	2503379	UPPERLINE ST	DRYADES ST	DANNEEL ST	354	1	908	Composite	Local	None	UPTOWN	1,000	26	Weak	14.5	21.8	18.2	12/17/2014	11.5	18.3	14.9	Very Poor		2016	PCC - Reconstruction (Minor Collector/Local)	$437,555		
0000012560	2503377	UPPERLINE ST	DANNEEL ST	S SARATOGA ST	357	1	901	Composite	Local	None	UPTOWN	1,000	26	Weak	11.5	15.1	13.3	12/17/2014	8.5	12.1	10.3	Very Poor		2016	PCC - Reconstruction (Minor Collector/Local)	$434,395		
0000012570	2502449	UPPERLINE ST	S SARATOGA ST	LOYOLA AVE	357	1	802	Composite	Local	None	UPTOWN	1,000	26	Weak	23.8	18.6	21.2	12/17/2014	20.0	15.5	17.8	Very Poor		2016	PCC - Reconstruction (Minor Collector/Local)	$386,623		
0000012580	2502683	UPPERLINE ST	LOYOLA AVE	S LIBERTY ST	349	1	848	Composite	Local	None	UPTOWN	1,000	26	Weak	5.8	14.5	10.2	12/17/2014	2.8	11.5	7.2	Failure		2016	PCC - Reconstruction (Minor Collector/Local)	$408,956		
0000012590	2502682	UPPERLINE ST	S LIBERTY ST	LA SALLE ST	358	1	895	Composite	Local	None	UPTOWN	1,000	26	Weak	9.0	28.2	18.6	12/17/2014	6.0	24.3	15.2	Very Poor		2016	PCC - Reconstruction (Minor Collector/Local)	$431,396		
0000012600	2503328	UPPERLINE ST	LA SALLE ST	MARLBOROUGH GATE PL	173	1	408	Composite	Local	None	FRERET	1,000	26	Weak	7.0	19.9	13.5	12/17/2014	4.0	16.6	10.3	Very Poor		2016	PCC - Reconstruction (Minor Collector/Local)	$196,498		
0000012610	2503327	UPPERLINE ST	MARLBOROUGH GATE PL	FRERET ST	177	1	431	Composite	Local	None	FRERET	1,000	26	Weak	6.0	19.8	12.9	12/17/2014	3.0	16.5	9.8	Failure		2016	PCC - Reconstruction (Minor Collector/Local)	$207,798		
0000012620	2503312	UPPERLINE ST	FRERET ST	S ROBERTSON ST	353	1	901	Composite	Local	None	FRERET	1,000	26	Weak	23.1	9.6	16.4	12/17/2014	19.4	6.6	13.0	Very Poor		2016	PCC - Reconstruction (Minor Collector/Local)	$434,448		
0000012630	2503319	UPPERLINE ST	S ROBERTSON ST	MAGNOLIA ST	357	1	909	Composite	Local	None	FRERET	1,000	26	Weak	4.7	25.4	15.1	12/17/2014	1.7	21.4	11.6	Very Poor		2016	PCC - Reconstruction (Minor Collector/Local)	$438,197		
0000012640	2503315	UPPERLINE ST	MAGNOLIA ST	CLARA ST	345	1	878	Composite	Local	None	FRERET	1,000	26	Weak	13.3	19.3	16.3	12/17/2014	10.3	16.1	13.2	Very Poor		2016	PCC - Reconstruction (Minor Collector/Local)	$423,416		
0000012650	2503313	UPPERLINE ST	CLARA ST	WILLOW ST	345	1	830	Composite	Local	None	FRERET	1,000	26	Weak	15.6	19.0	17.3	12/17/2014	12.6	15.8	14.2	Very Poor		2016	PCC - Reconstruction (Minor Collector/Local)	$400,226		
0000012660	2502988	UPPERLINE ST	WILLOW ST	CUCULLU ST	291	1	712	Composite	Local	None	FRERET	1,000	26	Weak	9.8	12.7	11.3	12/17/2014	6.8	9.7	8.3	Failure		2016	PCC - Reconstruction (Minor Collector/Local)	$343,028		
0000012670	2502987	UPPERLINE ST	CUCULLU ST	S CLAIBORNE AVE	131	1	316	Flexible	Local	None	FRERET	1,000	18	Weak	5.3	20.4	12.9	12/17/2014	3.0	12.4	7.7	Failure		2016	AC - Reconstruction (Minor Collector/Local)	$90,336		
0000012680	2504496	LYONS ST	S FRONT ST	TCHOUPITOULAS ST	219	1	909	Flexible	Local	None	WEST RIVERSIDE	1,000	18	Weak	28.1	52.4	40.3	12/11/2014	17.0	43.8	30.4	Very Poor		2016	AC - Mill and Overlay with Base Repairs	$55,952		
0000012690	2504489	LYONS ST	TCHOUPITOULAS ST	ANNUNCIATION ST	302	1	876	Flexible	Local	None	WEST RIVERSIDE	1,000	18	Weak	48.6	93.8	71.2	12/11/2014	39.2	90.9	65.1	Fair		2019	AC - Mill and Overlay	$38,629		
0000012700	2504488	LYONS ST	ANNUNCIATION ST	LAUREL ST	302	1	944	Flexible	Local	None	WEST RIVERSIDE	1,000	18	Weak	43.4	92.5	68.0	12/11/2014	31.9	89.6	60.8	Fair		2018	AC - Mill and Overlay	$40,604		
0000012710	2504483	LYONS ST	LAUREL ST	CONSTANCE ST	367	1	1,144	Flexible	Local	None	WEST RIVERSIDE	1,000	18	Weak	65.0	94.9	80.0	12/11/2014	58.8	92.0	75.4	Good		2023	AC - Mill and Overlay	$55,688		
0000012720	2504447	LYONS ST	CONSTANCE ST	MAGAZINE ST	376	1	1,031	Flexible	Local	None	WEST RIVERSIDE	1,000	18	Weak	34.5	90.9	62.7	12/11/2014	21.7	87.7	54.7	Poor		2016	AC - Mill and Overlay	$42,215		
0000012730	2503800	LYONS ST	MAGAZINE ST	CAMP ST	359	1	858	Flexible	Local	None	UPTOWN	1,000	18	Weak	36.7	30.1	33.4	12/11/2014	23.9	18.5	21.2	Very Poor		2016	AC - Reconstruction (Minor Collector/Local)	$245,367		
0000012740	2503825	LYONS ST	CAMP ST	CHESTNUT ST	375	1	1,314	Flexible	Local	None	UPTOWN	1,000	18	Weak	35.2	35.4	35.3	12/11/2014	22.4	22.6	22.5	Very Poor		2016	AC - Reconstruction (Minor Collector/Local)	$375,835		
0000012750	2504329	LYONS ST	CHESTNUT ST	COLISEUM ST	305	1	895	Flexible	Local	None	UPTOWN	1,000	18	Weak	43.8	46.3	45.1	12/11/2014	32.5	36.0	34.3	Very Poor		2016	AC - Mill and Overlay with Base Repairs	$55,070		
0000012760	2503710	LYONS ST	COLISEUM ST	PERRIER ST	248	1	800	Flexible	Local	None	UPTOWN	1,000	18	Weak	15.8	12.6	14.2	12/11/2014	9.6	7.6	8.6	Failure		2016	AC - Reconstruction (Minor Collector/Local)	$228,748		
0000012770	2503448	LYONS ST	PERRIER ST	PRYTANIA ST	256	2	890	Flexible	Local	None	UPTOWN	1,000	18	Weak	13.0	56.9	35.0	12/11/2014	7.9	49.2	28.6	Very Poor		2016	AC - Mill and Overlay with Base Repairs	$54,762		
0000012780	2504491	BORDEAUX ST	TCHOUPITOULAS ST	ANNUNCIATION ST	299	2	941	Flexible	Local	None	WEST RIVERSIDE	1,000	18	Weak	41.6	76.8	59.2	12/11/2014	29.2	72.1	50.7	Poor		2016	AC - Mill and Overlay	$38,552		
0000012790	2504487	BORDEAUX ST	ANNUNCIATION ST	LAUREL ST	303	2	693	Flexible	Local	None	WEST RIVERSIDE	1,000	18	Weak	41.1	55.3	48.2	12/11/2014	28.5	47.3	37.9	Very Poor		2016	AC - Mill and Overlay with Base Repairs	$42,634		

DRAFT

Appendix A RoadMatrix Section Attributes

																Field Measured Conditions				2016 Predicted Conditions										
SectionID	SEGMENTID	Street	From	To	Length (ft)	Lanes	Area (yd^2)	Pavement Type	Functional Class	FHWA Route	Neighborhood	AADT	EGT	Subgrade Strength	RCI	SDI	PCI	PCI Date	RCIYr1	SDIYr1	PCIYr1	PCI Class	Destroyed Road	Need Year (Adjusted)	Need Recommended Rehab (PCI Trigger)	Need Cost (PCI Trigger)	Last Rehab	Last Rehab Date
0000012800	2504485	BORDEAUX ST	LAUREL ST	CONSTANCE ST	367	2	1,228	Flexible	Local	None	WEST RIVERSIDE	1,000	18	Weak	33.2	32.6	32.9	12/11/2014	20.8	20.3	20.6	Very Poor		2016	AC - Reconstruction (Minor Collector/Local)	$351,114		
0000012810	2504451	BORDEAUX ST	CONSTANCE ST	MAGAZINE ST	375	2	943	Flexible	Local	None	WEST RIVERSIDE	1,000	18	Weak	3.0	0.0	1.5	12/11/2014	1.6	0.0	0.8	Failure		2016	AC - Reconstruction (Minor Collector/Local)	$269,770		
0000012820	2504449	BORDEAUX ST	MAGAZINE ST	CAMP ST	361	2	1,081	Flexible	Local	None	UPTOWN	1,000	18	Weak	20.0	90.5	55.3	08/14/2015	15.5	89.0	52.3	Poor		2016	AC - Mill and Overlay	$44,295	AC - Mill and Overlay	08/14/2015
0000012830	2503384	BORDEAUX ST	S SARATOGA ST	DANNEEL ST	353	1	967	Flexible	Local	None	UPTOWN	1,000	18	Weak	12.5	27.2	19.9	12/17/2014	7.6	16.4	12.0	Very Poor		2016	AC - Reconstruction (Minor Collector/Local)	$276,601		
0000012840	2503387	BORDEAUX ST	DANNEEL ST	DRYADES ST	350	1	826	Composite	Local	None	UPTOWN	1,000	26	Weak	23.3	23.8	23.6	12/17/2014	19.6	20.0	19.8	Very Poor		2016	PCC - Reconstruction (Minor Collector/Local)	$398,351		
0000012850	2503405	BORDEAUX ST	DRYADES ST	BARONNE ST	350	1	878	Flexible	Local	None	UPTOWN	1,000	18	Weak	24.1	59.6	41.9	12/17/2014	14.6	52.4	33.5	Very Poor		2016	AC - Mill and Overlay with Base Repairs	$54,010		
0000012860	2503407	BORDEAUX ST	BARONNE ST	CARONDELET ST	353	1	872	Flexible	Local	None	UPTOWN	1,000	18	Weak	23.4	59.2	41.3	12/17/2014	14.1	51.9	33.0	Very Poor		2016	AC - Mill and Overlay with Base Repairs	$53,627		
0000012870	2503411	BORDEAUX ST	CARONDELET ST	ST CHARLES AVE	354	1	732	Flexible	Local	None	UPTOWN	1,000	18	Weak	19.4	10.4	14.9	12/17/2014	11.8	6.3	9.1	Failure		2016	AC - Reconstruction (Minor Collector/Local)	$209,207		
0000012880	2504438	BORDEAUX ST	ST CHARLES AVE	PITT ST	253	1	683	Flexible	Local	None	UPTOWN	1,000	18	Weak	43.6	9.8	26.7	12/11/2014	32.2	5.9	19.1	Very Poor		2016	AC - Reconstruction (Minor Collector/Local)	$195,416		
0000012890	2504440	BORDEAUX ST	PITT ST	PRYTANIA ST	249	1	863	Flexible	Local	None	UPTOWN	1,000	18	Weak	36.2	43.0	39.6	12/11/2014	23.4	31.2	27.4	Very Poor		2016	AC - Mill and Overlay with Base Repairs	$53,115		
0000012900	2504442	BORDEAUX ST	PRYTANIA ST	PERRIER ST	254	1	785	Flexible	Local	None	UPTOWN	1,000	18	Weak	18.0	40.5	29.3	12/11/2014	11.0	27.6	19.3	Very Poor		2016	AC - Reconstruction (Minor Collector/Local)	$224,363		
0000012910	2504445	BORDEAUX ST	PERRIER ST	COLISEUM ST	248	1	814	Flexible	Local	None	UPTOWN	1,000	18	Weak	27.5	65.3	46.4	12/11/2014	16.6	59.2	37.9	Very Poor		2016	AC - Mill and Overlay with Base Repairs	$50,100		
0000012920	2503822	BORDEAUX ST	COLISEUM ST	CHESTNUT ST	305	1	906	Flexible	Local	None	UPTOWN	1,000	18	Weak	24.9	79.9	52.4	12/11/2014	15.1	75.6	45.4	Poor		2016	AC - Mill and Overlay	$37,118		
0000012930	2503931	BORDEAUX ST	CHESTNUT ST	CAMP ST	375	1	1,085	Flexible	Local	None	UPTOWN	1,000	18	Weak	35.7	72.1	53.9	12/11/2014	22.9	66.6	44.8	Poor		2016	AC - Mill and Overlay	$44,441		
0000012940	2504567	VALENCE ST	TCHOUPITOULAS ST	ANNUNCIATION ST	296	2	909	Flexible	Local	None	WEST RIVERSIDE	1,000	18	Weak	26.0	19.5	22.8	12/17/2014	15.7	11.8	13.8	Very Poor		2016	AC - Reconstruction (Minor Collector/Local)	$259,951		
0000012950	2504563	VALENCE ST	ANNUNCIATION ST	LAUREL ST	304	2	1,115	Flexible	Local	None	WEST RIVERSIDE	1,000	18	Weak	4.8	0.0	2.4	12/17/2014	2.7	0.0	1.4	Failure		2016	AC - Reconstruction (Minor Collector/Local)	$318,957		
0000012960	2503715	VALENCE ST	LAUREL ST	CONSTANCE ST	368	2	1,448	Flexible	Local	None	WEST RIVERSIDE	1,000	18	Weak	33.8	36.0	34.4	12/17/2014	20.5	23.2	21.9	Very Poor		2016	AC - Reconstruction (Minor Collector/Local)	$414,060		
0000012970	2504532	VALENCE ST	CONSTANCE ST	MAGAZINE ST	374	2	1,469	Flexible	Local	None	WEST RIVERSIDE	1,000	18	Weak	28.1	21.0	24.6	12/17/2014	17.0	12.7	14.9	Very Poor		2016	AC - Reconstruction (Minor Collector/Local)	$420,097		
0000012980	2504530	VALENCE ST	MAGAZINE ST	CAMP ST	359	2	1,385	Flexible	Local	None	UPTOWN	1,000	18	Weak	21.7	16.8	19.3	12/17/2014	13.1	10.3	11.7	Very Poor		2016	AC - Reconstruction (Minor Collector/Local)	$396,044		
0000012990	2504527	VALENCE ST	CAMP ST	CHESTNUT ST	376	2	1,494	Flexible	Local	None	UPTOWN	1,000	18	Weak	22.1	14.4	18.3	12/17/2014	13.4	8.7	11.1	Very Poor		2016	AC - Reconstruction (Minor Collector/Local)	$427,247		
0000013000	2504513	VALENCE ST	CHESTNUT ST	COLISEUM ST	306	2	1,240	Composite	Local	None	UPTOWN	1,000	26	Weak	35.9	18.8	26.1	12/17/2014	30.7	13.8	22.3	Very Poor		2016	PCC - Reconstruction (Minor Collector/Local)	$597,848		
0000013010	2504510	VALENCE ST	COLISEUM ST	PERRIER ST	246	2	816	Composite	Local	None	UPTOWN	1,000	26	Weak	13.6	13.7	13.7	12/17/2014	10.6	10.7	10.7	Very Poor		2016	PCC - Reconstruction (Minor Collector/Local)	$393,424		
0000013020	2504509	VALENCE ST	PERRIER ST	PRYTANIA ST	252	2	1,065	Composite	Local	None	UPTOWN	1,000	26	Weak	17.2	44.0	30.6	12/17/2014	14.2	39.2	26.7	Very Poor		2016	AC - Mill and Overlay with Base Repairs	$65,558		
0000013030	2504502	VALENCE ST	PRYTANIA ST	PITT ST	254	2	1,009	Composite	Local	None	UPTOWN	1,000	26	Weak	11.6	16.2	13.9	12/17/2014	8.6	13.2	10.9	Very Poor		2016	PCC - Reconstruction (Minor Collector/Local)	$486,451		
0000013040	2504499	VALENCE ST	PITT ST	ST CHARLES AVE	247	2	1,011	Composite	Local	None	UPTOWN	1,000	26	Weak	14.6	3.8	9.2	12/17/2014	11.6	0.8	6.2	Failure		2016	PCC - Reconstruction (Minor Collector/Local)	$487,094		
0000013050	2503413	VALENCE ST	ST CHARLES AVE	CARONDELET ST	354	2	1,366	Composite	Local	None	UPTOWN	1,000	26	Weak	42.3	70.9	56.6	12/15/2014	37.7	64.6	51.2	Poor		2016	AC - Mill and Overlay	$55,936		
0000013060	2503410	VALENCE ST	CARONDELET ST	BARONNE ST	356	2	1,422	Composite	Local	None	UPTOWN	1,000	26	Weak	61.8	66.6	64.2	12/15/2014	55.4	60.1	57.8	Fair		2017	AC - Mill and Overlay	$59,686		
0000013070	2503408	VALENCE ST	BARONNE ST	DRYADES ST	349	2	1,391	Composite	Local	None	UPTOWN	1,000	26	Weak	37.0	71.0	54.0	12/15/2014	32.3	64.7	48.5	Poor		2016	AC - Mill and Overlay	$56,988		
0000013080	2503388	VALENCE ST	DRYADES ST	DANNEEL ST	351	2	1,382	Composite	Local	None	UPTOWN	1,000	26	Weak	10.6	64.8	37.7	12/15/2014	7.6	58.3	33.0	Very Poor		2016	AC - Mill and Overlay with Base Repairs	$85,022		
0000013090	2503383	VALENCE ST	DANNEEL ST	S SARATOGA ST	354	2	1,379	Composite	Local	None	UPTOWN	1,000	26	Weak	47.1	58.6	52.9	12/15/2014	41.9	52.4	47.2	Poor		2016	AC - Mill and Overlay	$56,501		
0000013100	2503381	VALENCE ST	S SARATOGA ST	LOYOLA AVE	356	2	1,362	Composite	Local	None	UPTOWN	1,000	26	Weak	40.2	68.4	54.3	12/15/2014	35.7	62.0	48.9	Poor		2016	AC - Mill and Overlay	$55,800		
0000013110	2503335	VALENCE ST	LOYOLA AVE	S LIBERTY ST	350	2	1,391	Composite	Local	None	UPTOWN	1,000	26	Weak	31.3	74.1	52.7	12/15/2014	27.1	67.9	47.5	Poor		2016	AC - Mill and Overlay	$56,979		
0000013120	2503216	VALENCE ST	S LIBERTY ST	LA SALLE ST	349	2	1,441	Composite	Local	None	UPTOWN	1,000	26	Weak	50.2	69.8	60.0	12/15/2014	44.7	63.4	54.1	Poor		2016	AC - Mill and Overlay	$59,004		
0000013130	2503213	VALENCE ST	LA SALLE ST	FRERET ST	351	2	1,399	Composite	Local	None	FRERET	1,000	26	Weak	57.0	50.2	53.6	12/15/2014	51.0	44.7	47.9	Poor		2016	AC - Mill and Overlay	$57,297		
0000013140	2503322	VALENCE ST	FRERET ST	S ROBERTSON ST	348	2	1,225	Flexible	Local	None	FRERET	1,000	18	Weak	42.4	66.5	54.5	12/15/2014	30.4	60.6	45.5	Poor		2016	AC - Mill and Overlay	$50,157		
0000013150	2503321	VALENCE ST	S ROBERTSON ST	MAGNOLIA ST	352	2	1,134	Flexible	Local	None	FRERET	1,000	18	Weak	40.4	59.9	50.2	12/15/2014	27.5	52.7	40.1	Poor		2016	AC - Mill and Overlay	$46,457		
0000013160	2503316	VALENCE ST	MAGNOLIA ST	CLARA ST	349	2	1,272	Flexible	Local	None	FRERET	1,000	18	Weak	46.7	45.9	46.3	12/15/2014	36.6	35.6	36.1	Very Poor		2016	AC - Mill and Overlay with Base Repairs	$78,240		
0000013170	2504602	CADIZ ST	TCHOUPITOULAS ST	ANNUNCIATION ST	298	2	986	Flexible	Local	None	WEST RIVERSIDE	1,000	18	Weak	53.4	98.1	75.8	12/17/2014	45.0	95.2	70.1	Good		2021	AC - Mill and Overlay	$45,677		
0000013180	2504595	CADIZ ST	ANNUNCIATION ST	LAUREL ST	301	2	743	Flexible	Local	None	WEST RIVERSIDE	1,000	18	Weak	63.2	94.2	78.7	12/17/2014	56.7	91.3	74.0	Good		2022	AC - Mill and Overlay	$35,314		
0000013190	2504593	CADIZ ST	LAUREL ST	CONSTANCE ST	366	2	1,027	Flexible	Local	None	WEST RIVERSIDE	1,000	18	Weak	53.8	90.5	72.2	12/17/2014	45.4	87.3	66.4	Fair		2019	AC - Mill and Overlay	$45,294		
0000013200	2503423	CADIZ ST	S ROBERTSON ST	FRERET ST	349	1	1,044	Flexible	Local	None	FRERET	1,000	18	Weak	10.7	16.7	13.7	12/15/2014	6.5	10.2	8.4	Failure		2016	AC - Reconstruction (Minor Collector/Local)	$298,653		
0000013210	2503435	CADIZ ST	FRERET ST	LA SALLE ST	350	1	1,031	Flexible	Local	None	FRERET	1,000	18	Weak	17.6	27.3	22.5	12/15/2014	10.7	16.5	13.6	Very Poor		2016	AC - Reconstruction (Minor Collector/Local)	$294,936		
0000013220	2503218	CADIZ ST	LA SALLE ST	S LIBERTY ST	349	1	1,081	Flexible	Local	None	UPTOWN	1,000	18	Weak	19.7	60.0	39.9	12/15/2014	12.0	52.8	32.4	Very Poor		2016	AC - Mill and Overlay with Base Repairs	$66,501		
0000013230	2503220	CADIZ ST	S LIBERTY ST	LOYOLA AVE	351	1	1,046	Flexible	Local	None	UPTOWN	1,000	18	Weak	17.8	9.9	13.9	12/15/2014	10.9	6.0	8.5	Failure		2016	AC - Reconstruction (Minor Collector/Local)	$299,130		
0000013240	2503195	CADIZ ST	LOYOLA AVE	S SARATOGA ST	353	1	981	Flexible	Local	None	UPTOWN	1,000	18	Weak	12.8	59.2	36.0	12/15/2014	7.8	51.9	29.9	Very Poor		2016	AC - Mill and Overlay with Base Repairs	$60,334		
0000013250	2503197	CADIZ ST	S SARATOGA ST	DANNEEL ST	356	1	855	Flexible	Local	None	UPTOWN	1,000	18	Weak	20.8	60.7	40.8	12/15/2014	12.6	53.6	33.1	Very Poor		2016	AC - Mill and Overlay with Base Repairs	$52,622		
0000013260	2503199	CADIZ ST	DANNEEL ST	DRYADES ST	350	1	962	Flexible	Local	None	UPTOWN	1,000	18	Weak	35.4	66.4	50.9	12/15/2014	22.6	60.5	41.6	Poor		2016	AC - Mill and Overlay	$39,407		
0000013270	2503525	CADIZ ST	DRYADES ST	BARONNE ST	350	1	1,111	Flexible	Local	None	UPTOWN	1,000	18	Weak	16.9	69.9	43.4	12/15/2014	10.3	64.3	37.3	Very Poor		2016	AC - Mill and Overlay with Base Repairs	$68,388		
0000013280	2503137	CADIZ ST	BARONNE ST	CARONDELET ST	354	1	1,065	Flexible	Local	None	UPTOWN	1,000	18	Weak	30.3	63.3	46.8	12/15/2014	18.6	56.8	37.7	Very Poor		2016	AC - Mill and Overlay with Base Repairs	$65,537		
0000013290	2503141	CADIZ ST	CARONDELET ST	ST CHARLES AVE	357	1	1,023	Flexible	Local	None	UPTOWN	1,000	18	Weak	26.8	10.1	18.5	12/15/2014	16.2	6.1	11.2	Very Poor		2016	AC - Reconstruction (Minor Collector/Local)	$292,552		
0000013300	2504504	CADIZ ST	ST CHARLES AVE	PITT ST	253	1	652	Flexible	Local	None	UPTOWN	1,000	18	Weak	27.8	54.3	41.1	12/17/2014	16.8	46.1	31.5	Very Poor		2016	AC - Mill and Overlay with Base Repairs	$40,098		
0000013310	2504505	CADIZ ST	PITT ST	PRYTANIA ST	249	1	562	Flexible	Local	None	UPTOWN	1,000	18	Weak	16.6	52.4	34.5	12/17/2014	10.1	43.8	27.0	Very Poor		2016	AC - Mill and Overlay with Base Repairs	$34,573		
0000013320	2504507	CADIZ ST	PRYTANIA ST	PERRIER ST	255	1	608	Flexible	Local	None	UPTOWN	1,000	18	Weak	3.5	36.0	19.8	12/17/2014	1.9	23.2	12.6	Very Poor		2016	AC - Reconstruction (Minor Collector/Local)	$173,873		
0000013330	2504515	CADIZ ST	PERRIER ST	COLISEUM ST	249	1	634	Flexible	Local	None	UPTOWN	1,000	18	Weak	16.5	36.1	26.3	12/17/2014	10.1	23.3	16.7	Very Poor		2016	AC - Reconstruction (Minor Collector/Local)	$181,340		
0000013340	2504522	CADIZ ST	COLISEUM ST	CHESTNUT ST	303	1	728	Flexible	Local	None	UPTOWN	1,000	18	Weak	23.9	13.8	18.9	12/17/2014	14.5	8.4	11.5	Very Poor		2016	AC - Reconstruction (Minor Collector/Local)	$208,158		
0000013350	2504533	CADIZ ST	CHESTNUT ST	CAMP ST	375	1	955	Flexible	Local	None	UPTOWN	1,000	18	Weak	9.0	5.5	7.3	12/17/2014	5.4	3.2	4.3	Failure		2016	AC - Reconstruction (Minor Collector/Local)	$273,233		
0000013360	2504534	CADIZ ST	CAMP ST	MAGAZINE ST	360	1	896	Flexible	Local	None	UPTOWN	1,000	18	Weak	20.4	40.2	30.3	12/17/2014	12.4	27.3	19.9	Very Poor		2016	AC - Reconstruction (Minor Collector/Local)	$256,234		
0000013370	2504390	CADIZ ST	MAGAZINE ST	CONSTANCE ST	376	1	910	Flexible	Local	None	WEST RIVERSIDE	1,000	18	Weak	54.6	71.4	63.0	12/17/2014	46.4	65.8	56.1	Fair		2017	AC - Mill and Overlay	$38,186		
0000013380	2503420	CADIZ ST	S ROBERTSON ST	MAGNOLIA ST	351	2	1,127	Flexible	Local	None	FRERET	1,000	18	Weak	3.5	21.9	12.7	12/15/2014	1.9	13.3	7.6	Failure		2016	AC - Reconstruction (Minor Collector/Local)	$322,421		
0000013390	2503415	CADIZ ST	MAGNOLIA ST	CLARA ST	343	2	1,532	Flexible	Local	None	FRERET	1,000	18	Weak	21.8	65.7	43.8	12/15/2014	13.2	59.6	36.4	Very Poor		2016	AC - Mill and Overlay with Base Repairs	$94,245		
0000013400	2503318	CADIZ ST	CLARA ST	WILLOW ST	356	2	1,104	Flexible	Local	None	FRERET	1,000	18	Weak	5.5	34.2	19.9	12/15/2014	3.2	21.5	12.4	Very Poor		2016	AC - Reconstruction (Minor Collector/Local)	$315,844		
0000013410	2502993	CADIZ ST	WILLOW ST	S CLAIBORNE AVE	360	2	988	Flexible	Local	None	FRERET	1,000	18	Weak	42.5	59.6	51.1	12/15/2014	30.5	52.4	41.5	Poor		2016	AC - Mill and Overlay	$40,486		
0000013420	2504613	JENA ST	TCHOUPITOULAS ST	ANNUNCIATION ST	296	1	892	Flexible	Local	None	WEST RIVERSIDE	1,000	18	Weak	16.6	78.4	47.5	12/13/2014	10.1	73.9	42.0	Poor		2016	AC - Mill and Overlay	$36,517		
0000013430	2504600	JENA ST	ANNUNCIATION ST	LAUREL ST	301	1	770	Flexible	Local	None	WEST RIVERSIDE	1,000	18	Weak	21.5	78.0	49.8	12/13/2014	13.0	73.5	43.3	Poor		2016	AC - Mill and Overlay	$31,534		
0000013440	2504597	JENA ST	LAUREL ST	CONSTANCE ST	369	1	1,112	Flexible	Local	None	WEST RIVERSIDE	1,000	18	Weak	28.4	45.1	36.8	12/13/2014	17.2	34.5	25.9	Very Poor		2016	AC - Mill and Overlay with Base Repairs	$68,393		
0000013450	2504393	JENA ST	CONSTANCE ST	MAGAZINE ST	373	1	1,020	Flexible	Local	None	WEST RIVERSIDE	1,000	18	Weak	43.2	76.5	59.9	12/13/2014	31.6	71.7	51.7	Poor		2016	AC - Mill and Overlay	$41,792		
0000013460	2504538	JENA ST	MAGAZINE ST	CAMP ST	360	1	1,007	Flexible	Local	None	UPTOWN	1,000	18	Weak	8.4	14.3	11.4	12/13/2014	5.1	8.7	6.9	Failure		2016	AC - Reconstruction (Minor Collector/Local)	$288,040		
0000013470	2504536	JENA ST	CAMP ST	CHESTNUT ST	374	1	1,100	Flexible	Local	None	UPTOWN	1,000	18	Weak	25.7	20.8	23.3	12/13/2014	15.5	12.6	14.1	Very Poor		2016	AC - Reconstruction (Minor Collector/Local)	$314,700		
0000013480	2504525	JENA ST	CHESTNUT ST	COLISEUM ST	304	1	807	Flexible	Local	None	UPTOWN	1,000	18	Weak	14.2	16.7	15.5	12/13/2014	8.6	10.2	9.4	Failure		2016	AC - Reconstruction (Minor Collector/Local)	$230,686		
0000013490	2504523	JENA ST	COLISEUM ST	PERRIER ST	248	1	718	Flexible	Local	None	UPTOWN	1,000	18	Weak	21.4	24.1	22.8	12/13/2014	13.0	14.6	13.8	Very Poor		2016	AC - Reconstruction (Minor Collector/Local)	$205,203		
0000013500	2504521	JENA ST	PERRIER ST	PRYTANIA ST	255	1	738	Flexible	Local	None	UPTOWN	1,000	18	Weak	30.2	59.6	44.9	12/13/2014	18.5	52.4	35.5	Very Poor		2016	AC - Mill and Overlay with Base Repairs	$45,396		
0000013510	2504520	JENA ST	PRYTANIA ST	PITT ST	248	1	689	Flexible	Local	None	UPTOWN	1,000	18	Weak	7.0	15.4	11.2	12/13/2014	4.1	9.4	6.8	Failure		2016	AC - Reconstruction (Minor Collector/Local)	$197,005		
0000013520	2504518	JENA ST	PITT ST	ST CHARLES AVE	252	1	751	Flexible	Local	None	UPTOWN	1,000	18	Weak	20.8	47.5	34.2	12/13/2014	12.6	37.7	25.2	Very Poor		2016	AC - Mill and Overlay with Base Repairs	$46,210		
0000013530	2503155	JENA ST	ST CHARLES AVE	CARONDELET ST	360	1	1,021	Flexible	Local	None	UPTOWN	1,000	18	Weak	19.7	56.3	38.0	12/13/2014	12.0	48.5	30.3	Very Poor		2016	AC - Mill and Overlay with Base Repairs	$62,837		
0000013540	2503148	JENA ST	CARONDELET ST	BARONNE ST	353	1	1,032	Flexible	Local	None	UPTOWN	1,000	18	Weak	13.6	37.1	25.4	12/13/2014	8.2	24.3	16.3	Very Poor		2016	AC - Reconstruction (Minor Collector/Local)	$294,999		
0000013550	2503146	JENA ST	BARONNE ST	DRYADES ST	351	1	1,026	Flexible	Local	None	UPTOWN	1,000	18	Weak	16.8	6.2	11.5	12/13/2014	10.3	3.6	7.0	Failure		2016	AC - Reconstruction (Minor Collector/Local)	$293,315		
0000013560	2503520	JENA ST	DRYADES ST	DANNEEL ST	350	1	972	Flexible	Local	None	UPTOWN	1,000	18	Weak	9.4	16.7	13.1	12/13/2014	5.7	10.2	8.0	Failure		2016	AC - Reconstruction (Minor Collector/Local)	$278,031		
0000013570	2503203	JENA ST	DANNEEL ST	S SARATOGA ST	356	1	1,030	Flexible	Local	None	UPTOWN	1,000	18	Weak	18.9	27.6	23.3	12/13/2014	11.5	16.6	14.1	Very Poor		2016	AC - Reconstruction (Minor Collector/Local)	$294,681		

DRAFT

Stantec

Appendix A RoadMatrix Section Attributes

															Field Measured Conditions				2016 Predicted Conditions										
SectionID	SEGMENTID	Street	From	To	Length (ft)	Lanes	Area (yd^2)	Pavement Type	Functional Class	FHWA Route	Neighborhood	AADT	EGT	Subgrade Strength	RCI	SDI	PCI	PCI Date	RCIYr1	SDIYr1	PCIYr1	PCI Class	Destroyed Road	Need Year (Adjusted)	Need Recommended Rehab (PCI Trigger)	Need Cost (PCI Trigger)	Last Rehab	Last Rehab Date
0000013580	2503201	JENA ST	S SARATOGA ST	LOYOLA AVE	354	1	1,055	Flexible	Local	None	UPTOWN	1,000	18	Weak	16.6	41.7	29.2	12/13/2014	10.1	29.4	19.8	Very Poor		2016	AC - Reconstruction (Minor Collector/Local)	$301,799		
0000013590	2503231	JENA ST	LOYOLA AVE	S LIBERTY ST	350	1	964	Flexible	Local	None	UPTOWN	1,000	18	Weak	11.6	47.2	29.4	12/13/2014	7.0	37.2	22.1	Very Poor		2016	AC - Reconstruction (Minor Collector/Local)	$275,712		
0000013600	2503222	JENA ST	S LIBERTY ST	LA SALLE ST	348	1	987	Flexible	Local	None	UPTOWN	1,000	18	Weak	10.5	58.4	34.5	12/13/2014	6.4	50.9	28.7	Very Poor		2016	AC - Mill and Overlay with Base Repairs	$60,717		
0000013610	2503217	JENA ST	LA SALLE ST	FRERET ST	350	1	1,029	Flexible	Local	None	FRERET	1,000	18	Weak	18.5	61.4	40.0	12/13/2014	11.2	54.5	32.9	Very Poor		2016	AC - Mill and Overlay with Base Repairs	$63,295		
0000013620	2502686	JENA ST	FRERET ST	S ROBERTSON ST	351	2	1,194	Rigid	Local	None	FRERET	1,000	22	Weak	18.9	0.0	9.5	12/13/2014	15.5	0.0	7.8	Failure		2016	PCC - Reconstruction (Minor Collector/Local)	$575,623		
0000013630	2502685	JENA ST	S ROBERTSON ST	MAGNOLIA ST	354	2	1,167	Rigid	Local	None	FRERET	1,000	22	Weak	25.0	0.0	12.5	12/13/2014	20.9	0.0	10.5	Very Poor		2016	PCC - Reconstruction (Minor Collector/Local)	$562,501		
0000013640	2503417	JENA ST	CLARA ST	WILLOW ST	354	2	1,060	Flexible	Local	None	FRERET	1,000	18	Weak	31.0	81.3	56.2	12/13/2014	19.1	77.2	48.2	Poor		2016	AC - Mill and Overlay	$43,403		
0000013650	2503104	JENA ST	WILLOW ST	S CLAIBORNE AVE	361	2	953	Flexible	Local	None	FRERET	1,000	18	Weak	28.3	86.8	57.6	12/13/2014	17.2	83.2	50.2	Poor		2016	AC - Mill and Overlay	$39,052		
0000013660	2524860	NAPOLEON AVE	CLARENCE HENRY TKWY	TCHOUPITOULAS ST	403	2	1,184	Composite	Minor Arterial	Local	IRISH CHANNEL	7,500	34	Weak	53.6	88.2	70.9	12/16/2014	47.7	85.1	66.4	Fair		2021	AC - Mill and Overlay	$54,863		
0000013670	2504654	NAPOLEON AVE	TCHOUPITOULAS ST	ANNUNCIATION ST	296	2	1,095	Composite	Minor Arterial	Local	WEST RIVERSIDE	7,500	34	Weak	34.6	63.4	49.0	12/16/2014	29.8	56.3	43.1	Poor		2016	AC - Mill and Overlay	$44,859		
0000013680	2504611	NAPOLEON AVE	ANNUNCIATION ST	LAUREL ST	301	2	1,125	Composite	Minor Arterial	Local	EAST RIVERSIDE	7,500	34	Weak	61.3	46.2	53.8	12/16/2014	54.4	40.8	47.6	Poor		2016	AC - Mill and Overlay	$46,070		
0000013690	2504607	NAPOLEON AVE	LAUREL ST	CONSTANCE ST	367	2	1,068	Composite	Minor Arterial	Local	EAST RIVERSIDE	7,500	34	Weak	53.4	50.3	51.9	12/16/2014	47.5	44.5	46.0	Poor		2016	AC - Mill and Overlay	$43,744		
0000013700	2504557	NAPOLEON AVE	CONSTANCE ST	MAGAZINE ST	374	2	1,279	Composite	Minor Arterial	Local	EAST RIVERSIDE	7,500	34	Weak	54.4	68.8	61.7	12/16/2014	48.6	61.6	55.1	Fair		2017	AC - Mill and Overlay	$53,715		
0000013710	2504070	NAPOLEON AVE	MAGAZINE ST	CAMP ST	360	2	1,286	Composite	Minor Arterial	Local	UPTOWN	7,500	34	Weak	28.3	68.7	48.5	12/16/2014	24.1	61.5	42.8	Poor		2016	AC - Mill and Overlay	$52,655		
0000013720	2504069	NAPOLEON AVE	CAMP ST	CHESTNUT ST	373	2	1,241	Composite	Minor Arterial	Local	UPTOWN	7,500	34	Weak	38.6	66.0	52.3	12/16/2014	33.6	58.8	46.2	Poor		2016	AC - Mill and Overlay	$50,839		
0000013730	2504545	NAPOLEON AVE	CHESTNUT ST	COLISEUM ST	304	2	1,056	Composite	Minor Arterial	Local	UPTOWN	7,500	34	Weak	47.2	64.2	55.7	12/16/2014	41.6	57.1	49.4	Poor		2016	AC - Mill and Overlay	$43,248		
0000013740	2504403	NAPOLEON AVE	COLISEUM ST	PERRIER ST	247	2	870	Composite	Minor Arterial	Local	UPTOWN	7,500	34	Weak	32.9	76.3	55.6	12/16/2014	28.2	72.1	50.2	Poor		2016	AC - Mill and Overlay	$35,643		
0000013750	2504401	NAPOLEON AVE	PERRIER ST	PRYTANIA ST	255	2	689	Composite	Minor Arterial	Local	UPTOWN	7,500	34	Weak	17.8	70.4	44.1	12/16/2014	14.5	63.3	38.9	Very Poor		2016	AC - Mill and Overlay with Base Repairs	$42,402		
0000013760	2504396	NAPOLEON AVE	PRYTANIA ST	PITT ST	254	2	919	Composite	Minor Arterial	Local	UPTOWN	7,500	34	Weak	29.8	67.3	48.5	12/16/2014	25.3	60.1	42.7	Poor		2016	AC - Mill and Overlay	$37,637		
0000013770	2503547	NAPOLEON AVE	PITT ST	ST CHARLES AVE	249	2	889	Composite	Minor Arterial	Local	UPTOWN	7,500	34	Weak	26.1	81.1	53.6	12/16/2014	21.9	75.8	48.7	Poor		2016	AC - Mill and Overlay	$36,399		
0000013780	2503538	NAPOLEON AVE	ST CHARLES AVE	CARONDELET ST	359	2	1,222	Composite	Minor Arterial	Local	MILAN	7,500	34	Weak	33.9	77.7	55.8	12/16/2014	29.1	71.3	50.2	Poor		2016	AC - Mill and Overlay	$50,061		
0000013790	2503532	NAPOLEON AVE	CARONDELET ST	BARONNE ST	354	2	1,271	Rigid	Minor Arterial	Local	MILAN	7,500	34	Weak	39.5	75.6	47.3	12/31/2015	19.0	70.2	44.6	Poor		2016	PCC - Joint Repair	$65,185		
0000013800	2503531	NAPOLEON AVE	BARONNE ST	DRYADES ST	351	2	1,322	Rigid	Minor Arterial	Local	MILAN	7,500	34	Weak	24.2	56.1	39.1	12/31/2015	20.1	52.8	36.5	Very Poor		2016	PCC - Full Depth Slab Repair	$101,622		
0000013810	2503163	NAPOLEON AVE	DRYADES ST	DANNEEL ST	351	2	1,226	Rigid	Minor Arterial	Local	MILAN	7,500	34	Weak	24.8	56.8	39.8	12/31/2015	20.7	53.5	37.1	Very Poor		2016	PCC - Full Depth Slab Repair	$94,220		
0000013820	2503158	NAPOLEON AVE	DANNEEL ST	S SARATOGA ST	355	2	1,054	Rigid	Minor Arterial	Local	MILAN	7,500	34	Weak	28.0	70.6	48.3	12/31/2015	23.8	67.1	45.5	Poor		2016	PCC - Joint Repair	$54,061		
0000013830	2503514	NAPOLEON AVE	S SARATOGA ST	LOYOLA AVE	352	2	1,055	Rigid	Minor Arterial	Local	MILAN	7,500	34	Weak	27.4	63.9	44.6	12/31/2015	23.2	60.3	41.8	Poor		2016	PCC - Joint Repair	$54,101		
0000013840	2503440	NAPOLEON AVE	LOYOLA AVE	S LIBERTY ST	350	2	1,203	Rigid	Minor Arterial	Local	MILAN	7,500	34	Weak	23.8	45.4	33.6	12/31/2015	19.7	42.6	31.2	Very Poor		2016	PCC - Full Depth Slab Repair	$92,461		
0000013850	2503229	NAPOLEON AVE	S LIBERTY ST	LA SALLE ST	350	2	1,150	Rigid	Minor Arterial	Local	MILAN	7,500	34	Weak	18.1	45.3	30.9	12/31/2015	14.8	42.5	28.7	Very Poor		2016	PCC - Full Depth Slab Repair	$88,337		
0000013860	2503227	NAPOLEON AVE	LA SALLE ST	FRERET ST	349	2	1,003	Rigid	Minor Arterial	Local	MILAN	7,500	34	Weak	19.4	71.1	44.4	12/31/2015	15.9	67.7	41.8	Poor		2016	PCC - Joint Repair	$51,433		
0000013870	2503432	NAPOLEON AVE	FRERET ST	S ROBERTSON ST	351	2	1,265	Rigid	Minor Arterial	Local	MILAN	7,500	34	Weak	19.7	58.7	38.3	12/31/2015	16.2	55.2	35.7	Very Poor		2016	PCC - Full Depth Slab Repair	$97,191		
0000013880	2503430	NAPOLEON AVE	S ROBERTSON ST	MAGNOLIA ST	351	2	1,155	Rigid	Minor Arterial	Local	MILAN	7,500	34	Weak	19.6	73.7	45.8	12/31/2015	16.1	70.3	43.2	Poor		2016	PCC - Joint Repair	$59,230		
0000013890	2503426	NAPOLEON AVE	MAGNOLIA ST	CLARA ST	347	2	1,283	Rigid	Minor Arterial	Local	MILAN	7,500	34	Weak	17.8	71.7	43.9	12/31/2015	14.5	68.3	41.4	Poor		2016	PCC - Joint Repair	$65,795		
0000013900	2503119	NAPOLEON AVE	CLARA ST	WILLOW ST	351	2	1,294	Rigid	Minor Arterial	Local	MILAN	7,500	34	Weak	21.1	60.6	39.9	12/31/2015	17.4	57.1	37.3	Very Poor		2016	PCC - Full Depth Slab Repair	$99,436		
0000013910	2503115	NAPOLEON AVE	WILLOW ST	S CLAIBORNE AVE	359	2	1,454	Rigid	Minor Arterial	Local	MILAN	7,500	34	Weak	9.5	73.9	41.1	12/31/2015	7.1	70.5	38.8	Very Poor		2016	PCC - Full Depth Slab Repair	$111,757		
0000013920	2503111	NAPOLEON AVE	S CLAIBORNE AVE	WILLOW ST	360	2	1,358	Composite	Minor Arterial	Local	FRERET	7,500	34	Weak	9.0	48.6	28.8	12/16/2014	6.6	42.8	24.7	Very Poor		2016	PCC - Reconstruction (Arterial/Major Collector)	$654,564		
0000013930	2503118	NAPOLEON AVE	WILLOW ST	CLARA ST	355	2	1,279	Composite	Minor Arterial	Local	FRERET	7,500	34	Weak	17.9	28.1	23.0	12/16/2014	14.6	23.9	19.3	Very Poor		2016	PCC - Reconstruction (Arterial/Major Collector)	$616,593		
0000013940	2503425	NAPOLEON AVE	CLARA ST	MAGNOLIA ST	341	2	1,401	Composite	Minor Arterial	Local	FRERET	7,500	34	Weak	19.0	14.0	16.5	12/16/2014	15.6	11.2	13.4	Very Poor		2016	PCC - Reconstruction (Arterial/Major Collector)	$675,184		
0000013950	2503429	NAPOLEON AVE	MAGNOLIA ST	S ROBERTSON ST	353	2	1,164	Composite	Minor Arterial	Local	FRERET	7,500	34	Weak	9.4	33.4	21.4	12/16/2014	7.0	28.7	17.9	Very Poor		2016	PCC - Reconstruction (Arterial/Major Collector)	$560,948		
0000013960	2503434	NAPOLEON AVE	S ROBERTSON ST	FRERET ST	351	2	1,222	Composite	Minor Arterial	Local	FRERET	7,500	34	Weak	22.8	61.9	42.2	12/16/2014	18.8	54.6	36.7	Very Poor		2016	AC - Mill and Overlay with Base Repairs	$75,184		
0000013970	2503226	NAPOLEON AVE	FRERET ST	LA SALLE ST	348	2	928	Composite	Minor Arterial	Local	FRERET	7,500	34	Weak	50.9	57.9	54.4	12/16/2014	45.1	51.4	48.3	Poor		2016	AC - Mill and Overlay	$37,996		
0000013980	2503232	NAPOLEON AVE	LA SALLE ST	S LIBERTY ST	350	2	959	Composite	Minor Arterial	Local	UPTOWN	7,500	34	Weak	46.5	51.5	49.0	12/16/2014	41.0	45.7	43.4	Poor		2016	AC - Mill and Overlay	$39,280		
0000013990	2503439	NAPOLEON AVE	S LIBERTY ST	LOYOLA AVE	352	2	1,060	Composite	Minor Arterial	Local	UPTOWN	7,500	34	Weak	35.8	39.5	37.7	12/16/2014	30.9	34.6	32.8	Very Poor		2016	AC - Mill and Overlay with Base Repairs	$65,195		
0000014000	2503512	NAPOLEON AVE	LOYOLA AVE	S SARATOGA ST	352	2	1,264	Composite	Minor Arterial	Local	UPTOWN	7,500	34	Weak	24.3	55.8	40.1	12/16/2014	20.2	49.6	34.9	Very Poor		2016	AC - Mill and Overlay with Base Repairs	$77,754		
0000014010	2503517	NAPOLEON AVE	S SARATOGA ST	DANNEEL ST	356	2	1,257	Composite	Minor Arterial	Local	UPTOWN	7,500	34	Weak	44.0	46.4	45.2	12/16/2014	38.9	40.9	39.9	Very Poor		2016	AC - Mill and Overlay with Base Repairs	$77,371		
0000014020	2503522	NAPOLEON AVE	DANNEEL ST	DRYADES ST	349	2	1,266	Composite	Minor Arterial	Local	UPTOWN	7,500	34	Weak	54.4	59.3	56.9	12/16/2014	48.4	52.6	50.5	Poor		2016	AC - Mill and Overlay	$51,859		
0000014030	2503150	NAPOLEON AVE	DRYADES ST	BARONNE ST	351	2	1,154	Composite	Minor Arterial	Local	UPTOWN	7,500	34	Weak	58.5	54.0	56.3	12/16/2014	51.9	48.0	50.0	Poor		2016	AC - Mill and Overlay	$47,285		
0000014040	2503154	NAPOLEON AVE	BARONNE ST	CARONDELET ST	354	2	1,148	Composite	Minor Arterial	Local	UPTOWN	7,500	34	Weak	45.2	57.8	51.5	12/16/2014	39.9	51.3	45.6	Poor		2016	AC - Mill and Overlay	$47,025		
0000014050	2503537	NAPOLEON AVE	CARONDELET ST	ST CHARLES AVE	360	2	1,140	Composite	Minor Arterial	Local	UPTOWN	7,500	34	Weak	34.7	69.1	51.9	12/16/2014	29.9	61.9	45.9	Poor		2016	AC - Mill and Overlay	$46,693		
0000014060	2503545	NAPOLEON AVE	ST CHARLES AVE	PITT ST	248	2	813	Composite	Minor Arterial	Local	UPTOWN	7,500	34	Weak	26.1	44.7	35.4	12/16/2014	21.9	39.5	30.7	Very Poor		2016	AC - Mill and Overlay with Base Repairs	$50,052		
0000014070	2504394	NAPOLEON AVE	PITT ST	PRYTANIA ST	253	2	780	Composite	Minor Arterial	Local	UPTOWN	7,500	34	Weak	35.5	0.0	17.8	12/16/2014	30.6	0.0	15.3	Very Poor		2016	PCC - Reconstruction (Arterial/Major Collector)	$375,858		
0000014080	2504399	NAPOLEON AVE	PRYTANIA ST	PERRIER ST	254	2	760	Composite	Minor Arterial	Local	UPTOWN	7,500	34	Weak	31.5	24.7	28.1	12/16/2014	27.0	20.6	23.8	Very Poor		2016	PCC - Reconstruction (Arterial/Major Collector)	$366,218		
0000014090	2504541	NAPOLEON AVE	PERRIER ST	COLISEUM ST	248	2	874	Composite	Minor Arterial	Local	UPTOWN	7,500	34	Weak	24.4	4.4	14.4	12/16/2014	20.3	2.0	11.2	Very Poor		2016	PCC - Reconstruction (Arterial/Major Collector)	$421,166		
0000014100	2504544	NAPOLEON AVE	COLISEUM ST	CHESTNUT ST	304	2	939	Composite	Minor Arterial	Local	UPTOWN	7,500	34	Weak	19.1	6.0	12.6	12/16/2014	15.7	3.6	9.7	Failure		2016	PCC - Reconstruction (Arterial/Major Collector)	$452,443		
0000014110	2504064	NAPOLEON AVE	CHESTNUT ST	CAMP ST	374	2	1,353	Composite	Minor Arterial	Local	UPTOWN	7,500	34	Weak	25.2	34.1	29.7	12/16/2014	21.1	29.3	25.2	Very Poor		2016	AC - Mill and Overlay with Base Repairs	$83,251		
0000014120	2504068	NAPOLEON AVE	CAMP ST	MAGAZINE ST	359	2	1,351	Composite	Minor Arterial	Local	UPTOWN	7,500	34	Weak	28.9	43.0	36.0	12/16/2014	24.7	38.1	31.4	Very Poor		2016	AC - Mill and Overlay with Base Repairs	$83,155		
0000014130	2559253	NAPOLEON AVE	MAGAZINE ST	CONSTANCE ST	376	2	1,274	Composite	Minor Arterial	Local	WEST RIVERSIDE	7,500	34	Weak	40.6	45.6	43.1	12/16/2014	35.7	40.3	38.0	Very Poor		2016	AC - Mill and Overlay with Base Repairs	$78,377		
0000014140	2504605	NAPOLEON AVE	CONSTANCE ST	LAUREL ST	367	2	1,305	Composite	Minor Arterial	Local	WEST RIVERSIDE	7,500	34	Weak	45.8	50.4	48.1	12/16/2014	40.4	44.6	42.5	Poor		2016	AC - Mill and Overlay	$53,447		
0000014150	2504610	NAPOLEON AVE	LAUREL ST	ANNUNCIATION ST	300	2	1,117	Composite	Minor Arterial	Local	WEST RIVERSIDE	7,500	34	Weak	67.5	97.4	82.5	12/16/2014	60.3	96.3	78.3	Good		2029	AC - Mill and Overlay	$63,069		
0000014160	2504616	NAPOLEON AVE	ANNUNCIATION ST	TCHOUPITOULAS ST	297	2	1,129	Composite	Minor Arterial	Local	WEST RIVERSIDE	7,500	34	Weak	57.1	77.5	67.3	12/16/2014	50.7	71.1	60.9	Fair		2018	AC - Mill and Overlay	$48,579		
0000014170	2504658	NAPOLEON AVE	TCHOUPITOULAS ST	CLARENCE HENRY TKWY	424	2	1,325	Rigid	Minor Arterial	Local	WEST RIVERSIDE	7,500	30	Weak	34.7	90.4	62.6	12/16/2014	29.9	87.6	58.8	Fair		2019	PCC - Joint Repair	$73,174		
0000014180	2502837	GENERAL PERSHING ST	S CLAIBORNE AVE	WILLOW ST	359	1	1,158	Rigid	Local	None	MILAN	1,000	22	Weak	29.1	29.0	29.1	12/07/2014	24.8	24.7	24.8	Very Poor		2016	PCC - Reconstruction (Minor Collector/Local)	$558,324		
0000014190	2502839	GENERAL PERSHING ST	WILLOW ST	CLARA ST	349	1	1,055	Rigid	Local	None	MILAN	1,000	22	Weak	28.9	34.7	31.8	12/07/2014	24.7	29.9	27.3	Very Poor		2016	PCC - Full Depth Slab Repair	$81,054		
0000014200	2503442	GENERAL PERSHING ST	CLARA ST	MAGNOLIA ST	349	1	1,033	Rigid	Local	None	MILAN	1,000	22	Weak	6.7	48.0	27.4	12/07/2014	4.3	42.3	23.3	Very Poor		2016	PCC - Reconstruction (Minor Collector/Local)	$497,752		
0000014210	2503480	GENERAL PERSHING ST	MAGNOLIA ST	S ROBERTSON ST	351	1	1,069	Rigid	Local	None	MILAN	1,000	22	Weak	3.3	35.9	19.6	12/07/2014	0.9	31.0	16.0	Very Poor		2016	PCC - Reconstruction (Minor Collector/Local)	$515,265		
0000014220	2503483	GENERAL PERSHING ST	S ROBERTSON ST	FRERET ST	349	1	1,087	Rigid	Local	None	MILAN	1,000	22	Weak	10.1	45.4	27.8	12/07/2014	7.7	40.1	23.9	Very Poor		2016	PCC - Reconstruction (Minor Collector/Local)	$523,887		
0000014230	2503496	GENERAL PERSHING ST	FRERET ST	LA SALLE ST	352	1	1,044	Rigid	Local	None	MILAN	1,000	22	Weak	19.9	48.8	34.4	12/07/2014	16.3	43.0	29.7	Very Poor		2016	PCC - Full Depth Slab Repair	$80,217		
0000014240	2503499	GENERAL PERSHING ST	LA SALLE ST	S LIBERTY ST	351	1	984	Rigid	Local	None	MILAN	1,000	22	Weak	25.0	43.0	34.0	12/07/2014	20.9	38.1	29.5	Very Poor		2016	PCC - Full Depth Slab Repair	$75,640		
0000014250	2503502	GENERAL PERSHING ST	S LIBERTY ST	LOYOLA AVE	351	1	1,015	Rigid	Local	None	MILAN	1,000	22	Weak	23.5	50.2	36.9	12/07/2014	19.5	44.4	32.0	Very Poor		2016	PCC - Full Depth Slab Repair	$78,014		
0000014260	2503159	GENERAL PERSHING ST	LOYOLA AVE	S SARATOGA ST	351	1	1,103	Rigid	Local	None	MILAN	1,000	22	Weak	43.9	57.1	50.5	12/07/2014	38.8	50.7	44.8	Poor		2016	PCC - Crack/Joint Sealing	$16,986		
0000014270	2503161	GENERAL PERSHING ST	S SARATOGA ST	DANNEEL ST	355	1	1,011	Rigid	Local	None	MILAN	1,000	22	Weak	37.5	60.7	49.1	12/07/2014	32.5	53.8	43.2	Poor		2016	PCC - Crack/Joint Sealing	$15,575		
0000014280	2503527	GENERAL PERSHING ST	DANNEEL ST	DRYADES ST	349	1	1,111	Rigid	Local	None	MILAN	1,000	22	Weak	38.6	59.2	48.9	12/07/2014	33.6	52.5	43.1	Poor		2016	PCC - Crack/Joint Sealing	$17,109		
0000014290	2503529	GENERAL PERSHING ST	DRYADES ST	BARONNE ST	351	1	988	Rigid	Local	None	MILAN	1,000	22	Weak	30.9	66.4	48.7	12/07/2014	26.5	59.2	42.9	Poor		2016	PCC - Crack/Joint Sealing	$15,224		
0000014300	2503534	GENERAL PERSHING ST	BARONNE ST	CARONDELET ST	354	1	1,143	Rigid	Local	None	MILAN	1,000	22	Weak	33.5	66.3	49.9	12/07/2014	28.8	59.1	44.0	Poor		2016	PCC - Crack/Joint Sealing	$17,604		
0000014310	2503548	GENERAL PERSHING ST	CARONDELET ST	ST CHARLES AVE	360	1	1,080	Rigid	Local	None	MILAN	1,000	22	Weak	36.9	25.6	31.3	12/07/2014	31.9	21.4	26.7	Very Poor		2016	PCC - Full Depth Slab Repair	$82,992		
0000014320	2503555	GENERAL PERSHING ST	ST CHARLES AVE	PITT ST	252	1	778	Flexible	Local	None	TOURO	1,000	18	Weak	20.9	0.0	10.5	12/07/2014	12.7	0.0	6.4	Failure		2016	AC - Reconstruction (Minor Collector/Local)	$222,520		
0000014330	2504546	GENERAL PERSHING ST	PITT ST	PRYTANIA ST	250	1	704	Flexible	Local	None	TOURO	1,000	18	Weak	50.0	23.9	37.0	12/07/2014	41.0	14.5	27.8	Very Poor		2016	AC - Mill and Overlay with Base Repairs	$43,297		
0000014340	2504548	GENERAL PERSHING ST	PRYTANIA ST	PERRIER ST	254	1	711	Flexible	Local	None	TOURO	1,000	18	Weak	45.6	45.2	45.4	12/07/2014	35.1	34.6	34.9	Very Poor		2016	AC - Mill and Overlay with Base Repairs	$43,728		
0000014350	2504555	GENERAL PERSHING ST	PERRIER ST	COLISEUM ST	248	1	694	Flexible	Local	None	TOURO	1,000	18	Weak	48.0	41.2	44.6	12/07/2014	38.3	28.6	33.5	Very Poor		2016	AC - Mill and Overlay with Base Repairs	$42,696		
0000014360	2504060	GENERAL PERSHING ST	COLISEUM ST	CHESTNUT ST	303	1	883	Flexible	Local	None	TOURO	1,000	18	Weak	33.4	44.4	38.9	12/07/2014	20.9	33.4	27.2	Very Poor		2016	AC - Mill and Overlay with Base Repairs	$54,359		

DRAFT

Appendix A RoadMatrix Section Attributes

															Field Measured Conditions				2016 Predicted Conditions									
SectionID	SEGMENTID	Street	From	To	Length (ft)	Lanes	Area (yd^2)	Pavement Type	Functional Class	FHWA Route	Neighborhood	AADT	EGT	Subgrade Strength	RCI	SDI	PCI	PCI Date	RCIYr1	SDIYr1	PCIYr1	PCI Class	Destroyed Road	Need Year (Adjusted)	Need Recommended Rehab (PCI Trigger)	Need Cost (PCI Trigger)	Last Rehab	Last Rehab Date
0000014370	2504559	GENERAL PERSHING ST	CHESTNUT ST	CAMP ST	375	1	1,117	Flexible	Local	None	TOURO	1,000	18	Weak	48.9	36.1	42.5	12/07/2014	39.5	23.3	31.4	Very Poor		2016	AC - Mill and Overlay with Base Repairs	$68,709		
0000014380	2504562	GENERAL PERSHING ST	CAMP ST	MAGAZINE ST	361	1	985	Flexible	Local	None	TOURO	1,000	18	Weak	43.8	29.3	36.6	12/07/2014	32.5	17.9	25.2	Very Poor		2016	AC - Mill and Overlay with Base Repairs	$60,615		
0000014390	2503713	GENERAL PERSHING ST	MAGAZINE ST	CONSTANCE ST	375	1	1,128	Flexible	Local	None	EAST RIVERSIDE	1,000	18	Weak	14.9	0.0	7.5	12/07/2014	9.1	0.0	4.6	Failure		2016	AC - Reconstruction (Minor Collector/Local)	$322,453		
0000014400	2504660	GENERAL PERSHING ST	CONSTANCE ST	LAUREL ST	366	1	999	Flexible	Local	None	EAST RIVERSIDE	1,000	18	Weak	26.8	0.2	13.5	12/07/2014	16.2	0.1	8.2	Failure		2016	AC - Reconstruction (Minor Collector/Local)	$285,625		
0000014410	2504662	GENERAL PERSHING ST	LAUREL ST	ANNUNCIATION ST	301	1	957	Flexible	Local	None	EAST RIVERSIDE	1,000	18	Weak	35.7	30.8	33.3	12/07/2014	22.9	19.0	21.0	Very Poor		2016	AC - Reconstruction (Minor Collector/Local)	$273,742		
0000014420	2504664	GENERAL PERSHING ST	ANNUNCIATION ST	TCHOUPITOULAS ST	294	1	884	Flexible	Local	None	EAST RIVERSIDE	1,000	18	Weak	45.4	37.1	41.3	12/07/2014	34.8	24.3	29.6	Very Poor		2016	AC - Mill and Overlay with Base Repairs	$54,373		
0000014430	2504618	MILAN ST	DEAD END	TCHOUPITOULAS ST	269	2	783	Rigid	Local	None	IRISH CHANNEL	1,000	22	Weak	13.1	59.3	36.2	12/07/2014	10.4	52.6	31.5	Very Poor		2016	PCC - Full Depth Slab Repair	$60,195		
0000014440	2504617	MILAN ST	TCHOUPITOULAS ST	ANNUNCIATION ST	291	1	807	Flexible	Local	None	EAST RIVERSIDE	1,000	18	Weak	22.3	0.0	11.2	12/07/2014	13.5	0.0	6.8	Failure		2016	AC - Reconstruction (Minor Collector/Local)	$230,877		
0000014450	2504754	MILAN ST	ANNUNCIATION ST	LAUREL ST	301	1	848	Flexible	Local	None	EAST RIVERSIDE	1,000	18	Weak	34.1	1.8	18.0	12/07/2014	21.4	0.8	11.1	Very Poor		2016	AC - Reconstruction (Minor Collector/Local)	$242,443		
0000014460	2504705	MILAN ST	LAUREL ST	CONSTANCE ST	367	1	957	Flexible	Local	None	EAST RIVERSIDE	1,000	18	Weak	15.1	60.0	37.6	12/07/2014	9.2	52.8	31.0	Very Poor		2016	AC - Mill and Overlay with Base Repairs	$58,912		
0000014470	2504703	MILAN ST	CONSTANCE ST	MAGAZINE ST	376	1	1,065	Flexible	Local	None	EAST RIVERSIDE	1,000	18	Weak	31.6	5.7	18.7	12/07/2014	19.8	3.3	11.5	Very Poor		2016	AC - Reconstruction (Minor Collector/Local)	$304,659		
0000014480	2504590	MILAN ST	MAGAZINE ST	CAMP ST	359	1	1,056	Flexible	Local	None	TOURO	1,000	18	Weak	47.8	33.3	40.6	12/07/2014	38.1	20.8	29.5	Very Poor		2016	AC - Mill and Overlay with Base Repairs	$64,990		
0000014490	2503712	MILAN ST	CAMP ST	CHESTNUT ST	376	1	1,132	Flexible	Local	None	TOURO	1,000	18	Weak	36.0	43.6	39.8	12/07/2014	23.2	32.7	27.7	Very Poor		2016	AC - Mill and Overlay with Base Repairs	$69,639		
0000014500	2504062	MILAN ST	CHESTNUT ST	COLISEUM ST	303	1	883	Flexible	Local	None	TOURO	1,000	18	Weak	44.4	45.2	44.8	12/07/2014	33.4	34.6	34.0	Very Poor		2016	AC - Mill and Overlay with Base Repairs	$54,318		
0000014510	2504061	MILAN ST	COLISEUM ST	PERRIER ST	247	1	720	Flexible	Local	None	TOURO	1,000	18	Weak	22.0	30.2	26.1	12/07/2014	13.3	18.5	15.9	Very Poor		2016	AC - Reconstruction (Minor Collector/Local)	$205,870		
0000014520	2504552	MILAN ST	PERRIER ST	PRYTANIA ST	254	1	761	Flexible	Local	None	TOURO	1,000	18	Weak	51.3	26.0	38.7	12/07/2014	42.5	15.7	29.1	Very Poor		2016	AC - Mill and Overlay with Base Repairs	$46,852		
0000014530	2504550	MILAN ST	PRYTANIA ST	PITT ST	252	1	706	Flexible	Local	None	TOURO	1,000	18	Weak	26.6	25.7	26.2	12/07/2014	16.0	15.5	15.8	Very Poor		2016	AC - Reconstruction (Minor Collector/Local)	$201,771		
0000014540	2503562	MILAN ST	PITT ST	ST CHARLES AVE	251	1	762	Flexible	Local	None	TOURO	1,000	18	Weak	63.3	37.0	50.3	12/07/2014	56.8	24.5	40.7	Poor		2016	AC - Mill and Overlay	$31,197		
0000014550	2503557	MILAN ST	ST CHARLES AVE	CARONDELET ST	358	1	1,001	Composite	Local	None	MILAN	1,000	26	Weak	15.2	40.8	28.0	12/07/2014	12.2	36.3	24.3	Very Poor		2016	PCC - Reconstruction (Minor Collector/Local)	$482,595		
0000014560	2503550	MILAN ST	CARONDELET ST	BARONNE ST	355	1	1,208	Composite	Local	None	MILAN	1,000	26	Weak	18.2	52.7	35.5	12/07/2014	15.1	47.2	31.2	Very Poor		2016	AC - Mill and Overlay with Base Repairs	$74,343		
0000014570	2502457	MILAN ST	BARONNE ST	DRYADES ST	348	1	1,058	Composite	Local	None	MILAN	1,000	26	Weak	13.1	45.5	29.3	12/07/2014	10.1	40.5	25.3	Very Poor		2016	AC - Mill and Overlay with Base Repairs	$65,093		
0000014580	2502455	MILAN ST	DRYADES ST	DANNEEL ST	350	1	991	Composite	Local	None	MILAN	1,000	26	Weak	19.5	26.4	22.9	12/07/2014	16.1	22.4	19.3	Very Poor		2016	PCC - Reconstruction (Minor Collector/Local)	$477,615		
0000014590	2502453	MILAN ST	DANNEEL ST	S SARATOGA ST	356	1	1,135	Composite	Local	None	MILAN	1,000	26	Weak	23.8	39.3	31.6	12/07/2014	20.0	34.7	27.4	Very Poor		2016	AC - Mill and Overlay with Base Repairs	$69,853		
0000014600	2502452	MILAN ST	S SARATOGA ST	LOYOLA AVE	351	1	1,076	Composite	Local	None	MILAN	1,000	26	Weak	15.3	27.2	21.3	12/07/2014	12.3	23.3	17.8	Very Poor		2016	PCC - Reconstruction (Minor Collector/Local)	$518,639		
0000014610	2503511	MILAN ST	LOYOLA AVE	S LIBERTY ST	350	1	1,062	Composite	Local	None	MILAN	1,000	26	Weak	9.7	29.1	19.4	12/07/2014	6.7	25.2	16.0	Very Poor		2016	PCC - Reconstruction (Minor Collector/Local)	$511,944		
0000014620	2503504	MILAN ST	S LIBERTY ST	LA SALLE ST	350	1	1,096	Composite	Local	None	MILAN	1,000	26	Weak	22.1	31.8	27.0	12/07/2014	18.6	27.5	23.1	Very Poor		2016	PCC - Reconstruction (Minor Collector/Local)	$528,440		
0000014630	2503503	MILAN ST	LA SALLE ST	FRERET ST	352	1	1,052	Composite	Local	None	MILAN	1,000	26	Weak	14.9	37.3	26.1	12/07/2014	11.9	32.6	22.3	Very Poor		2016	PCC - Reconstruction (Minor Collector/Local)	$507,124		
0000014640	2503492	MILAN ST	FRERET ST	S ROBERTSON ST	348	1	1,062	Composite	Local	None	MILAN	1,000	26	Weak	35.5	67.1	51.3	12/07/2014	30.8	60.6	45.7	Poor		2016	AC - Mill and Overlay	$43,508		
0000014650	2503491	MILAN ST	S ROBERTSON ST	MAGNOLIA ST	352	1	1,049	Composite	Local	None	MILAN	1,000	26	Weak	45.8	65.3	55.6	12/07/2014	40.8	58.8	49.8	Poor		2016	AC - Mill and Overlay	$42,966		
0000014660	2503478	MILAN ST	MAGNOLIA ST	CLARA ST	349	1	1,058	Composite	Local	None	MILAN	1,000	26	Weak	33.3	69.2	51.3	12/07/2014	28.8	62.8	45.8	Poor		2016	AC - Mill and Overlay	$43,344		
0000014670	2502845	MILAN ST	CLARA ST	WILLOW ST	350	1	1,046	Composite	Local	None	MILAN	1,000	26	Weak	20.1	65.4	42.8	12/07/2014	16.8	58.9	37.9	Very Poor		2016	AC - Mill and Overlay with Base Repairs	$64,368		
0000014680	2502843	MILAN ST	WILLOW ST	S CLAIBORNE AVE	359	1	1,096	Composite	Local	None	MILAN	1,000	26	Weak	56.3	58.8	57.7	12/07/2014	50.6	52.6	51.6	Poor		2016	AC - Mill and Overlay	$44,896		
0000014690	2504760	MARENGO ST	DEAD END	TCHOUPITOULAS ST	261	2	1,171	Flexible	Local	None	IRISH CHANNEL	1,000	18	Weak	6.6	26.9	16.8	12/11/2014	3.9	16.2	10.1	Very Poor		2016	AC - Reconstruction (Minor Collector/Local)	$334,813		
0000014700	2504620	MARENGO ST	TCHOUPITOULAS ST	ANNUNCIATION ST	290	2	874	Flexible	Local	None	EAST RIVERSIDE	1,000	18	Weak	20.8	8.6	14.7	12/11/2014	12.9	5.2	8.9	Failure		2016	AC - Reconstruction (Minor Collector/Local)	$250,006		
0000014710	2504756	MARENGO ST	ANNUNCIATION ST	LAUREL ST	303	2	693	Flexible	Local	None	EAST RIVERSIDE	1,000	18	Weak	18.4	0.0	9.2	12/11/2014	11.2	0.0	5.6	Failure		2016	AC - Reconstruction (Minor Collector/Local)	$198,244		
0000014720	2504710	MARENGO ST	LAUREL ST	CONSTANCE ST	366	2	949	Flexible	Local	None	EAST RIVERSIDE	1,000	18	Weak	19.0	0.4	9.7	12/11/2014	11.5	0.1	5.8	Failure		2016	AC - Reconstruction (Minor Collector/Local)	$271,422		
0000014730	2504707	MARENGO ST	CONSTANCE ST	MAGAZINE ST	376	2	1,806	Flexible	Local	None	EAST RIVERSIDE	1,000	18	Weak	7.8	31.3	19.6	12/11/2014	4.7	19.4	12.1	Very Poor		2016	AC - Reconstruction (Minor Collector/Local)	$516,598		
0000014740	2504678	MARENGO ST	MAGAZINE ST	CAMP ST	359	2	1,475	Flexible	Local	None	TOURO	1,000	18	Weak	15.4	21.4	18.5	12/11/2014	9.5	13.0	11.3	Very Poor		2016	AC - Reconstruction (Minor Collector/Local)	$421,845		
0000014750	2504592	MARENGO ST	CAMP ST	CHESTNUT ST	379	2	1,573	Flexible	Local	None	TOURO	1,000	18	Weak	19.8	43.4	31.6	12/11/2014	12.0	31.9	22.0	Very Poor		2016	AC - Reconstruction (Minor Collector/Local)	$449,902		
0000014760	2504673	MARENGO ST	CHESTNUT ST	COLISEUM ST	300	2	1,211	Flexible	Local	None	TOURO	1,000	18	Weak	14.9	25.2	20.1	12/11/2014	9.1	15.2	12.2	Very Poor		2016	AC - Reconstruction (Minor Collector/Local)	$346,411		
0000014770	2504671	MARENGO ST	COLISEUM ST	PERRIER ST	249	2	905	Flexible	Local	None	TOURO	1,000	18	Weak	19.5	38.6	29.1	12/11/2014	11.8	25.8	18.8	Very Poor		2016	AC - Reconstruction (Minor Collector/Local)	$258,871		
0000014780	2504669	MARENGO ST	PERRIER ST	PRYTANIA ST	256	2	1,006	Flexible	Local	None	TOURO	1,000	18	Weak	16.7	9.7	13.2	12/11/2014	10.2	5.9	8.1	Failure		2016	AC - Reconstruction (Minor Collector/Local)	$287,786		
0000014790	2504668	MARENGO ST	PRYTANIA ST	PITT ST	251	2	971	Flexible	Local	None	TOURO	1,000	18	Weak	17.1	2.4	9.8	12/11/2014	10.4	1.2	5.8	Failure		2016	AC - Reconstruction (Minor Collector/Local)	$277,777		
0000014800	2504114	MARENGO ST	PITT ST	ST CHARLES AVE	252	2	997	Flexible	Local	None	TOURO	1,000	18	Weak	22.8	44.4	33.6	12/11/2014	13.8	33.4	23.6	Very Poor		2016	AC - Reconstruction (Minor Collector/Local)	$285,212		
0000014810	2504162	MARENGO ST	ST CHARLES AVE	CARONDELET ST	357	2	1,396	Flexible	Local	None	MILAN	1,000	18	Weak	24.5	0.0	12.3	12/11/2014	14.8	0.0	7.4	Failure		2016	AC - Reconstruction (Minor Collector/Local)	$399,285		
0000014820	2504156	MARENGO ST	CARONDELET ST	BARONNE ST	352	2	1,395	Flexible	Local	None	MILAN	1,000	18	Weak	16.7	11.0	13.9	12/11/2014	10.2	6.7	8.5	Failure		2016	AC - Reconstruction (Minor Collector/Local)	$398,840		
0000014830	2504111	MARENGO ST	BARONNE ST	DRYADES ST	352	2	1,444	Flexible	Local	None	MILAN	1,000	18	Weak	21.6	0.0	10.8	12/11/2014	13.1	0.0	6.6	Failure		2016	AC - Reconstruction (Minor Collector/Local)	$412,821		
0000014840	2504109	MARENGO ST	DRYADES ST	DANNEEL ST	350	2	1,289	Flexible	Local	None	MILAN	1,000	18	Weak	14.0	5.0	9.5	12/11/2014	8.5	2.8	5.7	Failure		2016	AC - Reconstruction (Minor Collector/Local)	$368,685		
0000014850	2504105	MARENGO ST	DANNEEL ST	S SARATOGA ST	355	2	1,479	Flexible	Local	None	MILAN	1,000	18	Weak	28.8	5.3	17.1	12/11/2014	17.5	3.0	10.3	Very Poor		2016	AC - Reconstruction (Minor Collector/Local)	$423,021		
0000014860	2504103	MARENGO ST	S SARATOGA ST	LOYOLA AVE	352	2	1,507	Flexible	Local	None	MILAN	1,000	18	Weak	9.2	15.1	12.2	12/11/2014	5.6	9.2	7.4	Failure		2016	AC - Reconstruction (Minor Collector/Local)	$431,060		
0000014870	2503193	MARENGO ST	LOYOLA AVE	S LIBERTY ST	349	2	1,394	Flexible	Local	None	MILAN	1,000	18	Weak	12.6	0.3	6.5	12/11/2014	7.6	0.1	3.9	Failure		2016	AC - Reconstruction (Minor Collector/Local)	$398,554		
0000014880	2503508	MARENGO ST	S LIBERTY ST	LA SALLE ST	352	2	1,446	Flexible	Local	None	MILAN	1,000	18	Weak	2.0	26.8	14.4	12/11/2014	0.9	16.2	8.6	Failure		2016	AC - Reconstruction (Minor Collector/Local)	$413,615		
0000014890	2503506	MARENGO ST	LA SALLE ST	FRERET ST	350	2	1,398	Flexible	Local	None	MILAN	1,000	18	Weak	2.2	40.0	21.1	12/11/2014	1.0	27.1	14.1	Very Poor		2016	AC - Reconstruction (Minor Collector/Local)	$399,825		
0000014900	2503494	MARENGO ST	FRERET ST	S ROBERTSON ST	351	2	1,452	Flexible	Local	None	MILAN	1,000	18	Weak	17.3	14.7	16.0	12/11/2014	10.6	8.9	9.8	Failure		2016	AC - Reconstruction (Minor Collector/Local)	$415,331		
0000014910	2503488	MARENGO ST	S ROBERTSON ST	MAGNOLIA ST	348	2	1,360	Flexible	Local	None	MILAN	1,000	18	Weak	35.8	64.3	50.1	12/11/2014	23.0	58.0	40.5	Poor		2016	AC - Mill and Overlay	$55,700		
0000014920	2503484	MARENGO ST	MAGNOLIA ST	CLARA ST	351	2	1,422	Flexible	Local	None	MILAN	1,000	18	Weak	13.0	65.3	39.2	12/11/2014	7.9	59.2	33.6	Very Poor		2016	AC - Mill and Overlay with Base Repairs	$87,490		
0000014930	2504118	CONSTANTINOPLE ST	ST CHARLES AVE	CARONDELET ST	358	2	1,138	Flexible	Local	None	MILAN	1,000	18	Weak	47.0	27.0	37.0	12/11/2014	37.0	16.3	26.7	Very Poor		2016	AC - Mill and Overlay with Base Repairs	$70,049		
0000014940	2504158	CONSTANTINOPLE ST	CARONDELET ST	BARONNE ST	356	2	1,052	Flexible	Local	None	MILAN	1,000	18	Weak	36.0	42.5	39.3	12/11/2014	23.2	30.5	26.9	Very Poor		2016	AC - Mill and Overlay with Base Repairs	$64,744		
0000014950	2504143	CONSTANTINOPLE ST	BARONNE ST	DRYADES ST	348	2	1,008	Flexible	Local	None	MILAN	1,000	18	Weak	37.8	54.7	46.3	12/11/2014	24.9	46.6	35.8	Very Poor		2016	AC - Mill and Overlay with Base Repairs	$62,002		
0000014960	2504113	CONSTANTINOPLE ST	DRYADES ST	DANNEEL ST	350	2	891	Flexible	Local	None	MILAN	1,000	18	Weak	30.4	54.1	42.3	12/11/2014	18.7	45.8	32.3	Very Poor		2016	AC - Mill and Overlay with Base Repairs	$54,824		
0000014970	2504127	CONSTANTINOPLE ST	ST CHARLES AVE	PITT ST	252	1	746	Flexible	Local	None	TOURO	1,000	18	Weak	24.8	50.7	37.8	12/11/2014	15.0	41.8	28.4	Very Poor		2016	AC - Mill and Overlay with Base Repairs	$45,916		
0000014980	2504675	CONSTANTINOPLE ST	PITT ST	PRYTANIA ST	250	1	680	Flexible	Local	None	TOURO	1,000	18	Weak	33.1	60.8	47.0	12/11/2014	20.7	53.7	37.2	Very Poor		2016	AC - Mill and Overlay with Base Repairs	$41,841		
0000014990	2504573	CONSTANTINOPLE ST	PRYTANIA ST	PERRIER ST	253	1	774	Flexible	Local	None	TOURO	1,000	18	Weak	22.0	61.3	41.7	12/11/2014	13.3	54.3	33.8	Very Poor		2016	AC - Mill and Overlay with Base Repairs	$47,638		
0000015000	2504582	CONSTANTINOPLE ST	PERRIER ST	COLISEUM ST	248	1	711	Flexible	Local	None	TOURO	1,000	18	Weak	45.5	64.8	55.2	12/11/2014	35.0	58.6	46.8	Poor		2016	AC - Mill and Overlay	$29,108		
0000015010	2504584	CONSTANTINOPLE ST	COLISEUM ST	CHESTNUT ST	304	1	856	Flexible	Local	None	TOURO	1,000	18	Weak	35.2	42.1	38.7	12/11/2014	22.4	30.0	26.2	Very Poor		2016	AC - Mill and Overlay with Base Repairs	$52,643		
0000015020	2504586	CONSTANTINOPLE ST	CHESTNUT ST	CAMP ST	377	1	1,141	Flexible	Local	None	TOURO	1,000	18	Weak	43.7	60.6	52.2	12/11/2014	32.3	53.5	42.9	Poor		2016	AC - Mill and Overlay	$46,734		
0000015030	2504712	CONSTANTINOPLE ST	CAMP ST	MAGAZINE ST	360	1	1,098	Flexible	Local	None	TOURO	1,000	18	Weak	54.1	58.3	56.2	12/11/2014	45.8	50.8	48.3	Poor		2016	AC - Mill and Overlay	$44,991		
0000015040	2504713	CONSTANTINOPLE ST	MAGAZINE ST	CONSTANCE ST	375	1	933	Flexible	Local	None	EAST RIVERSIDE	1,000	18	Weak	11.3	0.0	5.7	12/11/2014	6.9	0.0	3.5	Failure		2016	AC - Reconstruction (Minor Collector/Local)	$266,783		
0000015050	2504716	CONSTANTINOPLE ST	CONSTANCE ST	LAUREL ST	364	1	939	Flexible	Local	None	EAST RIVERSIDE	1,000	18	Weak	17.8	0.0	8.9	12/11/2014	10.9	0.0	5.5	Failure		2016	AC - Reconstruction (Minor Collector/Local)	$268,435		
0000015060	2504622	CONSTANTINOPLE ST	LAUREL ST	ANNUNCIATION ST	304	1	714	Flexible	Local	None	EAST RIVERSIDE	1,000	18	Weak	12.3	0.0	6.2	12/11/2014	7.5	0.0	3.8	Failure		2016	AC - Reconstruction (Minor Collector/Local)	$204,218		
0000015070	2504761	CONSTANTINOPLE ST	ANNUNCIATION ST	TCHOUPITOULAS ST	289	1	1,010	Flexible	Local	None	EAST RIVERSIDE	1,000	18	Weak	16.1	0.0	8.1	12/11/2014	9.8	0.0	4.9	Failure		2016	AC - Reconstruction (Minor Collector/Local)	$288,803		
0000015080	2504140	CONSTANTINOPLE ST	TCHOUPITOULAS ST	S FRONT ST	246	1	571	Flexible	Local	None	IRISH CHANNEL	1,000	18	Weak	15.8	67.3	41.6	12/11/2014	9.6	61.4	35.5	Very Poor		2016	AC - Mill and Overlay with Base Repairs	$35,114		
0000015090	2506141	S FRONT ST	CONSTANTINOPLE ST	AUSTERLITZ ST	331	1	749	Flexible	Local	None	IRISH CHANNEL	1,000	18	Weak	52.5	30.1	41.3	12/11/2014	43.9	18.5	31.2	Very Poor		2016	AC - Mill and Overlay with Base Repairs	$46,073		
0000015100	2506244	AUSTERLITZ ST	S FRONT ST	TCHOUPITOULAS ST	237	1	892	Flexible	Local	None	IRISH CHANNEL	1,000	18	Weak	26.0	42.6	34.3	12/11/2014	15.7	30.7	23.2	Very Poor		2016	AC - Reconstruction (Minor Collector/Local)	$255,217		
0000015110	2504767	AUSTERLITZ ST	TCHOUPITOULAS ST	ANNUNCIATION ST	288	2	919	Flexible	Local	None	EAST RIVERSIDE	1,000	18	Weak	54.8	54.8	54.8	12/11/2014	46.6	46.6	46.6	Poor		2016	AC - Mill and Overlay	$37,655		
0000015120	2504764	AUSTERLITZ ST	ANNUNCIATION ST	LAUREL ST	302	2	962	Flexible	Local	None	EAST RIVERSIDE	1,000	18	Weak	47.0	55.9	51.5	12/11/2014	37.0	48.0	42.5	Poor		2016	AC - Mill and Overlay	$39,403		
0000015130	2504412	AUSTERLITZ ST	LAUREL ST	CONSTANCE ST	365	2	1,127	Flexible	Local	None	EAST RIVERSIDE	1,000	18	Weak	37.2	56.2	46.7	12/11/2014	24.3	48.4	36.4	Very Poor		2016	AC - Mill and Overlay with Base Repairs	$69,373		
0000015140	2504410	AUSTERLITZ ST	CONSTANCE ST	MAGAZINE ST	373	2	1,143	Flexible	Local	None	EAST RIVERSIDE	1,000	18	Weak	54.5	55.6	55.1	12/11/2014	46.3	47.6	47.0	Poor		2016	AC - Mill and Overlay	$46,834		
0000015150	2504405	AUSTERLITZ ST	MAGAZINE ST	CAMP ST	362	2	1,143	Flexible	Local	None	TOURO	1,000	18	Weak	31.1	68.4	49.8	12/11/2014	19.2	62.6	40.9	Poor		2016	AC - Mill and Overlay	$46,821		

DRAFT

Appendix A RoadMatrix Section Attributes

															Field Measured Conditions				2016 Predicted Conditions									
SectionID	SEGMENTID	Street	From	To	Length (ft)	Lanes	Area (yd^2)	Pavement Type	Functional Class	FHWA Route	Neighborhood	AADT	EGT	Subgrade Strength	RCI	SDI	PCI	PCI Date	RCIYr1	SDIYr1	PCIYr1	PCI Class	Destroyed Road	Need Year (Adjusted)	Need Recommended Rehab (PCI Trigger)	Need Cost (PCI Trigger)	Last Rehab	Last Rehab Date
0000015160	2504726	AUSTERLITZ ST	CAMP ST	CHESTNUT ST	376	2	1,192	Flexible	Local	None	TOURO	1,000	18	Weak	39.2	46.6	42.9	12/11/2014	26.3	36.5	31.4	Very Poor		2016	AC - Mill and Overlay with Base Repairs	$73,338		
0000015170	2504589	AUSTERLITZ ST	CHESTNUT ST	COLISEUM ST	306	2	1,062	Flexible	Local	None	TOURO	1,000	18	Weak	47.4	44.5	46.0	12/11/2014	37.5	33.6	35.6	Very Poor		2016	AC - Mill and Overlay with Base Repairs	$65,352		
0000015180	2504579	AUSTERLITZ ST	COLISEUM ST	PERRIER ST	247	2	722	Flexible	Local	None	TOURO	1,000	18	Weak	13.8	42.9	28.4	12/11/2014	8.4	31.2	19.8	Very Poor		2016	AC - Reconstruction (Minor Collector/Local)	$206,569		
0000015190	2500108	GENERAL TAYLOR ST	DEAD END	TCHOUPITOULAS ST	108	2	317	Flexible	Local	None	IRISH CHANNEL	1,000	18	Weak	8.1	99.4	53.8	12/11/2014	4.9	96.5	50.7	Poor		2016	AC - Mill and Overlay	$12,989		
0000015200	2504771	GENERAL TAYLOR ST	TCHOUPITOULAS ST	ANNUNCIATION ST	287	1	941	Flexible	Local	None	EAST RIVERSIDE	1,000	18	Weak	32.5	74.1	53.3	12/11/2014	20.3	68.9	44.6	Poor		2016	AC - Mill and Overlay	$38,556		
0000015210	2504769	GENERAL TAYLOR ST	ANNUNCIATION ST	LAUREL ST	304	1	698	Flexible	Local	None	EAST RIVERSIDE	1,000	18	Weak	23.0	66.4	44.7	12/11/2014	13.9	60.5	37.2	Very Poor		2016	AC - Mill and Overlay with Base Repairs	$42,962		
0000015220	2504415	GENERAL TAYLOR ST	LAUREL ST	CONSTANCE ST	365	1	1,054	Flexible	Local	None	EAST RIVERSIDE	1,000	18	Weak	34.6	0.0	17.3	12/11/2014	21.8	0.0	10.9	Very Poor		2016	AC - Reconstruction (Minor Collector/Local)	$301,322		
0000015230	2504413	GENERAL TAYLOR ST	CONSTANCE ST	MAGAZINE ST	382	1	1,075	Flexible	Local	None	EAST RIVERSIDE	1,000	18	Weak	15.8	0.0	7.9	12/11/2014	9.6	0.0	4.8	Failure		2016	AC - Reconstruction (Minor Collector/Local)	$307,328		
0000015240	2504408	GENERAL TAYLOR ST	MAGAZINE ST	CAMP ST	363	1	1,154	Flexible	Local	None	TOURO	1,000	18	Weak	5.9	2.8	4.4	12/11/2014	3.4	1.5	2.5	Failure		2016	AC - Reconstruction (Minor Collector/Local)	$330,110		
0000015250	2504728	GENERAL TAYLOR ST	CAMP ST	CHESTNUT ST	379	1	1,069	Flexible	Local	None	TOURO	1,000	18	Weak	16.1	9.6	12.9	12/11/2014	9.8	5.8	7.8	Failure		2016	AC - Reconstruction (Minor Collector/Local)	$305,771		
0000015260	2504724	GENERAL TAYLOR ST	CHESTNUT ST	COLISEUM ST	303	1	964	Flexible	Local	None	TOURO	1,000	18	Weak	11.1	0.4	5.8	12/11/2014	6.7	0.1	3.4	Failure		2016	AC - Reconstruction (Minor Collector/Local)	$275,743		
0000015270	2504721	GENERAL TAYLOR ST	COLISEUM ST	PERRIER ST	256	1	852	Flexible	Local	None	TOURO	1,000	18	Weak	3.2	10.8	7.0	12/11/2014	1.7	6.6	4.2	Failure		2016	AC - Reconstruction (Minor Collector/Local)	$243,714		
0000015280	2504577	GENERAL TAYLOR	PERRIER ST	PRYTANIA ST	251	1	668	Flexible	Local	None	TOURO	1,000	18	Weak	3.3	15.5	9.4	12/11/2014	1.8	9.5	5.7	Failure		2016	AC - Reconstruction (Minor Collector/Local)	$190,936		
0000015290	2504575	GENERAL TAYLOR ST	PRYTANIA ST	PITT ST	256	1	743	Flexible	Local	None	TOURO	1,000	18	Weak	11.9	36.5	24.2	12/11/2014	7.2	25.7	15.5	Very Poor		2016	AC - Reconstruction (Minor Collector/Local)	$212,479		
0000015300	2504130	GENERAL TAYLOR ST	PITT ST	ST CHARLES AVE	254	1	787	Flexible	Local	None	TOURO	1,000	18	Weak	46.8	36.6	41.7	12/11/2014	36.8	25.7	30.3	Very Poor		2016	AC - Mill and Overlay with Base Repairs	$48,452		
0000015310	2504122	GENERAL TAYLOR ST	ST CHARLES AVE	CARONDELET ST	361	1	1,122	Flexible	Local	None	MILAN	1,000	18	Weak	26.2	50.5	38.4	12/11/2014	15.8	41.6	28.7	Very Poor		2016	AC - Mill and Overlay with Base Repairs	$69,031		
0000015320	2504116	GENERAL TAYLOR ST	CARONDELET ST	BARONNE ST	356	1	1,070	Flexible	Local	None	MILAN	1,000	18	Weak	52.6	82.6	57.6	12/11/2014	20.3	78.6	49.5	Poor		2016	AC - Mill and Overlay	$43,808		
0000015330	2504152	GENERAL TAYLOR ST	BARONNE ST	DRYADES ST	353	1	986	Flexible	Local	None	MILAN	1,000	18	Weak	47.3	71.0	59.6	12/11/2014	37.4	66.4	51.9	Poor		2016	AC - Mill and Overlay	$40,386		
0000015340	2504149	GENERAL TAYLOR ST	DRYADES ST	DANNEEL ST	353	1	1,044	Flexible	Local	None	MILAN	1,000	18	Weak	19.9	80.0	50.0	12/11/2014	12.1	75.8	44.0	Poor		2016	AC - Mill and Overlay	$42,779		
0000015350	2504107	GENERAL TAYLOR ST	DANNEEL ST	S SARATOGA ST	361	1	902	Flexible	Local	None	MILAN	1,000	18	Weak	28.8	52.5	52.2	12/11/2014	15.6	43.9	29.8	Very Poor		2016	AC - Mill and Overlay with Base Repairs	$55,508		
0000015360	2504035	GENERAL TAYLOR ST	S SARATOGA ST	LOYOLA AVE	348	1	1,000	Flexible	Local	None	MILAN	1,000	18	Weak	36.9	64.5	50.7	12/11/2014	24.0	58.3	41.2	Poor		2016	AC - Mill and Overlay	$40,973		
0000015370	2503805	GENERAL TAYLOR ST	LOYOLA AVE	S LIBERTY ST	357	1	1,038	Flexible	Local	None	MILAN	1,000	18	Weak	30.4	87.1	53.8	12/11/2014	12.4	83.6	48.0	Poor		2016	AC - Mill and Overlay	$42,502		
0000015380	2504031	GENERAL TAYLOR ST	S LIBERTY ST	LA SALLE ST	347	1	937	Flexible	Local	None	MILAN	1,000	18	Weak	16.8	49.7	33.3	12/11/2014	10.3	40.6	25.5	Very Poor		2016	AC - Mill and Overlay with Base Repairs	$57,627		
0000015390	2504029	GENERAL TAYLOR ST	LA SALLE ST	FRERET ST	361	1	1,042	Rigid	Local	None	MILAN	1,000	28	Weak	29.5	84.0	56.8	12/11/2014	25.2	79.1	52.2	Poor		2016	PCC - Crack/Joint Sealing	$16,060		
0000015400	2504020	GENERAL TAYLOR ST	FRERET ST	S ROBERTSON ST	350	1	954	Flexible	Local	None	MILAN	1,000	18	Weak	3.0	1.4	2.2	12/11/2014	1.6	0.5	1.1	Failure		2016	AC - Reconstruction (Minor Collector/Local)	$272,915		
0000015410	2504011	GENERAL TAYLOR ST	S ROBERTSON ST	MAGNOLIA ST	357	1	1,150	Flexible	Local	None	MILAN	1,000	18	Weak	24.8	64.5	44.7	12/11/2014	15.0	58.3	36.7	Very Poor		2016	AC - Mill and Overlay with Base Repairs	$70,754		
0000015420	2503486	GENERAL TAYLOR ST	MAGNOLIA ST	CLARA ST	355	1	1,036	Flexible	Local	None	MILAN	1,000	18	Weak	30.9	0.3	15.6	12/11/2014	19.0	0.1	9.6	Failure		2016	AC - Reconstruction (Minor Collector/Local)	$296,334		
0000015430	2503188	GENERAL TAYLOR ST	CLARA ST	WILLOW ST	351	1	966	Flexible	Local	None	MILAN	1,000	18	Weak	19.8	48.1	34.0	12/11/2014	12.0	38.4	25.2	Very Poor		2016	AC - Mill and Overlay with Base Repairs	$59,439		
0000015440	2502851	GENERAL TAYLOR ST	WILLOW ST	S CLAIBORNE AVE	362	1	971	Flexible	Local	None	MILAN	1,000	18	Weak	43.6	49.9	46.8	12/11/2014	32.2	40.8	36.5	Very Poor		2016	AC - Mill and Overlay with Base Repairs	$59,719		
0000015450	2504010	PENISTON ST	CLARA ST	MAGNOLIA ST	381	1	1,104	Flexible	Local	None	MILAN	1,000	18	Weak	22.3	37.2	29.8	12/11/2014	13.5	24.3	18.9	Very Poor		2016	AC - Reconstruction (Minor Collector/Local)	$315,716		
0000015460	2504013	PENISTON ST	MAGNOLIA ST	S ROBERTSON ST	352	1	917	Flexible	Local	None	MILAN	1,000	18	Weak	46.1	50.8	48.5	12/11/2014	35.8	41.9	38.9	Very Poor		2016	AC - Mill and Overlay with Base Repairs	$56,410		
0000015470	2504021	PENISTON ST	S ROBERTSON ST	FRERET ST	352	1	978	Flexible	Local	None	MILAN	1,000	18	Weak	38.4	71.2	54.9	12/11/2014	25.8	65.6	45.7	Poor		2016	AC - Mill and Overlay	$40,049		
0000015480	2504033	PENISTON ST	FRERET ST	LA SALLE ST	353	1	967	Flexible	Local	None	MILAN	1,000	18	Weak	60.9	98.6	79.8	12/11/2014	53.9	95.7	74.8	Good		2022	AC - Mill and Overlay	$45,922		
0000015490	2503803	PENISTON ST	LA SALLE ST	S LIBERTY ST	352	1	941	Flexible	Local	None	MILAN	1,000	18	Weak	66.1	100.0	83.1	12/11/2014	60.1	97.1	78.6	Good		2024	AC - Mill and Overlay	$46,944		
0000015500	2504041	PENISTON ST	S LIBERTY ST	LOYOLA AVE	352	1	936	Flexible	Local	None	MILAN	1,000	18	Weak	59.4	100.0	79.7	12/11/2014	52.1	97.1	74.6	Good		2022	AC - Mill and Overlay	$44,439		
0000015510	2503863	PENISTON ST	LOYOLA AVE	S SARATOGA ST	355	1	951	Flexible	Local	None	MILAN	1,000	18	Weak	62.6	100.0	81.3	12/11/2014	55.9	97.1	76.5	Good		2023	AC - Mill and Overlay	$46,323		
0000015520	2504145	PENISTON ST	S SARATOGA ST	DANNEEL ST	360	1	1,022	Flexible	Local	None	MILAN	1,000	18	Weak	77.4	97.1	87.4	12/11/2014	73.0	94.2	83.6	Good		2027	AC - Mill and Overlay	$54,924		
0000015530	2504153	PENISTON ST	DANNEEL ST	DRYADES ST	351	1	859	Flexible	Local	None	MILAN	1,000	18	Weak	54.8	100.0	77.4	12/11/2014	46.6	97.1	71.9	Good		2021	AC - Mill and Overlay	$39,818		
0000015540	2504155	PENISTON ST	DRYADES ST	BARONNE ST	352	1	1,015	Flexible	Local	None	MILAN	1,000	18	Weak	72.4	100.0	86.2	12/11/2014	67.0	97.1	82.1	Good		2026	AC - Mill and Overlay	$53,194		
0000015550	2504120	PENISTON ST	BARONNE ST	CARONDELET ST	358	1	935	Flexible	Local	None	MILAN	1,000	18	Weak	67.4	92.8	80.1	12/11/2014	61.6	89.9	75.8	Good		2023	AC - Mill and Overlay	$45,534		
0000015560	2503679	PENISTON ST	CARONDELET ST	ST CHARLES AVE	391	1	1,181	Flexible	Local	None	MILAN	1,000	18	Weak	23.7	21.7	22.7	12/11/2014	14.3	13.1	13.7	Very Poor		2016	AC - Reconstruction (Minor Collector/Local)	$323,533		
0000015570	2503685	PENISTON ST	ST CHARLES AVE	PITT ST	226	1	676	Flexible	Local	None	TOURO	1,000	18	Weak	4.8	0.0	2.4	12/11/2014	2.7	0.0	1.4	Failure		2016	AC - Reconstruction (Minor Collector/Local)	$193,256		
0000015580	2504718	PENISTON ST	PITT ST	PRYTANIA ST	258	1	705	Flexible	Local	None	TOURO	1,000	18	Weak	9.0	33.9	21.5	12/11/2014	5.4	21.3	13.4	Very Poor		2016	AC - Reconstruction (Minor Collector/Local)	$201,739		
0000015590	2504720	PENISTON ST	PRYTANIA ST	PERRIER ST	250	1	707	Flexible	Local	None	TOURO	1,000	18	Weak	16.8	18.9	17.9	12/11/2014	10.3	11.5	10.9	Very Poor		2016	AC - Reconstruction (Minor Collector/Local)	$202,184		
0000015600	2504723	PENISTON ST	PERRIER ST	COLISEUM ST	249	1	746	Flexible	Local	None	TOURO	1,000	18	Weak	13.8	31.0	22.4	12/11/2014	8.4	19.1	13.8	Very Poor		2016	AC - Reconstruction (Minor Collector/Local)	$213,242		
0000015610	2504730	PENISTON ST	COLISEUM ST	CHESTNUT ST	308	1	870	Flexible	Local	None	TOURO	1,000	18	Weak	16.4	23.4	19.9	12/11/2014	10.0	14.1	12.1	Very Poor		2016	AC - Reconstruction (Minor Collector/Local)	$248,671		
0000015620	2504732	PENISTON ST	CHESTNUT ST	CAMP ST	376	1	1,116	Flexible	Local	None	TOURO	1,000	18	Weak	20.2	7.6	13.9	12/11/2014	12.3	4.5	8.4	Failure		2016	AC - Reconstruction (Minor Collector/Local)	$319,116		
0000015630	2504407	PENISTON ST	CAMP ST	MAGAZINE ST	364	1	1,114	Flexible	Local	None	TOURO	1,000	18	Weak	11.9	23.0	17.5	12/11/2014	7.2	13.9	10.6	Very Poor		2016	AC - Reconstruction (Minor Collector/Local)	$318,544		
0000015640	2503717	PENISTON ST	MAGAZINE ST	CONSTANCE ST	378	1	1,055	Composite	Local	None	EAST RIVERSIDE	1,000	26	Weak	18.5	23.6	21.1	12/11/2014	15.4	19.8	17.6	Very Poor		2016	PCC - Reconstruction (Minor Collector/Local)	$508,731		
0000015650	2504750	PENISTON ST	CONSTANCE ST	LAUREL ST	370	1	983	Composite	Local	None	EAST RIVERSIDE	1,000	26	Weak	16.7	16.6	16.7	12/11/2014	13.7	13.6	13.7	Very Poor		2016	PCC - Reconstruction (Minor Collector/Local)	$473,812		
0000015660	2504844	PENISTON ST	LAUREL ST	ANNUNCIATION ST	302	1	926	Flexible	Local	None	EAST RIVERSIDE	1,000	18	Weak	40.4	41.3	40.9	12/11/2014	27.5	28.7	28.1	Very Poor		2016	AC - Mill and Overlay with Base Repairs	$56,964		
0000015670	2504846	PENISTON ST	ANNUNCIATION ST	TCHOUPITOULAS ST	325	1	1,013	Flexible	Local	None	EAST RIVERSIDE	1,000	18	Weak	52.1	70.2	61.2	12/11/2014	43.5	64.6	54.1	Poor		2016	AC - Mill and Overlay	$41,487		
0000015680	2504794	AMELIA ST	TCHOUPITOULAS ST	ANNUNCIATION ST	364	2	959	Flexible	Local	None	EAST RIVERSIDE	1,000	18	Weak	22.7	10.2	16.5	12/11/2014	13.7	6.2	10.0	Very Poor		2016	AC - Reconstruction (Minor Collector/Local)	$274,218		
0000015690	2504792	AMELIA ST	ANNUNCIATION ST	LAUREL ST	307	2	847	Flexible	Local	None	EAST RIVERSIDE	1,000	18	Weak	26.5	0.0	13.3	12/11/2014	16.0	0.0	8.0	Failure		2016	AC - Reconstruction (Minor Collector/Local)	$242,125		
0000015700	2504752	AMELIA ST	LAUREL ST	CONSTANCE ST	369	2	984	Flexible	Local	None	EAST RIVERSIDE	1,000	18	Weak	22.6	0.0	11.3	12/11/2014	13.7	0.0	6.9	Failure		2016	AC - Reconstruction (Minor Collector/Local)	$281,272		
0000015710	2504775	AMELIA ST	CONSTANCE ST	MAGAZINE ST	376	2	1,013	Flexible	Local	None	EAST RIVERSIDE	1,000	18	Weak	21.5	0.0	10.8	12/11/2014	13.0	0.0	6.5	Failure		2016	AC - Reconstruction (Minor Collector/Local)	$289,597		
0000015720	2503581	AMELIA ST	PRYTANIA ST	ST CHARLES AVE	478	1	1,368	Rigid	Local	None	TOURO	1,000	22	Weak	25.2	59.0	42.1	12/11/2014	21.1	52.3	36.7	Very Poor		2016	PCC - Full Depth Slab Repair	$105,097		
0000015730	2504735	AMELIA ST	PERRIER ST	PRYTANIA ST	250	1	783	Flexible	Local	None	TOURO	1,000	18	Weak	18.0	17.6	17.8	12/11/2014	11.0	10.7	10.9	Very Poor		2016	AC - Reconstruction (Minor Collector/Local)	$223,855		
0000015740	2504738	AMELIA ST	COLISEUM ST	PERRIER ST	247	1	824	Flexible	Local	None	TOURO	1,000	18	Weak	47.3	15.6	31.5	12/11/2014	37.4	9.5	23.5	Very Poor		2016	AC - Reconstruction (Minor Collector/Local)	$235,675		
0000015750	2504742	AMELIA ST	CHESTNUT ST	COLISEUM ST	307	1	926	Flexible	Local	None	TOURO	1,000	18	Weak	38.9	35.3	37.1	12/11/2014	26.0	22.5	24.3	Very Poor		2016	AC - Reconstruction (Minor Collector/Local)	$264,940		
0000015760	2504744	AMELIA ST	CAMP ST	CHESTNUT ST	375	1	1,122	Flexible	Local	None	TOURO	1,000	18	Weak	52.5	35.0	43.8	12/11/2014	43.9	22.2	33.1	Very Poor		2016	AC - Mill and Overlay with Base Repairs	$69,044		
0000015770	2504417	AMELIA ST	MAGAZINE ST	CAMP ST	365	1	897	Flexible	Local	None	TOURO	1,000	18	Weak	35.3	79.5	57.4	12/11/2014	22.5	75.2	48.9	Poor		2016	AC - Mill and Overlay	$36,727		
0000015780	2503681	AMELIA ST	ST CHARLES AVE	CARONDELET ST	402	1	1,321	Flexible	Local	None	MILAN	1,000	18	Weak	46.7	69.5	58.1	12/11/2014	36.6	63.8	50.2	Poor		2016	AC - Mill and Overlay	$54,116		
0000015790	2503677	AMELIA ST	CARONDELET ST	BARONNE ST	358	1	1,183	Flexible	Local	None	MILAN	1,000	18	Weak	34.4	58.8	46.6	12/11/2014	21.6	51.4	36.5	Very Poor		2016	AC - Mill and Overlay with Base Repairs	$72,784		
0000015800	2504140	AMELIA ST	BARONNE ST	DRYADES ST	350	1	1,062	Flexible	Local	None	MILAN	1,000	18	Weak	39.5	1.5	20.5	12/11/2014	26.6	0.6	13.6	Very Poor		2016	AC - Reconstruction (Minor Collector/Local)	$303,610		
0000015810	2504134	AMELIA ST	DRYADES ST	DANNEEL ST	346	1	922	Flexible	Local	None	MILAN	1,000	18	Weak	24.8	10.9	17.9	12/11/2014	15.0	6.6	10.8	Very Poor		2016	AC - Reconstruction (Minor Collector/Local)	$263,764		
0000015820	2504147	AMELIA ST	DANNEEL ST	S SARATOGA ST	367	1	946	Flexible	Local	None	MILAN	1,000	18	Weak	25.3	32.2	28.8	12/11/2014	15.3	20.0	17.7	Very Poor		2016	AC - Reconstruction (Minor Collector/Local)	$270,532		
0000015830	2503869	AMELIA ST	S SARATOGA ST	LOYOLA AVE	355	1	822	Flexible	Local	None	MILAN	1,000	18	Weak	15.8	10.4	13.1	12/11/2014	9.6	6.3	8.0	Failure		2016	AC - Reconstruction (Minor Collector/Local)	$235,199		
0000015840	2503866	AMELIA ST	LOYOLA AVE	S LIBERTY ST	353	1	878	Flexible	Local	None	MILAN	1,000	18	Weak	20.1	0.0	10.1	12/11/2014	12.2	0.0	6.1	Failure		2016	AC - Reconstruction (Minor Collector/Local)	$251,150		
0000015850	2504037	AMELIA ST	S LIBERTY ST	LA SALLE ST	353	1	1,008	Flexible	Local	None	MILAN	1,000	18	Weak	17.4	17.2	17.3	12/11/2014	10.6	10.5	10.6	Very Poor		2016	AC - Reconstruction (Minor Collector/Local)	$288,167		
0000015860	2504025	AMELIA ST	LA SALLE ST	FRERET ST	352	1	975	Flexible	Local	None	MILAN	1,000	18	Weak	40.7	55.9	48.3	12/11/2014	27.8	48.0	37.9	Very Poor		2016	AC - Mill and Overlay with Base Repairs	$59,972		
0000015870	2503249	AMELIA ST	S CLAIBORNE AVE	WILLOW ST	313	1	652	Flexible	Local	None	MILAN	1,000	18	Weak	23.9	25.4	24.7	12/11/2014	14.5	15.3	14.9	Very Poor		2016	AC - Reconstruction (Minor Collector/Local)	$186,487		
0000015872	2500015	AMELIA ST	WILLOW ST	WILLOW ST	36	1	111	Flexible	Local	None	MILAN	1,000	18	Weak	38.5	57.0	47.8	12/11/2014	25.6	49.3	37.5	Very Poor		2016	AC - Mill and Overlay with Base Repairs	$6,830		
0000015880	2503251	AMELIA ST	WILLOW ST	CLARA ST	278	1	841	Flexible	Local	None	MILAN	1,000	18	Weak	37.8	16.0	26.9	12/11/2014	24.9	9.8	17.4	Very Poor		2016	AC - Reconstruction (Minor Collector/Local)	$240,441		
0000015890	2504015	AMELIA ST	CLARA ST	MAGNOLIA ST	401	1	1,195	Flexible	Local	None	MILAN	1,000	18	Weak	24.6	36.2	30.4	12/11/2014	14.8	23.4	19.1	Very Poor		2016	AC - Reconstruction (Minor Collector/Local)	$341,613		
0000015900	2504017	AMELIA ST	MAGNOLIA ST	S ROBERTSON ST	349	1	922	Flexible	Local	None	MILAN	1,000	18	Weak	44.5	52.8	48.7	12/11/2014	33.6	44.2	38.9	Very Poor		2016	AC - Mill and Overlay with Base Repairs	$56,738		
0000015910	2503807	AMELIA ST	S ROBERTSON ST	FRERET ST	353	1	1,043	Flexible	Local	None	MILAN	1,000	18	Weak	9.7	62.7	36.2	12/11/2014	5.9	56.1	31.0	Very Poor		2016	AC - Mill and Overlay with Base Repairs	$64,170		
0000015920	2504798	ANTONINE ST	TCHOUPITOULAS ST	ANNUNCIATION ST	419	2	1,274	Flexible	Local	None	EAST RIVERSIDE	1,000	18	Weak	47.1	70.1	58.6	12/11/2014	37.1	64.5	50.8	Poor		2016	AC - Mill and Overlay	$52,173		
0000015930	2504796	ANTONINE ST	ANNUNCIATION ST	LAUREL ST	332	2	979	Flexible	Local	None	EAST RIVERSIDE	1,000	18	Weak	47.6	49.9	48.8	12/11/2014	37.8	40.8	39.3	Very Poor		2016	AC - Mill and Overlay with Base Repairs	$60,239		

DRAFT

Appendix A RoadMatrix Section Attributes

															Field Measured Conditions				2016 Predicted Conditions									
SectionID	SEGMENTID	Street	From	To	Length (ft)	Lanes	Area (yd^2)	Pavement Type	Functional Class	FHWA Route	Neighborhood	AADT	EGT	Subgrade Strength	RCI	SDI	PCI	PCI Date	RCIYr1	SDIYr1	PCIYr1	PCI Class	Destroyed Road	Need Year (Adjusted)	Need Recommended Rehab (PCI Trigger)	Need Cost (PCI Trigger)	Last Rehab	Last Rehab Date
0000015940	2504681	ANTONINE ST	LAUREL ST	CONSTANCE ST	369	2	1,236	Flexible	Local	None	EAST RIVERSIDE	1,000	18	Weak	49.1	56.6	52.9	12/11/2014	39.8	48.8	44.3	Poor		2016	AC - Mill and Overlay	$50,630		
0000015950	2504875	ANTONINE ST	CONSTANCE ST	MAGAZINE ST	372	2	1,169	Flexible	Local	None	EAST RIVERSIDE	1,000	18	Weak	58.8	63.6	61.2	12/11/2014	51.4	57.2	54.3	Poor		2016	AC - Mill and Overlay	$47,895		
0000015960	2504773	ANTONINE ST	MAGAZINE ST	CAMP ST	365	2	1,149	Flexible	Local	None	TOURO	1,000	18	Weak	42.0	14.2	28.1	12/11/2014	29.8	8.6	19.2	Very Poor		2016	AC - Reconstruction (Minor Collector/Local)	$328,681		
0000015970	2504748	ANTONINE ST	CAMP ST	CHESTNUT ST	373	2	1,180	Flexible	Local	None	TOURO	1,000	18	Weak	48.9	41.4	45.2	12/11/2014	39.5	28.9	34.2	Very Poor		2016	AC - Mill and Overlay with Base Repairs	$72,599		
0000015980	2504746	ANTONINE ST	CHESTNUT ST	COLISEUM ST	305	2	930	Flexible	Local	None	TOURO	1,000	18	Weak	52.7	28.9	40.8	12/11/2014	44.1	17.6	30.9	Very Poor		2016	AC - Mill and Overlay with Base Repairs	$57,237		
0000015990	2504736	ANTONINE ST	COLISEUM ST	PRYTANIA ST	492	2	1,481	Flexible	Local	None	TOURO	1,000	18	Weak	42.4	0.0	21.2	12/11/2014	30.4	0.0	15.2	Very Poor		2016	AC - Reconstruction (Minor Collector/Local)	$423,497		
0000016000	2503691	ANTONINE ST	PRYTANIA ST	ST CHARLES AVE	479	1	1,250	Flexible	Local	None	TOURO	1,000	18	Weak	6.7	27.1	16.9	12/11/2014	3.9	16.3	10.1	Very Poor		2016	AC - Reconstruction (Minor Collector/Local)	$357,373		
0000016010	2504987	FOUCHER ST	TCHOUPITOULAS ST	ANNUNCIATION ST	470	2	1,976	Flexible	Local	None	EAST RIVERSIDE	1,000	18	Weak	28.2	0.0	14.1	12/11/2014	17.1	0.0	8.6	Failure		2016	AC - Reconstruction (Minor Collector/Local)	$564,960		
0000016020	2504881	FOUCHER ST	ANNUNCIATION ST	LAUREL ST	351	2	1,235	Flexible	Local	None	EAST RIVERSIDE	1,000	18	Weak	33.2	0.0	16.6	12/11/2014	20.8	0.0	10.4	Very Poor		2016	AC - Reconstruction (Minor Collector/Local)	$353,211		
0000016030	2504683	FOUCHER ST	LAUREL ST	CONSTANCE ST	367	2	1,388	Flexible	Local	None	EAST RIVERSIDE	1,000	18	Weak	30.1	0.0	15.1	12/11/2014	18.5	0.0	9.3	Failure		2016	AC - Reconstruction (Minor Collector/Local)	$396,838		
0000016040	2504571	FOUCHER ST	CONSTANCE ST	MAGAZINE ST	375	2	1,374	Flexible	Local	None	EAST RIVERSIDE	1,000	18	Weak	8.0	0.0	4.0	12/11/2014	4.8	0.0	2.4	Failure		2016	AC - Reconstruction (Minor Collector/Local)	$392,866		
0000016050	2504569	FOUCHER ST	MAGAZINE ST	CAMP ST	364	1	1,108	Flexible	Local	None	TOURO	1,000	18	Weak	55.9	56.8	56.4	12/11/2014	23.1	49.1	36.1	Very Poor		2016	AC - Mill and Overlay with Base Repairs	$68,162		
0000016060	2504856	FOUCHER ST	CAMP ST	CHESTNUT ST	376	2	1,123	Flexible	Local	None	TOURO	1,000	18	Weak	40.4	46.3	43.5	12/11/2014	27.7	36.0	31.9	Very Poor		2016	AC - Mill and Overlay with Base Repairs	$69,072		
0000016070	2504850	FOUCHER ST	CHESTNUT ST	COLISEUM ST	303	2	876	Flexible	Local	None	TOURO	1,000	18	Weak	44.8	35.5	40.2	12/11/2014	34.0	22.7	28.4	Very Poor		2016	AC - Mill and Overlay with Base Repairs	$53,921		
0000016080	2503725	FOUCHER ST	ST CHARLES AVE	PRYTANIA ST	477	1	1,358	Flexible	Local	None	TOURO	1,000	18	Weak	18.9	32.8	25.9	12/11/2014	11.5	20.5	16.0	Very Poor		2016	AC - Reconstruction (Minor Collector/Local)	$388,322		
0000016090	2504740	FOUCHER ST	PRYTANIA ST	COLISEUM ST	491	1	2,297	Rigid	Local	None	TOURO	1,000	22	Weak	36.7	84.0	60.4	12/11/2014	51.8	79.1	55.5	Fair		2017	PCC - Crack/Joint Sealing	$36,277		
0000016100	2503585	FOUCHER ST	ST CHARLES AVE	CARONDELET ST	403	2	1,480	Flexible	Local	None	MILAN	1,000	18	Weak	25.0	27.3	27.2	12/11/2014	15.1	17.9	16.5	Very Poor		2016	AC - Reconstruction (Minor Collector/Local)	$423,211		
0000016110	2503809	FOUCHER ST	CARONDELET ST	BARONNE ST	354	2	1,034	Flexible	Local	None	MILAN	1,000	18	Weak	34.4	20.0	27.4	12/11/2014	21.6	12.3	17.0	Very Poor		2016	AC - Reconstruction (Minor Collector/Local)	$295,730		
0000016120	2504138	FOUCHER ST	DRYADES ST	DANNEEL ST	343	2	1,275	Flexible	Local	None	MILAN	1,000	18	Weak	18.0	3.5	10.8	12/11/2014	11.0	1.9	6.5	Failure		2016	AC - Reconstruction (Minor Collector/Local)	$364,682		
0000016130	2504132	FOUCHER ST	DANNEEL ST	S SARATOGA ST	355	2	1,183	Flexible	Local	None	MILAN	1,000	18	Weak	23.1	3.6	13.4	12/11/2014	14.0	2.0	8.0	Failure		2016	AC - Reconstruction (Minor Collector/Local)	$338,181		
0000016140	2504083	FOUCHER ST	S SARATOGA ST	LOYOLA AVE	353	2	1,312	Flexible	Local	None	MILAN	1,000	18	Weak	31.7	44.2	38.0	12/11/2014	19.7	33.1	26.6	Very Poor		2016	AC - Mill and Overlay with Base Repairs	$80,728		
0000016150	2503867	FOUCHER ST	LOYOLA AVE	S LIBERTY ST	353	2	1,135	Flexible	Local	None	MILAN	1,000	18	Weak	13.1	42.3	27.7	12/11/2014	7.9	30.3	19.1	Very Poor		2016	AC - Reconstruction (Minor Collector/Local)	$324,486		
0000016160	2504992	ALINE ST	TCHOUPITOULAS ST	ANNUNCIATION ST	540	2	1,677	Flexible	Local	None	EAST RIVERSIDE	1,000	18	Weak	44.4	52.5	48.4	12/11/2014	33.4	43.7	38.6	Very Poor		2016	AC - Mill and Overlay with Base Repairs	$103,187		
0000016170	2504885	ALINE ST	ANNUNCIATION ST	LAUREL ST	350	2	1,091	Flexible	Local	None	EAST RIVERSIDE	1,000	18	Weak	37.3	58.2	47.8	12/11/2014	24.5	50.7	37.6	Very Poor		2016	AC - Mill and Overlay with Base Repairs	$67,144		
0000016180	2504883	ALINE ST	LAUREL ST	CONSTANCE ST	370	2	1,286	Flexible	Local	None	EAST RIVERSIDE	1,000	18	Weak	55.4	63.8	59.6	12/11/2014	47.4	57.4	52.4	Poor		2016	AC - Mill and Overlay	$52,687		
0000016190	2504877	ALINE ST	CONSTANCE ST	MAGAZINE ST	373	2	1,063	Flexible	Local	None	EAST RIVERSIDE	1,000	18	Weak	35.4	67.6	51.5	12/11/2014	22.6	61.8	42.2	Poor		2016	AC - Mill and Overlay	$43,539		
0000016200	2504871	ALINE ST	MAGAZINE ST	CAMP ST	366	2	1,077	Flexible	Local	None	TOURO	1,000	18	Weak	30.9	36.5	33.7	12/11/2014	19.0	23.7	21.4	Very Poor		2016	AC - Reconstruction (Minor Collector/Local)	$307,963		
0000016210	2504861	ALINE ST	CAMP ST	CHESTNUT ST	374	2	1,316	Flexible	Local	None	TOURO	1,000	18	Weak	23.3	39.8	31.6	12/11/2014	14.1	26.9	20.5	Very Poor		2016	AC - Reconstruction (Minor Collector/Local)	$376,375		
0000016220	2504852	ALINE ST	CHESTNUT ST	COLISEUM ST	303	1	799	Flexible	Local	None	TOURO	1,000	18	Weak	12.3	31.8	22.1	12/11/2014	7.5	19.7	13.6	Very Poor		2016	AC - Reconstruction (Minor Collector/Local)	$228,462		
0000016230	2504332	ALINE ST	PRYTANIA ST	ST CHARLES AVE	498	1	1,412	Flexible	Local	None	TOURO	1,000	18	Weak	59.1	70.8	65.0	12/11/2014	51.8	65.2	58.5	Fair		2018	AC - Mill and Overlay	$60,767		
0000016240	2504994	DELACHAISE ST	TCHOUPITOULAS ST	ANNUNCIATION ST	619	1	1,566	Flexible	Local	None	EAST RIVERSIDE	1,000	18	Weak	42.4	0.0	21.2	12/11/2014	30.4	0.0	15.2	Very Poor		2016	AC - Reconstruction (Minor Collector/Local)	$447,869		
0000016250	2504777	DELACHAISE ST	ANNUNCIATION ST	LAUREL ST	361	1	1,038	Flexible	Local	None	EAST RIVERSIDE	1,000	18	Weak	15.6	0.0	7.8	12/11/2014	9.5	0.0	4.8	Failure		2016	AC - Reconstruction (Minor Collector/Local)	$296,874		
0000016260	2504918	DELACHAISE ST	LAUREL ST	CONSTANCE ST	369	1	1,121	Flexible	Local	None	EAST RIVERSIDE	1,000	18	Weak	23.7	0.0	11.9	12/11/2014	14.3	0.0	7.2	Failure		2016	AC - Reconstruction (Minor Collector/Local)	$320,673		
0000016270	2504879	DELACHAISE ST	CONSTANCE ST	MAGAZINE ST	373	1	1,143	Flexible	Local	None	EAST RIVERSIDE	1,000	18	Weak	24.0	0.0	12.0	12/11/2014	14.5	0.0	7.3	Failure		2016	AC - Reconstruction (Minor Collector/Local)	$326,869		
0000016280	2504873	DELACHAISE ST	MAGAZINE ST	CAMP ST	371	1	1,103	Flexible	Local	None	TOURO	1,000	18	Weak	36.9	66.1	51.5	12/11/2014	24.0	60.1	42.1	Poor		2016	AC - Mill and Overlay	$45,164		
0000016290	2504869	DELACHAISE ST	CAMP ST	CHESTNUT ST	372	1	1,189	Flexible	Local	None	TOURO	1,000	18	Weak	14.3	47.8	31.1	12/11/2014	8.7	38.1	23.4	Very Poor		2016	AC - Reconstruction (Minor Collector/Local)	$339,961		
0000016300	2504854	DELACHAISE ST	CHESTNUT ST	COLISEUM ST	304	1	876	Flexible	Local	None	TOURO	1,000	18	Weak	38.7	21.8	30.3	12/11/2014	25.8	13.2	19.5	Very Poor		2016	AC - Reconstruction (Minor Collector/Local)	$250,387		
0000016310	2504337	DELACHAISE ST	COLISEUM ST	PRYTANIA ST	492	1	1,672	Composite	Local	None	TOURO	1,000	22	Weak	56.7	100.0	78.4	08/20/2015	53.4	99.4	76.4	Good		2030	AC - Mill and Overlay	$96,778	AC - Mill and Overlay	08/20/2015
0000016320	2504334	DELACHAISE ST	PRYTANIA ST	ST CHARLES AVE	500	1	1,398	Flexible	Local	None	TOURO	1,000	18	Weak	12.2	0.0	6.1	12/11/2014	7.4	0.0	3.7	Failure		2016	AC - Reconstruction (Minor Collector/Local)	$399,888		
0000016330	2503587	DELACHAISE ST	ST CHARLES AVE	CARONDELET ST	378	1	1,135	Flexible	Local	None	MILAN	1,000	18	Weak	41.6	92.6	67.1	12/11/2014	29.2	89.7	59.5	Fair		2018	AC - Mill and Overlay	$48,837		
0000016340	2504175	DELACHAISE ST	CARONDELET ST	BARONNE ST	353	1	1,066	Flexible	Local	None	MILAN	1,000	18	Weak	29.2	91.9	60.6	12/11/2014	17.8	88.9	53.4	Poor		2016	AC - Mill and Overlay	$43,649		
0000016350	2503817	DELACHAISE ST	BARONNE ST	DRYADES ST	347	1	1,024	Flexible	Local	None	MILAN	1,000	18	Weak	44.2	93.2	68.7	12/11/2014	33.1	90.3	61.7	Fair		2018	AC - Mill and Overlay	$44,051		
0000016360	2503811	DELACHAISE ST	DRYADES ST	DANNEEL ST	347	1	1,082	Flexible	Local	None	MILAN	1,000	18	Weak	52.8	89.6	71.2	12/11/2014	44.2	86.3	65.3	Fair		2019	AC - Mill and Overlay	$47,720		
0000016370	2504136	DELACHAISE ST	DANNEEL ST	S SARATOGA ST	354	1	1,041	Flexible	Local	None	MILAN	1,000	18	Weak	35.3	55.2	45.3	12/11/2014	22.5	47.1	34.8	Very Poor		2016	AC - Mill and Overlay with Base Repairs	$64,040		
0000016380	2504085	DELACHAISE ST	S SARATOGA ST	LOYOLA AVE	349	1	1,099	Flexible	Local	None	MILAN	1,000	18	Weak	55.2	57.8	56.5	12/11/2014	47.1	50.3	48.7	Poor		2016	AC - Mill and Overlay	$45,014		
0000016390	2504081	DELACHAISE ST	LOYOLA AVE	S LIBERTY ST	350	1	1,115	Flexible	Local	None	MILAN	1,000	18	Weak	53.1	91.4	72.3	12/11/2014	44.6	88.3	66.5	Fair		2020	AC - Mill and Overlay	$50,425		
0000016400	2504039	DELACHAISE ST	S LIBERTY ST	LA SALLE ST	353	1	1,128	Flexible	Local	None	MILAN	1,000	18	Weak	29.7	74.8	52.3	12/11/2014	18.2	69.8	44.0	Poor		2016	AC - Mill and Overlay	$46,188		
0000016410	2504027	DELACHAISE ST	LA SALLE ST	FRERET ST	361	1	1,116	Flexible	Local	None	MILAN	1,000	18	Weak	22.8	32.1	27.5	12/11/2014	13.8	20.0	16.9	Very Poor		2016	AC - Reconstruction (Minor Collector/Local)	$319,243		
0000016420	2504023	DELACHAISE ST	FRERET ST	S ROBERTSON ST	332	1	970	Flexible	Local	None	MILAN	1,000	18	Weak	28.2	52.2	40.2	12/11/2014	17.1	43.5	30.3	Very Poor		2016	AC - Mill and Overlay with Base Repairs	$59,699		
0000016422	2559267	DELACHAISE ST	S ROBERTSON ST	S ROBERTSON ST	26	1	76	Flexible	Local	None	MILAN	1,000	18	Weak	0.0	13.2	6.6	12/11/2014	0.0	8.0	4.0	Failure		2016	AC - Reconstruction (Minor Collector/Local)	$21,861		
0000016430	2503797	DELACHAISE ST	S ROBERTSON ST	DEAD END	249	1	806	Flexible	Local	None	MILAN	1,000	18	Weak	31.3	27.8	29.6	12/11/2014	19.4	16.8	18.1	Very Poor		2016	AC - Reconstruction (Minor Collector/Local)	$230,401		
0000016440	2506218	LOUISIANA AVE	CLARENCE HENRY TKWY	TCHOUPITOULAS ST	167		645	Unknown/Undefined	Private	None	IRISH CHANNEL	7,500	26	Weak								No Data						
0000016450	2504997	LOUISIANA AVE	TCHOUPITOULAS ST	CHIPPEWA ST	257	1	911	Composite	Minor Arterial	Local	EAST RIVERSIDE	7,500	34	Weak	51.6	73.4	62.5	12/11/2014	45.8	66.6	56.2	Fair		2017	AC - Mill and Overlay	$38,265		
0000016460	2504788	LOUISIANA AVE	CHIPPEWA ST	ANNUNCIATION ST	476	1	2,062	Composite	Minor Arterial	Local	EAST RIVERSIDE	7,500	34	Weak	62.4	71.8	67.1	12/11/2014	55.4	64.8	60.1	Fair		2018	AC - Mill and Overlay	$88,738		
0000016470	2504785	LOUISIANA AVE	ANNUNCIATION ST	LAUREL ST	366	2	1,044	Composite	Minor Arterial	Local	EAST RIVERSIDE	7,500	34	Weak	59.8	69.3	64.6	12/11/2014	53.0	62.1	57.6	Fair		2017	AC - Mill and Overlay	$43,826		
0000016480	2503721	LOUISIANA AVE	LAUREL ST	CONSTANCE ST	364	2	1,354	Composite	Minor Arterial	Local	EAST RIVERSIDE	7,500	34	Weak	68.5	65.3	66.9	12/11/2014	61.3	58.1	59.7	Fair		2018	AC - Mill and Overlay	$58,252		
0000016490	2504920	LOUISIANA AVE	CONSTANCE ST	MAGAZINE ST	372	2	1,397	Composite	Minor Arterial	Local	EAST RIVERSIDE	7,500	34	Weak	47.4	68.2	57.8	12/11/2014	41.8	61.0	51.4	Poor		2016	AC - Mill and Overlay	$57,206		
0000016500	2504897	LOUISIANA AVE	MAGAZINE ST	CAMP ST	378	2	1,362	Composite	Minor Arterial	Local	TOURO	7,500	34	Weak	49.2	86.4	67.8	12/11/2014	43.4	82.7	63.1	Fair		2020	AC - Mill and Overlay	$61,583		
0000016510	2504889	LOUISIANA AVE	CAMP ST	CHESTNUT ST	369	2	1,282	Composite	Minor Arterial	Local	TOURO	7,500	34	Weak	64.0	80.9	72.5	12/11/2014	56.9	75.2	66.1	Fair		2020	AC - Mill and Overlay	$57,946		
0000016520	2504865	LOUISIANA AVE	CHESTNUT ST	COLISEUM ST	303	2	1,026	Composite	Minor Arterial	Local	TOURO	7,500	34	Weak	54.4	84.7	69.6	12/11/2014	48.4	80.1	64.3	Fair		2020	AC - Mill and Overlay	$46,377		
0000016530	2504357	LOUISIANA AVE	COLISEUM ST	PRYTANIA ST	491	2	1,542	Composite	Minor Arterial	Local	TOURO	7,500	34	Weak	58.5	72.4	65.5	12/11/2014	51.9	65.5	58.7	Fair		2018	AC - Mill and Overlay	$57,754		
0000016540	2504339	LOUISIANA AVE	PRYTANIA ST	ST CHARLES AVE	503	2	1,804	Composite	Minor Arterial	Local	TOURO	7,500	34	Weak	39.6	79.1	59.4	12/11/2014	34.7	73.0	53.9	Poor		2016	AC - Mill and Overlay	$73,872		
0000016550	2504172	LOUISIANA AVE	ST CHARLES AVE	CARONDELET ST	379	2	1,345	Composite	Minor Arterial	Local	MILAN	7,500	34	Weak	44.4	48.6	46.5	12/11/2014	39.3	42.8	41.1	Poor		2016	AC - Mill and Overlay	$55,090		
0000016560	2504283	LOUISIANA AVE	CARONDELET ST	BARONNE ST	349	2	1,243	Composite	Minor Arterial	Local	MILAN	7,500	34	Weak	56.7	58.7	57.7	12/11/2014	50.4	52.0	51.2	Poor		2016	AC - Mill and Overlay	$50,903		
0000016570	2504279	LOUISIANA AVE	BARONNE ST	DRYADES ST	351	2	1,245	Composite	Minor Arterial	Local	MILAN	7,500	34	Weak	53.0	58.8	55.9	12/11/2014	47.1	52.1	49.6	Poor		2016	AC - Mill and Overlay	$51,003		
0000016580	2503815	LOUISIANA AVE	DRYADES ST	DANNEEL ST	350	2	1,146	Composite	Minor Arterial	Local	MILAN	7,500	34	Weak	54.7	54.6	54.7	12/11/2014	48.7	48.6	48.7	Poor		2016	AC - Mill and Overlay	$46,925		
0000016590	2504101	LOUISIANA AVE	DANNEEL ST	S SARATOGA ST	350	2	1,278	Composite	Minor Arterial	Local	MILAN	7,500	34	Weak	71.0	54.6	62.8	12/11/2014	64.0	48.6	56.3	Fair		2017	AC - Mill and Overlay	$53,650		
0000016600	2504097	LOUISIANA AVE	S SARATOGA ST	LOYOLA AVE	350	2	1,245	Composite	Minor Arterial	Local	MILAN	7,500	34	Weak	54.8	55.8	55.3	12/11/2014	48.8	49.6	49.2	Poor		2016	AC - Mill and Overlay	$50,989		
0000016610	2504087	LOUISIANA AVE	LOYOLA AVE	S LIBERTY ST	350	2	1,214	Composite	Minor Arterial	Local	MILAN	7,500	34	Weak	22.0	44.5	33.3	12/11/2014	18.1	39.3	28.7	Very Poor		2016	AC - Mill and Overlay with Base Repairs	$74,685		
0000016620	2504078	LOUISIANA AVE	S LIBERTY ST	LA SALLE ST	349	2	1,190	Composite	Minor Arterial	Local	MILAN	7,500	34	Weak	56.3	64.8	60.6	12/11/2014	50.0	57.6	53.8	Poor		2016	AC - Mill and Overlay	$48,759		
0000016630	2504075	LOUISIANA AVE	LA SALLE ST	LA SALLE ST	48	2	212	Composite	Minor Arterial	Local	CENTRAL CITY	7,500	34	Weak	0.0	58.3	29.2	12/11/2014	0.0	51.7	25.9	Very Poor		2016	AC - Mill and Overlay with Base Repairs	$13,072		
0000016640	2504046	LOUISIANA AVE	LA SALLE ST	FRERET ST	302	2	815	Composite	Minor Arterial	Local	CENTRAL CITY	7,500	34	Weak	43.6	71.5	57.6	12/11/2014	38.6	64.5	51.6	Poor		2016	AC - Mill and Overlay	$33,400		
0000016650	2504042	LOUISIANA AVE	FRERET ST	S ROBERTSON ST	351	2	1,275	Composite	Minor Arterial	Local	CENTRAL CITY	7,500	34	Weak	62.6	70.0	66.3	12/11/2014	55.6	62.9	59.3	Fair		2018	AC - Mill and Overlay	$54,862		
0000016660	2503795	LOUISIANA AVE	S ROBERTSON ST	MAGNOLIA ST	399	2	1,371	Composite	Minor Arterial	Local	CENTRAL CITY	7,500	34	Weak	58.1	64.0	61.1	12/11/2014	51.5	56.9	54.2	Poor		2016	AC - Mill and Overlay	$56,146		
0000016670	2503748	TOLEDANO ST	MAGNOLIA ST	LOUISIANA AVE	355	2	1,599	Composite	Minor Arterial	Local	CENTRAL CITY	7,500	34	Weak	58.3	74.0	66.2	12/11/2014	51.7	67.2	59.5	Fair		2018	AC - Mill and Overlay	$68,814		
0000016680	2506381	TOLEDANO ST	LOUISIANA AVE	CLARA ST	98	2	552	Composite	Minor Arterial	Local	MILAN	7,500	34	Weak	49.2	91.5	70.4	12/11/2014	43.4	89.4	66.4	Fair		2022	AC - Mill and Overlay	$26,220		
0000016690	2500274	TOLEDANO ST	CLARA ST	WILLOW ST	382	2	1,458	Composite	Minor Arterial	Local	CENTRAL CITY	7,500	34	Weak	67.1	64.6	65.9	12/11/2014	59.9	57.5	58.7	Fair		2018	AC - Mill and Overlay	$62,722		
0000016700	2503773	TOLEDANO ST	WILLOW ST	S CLAIBORNE AVE	347	2	1,348	Composite	Minor Arterial	Local	MILAN	7,500	34	Weak	55.5	73.7	64.6	12/11/2014	49.4	66.9	58.2	Fair		2017	AC - Mill and Overlay	$56,574		

DRAFT

Appendix A RoadMatrix Section Attributes

															Field Measured Conditions				2016 Predicted Conditions										
SectionID	SEGMENTID	Street	From	To	Length (ft)	Lanes	Area (yd^2)	Pavement Type	Functional Class	FHWA Route	Neighborhood	AADT	EGT	Subgrade Strength	RCI	SDI	PCI	PCI Date	RCIYr1	SDIYr1	PCIYr1	PCI Class	Destroyed Road	Need Year (Adjusted)	Need Recommended Rehab (PCI Trigger)	Need Cost (PCI Trigger)	Last Rehab	Last Rehab Date
0000016710	2503742	TOLEDANO ST	S CLAIBORNE AVE	WILLOW ST	291	2	1,084	Composite	Minor Arterial	Local	MILAN	7,500	34	Weak	50.3	71.7	61.0	12/11/2014	44.5	64.7	54.6	Poor		2016	AC - Mill and Overlay	$44,404		
0000016720	2500273	TOLEDANO ST	WILLOW ST	CLARA ST	333	2	1,509	Composite	Minor Arterial	Local	MILAN	7,500	34	Weak	64.3	71.9	68.1	12/11/2014	57.2	64.9	61.1	Fair		2018	AC - Mill and Overlay	$64,946		
0000016730	2561556	TOLEDANO ST	CLARA ST	LOUISIANA AVE	58	2	240	Composite	Minor Arterial	Local	MILAN	7,500	34	Weak	43.8	62.7	53.3	12/11/2014	38.8	55.6	47.2	Poor		2016	AC - Mill and Overlay	$9,821		
0000016740	2500276	TOLEDANO ST	LOUISIANA AVE	LOUISIANA AVE	306	2	812	Composite	Minor Arterial	Local	CENTRAL CITY	7,500	34	Weak	43.2	67.6	55.4	12/11/2014	38.3	60.4	49.4	Poor		2016	AC - Mill and Overlay	$33,241		
0000016750	2503746	LOUISIANA AVE	TOLEDANO ST	MAGNOLIA ST	187	2	678	Composite	Minor Arterial	Local	MILAN	7,500	34	Weak	41.5	58.0	49.8	12/11/2014	36.6	51.4	44.0	Poor		2016	AC - Mill and Overlay	$27,779		
0000016760	2503796	LOUISIANA AVE	MAGNOLIA ST	S ROBERTSON ST	395	2	1,260	Composite	Minor Arterial	Local	MILAN	7,500	34	Weak	45.3	49.9	47.6	12/11/2014	40.0	44.1	42.1	Poor		2016	AC - Mill and Overlay	$51,608		
0000016770	2503872	LOUISIANA AVE	S ROBERTSON ST	FRERET ST	350	2	1,301	Composite	Minor Arterial	Local	CENTRAL CITY	7,500	34	Weak	39.4	45.9	42.7	12/11/2014	34.4	40.5	37.5	Very Poor		2016	AC - Mill and Overlay with Base Repairs	$80,065		
0000016780	2504044	LOUISIANA AVE	FRERET ST	LA SALLE ST	349	2	1,559	Composite	Minor Arterial	Local	CENTRAL CITY	7,500	34	Weak	24.3	53.2	38.8	12/11/2014	20.2	47.3	33.8	Very Poor		2016	AC - Mill and Overlay with Base Repairs	$95,920		
0000016790	2504076	LOUISIANA AVE	LA SALLE ST	S LIBERTY ST	351	2	1,106	Composite	Minor Arterial	Local	MILAN	7,500	34	Weak	51.1	52.5	51.8	12/11/2014	45.3	46.7	46.0	Poor		2016	AC - Mill and Overlay	$45,319		
0000016800	2504079	LOUISIANA AVE	S LIBERTY ST	LOYOLA AVE	350	2	1,220	Composite	Minor Arterial	Local	MILAN	7,500	34	Weak	46.6	22.7	34.7	12/11/2014	41.1	18.8	30.0	Very Poor		2016	AC - Mill and Overlay with Base Repairs	$75,040		
0000016810	2504095	LOUISIANA AVE	LOYOLA AVE	S SARATOGA ST	350	2	1,026	Composite	Minor Arterial	Local	MILAN	7,500	34	Weak	57.0	54.0	55.5	12/11/2014	50.8	48.0	49.3	Poor		2016	AC - Mill and Overlay	$42,038		
0000016820	2504099	LOUISIANA AVE	S SARATOGA ST	DANNEEL ST	350	2	1,740	Composite	Minor Arterial	Local	MILAN	7,500	34	Weak	55.8	43.3	49.6	12/11/2014	49.6	38.3	44.0	Poor		2016	AC - Mill and Overlay	$71,282		
0000016830	2503813	LOUISIANA AVE	DANNEEL ST	DRYADES ST	350	2	1,255	Composite	Minor Arterial	Local	MILAN	7,500	34	Weak	65.2	53.6	59.4	12/11/2014	58.0	47.7	52.9	Poor		2016	AC - Mill and Overlay	$51,404		
0000016840	2503819	LOUISIANA AVE	DRYADES ST	BARONNE ST	351	2	1,207	Composite	Minor Arterial	Local	MILAN	7,500	34	Weak	56.1	56.2	56.2	12/11/2014	49.9	50.0	50.0	Poor		2016	AC - Mill and Overlay	$49,424		
0000016850	2503447	LOUISIANA AVE	BARONNE ST	CARONDELET ST	349	2	1,182	Composite	Minor Arterial	Local	MILAN	7,500	34	Weak	57.9	47.5	52.7	12/11/2014	51.4	41.9	46.7	Poor		2016	AC - Mill and Overlay	$48,395		
0000016860	2559240	LOUISIANA AVE	CARONDELET ST	ST CHARLES AVE	378	2	1,415	Composite	Minor Arterial	Local	MILAN	7,500	34	Weak	25.6	50.8	38.2	12/11/2014	21.4	45.0	33.2	Very Poor		2016	AC - Mill and Overlay with Base Repairs	$87,066		
0000016870	2559244	LOUISIANA AVE	ST CHARLES AVE	PRYTANIA ST	499	2	1,900	Composite	Minor Arterial	Local	TOURO	7,500	34	Weak	50.7	64.2	57.5	12/11/2014	44.9	57.1	51.0	Poor		2016	AC - Mill and Overlay	$77,827		
0000016880	2559246	LOUISIANA AVE	PRYTANIA ST	COLISEUM ST	490	2	1,779	Composite	Minor Arterial	Local	TOURO	7,500	34	Weak	61.2	64.5	62.9	12/11/2014	54.3	57.4	55.9	Fair		2017	AC - Mill and Overlay	$74,674		
0000016890	2504863	LOUISIANA AVE	COLISEUM ST	CHESTNUT ST	304	2	1,205	Composite	Minor Arterial	Local	TOURO	7,500	34	Weak	65.7	76.8	71.3	12/11/2014	58.5	70.3	64.4	Fair		2019	AC - Mill and Overlay	$53,131		
0000016900	2504867	LOUISIANA AVE	CHESTNUT ST	CAMP ST	369	2	1,372	Composite	Minor Arterial	Local	TOURO	7,500	34	Weak	71.2	72.7	72.0	12/11/2014	64.2	65.8	65.0	Fair		2019	AC - Mill and Overlay	$60,512		
0000016910	2559249	LOUISIANA AVE	CAMP ST	MAGAZINE ST	376	2	1,340	Composite	Minor Arterial	Local	TOURO	7,500	34	Weak	71.2	71.3	71.3	12/11/2014	64.2	64.3	64.2	Fair		2019	AC - Mill and Overlay	$59,095		
0000016920	2559251	LOUISIANA AVE	MAGAZINE ST	CONSTANCE ST	372	2	1,339	Composite	Minor Arterial	Local	EAST RIVERSIDE	7,500	34	Weak	48.5	52.9	49.1	12/11/2014	40.0	47.0	43.5	Poor		2016	AC - Mill and Overlay	$54,835		
0000016930	2503719	LOUISIANA AVE	CONSTANCE ST	LAUREL ST	365	2	1,251	Composite	Minor Arterial	Local	EAST RIVERSIDE	7,500	34	Weak	56.3	45.7	51.0	12/11/2014	50.0	40.3	45.2	Poor		2016	AC - Mill and Overlay	$51,231		
0000016940	2504779	LOUISIANA AVE	LAUREL ST	ANNUNCIATION ST	365	2	885	Composite	Minor Arterial	Local	EAST RIVERSIDE	7,500	34	Weak	60.8	65.9	63.4	12/11/2014	53.9	58.7	56.3	Fair		2017	AC - Mill and Overlay	$37,169		
0000016950	2504787	LOUISIANA AVE	ANNUNCIATION ST	CHIPPEWA ST	478	1	1,645	Composite	Minor Arterial	Local	EAST RIVERSIDE	7,500	34	Weak	55.2	61.7	58.5	12/11/2014	49.1	54.7	51.9	Poor		2016	AC - Mill and Overlay	$67,391		
0000016960	2504995	LOUISIANA AVE	CHIPPEWA ST	TCHOUPITOULAS ST	242	1	942	Composite	Minor Arterial	Local	EAST RIVERSIDE	7,500	34	Weak	58.6	74.0	66.3	12/11/2014	52.0	67.2	59.6	Fair		2018	AC - Mill and Overlay	$40,522		
0000016970	2504999	LOUISIANA AVE	TCHOUPITOULAS ST	CLARENCE HENRY TKWY	175		604	Unknown/Undefined	Private	None	IRISH CHANNEL	7,500	26	Weak								No Data						
0000016980	2506250	FRANKLIN CT	CUL-DE-SAC	LOYOLA AVE	177		0	Unknown/Undefined	Local	None	MILAN	1,000		Weak								No Data						
0000016990	2506251	FRANKLIN CT	LOYOLA AVE	CUL-DE-SAC	175		0	Unknown/Undefined	Local	None	MILAN	1,000		Weak								No Data						
0000017000	2504049	TOLEDANO ST	LA SALLE ST	FRERET ST	383	2	1,123	Rigid	Local	None	CENTRAL CITY	1,000	22	Weak	42.7	87.1	64.9	12/09/2014	37.8	83.8	60.8	Fair		2019	PCC - Crack/Joint Sealing	$18,638		
0000017010	2525313	TOLEDANO ST	FRERET ST	S ROBERTSON ST	270	2	846	Rigid	Local	None	CENTRAL CITY	1,000	22	Weak	32.3	88.3	60.3	12/09/2014	27.7	85.3	56.5	Fair		2017	PCC - Crack/Joint Sealing	$13,359		
0000017020	2525316	TOLEDANO ST	S ROBERTSON ST	MAGNOLIA ST	411	2	1,191	Rigid	Local	None	CENTRAL CITY	1,000	22	Weak	48.4	98.9	73.7	12/09/2014	42.6	97.8	70.2	Good		2027	PCC - Crack/Joint Sealing	$24,074		
0000017030	2504089	TOLEDANO ST	LA SALLE ST	S LIBERTY ST	352	1	968	Rigid	Local	None	MILAN	1,000	22	Weak	29.6	62.0	45.8	12/09/2014	25.3	55.0	40.2	Poor		2016	PCC - Crack/Joint Sealing	$14,920		
0000017040	2504093	TOLEDANO ST	S LIBERTY ST	LOYOLA AVE	350	1	1,005	Rigid	Local	None	MILAN	1,000	22	Weak	31.7	56.5	44.1	12/09/2014	27.2	50.2	38.7	Very Poor		2016	PCC - Full Depth Slab Repair	$77,220		
0000017050	2504226	TOLEDANO ST	LOYOLA AVE	S SARATOGA ST	351	1	940	Rigid	Local	None	MILAN	1,000	22	Weak	33.0	55.8	44.4	12/09/2014	28.3	49.6	39.0	Very Poor		2016	PCC - Full Depth Slab Repair	$72,259		
0000017060	2504227	TOLEDANO ST	S SARATOGA ST	DANNEEL ST	350	1	959	Rigid	Local	None	MILAN	1,000	22	Weak	49.3	82.7	66.0	12/09/2014	43.5	77.4	60.5	Fair		2018	PCC - Crack/Joint Sealing	$15,517		
0000017070	2504281	TOLEDANO ST	DANNEEL ST	DRYADES ST	347	1	1,031	Flexible	Local	None	MILAN	1,000	18	Weak	32.0	16.3	24.2	12/09/2014	19.9	10.0	15.0	Very Poor		2016	AC - Reconstruction (Minor Collector/Local)	$294,936		
0000017080	2503445	TOLEDANO ST	DRYADES ST	BARONNE ST	351	1	833	Flexible	Local	None	MILAN	1,000	18	Weak	38.8	20.6	29.7	12/09/2014	25.9	12.5	19.2	Very Poor		2016	AC - Reconstruction (Minor Collector/Local)	$238,122		
0000017090	2504290	TOLEDANO ST	BARONNE ST	CARONDELET ST	352	1	756	Flexible	Local	None	MILAN	1,000	18	Weak	34.8	21.9	28.0	12/09/2014	22.0	12.8	17.4	Very Poor		2016	AC - Reconstruction (Minor Collector/Local)	$216,102		
0000017100	2504292	TOLEDANO ST	CARONDELET ST	ST CHARLES AVE	378	1	802	Flexible	Local	None	MILAN	1,000	18	Weak	44.4	7.5	26.0	12/09/2014	33.4	4.5	19.0	Very Poor		2016	AC - Reconstruction (Minor Collector/Local)	$229,384		
0000017110	2504343	TOLEDANO ST	ST CHARLES AVE	PRYTANIA ST	502	1	1,039	Flexible	Local	None	TOURO	1,000	18	Weak	28.5	0.0	14.3	12/09/2014	17.3	0.0	8.7	Failure		2016	AC - Reconstruction (Minor Collector/Local)	$297,001		
0000017120	2504194	TOLEDANO ST	PRYTANIA ST	COLISEUM ST	491	1	1,343	Flexible	Local	None	TOURO	1,000	18	Weak	49.1	37.0	43.1	12/09/2014	39.8	24.2	32.0	Very Poor		2016	AC - Mill and Overlay with Base Repairs	$82,643		
0000017130	2504887	TOLEDANO ST	COLISEUM ST	CHESTNUT ST	307	1	856	Flexible	Local	None	TOURO	1,000	18	Weak	44.6	47.7	46.2	12/09/2014	33.7	38.0	35.9	Very Poor		2016	AC - Mill and Overlay with Base Repairs	$52,663		
0000017140	2504893	TOLEDANO ST	CHESTNUT ST	CAMP ST	365	1	1,045	Flexible	Local	None	TOURO	1,000	18	Weak	40.2	35.4	37.8	12/09/2014	27.3	22.6	25.0	Very Poor		2016	AC - Mill and Overlay with Base Repairs	$64,279		
0000017150	2504901	TOLEDANO ST	CAMP ST	MAGAZINE ST	376	1	996	Flexible	Local	None	GARDEN DISTRICT	1,000	18	Weak	28.9	12.2	20.6	12/09/2014	17.6	7.4	12.5	Very Poor		2016	AC - Reconstruction (Minor Collector/Local)	$284,958		
0000017160	2504912	TOLEDANO ST	MAGAZINE ST	CONSTANCE ST	374	1	1,003	Flexible	Local	None	EAST RIVERSIDE	1,000	18	Weak	37.2	16.1	26.7	12/09/2014	24.3	9.8	17.1	Very Poor		2016	AC - Reconstruction (Minor Collector/Local)	$286,865		
0000017170	2504781	TOLEDANO ST	CONSTANCE ST	LAUREL ST	364	1	930	Flexible	Local	None	EAST RIVERSIDE	1,000	18	Weak	60.6	9.2	34.9	12/09/2014	53.5	5.6	29.6	Very Poor		2016	AC - Mill and Overlay with Base Repairs	$57,210		
0000017180	2504790	TOLEDANO ST	LAUREL ST	ANNUNCIATION ST	368	1	1,037	Flexible	Local	None	EAST RIVERSIDE	1,000	18	Weak	39.5	0.0	19.8	12/09/2014	26.6	0.0	13.3	Very Poor		2016	AC - Reconstruction (Minor Collector/Local)	$296,429		
0000017190	2506194	TOLEDANO ST	ANNUNCIATION ST	CHIPPEWA ST	474	1	1,265	Flexible	Local	None	EAST RIVERSIDE	1,000	18	Weak	43.7	30.8	37.3	12/09/2014	32.3	19.0	25.7	Very Poor		2016	AC - Mill and Overlay with Base Repairs	$77,836		
0000017200	2506215	TOLEDANO ST	CHIPPEWA ST	ST THOMAS ST	144	1	405	Flexible	Local	None	EAST RIVERSIDE	1,000	18	Weak	31.0	37.2	34.1	12/09/2014	19.1	24.3	21.7	Very Poor		2016	AC - Reconstruction (Minor Collector/Local)	$115,820		
0000017210	2506221	TOLEDANO ST	ST THOMAS ST	TCHOUPITOULAS ST	213	1	594	Flexible	Local	None	EAST RIVERSIDE	1,000	18	Weak	53.7	68.0	60.9	12/09/2014	45.3	62.2	53.8	Poor		2016	AC - Mill and Overlay	$24,321		
0000017220	2506223	PLEASANT ST	TCHOUPITOULAS ST	ST THOMAS ST	234	1	600	Flexible	Local	None	IRISH CHANNEL	1,000	18	Weak	27.9	20.2	24.1	12/09/2014	16.9	12.3	14.6	Very Poor		2016	AC - Reconstruction (Minor Collector/Local)	$171,617		
0000017230	2506220	PLEASANT ST	ST THOMAS ST	CHIPPEWA ST	227	1	470	Flexible	Local	None	IRISH CHANNEL	1,000	18	Weak	7.9	2.8	5.4	12/09/2014	4.7	1.5	3.1	Failure		2016	AC - Reconstruction (Minor Collector/Local)	$134,313		
0000017240	2506196	PLEASANT ST	CHIPPEWA ST	ANNUNCIATION ST	442	1	1,166	Flexible	Local	None	IRISH CHANNEL	1,000	18	Weak	7.4	9.0	8.2	12/09/2014	4.4	5.4	4.9	Failure		2016	AC - Reconstruction (Minor Collector/Local)	$333,415		
0000017250	2506188	PLEASANT ST	ANNUNCIATION ST	LAUREL ST	367	1	1,105	Flexible	Local	None	IRISH CHANNEL	1,000	18	Weak	19.2	8.6	13.9	12/09/2014	11.7	5.2	8.5	Failure		2016	AC - Reconstruction (Minor Collector/Local)	$315,907		
0000017260	2504783	PLEASANT ST	LAUREL ST	CONSTANCE ST	364	1	1,040	Flexible	Local	None	IRISH CHANNEL	1,000	18	Weak	15.6	0.0	7.8	12/09/2014	9.5	0.0	4.8	Failure		2016	AC - Reconstruction (Minor Collector/Local)	$297,478		
0000017270	2504914	PLEASANT ST	CONSTANCE ST	MAGAZINE ST	372	1	1,023	Flexible	Local	None	IRISH CHANNEL	1,000	18	Weak	16.7	0.0	8.4	12/09/2014	10.2	0.0	5.1	Failure		2016	AC - Reconstruction (Minor Collector/Local)	$292,680		
0000017280	2504910	PLEASANT ST	MAGAZINE ST	CAMP ST	375	1	940	Flexible	Local	None	GARDEN DISTRICT	1,000	18	Weak	44.9	48.2	46.6	12/09/2014	34.1	38.6	36.4	Very Poor		2016	AC - Mill and Overlay with Base Repairs	$57,812		
0000017290	2504895	PLEASANT ST	CAMP ST	CHESTNUT ST	366	1	941	Rigid	Local	None	GARDEN DISTRICT	1,000	22	Weak	26.0	64.9	45.5	12/09/2014	21.8	57.7	39.8	Very Poor		2016	PCC - Full Depth Slab Repair	$72,310		
0000017300	2504891	PLEASANT ST	CHESTNUT ST	COLISEUM ST	303	1	815	Rigid	Local	None	GARDEN DISTRICT	1,000	22	Weak	25.9	83.3	54.6	12/09/2014	21.7	78.1	49.9	Poor		2016	PCC - Crack/Joint Sealing	$12,552		
0000017310	2504196	PLEASANT ST	COLISEUM ST	PRYTANIA ST	491	1	1,175	Flexible	Local	None	GARDEN DISTRICT	1,000	18	Weak	6.8	0.0	3.4	12/09/2014	4.0	0.0	2.0	Failure		2016	AC - Reconstruction (Minor Collector/Local)	$336,052		
0000017320	2504345	PLEASANT ST	PRYTANIA ST	ST CHARLES AVE	499	1	1,226	Flexible	Local	None	GARDEN DISTRICT	1,000	18	Weak	61.9	80.0	71.0	12/09/2014	55.1	75.8	65.5	Fair		2020	AC - Mill and Overlay	$55,449		
0000017330	2559242	TOLEDANO ST	ST CHARLES AVE	CARONDELET ST	356	1	913	Flexible	Local	None	CENTRAL CITY	1,000	18	Weak	30.7	0.0	15.4	12/09/2014	18.9	0.0	9.5	Failure		2016	AC - Reconstruction (Minor Collector/Local)	$261,190		
0000017340	2559233	TOLEDANO ST	CARONDELET ST	BARONNE ST	358	1	849	Flexible	Local	None	CENTRAL CITY	1,000	18	Weak	21.9	0.0	11.0	12/09/2014	13.3	0.0	6.7	Failure		2016	AC - Reconstruction (Minor Collector/Local)	$242,825		
0000017350	2500284	TOLEDANO ST	BARONNE ST	DRYADES ST	374	1	851	Flexible	Local	None	CENTRAL CITY	1,000	18	Weak	51.8	31.6	41.7	12/09/2014	43.1	19.6	31.4	Very Poor		2016	AC - Mill and Overlay with Base Repairs	$52,342		
0000017360	2504166	HARMONY ST	ST CHARLES AVE	CARONDELET ST	359	2	1,092	Flexible	Local	None	CENTRAL CITY	1,000	18	Weak	2.5	22.4	12.5	12/09/2014	1.3	13.6	7.5	Failure		2016	AC - Reconstruction (Minor Collector/Local)	$312,316		
0000017370	2504295	HARMONY ST	CARONDELET ST	BARONNE ST	353	2	976	Flexible	Local	None	CENTRAL CITY	1,000	18	Weak	58.1	26.9	42.5	12/09/2014	50.6	16.2	33.4	Very Poor		2016	AC - Mill and Overlay with Base Repairs	$60,047		
0000017380	2504285	HARMONY ST	BARONNE ST	DRYADES ST	358	2	1,027	Flexible	Local	None	CENTRAL CITY	1,000	18	Weak	51.9	27.9	39.9	12/09/2014	43.2	16.9	30.1	Very Poor		2016	AC - Mill and Overlay with Base Repairs	$63,219		
0000017390	2503708	HARMONY ST	DRYADES ST	DANNEEL ST	349	2	1,811	Flexible	Local	None	CENTRAL CITY	1,000	18	Weak	34.0	21.1	27.6	12/09/2014	21.3	12.8	17.1	Very Poor		2016	AC - Reconstruction (Minor Collector/Local)	$517,996		
0000017400	2504229	HARMONY ST	DANNEEL ST	S SARATOGA ST	355	2	1,059	Flexible	Local	None	CENTRAL CITY	1,000	18	Weak	46.3	9.7	28.0	12/09/2014	36.0	5.9	21.0	Very Poor		2016	AC - Reconstruction (Minor Collector/Local)	$302,975		
0000017410	2504223	HARMONY ST	S SARATOGA ST	LOYOLA AVE	352	2	1,013	Flexible	Local	None	CENTRAL CITY	1,000	18	Weak	21.8	23.8	22.8	12/09/2014	13.2	14.4	13.8	Very Poor		2016	AC - Reconstruction (Minor Collector/Local)	$289,693		
0000017420	2504091	HARMONY ST	LOYOLA AVE	S LIBERTY ST	353	2	1,045	Flexible	Local	None	CENTRAL CITY	1,000	18	Weak	29.8	12.8	21.3	12/09/2014	18.2	7.8	13.0	Very Poor		2016	AC - Reconstruction (Minor Collector/Local)	$298,812		
0000017430	2504056	HARMONY ST	S LIBERTY ST	LA SALLE ST	352	2	978	Flexible	Local	None	CENTRAL CITY	1,000	18	Weak	45.0	8.5	26.8	12/09/2014	34.3	5.1	19.7	Very Poor		2016	AC - Reconstruction (Minor Collector/Local)	$279,620		
0000017440	2504186	HARMONY ST	ST CHARLES AVE	PRYTANIA ST	494	1	1,381	Flexible	Local	None	GARDEN DISTRICT	1,000	18	Weak	17.6	0.0	8.8	12/10/2014	10.7	0.0	5.4	Failure		2016	AC - Reconstruction (Minor Collector/Local)	$394,931		
0000017450	2504198	HARMONY ST	PRYTANIA ST	COLISEUM ST	493	1	1,216	Flexible	Local	None	GARDEN DISTRICT	1,000	18	Weak	30.4	0.0	15.2	12/10/2014	18.7	0.0	9.4	Failure		2016	AC - Reconstruction (Minor Collector/Local)	$347,777		
0000017460	2504364	HARMONY ST	COLISEUM ST	CHESTNUT ST	299	1	897	Flexible	Local	None	GARDEN DISTRICT	1,000	18	Weak	22.7	0.0	11.4	12/10/2014	13.7	0.0	6.9	Failure		2016	AC - Reconstruction (Minor Collector/Local)	$256,520		
0000017470	2528948	HARMONY ST	CHESTNUT ST	9TH ST	201	1	805	Flexible	Local	None	GARDEN DISTRICT	1,000	18	Weak	8.4	0.0	4.2	12/10/2014	5.1	0.0	2.6	Failure		2016	AC - Reconstruction (Minor Collector/Local)	$230,115		
0000017480	2528947	HARMONY ST	9TH ST	CAMP ST	168	1	333	Flexible	Local	None	GARDEN DISTRICT	1,000	18	Weak	5.6	0.0	2.8	12/10/2014	3.2	0.0	1.6	Failure		2016	AC - Reconstruction (Minor Collector/Local)	$95,134		
0000017490	2504907	HARMONY ST	CAMP ST	MAGAZINE ST	377	1	918	Flexible	Local	None	GARDEN DISTRICT	1,000	18	Weak	30.5	52.3	41.4	12/10/2014	18.8	43.7	31.3	Very Poor		2016	AC - Mill and Overlay with Base Repairs	$56,472		

DRAFT

Stantec

Appendix A RoadMatrix Section Attributes

															Field Measured Conditions				2016 Predicted Conditions										
SectionID	SEGMENTID	Street	From	To	Length (ft)	Lanes	Area (yd^2)	Pavement Type	Functional Class	FHWA Route	Neighborhood	AADT	EGT	Subgrade Strength	RCI	SDI	PCI	PCI Date	RCIYr1	SDIYr1	PCIYr1	PCI Class	Destroyed Road	Need Year (Adjusted)	Need Recommended Rehab (PCI Trigger)	Need Cost (PCI Trigger)	Last Rehab	Last Rehab Date
0000017500	2506107	HARMONY ST	MAGAZINE ST	CONSTANCE ST	370	1	1,103	Flexible	Local	None	IRISH CHANNEL	1,000	18	Weak	21.9	0.0	11.0	12/10/2014	13.3	0.0	6.7	Failure		2016	AC - Reconstruction (Minor Collector/Local)	$315,303		
0000017510	2506186	HARMONY ST	CONSTANCE ST	LAUREL ST	364	1	997	Flexible	Local	None	IRISH CHANNEL	1,000	18	Weak	29.3	0.0	14.7	12/10/2014	17.9	0.0	9.0	Failure		2016	AC - Reconstruction (Minor Collector/Local)	$284,990		
0000017520	2506192	HARMONY ST	LAUREL ST	ANNUNCIATION ST	369	1	1,101	Flexible	Local	None	IRISH CHANNEL	1,000	18	Weak	33.6	0.0	16.8	12/10/2014	21.1	0.0	10.6	Very Poor		2016	AC - Reconstruction (Minor Collector/Local)	$314,827		
0000017530	2506204	HARMONY ST	ANNUNCIATION ST	CHIPPEWA ST	408	1	1,020	Flexible	Local	None	IRISH CHANNEL	1,000	18	Weak	39.1	0.0	19.6	12/10/2014	26.2	0.0	13.1	Very Poor		2016	AC - Reconstruction (Minor Collector/Local)	$291,694		
0000017540	2506047	HARMONY ST	CHIPPEWA ST	ST THOMAS ST	314	1	834	Flexible	Local	None	IRISH CHANNEL	1,000	18	Weak	11.1	0.0	5.6	12/10/2014	6.7	0.0	3.4	Failure		2016	AC - Reconstruction (Minor Collector/Local)	$238,471		
0000017550	2506226	HARMONY ST	ST THOMAS ST	TCHOUPITOULAS ST	233	1	601	Flexible	Local	None	IRISH CHANNEL	1,000	18	Weak	24.6	8.7	16.7	12/10/2014	14.8	5.2	10.0	Very Poor		2016	AC - Reconstruction (Minor Collector/Local)	$171,998		
0000017560	2506229	9TH ST	TCHOUPITOULAS ST	ST THOMAS ST	292	2	954	Flexible	Local	None	IRISH CHANNEL	1,000	18	Weak	49.3	95.4	72.4	12/10/2014	40.1	92.5	66.3	Fair		2019	AC - Mill and Overlay	$42,089		
0000017570	2506049	9TH ST	ST THOMAS ST	CHIPPEWA ST	321	2	1,215	Flexible	Local	None	IRISH CHANNEL	1,000	18	Weak	54.3	86.4	70.4	12/10/2014	46.1	82.8	64.5	Fair		2019	AC - Mill and Overlay	$53,597		
0000017580	2506200	9TH ST	CHIPPEWA ST	ANNUNCIATION ST	403	2	1,287	Flexible	Local	None	IRISH CHANNEL	1,000	18	Weak	54.4	92.5	73.5	12/10/2014	46.2	89.6	67.9	Fair		2020	AC - Mill and Overlay	$58,202		
0000017590	2506190	9TH ST	ANNUNCIATION ST	LAUREL ST	368	2	1,228	Flexible	Local	None	IRISH CHANNEL	1,000	18	Weak	37.8	89.6	63.7	12/10/2014	24.9	86.3	55.6	Fair		2017	AC - Mill and Overlay	$51,569		
0000017600	2506174	9TH ST	LAUREL ST	CONSTANCE ST	363	2	972	Flexible	Local	None	IRISH CHANNEL	1,000	18	Weak	55.5	80.8	68.2	12/10/2014	47.3	76.7	62.1	Fair		2018	AC - Mill and Overlay	$41,847		
0000017610	2506108	9TH ST	CONSTANCE ST	MAGAZINE ST	368	2	1,229	Flexible	Local	None	IRISH CHANNEL	1,000	18	Weak	62.3	78.7	70.5	12/10/2014	55.6	74.3	65.0	Fair		2019	AC - Mill and Overlay	$54,214		
0000017620	2504908	9TH ST	MAGAZINE ST	CAMP ST	376	2	1,141	Flexible	Local	None	GARDEN DISTRICT	1,000	18	Weak	30.8	66.0	48.4	12/10/2014	19.0	60.0	39.5	Very Poor		2016	AC - Mill and Overlay with Base Repairs	$70,179		
0000017630	2528950	9TH ST	CAMP ST	HARMONY ST	164	1	359	Flexible	Local	None	GARDEN DISTRICT	1,000	18	Weak	14.0	0.0	7.0	12/10/2014	8.5	0.0	4.3	Failure		2016	AC - Reconstruction (Minor Collector/Local)	$102,570		
0000017640	2506209	8TH ST	TCHOUPITOULAS ST	ST THOMAS ST	358	1	1,117	Flexible	Local	None	IRISH CHANNEL	1,000	18	Weak	31.8	2.4	17.1	12/09/2014	19.7	1.2	10.5	Very Poor		2016	AC - Reconstruction (Minor Collector/Local)	$319,529		
0000017650	2506207	8TH ST	ST THOMAS ST	CHIPPEWA ST	320	1	1,038	Flexible	Local	None	IRISH CHANNEL	1,000	18	Weak	16.9	0.0	8.5	12/09/2014	10.3	0.0	5.2	Failure		2016	AC - Reconstruction (Minor Collector/Local)	$296,906		
0000017660	2506202	8TH ST	CHIPPEWA ST	ANNUNCIATION ST	404	1	1,300	Flexible	Local	None	IRISH CHANNEL	1,000	18	Weak	25.5	0.0	12.8	12/09/2014	15.4	0.0	7.7	Failure		2016	AC - Reconstruction (Minor Collector/Local)	$371,640		
0000017670	2506198	8TH ST	ANNUNCIATION ST	LAUREL ST	367	1	1,212	Flexible	Local	None	IRISH CHANNEL	1,000	18	Weak	18.3	0.0	9.2	12/09/2014	11.1	0.0	5.6	Failure		2016	AC - Reconstruction (Minor Collector/Local)	$346,475		
0000017680	2506180	8TH ST	LAUREL ST	CONSTANCE ST	363	1	1,130	Flexible	Local	None	IRISH CHANNEL	1,000	18	Weak	31.1	0.7	15.9	12/09/2014	19.2	0.2	9.7	Failure		2016	AC - Reconstruction (Minor Collector/Local)	$323,184		
0000017690	2506110	8TH ST	CONSTANCE ST	MAGAZINE ST	370	1	1,188	Flexible	Local	None	IRISH CHANNEL	1,000	18	Weak	28.2	5.7	15.5	12/09/2014	15.2	3.8	9.3	Failure		2016	AC - Reconstruction (Minor Collector/Local)	$339,643		
0000017700	2506102	8TH ST	MAGAZINE ST	CAMP ST	372	1	1,242	Flexible	Local	None	GARDEN DISTRICT	1,000	18	Weak	5.3	0.0	2.7	12/09/2014	3.0	0.0	1.5	Failure		2016	AC - Reconstruction (Minor Collector/Local)	$355,086		
0000017710	2504905	8TH ST	CAMP ST	CHESTNUT ST	365	1	1,082	Flexible	Local	None	GARDEN DISTRICT	1,000	18	Weak	25.7	0.0	12.9	12/09/2014	15.5	0.0	7.8	Failure		2016	AC - Reconstruction (Minor Collector/Local)	$309,425		
0000017720	2504366	8TH ST	CHESTNUT ST	COLISEUM ST	302	1	966	Flexible	Local	None	GARDEN DISTRICT	1,000	18	Weak	23.6	55.2	39.4	12/09/2014	14.3	47.1	30.7	Very Poor		2016	AC - Mill and Overlay with Base Repairs	$59,466		
0000017730	2504192	8TH ST	COLISEUM ST	PRYTANIA ST	482	1	1,431	Flexible	Local	None	GARDEN DISTRICT	1,000	18	Weak	28.7	0.0	14.4	12/09/2014	17.4	0.0	8.7	Failure		2016	AC - Reconstruction (Minor Collector/Local)	$409,230		
0000017740	2504190	8TH ST	PRYTANIA ST	ST CHARLES AVE	493	1	1,625	Flexible	Local	None	GARDEN DISTRICT	1,000	18	Weak	12.8	0.0	6.4	12/09/2014	7.8	0.0	3.9	Failure		2016	AC - Reconstruction (Minor Collector/Local)	$464,773		
0000017750	2503726	8TH ST	ST CHARLES AVE	CARONDELET ST	355	2	1,031	Flexible	Local	None	CENTRAL CITY	1,000	18	Weak	25.8	46.7	36.3	12/09/2014	15.6	36.6	26.1	Very Poor		2016	AC - Mill and Overlay with Base Repairs	$63,418		
0000017760	2504296	8TH ST	CARONDELET ST	BARONNE ST	352	2	1,176	Flexible	Local	None	CENTRAL CITY	1,000	18	Weak	50.2	39.9	45.1	12/09/2014	41.2	27.0	34.1	Very Poor		2016	AC - Mill and Overlay with Base Repairs	$72,388		
0000017770	2504286	8TH ST	BARONNE ST	DRYADES ST	355	2	1,091	Flexible	Local	None	CENTRAL CITY	1,000	18	Weak	51.0	26.8	38.9	12/09/2014	42.1	16.2	29.2	Very Poor		2016	AC - Mill and Overlay with Base Repairs	$67,130		
0000017780	2503728	7TH ST	ST CHARLES AVE	CARONDELET ST	356	2	1,013	Flexible	Local	None	CENTRAL CITY	1,000	18	Weak	36.2	60.2	48.2	12/09/2014	23.4	53.0	38.2	Very Poor		2016	AC - Mill and Overlay with Base Repairs	$62,310		
0000017790	2504360	7TH ST	CARONDELET ST	BARONNE ST	352	2	1,142	Flexible	Local	None	CENTRAL CITY	1,000	18	Weak	22.2	31.8	27.0	12/09/2014	13.4	19.7	16.6	Very Poor		2016	AC - Reconstruction (Minor Collector/Local)	$326,488		
0000017800	2504288	7TH ST	BARONNE ST	DRYADES ST	351	2	1,099	Flexible	Local	None	CENTRAL CITY	1,000	18	Weak	43.7	18.6	31.2	12/09/2014	32.3	11.3	21.8	Very Poor		2016	AC - Reconstruction (Minor Collector/Local)	$314,414		
0000017810	2504235	7TH ST	DRYADES ST	DANNEEL ST	349	2	1,285	Flexible	Local	None	CENTRAL CITY	1,000	18	Weak	26.3	10.4	18.4	12/09/2014	15.9	6.3	11.1	Very Poor		2016	AC - Reconstruction (Minor Collector/Local)	$367,383		
0000017820	2504233	7TH ST	DANNEEL ST	S SARATOGA ST	349	2	1,147	Flexible	Local	None	CENTRAL CITY	1,000	18	Weak	33.3	15.9	24.6	12/09/2014	20.8	9.7	15.3	Very Poor		2016	AC - Reconstruction (Minor Collector/Local)	$328,013		
0000017830	2504225	7TH ST	S SARATOGA ST	LOYOLA AVE	352	2	1,104	Flexible	Local	None	CENTRAL CITY	1,000	18	Weak	56.0	52.5	54.3	12/09/2014	48.1	43.9	46.0	Poor		2016	AC - Mill and Overlay	$45,237		
0000017840	2504221	7TH ST	LOYOLA AVE	S LIBERTY ST	351	2	1,012	Flexible	Local	None	CENTRAL CITY	1,000	18	Weak	50.9	14.8	32.9	12/09/2014	42.0	9.0	25.5	Very Poor		2016	AC - Mill and Overlay with Base Repairs	$62,296		
0000017850	2504210	7TH ST	S LIBERTY ST	LA SALLE ST	351	2	1,151	Flexible	Local	None	CENTRAL CITY	1,000	18	Weak	36.7	8.7	22.7	12/09/2014	23.9	5.2	14.6	Very Poor		2016	AC - Reconstruction (Minor Collector/Local)	$329,253		
0000017860	2530161	7TH ST	LA SALLE ST	FRERET ST	404	2	1,297	Rigid	Local	None	CENTRAL CITY	1,000	22	Weak	47.5	93.5	70.5	12/09/2014	41.9	92.2	67.1	Fair		2023	PCC - Crack/Joint Sealing	$23,758		
0000017870	2504047	7TH ST	FRERET ST	MAGNOLIA ST	657	2	2,030	Composite	Local	None	CENTRAL CITY	1,000	26	Weak	10.8	21.5	16.2	12/09/2014	7.8	18.0	12.9	Very Poor		2016	PCC - Reconstruction (Minor Collector/Local)	$978,526		
0000017880	2503596	7TH ST	MAGNOLIA ST	CLARA ST	301	2	867	Rigid	Local	None	CENTRAL CITY	1,000	22	Weak	37.9	100.0	69.0	12/09/2014	32.9	98.8	65.9	Fair		2025	PCC - Crack/Joint Sealing	$16,685		
0000017890	2504177	7TH ST	ST CHARLES AVE	PRYTANIA ST	495	1	1,517	Flexible	Local	None	GARDEN DISTRICT	1,000	18	Weak	5.7	0.0	2.9	12/09/2014	3.3	0.0	1.7	Failure		2016	AC - Reconstruction (Minor Collector/Local)	$433,951		
0000017900	2504200	7TH ST	PRYTANIA ST	COLISEUM ST	484	1	1,260	Flexible	Local	None	GARDEN DISTRICT	1,000	18	Weak	3.0	0.0	1.5	12/09/2014	1.6	0.0	0.8	Failure		2016	AC - Reconstruction (Minor Collector/Local)	$357,564		
0000017910	2505424	7TH ST	COLISEUM ST	CHESTNUT ST	299	1	951	Flexible	Local	None	GARDEN DISTRICT	1,000	18	Weak	5.9	15.0	10.5	12/09/2014	3.4	9.1	6.3	Failure		2016	AC - Reconstruction (Minor Collector/Local)	$271,994		
0000017920	2505426	7TH ST	CHESTNUT ST	CAMP ST	365	1	1,132	Flexible	Local	None	GARDEN DISTRICT	1,000	18	Weak	5.2	0.0	2.6	12/09/2014	3.0	0.0	1.5	Failure		2016	AC - Reconstruction (Minor Collector/Local)	$323,597		
0000017930	2506104	7TH ST	CAMP ST	MAGAZINE ST	373	1	1,274	Flexible	Local	None	GARDEN DISTRICT	1,000	18	Weak	1.1	33.5	17.3	12/09/2014	0.3	21.0	10.7	Very Poor		2016	AC - Reconstruction (Minor Collector/Local)	$364,459		
0000017940	2506177	7TH ST	MAGAZINE ST	CONSTANCE ST	369	1	1,333	Flexible	Local	None	IRISH CHANNEL	1,000	18	Weak	58.0	76.9	67.5	12/09/2014	50.5	72.2	61.4	Fair		2018	AC - Mill and Overlay	$57,343		
0000017950	2506182	7TH ST	CONSTANCE ST	LAUREL ST	364	1	1,124	Flexible	Local	None	IRISH CHANNEL	1,000	18	Weak	62.0	90.4	76.2	12/09/2014	55.2	87.2	71.2	Good		2021	AC - Mill and Overlay	$52,103		
0000017960	2506184	7TH ST	LAUREL ST	ANNUNCIATION ST	367	1	1,024	Flexible	Local	None	IRISH CHANNEL	1,000	18	Weak	24.3	63.1	43.7	12/09/2014	14.7	56.6	35.7	Very Poor		2016	AC - Mill and Overlay with Base Repairs	$62,980		
0000017970	2506067	7TH ST	ANNUNCIATION ST	CHIPPEWA ST	403	1	1,406	Flexible	Local	None	IRISH CHANNEL	1,000	18	Weak	19.0	58.9	39.0	12/09/2014	11.5	51.5	31.5	Very Poor		2016	AC - Mill and Overlay with Base Repairs	$86,485		
0000017980	2506205	7TH ST	CHIPPEWA ST	ST THOMAS ST	322	1	976	Flexible	Local	None	IRISH CHANNEL	1,000	18	Weak	16.2	37.9	27.1	12/09/2014	9.9	25.0	17.5	Very Poor		2016	AC - Reconstruction (Minor Collector/Local)	$279,207		
0000017990	2506212	7TH ST	ST THOMAS ST	TCHOUPITOULAS ST	424	1	1,423	Composite	Local	None	IRISH CHANNEL	1,000	26	Weak	7.9	0.1	4.0	12/09/2014	4.9	0.0	2.5	Failure		2016	PCC - Reconstruction (Minor Collector/Local)	$686,002		
0000018000	2506341	6TH ST	TCHOUPITOULAS ST	UVAUDAIS ST	225	1	750	Flexible	Local	None	IRISH CHANNEL	1,000	18	Weak	4.3	2.0	3.2	12/10/2014	2.4	0.9	1.7	Failure		2016	AC - Reconstruction (Minor Collector/Local)	$214,481		
0000018010	2506340	6TH ST	UVAUDAIS ST	ST THOMAS ST	266	1	886	Flexible	Local	None	IRISH CHANNEL	1,000	18	Weak	12.7	0.0	6.4	12/10/2014	7.7	0.0	3.9	Failure		2016	AC - Reconstruction (Minor Collector/Local)	$253,406		
0000018012	2506339	6TH ST	ST THOMAS ST	ST THOMAS ST	55	1	170	Flexible	Local	None	IRISH CHANNEL	1,000	18	Weak	18.7	0.0	9.4	12/10/2014	11.4	0.0	5.7	Failure		2016	AC - Reconstruction (Minor Collector/Local)	$48,679		
0000018020	2506338	6TH ST	ST THOMAS ST	CHIPPEWA ST	265	1	884	Flexible	Local	None	IRISH CHANNEL	1,000	18	Weak	12.9	0.0	6.5	12/10/2014	7.8	0.0	3.9	Failure		2016	AC - Reconstruction (Minor Collector/Local)	$252,865		
0000018030	2506337	6TH ST	CHIPPEWA ST	ANNUNCIATION ST	405	1	1,336	Flexible	Local	None	IRISH CHANNEL	1,000	18	Weak	21.1	20.2	20.7	12/10/2014	12.8	12.3	12.6	Very Poor		2016	AC - Reconstruction (Minor Collector/Local)	$381,935		
0000018040	2506336	6TH ST	ANNUNCIATION ST	LAUREL ST	365	1	1,281	Flexible	Local	None	IRISH CHANNEL	1,000	18	Weak	13.5	32.6	23.1	12/10/2014	8.2	20.3	14.3	Very Poor		2016	AC - Reconstruction (Minor Collector/Local)	$366,366		
0000018050	2506335	6TH ST	LAUREL ST	CONSTANCE ST	364	1	1,100	Flexible	Local	None	IRISH CHANNEL	1,000	18	Weak	54.5	88.7	71.6	12/10/2014	46.3	85.3	65.8	Fair		2019	AC - Mill and Overlay	$48,524		
0000018060	2506334	6TH ST	CONSTANCE ST	MAGAZINE ST	370	1	1,032	Flexible	Local	None	IRISH CHANNEL	1,000	18	Weak	43.1	75.2	59.2	12/10/2014	31.4	70.2	50.8	Poor		2016	AC - Mill and Overlay	$42,265		
0000018070	2506333	6TH ST	MAGAZINE ST	CAMP ST	374	1	1,163	Flexible	Local	None	GARDEN DISTRICT	1,000	18	Weak	22.8	32.6	27.7	12/10/2014	13.8	20.3	17.1	Very Poor		2016	AC - Reconstruction (Minor Collector/Local)	$332,621		
0000018080	2505859	6TH ST	CAMP ST	CHESTNUT ST	363	1	1,043	Flexible	Local	None	GARDEN DISTRICT	1,000	18	Weak	52.1	76.0	64.1	12/10/2014	43.5	71.2	57.4	Fair		2017	AC - Mill and Overlay	$43,788		
0000018090	2505858	6TH ST	CHESTNUT ST	COLISEUM ST	301	1	927	Flexible	Local	None	GARDEN DISTRICT	1,000	18	Weak	38.6	78.1	58.4	12/10/2014	25.8	73.6	49.7	Poor		2016	AC - Mill and Overlay	$37,974		
0000018100	2504859	6TH ST	COLISEUM ST	PRYTANIA ST	482	1	1,518	Flexible	Local	None	GARDEN DISTRICT	1,000	18	Weak	19.2	0.0	9.6	12/10/2014	11.7	0.0	5.9	Failure		2016	AC - Reconstruction (Minor Collector/Local)	$434,046		
0000018110	2504348	6TH ST	PRYTANIA ST	ST CHARLES AVE	495	1	1,591	Flexible	Local	None	GARDEN DISTRICT	1,000	18	Weak	35.7	33.2	34.5	12/10/2014	22.9	20.8	21.9	Very Poor		2016	AC - Reconstruction (Minor Collector/Local)	$455,018		
0000018120	2503475	6TH ST	ST CHARLES AVE	CARONDELET ST	359	2	1,153	Flexible	Local	None	CENTRAL CITY	1,000	18	Weak	49.0	83.9	66.5	12/09/2014	39.6	80.0	59.8	Fair		2018	AC - Mill and Overlay	$49,626		
0000018130	2504858	6TH ST	CARONDELET ST	BARONNE ST	350	2	1,315	Flexible	Local	None	CENTRAL CITY	1,000	18	Weak	44.3	0.0	22.2	12/09/2014	33.2	0.0	16.6	Very Poor		2016	AC - Reconstruction (Minor Collector/Local)	$376,121		
0000018140	2504857	6TH ST	BARONNE ST	DRYADES ST	352	2	1,144	Flexible	Local	None	CENTRAL CITY	1,000	18	Weak	40.0	0.0	20.0	12/09/2014	27.1	0.0	13.6	Very Poor		2016	AC - Reconstruction (Minor Collector/Local)	$327,282		
0000018150	2504354	6TH ST	DRYADES ST	DANNEEL ST	350	2	1,366	Flexible	Local	None	CENTRAL CITY	1,000	18	Weak	31.3	0.0	15.7	12/09/2014	19.4	0.0	9.7	Failure		2016	AC - Reconstruction (Minor Collector/Local)	$390,578		
0000018160	2504353	6TH ST	DANNEEL ST	S SARATOGA ST	351	2	1,269	Flexible	Local	None	CENTRAL CITY	1,000	18	Weak	33.9	0.0	17.0	12/09/2014	21.3	0.0	10.7	Very Poor		2016	AC - Reconstruction (Minor Collector/Local)	$363,029		
0000018170	2504352	6TH ST	S SARATOGA ST	LOYOLA AVE	349	2	1,051	Flexible	Local	None	CENTRAL CITY	1,000	18	Weak	54.6	8.5	31.6	12/09/2014	46.4	5.1	25.8	Very Poor		2016	AC - Mill and Overlay with Base Repairs	$64,662		
0000018180	2504351	6TH ST	LOYOLA AVE	S LIBERTY ST	350	2	1,317	Flexible	Local	None	CENTRAL CITY	1,000	18	Weak	40.2	20.4	30.3	12/09/2014	27.3	12.4	19.9	Very Poor		2016	AC - Reconstruction (Minor Collector/Local)	$376,566		
0000018190	2504350	6TH ST	S LIBERTY ST	LA SALLE ST	354	2	1,283	Flexible	Local	None	CENTRAL CITY	1,000	18	Weak	15.4	0.0	7.7	12/09/2014	9.4	0.0	4.7	Failure		2016	AC - Reconstruction (Minor Collector/Local)	$366,811		
0000018200	2525375	6TH ST	LA SALLE ST	FRERET ST	404	2	1,368	Rigid	Local	None	CENTRAL CITY	1,000	22	Weak	39.1	89.4	64.3	12/09/2014	34.2	86.4	60.3	Fair		2019	PCC - Crack/Joint Sealing	$22,692		
0000018210	2530165	6TH ST	FRERET ST	S ROBERTSON ST	339	2	1,030	Rigid	Local	None	CENTRAL CITY	1,000	22	Weak	46.6	90.2	68.4	12/09/2014	41.1	87.3	64.2	Fair		2021	PCC - Crack/Joint Sealing	$17,957		
0000018220	2783251	6TH ST	S ROBERTSON ST	MAGNOLIA ST	319	2	979	Rigid	Local	None	CENTRAL CITY	1,000	22	Weak	50.6	91.0	70.8	12/09/2014	44.8	88.5	66.7	Fair		2022	PCC - Crack/Joint Sealing	$17,491		
0000018230	2503477	6TH ST	MAGNOLIA ST	CLARA ST	300	2	921	Rigid	Local	None	CENTRAL CITY	1,000	22	Weak	47.1	92.0	69.6	12/09/2014	41.5	90.3	65.9	Fair		2022	PCC - Crack/Joint Sealing	$16,449		
0000018240	2530169	PEETE ST	LA SALLE ST	FRERET ST	403	1	1,260	Cobblestone/Brick	Local	None	CENTRAL CITY	1,000	13	Weak	38.5	100.0	69.3	12/15/2014	33.5	98.8	66.2	Fair		2024				
0000018250	2504181	CONERY ST	PRYTANIA ST	ST CHARLES AVE	493	2	1,579	Flexible	Local	None	GARDEN DISTRICT	1,000	18	Weak	63.1	74.2	68.7	12/10/2014	56.6	69.1	62.9	Fair		2019	AC - Mill and Overlay	$69,657		
0000018260	2503735	CONERY ST	ST CHARLES AVE	CARONDELET ST	359	2	1,226	Flexible	Local	None	CENTRAL CITY	1,000	18	Weak	18.3	62.8	40.6	12/10/2014	11.1	56.2	33.7	Very Poor		2016	AC - Mill and Overlay with Base Repairs	$75,423		
0000018270	2505436	CONERY ST	CAMP ST	CHESTNUT ST	364	2	1,127	Rigid	Local	None	GARDEN DISTRICT	1,000	22	Weak	34.1	70.3	52.2	12/10/2014	29.3	63.2	46.3	Poor		2016	PCC - Crack/Joint Sealing	$17,366		

DRAFT

Appendix A RoadMatrix Section Attributes

															Field Measured Conditions				2016 Predicted Conditions									
SectionID	SEGMENTID	Street	From	To	Length (ft)	Lanes	Area (yd^2)	Pavement Type	Functional Class	FHWA Route	Neighborhood	AADT	EGT	Subgrade Strength	RCI	SDI	PCI	PCI Date	RCIYr1	SDIYr1	PCIYr1	PCI Class	Destroyed Road	Need Year (Adjusted)	Need Recommended Rehab (PCI Trigger)	Need Cost (PCI Trigger)	Last Rehab	Last Rehab Date
0000018280	2506120	WASHINGTON AVE	TCHOUPITOULAS ST	ROUSSEAU ST	173	2	639	Composite	Major Collector	Local	IRISH CHANNEL	5,000	34	Weak	33.5	62.0	47.8	12/10/2014	28.8	55.0	41.9	Poor		2016	AC - Mill and Overlay	$26,173		
0000018290	2506119	WASHINGTON AVE	ROUSSEAU ST	LIVAUDAIS ST	160	2	696	Composite	Major Collector	Local	IRISH CHANNEL	5,000	34	Weak	23.5	51.8	37.7	12/10/2014	19.5	46.0	32.8	Very Poor		2016	AC - Mill and Overlay with Base Repairs	$42,805		
0000018300	2506114	WASHINGTON AVE	LIVAUDAIS ST	ST THOMAS ST	267	2	1,037	Composite	Major Collector	Local	IRISH CHANNEL	5,000	34	Weak	39.5	52.1	45.8	12/10/2014	34.6	46.3	40.5	Poor		2016	AC - Mill and Overlay	$42,456		
0000018302	2506113	WASHINGTON AVE	ST THOMAS ST	ST THOMAS ST	57	2	252	Composite	Major Collector	Local	IRISH CHANNEL	5,000	34	Weak	29.8	60.3	45.1	12/10/2014	25.5	53.5	39.5	Very Poor		2016	AC - Mill and Overlay with Base Repairs	$15,526		
0000018310	2505793	WASHINGTON AVE	ST THOMAS ST	CHIPPEWA ST	264	2	1,047	Composite	Major Collector	Local	IRISH CHANNEL	5,000	34	Weak	33.7	66.6	50.2	12/10/2014	29.0	59.4	44.2	Poor		2016	AC - Mill and Overlay	$42,870		
0000018320	2506065	WASHINGTON AVE	CHIPPEWA ST	ANNUNCIATION ST	407	2	1,543	Composite	Major Collector	Local	IRISH CHANNEL	5,000	34	Weak	53.3	87.1	70.2	12/10/2014	47.4	83.8	65.6	Fair		2020	AC - Mill and Overlay	$69,761		
0000018330	2506063	WASHINGTON AVE	ANNUNCIATION ST	LAUREL ST	364	2	1,439	Composite	Major Collector	Local	IRISH CHANNEL	5,000	34	Weak	14.0	64.3	39.2	12/10/2014	11.2	57.2	34.2	Very Poor		2016	AC - Mill and Overlay with Base Repairs	$88,570		
0000018340	2506053	WASHINGTON AVE	LAUREL ST	CONSTANCE ST	363	2	2,080	Composite	Major Collector	Local	IRISH CHANNEL	5,000	34	Weak	46.6	90.5	68.6	12/10/2014	41.1	87.8	64.5	Fair		2021	AC - Mill and Overlay	$96,369		
0000018350	2506051	WASHINGTON AVE	CONSTANCE ST	MAGAZINE ST	368	2	1,553	Composite	Major Collector	Local	IRISH CHANNEL	5,000	34	Weak	34.8	86.3	60.6	12/10/2014	30.0	82.6	56.3	Fair		2017	AC - Mill and Overlay	$65,200		
0000018360	2505094	WASHINGTON AVE	MAGAZINE ST	CAMP ST	376	2	1,277	Composite	Major Collector	Local	GARDEN DISTRICT	5,000	34	Weak	10.9	62.9	36.9	12/10/2014	8.5	55.8	32.2	Very Poor		2016	AC - Mill and Overlay with Base Repairs	$78,582		
0000018370	2505434	WASHINGTON AVE	CAMP ST	CHESTNUT ST	364	2	1,208	Composite	Major Collector	Local	GARDEN DISTRICT	5,000	34	Weak	31.2	58.7	45.0	12/10/2014	26.7	52.0	39.4	Very Poor		2016	AC - Mill and Overlay with Base Repairs	$74,336		
0000018380	2505430	WASHINGTON AVE	CHESTNUT ST	COLISEUM ST	303	2	842	Composite	Major Collector	Local	GARDEN DISTRICT	5,000	34	Weak	21.3	55.2	38.3	12/10/2014	17.5	49.1	33.3	Very Poor		2016	AC - Mill and Overlay with Base Repairs	$51,829		
0000018390	2505409	WASHINGTON AVE	COLISEUM ST	PRYTANIA ST	483	2	1,479	Composite	Major Collector	Local	GARDEN DISTRICT	5,000	34	Weak	28.7	64.0	46.4	12/10/2014	24.5	56.9	40.7	Poor		2016	AC - Mill and Overlay	$60,578		
0000018400	2505162	WASHINGTON AVE	PRYTANIA ST	ST CHARLES AVE	493	2	1,881	Composite	Major Collector	Local	GARDEN DISTRICT	5,000	34	Weak	33.3	76.7	55.0	12/10/2014	28.6	70.2	49.4	Poor		2016	AC - Mill and Overlay	$77,048		
0000018410	2503737	WASHINGTON AVE	ST CHARLES AVE	CARONDELET ST	360	2	1,210	Composite	Major Collector	Local	CENTRAL CITY	5,000	34	Weak	33.5	71.0	52.3	12/10/2014	28.8	64.0	46.4	Poor		2016	AC - Mill and Overlay	$49,542		
0000018420	2503732	WASHINGTON AVE	CARONDELET ST	BARONNE ST	350	2	1,337	Composite	Major Collector	Local	CENTRAL CITY	5,000	34	Weak	29.0	70.7	49.9	12/10/2014	24.7	63.6	44.2	Poor		2016	AC - Mill and Overlay	$54,762		
0000018430	2504275	WASHINGTON AVE	BARONNE ST	DRYADES ST	350	2	1,367	Composite	Major Collector	Local	CENTRAL CITY	5,000	34	Weak	69.4	83.8	76.6	12/10/2014	62.2	78.8	70.5	Good		2021	AC - Mill and Overlay	$63,364		
0000018440	2504270	WASHINGTON AVE	DRYADES ST	DANNEEL ST	352	2	1,401	Composite	Major Collector	Local	CENTRAL CITY	5,000	34	Weak	60.2	76.8	68.5	12/10/2014	53.4	70.3	61.9	Fair		2019	AC - Mill and Overlay	$61,796		
0000018450	2504266	WASHINGTON AVE	DANNEEL ST	S SARATOGA ST	349	2	1,414	Composite	Major Collector	Local	CENTRAL CITY	5,000	34	Weak	45.2	77.0	61.1	12/10/2014	39.9	70.5	55.2	Fair		2017	AC - Mill and Overlay	$59,359		
0000018460	2504264	WASHINGTON AVE	S SARATOGA ST	LOYOLA AVE	350	2	1,436	Composite	Major Collector	Local	CENTRAL CITY	5,000	34	Weak	38.7	64.2	50.0	12/10/2014	30.8	57.3	44.0	Poor		2016	AC - Mill and Overlay	$58,808		
0000018470	2504219	WASHINGTON AVE	LOYOLA AVE	S LIBERTY ST	350	2	1,401	Composite	Major Collector	Local	CENTRAL CITY	5,000	34	Weak	61.7	66.8	64.3	12/10/2014	54.7	59.6	57.2	Fair		2017	AC - Mill and Overlay	$58,809		
0000018480	2504217	WASHINGTON AVE	S LIBERTY ST	LA SALLE ST	355	2	1,424	Composite	Major Collector	Local	CENTRAL CITY	5,000	34	Weak	63.5	76.9	70.2	12/10/2014	55.9	70.4	63.2	Fair		2019	AC - Mill and Overlay	$62,810		
0000018490	2504206	WASHINGTON AVE	LA SALLE ST	FRERET ST	405	2	1,665	Rigid	Major Collector	Local	CENTRAL CITY	5,000	30	Weak	57.6	90.4	74.0	12/15/2014	51.1	87.6	69.4	Fair		2022	PCC - Joint Repair	$99,011		
0000018500	2503850	WASHINGTON AVE	FRERET ST	S ROBERTSON ST	334	2	1,375	Rigid	Major Collector	Local	CENTRAL CITY	5,000	30	Weak	52.2	88.2	70.2	12/15/2014	46.4	85.1	65.8	Fair		2021	PCC - Joint Repair	$79,767		
0000018510	2503941	WASHINGTON AVE	S ROBERTSON ST	MAGNOLIA ST	322	2	1,332	Rigid	Major Collector	Local	CENTRAL CITY	5,000	30	Weak	45.8	91.7	68.8	12/15/2014	40.4	89.8	65.1	Fair		2021	PCC - Joint Repair	$77,317		
0000018520	2503780	WASHINGTON AVE	MAGNOLIA ST	CLARA ST	300	2	1,207	Rigid	Major Collector	Local	CENTRAL CITY	5,000	30	Weak	27.0	72.3	49.7	12/15/2014	22.8	65.4	44.1	Poor		2016	PCC - Joint Repair	$61,908		
0000018530	2503776	WASHINGTON AVE	CLARA ST	WILLOW ST	343	2	1,380	Rigid	Major Collector	Local	CENTRAL CITY	5,000	30	Weak	32.8	64.9	48.9	12/15/2014	28.1	57.7	42.9	Poor		2016	PCC - Joint Repair	$70,764		
0000018540	2525478	WASHINGTON AVE	WILLOW ST	S CLAIBORNE AVE	351	2	1,413	Rigid	Major Collector	Local	CENTRAL CITY	5,000	30	Weak	47.3	60.8	54.1	12/15/2014	41.7	53.9	47.8	Poor		2016	PCC - Joint Repair	$72,451		
0000018550	2506153	4TH ST	TCHOUPITOULAS ST	ROUSSEAU ST	241	1	882	Flexible	Local	None	IRISH CHANNEL	1,000	18	Weak	41.5	65.5	53.5	12/07/2014	29.1	59.4	44.3	Poor		2016	AC - Mill and Overlay	$36,139		
0000018560	2506116	4TH ST	ROUSSEAU ST	ST THOMAS ST	428	1	1,390	Flexible	Local	None	IRISH CHANNEL	1,000	18	Weak	36.1	53.0	44.6	12/07/2014	23.3	44.5	33.9	Very Poor		2016	AC - Mill and Overlay with Base Repairs	$85,528		
0000018570	2505783	4TH ST	ST THOMAS ST	CHIPPEWA ST	331	1	1,054	Flexible	Local	None	IRISH CHANNEL	1,000	18	Weak	28.6	58.4	43.5	12/07/2014	17.4	50.9	34.2	Very Poor		2016	AC - Mill and Overlay with Base Repairs	$64,853		
0000018580	2505779	4TH ST	CHIPPEWA ST	ANNUNCIATION ST	398	1	1,374	Flexible	Local	None	IRISH CHANNEL	1,000	18	Weak	55.7	62.9	59.3	12/07/2014	47.8	56.3	52.1	Poor		2016	AC - Mill and Overlay	$56,278		
0000018590	2506061	4TH ST	ANNUNCIATION ST	LAUREL ST	364	1	1,145	Flexible	Local	None	IRISH CHANNEL	1,000	18	Weak	32.7	91.0	61.9	12/07/2014	20.4	87.9	54.2	Poor		2016	AC - Mill and Overlay	$46,880		
0000018600	2506057	4TH ST	LAUREL ST	CONSTANCE ST	364	1	1,207	Flexible	Local	None	IRISH CHANNEL	1,000	18	Weak	61.4	92.8	77.1	12/07/2014	54.5	89.9	72.2	Good		2022	AC - Mill and Overlay	$57,343		
0000018610	2505444	4TH ST	CONSTANCE ST	MAGAZINE ST	370	1	1,163	Flexible	Local	None	IRISH CHANNEL	1,000	18	Weak	55.5	94.2	74.9	12/07/2014	47.5	91.3	69.4	Fair		2020	AC - Mill and Overlay	$52,601		
0000018620	2505096	4TH ST	MAGAZINE ST	CAMP ST	374	1	1,191	Flexible	Local	None	GARDEN DISTRICT	1,000	18	Weak	10.3	0.0	5.2	12/07/2014	6.3	0.0	3.2	Failure		2016	AC - Reconstruction (Minor Collector/Local)	$340,596		
0000018630	2505175	4TH ST	CAMP ST	CHESTNUT ST	364	1	1,146	Flexible	Local	None	GARDEN DISTRICT	1,000	18	Weak	15.7	0.0	7.9	12/07/2014	9.6	0.0	4.8	Failure		2016	AC - Reconstruction (Minor Collector/Local)	$327,791		
0000018640	2505432	4TH ST	CHESTNUT ST	COLISEUM ST	301	1	851	Flexible	Local	None	GARDEN DISTRICT	1,000	18	Weak	31.8	0.0	15.9	12/07/2014	19.7	0.0	9.9	Failure		2016	AC - Reconstruction (Minor Collector/Local)	$243,492		
0000018650	2505419	4TH ST	COLISEUM ST	PRYTANIA ST	484	1	1,466	Flexible	Local	None	GARDEN DISTRICT	1,000	18	Weak	28.3	0.0	14.2	12/07/2014	17.2	0.0	8.6	Failure		2016	AC - Reconstruction (Minor Collector/Local)	$419,239		
0000018660	2505158	4TH ST	PRYTANIA ST	ST CHARLES AVE	493	1	1,553	Flexible	Local	None	GARDEN DISTRICT	1,000	18	Weak	8.9	0.0	4.5	12/07/2014	5.4	0.0	2.7	Failure		2016	AC - Reconstruction (Minor Collector/Local)	$444,119		
0000018670	2505406	4TH ST	ST CHARLES AVE	CARONDELET ST	359	1	1,188	Flexible	Local	None	CENTRAL CITY	1,000	18	Weak	6.1	0.0	3.1	12/07/2014	3.5	0.0	1.8	Failure		2016	AC - Reconstruction (Minor Collector/Local)	$325,567		
0000018680	2505342	4TH ST	CARONDELET ST	BARONNE ST	351	1	873	Rigid	Local	None	CENTRAL CITY	1,000	22	Weak	17.9	50.5	34.2	12/07/2014	14.6	44.7	29.7	Very Poor		2016	PCC - Full Depth Slab Repair	$67,068		
0000018690	2504277	4TH ST	BARONNE ST	DRYADES ST	348	1	970	Flexible	Local	None	CENTRAL CITY	1,000	18	Weak	54.9	49.6	52.3	12/07/2014	46.8	40.5	43.7	Poor		2016	AC - Mill and Overlay	$39,735		
0000018700	2504272	4TH ST	DRYADES ST	DANNEEL ST	352	1	1,055	Flexible	Local	None	CENTRAL CITY	1,000	18	Weak	50.8	51.5	51.2	12/07/2014	41.9	42.7	42.3	Poor		2016	AC - Mill and Overlay	$43,203		
0000018710	2504268	4TH ST	DANNEEL ST	S SARATOGA ST	349	1	1,048	Flexible	Local	None	CENTRAL CITY	1,000	18	Weak	45.4	19.0	32.2	12/07/2014	34.8	11.5	23.2	Very Poor		2016	AC - Reconstruction (Minor Collector/Local)	$299,734		
0000018720	2504250	4TH ST	S SARATOGA ST	LOYOLA AVE	351	1	1,094	Flexible	Local	None	CENTRAL CITY	1,000	18	Weak	30.1	4.0	17.1	12/07/2014	18.5	2.2	10.4	Very Poor		2016	AC - Reconstruction (Minor Collector/Local)	$312,857		
0000018730	2504248	4TH ST	LOYOLA AVE	S LIBERTY ST	350	1	1,096	Flexible	Local	None	CENTRAL CITY	1,000	18	Weak	48.9	18.6	33.8	12/07/2014	39.5	11.3	25.4	Very Poor		2016	AC - Mill and Overlay with Base Repairs	$67,410		
0000018740	2504215	4TH ST	S LIBERTY ST	LA SALLE ST	354	1	1,132	Flexible	Local	None	CENTRAL CITY	1,000	18	Weak	31.7	15.8	23.8	12/07/2014	19.7	9.6	14.7	Very Poor		2016	AC - Reconstruction (Minor Collector/Local)	$323,851		
0000018750	2503772	4TH ST	S CLAIBORNE AVE	WILLOW ST	350	1	1,059	Flexible	Local	None	CENTRAL CITY	1,000	18	Weak	14.9	0.0	7.5	12/07/2014	9.1	0.0	4.6	Failure		2016	AC - Reconstruction (Minor Collector/Local)	$302,848		
0000018760	2503778	4TH ST	WILLOW ST	CLARA ST	343	1	1,095	Flexible	Local	None	CENTRAL CITY	1,000	18	Weak	9.1	0.0	4.6	12/07/2014	5.5	0.0	2.8	Failure		2016	AC - Reconstruction (Minor Collector/Local)	$313,111		
0000018770	2503937	4TH ST	CLARA ST	MAGNOLIA ST	300	1	946	Flexible	Local	None	CENTRAL CITY	1,000	18	Weak	19.1	45.7	32.4	12/07/2014	11.6	35.3	23.5	Very Poor		2016	AC - Reconstruction (Minor Collector/Local)	$270,437		
0000018780	2503852	4TH ST	MAGNOLIA ST	S ROBERTSON ST	326	1	941	Flexible	Local	None	CENTRAL CITY	1,000	18	Weak	43.5	25.0	34.3	12/07/2014	32.0	15.1	23.6	Very Poor		2016	AC - Reconstruction (Minor Collector/Local)	$269,230		
0000018790	2503913	3RD ST	S CLAIBORNE AVE	WILLOW ST	350	2	1,021	Flexible	Local	None	CENTRAL CITY	1,000	18	Weak	57.2	76.9	67.1	12/07/2014	49.6	72.2	60.9	Fair		2018	AC - Mill and Overlay	$43,946		
0000018800	2503915	3RD ST	WILLOW ST	CLARA ST	342	2	1,048	Flexible	Local	None	CENTRAL CITY	1,000	18	Weak	55.3	66.3	60.8	12/07/2014	47.3	60.4	53.9	Poor		2016	AC - Mill and Overlay	$42,911		
0000018810	2503939	3RD ST	CLARA ST	MAGNOLIA ST	300	2	919	Flexible	Local	None	CENTRAL CITY	1,000	18	Weak	42.1	45.6	43.9	12/07/2014	30.0	35.1	32.6	Very Poor		2016	AC - Mill and Overlay with Base Repairs	$56,526		
0000018820	2503857	3RD ST	MAGNOLIA ST	S ROBERTSON ST	327	2	954	Flexible	Local	None	CENTRAL CITY	1,000	18	Weak	30.8	63.8	47.3	12/07/2014	19.0	57.4	38.2	Very Poor		2016	AC - Mill and Overlay with Base Repairs	$58,707		
0000018830	2503861	3RD ST	S ROBERTSON ST	FRERET ST	331	2	1,022	Flexible	Local	None	CENTRAL CITY	1,000	18	Weak	53.5	27.8	40.7	12/07/2014	45.1	16.8	31.0	Very Poor		2016	AC - Mill and Overlay with Base Repairs	$62,864		
0000018840	2503945	3RD ST	FRERET ST	LA SALLE ST	403	2	1,226	Flexible	Local	None	CENTRAL CITY	1,000	18	Weak	47.3	60.2	53.8	12/07/2014	37.4	53.0	45.2	Poor		2016	AC - Mill and Overlay	$50,198		
0000018850	2504240	3RD ST	LA SALLE ST	S LIBERTY ST	353	2	1,081	Flexible	Local	None	CENTRAL CITY	1,000	18	Weak	38.2	9.8	24.0	12/07/2014	25.3	5.9	15.6	Very Poor		2016	AC - Reconstruction (Minor Collector/Local)	$309,139		
0000018860	2504246	3RD ST	S LIBERTY ST	LOYOLA AVE	352	2	1,061	Flexible	Local	None	CENTRAL CITY	1,000	18	Weak	34.2	0.0	17.1	12/07/2014	21.5	0.0	10.8	Very Poor		2016	AC - Reconstruction (Minor Collector/Local)	$303,451		
0000018870	2504256	3RD ST	LOYOLA AVE	S SARATOGA ST	352	2	1,087	Flexible	Local	None	CENTRAL CITY	1,000	18	Weak	40.5	14.7	27.6	12/07/2014	27.6	8.9	18.3	Very Poor		2016	AC - Reconstruction (Minor Collector/Local)	$310,728		
0000018880	2504258	3RD ST	S SARATOGA ST	DANNEEL ST	348	2	1,163	Flexible	Local	None	CENTRAL CITY	1,000	18	Weak	45.1	3.0	24.1	12/07/2014	34.5	1.6	18.1	Very Poor		2016	AC - Reconstruction (Minor Collector/Local)	$338,372		
0000018890	2504274	3RD ST	DANNEEL ST	DRYADES ST	352	2	1,155	Flexible	Local	None	CENTRAL CITY	1,000	18	Weak	36.4	0.0	18.2	12/07/2014	23.6	0.0	11.8	Very Poor		2016	AC - Reconstruction (Minor Collector/Local)	$330,301		
0000018900	2505329	3RD ST	DRYADES ST	BARONNE ST	349	2	1,212	Flexible	Local	None	CENTRAL CITY	1,000	18	Weak	37.9	1.6	19.8	12/07/2014	25.0	0.6	12.8	Very Poor		2016	AC - Reconstruction (Minor Collector/Local)	$346,538		
0000018910	2505344	3RD ST	BARONNE ST	CARONDELET ST	350	2	1,177	Flexible	Local	None	CENTRAL CITY	1,000	18	Weak	36.7	7.8	22.3	12/07/2014	23.9	4.7	14.3	Very Poor		2016	AC - Reconstruction (Minor Collector/Local)	$336,529		
0000018920	2505346	3RD ST	CARONDELET ST	ST CHARLES AVE	359	2	1,036	Flexible	Local	None	CENTRAL CITY	1,000	18	Weak	37.5	7.9	22.7	12/07/2014	24.6	4.7	14.7	Very Poor		2016	AC - Reconstruction (Minor Collector/Local)	$296,365		
0000018930	2505413	3RD ST	ST CHARLES AVE	PRYTANIA ST	493	2	1,473	Flexible	Local	None	GARDEN DISTRICT	1,000	18	Weak	9.6	0.0	4.8	12/07/2014	5.8	0.0	2.9	Failure		2016	AC - Reconstruction (Minor Collector/Local)	$421,241		
0000018940	2505421	3RD ST	PRYTANIA ST	COLISEUM ST	483	2	1,410	Flexible	Local	None	GARDEN DISTRICT	1,000	18	Weak	14.8	0.0	7.4	12/07/2014	9.0	0.0	4.5	Failure		2016	AC - Reconstruction (Minor Collector/Local)	$403,161		
0000018950	2505201	3RD ST	COLISEUM ST	CHESTNUT ST	301	2	801	Flexible	Local	None	GARDEN DISTRICT	1,000	18	Weak	11.5	2.0	6.8	12/07/2014	7.0	0.9	4.0	Failure		2016	AC - Reconstruction (Minor Collector/Local)	$229,161		
0000018960	2505177	3RD ST	CHESTNUT ST	CAMP ST	365	2	1,070	Flexible	Local	None	GARDEN DISTRICT	1,000	18	Weak	17.7	28.5	23.1	12/07/2014	10.8	17.3	14.1	Very Poor		2016	AC - Reconstruction (Minor Collector/Local)	$306,057		
0000018970	2505332	3RD ST	CAMP ST	MAGAZINE ST	373	2	1,130	Flexible	Local	None	GARDEN DISTRICT	1,000	18	Weak	32.8	53.6	43.2	12/07/2014	20.5	45.2	32.9	Very Poor		2016	AC - Mill and Overlay with Base Repairs	$69,543		
0000018980	2505446	3RD ST	MAGAZINE ST	CONSTANCE ST	371	2	1,249	Flexible	Local	None	IRISH CHANNEL	1,000	18	Weak	39.5	84.9	62.2	12/07/2014	26.6	81.0	53.8	Poor		2016	AC - Mill and Overlay	$51,158		
0000018990	2506059	3RD ST	CONSTANCE ST	LAUREL ST	363	2	1,231	Flexible	Local	None	IRISH CHANNEL	1,000	18	Weak	66.1	92.6	79.4	12/07/2014	60.1	89.7	74.9	Good		2023	AC - Mill and Overlay	$59,913		
0000019000	2505775	3RD ST	LAUREL ST	ANNUNCIATION ST	364	2	1,127	Flexible	Local	None	IRISH CHANNEL	1,000	18	Weak	35.8	65.6	50.7	12/07/2014	23.0	59.5	41.3	Poor		2016	AC - Mill and Overlay	$46,170		
0000019010	2505781	3RD ST	ANNUNCIATION ST	CHIPPEWA ST	385	2	1,284	Flexible	Local	None	IRISH CHANNEL	1,000	18	Weak	51.0	60.6	55.8	12/07/2014	42.1	53.5	47.8	Poor		2016	AC - Mill and Overlay	$52,600		
0000019020	2505789	3RD ST	CHIPPEWA ST	ST THOMAS ST	343	2	1,193	Flexible	Local	None	IRISH CHANNEL	1,000	18	Weak	32.5	28.1	30.3	12/07/2014	20.3	17.0	18.7	Very Poor		2016	AC - Reconstruction (Minor Collector/Local)	$341,232		
0000019030	2506122	3RD ST	ST THOMAS ST	ROUSSEAU ST	427	2	1,442	Flexible	Local	None	IRISH CHANNEL	1,000	18	Weak	49.7	65.8	57.8	12/07/2014	40.6	59.7	50.2	Poor		2016	AC - Mill and Overlay	$59,077		
0000019040	2506124	3RD ST	ROUSSEAU ST	TCHOUPITOULAS ST	308	2	1,003	Flexible	Local	None	IRISH CHANNEL	1,000	18	Weak	33.6	79.3	56.5	12/07/2014	21.1	75.0	48.1	Poor		2016	AC - Mill and Overlay	$41,082		
0000019050	2506239	2ND ST	TCHOUPITOULAS ST	ROUSSEAU ST	373	2	1,228	Flexible	Local	None	IRISH CHANNEL	1,000	18	Weak	52.2	67.0	59.6	12/07/2014	43.5	61.1	52.3	Poor		2016	AC - Mill and Overlay	$50,279		

DRAFT

Stantec

Appendix A RoadMatrix Section Attributes

															Field Measured Conditions				2016 Predicted Conditions										
SectionID	SEGMENTID	Street	From	To	Length (ft)	Lanes	Area (yd^2)	Pavement Type	Functional Class	FHWA Route	Neighborhood	AADT	EGT	Subgrade Strength	RCI	SDI	PCI	PCI Date	RCIYr1	SDIYr1	PCIYr1	PCI Class	Destroyed Road	Need Year (Adjusted)	Need Recommended Rehab (PCI Trigger)	Need Cost (PCI Trigger)	Last Rehab	Last Rehab Date
0000019060	2506237	2ND ST	ROUSSEAU ST	DIVISION ST	213	1	751	Flexible	Local	None	IRISH CHANNEL	1,000	18	Weak	34.9	78.4	56.7	12/07/2014	22.1	73.9	48.0	Poor		2016	AC - Mill and Overlay	$30,756		
0000019070	2506163	2ND ST	DIVISION ST	ST THOMAS ST	213	1	705	Flexible	Local	None	IRISH CHANNEL	1,000	18	Weak	41.4	38.5	40.0	12/07/2014	28.9	25.6	27.3	Very Poor		2016	AC - Mill and Overlay with Base Repairs	$43,393		
0000019080	2505791	2ND ST	ST THOMAS ST	CHIPPEWA ST	351	1	1,165	Flexible	Local	None	IRISH CHANNEL	1,000	18	Weak	50.0	32.4	41.2	12/07/2014	41.0	20.2	30.6	Very Poor		2016	AC - Mill and Overlay with Base Repairs	$71,704		
0000019090	2505785	2ND ST	CHIPPEWA ST	ANNUNCIATION ST	378	1	1,150	Flexible	Local	None	IRISH CHANNEL	1,000	18	Weak	36.6	74.0	55.3	12/07/2014	23.7	68.8	46.3	Poor		2016	AC - Mill and Overlay	$47,085		
0000019100	2505777	2ND ST	ANNUNCIATION ST	LAUREL ST	363	1	1,053	Flexible	Local	None	IRISH CHANNEL	1,000	18	Weak	55.5	99.4	77.5	12/07/2014	47.5	96.5	72.0	Good		2021	AC - Mill and Overlay	$48,782		
0000019110	2505309	2ND ST	LAUREL ST	CONSTANCE ST	364	1	1,062	Flexible	Local	None	IRISH CHANNEL	1,000	18	Weak	70.0	91.0	80.5	12/07/2014	64.3	87.9	76.1	Good		2024	AC - Mill and Overlay	$53,021		
0000019120	2505307	2ND ST	CONSTANCE ST	MAGAZINE ST	371	1	1,193	Flexible	Local	None	IRISH CHANNEL	1,000	18	Weak	61.4	91.4	76.4	12/07/2014	54.5	88.3	71.4	Good		2021	AC - Mill and Overlay	$55,265		
0000019130	2505334	2ND ST	MAGAZINE ST	CAMP ST	374	1	1,252	Flexible	Local	None	GARDEN DISTRICT	1,000	18	Weak	27.7	6.5	17.1	12/07/2014	16.7	3.8	10.3	Very Poor		2016	AC - Reconstruction (Minor Collector/Local)	$357,945		
0000019140	2505330	2ND ST	CAMP ST	CHESTNUT ST	366	1	1,228	Flexible	Local	None	GARDEN DISTRICT	1,000	18	Weak	12.1	9.5	10.8	12/07/2014	7.3	5.8	6.6	Failure		2016	AC - Reconstruction (Minor Collector/Local)	$351,209		
0000019150	2505193	2ND ST	CHESTNUT ST	COLISEUM ST	299	1	911	Flexible	Local	None	GARDEN DISTRICT	1,000	18	Weak	31.1	27.9	29.5	12/07/2014	19.2	16.9	18.1	Very Poor		2016	AC - Reconstruction (Minor Collector/Local)	$260,523		
0000019160	2505191	2ND ST	COLISEUM ST	PRYTANIA ST	483	1	1,472	Flexible	Local	None	GARDEN DISTRICT	1,000	18	Weak	28.3	5.3	16.8	12/07/2014	17.2	3.0	10.1	Very Poor		2016	AC - Reconstruction (Minor Collector/Local)	$420,828		
0000019170	2505417	2ND ST	PRYTANIA ST	ST CHARLES AVE	494	1	1,223	Flexible	Local	None	GARDEN DISTRICT	1,000	18	Weak	30.7	0.0	15.4	12/07/2014	18.9	0.0	9.5	Failure		2016	AC - Reconstruction (Minor Collector/Local)	$349,716		
0000019180	2505359	2ND ST	ST CHARLES AVE	CARONDELET ST	360	1	1,104	Flexible	Local	None	CENTRAL CITY	1,000	18	Weak	29.3	53.8	41.6	12/07/2014	17.9	45.4	31.7	Very Poor		2016	AC - Mill and Overlay with Base Repairs	$67,957		
0000019190	2505357	2ND ST	CARONDELET ST	BARONNE ST	348	1	955	Flexible	Local	None	CENTRAL CITY	1,000	18	Weak	32.7	50.5	41.6	12/07/2014	20.4	41.6	31.0	Very Poor		2016	AC - Mill and Overlay with Base Repairs	$58,741		
0000019200	2505340	2ND ST	BARONNE ST	DRYADES ST	352	1	994	Flexible	Local	None	CENTRAL CITY	1,000	18	Weak	35.2	42.4	38.8	12/07/2014	22.4	30.4	26.4	Very Poor		2016	AC - Mill and Overlay with Base Repairs	$61,148		
0000019210	2505327	2ND ST	DRYADES ST	DANNEEL ST	350	1	1,010	Flexible	Local	None	CENTRAL CITY	1,000	18	Weak	30.4	52.4	41.4	12/07/2014	18.7	43.8	31.3	Very Poor		2016	AC - Mill and Overlay with Base Repairs	$62,167		
0000019220	2504262	2ND ST	DANNEEL ST	S SARATOGA ST	349	1	982	Flexible	Local	None	CENTRAL CITY	1,000	18	Weak	24.0	45.6	34.8	12/07/2014	14.5	35.1	24.8	Very Poor		2016	AC - Reconstruction (Minor Collector/Local)	$280,891		
0000019230	2504260	2ND ST	S SARATOGA ST	LOYOLA AVE	353	1	1,015	Flexible	Local	None	CENTRAL CITY	1,000	18	Weak	21.3	58.6	40.0	12/07/2014	12.9	51.2	32.1	Very Poor		2016	AC - Mill and Overlay with Base Repairs	$62,481		
0000019240	2504252	2ND ST	LOYOLA AVE	S LIBERTY ST	349	1	964	Flexible	Local	None	CENTRAL CITY	1,000	18	Weak	22.3	55.9	39.1	12/07/2014	13.5	48.0	30.8	Very Poor		2016	AC - Mill and Overlay with Base Repairs	$59,343		
0000019250	2504244	2ND ST	S LIBERTY ST	LA SALLE ST	354	1	948	Flexible	Local	None	CENTRAL CITY	1,000	18	Weak	28.2	42.0	35.1	12/07/2014	17.1	29.8	23.5	Very Poor		2016	AC - Reconstruction (Minor Collector/Local)	$271,200		
0000019260	2503991	2ND ST	LA SALLE ST	FRERET ST	406	1	1,244	Flexible	Local	None	CENTRAL CITY	1,000	18	Weak	8.3	0.0	4.2	12/07/2014	5.0	0.0	2.5	Failure		2016	AC - Reconstruction (Minor Collector/Local)	$355,658		
0000019270	2503943	2ND ST	FRERET ST	S ROBERTSON ST	329	1	934	Flexible	Local	None	CENTRAL CITY	1,000	18	Weak	1.2	0.0	0.6	12/07/2014	0.4	0.0	0.2	Failure		2016	AC - Reconstruction (Minor Collector/Local)	$267,101		
0000019280	2503859	2ND ST	S ROBERTSON ST	MAGNOLIA ST	326	1	995	Flexible	Local	None	CENTRAL CITY	1,000	18	Weak	8.5	29.9	19.2	12/07/2014	5.1	18.3	11.7	Very Poor		2016	AC - Reconstruction (Minor Collector/Local)	$284,545		
0000019290	2503855	2ND ST	MAGNOLIA ST	CLARA ST	301	1	853	Flexible	Local	None	CENTRAL CITY	1,000	18	Weak	3.4	18.0	10.7	12/07/2014	1.9	11.0	6.5	Failure		2016	AC - Reconstruction (Minor Collector/Local)	$243,905		
0000019300	2503919	2ND ST	CLARA ST	WILLOW ST	343	1	1,016	Flexible	Local	None	CENTRAL CITY	1,000	18	Weak	3.1	9.0	6.1	12/07/2014	1.7	5.4	3.6	Failure		2016	AC - Reconstruction (Minor Collector/Local)	$290,455		
0000019310	2503917	2ND ST	S CLAIBORNE AVE	WILLOW ST	350	1	1,017	Flexible	Local	None	CENTRAL CITY	1,000	18	Weak	36.1	72.5	54.3	12/07/2014	23.3	67.1	45.2	Poor		2016	AC - Mill and Overlay	$41,669		
0000019320	2503921	1ST ST	S CLAIBORNE AVE	WILLOW ST	351	1	1,158	Rigid	Local	None	CENTRAL CITY	1,000	22	Weak	18.6	85.0	51.8	12/07/2014	15.2	80.5	47.9	Poor		2016	PCC - Crack/Joint Sealing	$17,845		
0000019330	2503929	1ST ST	WILLOW ST	CLARA ST	345	1	1,010	Rigid	Local	None	CENTRAL CITY	1,000	22	Weak	17.1	76.3	46.7	12/07/2014	13.9	69.7	41.8	Poor		2016	PCC - Crack/Joint Sealing	$15,567		
0000019340	2503935	1ST ST	CLARA ST	MAGNOLIA ST	299	1	887	Rigid	Local	None	CENTRAL CITY	1,000	22	Weak	29.3	65.7	47.5	12/07/2014	25.0	58.5	41.8	Poor		2016	PCC - Crack/Joint Sealing	$13,665		
0000019350	2503983	1ST ST	MAGNOLIA ST	S ROBERTSON ST	325	1	1,061	Rigid	Local	None	CENTRAL CITY	1,000	22	Weak	29.9	86.4	58.2	12/07/2014	25.6	82.7	54.2	Poor		2016	PCC - Crack/Joint Sealing	$16,351		
0000019360	2503987	1ST ST	S ROBERTSON ST	FRERET ST	329	1	968	Rigid	Local	None	CENTRAL CITY	1,000	22	Weak	30.5	69.0	49.8	12/07/2014	26.1	61.8	44.0	Poor		2016	PCC - Crack/Joint Sealing	$14,908		
0000019370	2503993	1ST ST	FRERET ST	LA SALLE ST	399	1	1,223	Rigid	Local	None	CENTRAL CITY	1,000	22	Weak	29.4	87.8	58.6	12/07/2014	25.1	84.7	54.9	Poor		2016	PCC - Crack/Joint Sealing	$18,836		
0000019380	2529917	1ST ST	LA SALLE ST	NYANZA PL	39	1	132	Flexible	Local	None	CENTRAL CITY	1,000	18	Weak	32.0	65.5	48.8	12/07/2014	19.9	59.4	39.7	Very Poor		2016	AC - Mill and Overlay with Base Repairs	$8,136		
0000019390	2561902	1ST ST	NYANZA PL	LA SALLE ST	28	1	116	Flexible	Local	None	CENTRAL CITY	1,000	18	Weak	21.7	48.7	35.2	12/07/2014	13.1	39.3	26.2	Very Poor		2016	AC - Mill and Overlay with Base Repairs	$7,144		
0000019400	2504004	1ST ST	LA SALLE ST	S LIBERTY ST	271	1	792	Rigid	Local	None	CENTRAL CITY	1,000	22	Weak	27.5	56.2	41.9	12/07/2014	23.3	50.0	36.7	Very Poor		2016	PCC - Full Depth Slab Repair	$60,852		
0000019410	2504254	1ST ST	S LIBERTY ST	LOYOLA AVE	352	1	1,000	Rigid	Local	None	CENTRAL CITY	1,000	22	Weak	30.4	90.9	60.7	12/07/2014	26.0	88.4	57.2	Fair		2018	PCC - Crack/Joint Sealing	$16,187		
0000019420	2504646	1ST ST	LOYOLA AVE	S SARATOGA ST	349	1	1,090	Rigid	Local	None	CENTRAL CITY	1,000	22	Weak	37.4	59.2	48.4	12/07/2014	32.6	52.5	42.6	Poor		2016	PCC - Crack/Joint Sealing	$16,799		
0000019430	2504649	1ST ST	S SARATOGA ST	DANNEEL ST	351	1	1,170	Rigid	Local	None	CENTRAL CITY	1,000	22	Weak	30.4	73.2	51.9	12/07/2014	26.2	66.3	46.3	Poor		2016	PCC - Crack/Joint Sealing	$18,025		
0000019440	2505180	1ST ST	DANNEEL ST	DRYADES ST	350	1	1,076	Rigid	Local	None	CENTRAL CITY	1,000	22	Weak	36.1	70.4	53.3	12/07/2014	31.2	63.3	47.3	Poor		2016	PCC - Crack/Joint Sealing	$16,571		
0000019450	2505348	1ST ST	DRYADES ST	BARONNE ST	348	1	944	Rigid	Local	None	CENTRAL CITY	1,000	22	Weak	43.4	90.1	66.8	12/07/2014	38.4	87.2	62.8	Fair		2020	PCC - Crack/Joint Sealing	$16,051		
0000019460	2505353	1ST ST	BARONNE ST	CARONDELET ST	351	1	993	Rigid	Local	None	CENTRAL CITY	1,000	22	Weak	36.3	91.3	63.8	12/07/2014	31.4	89.1	60.3	Fair		2019	PCC - Crack/Joint Sealing	$16,472		
0000019470	2505361	1ST ST	CARONDELET ST	ST CHARLES AVE	360	1	1,191	Flexible	Local	None	CENTRAL CITY	1,000	18	Weak	46.6	74.8	60.7	12/07/2014	36.5	69.8	53.2	Poor		2016	AC - Mill and Overlay	$48,773		
0000019480	2505187	1ST ST	ST CHARLES AVE	PRYTANIA ST	493	1	1,623	Flexible	Local	None	GARDEN DISTRICT	1,000	18	Weak	11.8	7.5	9.7	12/07/2014	7.2	4.5	5.9	Failure		2016	AC - Reconstruction (Minor Collector/Local)	$464,169		
0000019490	2505189	1ST ST	PRYTANIA ST	COLISEUM ST	483	1	1,447	Flexible	Local	None	LOWER GARDEN DISTRICT	1,000	18	Weak	19.7	0.0	9.9	12/07/2014	12.0	0.0	6.0	Failure		2016	AC - Reconstruction (Minor Collector/Local)	$413,774		
0000019500	2505197	1ST ST	COLISEUM ST	CHESTNUT ST	299	1	853	Flexible	Local	None	LOWER GARDEN DISTRICT	1,000	18	Weak	19.2	2.8	11.0	12/07/2014	11.7	1.5	6.6	Failure		2016	AC - Reconstruction (Minor Collector/Local)	$243,968		
0000019510	2505199	1ST ST	CHESTNUT ST	CAMP ST	365	1	1,320	Flexible	Local	None	GARDEN DISTRICT	1,000	18	Weak	20.0	10.1	15.1	12/07/2014	12.1	6.1	9.1	Failure		2016	AC - Reconstruction (Minor Collector/Local)	$377,614		
0000019520	2505569	1ST ST	CAMP ST	MAGAZINE ST	375	1	1,223	Flexible	Local	None	LOWER GARDEN DISTRICT	1,000	18	Weak	12.3	3.4	7.9	12/07/2014	7.5	1.9	4.7	Failure		2016	AC - Reconstruction (Minor Collector/Local)	$349,843		
0000019530	2505097	1ST ST	MAGAZINE ST	CONSTANCE ST	371	1	1,217	Flexible	Local	None	LOWER GARDEN DISTRICT	1,000	18	Weak	16.7	71.2	44.0	12/07/2014	10.2	65.6	37.9	Very Poor		2016	AC - Mill and Overlay with Base Repairs	$74,876		
0000019540	2505311	1ST ST	CONSTANCE ST	LAUREL ST	363	1	1,248	Flexible	Local	None	IRISH CHANNEL	1,000	18	Weak	37.6	92.0	64.8	12/07/2014	24.8	89.0	56.9	Fair		2017	AC - Mill and Overlay	$52,409		
0000019550	2505317	1ST ST	LAUREL ST	ANNUNCIATION ST	364	1	1,081	Flexible	Local	None	IRISH CHANNEL	1,000	18	Weak	22.5	89.9	56.2	12/07/2014	13.6	86.6	50.1	Poor		2016	AC - Mill and Overlay	$44,263		
0000019560	2505787	1ST ST	ANNUNCIATION ST	CHIPPEWA ST	367	1	1,057	Flexible	Local	None	IRISH CHANNEL	1,000	18	Weak	25.6	75.0	50.3	12/07/2014	15.4	70.0	42.7	Poor		2016	AC - Mill and Overlay	$43,294		
0000019570	2506161	1ST ST	CHIPPEWA ST	ST THOMAS ST	361	1	1,181	Flexible	Local	None	LOWER GARDEN DISTRICT	1,000	18	Weak	26.1	75.4	50.8	12/07/2014	15.8	70.5	43.2	Poor		2016	AC - Mill and Overlay	$48,368		
0000019580	2506165	1ST ST	ST THOMAS ST	DIVISION ST	212	1	734	Flexible	Local	None	ST. THOMAS DEV	1,000	18	Weak	48.2	83.7	66.0	12/07/2014	38.6	79.7	59.2	Fair		2018	AC - Mill and Overlay	$31,605		
0000019590	2506167	1ST ST	DIVISION ST	ROUSSEAU ST	216	1	697	Flexible	Local	None	IRISH CHANNEL	1,000	18	Weak	49.5	66.8	58.2	12/07/2014	40.4	60.9	50.7	Poor		2016	AC - Mill and Overlay	$28,567		
0000019600	2506241	1ST ST	ROUSSEAU ST	TCHOUPITOULAS ST	437	1	1,413	Flexible	Local	None	IRISH CHANNEL	1,000	18	Weak	31.1	38.1	34.6	12/07/2014	19.2	25.2	22.2	Very Poor		2016	AC - Reconstruction (Minor Collector/Local)	$404,210		
0000019610	2506235	SORAPARU ST	TCHOUPITOULAS ST	ROUSSEAU ST	514	1	1,353	Composite	Local	None	ST. THOMAS DEV	1,000	26	Weak	25.1	0.0	12.6	12/10/2014	21.2	0.0	10.6	Very Poor		2016	PCC - Reconstruction (Minor Collector/Local)	$652,154		
0000019620	2506173	SORAPARU ST	ROUSSEAU ST	ST THOMAS ST	425	2	1,825	Flexible	Local	None	ST. THOMAS DEV	1,000	18	Weak	42.1	0.0	21.1	12/10/2014	30.0	0.0	15.0	Very Poor		2016	AC - Reconstruction (Minor Collector/Local)	$521,809		
0000019630	2506159	SORAPARU ST	ST THOMAS ST	CHIPPEWA ST	365	2	1,068	Flexible	Local	None	LOWER GARDEN DISTRICT	1,000	18	Weak	24.5	1.6	13.1	12/10/2014	14.8	0.6	7.7	Failure		2016	AC - Reconstruction (Minor Collector/Local)	$305,358		
0000019640	2506157	SORAPARU ST	CHIPPEWA ST	ANNUNCIATION ST	360	2	1,086	Flexible	Local	None	LOWER GARDEN DISTRICT	1,000	18	Weak	15.5	5.4	10.5	12/10/2014	9.5	3.1	6.3	Failure		2016	AC - Reconstruction (Minor Collector/Local)	$310,442		
0000019650	2506233	SORAPARU ST	ROUSSEAU ST	TCHOUPITOULAS ST	503	1	1,222	Composite	Local	None	ST. THOMAS DEV	1,000	26	Weak	29.2	0.0	14.6	12/10/2014	25.3	0.0	12.7	Very Poor		2016	PCC - Reconstruction (Minor Collector/Local)	$589,172		
0000019660	2506296	PHILIP ST	TCHOUPITOULAS ST	ROUSSEAU ST	556	1	1,923	Composite	Local	None	ST. THOMAS DEV	1,000	26	Weak	28.9	20.0	24.5	12/10/2014	25.0	16.7	20.9	Very Poor		2016	PCC - Reconstruction (Minor Collector/Local)	$926,952		
0000019670	2506171	PHILIP ST	ROUSSEAU ST	ST THOMAS ST	428	1	1,534	Flexible	Local	None	ST. THOMAS DEV	1,000	18	Weak	34.9	0.0	17.5	12/10/2014	22.1	0.0	11.1	Very Poor		2016	AC - Reconstruction (Minor Collector/Local)	$467,283		
0000019680	2506169	PHILIP ST	ST THOMAS ST	CHIPPEWA ST	361	1	1,326	Flexible	Local	None	ST. THOMAS DEV	1,000	18	Weak	12.3	68.2	40.3	12/10/2014	7.5	62.4	35.0	Very Poor		2016	AC - Mill and Overlay with Base Repairs	$81,617		
0000019690	2505665	PHILIP ST	CHIPPEWA ST	ANNUNCIATION ST	362	1	1,196	Flexible	Local	None	LOWER GARDEN DISTRICT	1,000	18	Weak	17.7	29.8	23.8	12/10/2014	10.8	18.2	14.5	Very Poor		2016	AC - Reconstruction (Minor Collector/Local)	$342,090		
0000019700	2505663	PHILIP ST	ANNUNCIATION ST	LAUREL ST	361	1	1,311	Flexible	Local	None	LOWER GARDEN DISTRICT	1,000	18	Weak	19.6	46.5	33.1	12/10/2014	11.9	36.3	24.1	Very Poor		2016	AC - Reconstruction (Minor Collector/Local)	$374,850		
0000019710	2505315	PHILIP ST	LAUREL ST	CONSTANCE ST	365	1	1,293	Flexible	Local	None	LOWER GARDEN DISTRICT	1,000	18	Weak	11.9	44.2	28.1	12/10/2014	7.2	33.1	20.2	Very Poor		2016	AC - Reconstruction (Minor Collector/Local)	$369,639		
0000019720	2505313	PHILIP ST	CONSTANCE ST	MAGAZINE ST	370	1	1,109	Composite	Local	None	LOWER GARDEN DISTRICT	1,000	26	Weak	28.9	15.3	22.1	12/10/2014	25.0	12.3	18.7	Very Poor		2016	PCC - Reconstruction (Minor Collector/Local)	$534,438		
0000019730	2506622	PHILIP ST	MAGAZINE ST	CAMP ST	371	1	1,292	Flexible	Local	None	LOWER GARDEN DISTRICT	1,000	18	Weak	20.2	23.0	21.6	12/10/2014	12.3	13.9	13.1	Very Poor		2016	AC - Reconstruction (Minor Collector/Local)	$369,448		
0000019740	2505555	PHILIP ST	CAMP ST	CHESTNUT ST	366	1	996	Flexible	Local	None	LOWER GARDEN DISTRICT	1,000	18	Weak	15.8	9.8	12.8	12/10/2014	9.6	5.9	7.8	Failure		2016	AC - Reconstruction (Minor Collector/Local)	$284,799		
0000019750	2505549	PHILIP ST	CHESTNUT ST	COLISEUM ST	299	1	937	Flexible	Local	None	LOWER GARDEN DISTRICT	1,000	18	Weak	44.0	70.0	57.0	12/10/2014	32.8	64.3	48.6	Poor		2016	AC - Mill and Overlay	$38,388		
0000019760	2505195	PHILIP ST	COLISEUM ST	PRYTANIA ST	483	1	1,351	Flexible	Local	None	LOWER GARDEN DISTRICT	1,000	18	Weak	23.2	1.2	12.2	12/10/2014	14.0	0.4	7.2	Failure		2016	AC - Reconstruction (Minor Collector/Local)	$386,448		
0000019770	2504956	PHILIP ST	PRYTANIA ST	ST CHARLES AVE	490	1	1,392	Flexible	Local	None	LOWER GARDEN DISTRICT	1,000	18	Weak	18.8	6.4	12.6	12/10/2014	11.4	3.7	7.6	Failure		2016	AC - Reconstruction (Minor Collector/Local)	$397,950		
0000019780	2505392	PHILIP ST	ST CHARLES AVE	CARONDELET ST	355	1	939	Flexible	Local	None	CENTRAL CITY	1,000	18	Weak	40.8	65.2	53.0	12/15/2014	28.0	59.1	43.6	Poor		2016	AC - Mill and Overlay	$38,470		
0000019790	2505355	PHILIP ST	CARONDELET ST	BRAINARD ST	302	1	781	Flexible	Local	None	CENTRAL CITY	1,000	18	Weak	21.4	54.9	38.2	12/15/2014	13.0	46.8	29.9	Very Poor		2016	AC - Mill and Overlay with Base Repairs	$48,049		
0000019792	2505351	PHILIP ST	BRAINARD ST	BARONNE ST	49	1	161	Composite	Local	None	CENTRAL CITY	1,000	26	Weak	20.9	58.7	39.8	12/15/2014	17.5	52.5	35.0	Very Poor		2016	AC - Mill and Overlay with Base Repairs	$9,906		
0000019800	2506696	PHILIP ST	BARONNE ST	BARONNE ST	262	2	761	Composite	Local	None	CENTRAL CITY	1,000	26	Weak	17.5	51.4	34.5	12/15/2014	14.4	45.9	30.2	Very Poor		2016	AC - Mill and Overlay with Base Repairs	$46,825		
0000019810	2505350	PHILIP ST	BARONNE ST	DRYADES ST	87	2	246	Composite	Local	None	CENTRAL CITY	1,000	26	Weak	30.0	47.4	38.7	12/15/2014	26.0	42.1	34.1	Very Poor		2016	AC - Mill and Overlay with Base Repairs	$15,137		
0000019820	2505325	PHILIP ST	DRYADES ST	ORETHA CASTLE HALEY BLVD	221	1	646	Composite	Local	None	CENTRAL CITY	1,000	26	Weak	18.9	37.2	28.1	12/15/2014	15.7	32.5	24.1	Very Poor		2016	PCC - Reconstruction (Minor Collector/Local)	$311,269		
0000019830	2505324	PHILIP ST	ORETHA CASTLE HALEY BLVD	DANNEEL ST	128	1	422	Composite	Local	None	CENTRAL CITY	1,000	26	Weak	17.0	44.8	30.9	12/15/2014	14.0	39.9	27.0	Very Poor		2016	AC - Mill and Overlay with Base Repairs	$25,945		

DRAFT

Appendix A RoadMatrix Section Attributes

															Field Measured Conditions				2016 Predicted Conditions										
SectionID	SEGMENTID	Street	From	To	Length (ft)	Lanes	Area (yd^2)	Pavement Type	Functional Class	FHWA Route	Neighborhood	AADT	EGT	Subgrade Strength	RCI	SDI	PCI	PCI Date	RCIYr1	SDIYr1	PCIYr1	PCI Class	Destroyed Road	Need Year (Adjusted)	Need Recommended Rehab (PCI Trigger)	Need Cost (PCI Trigger)	Last Rehab	Last Rehab Date
0000019840	2504652	PHILIP ST	DANNEEL ST	S SARATOGA ST	349	1	1,025	Composite	Local	None	CENTRAL CITY	1,000	26	Weak	15.9	31.2	23.6	12/15/2014	12.9	27.0	20.0	Very Poor		2016	PCC - Reconstruction (Minor Collector/Local)	$494,003		
0000019850	2504650	PHILIP ST	S SARATOGA ST	LOYOLA AVE	351	1	980	Composite	Local	None	CENTRAL CITY	1,000	26	Weak	10.2	0.9	5.6	12/15/2014	7.2	0.0	3.6	Failure		2016	PCC - Reconstruction (Minor Collector/Local)	$472,420		
0000019860	2504644	PHILIP ST	LOYOLA AVE	SIMON BOLIVAR AVE	316	1	907	Composite	Local	None	CENTRAL CITY	1,000	26	Weak	11.0	23.4	17.2	12/15/2014	8.0	19.7	13.9	Very Poor		2016	PCC - Reconstruction (Minor Collector/Local)	$436,965		
0000019870	2529919	PHILIP ST	SIMON BOLIVAR AVE	NYANZA PL	180	1	514	Composite	Local	None	CENTRAL CITY	1,000	26	Weak	12.3	25.6	19.0	12/15/2014	9.3	21.6	15.5	Very Poor		2016	PCC - Reconstruction (Minor Collector/Local)	$247,537		
0000019880	2562419	PHILIP ST	NYANZA PL	LA SALLE ST	118	1	328	Composite	Local	None	CENTRAL CITY	1,000	26	Weak	17.3	30.1	23.7	12/15/2014	14.3	26.1	20.2	Very Poor		2016	PCC - Reconstruction (Minor Collector/Local)	$158,044		
0000019890	2503997	PHILIP ST	LA SALLE ST	FRERET ST	323	1	1,044	Flexible	Local	None	CENTRAL CITY	1,000	18	Weak	8.8	0.0	4.4	12/15/2014	5.3	0.0	2.7	Failure		2016	AC - Reconstruction (Minor Collector/Local)	$298,558		
0000019900	2503989	PHILIP ST	FRERET ST	S ROBERTSON ST	325	1	959	Flexible	Local	None	CENTRAL CITY	1,000	18	Weak	16.3	0.0	8.2	12/15/2014	10.0	0.0	5.0	Failure		2016	AC - Reconstruction (Minor Collector/Local)	$274,377		
0000019910	2503985	PHILIP ST	S ROBERTSON ST	MAGNOLIA ST	329	1	1,015	Flexible	Local	None	CENTRAL CITY	1,000	18	Weak	32.4	1.8	17.1	12/15/2014	20.2	0.8	10.5	Very Poor		2016	AC - Reconstruction (Minor Collector/Local)	$290,296		
0000019920	2503954	PHILIP ST	MAGNOLIA ST	CLARA ST	297	1	990	Flexible	Local	None	CENTRAL CITY	1,000	18	Weak	14.9	7.2	11.1	12/15/2014	9.1	4.3	6.7	Failure		2016	AC - Reconstruction (Minor Collector/Local)	$283,211		
0000019930	2503933	PHILIP ST	CLARA ST	WILLOW ST	344	1	1,089	Flexible	Local	None	CENTRAL CITY	1,000	18	Weak	11.7	0.0	5.9	12/15/2014	7.1	0.0	3.6	Failure		2016	AC - Reconstruction (Minor Collector/Local)	$311,427		
0000019940	2503927	PHILIP ST	WILLOW ST	S CLAIBORNE AVE	352	1	1,093	Flexible	Local	None	CENTRAL CITY	1,000	18	Weak	5.0	7.0	6.0	12/15/2014	2.8	4.1	3.5	Failure		2016	AC - Reconstruction (Minor Collector/Local)	$312,507		
0000019950	2561586	JACKSON AVE	TCHOUPITOULAS ST	ROUSSEAU ST	606	2	2,011	Composite	Major Collector	Local	ST. THOMAS DEV	5,000	34	Weak	8.0	0.0	4.0	12/07/2014	5.6	0.0	2.8	Failure		2016	PCC - Reconstruction (Arterial/Major Collector)	$969,422		
0000019960	2559726	JACKSON AVE	ROUSSEAU ST	ST THOMAS ST	428	2	1,401	Composite	Major Collector	Local	ST. THOMAS DEV	5,000	34	Weak	26.1	0.0	13.1	12/07/2014	21.9	0.0	11.0	Very Poor		2016	PCC - Reconstruction (Arterial/Major Collector)	$675,291		
0000019970	2505675	JACKSON AVE	ST THOMAS ST	CHIPPEWA ST	362	2	1,065	Composite	Major Collector	Local	ST. THOMAS DEV	5,000	34	Weak	28.4	0.0	14.2	12/07/2014	24.2	0.0	12.1	Very Poor		2016	PCC - Reconstruction (Arterial/Major Collector)	$513,390		
0000019980	2505671	JACKSON AVE	CHIPPEWA ST	ANNUNCIATION ST	363	2	1,089	Composite	Major Collector	Local	LOWER GARDEN DISTRICT	5,000	34	Weak	22.1	0.0	11.1	12/07/2014	18.2	0.0	9.1	Failure		2016	PCC - Reconstruction (Arterial/Major Collector)	$524,905		
0000019990	2505661	JACKSON AVE	ANNUNCIATION ST	LAUREL ST	362	2	1,082	Composite	Major Collector	Local	LOWER GARDEN DISTRICT	5,000	34	Weak	31.9	0.0	16.0	12/07/2014	27.4	0.0	13.7	Very Poor		2016	PCC - Reconstruction (Arterial/Major Collector)	$521,317		
0000020000	2505657	JACKSON AVE	LAUREL ST	CONSTANCE ST	363	2	1,016	Composite	Major Collector	Local	ST. THOMAS DEV	5,000	34	Weak	32.1	0.0	16.1	12/07/2014	27.5	0.0	13.8	Very Poor		2016	PCC - Reconstruction (Arterial/Major Collector)	$489,504		
0000020010	2505601	JACKSON AVE	CONSTANCE ST	MAGAZINE ST	369	2	1,121	Composite	Major Collector	Local	LOWER GARDEN DISTRICT	5,000	34	Weak	28.3	0.0	14.2	12/07/2014	24.1	0.0	12.1	Very Poor		2016	PCC - Reconstruction (Arterial/Major Collector)	$540,275		
0000020020	2505439	JACKSON AVE	MAGAZINE ST	CAMP ST	375	2	1,064	Composite	Major Collector	Local	LOWER GARDEN DISTRICT	5,000	34	Weak	35.2	0.0	17.6	12/07/2014	30.3	0.0	15.2	Very Poor		2016	PCC - Reconstruction (Arterial/Major Collector)	$512,962		
0000020030	2505563	JACKSON AVE	CAMP ST	CHESTNUT ST	361	2	1,062	Composite	Major Collector	Local	LOWER GARDEN DISTRICT	5,000	34	Weak	34.1	0.0	17.1	12/07/2014	29.3	0.0	14.7	Very Poor		2016	PCC - Reconstruction (Arterial/Major Collector)	$511,944		
0000020040	2505551	JACKSON AVE	CHESTNUT ST	COLISEUM ST	301	2	923	Composite	Major Collector	Local	LOWER GARDEN DISTRICT	5,000	34	Weak	38.1	13.6	25.9	12/07/2014	33.1	10.9	22.0	Very Poor		2016	PCC - Reconstruction (Arterial/Major Collector)	$445,106		
0000020050	2505512	JACKSON AVE	COLISEUM ST	PRYTANIA ST	482	2	1,317	Composite	Major Collector	Local	LOWER GARDEN DISTRICT	5,000	34	Weak	28.9	0.0	14.5	12/07/2014	23.8	0.0	11.9	Very Poor		2016	PCC - Reconstruction (Arterial/Major Collector)	$635,014		
0000020060	2505404	JACKSON AVE	PRYTANIA ST	ST CHARLES AVE	494	2	1,606	Composite	Major Collector	Local	LOWER GARDEN DISTRICT	5,000	34	Weak	33.6	0.0	16.8	12/07/2014	28.9	0.0	14.5	Very Poor		2016	PCC - Reconstruction (Arterial/Major Collector)	$773,888		
0000020070	2505399	JACKSON AVE	ST CHARLES AVE	CARONDELET ST	355	2	1,575	Composite	Major Collector	Local	CENTRAL CITY	5,000	34	Weak	22.9	45.4	34.2	12/07/2014	18.9	40.1	29.5	Very Poor		2016	AC - Mill and Overlay with Base Repairs	$96,890		
0000020080	2505390	JACKSON AVE	CARONDELET ST	BRAINARD ST	304	2	1,264	Composite	Major Collector	Local	CENTRAL CITY	5,000	34	Weak	45.5	71.2	58.4	12/07/2014	40.2	64.2	52.2	Poor		2016	AC - Mill and Overlay	$51,759		
0000020090	2505371	JACKSON AVE	BRAINARD ST	BARONNE ST	308	2	1,342	Composite	Major Collector	Local	CENTRAL CITY	5,000	34	Weak	33.5	59.0	46.3	12/07/2014	28.8	52.3	40.6	Poor		2016	AC - Mill and Overlay	$54,962		
0000020100	2505369	JACKSON AVE	BARONNE ST	ORETHA CASTLE HALEY BLVD	311	2	1,304	Composite	Major Collector	Local	CENTRAL CITY	5,000	34	Weak	22.0	32.1	27.1	12/07/2014	18.1	27.5	22.8	Very Poor		2016	PCC - Reconstruction (Arterial/Major Collector)	$628,750		
0000020110	2505185	JACKSON AVE	ORETHA CASTLE HALEY BLVD	DANNEEL ST	298	2	1,379	Composite	Major Collector	Local	CENTRAL CITY	5,000	34	Weak	56.2	65.5	60.9	12/07/2014	50.0	58.3	54.2	Poor		2016	AC - Mill and Overlay	$56,473		
0000020120	2505182	JACKSON AVE	DANNEEL ST	S SARATOGA ST	294	2	1,168	Composite	Major Collector	Local	CENTRAL CITY	5,000	34	Weak	71.0	87.7	79.4	12/07/2014	64.0	84.5	74.3	Good		2023	AC - Mill and Overlay	$56,845		
0000020130	2505181	JACKSON AVE	S SARATOGA ST	SIMON BOLIVAR AVE	325	2	1,533	Composite	Major Collector	Local	CENTRAL CITY	5,000	34	Weak	57.3	56.1	41.7	12/07/2014	23.1	49.9	36.5	Very Poor		2016	AC - Mill and Overlay with Base Repairs	$94,299		
0000020140	2505103	JACKSON AVE	SIMON BOLIVAR AVE	S LIBERTY ST	346	2	1,459	Composite	Major Collector	Local	CENTRAL CITY	5,000	34	Weak	35.2	51.3	43.3	12/07/2014	30.3	45.5	37.9	Very Poor		2016	AC - Mill and Overlay with Base Repairs	$89,773		
0000020150	2505101	JACKSON AVE	S LIBERTY ST	LA SALLE ST	320	2	1,397	Composite	Major Collector	Local	CENTRAL CITY	5,000	34	Weak	49.0	46.4	47.7	12/07/2014	43.2	40.9	42.1	Poor		2016	AC - Mill and Overlay	$57,233		
0000020160	2503999	JACKSON AVE	LA SALLE ST	FRERET ST	320	2	1,312	Composite	Major Collector	Local	CENTRAL CITY	5,000	34	Weak	47.6	61.4	54.5	12/07/2014	42.0	54.5	48.3	Poor		2016	AC - Mill and Overlay	$53,752		
0000020170	2503995	JACKSON AVE	FRERET ST	S ROBERTSON ST	320	2	1,112	Composite	Major Collector	Local	CENTRAL CITY	5,000	34	Weak	31.1	29.0	30.1	12/07/2014	26.7	24.7	25.7	Very Poor		2016	AC - Mill and Overlay with Base Repairs	$68,409		
0000020180	2503976	JACKSON AVE	S ROBERTSON ST	MAGNOLIA ST	337	2	1,281	Composite	Major Collector	Local	CENTRAL CITY	5,000	34	Weak	42.1	71.8	57.0	12/07/2014	37.2	64.8	51.0	Poor		2016	AC - Mill and Overlay	$52,450		
0000020190	2503956	JACKSON AVE	MAGNOLIA ST	CLARA ST	290	2	1,180	Composite	Major Collector	Local	CENTRAL CITY	5,000	34	Weak	28.0	56.0	42.0	12/07/2014	23.8	49.8	36.8	Very Poor		2016	AC - Mill and Overlay with Base Repairs	$72,586		
0000020200	2503949	JACKSON AVE	CLARA ST	WILLOW ST	343	2	1,352	Composite	Major Collector	Local	CENTRAL CITY	5,000	34	Weak	19.8	59.9	39.9	12/07/2014	16.2	53.1	34.7	Very Poor		2016	AC - Mill and Overlay with Base Repairs	$83,203		
0000020210	2503925	JACKSON AVE	WILLOW ST	S CLAIBORNE AVE	357	2	1,394	Composite	Major Collector	Local	CENTRAL CITY	5,000	34	Weak	20.9	77.6	49.3	12/07/2014	17.2	71.2	44.2	Poor		2016	AC - Mill and Overlay	$57,110		
0000020220	2504960	JACKSON AVE	ST CHARLES AVE	PRYTANIA ST	494	2	1,463	Composite	Major Collector	Local	LOWER GARDEN DISTRICT	5,000	34	Weak	23.4	11.9	17.6	12/07/2014	19.4	9.2	14.3	Very Poor		2016	PCC - Reconstruction (Arterial/Major Collector)	$705,068		
0000020230	2505510	JACKSON AVE	PRYTANIA ST	COLISEUM ST	480	2	1,365	Composite	Major Collector	Local	LOWER GARDEN DISTRICT	5,000	34	Weak	33.5	27.2	30.4	12/07/2014	28.8	23.0	25.9	Very Poor		2016	AC - Mill and Overlay with Base Repairs	$83,976		
0000020240	2505553	JACKSON AVE	COLISEUM ST	CHESTNUT ST	301	2	921	Composite	Major Collector	Local	LOWER GARDEN DISTRICT	5,000	34	Weak	27.8	0.0	13.9	12/07/2014	23.6	0.0	11.8	Very Poor		2016	PCC - Reconstruction (Arterial/Major Collector)	$443,981		
0000020250	2505561	JACKSON AVE	CHESTNUT ST	CAMP ST	361	2	1,048	Composite	Major Collector	Local	LOWER GARDEN DISTRICT	5,000	34	Weak	18.8	0.0	9.4	12/07/2014	15.4	0.0	7.7	Failure		2016	PCC - Reconstruction (Arterial/Major Collector)	$505,196		
0000020260	2505567	JACKSON AVE	CAMP ST	MAGAZINE ST	374	2	1,126	Composite	Major Collector	Local	LOWER GARDEN DISTRICT	5,000	34	Weak	28.5	0.0	14.3	12/07/2014	24.3	0.0	12.2	Very Poor		2016	PCC - Reconstruction (Arterial/Major Collector)	$542,632		
0000020270	2505441	JACKSON AVE	MAGAZINE ST	CONSTANCE ST	370	2	1,108	Composite	Major Collector	Local	LOWER GARDEN DISTRICT	5,000	34	Weak	26.5	0.0	13.3	12/07/2014	22.3	0.0	11.2	Very Poor		2016	PCC - Reconstruction (Arterial/Major Collector)	$534,224		
0000020280	2505655	JACKSON AVE	CONSTANCE ST	LAUREL ST	363	2	1,091	Composite	Major Collector	Local	LOWER GARDEN DISTRICT	5,000	34	Weak	24.0	0.0	12.0	12/07/2014	19.9	0.0	10.0	Very Poor		2016	PCC - Reconstruction (Arterial/Major Collector)	$526,083		
0000020290	2505659	JACKSON AVE	LAUREL ST	ANNUNCIATION ST	362	2	1,051	Composite	Major Collector	Local	LOWER GARDEN DISTRICT	5,000	34	Weak	14.5	0.0	7.3	12/07/2014	11.6	0.0	5.8	Failure		2016	PCC - Reconstruction (Arterial/Major Collector)	$506,803		
0000020300	2505669	JACKSON AVE	ANNUNCIATION ST	CHIPPEWA ST	363	2	1,094	Composite	Major Collector	Local	LOWER GARDEN DISTRICT	5,000	34	Weak	13.0	0.0	6.5	12/07/2014	10.4	0.0	5.2	Failure		2016	PCC - Reconstruction (Arterial/Major Collector)	$527,261		
0000020310	2505673	JACKSON AVE	CHIPPEWA ST	ST THOMAS ST	361	2	1,111	Composite	Major Collector	Local	ST. THOMAS DEV	5,000	34	Weak	26.2	7.4	16.8	12/07/2014	22.0	5.0	13.5	Very Poor		2016	PCC - Reconstruction (Arterial/Major Collector)	$535,348		
0000020320	2506288	JACKSON AVE	ST THOMAS ST	ROUSSEAU ST	428	2	1,282	Composite	Major Collector	Local	ST. THOMAS DEV	5,000	34	Weak	17.0	0.0	8.5	12/07/2014	13.8	0.0	6.9	Failure		2016	PCC - Reconstruction (Arterial/Major Collector)	$617,771		
0000020330	2506298	JACKSON AVE	ROUSSEAU ST	TCHOUPITOULAS ST	601	2	1,689	Composite	Major Collector	Local	ST. THOMAS DEV	5,000	34	Weak	16.7	0.2	8.5	12/07/2014	13.6	0.0	6.8	Failure		2016	PCC - Reconstruction (Arterial/Major Collector)	$814,323		
0000020340	2506300	JOSEPHINE ST	TCHOUPITOULAS ST	ROUSSEAU ST	624	2	1,869	Rigid	Local	None	ST. THOMAS DEV	1,000	22	Weak	47.9	93.3	70.6	12/07/2014	42.2	91.9	67.1	Fair		2023	PCC - Crack/Joint Sealing	$34,230		
0000020350	2506292	JOSEPHINE ST	ROUSSEAU ST	ST THOMAS ST	427	2	1,251	Rigid	Local	None	ST. THOMAS DEV	1,000	22	Weak	38.1	90.2	64.2	12/07/2014	33.1	87.3	60.2	Fair		2019	PCC - Crack/Joint Sealing	$20,756		
0000020360	2506033	JOSEPHINE ST	ST THOMAS ST	CHIPPEWA ST	362	2	1,199	Rigid	Local	None	ST. THOMAS DEV	1,000	22	Weak	45.2	94.0	69.6	12/07/2014	39.9	92.8	66.4	Fair		2023	PCC - Crack/Joint Sealing	$21,951		
0000020370	2525332	JOSEPHINE ST	CHIPPEWA ST	ANNUNCIATION ST	364	2	1,074	Rigid	Local	None	ST. THOMAS DEV	1,000	22	Weak	55.5	98.5	77.0	12/07/2014	49.4	97.3	73.4	Good		2028	PCC - Crack/Joint Sealing	$22,248		
0000020380	2500307	JOSEPHINE ST	ANNUNCIATION ST	LAUREL ST	361	2	1,037	Rigid	Local	None	ST. THOMAS DEV	1,000	22	Weak	42.7	94.2	68.5	12/07/2014	37.8	92.9	65.4	Fair		2023	PCC - Crack/Joint Sealing	$18,988		
0000020390	2527579	JOSEPHINE ST	LAUREL ST	CONSTANCE ST	363	2	1,156	Rigid	Local	None	ST. THOMAS DEV	1,000	22	Weak	43.5	92.3	67.9	12/07/2014	38.5	90.7	64.6	Fair		2021	PCC - Crack/Joint Sealing	$20,149		
0000020400	2505603	JOSEPHINE ST	CONSTANCE ST	MAGAZINE ST	370	2	1,154	Rigid	Local	None	LOWER GARDEN DISTRICT	1,000	22	Weak	20.8	33.3	27.1	12/07/2014	17.1	28.6	22.9	Very Poor		2016	PCC - Reconstruction (Minor Collector/Local)	$556,021		
0000020410	2505571	JOSEPHINE ST	MAGAZINE ST	CAMP ST	374	2	1,383	Rigid	Local	None	LOWER GARDEN DISTRICT	1,000	22	Weak	12.4	43.1	27.8	12/07/2014	9.8	38.2	24.0	Very Poor		2016	PCC - Reconstruction (Minor Collector/Local)	$666,615		
0000020420	2505565	JOSEPHINE ST	CAMP ST	CHESTNUT ST	362	2	1,020	Rigid	Local	None	LOWER GARDEN DISTRICT	1,000	22	Weak	24.6	67.4	46.0	12/07/2014	20.5	60.2	40.4	Poor		2016	PCC - Crack/Joint Sealing	$15,714		
0000020430	2505559	JOSEPHINE ST	CHESTNUT ST	COLISEUM ST	301	2	952	Rigid	Local	None	LOWER GARDEN DISTRICT	1,000	22	Weak	19.1	48.2	33.7	12/07/2014	15.7	42.5	29.1	Very Poor		2016	PCC - Full Depth Slab Repair	$73,164		
0000020440	2505514	JOSEPHINE ST	COLISEUM ST	PRYTANIA ST	483	2	1,333	Rigid	Local	None	LOWER GARDEN DISTRICT	1,000	22	Weak	6.5	51.6	29.1	12/07/2014	4.1	45.8	25.0	Very Poor		2016	PCC - Full Depth Slab Repair	$102,399		
0000020450	2505504	JOSEPHINE ST	PRYTANIA ST	ST CHARLES AVE	491	2	1,422	Rigid	Local	None	LOWER GARDEN DISTRICT	1,000	22	Weak	16.9	58.7	37.8	12/07/2014	13.8	52.0	32.9	Very Poor		2016	PCC - Full Depth Slab Repair	$109,247		
0000020460	2505402	JOSEPHINE ST	ST CHARLES AVE	CARONDELET ST	355	1	1,147	Composite	Local	None	CENTRAL CITY	1,000	26	Weak	33.3	44.3	38.8	12/07/2014	28.8	39.5	34.2	Very Poor		2016	AC - Mill and Overlay with Base Repairs	$70,603		
0000020470	2505400	JOSEPHINE ST	CARONDELET ST	CARONDELET ST	106	1	367	Composite	Local	None	CENTRAL CITY	1,000	26	Weak	39.0	52.3	45.7	12/07/2014	34.4	46.8	40.6	Poor		2016	AC - Mill and Overlay	$15,018		
0000020480	2505384	JOSEPHINE ST	CARONDELET ST	BRAINARD ST	194	1	612	Rigid	Local	None	CENTRAL CITY	1,000	22	Weak	26.7	93.9	60.3	12/07/2014	22.5	92.7	57.6	Fair		2018	PCC - Crack/Joint Sealing	$9,902		
0000020490	2505382	JOSEPHINE ST	BRAINARD ST	BARONNE ST	284	2	882	Rigid	Local	None	CENTRAL CITY	1,000	22	Weak	41.6	93.7	67.7	12/07/2014	36.7	92.5	64.6	Fair		2022	PCC - Crack/Joint Sealing	$15,758		
0000020500	2505367	JOSEPHINE ST	BARONNE ST	ORETHA CASTLE HALEY BLVD	340	2	1,022	Rigid	Local	None	CENTRAL CITY	1,000	22	Weak	37.0	88.6	62.8	12/07/2014	32.0	85.6	58.8	Fair		2018	PCC - Crack/Joint Sealing	$16,545		
0000020510	2504951	JOSEPHINE ST	FRERET ST	LA SALLE ST	320	1	1,039	Rigid	Local	None	CENTRAL CITY	1,000	22	Weak	22.5	80.1	51.3	12/07/2014	18.6	74.2	46.4	Poor		2016	PCC - Crack/Joint Sealing	$16,012		
0000020520	2505099	JOSEPHINE ST	LA SALLE ST	S LIBERTY ST	319	1	988	Rigid	Local	None	CENTRAL CITY	1,000	22	Weak	31.8	83.3	57.6	12/07/2014	27.3	78.1	52.7	Poor		2016	PCC - Crack/Joint Sealing	$15,224		
0000020530	2505116	JOSEPHINE ST	S LIBERTY ST	SIMON BOLIVAR AVE	347	1	976	Rigid	Local	None	CENTRAL CITY	1,000	22	Weak	33.5	75.7	54.6	12/07/2014	28.8	69.0	48.9	Poor		2016	PCC - Crack/Joint Sealing	$15,039		
0000020540	2505120	JOSEPHINE ST	SIMON BOLIVAR AVE	S SARATOGA ST	322	1	913	Rigid	Local	None	CENTRAL CITY	1,000	22	Weak	28.8	80.6	54.7	12/07/2014	24.6	74.8	49.7	Poor		2016	PCC - Crack/Joint Sealing	$14,065		
0000020550	2505184	JOSEPHINE ST	S SARATOGA ST	DANNEEL ST	296	1	831	Rigid	Local	None	CENTRAL CITY	1,000	22	Weak	21.9	70.4	46.2	12/07/2014	18.0	63.3	40.7	Poor		2016	PCC - Crack/Joint Sealing	$12,799		
0000020560	2505363	JOSEPHINE ST	DANNEEL ST	ORETHA CASTLE HALEY BLVD	296	1	939	Rigid	Local	None	CENTRAL CITY	1,000	22	Weak	36.9	84.0	60.5	12/07/2014	31.9	79.1	55.5	Fair		2017	PCC - Crack/Joint Sealing	$14,833		
0000020570	2503978	JOSEPHINE ST	S ROBERTSON ST	MAGNOLIA ST	341	2	1,034	Rigid	Local	None	CENTRAL CITY	1,000	22	Weak	34.7	87.7	61.2	12/15/2014	29.9	84.5	57.2	Fair		2018	PCC - Crack/Joint Sealing	$16,729		
0000020580	2503963	JOSEPHINE ST	MAGNOLIA ST	CLARA ST	284	2	879	Rigid	Local	None	CENTRAL CITY	1,000	22	Weak	21.6	63.2	42.4	12/15/2014	17.8	56.1	37.0	Very Poor		2016	PCC - Full Depth Slab Repair	$67,529		
0000020590	2503952	JOSEPHINE ST	CLARA ST	WILLOW ST	343	2	990	Rigid	Local	None	CENTRAL CITY	1,000	22	Weak	25.0	78.8	51.9	12/15/2014	20.9	72.6	46.8	Poor		2016	PCC - Crack/Joint Sealing	$15,253		
0000020600	2503947	JOSEPHINE ST	WILLOW ST	S CLAIBORNE AVE	363	2	1,107	Rigid	Local	None	CENTRAL CITY	1,000	22	Weak	42.4	84.3	63.4	12/15/2014	37.5	79.5	58.5	Fair		2018	PCC - Crack/Joint Sealing	$17,914		
0000020610	2530211	ADELE LN	ROUSSEAU ST	ST THOMAS ST	427	2	992	Rigid	Local	None	ST. THOMAS DEV	1,000	22	Weak	0.5	87.6	44.1	12/19/2014	0.0	84.4	42.2	Poor		2016	PCC - Crack/Joint Sealing	$15,276		
0000020620	2527449	ADELE ST	CHIPPEWA ST	ANNUNCIATION ST	362	2	1,069	Rigid	Local	None	ST. THOMAS DEV	1,000	22	Weak	50.9	65.4	58.2	12/09/2014	45.1	58.2	51.7	Poor		2016	PCC - Crack/Joint Sealing	$16,470		

DRAFT

Appendix A RoadMatrix Section Attributes

															Field Measured Conditions				2016 Predicted Conditions									
SectionID	SEGMENTID	Street	From	To	Length (ft)	Lanes	Area (yd^2)	Pavement Type	Functional Class	FHWA Route	Neighborhood	AADT	EGT	Subgrade Strength	RCI	SDI	PCI	PCI Date	RCIYr1	SDIYr1	PCIYr1	PCI Class	Destroyed Road	Need Year (Adjusted)	Need Recommended Rehab (PCI Trigger)	Need Cost (PCI Trigger)	Last Rehab	Last Rehab Date
0000020630	2527447	ADELE ST	ANNUNCIATION ST	LAUREL ST	362	2	1,123	Rigid	Local	None	ST. THOMAS DEV	1,000	22	Weak	53.5	96.9	75.2	12/09/2014	47.6	95.7	71.7	Good		2026	PCC - Crack/Joint Sealing	$22,155		
0000020640	2500020	ST ANDREW ST	ROUSSEAU ST	ST THOMAS ST	427	2	1,248	Rigid	Local	None	ST. THOMAS DEV	1,000	22	Weak	47.1	81.6	64.4	12/19/2014	41.5	76.0	58.8	Fair		2018	PCC - Crack/Joint Sealing	$20,196		
0000020650	2525323	ST MARY ST	ROUSSEAU ST	ST THOMAS ST	365	2	1,067	Rigid	Local	None	ST. THOMAS DEV	1,000	22	Weak	41.7	95.2	68.5	12/13/2014	36.8	93.6	65.2	Fair		2023	PCC - Crack/Joint Sealing	$19,533		
0000020660	2525324	ST MARY ST	ST THOMAS ST	CHIPPEWA ST	318	1	921	Rigid	Local	None	ST. THOMAS DEV	1,000	22	Weak	41.8	98.9	70.4	12/13/2014	36.9	97.8	67.4	Fair		2025	PCC - Crack/Joint Sealing	$17,722		
0000020670	2525328	ST MARY ST	CHIPPEWA ST	ANNUNCIATION ST	409	1	1,356	Rigid	Local	None	ST. THOMAS DEV	1,000	22	Weak	31.0	94.3	62.7	12/13/2014	26.6	93.0	59.8	Fair		2020	PCC - Crack/Joint Sealing	$23,061		
0000020680	2525335	ST MARY ST	ANNUNCIATION ST	LAUREL ST	361	1	1,048	Rigid	Local	None	ST. THOMAS DEV	1,000	22	Weak	52.3	99.3	75.8	12/13/2014	46.5	98.2	72.4	Good		2028	PCC - Crack/Joint Sealing	$21,716		
0000020690	2505597	ST MARY ST	LAUREL ST	PAVE CHANGE	181	1	577	Rigid	Local	None	ST. THOMAS DEV	1,000	22	Weak	22.9	99.0	61.0	12/13/2014	18.9	97.9	58.4	Fair		2020	PCC - Crack/Joint Sealing	$9,812		
0000020695	12505597	ST MARY ST	PAVE CHANGE	CONSTANCE ST	183	1	583	Composite	Local	None	ST. THOMAS DEV	1,000	26	Weak	46.7	95.4	71.1	12/13/2014	41.5	94.0	67.8	Fair		2025	AC - Mill and Overlay	$29,839		
0000020700	2506019	ST MARY ST	CONSTANCE ST	HASTINGS PL	151	1	444	Composite	Local	None	ST. THOMAS DEV	1,000	26	Weak	57.9	80.9	69.4	12/13/2014	51.8	75.9	63.9	Fair		2020	AC - Mill and Overlay	$20,069		
0000020710	2505649	ST MARY ST	HASTINGS PL	MAGAZINE ST	219	1	627	Composite	Local	None	LOWER GARDEN DISTRICT	1,000	26	Weak	69.5	78.4	74.0	12/13/2014	63.1	72.8	68.0	Fair		2021	AC - Mill and Overlay	$29,035		
0000020720	2505646	ST MARY ST	MAGAZINE ST	SOPHIE WRIGHT PL	257	1	797	Composite	Local	None	LOWER GARDEN DISTRICT	1,000	26	Weak	34.1	33.7	33.9	12/13/2014	29.3	29.2	29.4	Very Poor		2016	AC - Mill and Overlay with Base Repairs	$49,040		
0000020730	2505645	ST MARY ST	SOPHIE WRIGHT PL	CAMP ST	186	1	503	Rigid	Local	None	LOWER GARDEN DISTRICT	1,000	22	Weak	18.5	36.4	27.5	12/13/2014	15.2	31.5	23.4	Very Poor		2016	PCC - Reconstruction (Minor Collector/Local)	$242,288		
0000020740	2504962	ST MARY ST	CAMP ST	CHESTNUT ST	299	1	920	Composite	Local	None	LOWER GARDEN DISTRICT	1,000	26	Weak	9.0	44.1	26.6	12/13/2014	6.0	39.3	22.7	Very Poor		2016	PCC - Reconstruction (Minor Collector/Local)	$443,392		
0000020750	2505471	ST MARY ST	CHESTNUT ST	COLISEUM ST	299	1	867	Rigid	Local	None	LOWER GARDEN DISTRICT	1,000	22	Weak	16.6	24.4	20.5	12/13/2014	13.5	20.3	16.9	Very Poor		2016	PCC - Reconstruction (Minor Collector/Local)	$417,792		
0000020760	2505520	ST MARY ST	COLISEUM ST	PRYTANIA ST	485	1	1,383	Rigid	Local	None	LOWER GARDEN DISTRICT	1,000	22	Weak	24.5	41.6	33.1	12/13/2014	20.4	36.7	28.6	Very Poor		2016	PCC - Full Depth Slab Repair	$106,301		
0000020770	2505516	ST MARY ST	PRYTANIA ST	ST CHARLES AVE	493	1	1,404	Rigid	Local	None	LOWER GARDEN DISTRICT	1,000	22	Weak	3.4	42.3	22.9	12/13/2014	1.0	37.4	19.2	Very Poor		2016	PCC - Reconstruction (Minor Collector/Local)	$676,737		
0000020780	2505456	ST MARY ST	ST CHARLES AVE	CARONDELET ST	465	1	1,390	Rigid	Local	None	CENTRAL CITY	1,000	22	Weak	34.4	57.3	46.2	12/13/2014	29.6	52.6	41.1	Poor		2016	PCC - Crack/Joint Sealing	$21,419		
0000020790	2505388	ST ANDREW ST	CARONDELET ST	BRAINARD ST	189	2	684	Rigid	Local	None	CENTRAL CITY	1,000	22	Weak	35.7	70.4	53.1	12/10/2014	30.8	63.3	47.1	Poor		2016	PCC - Crack/Joint Sealing	$10,531		
0000020800	2505386	ST ANDREW ST	BRAINARD ST	BARONNE ST	273	2	844	Flexible	Local	None	CENTRAL CITY	1,000	18	Weak	12.1	28.7	20.4	12/10/2014	7.3	17.4	12.4	Very Poor		2016	AC - Reconstruction (Minor Collector/Local)	$241,426		
0000020810	2505375	ST ANDREW ST	BARONNE ST	ORETHA CASTLE HALEY BLVD	354	2	1,014	Flexible	Local	None	CENTRAL CITY	1,000	18	Weak	18.8	0.8	9.8	12/10/2014	11.4	0.2	5.8	Failure		2016	AC - Reconstruction (Minor Collector/Local)	$289,883		
0000020820	2505365	ST ANDREW ST	ORETHA CASTLE HALEY BLVD	DANNEEL ST	251	1	685	Rigid	Local	None	CENTRAL CITY	1,000	22	Weak	32.0	73.7	52.9	12/15/2014	27.4	66.9	47.2	Poor		2016	PCC - Crack/Joint Sealing	$10,548		
0000020830	2504816	ST ANDREW ST	DANNEEL ST	S RAMPART ST	167	1	445	Rigid	Local	None	CENTRAL CITY	1,000	22	Weak	26.4	30.8	28.6	12/15/2014	22.2	26.4	24.3	Very Poor		2016	PCC - Reconstruction (Minor Collector/Local)	$214,386		
0000020840	2504814	ST ANDREW ST	S RAMPART ST	S SARATOGA ST	130	1	350	Rigid	Local	None	CENTRAL CITY	1,000	22	Weak	21.8	58.3	40.1	12/15/2014	17.9	51.7	34.8	Very Poor		2016	PCC - Full Depth Slab Repair	$26,887		
0000020850	2504933	ST ANDREW ST	S SARATOGA ST	SIMON BOLIVAR AVE	320	1	824	Rigid	Local	None	CENTRAL CITY	1,000	22	Weak	36.3	72.0	54.2	12/15/2014	31.4	65.1	48.3	Poor		2016	PCC - Crack/Joint Sealing	$12,691		
0000020860	2505114	ST ANDREW ST	SIMON BOLIVAR AVE	S LIBERTY ST	347	1	1,076	Rigid	Local	None	CENTRAL CITY	1,000	22	Weak	37.8	44.5	41.2	12/15/2014	32.8	39.3	36.1	Very Poor		2016	PCC - Full Depth Slab Repair	$82,693		
0000020862	2505112	ST ANDREW ST	S LIBERTY ST	S LIBERTY ST	27	1	86	Rigid	Local	None	CENTRAL CITY	1,000	22	Weak	47.1	83.4	65.3	12/15/2014	41.5	78.3	59.9	Fair		2018	PCC - Crack/Joint Sealing	$1,387		
0000020870	2505107	ST ANDREW ST	S LIBERTY ST	LA SALLE ST	346	1	1,041	Rigid	Local	None	CENTRAL CITY	1,000	22	Weak	34.5	46.2	40.4	12/15/2014	29.7	40.8	35.3	Very Poor		2016	PCC - Full Depth Slab Repair	$80,029		
0000020880	2504953	ST ANDREW ST	LA SALLE ST	FRERET ST	292	1	836	Rigid	Local	None	CENTRAL CITY	1,000	22	Weak	28.9	50.8	39.9	12/15/2014	24.7	45.0	34.9	Very Poor		2016	PCC - Full Depth Slab Repair	$64,250		
0000020890	2504692	ST ANDREW ST	FRERET ST	FRERET ST	78	1	220	Rigid	Local	None	CENTRAL CITY	1,000	22	Weak	9.1	79.0	44.1	12/15/2014	6.7	72.9	39.8	Very Poor		2016	PCC - Full Depth Slab Repair	$16,923		
0000020900	2504687	ST ANDREW ST	FRERET ST	S ROBERTSON ST	243	1	742	Rigid	Local	None	CENTRAL CITY	1,000	22	Weak	26.1	49.0	37.6	12/15/2014	21.9	43.2	32.6	Very Poor		2016	PCC - Full Depth Slab Repair	$57,036		
0000020910	2505064	ST ANDREW ST	S ROBERTSON ST	S ROBERTSON ST	69	1	197	Rigid	Local	None	CENTRAL CITY	1,000	22	Weak	27.0	80.5	53.8	12/15/2014	22.8	74.7	48.8	Poor		2016	PCC - Crack/Joint Sealing	$3,030		
0000020920	2503980	ST ANDREW ST	S ROBERTSON ST	MAGNOLIA ST	313	1	894	Rigid	Local	None	CENTRAL CITY	1,000	22	Weak	27.8	50.0	38.9	12/15/2014	23.6	44.2	33.9	Very Poor		2016	PCC - Full Depth Slab Repair	$68,733		
0000020930	2503965	ST ANDREW ST	MAGNOLIA ST	CLARA ST	245	1	685	Rigid	Local	None	CENTRAL CITY	1,000	22	Weak	14.7	74.9	44.8	12/15/2014	11.8	68.2	40.0	Poor		2016	PCC - Crack/Joint Sealing	$10,548		
0000020940	2503961	ST ANDREW ST	CLARA ST	CLARA ST	70	1	212	Rigid	Local	None	CENTRAL CITY	1,000	22	Weak	28.2	61.6	44.9	12/15/2014	24.0	54.6	39.3	Very Poor		2016	PCC - Full Depth Slab Repair	$16,291		
0000020950	2503960	ST ANDREW ST	CLARA ST	WILLOW ST	272	1	785	Rigid	Local	None	CENTRAL CITY	1,000	22	Weak	26.2	71.5	48.9	12/15/2014	22.0	64.5	43.3	Poor		2016	PCC - Crack/Joint Sealing	$12,097		
0000020952	2503950	ST ANDREW ST	WILLOW ST	WILLOW ST	39	1	114	Rigid	Local	None	CENTRAL CITY	1,000	22	Weak	36.4	92.0	64.2	12/15/2014	31.5	90.3	60.9	Fair		2020	PCC - Crack/Joint Sealing	$1,942		
0000020960	2503884	ST ANDREW ST	WILLOW ST	S CLAIBORNE AVE	329	1	999	Rigid	Local	None	CENTRAL CITY	1,000	22	Weak	29.0	60.1	44.6	12/15/2014	24.7	53.3	39.0	Very Poor		2016	PCC - Full Depth Slab Repair	$76,776		
0000020970	2505454	ST ANDREW ST	CARONDELET ST	ST CHARLES AVE	464	1	1,417	Flexible	Local	None	CENTRAL CITY	1,000	18	Weak	63.9	67.0	65.5	12/10/2014	57.5	61.1	59.3	Fair		2018	AC - Mill and Overlay	$60,987		
0000020980	2505508	ST ANDREW ST	ST CHARLES AVE	PRYTANIA ST	491	1	1,356	Flexible	Local	None	LOWER GARDEN DISTRICT	1,000	18	Weak	42.8	80.2	61.5	12/10/2014	31.0	76.0	53.5	Poor		2016	AC - Mill and Overlay	$55,527		
0000020990	2505522	ST ANDREW ST	PRYTANIA ST	COLISEUM ST	483	1	1,302	Flexible	Local	None	LOWER GARDEN DISTRICT	1,000	18	Weak	39.1	79.2	59.2	12/10/2014	26.2	74.8	50.5	Poor		2016	AC - Mill and Overlay	$53,329		
0000021000	2505473	ST ANDREW ST	COLISEUM ST	CHESTNUT ST	301	1	799	Flexible	Local	None	LOWER GARDEN DISTRICT	1,000	18	Weak	58.3	87.7	73.0	12/10/2014	50.8	84.2	67.5	Fair		2020	AC - Mill and Overlay	$36,139		
0000021010	2505319	ST ANDREW ST	CHESTNUT ST	CAMP ST	357	1	1,045	Flexible	Local	None	LOWER GARDEN DISTRICT	1,000	18	Weak	52.7	85.6	69.2	12/10/2014	44.1	81.8	63.0	Fair		2019	AC - Mill and Overlay	$46,083		
0000021020	2505321	ST ANDREW ST	CAMP ST	MAGAZINE ST	381	1	1,055	Flexible	Local	None	LOWER GARDEN DISTRICT	1,000	18	Weak	47.9	88.8	68.4	12/10/2014	38.2	85.4	61.8	Fair		2018	AC - Mill and Overlay	$45,380		
0000021030	2505651	ST ANDREW ST	MAGAZINE ST	CONSTANCE ST	369	1	1,020	Flexible	Local	None	LOWER GARDEN DISTRICT	1,000	18	Weak	26.6	63.5	45.1	12/10/2014	16.0	57.0	36.5	Very Poor		2016	AC - Mill and Overlay with Base Repairs	$62,741		
0000021040	2505653	ST ANDREW ST	CONSTANCE ST	LAUREL ST	363	1	1,100	Rigid	Local	None	ST. THOMAS DEV	1,000	22	Weak	47.3	91.2	69.3	12/10/2014	41.7	88.9	65.3	Fair		2021	PCC - Crack/Joint Sealing	$19,171		
0000021050	2500022	ST ANDREW ST	LAUREL ST	ANNUNCIATION ST	363	1	1,118	Rigid	Local	None	ST. THOMAS DEV	1,000	22	Weak	43.2	88.9	66.1	12/10/2014	38.3	85.9	62.1	Fair		2020	PCC - Crack/Joint Sealing	$19,012		
0000021060	2525327	ST ANDREW ST	ANNUNCIATION ST	CHIPPEWA ST	365	1	1,080	Rigid	Local	None	ST. THOMAS DEV	1,000	22	Weak	41.0	90.6	65.8	12/10/2014	36.1	87.9	62.0	Fair		2020	PCC - Crack/Joint Sealing	$18,358		
0000021070	2500021	ST ANDREW ST	CHIPPEWA ST	CHIPPEWA ST	157	1	466	Rigid	Local	None	ST. THOMAS DEV	1,000	22	Weak	20.9	49.6	35.3	12/10/2014	17.2	43.8	30.5	Very Poor		2016	PCC - Full Depth Slab Repair	$35,844		
0000021080	2506071	FELICITY ST	RELIGIOUS ST	ROUSSEAU ST	83	2	261	Rigid	Major Collector	None	LOWER GARDEN DISTRICT	5,000	30	Weak	13.3	88.9	51.1	12/13/2014	10.6	85.9	48.3	Poor		2016	PCC - Joint Repair	$13,376		
0000021090	2506041	FELICITY ST	ROUSSEAU ST	CELESTE ST	227	2	692	Rigid	Major Collector	None	ST. THOMAS DEV	5,000	30	Weak	27.0	85.9	56.5	12/13/2014	22.8	81.9	52.4	Poor		2016	PCC - Joint Repair	$35,471		
0000021100	2505984	FELICITY ST	CELESTE ST	ST THOMAS ST	122	2	371	Rigid	Major Collector	None	ST. THOMAS DEV	5,000	30	Weak	26.9	91.2	59.1	12/13/2014	22.7	88.9	55.8	Fair		2017	PCC - Joint Repair	$19,505		
0000021110	2525331	FELICITY ST	ST THOMAS ST	ST JAMES ST	537	2	1,720	Rigid	Major Collector	None	ST. THOMAS DEV	5,000	30	Weak	34.8	86.4	60.6	12/13/2014	30.0	82.7	56.4	Fair		2017	PCC - Joint Repair	$90,403		
0000021120	2506029	FELICITY ST	ST JAMES ST	ANNUNCIATION ST	350	2	1,088	Rigid	Major Collector	None	ST. THOMAS DEV	5,000	30	Weak	38.7	84.4	61.6	12/13/2014	33.7	79.7	56.7	Fair		2017	PCC - Joint Repair	$57,188		
0000021130	2506025	FELICITY ST	ANNUNCIATION ST	LAUREL ST	218	2	680	Rigid	Major Collector	None	LOWER GARDEN DISTRICT	5,000	30	Weak	37.1	92.0	64.6	12/13/2014	32.1	90.3	61.2	Fair		2020	PCC - Joint Repair	$38,492		
0000021140	2506023	FELICITY ST	LAUREL ST	MARKET ST	197	2	582	Cobblestone/Brick	Major Collector	None	LOWER GARDEN DISTRICT	5,000	13	Weak	7.1	98.8	53.0	12/13/2014	4.7	97.6	51.2	Poor		2016				
0000021150	2506020	FELICITY ST	MARKET ST	CONSTANCE ST	102	2	295	Cobblestone/Brick	Major Collector	None	LOWER GARDEN DISTRICT	5,000	13	Weak	6.6	85.9	46.3	12/13/2014	4.2	81.7	43.0	Poor		2029	AC - Pothole Filling	$8,331		
0000021160	2506018	FELICITY ST	CONSTANCE ST	MAGAZINE ST	441	2	1,323	Cobblestone/Brick	Major Collector	None	LOWER GARDEN DISTRICT	5,000	13	Weak	0.5	78.9	39.7	12/13/2014	0.0	72.4	36.2	Very Poor		2026	AC - Pothole Filling	$34,683		
0000021170	2504971	FELICITY ST	MAGAZINE ST	RICHARD ST	169	2	489	Cobblestone/Brick	Major Collector	None	LOWER GARDEN DISTRICT	5,000	13	Weak	11.3	92.9	52.1	12/13/2014	8.4	91.3	49.9	Poor		2035	AC - Pothole Filling	$16,010		
0000021180	2505491	FELICITY ST	RICHARD ST	SOPHIE WRIGHT PL	306	2	879	Cobblestone/Brick	Major Collector	None	LOWER GARDEN DISTRICT	5,000	13	Weak	15.1	68.4	41.8	12/13/2014	11.8	60.9	36.4	Very Poor		2023	AC - Pothole Filling	$21,404		
0000021190	2505488	FELICITY ST	SOPHIE WRIGHT PL	CAMP ST	84	2	346	Cobblestone/Brick	Major Collector	None	LOWER GARDEN DISTRICT	5,000	13	Weak	15.5	45.1	30.3	12/13/2014	12.1	39.7	25.9	Very Poor		2016	AC - Pothole Filling	$7,084		
0000021200	2505483	FELICITY ST	CAMP ST	CHESTNUT ST	179	2	530	Cobblestone/Brick	Major Collector	None	LOWER GARDEN DISTRICT	5,000	13	Weak	10.6	87.1	48.9	12/13/2014	7.9	83.6	45.8	Poor		2030	AC - Pothole Filling	$15,337		
0000021210	2505480	FELICITY ST	CHESTNUT ST	ORANGE ST	126	2	394	Cobblestone/Brick	Major Collector	None	LOWER GARDEN DISTRICT	5,000	13	Weak	12.6	85.4	49.0	12/13/2014	9.6	80.9	45.3	Poor		2029	AC - Pothole Filling	$11,123		
0000021220	2505475	FELICITY ST	ORANGE ST	COLISEUM ST	173	2	516	Cobblestone/Brick	Major Collector	None	LOWER GARDEN DISTRICT	5,000	13	Weak	16.3	89.1	52.7	12/13/2014	12.9	86.0	49.5	Poor		2031	AC - Pothole Filling	$15,301		
0000021230	2505467	FELICITY ST	COLISEUM ST	PRYTANIA ST	489	2	1,256	Cobblestone/Brick	Major Collector	None	LOWER GARDEN DISTRICT	5,000	13	Weak	15.2	75.4	45.3	12/13/2014	11.9	68.4	40.2	Poor		2025	AC - Pothole Filling	$32,135		
0000021240	2505517	FELICITY ST	PRYTANIA ST	URANIA ST	230	2	756	Cobblestone/Brick	Major Collector	None	LOWER GARDEN DISTRICT	5,000	13	Weak	8.9	82.5	45.7	12/13/2014	6.4	76.9	41.7	Poor		2028	AC - Pothole Filling	$20,834		
0000021250	2505500	FELICITY ST	URANIA ST	ST CHARLES AVE	264	2	906	Cobblestone/Brick	Major Collector	None	LOWER GARDEN DISTRICT	5,000	13	Weak	5.1	77.9	41.5	12/13/2014	2.7	71.3	37.0	Very Poor		2026	AC - Pothole Filling	$23,740		
0000021260	2505458	FELICITY ST	ST CHARLES AVE	CARONDELET ST	465	2	1,435	Cobblestone/Brick	Major Collector	None	CENTRAL CITY	5,000	13	Weak	23.1	89.3	56.2	12/13/2014	18.9	86.2	52.6	Poor		2032	AC - Pothole Filling	$43,637		
0000021270	2505450	FELICITY ST	CARONDELET ST	BARONNE ST	455	2	1,364	Cobblestone/Brick	Major Collector	None	CENTRAL CITY	5,000	13	Weak	28.3	83.3	55.8	12/13/2014	24.0	77.8	50.9	Poor		2028	AC - Pothole Filling	$37,568		
0000021280	2505380	FELICITY ST	BARONNE ST	ORETHA CASTLE HALEY BLVD	454	2	1,925	Composite	Major Collector	None	CENTRAL CITY	5,000	34	Weak	14.9	0.0	7.5	12/13/2014	12.0	0.0	6.0	Failure		2016	PCC - Reconstruction (Arterial/Major Collector)	$928,076		
0000021290	2505129	FELICITY ST	ORETHA CASTLE HALEY BLVD	S RAMPART ST	319	2	1,244	Composite	Major Collector	None	CENTRAL CITY	5,000	34	Weak	26.1	4.1	15.1	12/13/2014	21.9	1.7	11.8	Very Poor		2016	PCC - Reconstruction (Arterial/Major Collector)	$599,830		
0000021300	2504813	FELICITY ST	S RAMPART ST	S SARATOGA ST	257	2	1,060	Composite	Major Collector	None	CENTRAL CITY	5,000	34	Weak	26.1	4.3	15.2	12/13/2014	21.9	1.9	11.9	Very Poor		2016	PCC - Reconstruction (Arterial/Major Collector)	$511,034		
0000021310	2504810	FELICITY ST	S SARATOGA ST	SIMON BOLIVAR AVE	219	2	872	Composite	Major Collector	None	CENTRAL CITY	5,000	34	Weak	11.9	3.6	7.8	12/13/2014	9.4	1.2	5.3	Failure		2016	PCC - Reconstruction (Arterial/Major Collector)	$420,256		
0000021320	2529873	FELICITY ST	SIMON BOLIVAR AVE	EUTERPE ST	343	2	1,215	Composite	Local	None	CENTRAL CITY	1,000	26	Weak	53.6	75.3	64.5	12/13/2014	48.0	69.2	58.6	Fair		2018	AC - Mill and Overlay	$52,299		
0000021330	2529872	FELICITY ST	EUTERPE ST	S LIBERTY ST	62	2	304	Composite	Local	None	CENTRAL CITY	1,000	26	Weak	67.6	87.4	77.5	12/13/2014	61.1	84.5	72.8	Good		2023	AC - Mill and Overlay	$14,823		
0000021340	2504945	FELICITY ST	S LIBERTY ST	LA SALLE ST	380	2	1,535	Composite	Local	None	CENTRAL CITY	1,000	26	Weak	68.5	79.2	73.9	12/13/2014	62.1	73.8	68.0	Fair		2021	AC - Mill and Overlay	$71,124		
0000021350	2504694	FELICITY ST	LA SALLE ST	FRERET ST	307	2	1,264	Composite	Local	None	CENTRAL CITY	1,000	26	Weak	50.8	71.0	60.9	12/13/2014	45.3	64.7	55.0	Fair		2017	AC - Mill and Overlay	$53,085		
0000021360	2504685	FELICITY ST	FRERET ST	S ROBERTSON ST	307	2	1,233	Composite	Local	None	CENTRAL CITY	1,000	26	Weak	70.6	76.9	73.8	12/13/2014	64.3	70.9	67.6	Fair		2021	AC - Mill and Overlay	$57,159		
0000021370	2503973	FELICITY ST	S ROBERTSON ST	MAGNOLIA ST	306	2	1,177	Composite	Local	None	CENTRAL CITY	1,000	26	Weak	68.8	80.7	74.8	12/13/2014	62.4	75.6	69.0	Fair		2021	AC - Mill and Overlay	$54,549		
0000021380	2503967	FELICITY ST	MAGNOLIA ST	CLARA ST	307	2	1,287	Composite	Local	None	CENTRAL CITY	1,000	26	Weak	59.1	79.4	69.3	12/13/2014	52.9	74.0	63.5	Fair		2019	AC - Mill and Overlay	$56,753		

DRAFT

Appendix A RoadMatrix Section Attributes

															Field Measured Conditions				2016 Predicted Conditions									
SectionID	SEGMENTID	Street	From	To	Length (ft)	Lanes	Area (yd^2)	Pavement Type	Functional Class	FHWA Route	Neighborhood	AADT	EGT	Subgrade Strength	RCI	SDI	PCI	PCI Date	RCIYr1	SDIYr1	PCIYr1	PCI Class	Destroyed Road	Need Year (Adjusted)	Need Recommended Rehab (PCI Trigger)	Need Cost (PCI Trigger)	Last Rehab	Last Rehab Date
0000021390	2503958	FELICITY ST	CLARA ST	WILLOW ST	306	2	1,161	Composite	Local	None	CENTRAL CITY	1,000	26	Weak	44.6	71.9	58.3	12/13/2014	39.8	65.6	52.7	Poor		2016	AC - Mill and Overlay	$47,544		
0000021400	2503888	FELICITY ST	WILLOW ST	S CLAIBORNE AVE	313	2	1,292	Composite	Local	None	CENTRAL CITY	1,000	26	Weak	27.1	83.7	55.4	12/13/2014	23.2	79.1	51.2	Poor		2016	AC - Mill and Overlay	$52,919		
0000021410	2506074	NUNS ST	DEAD END	RELIGIOUS ST	262	2	770	Flexible	Local	None	ST. THOMAS DEV	1,000	18	Weak	25.5	13.6	19.6	12/10/2014	15.4	8.2	11.8	Very Poor		2016	AC - Reconstruction (Minor Collector/Local)	$220,105		
0000021420	2506099	CELESTE ST	S PETERS ST	TCHOUPITOULAS ST	449	2	1,387	Cobblestone/Brick	Local	None	LOWER GARDEN DISTRICT	1,000	13	Weak	13.3	82.9	48.1	12/10/2014	10.2	77.4	43.8	Poor		2028	AC - Pothole Filling	$38,199		
0000021430	2506043	CELESTE ST	TCHOUPITOULAS ST	RELIGIOUS ST	319	2	1,064	Cobblestone/Brick	Local	None	LOWER GARDEN DISTRICT	1,000	13	Weak	5.6	90.1	47.9	12/10/2014	3.2	87.1	45.2	Poor		2032	AC - Pothole Filling	$32,348		
0000021440	2506040	CELESTE ST	RELIGIOUS ST	FELICITY ST	262	2	858	Cobblestone/Brick	Local	None	LOWER GARDEN DISTRICT	1,000	13	Weak	5.7	86.1	45.9	12/10/2014	3.3	82.0	42.7	Poor		2030	AC - Pothole Filling	$24,825		
0000021450	2506097	ST JAMES ST	S PETERS ST	TCHOUPITOULAS ST	448	2	1,365	Composite	Local	None	LOWER GARDEN DISTRICT	1,000	26	Weak	13.4	31.4	22.4	12/10/2014	10.4	27.2	18.8	Very Poor		2016	PCC - Reconstruction (Minor Collector/Local)	$657,885		
0000021460	2506045	ST JAMES ST	TCHOUPITOULAS ST	RELIGIOUS ST	318	2	960	Composite	Local	None	LOWER GARDEN DISTRICT	1,000	26	Weak	19.4	24.7	22.1	12/10/2014	16.2	20.8	18.5	Very Poor		2016	PCC - Reconstruction (Minor Collector/Local)	$462,565		
0000021470	2505983	ST JAMES ST	RELIGIOUS ST	ST THOMAS ST	375	2	1,188	Composite	Local	None	LOWER GARDEN DISTRICT	1,000	26	Weak	12.0	0.1	6.1	12/10/2014	9.0	0.0	4.5	Failure		2016	PCC - Reconstruction (Minor Collector/Local)	$572,570		
0000021480	2505973	ST JAMES ST	ST THOMAS ST	CHIPPEWA ST	427	2	1,242	Composite	Local	None	LOWER GARDEN DISTRICT	1,000	26	Weak	40.2	2.7	21.5	12/10/2014	35.7	0.0	17.9	Very Poor		2016	PCC - Reconstruction (Minor Collector/Local)	$598,705		
0000021490	2505638	MARKET ST	S PETERS ST	TCHOUPITOULAS ST	448	2	1,868	Flexible	Local	None	LOWER GARDEN DISTRICT	1,000	18	Weak	12.0	41.2	26.6	12/10/2014	7.3	28.6	18.0	Very Poor		2016	AC - Reconstruction (Minor Collector/Local)	$534,233		
0000021500	2505981	MARKET ST	TCHOUPITOULAS ST	RELIGIOUS ST	319	2	1,330	Flexible	Local	None	LOWER GARDEN DISTRICT	1,000	18	Weak	7.8	35.4	21.6	12/10/2014	4.7	22.6	13.7	Very Poor		2016	AC - Reconstruction (Minor Collector/Local)	$380,220		
0000021510	2505978	MARKET ST	RELIGIOUS ST	ST THOMAS ST	375	2	1,674	Rigid	Local	None	LOWER GARDEN DISTRICT	1,000	22	Weak	29.9	66.0	48.0	12/10/2014	25.6	58.8	42.2	Poor		2016	PCC - Crack/Joint Sealing	$25,786		
0000021520	2505972	MARKET ST	ST THOMAS ST	CHIPPEWA ST	427	2	1,883	Rigid	Local	None	LOWER GARDEN DISTRICT	1,000	22	Weak	50.7	91.7	71.2	12/10/2014	44.9	89.8	67.4	Fair		2022	PCC - Crack/Joint Sealing	$33,634		
0000021530	2506027	MARKET ST	CHIPPEWA ST	ANNUNCIATION ST	311	2	1,308	Rigid	Local	None	LOWER GARDEN DISTRICT	1,000	22	Weak	44.5	83.8	64.2	12/10/2014	39.3	78.8	59.1	Fair		2018	PCC - Crack/Joint Sealing	$21,169		
0000021540	2506024	MARKET ST	ANNUNCIATION ST	FELICITY ST	350	1	1,580	Rigid	Local	None	LOWER GARDEN DISTRICT	1,000	22	Weak	33.6	64.0	48.8	12/10/2014	28.9	56.9	42.9	Poor		2016	PCC - Crack/Joint Sealing	$24,348		
0000021550	2504970	RICHARD ST	MAGAZINE ST	FELICITY ST	141	2	450	Flexible	Local	None	LOWER GARDEN DISTRICT	1,000	18	Weak	27.8	53.8	40.8	12/10/2014	16.8	45.4	31.1	Very Poor		2016	AC - Mill and Overlay with Base Repairs	$27,696		
0000021560	2506015	RICHARD ST	MAGAZINE ST	CONSTANCE ST	377	1	1,227	Flexible	Local	None	LOWER GARDEN DISTRICT	1,000	18	Weak	7.6	8.5	8.1	12/10/2014	4.5	5.1	4.8	Failure		2016	AC - Reconstruction (Minor Collector/Local)	$350,860		
0000021570	2505599	RICHARD ST	CONSTANCE ST	ANNUNCIATION ST	439	1	1,213	Flexible	Local	None	LOWER GARDEN DISTRICT	1,000	18	Weak	20.7	28.7	24.7	12/10/2014	12.5	17.4	15.0	Very Poor		2016	AC - Reconstruction (Minor Collector/Local)	$346,792		
0000021580	2506022	RICHARD ST	ANNUNCIATION ST	CHIPPEWA ST	310	1	1,175	Rigid	Local	None	LOWER GARDEN DISTRICT	1,000	22	Weak	49.4	91.0	65.7	12/10/2014	35.5	88.8	62.0	Fair		2020	PCC - Crack/Joint Sealing	$19,979		
0000021590	2506035	RICHARD ST	CHIPPEWA ST	ST THOMAS ST	426	1	1,356	Rigid	Local	None	LOWER GARDEN DISTRICT	1,000	22	Weak	41.6	91.5	66.6	12/10/2014	36.7	89.4	63.1	Fair		2021	PCC - Crack/Joint Sealing	$23,637		
0000021600	2505975	RICHARD ST	ST THOMAS ST	RELIGIOUS ST	376	1	1,278	Rigid	Local	None	LOWER GARDEN DISTRICT	1,000	22	Weak	43.4	97.9	70.7	12/10/2014	38.4	96.8	67.6	Fair		2025	PCC - Crack/Joint Sealing	$24,588		
0000021610	2505635	RICHARD ST	RELIGIOUS ST	TCHOUPITOULAS ST	319	1	1,065	Rigid	Local	None	LOWER GARDEN DISTRICT	1,000	22	Weak	19.5	83.2	51.4	12/10/2014	16.0	78.0	47.0	Poor		2016	PCC - Crack/Joint Sealing	$16,404		
0000021620	2505641	RICHARD ST	TCHOUPITOULAS ST	S PETERS ST	447	1	1,414	Flexible	Local	None	LOWER GARDEN DISTRICT	1,000	18	Weak	24.3	0.6	12.5	12/10/2014	14.7	0.1	7.4	Failure		2016	AC - Reconstruction (Minor Collector/Local)	$404,242		
0000021630	2506093	ORANGE ST	DEAD END	S PETERS ST	350		1,144	Unknown/Undefined	Local	None	LOWER GARDEN DISTRICT	1,000		Weak								No Data						
0000021640	2505637	ORANGE ST	S PETERS ST	PAVE CHANGE	345	2	1,015	Cobblestone/Brick	Local	None	LOWER GARDEN DISTRICT	1,000	13	Weak	18.8	85.1	52.0	12/10/2014	15.1	80.4	47.8	Poor		2029	AC - Pothole Filling	$28,645		
0000021645	12505637	ORANGE ST	PAVE CHANGE	TCHOUPITOULAS ST	94	2	276	Rigid	Local	None	LOWER GARDEN DISTRICT	1,000	22	Weak	4.1	88.8	46.5	12/10/2014	1.7	85.8	43.8	Poor		2016	PCC - Crack/Joint Sealing	$4,259		
0000021650	2505633	ORANGE ST	TCHOUPITOULAS ST	RELIGIOUS ST	319	1	984	Rigid	Local	None	LOWER GARDEN DISTRICT	1,000	22	Weak	11.7	9.5	10.6	12/10/2014	9.2	7.1	8.2	Failure		2016	PCC - Reconstruction (Minor Collector/Local)	$474,455		
0000021660	2505977	ORANGE ST	RELIGIOUS ST	ST THOMAS ST	376	1	1,103	Rigid	Local	None	LOWER GARDEN DISTRICT	1,000	22	Weak	22.3	10.1	16.2	12/10/2014	18.4	7.7	13.1	Very Poor		2016	PCC - Reconstruction (Minor Collector/Local)	$531,814		
0000021670	2505970	ORANGE ST	ST THOMAS ST	CHIPPEWA ST	310	1	934	Rigid	Local	None	LOWER GARDEN DISTRICT	1,000	22	Weak	19.0	8.8	13.9	12/10/2014	15.6	6.4	11.0	Very Poor		2016	PCC - Reconstruction (Minor Collector/Local)	$450,087		
0000021680	2506037	ORANGE ST	CHIPPEWA ST	CHIPPEWA ST	118	1	347	Rigid	Major Collector	None	LOWER GARDEN DISTRICT	5,000	30	Weak	39.7	93.0	66.4	12/10/2014	34.8	91.6	63.2	Fair		2021	PCC - Joint Repair	$20,111		
0000021690	2506013	ORANGE ST	CHIPPEWA ST	ANNUNCIATION ST	309	1	919	Rigid	Major Collector	None	LOWER GARDEN DISTRICT	5,000	30	Weak	23.1	18.2	20.7	12/10/2014	19.1	14.9	17.0	Very Poor		2016	PCC - Reconstruction (Arterial/Major Collector)	$443,017		
0000021700	2505967	ORANGE ST	ANNUNCIATION ST	ANNUNCIATION ST	127	1	372	Rigid	Major Collector	Local	LOWER GARDEN DISTRICT	5,000	30	Weak	39.0	73.9	56.5	12/10/2014	34.0	67.1	50.6	Poor		2016	PCC - Joint Repair	$19,057		
0000021710	2505965	ORANGE ST	ANNUNCIATION ST	CONSTANCE ST	312	1	895	Composite	Local	None	LOWER GARDEN DISTRICT	1,000	26	Weak	30.1	20.4	25.3	12/10/2014	26.1	17.1	21.6	Very Poor		2016	PCC - Reconstruction (Minor Collector/Local)	$431,288		
0000021720	2505770	ORANGE ST	CONSTANCE ST	MAGAZINE ST	376	1	1,198	Composite	Local	None	LOWER GARDEN DISTRICT	1,000	26	Weak	24.9	46.5	35.7	12/13/2014	21.0	41.4	31.2	Very Poor		2016	AC - Mill and Overlay with Base Repairs	$73,728		
0000021730	2505487	ORANGE ST	MAGAZINE ST	CAMP ST	399	1	1,262	Composite	Local	None	LOWER GARDEN DISTRICT	1,000	26	Weak	9.6	0.0	4.8	12/13/2014	6.6	0.0	3.3	Failure		2016	PCC - Reconstruction (Minor Collector/Local)	$608,399		
0000021740	2505481	ORANGE ST	CAMP ST	FELICITY ST	259	1	817	Composite	Local	None	LOWER GARDEN DISTRICT	1,000	26	Weak	21.4	29.0	25.2	12/10/2014	17.9	25.1	21.5	Very Poor		2016	PCC - Reconstruction (Minor Collector/Local)	$393,960		
0000021750	2505624	RACE ST	TCHOUPITOULAS ST	RELIGIOUS ST	196	1	850	Rigid	Local	None	LOWER GARDEN DISTRICT	1,000	22	Weak	35.9	97.4	66.7	12/10/2014	31.0	96.3	63.7	Fair		2023	PCC - Crack/Joint Sealing	$15,570		
0000021760	2504969	RACE ST	RELIGIOUS ST	ST THOMAS ST	371	2	1,465	Flexible	Local	None	LOWER GARDEN DISTRICT	1,000	18	Weak	56.6	80.9	68.6	12/10/2014	48.8	76.3	62.6	Fair		2019	AC - Mill and Overlay	$64,619		
0000021770	2506014	RACE ST	ST THOMAS ST	CHIPPEWA ST	312	2	1,202	Flexible	Local	None	LOWER GARDEN DISTRICT	1,000	18	Weak	68.3	78.0	73.2	12/10/2014	62.5	73.5	68.0	Fair		2021	AC - Mill and Overlay	$55,697		
0000021780	2506011	RACE ST	CHIPPEWA ST	ANNUNCIATION ST	398	2	1,617	Flexible	Major Collector	None	LOWER GARDEN DISTRICT	5,000	30	Weak	56.0	76.8	66.4	12/10/2014	48.1	72.1	60.1	Fair		2018	AC - Mill and Overlay	$69,574		
0000021782	2506010	RACE ST	ANNUNCIATION ST	ANNUNCIATION ST	37	2	306	Flexible	Major Collector	Local	LOWER GARDEN DISTRICT	5,000	30	Weak	22.0	64.4	43.2	12/10/2014	13.3	58.1	35.7	Very Poor		2016	AC - Mill and Overlay with Base Repairs	$18,842		
0000021784	2506009	RACE ST	ANNUNCIATION ST	ANNUNCIATION ST	120	2	540	Composite	Major Collector	Local	LOWER GARDEN DISTRICT	5,000	34	Weak	27.5	18.0	22.8	12/10/2014	23.3	14.7	19.0	Very Poor		2016	PCC - Reconstruction (Arterial/Major Collector)	$260,498		
0000021790	2505964	RACE ST	ANNUNCIATION ST	CONSTANCE ST	310	2	1,389	Composite	Local	None	LOWER GARDEN DISTRICT	1,000	26	Weak	39.0	1.8	20.4	12/10/2014	34.4	0.0	17.2	Very Poor		2016	PCC - Reconstruction (Minor Collector/Local)	$669,560		
0000021800	2505769	RACE ST	CONSTANCE ST	MAGAZINE ST	376	2	1,743	Composite	Local	None	LOWER GARDEN DISTRICT	1,000	26	Weak	22.4	26.4	24.4	12/10/2014	18.8	22.4	20.6	Very Poor		2016	PCC - Reconstruction (Minor Collector/Local)	$840,137		
0000021810	2505479	RACE ST	MAGAZINE ST	CAMP ST	401	2	1,785	Flexible	Local	None	LOWER GARDEN DISTRICT	1,000	18	Weak	35.6	7.9	21.8	12/10/2014	22.8	4.7	13.8	Very Poor		2016	AC - Reconstruction (Minor Collector/Local)	$510,434		
0000021820	2505476	RACE ST	CAMP ST	CAMP ST	74	2	322	Flexible	Local	None	LOWER GARDEN DISTRICT	1,000	18	Weak	0.0	22.3	11.2	12/10/2014	0.0	13.5	6.8	Failure		2016	AC - Reconstruction (Minor Collector/Local)	$92,147		
0000021830	2504965	RACE ST	CAMP ST	COLISEUM ST	303	2	1,317	Flexible	Local	None	LOWER GARDEN DISTRICT	1,000	18	Weak	8.2	0.0	4.1	12/10/2014	4.9	0.0	2.5	Failure		2016	AC - Reconstruction (Minor Collector/Local)	$376,534		
0000021840	2505469	URANIA ST	COLISEUM ST	PRYTANIA ST	482	1	1,511	Flexible	Local	None	LOWER GARDEN DISTRICT	1,000	18	Weak	5.9	1.7	3.8	12/10/2014	3.4	0.7	2.1	Failure		2016	AC - Reconstruction (Minor Collector/Local)	$432,045		
0000021850	2505518	URANIA ST	PRYTANIA ST	FELICITY ST	226	1	684	Flexible	Local	None	CENTRAL CITY	1,000	18	Weak	12.1	0.0	6.1	12/10/2014	7.3	0.0	3.7	Failure		2016	AC - Reconstruction (Minor Collector/Local)	$195,702		
0000021860	2506007	EUTERPE ST	TCHOUPITOULAS ST	ANNUNCIATION ST	1,071	2	5,529	Flexible	Local	None	LOWER GARDEN DISTRICT	1,000	18	Weak	45.0	68.8	56.9	12/10/2014	34.3	63.1	48.7	Poor		2016	AC - Mill and Overlay	$226,453		
0000021870	2505962	EUTERPE ST	ANNUNCIATION ST	CONSTANCE ST	430	1	1,298	Flexible	Local	None	LOWER GARDEN DISTRICT	1,000	18	Weak	26.0	24.7	25.4	12/10/2014	15.7	14.9	15.3	Very Poor		2016	AC - Reconstruction (Minor Collector/Local)	$371,227		
0000021880	2505767	EUTERPE ST	CONSTANCE ST	MAGAZINE ST	375	1	1,098	Flexible	Local	None	LOWER GARDEN DISTRICT	1,000	18	Weak	30.2	36.8	33.5	12/10/2014	18.5	24.0	21.3	Very Poor		2016	AC - Reconstruction (Minor Collector/Local)	$314,096		
0000021890	2505765	EUTERPE ST	MAGAZINE ST	CAMP ST	401	1	1,291	Flexible	Local	None	LOWER GARDEN DISTRICT	1,000	18	Weak	26.3	25.4	25.9	12/10/2014	15.9	15.3	15.6	Very Poor		2016	AC - Reconstruction (Minor Collector/Local)	$369,130		
0000021900	2505955	TERPSICHORE ST	CAMP ST	MAGAZINE ST	400	1	1,294	Flexible	Local	None	LOWER GARDEN DISTRICT	1,000	18	Weak	29.6	3.6	16.6	12/08/2014	18.1	2.0	10.1	Very Poor		2016	AC - Reconstruction (Minor Collector/Local)	$370,115		
0000021910	2505961	TERPSICHORE ST	MAGAZINE ST	CONSTANCE ST	374	1	1,225	Flexible	Local	None	LOWER GARDEN DISTRICT	1,000	18	Weak	39.0	3.5	21.3	12/08/2014	26.1	1.9	14.0	Very Poor		2016	AC - Reconstruction (Minor Collector/Local)	$350,446		
0000021920	2505763	TERPSICHORE ST	CONSTANCE ST	ANNUNCIATION ST	431	1	1,332	Flexible	Local	None	LOWER GARDEN DISTRICT	1,000	18	Weak	11.8	53.1	32.5	12/08/2014	7.2	44.6	25.9	Very Poor		2016	AC - Mill and Overlay with Base Repairs	$81,945		
0000021930	2505536	POLYMNIA ST	COLISEUM ST	PRYTANIA ST	480	2	1,485	Composite	Local	None	LOWER GARDEN DISTRICT	1,000	26	Weak	60.7	70.3	65.5	12/10/2014	54.4	64.0	59.2	Fair		2018	AC - Mill and Overlay	$63,894		
0000021940	2505498	POLYMNIA ST	PRYTANIA ST	ST CHARLES AVE	476	2	1,380	Composite	Local	None	CENTRAL CITY	1,000	26	Weak	34.9	55.8	45.4	12/10/2014	30.3	50.0	40.2	Poor		2016	AC - Mill and Overlay	$56,519		
0000021950	2505462	POLYMNIA ST	ST CHARLES AVE	CARONDELET ST	446	1	1,362	Composite	Local	None	CENTRAL CITY	1,000	26	Weak	47.1	71.3	59.2	12/10/2014	41.9	65.0	53.5	Poor		2016	AC - Mill and Overlay	$55,777		
0000021960	2505379	POLYMNIA ST	BARONNE ST	ORETHA CASTLE HALEY BLVD	448	1	1,388	Composite	Local	None	CENTRAL CITY	1,000	26	Weak	31.9	26.3	29.1	12/15/2014	27.6	22.3	25.0	Very Poor		2016	AC - Mill and Overlay with Base Repairs	$85,425		
0000021970	2504929	EUTERPE ST	S SARATOGA ST	SIMON BOLIVAR AVE	233	2	677	Rigid	Local	None	CENTRAL CITY	1,000	22	Weak	36.0	65.2	50.6	12/10/2014	31.1	58.0	44.6	Poor		2016	PCC - Crack/Joint Sealing	$10,430		
0000021980	2505111	EUTERPE ST	SIMON BOLIVAR AVE	FELICITY ST	322	2	1,023	Composite	Local	None	CENTRAL CITY	1,000	26	Weak	35.4	59.2	47.3	12/10/2014	30.8	53.0	41.9	Poor		2016	AC - Mill and Overlay	$41,883		
0000021990	2504812	EUTERPE ST	S SARATOGA ST	S RAMPART ST	245	2	703	Rigid	Local	None	CENTRAL CITY	1,000	22	Weak	27.7	70.0	48.9	12/10/2014	23.5	62.9	43.2	Poor		2016	PCC - Crack/Joint Sealing	$10,823		
0000022000	2504985	EUTERPE ST	S RAMPART ST	ORETHA CASTLE HALEY BLVD	317	1	975	Rigid	Local	None	CENTRAL CITY	1,000	22	Weak	33.0	62.4	47.7	12/10/2014	28.3	55.4	41.9	Poor		2016	PCC - Crack/Joint Sealing	$15,026		
0000022010	2505133	EUTERPE ST	ORETHA CASTLE HALEY BLVD	BARONNE ST	448	1	1,431	Flexible	Local	None	CENTRAL CITY	1,000	18	Weak	9.1	0.0	4.6	04/21/2015	7.1	0.0	3.6	Failure		2016	AC - Reconstruction (Minor Collector/Local)	$409,262		
0000022020	2505452	EUTERPE ST	BARONNE ST	CARONDELET ST	446	1	1,361	Flexible	Local	None	CENTRAL CITY	1,000	18	Weak	44.4	87.9	66.2	12/10/2014	33.4	84.5	59.0	Fair		2017	AC - Mill and Overlay	$57,129		
0000022030	2505460	EUTERPE ST	CARONDELET ST	ST CHARLES AVE	444	1	1,315	Flexible	Local	None	CENTRAL CITY	1,000	18	Weak	4.2	32.6	18.4	12/10/2014	2.4	20.3	11.4	Very Poor		2016	AC - Reconstruction (Minor Collector/Local)	$376,121		
0000022040	2505528	EUTERPE ST	ST CHARLES AVE	PRYTANIA ST	476	1	1,369	Flexible	Local	None	CENTRAL CITY	1,000	18	Weak	12.5	22.8	17.7	12/10/2014	7.6	13.8	10.7	Very Poor		2016	AC - Reconstruction (Minor Collector/Local)	$391,593		
0000022050	2505544	EUTERPE ST	PRYTANIA ST	COLISEUM ST	482	1	1,449	Flexible	Local	None	LOWER GARDEN DISTRICT	1,000	18	Weak	8.9	0.0	4.5	12/10/2014	5.4	0.0	2.7	Failure		2016	AC - Reconstruction (Minor Collector/Local)	$414,441		
0000022060	2505539	TERPSICHORE ST	COLISEUM ST	PRYTANIA ST	377	2	1,121	Rigid	Local	None	LOWER GARDEN DISTRICT	1,000	22	Weak	23.8	31.2	27.5	12/10/2014	19.7	26.7	23.2	Very Poor		2016	PCC - Reconstruction (Minor Collector/Local)	$540,490		
0000022070	2505534	TERPSICHORE ST	PRYTANIA ST	ST CHARLES AVE	477	2	1,425	Flexible	Local	None	CENTRAL CITY	1,000	18	Weak	22.9	4.2	13.6	12/10/2014	13.9	2.4	8.2	Failure		2016	AC - Reconstruction (Minor Collector/Local)	$407,419		
0000022080	2505464	TERPSICHORE ST	ST CHARLES AVE	CARONDELET ST	444	2	1,391	Flexible	Local	None	CENTRAL CITY	1,000	18	Weak	13.4	0.0	6.7	12/10/2014	8.1	0.0	4.1	Failure		2016	AC - Reconstruction (Minor Collector/Local)	$397,696		
0000022090	2505276	TERPSICHORE ST	CARONDELET ST	BARONNE ST	449	2	1,414	Flexible	Local	None	CENTRAL CITY	1,000	18	Weak	14.9	0.0	7.5	12/10/2014	9.1	0.0	4.6	Failure		2016	AC - Reconstruction (Minor Collector/Local)	$404,464		
0000022100	2505267	TERPSICHORE ST	BARONNE ST	ORETHA CASTLE HALEY BLVD	446	2	1,380	Flexible	Local	None	CENTRAL CITY	1,000	18	Weak	17.0	18.9	18.0	12/10/2014	10.4	11.5	11.0	Very Poor		2016	AC - Reconstruction (Minor Collector/Local)	$394,550		
0000022110	2504941	TERPSICHORE ST	ORETHA CASTLE HALEY BLVD	S RAMPART ST	316	2	986	Flexible	Local	None	CENTRAL CITY	1,000	18	Weak	33.5	22.5	28.0	12/10/2014	21.0	13.6	17.3	Very Poor		2016	AC - Reconstruction (Minor Collector/Local)	$282,035		
0000022120	2504820	TERPSICHORE ST	S RAMPART ST	S SARATOGA ST	247	2	798	Flexible	Local	None	CENTRAL CITY	1,000	18	Weak	36.6	26.5	31.6	12/10/2014	23.7	16.0	19.9	Very Poor		2016	AC - Reconstruction (Minor Collector/Local)	$228,240		
0000022130	2504927	TERPSICHORE ST	S SARATOGA ST	SIMON BOLIVAR AVE	239	2	775	Flexible	Local	None	CENTRAL CITY	1,000	18	Weak	50.6	32.9	41.8	12/10/2014	41.7	20.5	31.1	Very Poor		2016	AC - Mill and Overlay with Base Repairs	$47,679		
0000022140	2505126	TERPSICHORE ST	SIMON BOLIVAR AVE	S LIBERTY ST	373	2	1,160	Rigid	Local	None	CENTRAL CITY	1,000	22	Weak	29.0	22.2	25.6	12/10/2014	24.7	18.3	21.5	Very Poor		2016	PCC - Reconstruction (Minor Collector/Local)	$559,127		

DRAFT

Appendix A RoadMatrix Section Attributes

															Field Measured Conditions				2016 Predicted Conditions									
SectionID	SEGMENTID	Street	From	To	Length (ft)	Lanes	Area (yd^2)	Pavement Type	Functional Class	FHWA Route	Neighborhood	AADT	EGT	Subgrade Strength	RCI	SDI	PCI	PCI Date	RCIYr1	SDIYr1	PCIYr1	PCI Class	Destroyed Road	Need Year (Adjusted)	Need Recommended Rehab (PCI Trigger)	Need Cost (PCI Trigger)	Last Rehab	Last Rehab Date
0000022150	2504943	TERPSICHORE ST	S LIBERTY ST	LA SALLE ST	371	2	1,057	Rigid	Local	None	CENTRAL CITY	1,000	22	Weak	30.7	29.5	30.1	12/10/2014	26.3	25.2	25.8	Very Poor		2016	PCC - Full Depth Slab Repair	$81,250		
0000022160	2504691	TERPSICHORE ST	LA SALLE ST	FRERET ST	298	2	931	Rigid	Local	None	CENTRAL CITY	1,000	22	Weak	21.7	36.9	29.3	12/10/2014	17.9	31.9	24.9	Very Poor		2016	PCC - Reconstruction (Minor Collector/Local)	$448,962		
0000022170	2504689	TERPSICHORE ST	FRERET ST	S ROBERTSON ST	299	2	834	Rigid	Local	None	CENTRAL CITY	1,000	22	Weak	14.5	42.6	28.6	12/10/2014	11.6	37.7	24.7	Very Poor		2016	PCC - Reconstruction (Minor Collector/Local)	$401,779		
0000022180	2503974	TERPSICHORE ST	S ROBERTSON ST	MAGNOLIA ST	299	2	853	Rigid	Local	None	CENTRAL CITY	1,000	22	Weak	28.3	47.7	38.0	12/10/2014	24.1	42.0	33.1	Very Poor		2016	PCC - Full Depth Slab Repair	$65,531		
0000022190	2505546	TERPSICHORE ST	PRYTANIA ST	COLISEUM ST	376	2	1,030	Rigid	Local	None	LOWER GARDEN DISTRICT	1,000	22	Weak	37.9	17.8	27.9	12/10/2014	32.9	14.5	23.7	Very Poor		2016	PCC - Reconstruction (Minor Collector/Local)	$496,574		
0000022200	2559750	MELPOMENE ST	TCHOUPITOULAS ST	ANNUNCIATION ST	777	2	2,649	Rigid	Local	None	LOWER GARDEN DISTRICT	1,000	22	Weak	55.0	73.7	64.4	12/08/2014	49.0	66.9	58.0	Fair		2017	PCC - Crack/Joint Sealing	$41,825		
0000022210	2505761	MELPOMENE ST	ANNUNCIATION ST	CONSTANCE ST	430	1	1,292	Rigid	Local	None	LOWER GARDEN DISTRICT	1,000	22	Weak	28.9	76.5	52.7	12/08/2014	24.7	70.0	47.4	Poor		2016	PCC - Crack/Joint Sealing	$19,903		
0000022220	2505960	MELPOMENE ST	CONSTANCE ST	MAGAZINE ST	373	1	1,131	Rigid	Local	None	LOWER GARDEN DISTRICT	1,000	22	Weak	45.1	57.9	51.5	12/08/2014	39.8	51.4	45.6	Poor		2016	PCC - Crack/Joint Sealing	$17,431		
0000022230	2505591	MELPOMENE ST	MAGAZINE ST	CAMP ST	398	1	1,222	Rigid	Local	None	LOWER GARDEN DISTRICT	1,000	22	Weak	43.3	97.6	70.5	12/08/2014	38.3	96.5	67.4	Fair		2025	PCC - Crack/Joint Sealing	$23,509		
0000022240	2500314	MELPOMENE ST	CAMP ST	COLISEUM ST	75	2	461	Composite	Local	None	LOWER GARDEN DISTRICT	1,000	26	Weak	14.7	81.7	48.2	12/08/2014	11.7	76.8	44.3	Poor		2016	AC - Mill and Overlay	$18,878		
0000022250	2505542	MELPOMENE ST	COLISEUM ST	PRYTANIA ST	425	2	2,421	Composite	Local	None	LOWER GARDEN DISTRICT	1,000	26	Weak	30.1	3.3	16.7	12/08/2014	26.1	0.3	13.2	Very Poor		2016	PCC - Reconstruction (Minor Collector/Local)	$1,166,776		
0000022260	2525451	MELPOMENE ST	PRYTANIA ST	ST CHARLES AVE	481	1	1,121	Composite	Local	None	CENTRAL CITY	1,000	26	Weak	26.8	3.2	15.0	12/08/2014	22.9	0.2	11.6	Very Poor		2016	PCC - Reconstruction (Minor Collector/Local)	$540,222		
0000022270	2525453	MARTIN LUTHER KING BLVD	ST CHARLES AVE	CARONDELET ST	445	1	1,015	Composite	Minor Arterial	None	CENTRAL CITY	7,500	34	Weak	30.4	0.0	15.2	12/08/2014	26.0	0.0	13.0	Very Poor		2016	PCC - Reconstruction (Arterial/Major Collector)	$489,290		
0000022280	2525454	MARTIN LUTHER KING BLVD	CARONDELET ST	BARONNE ST	448	1	1,012	Composite	Minor Arterial	None	CENTRAL CITY	7,500	34	Weak	24.4	0.0	12.2	12/08/2014	20.3	0.0	10.2	Very Poor		2016	PCC - Reconstruction (Arterial/Major Collector)	$488,005		
0000022290	2525455	MARTIN LUTHER KING BLVD	BARONNE ST	ORETHA CASTLE HALEY BLVD	447	1	1,020	Composite	Minor Arterial	None	CENTRAL CITY	7,500	34	Weak	23.2	1.6	12.4	12/08/2014	19.2	0.0	9.6	Failure		2016	PCC - Reconstruction (Arterial/Major Collector)	$491,486		
0000022300	2505152	MARTIN LUTHER KING BLVD	ORETHA CASTLE HALEY BLVD	ORETHA CASTLE HALEY BLVD	37	1	163	Composite	Minor Arterial	Local	CENTRAL CITY	7,500	34	Weak	0.0	63.2	31.6	12/08/2014	0.0	56.1	28.1	Very Poor		2016	AC - Mill and Overlay with Base Repairs	$10,050		
0000022310	2505260	MARTIN LUTHER KING BLVD	ORETHA CASTLE HALEY BLVD	S RAMPART ST	318	2	1,267	Composite	Minor Arterial	Local	CENTRAL CITY	7,500	34	Weak	30.9	0.0	15.5	12/08/2014	26.5	0.0	13.3	Very Poor		2016	PCC - Reconstruction (Arterial/Major Collector)	$610,916		
0000022320	2504935	MARTIN LUTHER KING BLVD	S RAMPART ST	S SARATOGA ST	245	2	819	Composite	Minor Arterial	Local	CENTRAL CITY	7,500	34	Weak	27.5	11.2	19.4	12/08/2014	23.3	8.8	16.1	Very Poor		2016	PCC - Reconstruction (Arterial/Major Collector)	$394,977		
0000022330	2504809	MARTIN LUTHER KING BLVD	S SARATOGA ST	SIMON BOLIVAR AVE	239	2	866	Composite	Minor Arterial	Local	CENTRAL CITY	7,500	34	Weak	36.2	0.0	18.1	12/08/2014	31.3	0.0	15.7	Very Poor		2016	PCC - Reconstruction (Arterial/Major Collector)	$417,257		
0000022340	2504804	MARTIN LUTHER KING BLVD	SIMON BOLIVAR AVE	S LIBERTY ST	373	2	1,361	Composite	Minor Arterial	Local	CENTRAL CITY	7,500	34	Weak	48.5	50.7	50.0	12/08/2014	40.0	44.9	42.5	Poor		2016	AC - Mill and Overlay	$55,732		
0000022350	2504947	MARTIN LUTHER KING BLVD	S LIBERTY ST	LA SALLE ST	371	2	1,265	Composite	Minor Arterial	Local	CENTRAL CITY	7,500	34	Weak	50.5	54.0	52.3	12/08/2014	44.7	48.0	46.4	Poor		2016	AC - Mill and Overlay	$51,799		
0000022360	2505067	MARTIN LUTHER KING BLVD	LA SALLE ST	FRERET ST	299	2	1,062	Composite	Minor Arterial	Local	CENTRAL CITY	7,500	34	Weak	48.8	37.2	43.0	12/08/2014	43.0	32.2	37.6	Very Poor		2016	AC - Mill and Overlay with Base Repairs	$65,373		
0000022370	2505063	MARTIN LUTHER KING BLVD	FRERET ST	S ROBERTSON ST	298	2	997	Composite	Minor Arterial	Local	CENTRAL CITY	7,500	34	Weak	47.7	51.8	49.8	12/08/2014	42.0	46.0	44.0	Poor		2016	AC - Mill and Overlay	$40,850		
0000022380	2505059	MARTIN LUTHER KING BLVD	S ROBERTSON ST	MAGNOLIA ST	299	2	1,001	Composite	Minor Arterial	Local	CENTRAL CITY	7,500	34	Weak	46.9	55.7	51.3	12/08/2014	41.4	49.6	45.5	Poor		2016	AC - Mill and Overlay	$41,000		
0000022390	2503971	MARTIN LUTHER KING BLVD	MAGNOLIA ST	CLARA ST	297	2	945	Composite	Minor Arterial	Local	CENTRAL CITY	7,500	34	Weak	37.7	61.5	49.6	12/08/2014	32.7	54.5	43.6	Poor		2016	AC - Mill and Overlay	$38,711		
0000022400	2503902	MARTIN LUTHER KING BLVD	CLARA ST	WILLOW ST	298	2	1,038	Composite	Minor Arterial	Local	CENTRAL CITY	7,500	34	Weak	47.7	51.1	49.4	12/08/2014	42.0	45.3	43.7	Poor		2016	AC - Mill and Overlay	$42,502		
0000022410	2503886	MARTIN LUTHER KING BLVD	WILLOW ST	S CLAIBORNE AVE	306	2	1,067	Composite	Minor Arterial	Local	CENTRAL CITY	7,500	34	Weak	21.4	54.6	38.0	12/08/2014	17.6	48.6	33.1	Very Poor		2016	AC - Mill and Overlay with Base Repairs	$65,626		
0000022420	2503882	MARTIN LUTHER KING BLVD	S CLAIBORNE AVE	WILLOW ST	306	2	969	Composite	Minor Arterial	Local	CENTRAL CITY	7,500	34	Weak	53.6	51.1	52.4	12/08/2014	47.7	45.3	46.5	Poor		2016	AC - Mill and Overlay	$39,703		
0000022430	2503904	MARTIN LUTHER KING BLVD	WILLOW ST	CLARA ST	298	2	952	Composite	Minor Arterial	Local	CENTRAL CITY	7,500	34	Weak	35.5	41.6	38.6	12/08/2014	30.6	36.7	33.7	Very Poor		2016	AC - Mill and Overlay with Base Repairs	$58,557		
0000022440	2503969	MARTIN LUTHER KING BLVD	CLARA ST	MAGNOLIA ST	299	2	995	Composite	Minor Arterial	Local	CENTRAL CITY	7,500	34	Weak	40.7	54.2	47.5	12/08/2014	35.8	48.2	42.0	Poor		2016	AC - Mill and Overlay	$40,768		
0000022450	2505057	MARTIN LUTHER KING BLVD	MAGNOLIA ST	S ROBERTSON ST	298	2	939	Composite	Minor Arterial	Local	CENTRAL CITY	7,500	34	Weak	40.6	67.5	54.1	12/08/2014	35.7	60.3	48.0	Poor		2016	AC - Mill and Overlay	$38,474		
0000022460	2505061	MARTIN LUTHER KING BLVD	S ROBERTSON ST	FRERET ST	298	2	997	Composite	Minor Arterial	Local	CENTRAL CITY	7,500	34	Weak	31.6	75.2	53.4	12/08/2014	27.1	68.5	47.8	Poor		2016	AC - Mill and Overlay	$40,850		
0000022470	2505069	MARTIN LUTHER KING BLVD	FRERET ST	LA SALLE ST	299	2	991	Composite	Minor Arterial	Local	CENTRAL CITY	7,500	34	Weak	31.5	77.7	54.6	12/08/2014	27.0	71.3	49.2	Poor		2016	AC - Mill and Overlay	$40,590		
0000022480	2504949	MARTIN LUTHER KING BLVD	LA SALLE ST	S LIBERTY ST	371	2	1,235	Composite	Minor Arterial	Local	CENTRAL CITY	7,500	34	Weak	62.2	70.1	66.2	12/08/2014	55.2	63.0	59.1	Fair		2018	AC - Mill and Overlay	$53,145		
0000022490	2504801	MARTIN LUTHER KING BLVD	S LIBERTY ST	SIMON BOLIVAR AVE	373	2	1,279	Composite	Minor Arterial	Local	CENTRAL CITY	7,500	34	Weak	46.6	75.7	61.2	12/08/2014	41.1	69.0	55.1	Fair		2017	AC - Mill and Overlay	$53,678		
0000022500	2504818	MARTIN LUTHER KING BLVD	SIMON BOLIVAR AVE	S SARATOGA ST	239	2	824	Composite	Minor Arterial	Local	CENTRAL CITY	7,500	34	Weak	34.2	30.8	32.5	12/08/2014	29.4	26.4	27.9	Very Poor		2016	AC - Mill and Overlay with Base Repairs	$50,701		
0000022510	2504937	MARTIN LUTHER KING BLVD	S SARATOGA ST	S RAMPART ST	245	2	804	Composite	Minor Arterial	Local	CENTRAL CITY	7,500	34	Weak	30.7	44.5	37.6	12/08/2014	26.3	39.3	32.8	Very Poor		2016	AC - Mill and Overlay with Base Repairs	$49,498		
0000022520	2504939	MARTIN LUTHER KING BLVD	S RAMPART ST	ORETHA CASTLE HALEY BLVD	318	2	1,206	Composite	Minor Arterial	Local	CENTRAL CITY	7,500	34	Weak	30.5	51.5	41.0	12/08/2014	26.1	45.7	35.9	Very Poor		2016	AC - Mill and Overlay with Base Repairs	$74,227		
0000022530	2505261	MARTIN LUTHER KING BLVD	ORETHA CASTLE HALEY BLVD	ORETHA CASTLE HALEY BLVD	38	2	189	Composite	Minor Arterial	Local	CENTRAL CITY	7,500	34	Weak	6.0	74.9	40.4	12/08/2014	3.6	68.0	35.8	Very Poor		2016	AC - Mill and Overlay with Base Repairs	$11,636		
0000022540	2505154	MARTIN LUTHER KING BLVD	ORETHA CASTLE HALEY BLVD	BARONNE ST	447	2	1,270	Composite	Minor Arterial	None	CENTRAL CITY	7,500	34	Weak	24.2	19.2	21.7	12/08/2014	20.1	15.7	17.9	Very Poor		2016	PCC - Reconstruction (Arterial/Major Collector)	$612,148		
0000022550	2505273	MARTIN LUTHER KING BLVD	BARONNE ST	CARONDELET ST	448	2	1,483	Composite	Minor Arterial	None	CENTRAL CITY	7,500	34	Weak	33.8	0.9	17.4	12/08/2014	29.0	0.0	14.5	Very Poor		2016	PCC - Reconstruction (Arterial/Major Collector)	$714,762		
0000022560	2505278	MARTIN LUTHER KING BLVD	CARONDELET ST	ST CHARLES AVE	445	2	1,336	Composite	Minor Arterial	None	CENTRAL CITY	7,500	34	Weak	35.6	0.0	17.8	12/08/2014	30.7	0.0	15.4	Very Poor		2016	PCC - Reconstruction (Arterial/Major Collector)	$643,960		
0000022570	2505532	MELPOMENE ST	ST CHARLES AVE	PRYTANIA ST	479	2	1,430	Composite	Local	None	CENTRAL CITY	1,000	26	Weak	55.6	40.2	47.9	12/08/2014	49.9	35.7	42.8	Poor		2016	AC - Mill and Overlay	$58,576		
0000022580	2505305	THALIA ST	CARONDELET ST	ST CHARLES AVE	444	1	1,452	Flexible	Local	None	CENTRAL CITY	1,000	18	Weak	63.4	74.5	69.0	12/08/2014	56.9	69.4	63.2	Fair		2019	AC - Mill and Overlay	$64,060		
0000022590	2504640	THALIA ST	ST CHARLES AVE	PRYTANIA ST	477	1	1,591	Flexible	Local	None	CENTRAL CITY	1,000	18	Weak	13.9	0.0	7.0	12/08/2014	8.4	0.0	4.2	Failure		2016	AC - Reconstruction (Minor Collector/Local)	$455,018		
0000022600	2505952	THALIA ST	PRYTANIA ST	COLISEUM ST	332	1	1,040	Flexible	Local	None	CENTRAL CITY	1,000	18	Weak	22.5	0.0	11.3	12/08/2014	13.6	0.0	6.8	Failure		2016	AC - Reconstruction (Minor Collector/Local)	$297,382		
0000022610	2505815	THALIA ST	CAMP ST	MAGAZINE ST	397	1	1,322	Flexible	Local	None	LOWER GARDEN DISTRICT	1,000	18	Weak	5.3	0.0	2.7	12/09/2014	3.0	0.0	1.5	Failure		2016	AC - Reconstruction (Minor Collector/Local)	$378,186		
0000022620	2505958	THALIA ST	MAGAZINE ST	CONSTANCE ST	371	1	1,203	Flexible	Local	None	LOWER GARDEN DISTRICT	1,000	18	Weak	12.1	9.0	10.6	12/09/2014	7.3	5.4	6.4	Failure		2016	AC - Reconstruction (Minor Collector/Local)	$343,996		
0000022630	2505987	THALIA ST	CONSTANCE ST	ANNUNCIATION ST	438	1	1,454	Flexible	Local	None	LOWER GARDEN DISTRICT	1,000	18	Weak	17.8	1.6	9.7	12/09/2014	10.9	0.6	5.8	Failure		2016	AC - Reconstruction (Minor Collector/Local)	$415,839		
0000022640	2505997	ST THOMAS ST	DEAD END	THALIA ST	159	2	480	Flexible	Local	None	LOWER GARDEN DISTRICT	1,000	18	Weak	0.1	0.1	0.1	12/31/2015	0.1	0.1	0.1	Failure	1	2016	AC - Reconstruction (Minor Collector/Local)	$137,363		
0000022650	2505999	THALIA ST	ST THOMAS ST	ANNUNCIATION ST	290	2	1,146	Flexible	Local	None	LOWER GARDEN DISTRICT	1,000	18	Weak	11.0	0.0	5.5	12/09/2014	6.7	0.0	3.4	Failure		2016	AC - Reconstruction (Minor Collector/Local)	$327,854		
0000022660	2505271	THALIA ST	CARONDELET ST	BARONNE ST	448		1,585	Unknown/Undefined	Local	None	CENTRAL CITY	1,000	18	Weak								No Data						
0000022670	2505150	THALIA ST	BARONNE ST	ORETHA CASTLE HALEY BLVD	446	2	1,371	Flexible	Local	None	CENTRAL CITY	1,000	18	Weak	17.7	28.1	22.9	12/08/2014	10.8	17.0	13.9	Very Poor		2016	AC - Reconstruction (Minor Collector/Local)	$391,976		
0000022680	2505243	THALIA ST	ORETHA CASTLE HALEY BLVD	S RAMPART ST	316	2	921	Flexible	Local	None	CENTRAL CITY	1,000	18	Weak	28.2	54.7	41.5	12/08/2014	17.1	46.6	31.9	Very Poor		2016	AC - Mill and Overlay with Base Repairs	$56,690		
0000022690	2505124	THALIA ST	S RAMPART ST	S SARATOGA ST	246	2	714	Flexible	Local	None	CENTRAL CITY	1,000	18	Weak	23.0	60.0	41.5	12/08/2014	13.9	52.8	33.4	Very Poor		2016	AC - Mill and Overlay with Base Repairs	$43,933		
0000022700	2505122	THALIA ST	S SARATOGA ST	SIMON BOLIVAR AVE	239	2	616	Flexible	Local	None	CENTRAL CITY	1,000	18	Weak	44.2	53.1	48.7	12/08/2014	33.1	44.6	38.9	Very Poor		2016	AC - Mill and Overlay with Base Repairs	$37,889		
0000022710	2504806	THALIA ST	SIMON BOLIVAR AVE	S LIBERTY ST	361	2	1,126	Composite	Local	None	CENTRAL CITY	1,000	26	Weak	17.8	0.0	8.9	12/08/2014	14.7	0.0	7.4	Failure		2016	PCC - Reconstruction (Minor Collector/Local)	$542,685		
0000022712	2504696	THALIA ST	S LIBERTY ST	S LIBERTY ST	27	2	81	Rigid	Local	None	CENTRAL CITY	1,000	22	Weak	35.1	71.2	53.2	12/08/2014	30.2	64.2	47.2	Poor		2016	PCC - Crack/Joint Sealing	$1,250		
0000022720	2525479	THALIA ST	S LIBERTY ST	S ROBERTSON ST	963	2	3,010	Rigid	Local	None	CENTRAL CITY	1,000	22	Weak	43.5	88.9	66.2	12/08/2014	38.5	85.9	62.2	Fair		2020	PCC - Crack/Joint Sealing	$51,193		
0000022730	2503900	THALIA ST	S CLAIBORNE AVE	WILLOW ST	291	1	869	Flexible	Local	None	CENTRAL CITY	1,000	18	Weak	11.0	78.1	44.6	12/15/2014	6.7	73.6	40.2	Poor		2016	AC - Mill and Overlay	$35,598		
0000022740	2503906	THALIA ST	WILLOW ST	CLARA ST	298	1	898	Flexible	Local	None	CENTRAL CITY	1,000	18	Weak	8.2	78.7	43.5	12/15/2014	4.9	74.3	39.6	Very Poor		2016	AC - Mill and Overlay with Base Repairs	$55,275		
0000022750	2505039	THALIA ST	CLARA ST	MAGNOLIA ST	299	1	892	Flexible	Local	None	CENTRAL CITY	1,000	18	Weak	12.7	68.1	40.4	12/15/2014	7.7	62.3	35.0	Very Poor		2016	AC - Mill and Overlay with Base Repairs	$54,906		
0000022760	2504823	THALIA ST	MAGNOLIA ST	ERATO ST & S ROBERTSON ST	299	1	856	Flexible	Local	None	CENTRAL CITY	1,000	18	Weak	27.1	76.9	52.0	12/15/2014	16.3	72.2	44.3	Poor		2016	AC - Mill and Overlay	$35,052		
0000022770	2505969	ERATO ST	ANNUNCIATION ST	CONSTANCE ST	438	1	1,247	Cobblestone/Brick	Local	None	LOWER GARDEN DISTRICT	1,000	13	Weak	46.3	97.1	71.7	12/08/2014	40.7	95.9	68.3	Fair		2025				
0000022780	2505882	ERATO ST	CONSTANCE ST	MAGAZINE ST	371	1	1,226	Cobblestone/Brick	Local	None	LOWER GARDEN DISTRICT	1,000	13	Weak	37.0	83.4	60.2	12/08/2014	31.9	78.0	55.0	Fair		2028	AC - Pothole Filling	$33,776		
0000022790	2505866	ERATO ST	MAGAZINE ST	CAMP ST	397	1	1,296	Cobblestone/Brick	Local	None	CENTRAL CITY	1,000	13	Weak	18.1	91.2	54.7	12/08/2014	14.5	88.7	51.6	Poor		2033	AC - Pothole Filling	$40,372		
0000022800	2505852	ERATO ST	COLISEUM ST	PRYTANIA ST	232	1	710	Flexible	Local	None	CENTRAL CITY	1,000	18	Weak	13.7	5.2	9.5	12/08/2014	8.3	3.0	5.7	Failure		2016	AC - Reconstruction (Minor Collector/Local)	$203,169		
0000022810	2505853	ERATO ST	PRYTANIA ST	COLISEUM ST	241	1	693	Flexible	Local	None	CENTRAL CITY	1,000	18	Weak	16.0	10.2	13.1	12/15/2014	9.8	6.2	8.0	Failure		2016	AC - Reconstruction (Minor Collector/Local)	$198,181		
0000022820	2504642	ERATO ST	PRYTANIA ST	ST CHARLES AVE	477	2	1,446	Flexible	Local	None	CENTRAL CITY	1,000	18	Weak	26.2	0.4	13.3	12/08/2014	15.8	0.1	8.0	Failure		2016	AC - Reconstruction (Minor Collector/Local)	$413,615		
0000022830	2505302	ERATO ST	ST CHARLES AVE	CARONDELET ST	445	2	1,353	Flexible	Local	None	CENTRAL CITY	1,000	18	Weak	26.8	0.0	13.4	12/08/2014	16.2	0.0	8.1	Failure		2016	AC - Reconstruction (Minor Collector/Local)	$386,861		
0000022840	2505269	ERATO ST	CARONDELET ST	BARONNE ST	448	2	1,215	Flexible	Local	None	CENTRAL CITY	1,000	18	Weak	40.1	1.7	20.9	12/08/2014	27.2	0.7	14.0	Very Poor		2016	AC - Reconstruction (Minor Collector/Local)	$347,491		
0000022850	2505254	ERATO ST	BARONNE ST	ORETHA CASTLE HALEY BLVD	446	2	1,366	Flexible	Local	None	CENTRAL CITY	1,000	18	Weak	35.2	19.9	27.6	12/08/2014	22.4	12.1	17.3	Very Poor		2016	AC - Reconstruction (Minor Collector/Local)	$390,578		
0000022860	2505245	ERATO ST	ORETHA CASTLE HALEY BLVD	S RAMPART ST	317	1	940	Flexible	Local	None	CENTRAL CITY	1,000	18	Weak	39.1	14.3	26.7	12/08/2014	26.2	8.7	17.5	Very Poor		2016	AC - Reconstruction (Minor Collector/Local)	$268,944		
0000022870	2505241	ERATO ST	S RAMPART ST	S SARATOGA ST	245	1	734	Flexible	Local	None	CENTRAL CITY	1,000	18	Weak	25.8	10.3	18.1	12/08/2014	15.6	6.3	11.0	Very Poor		2016	AC - Reconstruction (Minor Collector/Local)	$210,033		
0000022880	2504841	ERATO ST	S SARATOGA ST	SIMON BOLIVAR AVE	239	1	673	Flexible	Local	None	CENTRAL CITY	1,000	18	Weak	29.6	0.0	14.8	12/08/2014	18.1	0.0	9.1	Failure		2016	AC - Reconstruction (Minor Collector/Local)	$192,429		
0000022890	2504832	ERATO ST	FRERET ST	S ROBERTSON ST	294	2	931	Rigid	Local	None	CENTRAL CITY	1,000	22	Weak	26.5	100.0	63.3	12/15/2014	22.3	98.8	60.6	Fair		2021	PCC - Crack/Joint Sealing	$16,228		
0000022900	2505043	ERATO ST	S ROBERTSON ST	MAGNOLIA ST	298	2	844	Flexible	Local	None	CENTRAL CITY	1,000	18	Weak	25.6	31.4	28.5	12/15/2014	15.4	19.5	17.5	Very Poor		2016	AC - Reconstruction (Minor Collector/Local)	$241,363		
0000022910	2505041	ERATO ST	MAGNOLIA ST	CLARA ST	299	2	844	Flexible	Local	None	CENTRAL CITY	1,000	18	Weak	38.4	81.5	60.0	12/15/2014	25.5	77.4	51.5	Poor		2016	AC - Mill and Overlay	$34,565		
0000022920	2505031	ERATO ST	CLARA ST	WILLOW ST	298	2	910	Flexible	Local	None	CENTRAL CITY	1,000	18	Weak	65.9	83.8	74.9	12/15/2014	59.9	79.8	69.9	Fair		2021	AC - Mill and Overlay	$42,181		

DRAFT

Stantec

															Field Measured Conditions				2016 Predicted Conditions										
SectionID	SEGMENTID	Street	From	To	Length (ft)	Lanes	Area (yd^2)	Pavement Type	Functional Class	FHWA Route	Neighborhood	AADT	EGT	Subgrade Strength	RCI	SDI	PCI	PCI Date	RCIYr1	SDIYr1	PCIYr1	PCI Class	Destroyed Road	Need Year (Adjusted)	Need Recommended Rehab (PCI Trigger)	Need Cost (PCI Trigger)	Last Rehab	Last Rehab Date
0000022930	2503892	ERATO ST	WILLOW ST	S CLAIBORNE AVE	292	2	912	Flexible	Local	None	CENTRAL CITY	1,000	18	Weak	53.2	80.8	67.0	12/15/2014	44.7	76.7	60.7	Fair		2018	AC - Mill and Overlay	$39,260		
0000022940	2504568	CLIO ST	SIMON BOLIVAR AVE	S LIBERTY ST	374	2	1,078	Rigid	Local	None	CENTRAL CITY	1,000	22	Weak	42.7	83.7	63.2	12/15/2014	37.8	78.6	58.2	Fair		2018	PCC - Crack/Joint Sealing	$17,448		
0000022950	2505049	CLIO ST	S LIBERTY ST	LA SALLE ST	370		1,378	Unknown/Undefined	Local	None	CENTRAL CITY	1,000	18	Weak								No Data						
0000022960	2505044	CLIO ST	LA SALLE ST	FERET ST	299	2	881	Rigid	Local	None	CENTRAL CITY	1,000	22	Weak	40.2	98.5	69.4	12/15/2014	35.3	97.3	66.3	Fair		2025	PCC - Crack/Joint Sealing	$16,957		
0000022970	2504834	CLIO ST	FERET ST	S ROBERTSON ST	299	2	919	Composite	Local	None	CENTRAL CITY	1,000	26	Weak	20.4	59.0	39.7	12/15/2014	17.1	52.8	35.0	Very Poor		2016	AC - Mill and Overlay with Base Repairs	$56,519		
0000022980	2504827	CLIO ST	S ROBERTSON ST	MAGNOLIA ST	299	2	939	Flexible	Local	None	CENTRAL CITY	1,000	18	Weak	23.7	32.8	28.3	12/15/2014	14.3	20.5	17.4	Very Poor		2016	AC - Reconstruction (Minor Collector/Local)	$268,499		
0000022990	2505235	CLIO ST	SIMON BOLIVAR AVE	S SARATOGA ST	240	1	678	Flexible	Local	None	CENTRAL CITY	1,000	18	Weak	33.4	3.6	18.5	12/08/2014	20.9	2.0	11.5	Very Poor		2016	AC - Reconstruction (Minor Collector/Local)	$193,859		
0000023000	2505238	CLIO ST	S SARATOGA ST	S RAMPART ST	246	1	765	Flexible	Local	None	CENTRAL CITY	1,000	18	Weak	3.6	17.9	10.8	12/08/2014	2.0	10.9	6.5	Failure		2016	AC - Reconstruction (Minor Collector/Local)	$218,803		
0000023010	2506138	CLIO ST	S RAMPART ST	ORETHA CASTLE HALEY BLVD	316	1	984	Flexible	Local	None	CENTRAL CITY	1,000	18	Weak	23.4	39.5	31.5	12/08/2014	14.1	26.6	20.4	Very Poor		2016	AC - Reconstruction (Minor Collector/Local)	$281,336		
0000023020	2505258	CLIO ST	ORETHA CASTLE HALEY BLVD	BARONNE ST	446	1	1,498	Flexible	Local	None	CENTRAL CITY	1,000	18	Weak	10.2	20.4	15.3	12/08/2014	6.2	12.4	9.3	Failure		2016	AC - Reconstruction (Minor Collector/Local)	$428,422		
0000023030	2505288	CLIO ST	BARONNE ST	CARONDELET ST	448	1	1,407	Flexible	Local	None	CENTRAL CITY	1,000	18	Weak	1.9	2.3	2.1	12/08/2014	0.8	1.1	1.0	Failure		2016	AC - Reconstruction (Minor Collector/Local)	$402,430		
0000023040	2504632	CLIO ST	CARONDELET ST	ST CHARLES AVE	444	2	1,339	Flexible	Local	None	CENTRAL CITY	1,000	18	Weak	5.6	27.6	16.6	12/08/2014	3.2	16.6	9.9	Failure		2016	AC - Reconstruction (Minor Collector/Local)	$382,889		
0000023050	2505851	CLIO ST	ST CHARLES AVE	PRYTANIA ST	481	1	1,500	Flexible	Local	None	CENTRAL CITY	1,000	18	Weak	16.9	51.4	34.2	12/08/2014	10.3	42.6	26.5	Very Poor		2016	AC - Mill and Overlay with Base Repairs	$92,276		
0000023060	2505856	CLIO ST	PRYTANIA ST	COLISEUM ST	119	1	351	Flexible	Local	None	CENTRAL CITY	1,000	18	Weak	2.0	31.7	16.9	12/08/2014	0.9	19.7	10.3	Very Poor		2016	AC - Reconstruction (Minor Collector/Local)	$100,282		
0000023070	2505862	CLIO ST	COLISEUM ST	CAMP ST	52	1	151	Flexible	Local	None	CENTRAL CITY	1,000	18	Weak	48.9	95.3	72.1	12/08/2014	39.5	92.4	66.0	Fair		2019	AC - Mill and Overlay	$6,680		
0000023080	2525698	CLIO ST	CAMP ST	CALLIOPE ST	247	1	549	Flexible	Local	None	CENTRAL CITY	1,000	18	Weak	41.7	99.6	70.7	12/08/2014	29.4	96.7	63.1	Fair		2019	AC - Mill and Overlay	$24,220		
0000023090	2505021	EARHART BLVD	S CLAIBORNE AVE	MAGNOLIA ST	891	2	3,574	Rigid	Principal Arterial	Local	CENTRAL CITY	15,000	30	Weak	64.2	93.3	78.8	12/15/2014	57.1	91.9	74.5	Good		2025	PCC - Joint Repair	$228,927		
0000023100	2504831	EARHART BLVD	MAGNOLIA ST	LA SALLE ST	901	2	3,418	Composite	Principal Arterial	None	CENTRAL CITY	15,000	34	Weak	63.9	91.6	77.8	12/15/2014	56.8	89.6	73.2	Good		2024	AC - Mill and Overlay	$170,563		
0000023110	2505052	EARHART BLVD	LA SALLE ST	S LIBERTY ST	372	3	1,478	Composite	Principal Arterial	None	CENTRAL CITY	15,000	34	Weak	94.3	99.1	96.7	12/15/2014	93.0	98.0	95.5	Excellent		2037				
0000023120	2505055	EARHART BLVD	S LIBERTY ST	SIMON BOLIVAR AVE	375	3	1,630	Composite	Principal Arterial	None	CENTRAL CITY	15,000	34	Weak	58.1	88.2	71.7	12/15/2014	49.1	85.3	67.1	Fair		2021	AC - Mill and Overlay	$75,516		
0000023130	2500040	EARHART BLVD	SIMON BOLIVAR AVE	SIMON BOLIVAR AVE	216	3	944	Composite	Principal Arterial	None	CENTRAL CITY	15,000	34	Weak	90.4	93.8	92.1	12/15/2014	87.6	92.6	90.1	Excellent		2030	AC - Mill and Overlay	$54,639		
0000023140	2525650	CALLIOPE ST	SIMON BOLIVAR AVE	S RAMPART ST	345	2	1,127	Composite	Minor Arterial	None	CENTRAL CITY	7,500	34	Weak	98.7	100.0	99.4	12/15/2014	97.6	98.8	98.2	Excellent		2041				
0000023150	2526415	CALLIOPE ST	S RAMPART ST	ORETHA CASTLE HALEY BLVD	319	2	972	Composite	Minor Arterial	None	CENTRAL CITY	7,500	34	Weak	53.3	100.0	76.7	12/15/2014	47.4	98.8	73.1	Good		2029	AC - Mill and Overlay	$54,875		
0000023160	2526414	CALLIOPE ST	ORETHA CASTLE HALEY BLVD	ORETHA CASTLE HALEY BLVD	37	2	153	Composite	Minor Arterial	None	CENTRAL CITY	7,500	34	Weak	53.8	100.0	76.9	12/15/2014	47.9	98.8	73.4	Good		2029	AC - Mill and Overlay	$8,632		
0000023170	2526413	CALLIOPE ST	ORETHA CASTLE HALEY BLVD	BARONNE ST	448	2	1,139	Composite	Minor Arterial	None	CENTRAL CITY	7,500	34	Weak	85.3	96.7	91.0	12/15/2014	81.0	95.4	88.2	Excellent		2031	AC - Mill and Overlay	$67,560		
0000023180	2526411	CALLIOPE ST	BARONNE ST	CARONDELET ST	449	2	1,479	Composite	Minor Arterial	None	CENTRAL CITY	7,500	34	Weak	58.8	97.5	78.2	12/15/2014	52.1	96.4	74.3	Good		2028	AC - Mill and Overlay	$81,453		
0000023190	2525651	CALLIOPE ST	CARONDELET ST	ST CHARLES AVE	445	2	1,651	Composite	Minor Arterial	None	CENTRAL CITY	7,500	34	Weak	60.3	97.6	79.0	12/15/2014	53.5	96.5	75.0	Good		2028	AC - Mill and Overlay	$90,970		
0000023200	2526409	CALLIOPE ST	ST CHARLES AVE	MARGARET PL	485	2	1,388	Composite	Minor Arterial	None	CENTRAL CITY	7,500	34	Weak	70.3	99.2	84.8	12/15/2014	63.2	98.1	80.7	Good		2031	AC - Mill and Overlay	$82,351		
0000023210	2526408	CALLIOPE ST	MARGARET PL	CAMP ST	89	2	270	Composite	Minor Arterial	None	CENTRAL CITY	7,500	34	Weak	19.7	98.6	59.2	12/15/2014	16.2	97.5	56.9	Fair		2018	AC - Mill and Overlay	$11,600		
0000023220	2526416	CALLIOPE ST	CAMP ST	CLIO ST	286	2	773	Composite	Minor Arterial	None	CENTRAL CITY	7,500	34	Weak	74.7	100.0	87.4	12/15/2014	68.0	98.8	83.4	Good		2032	AC - Mill and Overlay	$46,974		
0000023230	2525696	CALLIOPE ST	CLIO ST	MAGAZINE ST	184	2	565	Composite	Minor Arterial	None	CENTRAL CITY	7,500	34	Weak	84.3	98.7	92.5	12/15/2014	82.6	97.6	90.1	Excellent		2034	AC - Mill and Overlay	$36,115		
0000023240	2525697	CALLIOPE ST	MAGAZINE ST	CONSTANCE ST	383	2	1,149	Composite	Minor Arterial	None	LOWER GARDEN DISTRICT	7,500	34	Weak	79.8	98.6	89.2	12/15/2014	73.9	97.5	85.7	Excellent		2032	AC - Mill and Overlay	$69,864		
0000023250	2527062	CALLIOPE ST	CONSTANCE ST	ANNUNCIATION ST	459	2	1,259	Composite	Minor Arterial	None	LOWER GARDEN DISTRICT	7,500	34	Weak	80.9	98.8	89.9	12/15/2014	75.2	97.7	86.5	Excellent		2032	AC - Mill and Overlay	$76,566		
0000023260	2506533	CALLIOPE ST	ANNUNCIATION ST	TCHOUPITOULAS ST	649	2	3,013	Composite	Minor Arterial	None	LOWER GARDEN DISTRICT	7,500	34	Weak	57.8	99.0	78.4	12/15/2014	51.3	97.9	74.6	Good		2029	AC - Mill and Overlay	$170,109		
0000023270	2506084	CALLIOPE ST	TCHOUPITOULAS ST	S PETERS ST	444	2	1,336	Composite	Minor Arterial	None	LOWER GARDEN DISTRICT	7,500	34	Weak	83.0	99.2	91.1	12/15/2014	77.8	98.1	88.0	Excellent		2033	AC - Mill and Overlay	$83,293		
0000023280	2506091	CALLIOPE ST	S PETERS ST	CONVENTION CENTER BLVD	374	2	1,277	Composite	Minor Arterial	None	LOWER GARDEN DISTRICT	7,500	34	Weak	80.5	98.3	89.4	12/15/2014	74.7	97.1	85.9	Excellent		2032	AC - Mill and Overlay	$77,674		
0000023290	2506078	CALLIOPE ST	S PETERS ST	ANNUNCIATION ST	905	2	3,103	Composite	Minor Arterial	None	LOWER GARDEN DISTRICT	7,500	34	Weak	73.3	96.4	84.9	12/15/2014	66.4	95.0	80.7	Good		2029	AC - Mill and Overlay	$175,209		
0000023300	2506681	CALLIOPE ST	ANNUNCIATION ST	MAGAZINE ST	850	2	3,915	Composite	Minor Arterial	None	LOWER GARDEN DISTRICT	7,500	34	Weak	92.4	95.9	94.2	12/15/2014	90.9	94.4	92.7	Excellent		2033	AC - Mill and Overlay	$243,984		
0000023310	2506261	CALLIOPE ST	MAGAZINE ST	MAGAZINE ST RAMP	91	2	405	Composite	Minor Arterial	None	CENTRAL BUSINESS DISTRICT	7,500	34	Weak	43.3	96.9	70.1	12/15/2014	38.3	95.7	67.0	Fair		2024	AC - Mill and Overlay	$20,211		
0000023320	2505873	CALLIOPE ST	MAGAZINE ST RAMP	CAMP ST	327	2	1,981	Composite	Minor Arterial	None	CENTRAL BUSINESS DISTRICT	7,500	34	Weak	66.8	99.0	82.9	12/15/2014	59.6	97.9	78.8	Good		2030	AC - Mill and Overlay	$114,642		
0000023330	2506702	CALLIOPE ST	CAMP ST	ST CHARLES AVE	473	2	1,951	Composite	Minor Arterial	None	CENTRAL BUSINESS DISTRICT	7,500	34	Weak	66.7	98.3	82.5	12/15/2014	59.5	97.1	78.3	Good		2030	AC - Mill and Overlay	$112,931		
0000023340	2506707	CALLIOPE ST	ST CHARLES AVE	PONTCH W ON RAMP	371		807	Unknown/Undefined	Minor Arterial	None	CENTRAL BUSINESS DISTRICT	7,500		Weak								No Data						
0000023350	2506709	CALLIOPE ST	PONTCH W ON RAMP	DRYADES ST	1,058		3,170	Unknown/Undefined	Minor Arterial	None	CENTRAL BUSINESS DISTRICT	7,500		Weak								No Data						
0000023360	2526419	CALLIOPE ST	DRYADES ST	DRYADES ST	39	2	247	Composite	Minor Arterial	None	CENTRAL BUSINESS DISTRICT	7,500	34	Weak	51.8	100.0	75.9	12/15/2014	46.0	98.8	72.4	Good		2028	AC - Mill and Overlay	$13,618		
0000023370	2525703	CALLIOPE ST	DRYADES ST	LOYOLA AVE	334	2	1,585	Composite	Minor Arterial	None	CENTRAL BUSINESS DISTRICT	7,500	34	Weak	88.6	100.0	94.3	12/15/2014	85.6	98.8	92.2	Excellent		2035	AC - Mill and Overlay	$103,784		
0000023380	2561890	CALLIOPE ST	LOYOLA AVE	LOYOLA AVE	121	2	522	Composite	Minor Arterial	None	CENTRAL BUSINESS DISTRICT	1,000	34	Weak	78.6	100.0	89.3	12/15/2014	72.9	98.9	85.9	Excellent		2034	AC - Mill and Overlay	$33,368		
0000023390	2526420	CALLIOPE ST	LOYOLA AVE	LOYOLA AVE	152	2	583	Composite	Minor Arterial	None	CENTRAL BUSINESS DISTRICT	1,000	34	Weak	94.5	100.0	97.3	12/15/2014	93.2	98.9	96.1	Excellent		2040				
0000023400	2525704	EARHART BLVD	LOYOLA AVE	SIMON BOLIVAR AVE	256		1,083	Unknown/Undefined	Principal Arterial	Local	CENTRAL BUSINESS DISTRICT	15,000		Weak								No Data						
0000023410	2561889	EARHART BLVD	SIMON BOLIVAR AVE	MAGNOLIA ST	1,660		6,116	Unknown/Undefined	Local	None	CENTRAL BUSINESS DISTRICT	1,000		Weak								No Data						
0000023420	2504829	EARHART BLVD	MAGNOLIA ST	S CLAIBORNE AVE	967	2	4,291	Rigid	Principal Arterial	Local	CENTRAL CITY	15,000	30	Weak	60.8	81.0	70.9	12/15/2014	53.9	75.3	64.6	Fair		2020	PCC - Joint Repair	$237,868		
0000023430	2559019	TCHOUPITOULAS ST	CRESCENT CITY CONNECTION WB	PONTCH EX W	3,621		27,934	Unknown/Undefined	Minor Arterial	State	LOWER GARDEN DISTRICT	7,500		Weak								No Data						
0000023440	2506661	HOV	CRESCENT CITY CONNECTION WB	PONTCH EX E	1,939		5,630	Unknown/Undefined	Minor Arterial	None	LOWER GARDEN DISTRICT	7,500		Weak								No Data						
0000023450	2506349	HOV	CRESCENT CITY CONNECTION WB	RAMP TO CONVENTION CENTER BLVD	528		2,187	Unknown/Undefined	Minor Arterial	None	LOWER GARDEN DISTRICT	7,500		Weak								No Data						
0000023460	2506347	HOV	RAMP TO CONVENTION CENTER BLVD	PONTCH EX E	1,482		3,474	Unknown/Undefined	Minor Arterial	None	LOWER GARDEN DISTRICT	7,500		Weak								No Data						
0000023470	2506660	HOV	RAMP TO CONVENTION CENTER BLVD	CONVENTION CENTER BLVD	2,352		8,859	Unknown/Undefined	Minor Arterial	None	LOWER GARDEN DISTRICT	7,500		Weak								No Data						
0000023480	2506659	HOV	HOV	CONVENTION CENTER BLVD	324		673	Unknown/Undefined	Minor Arterial	Local	LOWER GARDEN DISTRICT	7,500		Weak								No Data						
0000023490	2530217	HENDERSON ST	TCHOUPITOULAS ST	CONVENTION CENTER BLVD	642	2	2,552	Rigid	Minor Arterial	None	LOWER GARDEN DISTRICT	7,500	30	Weak	32.7	55.5	44.1	12/13/2014	28.0	49.4	38.7	Very Poor		2016	PCC - Full Depth Slab Repair	$196,072		
0000023500	2530216	HENDERSON ST	CONVENTION CENTER BLVD	CONVENTION CENTER BLVD	53	2	233	Rigid	Minor Arterial	None	LOWER GARDEN DISTRICT	7,500	30	Weak	10.7	92.3	51.5	12/13/2014	8.3	90.7	49.5	Poor		2016	PCC - Joint Repair	$11,957		
0000023510	2530215	HENDERSON ST	CONVENTION CENTER BLVD	PORT OF NO PL	718	2	3,088	Rigid	Local	None	LOWER GARDEN DISTRICT	1,000	22	Weak	39.1	73.3	56.2	12/13/2014	34.2	66.4	50.3	Poor		2016	PCC - Crack/Joint Sealing	$47,576		
0000023520	2561574	HENDERSON ST	PORT OF NO PL	CONVENTION CENTER BLVD	721	2	2,274	Rigid	Local	None	LOWER GARDEN DISTRICT	1,000	22	Weak	25.1	75.7	50.4	12/13/2014	21.0	69.0	45.0	Poor		2016	PCC - Crack/Joint Sealing	$35,026		
0000023530	2527423	HENDERSON ST	CONVENTION CENTER BLVD	CONVENTION CENTER BLVD	53	2	311	Rigid	Minor Arterial	None	LOWER GARDEN DISTRICT	7,500	30	Weak	9.3	44.1	26.7	12/13/2014	6.9	39.0	23.0	Very Poor		2016	PCC - Reconstruction (Arterial/Major Collector)	$149,743		
0000023540	2527422	HENDERSON ST	CONVENTION CENTER BLVD	TCHOUPITOULAS ST	649	2	2,255	Rigid	Minor Arterial	None	LOWER GARDEN DISTRICT	7,500	30	Weak	30.7	54.5	42.6	12/13/2014	26.3	48.5	37.4	Very Poor		2016	PCC - Full Depth Slab Repair	$173,275		
0000023550	2505943	GAIENNIE ST	TCHOUPITOULAS ST	DEAD END	367		1,187	Unknown/Undefined	Private	None	LOWER GARDEN DISTRICT	1,000	13	Weak								No Data						
0000023560	2505945	GAIENNIE ST	TCHOUPITOULAS ST	S PETERS ST	446	1	1,486	Cobblestone/Brick	Local	None	LOWER GARDEN DISTRICT	1,000	13	Weak	10.3	80.0	45.2	12/09/2014	7.6	73.8	40.7	Poor		2027	AC - Pothole Filling	$39,921		
0000023570	2505948	GAIENNIE ST	S PETERS ST	CONVENTION CENTER BLVD	368	1	887	Composite	Local	None	LOWER GARDEN DISTRICT	1,000	26	Weak	1.9	19.5	10.7	12/09/2014	0.0	16.3	8.2	Failure		2016	PCC - Reconstruction (Minor Collector/Local)	$427,700		
0000023580	2505860	JOHN CHURCHILL CHASE	CONVENTION CENTER BLVD	S PETERS ST	382	2	1,186	Rigid	Local	None	LOWER GARDEN DISTRICT	1,000	22	Weak	46.8	69.5	58.2	12/09/2014	41.3	62.4	51.9	Poor		2016	PCC - Crack/Joint Sealing	$18,276		

DRAFT

															Field Measured Conditions				2016 Predicted Conditions										
SectionID	SEGMENTID	Street	From	To	Length (ft)	Lanes	Area (yd^2)	Pavement Type	Functional Class	FHWA Route	Neighborhood	AADT	EGT	Subgrade Strength	RCI	SDI	PCI	PCI Date	RCIYr1	SDIYr1	PCIYr1	PCI Class	Destroyed Road	Need Year (Adjusted)	Need Recommended Rehab (PCI Trigger)	Need Cost (PCI Trigger)	Last Rehab	Last Rehab Date
0000023590	2506332	JOHN CHURCHILL CHASE	S PETERS ST	POE ST	232	2	729	Rigid	Local	None	LOWER GARDEN DISTRICT	1,000	22	Weak	19.8	68.4	44.1	12/09/2014	16.2	61.2	38.7	Very Poor		2016	PCC - Full Depth Slab Repair	$56,002		
0000023600	2506831	JOHN CHURCHILL CHASE	POE ST	TCHOUPITOULAS ST	213	2	734	Rigid	Local	None	LOWER GARDEN DISTRICT	1,000	22	Weak	39.3	46.1	42.7	12/09/2014	34.4	40.7	37.6	Very Poor		2016	PCC - Full Depth Slab Repair	$56,429		
0000023610	2506331	JOHN CHURCHILL CHASE	TCHOUPITOULAS ST	ANNUNCIATION ST	272	2	860	Rigid	Local	None	LOWER GARDEN DISTRICT	1,000	22	Weak	39.3	50.1	44.7	12/09/2014	34.4	44.3	39.4	Very Poor		2016	PCC - Full Depth Slab Repair	$66,120		
0000023620	2506330	JOHN CHURCHILL CHASE	ANNUNCIATION ST	CONSTANCE ST	437	1	1,357	Composite	Local	None	LOWER GARDEN DISTRICT	1,000	26	Weak	22.4	19.7	21.1	12/08/2014	18.8	16.4	17.6	Very Poor		2016	PCC - Reconstruction (Minor Collector/Local)	$654,136		
0000023630	2506329	JOHN CHURCHILL CHASE	CONSTANCE ST	CONSTANCE ST	81	1	261	Composite	Local	None	LOWER GARDEN DISTRICT	1,000	26	Weak	13.1	20.1	16.6	12/08/2014	10.1	16.8	13.5	Very Poor		2016	PCC - Reconstruction (Minor Collector/Local)	$125,697		
0000023640	2506328	JOHN CHURCHILL CHASE	CONSTANCE ST	DEAD END	210	2	660	Composite	Local	None	LOWER GARDEN DISTRICT	1,000	26	Weak	27.5	21.1	24.3	12/08/2014	23.6	17.7	20.7	Very Poor		2016	PCC - Reconstruction (Minor Collector/Local)	$317,963		
0000023650	2505616	TRIANGLE ST	CONVENTION CENTER BLVD	FULTON ST	232	2	794	Composite	Local	None	LOWER GARDEN DISTRICT	1,000	26	Weak	15.5	100.0	57.8	12/08/2014	12.5	98.9	55.7	Fair		2017	AC - Mill and Overlay	$33,334		
0000023660	2505941	TRIANGLE ST	FULTON ST	S PETERS ST	221	2	759	Composite	Local	None	LOWER GARDEN DISTRICT	1,000	26	Weak	26.8	100.0	63.4	12/08/2014	22.9	98.9	60.9	Fair		2022	AC - Mill and Overlay	$36,052		
0000023670	2505912	POEYFARRE ST	ANNUNCIATION ST	TCHOUPITOULAS ST	155	2	479	Composite	Local	None	LOWER GARDEN DISTRICT	1,000	26	Weak	19.9	69.7	44.8	12/08/2014	16.6	63.3	40.0	Poor		2016	AC - Mill and Overlay	$19,619		
0000023680	2505336	POEYFARRE ST	ANNUNCIATION ST	CONSTANCE ST	517	2	1,441	Composite	Local	None	LOWER GARDEN DISTRICT	1,000	26	Weak	22.4	49.1	35.8	12/08/2014	18.8	43.6	31.2	Very Poor		2016	AC - Mill and Overlay with Base Repairs	$88,645		
0000023690	2505905	POEYFARRE ST	CONSTANCE ST	MAGAZINE ST	288	2	838	Composite	Local	None	LOWER GARDEN DISTRICT	1,000	26	Weak	4.4	26.3	15.4	12/08/2014	1.4	22.3	11.9	Very Poor		2016	PCC - Reconstruction (Minor Collector/Local)	$403,814		
0000023700	2505835	LEE CIRCLE	ANDREW HIGGINS DR	ST CHARLES AVE	248	2	1,136	Composite	Minor Arterial	Local	CENTRAL BUSINESS DISTRICT	7,500	34	Weak	67.9	85.8	76.9	12/08/2014	60.7	81.8	71.3	Good		2022	AC - Mill and Overlay	$53,939		
0000023710	2505834	LEE CIRCLE	ST CHARLES AVE	HOWARD AVE	164	2	733	Composite	Minor Arterial	Local	CENTRAL BUSINESS DISTRICT	7,500	34	Weak	37.1	76.8	57.0	12/08/2014	32.1	70.3	51.2	Poor		2016	AC - Mill and Overlay	$30,027		
0000023720	2505833	LEE CIRCLE	HOWARD AVE	HOWARD AVE	67	2	293	Composite	Minor Arterial	Local	CENTRAL BUSINESS DISTRICT	7,500	34	Weak	65.6	94.5	80.1	12/08/2014	58.4	93.2	75.8	Good		2026	AC - Mill and Overlay	$15,345		
0000023730	2505576	LEE CIRCLE	HOWARD AVE	ST CHARLES AVE	227	2	1,046	Composite	Minor Arterial	Local	CENTRAL BUSINESS DISTRICT	7,500	34	Weak	20.9	92.4	56.7	12/08/2014	17.2	90.9	54.1	Poor		2016	AC - Mill and Overlay	$42,843		
0000023740	2505837	LEE CIRCLE	ST CHARLES AVE	ST CHARLES AVE	74	2	398	Composite	Minor Arterial	Local	CENTRAL BUSINESS DISTRICT	7,500	34	Weak	23.2	89.5	56.4	12/08/2014	19.2	86.5	52.9	Poor		2016	AC - Mill and Overlay	$16,288		
0000023750	2505841	LEE CIRCLE	ST CHARLES AVE	ANDREW HIGGINS DR	242	2	1,063	Composite	Minor Arterial	Local	CENTRAL BUSINESS DISTRICT	7,500	34	Weak	64.1	79.7	71.9	12/08/2014	57.0	73.8	65.4	Fair		2020	AC - Mill and Overlay	$48,069		
0000023760	2505842	ANDREW HIGGINS DR	LEE CIRCLE	CAMP ST	244	2	830	Rigid	Major Collector	Local	CENTRAL BUSINESS DISTRICT	5,000	30	Weak	43.5	94.7	69.1	12/08/2014	38.5	93.3	65.9	Fair		2023	PCC - Joint Repair	$50,611		
0000023770	2506657	ANDREW HIGGINS DR	CAMP ST	MAGAZINE ST	410	2	1,399	Composite	Major Collector	Local	CENTRAL BUSINESS DISTRICT	5,000	34	Weak	23.2	73.3	48.3	12/08/2014	19.2	66.4	42.8	Poor		2016	AC - Mill and Overlay	$57,283		
0000023780	2505887	ANDREW HIGGINS DR	MAGAZINE ST	CONSTANCE ST	289	1	966	Rigid	Major Collector	Local	LOWER GARDEN DISTRICT	5,000	30	Weak	30.7	79.0	54.9	12/08/2014	26.3	72.9	49.6	Poor		2016	PCC - Joint Repair	$49,524		
0000023790	2506651	ANDREW HIGGINS DR	CONSTANCE ST	ANNUNCIATION ST	519	1	1,685	Rigid	Major Collector	Local	LOWER GARDEN DISTRICT	5,000	30	Weak	30.3	77.3	53.8	12/08/2014	25.9	70.9	48.4	Poor		2016	PCC - Joint Repair	$86,425		
0000023800	2505892	ANDREW HIGGINS DR	ANNUNCIATION ST	TCHOUPITOULAS ST	32	1	286	Composite	Major Collector	Local	LOWER GARDEN DISTRICT	5,000	34	Weak	22.6	100.0	61.3	12/08/2014	18.7	98.8	58.8	Fair		2020	AC - Mill and Overlay	$12,940		
0000023810	2506653	ANDREW HIGGINS DR	TCHOUPITOULAS ST	POE ST	233	1	822	Rigid	Major Collector	Local	LOWER GARDEN DISTRICT	5,000	30	Weak	43.4	82.0	62.7	12/08/2014	38.4	76.5	57.5	Fair		2017	PCC - Joint Repair	$43,198		
0000023820	2505911	ANDREW HIGGINS DR	POE ST	S PETERS ST	298	1	1,016	Rigid	Major Collector	Local	LOWER GARDEN DISTRICT	5,000	30	Weak	47.6	82.5	65.1	12/08/2014	42.0	77.2	59.6	Fair		2018	PCC - Joint Repair	$54,744		
0000023830	2505939	ANDREW HIGGINS DR	S PETERS ST	FULTON ST	194	1	627	Rigid	Major Collector	Local	LOWER GARDEN DISTRICT	5,000	30	Weak	35.2	93.6	64.4	12/08/2014	30.3	92.4	61.4	Fair		2021	PCC - Joint Repair	$36,411		
0000023840	2505615	ANDREW HIGGINS DR	FULTON ST	CONVENTION CENTER BLVD	193	1	645	Rigid	Major Collector	Local	LOWER GARDEN DISTRICT	5,000	30	Weak	44.9	78.7	61.8	12/08/2014	39.7	72.5	56.1	Fair		2017	PCC - Joint Repair	$33,933		
0000023850	2505611	N DIAMOND ST	CONVENTION CENTER BLVD	FULTON ST	197	1	535	Rigid	Local	None	LOWER GARDEN DISTRICT	1,000	22	Weak	19.8	44.2	32.0	12/09/2014	16.2	39.1	27.7	Very Poor		2016	PCC - Full Depth Slab Repair	$41,146		
0000023860	2505926	N DIAMOND ST	FULTON ST	S PETERS ST	190	1	505	Rigid	Local	None	LOWER GARDEN DISTRICT	1,000	22	Weak	46.3	97.8	72.1	12/09/2014	40.8	96.7	68.8	Fair		2026	PCC - Crack/Joint Sealing	$9,955		
0000023870	2505900	N DIAMOND ST	S PETERS ST	TCHOUPITOULAS ST	566	1	1,499	Rigid	Local	None	LOWER GARDEN DISTRICT	1,000	22	Weak	35.3	66.1	50.7	12/09/2014	30.4	58.9	44.7	Poor		2016	PCC - Crack/Joint Sealing	$23,088		
0000023880	2505902	S DIAMOND ST	TCHOUPITOULAS ST	S PETERS ST	557	1	1,967	Rigid	Local	None	LOWER GARDEN DISTRICT	1,000	22	Weak	37.8	61.2	49.5	12/09/2014	32.8	54.3	43.6	Poor		2016	PCC - Crack/Joint Sealing	$30,300		
0000023890	2505937	S DIAMOND ST	S PETERS ST	FULTON ST	195	1	508	Rigid	Local	None	LOWER GARDEN DISTRICT	1,000	22	Weak	25.7	96.3	61.0	12/09/2014	21.5	94.9	58.2	Fair		2019	PCC - Crack/Joint Sealing	$8,430		
0000023900	2505613	S DIAMOND ST	FULTON ST	CONVENTION CENTER BLVD	190	1	566	Rigid	Local	None	LOWER GARDEN DISTRICT	1,000	22	Weak	42.1	56.7	48.9	12/09/2014	37.2	49.6	43.4	Poor		2016	PCC - Crack/Joint Sealing	$8,453		
0000023910	2525458	JULIA ST	DEAD END	CONVENTION CENTER BLVD	621	2	1,952	Rigid	Local	None	LOWER GARDEN DISTRICT	1,000	22	Weak	27.8	50.7	40.3	12/09/2014	25.5	44.9	35.2	Very Poor		2016	PCC - Full Depth Slab Repair	$150,000		
0000023920	2505930	JULIA ST	CONVENTION CENTER BLVD	FULTON ST	189	2	979	Rigid	Major Collector	Local	CENTRAL BUSINESS DISTRICT	5,000	30	Weak	58.5	100.0	79.3	03/20/2015	55.0	99.4	77.2	Good		2031	PCC - Joint Repair	$72,758	AC - Ultra-Thin Whitetopping	03/20/2015
0000023930	2505921	JULIA ST	FULTON ST	S PETERS ST	186	2	958	Rigid	Major Collector	Local	CENTRAL BUSINESS DISTRICT	5,000	30	Weak	80.0	100.0	90.0	03/20/2015	77.2	99.4	88.3	Excellent		2034	PCC - Joint Repair	$76,628	AC - Ultra-Thin Whitetopping	03/20/2015
0000023940	2505595	JULIA ST	S PETERS ST	COMMERCE ST	268	2	1,385	Rigid	Major Collector	Local	CENTRAL BUSINESS DISTRICT	5,000	30	Weak	70.4	100.0	85.2	03/20/2015	66.9	99.4	83.2	Good		2033	PCC - Joint Repair	$108,110	AC - Ultra-Thin Whitetopping	03/20/2015
0000023950	2505896	JULIA ST	COMMERCE ST	TCHOUPITOULAS ST	267	2	1,325	Rigid	Major Collector	Local	CENTRAL BUSINESS DISTRICT	5,000	30	Weak	80.0	100.0	90.0	03/20/2015	77.2	99.4	88.3	Excellent		2034	PCC - Joint Repair	$105,986	AC - Ultra-Thin Whitetopping	03/20/2015
0000023960	2505894	JULIA ST	TCHOUPITOULAS ST	CONSTANCE ST	275	2	1,385	Rigid	Major Collector	Local	CENTRAL BUSINESS DISTRICT	5,000	30	Weak	73.1	100.0	86.6	03/20/2015	69.7	99.4	84.6	Good		2033	PCC - Joint Repair	$108,101	AC - Ultra-Thin Whitetopping	03/20/2015
0000023970	2505884	JULIA ST	CONSTANCE ST	MAGAZINE ST	290	2	1,481	Rigid	Major Collector	Local	CENTRAL BUSINESS DISTRICT	5,000	30	Weak	70.2	100.0	85.1	03/20/2015	66.7	99.4	83.1	Good		2032	PCC - Joint Repair	$112,758	AC - Ultra-Thin Whitetopping	03/20/2015
0000023980	2505723	JULIA ST	MAGAZINE ST	CAMP ST	406	2	1,826	Rigid	Major Collector	Local	CENTRAL BUSINESS DISTRICT	5,000	30	Weak	47.7	100.0	73.9	03/20/2015	44.8	99.4	72.1	Good		2028	PCC - Joint Repair	$125,966	AC - Ultra-Thin Whitetopping	03/20/2015
0000023990	2505721	JULIA ST	CAMP ST	CHURCH ST	204	2	903	Rigid	Major Collector	Local	CENTRAL BUSINESS DISTRICT	5,000	30	Weak	61.3	100.0	80.7	03/20/2015	57.8	99.4	78.6	Good		2031	PCC - Joint Repair	$67,063	AC - Ultra-Thin Whitetopping	03/20/2015
0000024000	2505717	JULIA ST	CHURCH ST	ST CHARLES AVE	199	2	906	Rigid	Major Collector	Local	CENTRAL BUSINESS DISTRICT	5,000	30	Weak	76.9	100.0	88.5	03/20/2015	73.8	99.4	86.6	Excellent		2034	PCC - Joint Repair	$72,503	AC - Ultra-Thin Whitetopping	03/20/2015
0000024010	2505716	JULIA ST	ST CHARLES AVE	CARONDELET ST	409	2	1,814	Rigid	Major Collector	Local	CENTRAL BUSINESS DISTRICT	5,000	30	Weak	71.5	100.0	85.8	03/20/2015	68.1	99.4	83.8	Good		2033	PCC - Joint Repair	$141,583	AC - Ultra-Thin Whitetopping	03/20/2015

DRAFT

Appendix A RoadMatrix Section Attributes

															Field Measured Conditions				2016 Predicted Conditions									
SectionID	SEGMENTID	Street	From	To	Length (ft)	Lanes	Area (yd^2)	Pavement Type	Functional Class	FHWA Route	Neighborhood	AADT	EGT	Subgrade Strength	RCI	SDI	PCI	PCI Date	RCIYr1	SDIYr1	PCIYr1	PCI Class	Destroyed Road	Need Year (Adjusted)	Need Recommended Rehab (PCI Trigger)	Need Cost (PCI Trigger)	Last Rehab	Last Rehab Date
0000024020	2505093	JULIA ST	CARONDELET ST	BARONNE ST	406	2	1,833	Rigid	Major Collector	Local	CENTRAL BUSINESS DISTRICT	5,000	30	Weak	58.1	100.0	79.1	03/20/2015	54.6	99.4	77.0	Good		2031	PCC - Joint Repair	$136,189	AC - Ultra-Thin Whitetopping	03/20/2015
0000024030	2505090	JULIA ST	BARONNE ST	OKEEFE AVE	384	2	1,668	Rigid	Major Collector	Local	CENTRAL BUSINESS DISTRICT	5,000	30	Weak	76.8	100.0	88.4	03/20/2015	73.7	99.4	86.6	Excellent		2034	PCC - Joint Repair	$133,425	AC - Ultra-Thin Whitetopping	03/20/2015
0000024040	2505083	JULIA ST	OKEEFE AVE	S RAMPART ST	229	2	815	Rigid	Major Collector	Local	CENTRAL BUSINESS DISTRICT	5,000	30	Weak	75.5	100.0	87.8	03/20/2015	72.2	99.4	85.8	Excellent		2033	PCC - Joint Repair	$63,624	AC - Ultra-Thin Whitetopping	03/20/2015
0000024050	2505078	JULIA ST	S RAMPART ST	LOYOLA AVE	198	2	867	Rigid	Major Collector	Local	CENTRAL BUSINESS DISTRICT	5,000	30	Weak	80.0	100.0	90.0	03/20/2015	77.2	99.4	88.3	Excellent		2034	PCC - Joint Repair	$69,357	AC - Ultra-Thin Whitetopping	03/20/2015
0000024060	2500048	JULIA ST	S SARATOGA ST	LOYOLA AVE	340	2	1,571	Composite	Local	None	CENTRAL BUSINESS DISTRICT	1,000	26	Weak	28.3	19.8	24.1	12/09/2014	24.4	16.5	20.5	Very Poor		2016	PCC - Reconstruction (Minor Collector/Local)	$757,125		
0000024070	2505079	LOYOLA AVE	JULIA ST	HOWARD AVE	377	3	1,422	Composite	Principal Arterial	Local	CENTRAL BUSINESS DISTRICT	15,000	34	Weak	28.5	91.9	59.2	12/19/2014	22.3	90.1	56.2	Fair		2017	AC - Mill and Overlay	$59,686		
0000024080	2529875	HOWARD AVE	HOWARD AVE	DRYADES ST	328	2	1,908	Composite	Minor Arterial	Local	CENTRAL BUSINESS DISTRICT	7,500	34	Weak	42.3	71.2	56.8	12/15/2014	37.4	64.2	50.8	Poor		2016	AC - Mill and Overlay	$78,145		
0000024090	2505286	HOWARD AVE	DRYADES ST	BARONNE ST	442	2	1,566	Composite	Minor Arterial	Local	CENTRAL BUSINESS DISTRICT	7,500	34	Weak	47.9	66.6	57.3	12/15/2014	42.2	59.4	50.8	Poor		2016	AC - Mill and Overlay	$64,128		
0000024100	2505298	HOWARD AVE	BARONNE ST	CARONDELET ST	449	2	1,789	Composite	Minor Arterial	Local	CENTRAL BUSINESS DISTRICT	7,500	34	Weak	46.0	78.8	62.4	12/15/2014	40.6	72.6	56.6	Fair		2017	AC - Mill and Overlay	$75,089		
0000024110	2505575	HOWARD AVE	CARONDELET ST	LEE CIRCLE	287	2	1,130	Composite	Minor Arterial	Local	CENTRAL BUSINESS DISTRICT	7,500	34	Weak	53.9	80.5	67.2	12/15/2014	48.0	74.7	61.4	Fair		2019	AC - Mill and Overlay	$49,823		
0000024120	2505811	HOWARD AVE	LEE CIRCLE	CARONDELET ST	290	2	1,266	Composite	Minor Arterial	Local	CENTRAL BUSINESS DISTRICT	7,500	34	Weak	46.8	67.0	56.9	12/15/2014	41.3	59.8	50.6	Poor		2016	AC - Mill and Overlay	$51,840		
0000024130	2505293	HOWARD AVE	CARONDELET ST	BARONNE ST	452	2	1,859	Composite	Minor Arterial	Local	CENTRAL BUSINESS DISTRICT	7,500	34	Weak	60.7	73.0	66.9	12/15/2014	53.8	66.1	60.0	Fair		2018	AC - Mill and Overlay	$79,988		
0000024140	2505284	HOWARD AVE	BARONNE ST	DRYADES ST	442	2	1,781	Composite	Minor Arterial	Local	CENTRAL BUSINESS DISTRICT	7,500	34	Weak	58.0	71.7	64.9	12/15/2014	51.4	64.7	58.1	Fair		2017	AC - Mill and Overlay	$74,762		
0000024150	2505080	HOWARD AVE	DRYADES ST	HOWARD AVE	294	2	1,525	Composite	Minor Arterial	Local	CENTRAL BUSINESS DISTRICT	7,500	34	Weak	48.4	58.5	53.5	12/15/2014	42.6	51.9	47.3	Poor		2016	AC - Mill and Overlay	$62,458		
0000024160	2529878	LOYOLA AVE	HOWARD AVE	LOYOLA AVE	171	2	507	Composite	Principal Arterial	Local	CENTRAL BUSINESS DISTRICT	15,000	34	Weak	34.3	92.2	63.3	12/15/2014	29.5	90.6	60.1	Fair		2019	AC - Mill and Overlay	$22,353		
0000024170	2505291	HOWARD AVE	DRYADES ST	BARONNE	456	1	1,152	Composite	Major Collector	Local	CENTRAL BUSINESS DISTRICT	5,000	34	Weak	43.8	70.1	57.0	12/09/2014	38.8	63.0	50.9	Poor		2016	AC - Mill and Overlay	$47,171		
0000024180	2505296	ST JOSEPH ST	BARONNE ST	CARONDELET ST	410	2	1,815	Cobblestone/Brick	Major Collector	Local	CENTRAL BUSINESS DISTRICT	5,000	13	Weak	22.4	64.7	43.6	12/09/2014	18.3	57.2	37.8	Very Poor		2022	AC - Pothole Filling	$43,117		
0000024190	2505809	ST JOSEPH ST	CARONDELET ST	ST CHARLES AVE	409	2	1,811	Cobblestone/Brick	Major Collector	Local	CENTRAL BUSINESS DISTRICT	5,000	13	Weak	24.9	74.6	49.8	12/09/2014	20.5	67.5	44.0	Poor		2025	AC - Pothole Filling	$46,330		
0000024200	2505573	ST JOSEPH ST	ST CHARLES AVE	CAMP ST	406	2	1,785	Cobblestone/Brick	Major Collector	Local	CENTRAL BUSINESS DISTRICT	5,000	13	Weak	15.3	83.3	49.3	12/09/2014	12.0	77.8	44.9	Poor		2028	AC - Pothole Filling	$49,176		
0000024210	2505840	ST JOSEPH ST	CAMP ST	MAGAZINE ST	405	2	1,791	Cobblestone/Brick	Major Collector	Local	CENTRAL BUSINESS DISTRICT	5,000	13	Weak	11.0	83.2	47.1	12/09/2014	8.2	77.7	43.0	Poor		2028	AC - Pothole Filling	$49,329		
0000024220	2505886	ST JOSEPH ST	MAGAZINE ST	CONSTANCE ST	288	2	1,223	Rigid	Major Collector	Local	LOWER GARDEN DISTRICT	5,000	30	Weak	29.9	84.9	57.4	12/09/2014	25.6	80.4	53.0	Poor		2016	PCC - Joint Repair	$62,746		
0000024230	2505890	ST JOSEPH ST	CONSTANCE ST	TCHOUPITOULAS ST	394	2	1,791	Rigid	Major Collector	Local	LOWER GARDEN DISTRICT	5,000	30	Weak	31.9	28.9	30.4	12/09/2014	27.4	24.7	26.1	Very Poor		2016	PCC - Full Depth Slab Repair	$137,654		
0000024240	2505898	ST JOSEPH ST	TCHOUPITOULAS ST	COMMERCE ST	287	2	1,310	Rigid	Major Collector	Local	LOWER GARDEN DISTRICT	5,000	30	Weak	31.1	81.7	56.4	12/09/2014	26.7	76.2	51.5	Poor		2016	PCC - Joint Repair	$67,208		
0000024250	2505922	ST JOSEPH ST	COMMERCE ST	S PETERS ST	293	2	1,300	Rigid	Major Collector	Local	LOWER GARDEN DISTRICT	5,000	30	Weak	43.3	78.7	61.0	12/09/2014	38.3	72.5	55.4	Fair		2017	PCC - Joint Repair	$68,339		
0000024260	2505924	ST JOSEPH ST	S PETERS ST	FULTON ST	188	2	817	Rigid	Major Collector	Local	LOWER GARDEN DISTRICT	5,000	30	Weak	39.6	89.5	64.6	12/09/2014	34.7	86.5	60.6	Fair		2019	PCC - Joint Repair	$45,115		
0000024270	2505933	ST JOSEPH ST	FULTON ST	CONVENTION CENTER BLVD	194	2	864	Rigid	Major Collector	Local	LOWER GARDEN DISTRICT	5,000	30	Weak	47.7	64.2	56.0	12/09/2014	42.0	57.1	49.6	Poor		2016	PCC - Joint Repair	$44,321		
0000024280	2505927	NOTRE DAME ST	CONVENTION CENTER BLVD	FULTON ST	187	1	470	Composite	Local	None	CENTRAL BUSINESS DISTRICT	1,000	26	Weak	24.8	58.9	41.9	12/09/2014	20.9	52.7	36.8	Very Poor		2016	AC - Mill and Overlay with Base Repairs	$28,919		
0000024290	2505919	NOTRE DAME ST	FULTON ST	S PETERS ST	187	1	504	Composite	Local	None	CENTRAL BUSINESS DISTRICT	1,000	26	Weak	15.8	62.1	39.0	12/09/2014	12.8	55.7	34.3	Very Poor		2016	AC - Mill and Overlay with Base Repairs	$31,005		
0000024300	2505594	NOTRE DAME ST	S PETERS ST	COMMERCE ST	255	1	700	Composite	Local	None	CENTRAL BUSINESS DISTRICT	1,000	26	Weak	5.7	38.4	22.1	12/09/2014	2.7	33.8	18.3	Very Poor		2016	PCC - Reconstruction (Minor Collector/Local)	$337,190		
0000024310	2505807	NOTRE DAME ST	COMMERCE ST	TCHOUPITOULAS ST	257	1	713	Composite	Local	None	CENTRAL BUSINESS DISTRICT	1,000	26	Weak	29.9	0.0	15.0	12/09/2014	26.0	0.0	13.0	Very Poor		2016	PCC - Reconstruction (Minor Collector/Local)	$343,670		
0000024320	2505750	NOTRE DAME ST	TCHOUPITOULAS ST	MAGAZINE ST	514	1	1,262	Composite	Local	None	CENTRAL BUSINESS DISTRICT	1,000	26	Weak	11.1	37.0	24.1	12/14/2014	8.1	32.3	20.2	Very Poor		2016	PCC - Reconstruction (Minor Collector/Local)	$608,345		
0000024330	2561893	GIROD ST	LOYOLA AVE	S RAMPART ST	213	2	403	Composite	Major Collector	Local	CENTRAL BUSINESS DISTRICT	5,000	34	Weak	43.4	87.3	65.4	12/09/2014	38.4	84.1	61.3	Fair		2019	AC - Mill and Overlay	$17,776		
0000024340	2561892	GIROD ST	S RAMPART ST	OKEEFE AVE	230	2	372	Composite	Major Collector	Local	CENTRAL BUSINESS DISTRICT	5,000	34	Weak	32.5	93.1	62.8	12/09/2014	27.9	91.7	59.8	Fair		2020	AC - Mill and Overlay	$16,798		
0000024350	2505086	GIROD ST	OKEEFE AVE	BARONNE ST	389	1	1,173	Composite	Major Collector	Local	CENTRAL BUSINESS DISTRICT	5,000	34	Weak	58.0	81.4	69.7	12/09/2014	51.4	75.8	63.6	Fair		2019	AC - Mill and Overlay	$51,759		
0000024360	2505089	GIROD ST	BARONNE ST	CARONDELET ST	405	1	1,319	Composite	Major Collector	Local	CENTRAL BUSINESS DISTRICT	5,000	34	Weak	38.5	74.2	56.4	12/09/2014	33.5	67.4	50.5	Poor		2016	AC - Mill and Overlay	$54,025		
0000024370	2505715	GIROD ST	CARONDELET ST	ST CHARLES AVE	410	1	1,345	Composite	Major Collector	Local	CENTRAL BUSINESS DISTRICT	5,000	34	Weak	39.0	95.6	67.3	12/09/2014	34.0	94.0	64.0	Fair		2023	AC - Mill and Overlay	$65,474		
0000024380	2505607	GIROD ST	ST CHARLES AVE	CHURCH ST	198	1	621	Composite	Major Collector	Local	CENTRAL BUSINESS DISTRICT	5,000	34	Weak	32.3	85.1	58.7	12/09/2014	27.7	80.7	54.2	Poor		2016	AC - Mill and Overlay	$25,422		
0000024390	2505720	GIROD ST	CHURCH ST	CAMP ST	205	1	707	Composite	Major Collector	Local	CENTRAL BUSINESS DISTRICT	5,000	34	Weak	21.3	95.0	58.2	12/09/2014	17.5	93.5	55.5	Fair		2017	AC - Mill and Overlay	$29,701		
0000024400	2505749	GIROD ST	CAMP ST	MAGAZINE ST	404	1	1,317	Composite	Major Collector	Local	CENTRAL BUSINESS DISTRICT	5,000	34	Weak	29.4	84.2	56.8	12/09/2014	25.1	79.4	52.3	Poor		2016	AC - Mill and Overlay	$53,943		
0000024410	2505802	GIROD ST	MAGAZINE ST	CONSTANCE ST	229	1	752	Composite	Major Collector	Local	CENTRAL BUSINESS DISTRICT	5,000	34	Weak	48.7	86.3	67.5	12/09/2014	42.9	82.6	62.8	Fair		2019	AC - Mill and Overlay	$33,155		
0000024420	2505803	GIROD ST	CONSTANCE ST	TCHOUPITOULAS ST	231	1	824	Composite	Major Collector	Local	CENTRAL BUSINESS DISTRICT	5,000	34	Weak	61.4	84.6	73.0	12/09/2014	54.5	79.9	67.2	Fair		2021	AC - Mill and Overlay	$38,206		
0000024430	2505805	GIROD ST	TCHOUPITOULAS ST	COMMERCE ST	249	1	821	Composite	Major Collector	Local	CENTRAL BUSINESS DISTRICT	5,000	34	Weak	72.1	87.6	79.9	12/09/2014	65.2	84.4	74.8	Good		2023	AC - Mill and Overlay	$39,994		

DRAFT

															Field Measured Conditions				2016 Predicted Conditions									
SectionID	SEGMENTID	Street	From	To	Length (ft)	Lanes	Area (yd^2)	Pavement Type	Functional Class	FHWA Route	Neighborhood	AADT	EGT	Subgrade Strength	RCI	SDI	PCI	PCI Date	RCIYr1	SDIYr1	PCIYr1	PCI Class	Destroyed Road	Need Year (Adjusted)	Need Recommended Rehab (PCI Trigger)	Need Cost (PCI Trigger)	Last Rehab	Last Rehab Date
0000024440	2505819	GIROD ST	COMMERCE ST	S PETERS ST	243	1	816	Composite	Major Collector	Local	CENTRAL BUSINESS DISTRICT	5,000	34	Weak	53.1	88.3	70.7	12/09/2014	47.2	85.3	66.3	Fair		2021	AC - Mill and Overlay	$37,825		
0000024450	2505821	GIROD ST	S PETERS ST	FULTON ST	184	1	608	Composite	Major Collector	Local	CENTRAL BUSINESS DISTRICT	5,000	34	Weak	30.8	20.1	25.5	12/09/2014	26.4	16.5	21.5	Very Poor		2016	PCC - Reconstruction (Arterial/Major Collector)	$292,953		
0000024460	2505829	GIROD ST	FULTON ST	CONVENTION CENTER BLVD	186	1	616	Composite	Major Collector	Local	CENTRAL BUSINESS DISTRICT	5,000	34	Weak	15.6	15.7	15.7	12/09/2014	12.6	12.7	12.7	Very Poor		2016	PCC - Reconstruction (Arterial/Major Collector)	$296,969		
0000024470	2505075	GIROD ST	OKEEFE AVE	S RAMPART ST	230	1	533	Composite	Major Collector	Local	CENTRAL BUSINESS DISTRICT	5,000	34	Weak	21.8	91.9	56.9	12/09/2014	17.9	90.1	54.0	Poor		2016	AC - Mill and Overlay	$21,813		
0000024480	2505072	GIROD ST	S RAMPART ST	LOYOLA AVE	209	1	302	Composite	Major Collector	Local	CENTRAL BUSINESS DISTRICT	5,000	34	Weak	38.7	84.6	61.7	12/09/2014	33.7	79.9	56.8	Fair		2017	AC - Mill and Overlay	$12,665		
0000024490	2505145	GIROD ST	LOYOLA AVE	POYDRAS PLZ	610	3	4,042	Composite	Major Collector	Local	CENTRAL BUSINESS DISTRICT	5,000	34	Weak	30.7	62.7	46.7	12/09/2014	26.3	55.6	41.0	Poor		2016	AC - Mill and Overlay	$165,565		
0000024500	2505143	GIROD ST	POYDRAS PLZ	LA SALLE ST	418	4	3,273	Rigid	Major Collector	None	CENTRAL BUSINESS DISTRICT	5,000	30	Weak	27.8	67.9	47.9	12/09/2014	23.6	60.7	42.2	Poor		2016	PCC - Joint Repair	$167,898		
0000024510	2506631	DAVE DIXON DR	LA SALLE ST	LE ROUGE ST	396	4	2,839	Rigid	Major Collector	None	CENTRAL BUSINESS DISTRICT	5,000	30	Weak	30.9	60.2	45.6	12/09/2014	26.5	53.4	40.0	Poor		2016	PCC - Joint Repair	$145,609		
0000024520	2506630	DAVE DIXON DR	LE ROUGE ST	MAGNOLIA AVE	676	4	4,355	Rigid	Major Collector	None	CENTRAL BUSINESS DISTRICT	5,000	30	Weak	44.3	53.4	48.9	12/09/2014	39.2	47.5	43.4	Poor		2016	PCC - Joint Repair	$223,367		
0000024530	2506432	DAVE DIXON DR	MAGNOLIA AVE	W STADIUM DR	338	4	2,384	Rigid	Major Collector	None	CENTRAL BUSINESS DISTRICT	5,000	30	Weak	44.5	73.1	58.8	12/09/2014	39.3	66.2	52.8	Poor		2016	PCC - Joint Repair	$122,278		
0000024540	2506634	CYPRESS ST	W STADIUM DR	S CLAIBORNE AVE	282	4	2,075	Rigid	Local	None	CENTRAL BUSINESS DISTRICT	1,000	22	Weak	31.3	82.6	57.0	12/17/2014	26.8	77.3	52.1	Poor		2016	PCC - Crack/Joint Sealing	$31,965		
0000024550	2502613	SUGAR BOWL DR	LA SALLE ST	OVERPASS	708	4	3,664	Rigid	Local	None	CENTRAL BUSINESS DISTRICT	1,000	22	Weak	49.1	66.3	57.7	12/17/2014	43.3	59.1	51.2	Poor		2016	PCC - Crack/Joint Sealing	$56,440		
0000024560	2560490	SUGAR BOWL DR	OVERPASS	CLARA ST	377	4	1,945	Rigid	Local	None	CENTRAL BUSINESS DISTRICT	1,000	22	Weak	44.0	55.7	49.9	12/17/2014	38.9	49.6	44.3	Poor		2016	PCC - Crack/Joint Sealing	$29,969		
0000024570	2500100	SUGAR BOWL DR	CLARA ST	W STADIUM DR	397	4	2,584	Rigid	Local	None	CENTRAL BUSINESS DISTRICT	1,000	22	Weak	36.7	55.6	46.2	12/17/2014	31.8	49.5	40.7	Poor		2016	PCC - Crack/Joint Sealing	$39,802		
0000024580	2502605	W STADIUM DR	SUGAR BOWL DR	CYPRESS ST	518	4	2,917	Rigid	Local	None	CENTRAL BUSINESS DISTRICT	1,000	22	Weak	42.5	63.5	53.0	12/17/2014	37.6	56.4	47.0	Poor		2016	PCC - Crack/Joint Sealing	$44,945		
0000024590	2506431	W STADIUM DR	CYPRESS ST	DAVE DIXON DR	490	4	3,815	Rigid	Local	None	CENTRAL BUSINESS DISTRICT	1,000	22	Weak	44.8	68.9	56.9	12/17/2014	39.6	61.7	50.7	Poor		2016	PCC - Crack/Joint Sealing	$58,771		
0000024600	2527397	LE ROUGE ST	DAVE DIXON DR	JULIA ST	304	5	1,744	Rigid	Local	None	CENTRAL BUSINESS DISTRICT	1,000	22	Weak	55.5	63.9	59.7	12/17/2014	49.4	56.8	53.1	Poor		2016	PCC - Crack/Joint Sealing	$26,868		
0000024610	2561543	LE ROUGE ST	JULIA ST	HOWARD AVE	190	4	1,035	Rigid	Local	None	CENTRAL BUSINESS DISTRICT	1,000	22	Weak	53.9	96.7	75.3	12/17/2014	48.0	95.4	71.7	Good		2026	PCC - Crack/Joint Sealing	$20,413		
0000024620	2525710	HOWARD AVE	LE ROUGE ST	MAGNOLIA AVE	678	4	3,976	Rigid	Local	None	CENTRAL BUSINESS DISTRICT	1,000	22	Weak	67.0	96.1	81.6	12/17/2014	59.8	94.6	77.2	Good		2028	PCC - Crack/Joint Sealing	$82,381		
0000024630	2506628	HOWARD AVE	MAGNOLIA AVE	PAVE CHANGE	523	2	1,898	Rigid	Local	None	CENTRAL BUSINESS DISTRICT	1,000	22	Weak	48.0	74.9	61.5	12/17/2014	42.3	68.2	55.3	Fair		2017	PCC - Crack/Joint Sealing	$29,978		
0000024635	12506628	HOWARD AVE	PAVE CHANGE	PONTCH ON RAMP	144	2	523	Flexible	Local	None	CENTRAL BUSINESS DISTRICT	1,000	18	Weak	51.7	95.7	73.7	12/17/2014	42.9	92.8	67.9	Fair		2020	AC - Mill and Overlay	$23,630		
0000024640	2525709	MAGNOLIA AVE	DAVE DIXON DR	HOWARD AVE	407	4	2,475	Rigid	Local	None	CENTRAL BUSINESS DISTRICT	1,000	22	Weak	43.9	95.3	69.6	12/17/2014	38.8	93.7	66.3	Fair		2023	PCC - Crack/Joint Sealing	$45,324		
0000024650	2505144	POYDRAS PLZ	DEAD END	GIROD ST	252		430	Unknown/Undefined	Local	None	CENTRAL BUSINESS DISTRICT	1,000		Weak								No Data						
0000024660	2525874	POYDRAS PLZ	GIROD ST	JULIA ST	444		1,639	Unknown/Undefined	Local	Local	CENTRAL BUSINESS DISTRICT	1,000		Weak								No Data						
0000024670	2506629	JULIA ST	POYDRAS PLZ	LE ROUGE ST	865		3,274	Unknown/Undefined	Local	None	CENTRAL BUSINESS DISTRICT	1,000		Weak								No Data						
0000024680	2562262	SUGAR BOWL DR	LA SALLE ST	POYDRAS ST	262	1	829	Rigid	Local	None	CENTRAL BUSINESS DISTRICT	1,000	22	Weak	25.8	49.3	37.6	12/17/2014	21.6	43.5	32.6	Very Poor		2016	PCC - Full Depth Slab Repair	$63,712		
0000024690	2561898	POYDRAS PLZ	POYDRAS ST	DEAD END	223		592	Unknown/Undefined	Local	None	CENTRAL BUSINESS DISTRICT	1,000		Weak								No Data						
0000024700	2561897	POYDRAS PLZ	DEAD END	POYDRAS ST	221		529	Unknown/Undefined	Local	None	CENTRAL BUSINESS DISTRICT	1,000		Weak								No Data						
0000024710	2505818	LAFAYETTE ST	FULTON ST	S PETERS ST	183	1	298	Composite	Local	None	CENTRAL BUSINESS DISTRICT	1,000	26	Weak	64.5	87.5	76.0	12/08/2014	58.0	84.7	71.4	Good		2023	AC - Mill and Overlay	$14,525		
0000024720	2505758	LAFAYETTE ST	S PETERS ST	COMMERCE ST	212	1	379	Composite	Local	None	CENTRAL BUSINESS DISTRICT	1,000	26	Weak	29.5	80.6	55.1	12/08/2014	25.6	75.5	50.6	Poor		2016	AC - Mill and Overlay	$15,523		
0000024730	2505799	LAFAYETTE ST	COMMERCE ST	TCHOUPITOULAS ST	236	1	373	Composite	Local	None	CENTRAL BUSINESS DISTRICT	1,000	26	Weak	34.2	82.5	58.4	12/08/2014	29.6	77.7	53.7	Poor		2016	AC - Mill and Overlay	$15,296		
0000024740	2505796	LAFAYETTE ST	TCHOUPITOULAS ST	CONSTANCE ST	187	1	294	Composite	Local	None	CENTRAL BUSINESS DISTRICT	1,000	26	Weak	35.3	88.3	61.8	12/08/2014	30.7	85.6	58.2	Fair		2018	AC - Mill and Overlay	$12,652		
0000024750	2505794	LAFAYETTE ST	CONSTANCE ST	MAGAZINE ST	207	1	302	Composite	Local	None	CENTRAL BUSINESS DISTRICT	1,000	26	Weak	54.8	87.7	71.3	12/08/2014	49.2	84.9	67.1	Fair		2021	AC - Mill and Overlay	$13,974		
0000024760	2525216	LAFAYETTE ST	MAGAZINE ST	CAMP ST	409		2,265	Unknown/Undefined	Walkway	None	CENTRAL BUSINESS DISTRICT	1,000		Weak								No Data						
0000024770	2505746	CAPDEVILLE ST	MAGAZINE ST	CAMP ST	434	2	1,185	Composite	Local	None	CENTRAL BUSINESS DISTRICT	1,000	26	Weak	46.0	59.7	52.9	12/08/2014	40.9	53.4	47.2	Poor		2016	AC - Mill and Overlay	$48,523		
0000024780	2505711	N MAESTRI PL	CAMP ST	ST CHARLES AVE	401	1	1,217	Composite	Local	None	CENTRAL BUSINESS DISTRICT	1,000	26	Weak	52.5	47.6	50.1	12/08/2014	47.0	42.3	44.7	Poor		2016	AC - Mill and Overlay	$49,856		
0000024790	2505610	S MAESTRI PL	ST CHARLES AVE	CAMP ST	402	1	1,302	Composite	Local	None	CENTRAL BUSINESS DISTRICT	1,000	26	Weak	31.5	46.1	38.8	12/08/2014	27.3	41.0	34.2	Very Poor		2016	AC - Mill and Overlay with Base Repairs	$80,086		
0000024800	2505713	LAFAYETTE ST	ST CHARLES AVE	CARONDELET ST	367	1	591	Composite	Local	None	CENTRAL BUSINESS DISTRICT	1,000	26	Weak	50.2	82.1	66.2	12/09/2014	44.7	77.3	61.0	Fair		2019	AC - Mill and Overlay	$26,063		
0000024810	2505692	LAFAYETTE ST	CARONDELET ST	BARONNE ST	406	1	657	Composite	Local	None	CENTRAL BUSINESS DISTRICT	1,000	26	Weak	43.3	76.7	60.0	12/09/2014	38.6	70.7	54.7	Poor		2016	AC - Mill and Overlay	$26,919		
0000024820	2504628	LAFAYETTE ST	BARONNE ST	OKEEFE AVE	384	1	608	Composite	Local	None	CENTRAL BUSINESS DISTRICT	1,000	26	Weak	23.8	80.0	51.9	12/09/2014	20.0	74.8	47.4	Poor		2016	AC - Mill and Overlay	$24,885		
0000024830	2505220	LAFAYETTE ST	OKEEFE AVE	S RAMPART ST	230	1	418	Composite	Local	None	CENTRAL BUSINESS DISTRICT	1,000	26	Weak	23.6	75.7	49.7	02/21/2015	21.6	72.7	47.2	Poor		2016	AC - Mill and Overlay	$17,135		
0000024840	2502603	POYDRAS ST	S CLAIBORNE AVE OVERPASS	CLARA ST	457	2	1,755	Rigid	Principal Arterial	Local	CENTRAL BUSINESS DISTRICT	15,000	30	Weak	25.1	60.8	43.0	12/18/2014	21.0	53.9	37.5	Very Poor		2016	PCC - Full Depth Slab Repair	$134,887		
0000024850	2505134	POYDRAS ST	CLARA ST	LA SALLE ST	1,084	3	5,671	Rigid	Principal Arterial	Local	CENTRAL BUSINESS DISTRICT	15,000	30	Weak	38.8	53.6	46.2	12/18/2014	33.8	47.7	40.8	Poor		2016	PCC - Joint Repair	$290,848		

DRAFT

															Field Measured Conditions				2016 Predicted Conditions									
SectionID	SEGMENTID	Street	From	To	Length (ft)	Lanes	Area (yd^2)	Pavement Type	Functional Class	FHWA Route	Neighborhood	AADT	EGT	Subgrade Strength	RCI	SDI	PCI	PCI Date	RCIYr1	SDIYr1	PCIYr1	PCI Class	Destroyed Road	Need Year (Adjusted)	Need Recommended Rehab (PCI Trigger)	Need Cost (PCI Trigger)	Last Rehab	Last Rehab Date
0000024860	2505136	POYDRAS ST	LA SALLE ST	POYDRAS PLZ	264	3	880	Rigid	Principal Arterial	Local	CENTRAL BUSINESS DISTRICT	15,000	30	Weak	38.1	28.5	33.3	12/18/2014	33.1	24.3	28.7	Very Poor		2016	PCC - Full Depth Slab Repair	$67,623		
0000024870	2500049	POYDRAS ST	POYDRAS PLZ	POYDRAS PLZ	33	3	167	Composite	Principal Arterial	Local	CENTRAL BUSINESS DISTRICT	15,000	34	Weak	11.3	84.6	48.0	12/18/2014	8.9	79.9	44.4	Poor		2016	AC - Mill and Overlay	$6,854		
0000024880	2560487	POYDRAS ST	POYDRAS PLZ	LOYOLA AVE	568	3	2,914	Composite	Principal Arterial	Local	CENTRAL BUSINESS DISTRICT	15,000	34	Weak	76.6	79.6	78.1	12/18/2014	70.1	73.6	71.9	Good		2021	AC - Mill and Overlay	$135,059		
0000024890	2505209	POYDRAS ST	LOYOLA AVE	LOYOLA AVE	89	3	485	Composite	Principal Arterial	Local	CENTRAL BUSINESS DISTRICT	15,000	34	Weak	22.6	87.0	54.8	12/18/2014	18.7	83.7	51.2	Poor		2016	AC - Mill and Overlay	$19,861		
0000024900	2505222	POYDRAS ST	LOYOLA AVE	S RAMPART ST	209	3	1,135	Composite	Principal Arterial	Local	CENTRAL BUSINESS DISTRICT	15,000	34	Weak	51.3	79.2	65.3	12/18/2014	45.5	73.1	59.3	Fair		2018	AC - Mill and Overlay	$48,856		
0000024910	2505224	POYDRAS ST	S RAMPART ST	OKEEFE AVE	230	3	1,394	Composite	Principal Arterial	Local	CENTRAL BUSINESS DISTRICT	15,000	34	Weak	41.3	60.8	51.1	12/18/2014	36.8	53.9	45.2	Poor		2016	AC - Mill and Overlay	$57,110		
0000024920	2505229	POYDRAS ST	OKEEFE AVE	PENN ST	264	3	1,336	Composite	Principal Arterial	Local	CENTRAL BUSINESS DISTRICT	15,000	34	Weak	55.7	62.6	59.2	12/18/2014	49.6	55.6	52.6	Poor		2016	AC - Mill and Overlay	$54,739		
0000024930	2505684	POYDRAS ST	PENN ST	BARONNE ST	122	3	640	Composite	Principal Arterial	Local	CENTRAL BUSINESS DISTRICT	15,000	34	Weak	54.2	74.5	64.4	12/18/2014	48.2	67.7	58.0	Fair		2017	AC - Mill and Overlay	$26,883		
0000024940	2505690	POYDRAS ST	BARONNE ST	CARROLL ST	111	3	531	Composite	Principal Arterial	Local	CENTRAL BUSINESS DISTRICT	15,000	34	Weak	38.9	73.1	56.0	12/18/2014	33.9	66.2	50.1	Poor		2016	AC - Mill and Overlay	$21,758		
0000024950	2505693	POYDRAS ST	CARROLL ST	CARONDELET ST	295	3	1,716	Composite	Principal Arterial	Local	CENTRAL BUSINESS DISTRICT	15,000	34	Weak	51.2	62.9	57.1	12/18/2014	45.4	55.8	50.6	Poor		2016	AC - Mill and Overlay	$70,281		
0000024960	2560477	POYDRAS ST	CARONDELET ST	ST CHARLES AVE	408	3	2,141	Composite	Principal Arterial	Local	CENTRAL BUSINESS DISTRICT	15,000	34	Weak	32.4	53.3	42.9	12/18/2014	27.8	47.4	37.6	Very Poor		2016	AC - Mill and Overlay with Base Repairs	$131,717		
0000024970	2505709	POYDRAS ST	ST CHARLES AVE	CAMP ST	402	3	2,277	Composite	Principal Arterial	Local	CENTRAL BUSINESS DISTRICT	15,000	34	Weak	49.8	75.0	62.4	12/18/2014	44.0	68.3	56.2	Fair		2017	AC - Mill and Overlay	$95,600		
0000024980	2561921	POYDRAS ST	CAMP ST	MAGAZINE ST	404	3	1,930	Composite	Principal Arterial	Local	CENTRAL BUSINESS DISTRICT	15,000	34	Weak	56.6	41.4	49.0	12/18/2014	50.3	36.5	43.4	Poor		2016	AC - Mill and Overlay	$79,060		
0000024990	2505204	POYDRAS ST	MAGAZINE ST	CONSTANCE ST	188	3	932	Composite	Principal Arterial	Local	CENTRAL BUSINESS DISTRICT	15,000	34	Weak	65.0	67.1	66.1	12/18/2014	57.8	59.9	58.9	Fair		2018	AC - Mill and Overlay	$40,111		
0000025000	2505742	POYDRAS ST	CONSTANCE ST	TCHOUPITOULAS ST	191	3	941	Composite	Principal Arterial	Local	CENTRAL BUSINESS DISTRICT	15,000	34	Weak	60.1	43.8	52.0	12/18/2014	53.3	38.8	46.1	Poor		2016	AC - Mill and Overlay	$38,552		
0000025010	2505757	POYDRAS ST	TCHOUPITOULAS ST	S PETERS ST	350	3	2,255	Composite	Principal Arterial	Local	CENTRAL BUSINESS DISTRICT	15,000	34	Weak	46.5	59.5	53.0	12/18/2014	41.0	52.8	46.9	Poor		2016	AC - Mill and Overlay	$92,372		
0000025020	2505588	POYDRAS ST	S PETERS ST	FULTON ST	180	3	903	Composite	Principal Arterial	Local	CENTRAL BUSINESS DISTRICT	15,000	34	Weak	30.2	37.2	33.7	12/18/2014	25.8	32.2	29.0	Very Poor		2016	AC - Mill and Overlay with Base Repairs	$55,576		
0000025030	2505823	POYDRAS ST	FULTON ST	CONVENTION CENTER BLVD	230	3	1,210	Composite	Principal Arterial	Local	CENTRAL BUSINESS DISTRICT	15,000	34	Weak	8.9	50.2	29.6	12/18/2014	6.5	44.4	25.5	Very Poor		2016	AC - Mill and Overlay with Base Repairs	$74,473		
0000025032	2525456	POYDRAS ST	CONVENTION CENTER BLVD	PAVE CHANGE	260	3	1,288	Composite	Principal Arterial	None	CENTRAL BUSINESS DISTRICT	15,000	34	Weak	48.6	67.1	57.9	12/18/2014	42.8	59.9	51.4	Poor		2016	AC - Mill and Overlay	$52,751		
0000025034	12525456	POYDRAS ST CIRCLE	CONVENTION CENTER BLVD	CONVENTION CENTER BLVD	468	3	2,318	Cobblestone/Brick	Major Collector	None	CENTRAL BUSINESS DISTRICT	15,000	13	Weak	23.7	93.1	58.4	12/18/2014	18.9	91.4	55.2	Fair		2033	AC - Pothole Filling	$72,237		
0000025040	2506648	POYDRAS ST	CONVENTION CENTER BLVD	CONVENTION CENTER BLVD	59	3	296	Composite	Principal Arterial	Local	CENTRAL BUSINESS DISTRICT	15,000	34	Weak	22.2	67.5	44.9	12/18/2014	18.3	60.3	39.3	Very Poor		2016	AC - Mill and Overlay with Base Repairs	$18,227		
0000025050	2505586	POYDRAS ST	CONVENTION CENTER BLVD	CONVENTION CENTER BLVD	168	3	791	Composite	Principal Arterial	Local	CENTRAL BUSINESS DISTRICT	15,000	34	Weak	48.1	70.5	59.3	12/18/2014	42.4	63.4	52.9	Poor		2016	AC - Mill and Overlay	$32,394		
0000025060	2560471	POYDRAS ST	CONVENTION CENTER BLVD	CONVENTION CENTER BLVD	52	3	299	Composite	Principal Arterial	Local	CENTRAL BUSINESS DISTRICT	15,000	34	Weak	33.2	77.7	55.5	12/18/2014	28.5	71.3	49.9	Poor		2016	AC - Mill and Overlay	$12,256		
0000025070	2525445	POYDRAS ST	CONVENTION CENTER BLVD	FULTON ST	183	3	898	Composite	Principal Arterial	Local	CENTRAL BUSINESS DISTRICT	15,000	34	Weak	48.6	70.3	59.5	12/18/2014	42.8	63.2	53.0	Poor		2016	AC - Mill and Overlay	$36,795		
0000025080	2525444	POYDRAS ST	FULTON ST	S PETERS ST	180	3	910	Composite	Principal Arterial	Local	CENTRAL BUSINESS DISTRICT	15,000	34	Weak	48.4	73.2	60.8	12/18/2014	42.6	66.3	54.5	Poor		2016	AC - Mill and Overlay	$37,254		
0000025090	2561924	POYDRAS ST	S PETERS ST	TCHOUPITOULAS ST	332	3	1,675	Composite	Principal Arterial	Local	CENTRAL BUSINESS DISTRICT	15,000	34	Weak	44.0	63.0	53.5	12/18/2014	38.9	55.9	47.4	Poor		2016	AC - Mill and Overlay	$68,597		
0000025100	2561922	POYDRAS ST	TCHOUPITOULAS ST	CONSTANCE ST	191	3	959	Composite	Principal Arterial	Local	CENTRAL BUSINESS DISTRICT	15,000	34	Weak	57.6	65.8	61.7	12/18/2014	51.1	58.6	54.9	Poor		2016	AC - Mill and Overlay	$39,271		
0000025110	2505203	POYDRAS ST	CONSTANCE ST	MAGAZINE ST	187	3	1,169	Composite	Principal Arterial	Local	CENTRAL BUSINESS DISTRICT	15,000	34	Weak	49.7	47.8	48.8	12/18/2014	43.9	42.2	43.1	Poor		2016	AC - Mill and Overlay	$47,895		
0000025120	2561919	POYDRAS ST	MAGAZINE ST	CAMP ST	404	3	2,010	Composite	Principal Arterial	Local	CENTRAL BUSINESS DISTRICT	15,000	34	Weak	75.1	68.5	71.8	12/18/2014	68.4	61.3	64.9	Fair		2019	AC - Mill and Overlay	$88,643		
0000025130	2505707	POYDRAS ST	CAMP ST	ST CHARLES AVE	403	3	2,194	Composite	Principal Arterial	Local	CENTRAL BUSINESS DISTRICT	15,000	34	Weak	63.5	75.0	69.3	12/18/2014	56.4	68.3	62.4	Fair		2019	AC - Mill and Overlay	$96,779		
0000025140	2560474	POYDRAS ST	ST CHARLES AVE	CARONDELET ST	407	3	2,110	Composite	Principal Arterial	Local	CENTRAL BUSINESS DISTRICT	15,000	34	Weak	57.4	73.0	65.2	12/18/2014	50.9	66.1	58.5	Fair		2018	AC - Mill and Overlay	$90,803		
0000025150	2505695	POYDRAS ST	CARONDELET ST	CARROLL ST	295	3	1,505	Composite	Principal Arterial	Local	CENTRAL BUSINESS DISTRICT	15,000	34	Weak	49.4	66.3	57.9	12/18/2014	43.6	59.1	51.4	Poor		2016	AC - Mill and Overlay	$61,661		
0000025160	2505688	POYDRAS ST	CARROLL ST	BARONNE ST	111	3	688	Composite	Principal Arterial	Local	CENTRAL BUSINESS DISTRICT	15,000	34	Weak	57.6	74.0	65.8	12/18/2014	51.1	67.2	59.2	Fair		2018	AC - Mill and Overlay	$29,606		
0000025170	2505686	POYDRAS ST	BARONNE ST	PENN ST	121	3	597	Composite	Principal Arterial	Local	CENTRAL BUSINESS DISTRICT	15,000	34	Weak	43.9	60.4	52.2	12/18/2014	38.8	53.6	46.2	Poor		2016	AC - Mill and Overlay	$24,448		
0000025180	2504626	POYDRAS ST	PENN ST	OKEEFE AVE	244	3	1,350	Composite	Principal Arterial	Local	CENTRAL BUSINESS DISTRICT	15,000	34	Weak	78.3	66.1	72.2	12/18/2014	72.1	58.9	65.5	Fair		2020	AC - Mill and Overlay	$61,030		
0000025190	2505226	POYDRAS ST	OKEEFE AVE	S RAMPART ST	230	3	1,167	Composite	Principal Arterial	Local	CENTRAL BUSINESS DISTRICT	15,000	34	Weak	35.7	67.9	51.8	12/18/2014	30.8	60.7	45.8	Poor		2016	AC - Mill and Overlay	$47,795		
0000025200	2505214	POYDRAS ST	S RAMPART ST	LOYOLA AVE	210	3	890	Composite	Principal Arterial	Local	CENTRAL BUSINESS DISTRICT	15,000	34	Weak	39.9	72.7	56.3	12/18/2014	35.0	65.8	50.4	Poor		2016	AC - Mill and Overlay	$36,440		
0000025210	2505212	POYDRAS ST	LOYOLA AVE	LOYOLA AVE	93	3	388	Composite	Principal Arterial	Local	CENTRAL BUSINESS DISTRICT	15,000	34	Weak	27.9	83.1	55.5	12/18/2014	23.7	77.9	50.8	Poor		2016	AC - Mill and Overlay	$15,910		
0000025220	2505142	POYDRAS ST	LOYOLA AVE	POYDRAS PLZ	598	3	2,334	Composite	Principal Arterial	Local	CENTRAL BUSINESS DISTRICT	15,000	34	Weak	56.2	64.5	60.4	12/18/2014	50.0	57.4	53.7	Poor		2016	AC - Mill and Overlay	$95,607		
0000025230	2561321	POYDRAS ST	POYDRAS PLZ	LA SALLE ST	258	3	1,563	Rigid	Principal Arterial	Local	CENTRAL BUSINESS DISTRICT	15,000	30	Weak	48.4	50.6	49.5	12/18/2014	42.6	44.8	43.7	Poor		2016	PCC - Joint Repair	$80,179		
0000025240	2502532	POYDRAS ST	LA SALLE ST	FRERET ST	232	3	1,164	Rigid	Principal Arterial	Local	CENTRAL BUSINESS DISTRICT	15,000	30	Weak	42.4	18.2	30.3	12/18/2014	37.5	14.9	26.2	Very Poor		2016	PCC - Full Depth Slab Repair	$89,413		
0000025250	2502528	POYDRAS ST	FRERET ST	S ROBERTSON ST	247	3	1,231	Rigid	Principal Arterial	Local	CENTRAL BUSINESS DISTRICT	15,000	30	Weak	35.9	36.9	36.4	12/18/2014	31.0	31.9	31.5	Very Poor		2016	PCC - Full Depth Slab Repair	$94,561		
0000025260	2502615	POYDRAS ST	S ROBERTSON ST	CLARA ST	603	3	3,401	Rigid	Principal Arterial	Local	CENTRAL BUSINESS DISTRICT	15,000	30	Weak	49.3	53.5	51.4	12/18/2014	43.5	47.6	45.6	Poor		2016	PCC - Joint Repair	$174,435		

DRAFT

Appendix A RoadMatrix Section Attributes

															Field Measured Conditions				2016 Predicted Conditions									
SectionID	SEGMENTID	Street	From	To	Length (ft)	Lanes	Area (yd^2)	Pavement Type	Functional Class	FHWA Route	Neighborhood	AADT	EGT	Subgrade Strength	RCI	SDI	PCI	PCI Date	RCIYr1	SDIYr1	PCIYr1	PCI Class	Destroyed Road	Need Year (Adjusted)	Need Recommended Rehab (PCI Trigger)	Need Cost (PCI Trigger)	Last Rehab	Last Rehab Date
0000025270	2560491	POYDRAS ST	CLARA ST	S ROMAN ST	598	3	2,507	Rigid	Principal Arterial	Local	CENTRAL BUSINESS DISTRICT	15,000	30	Weak	31.7	73.1	52.4	12/18/2014	27.2	66.2	46.7	Poor		2016	PCC - Joint Repair	$128,587		
0000025280	2505731	NATCHEZ ST	CAMP ST	PICAYUNE PL	157	1	283	Composite	Local	None	CENTRAL BUSINESS DISTRICT	1,000	26	Weak	53.0	70.2	61.6	12/17/2014	47.4	63.9	55.7	Fair		2017	AC - Mill and Overlay	$11,886		
0000025290	2505173	NATCHEZ ST	PICAYUNE PL	MAGAZINE ST	248	1	536	Composite	Local	None	CENTRAL BUSINESS DISTRICT	1,000	26	Weak	25.9	71.3	48.6	12/17/2014	21.9	65.0	43.5	Poor		2016	AC - Mill and Overlay	$21,963		
0000025300	2505740	NATCHEZ ST	MAGAZINE ST	TCHOUPITOULAS ST	382	1	731	Composite	Local	None	CENTRAL BUSINESS DISTRICT	1,000	26	Weak	24.7	53.6	39.2	12/17/2014	20.8	48.0	34.4	Very Poor		2016	AC - Mill and Overlay with Base Repairs	$44,999		
0000025310	2505701	PERDIDO ST	CARONDELET ST	ST CHARLES AVE	404	1	1,157	Composite	Major Collector	Local	CENTRAL BUSINESS DISTRICT	5,000	34	Weak	41.4	73.8	57.6	12/17/2014	36.5	67.0	51.8	Poor		2016	AC - Mill and Overlay	$47,399		
0000025320	2505683	PERDIDO ST	CARONDELET ST	CARROLL ST	295	1	879	Composite	Major Collector	Local	CENTRAL BUSINESS DISTRICT	5,000	34	Weak	28.5	73.0	50.8	02/21/2015	26.8	69.6	48.0	Poor		2016	AC - Mill and Overlay	$36,021		
0000025330	2505680	PERDIDO ST	CARROLL ST	BARONNE ST	111	1	302	Composite	Major Collector	Local	CENTRAL BUSINESS DISTRICT	5,000	34	Weak	56.3	70.2	63.3	12/17/2014	50.0	63.1	56.6	Fair		2017	AC - Mill and Overlay	$12,674		
0000025340	2505676	PERDIDO ST	BARONNE ST	PENN ST	124	1	359	Composite	Major Collector	Local	CENTRAL BUSINESS DISTRICT	5,000	34	Weak	8.9	55.0	32.0	12/17/2014	6.5	49.0	27.8	Very Poor		2016	AC - Mill and Overlay with Base Repairs	$22,083		
0000025350	2504624	PERDIDO ST	PENN ST	OKEEFE AVE	268	1	750	Composite	Major Collector	Local	CENTRAL BUSINESS DISTRICT	5,000	34	Weak	24.7	48.1	36.4	12/17/2014	20.6	42.4	31.5	Very Poor		2016	AC - Mill and Overlay with Base Repairs	$46,155		
0000025360	2505228	PERDIDO ST	OKEEFE AVE	S RAMPART ST	234	1	722	Composite	Major Collector	Local	CENTRAL BUSINESS DISTRICT	5,000	34	Weak	7.0	60.4	33.7	12/17/2014	4.6	53.6	29.1	Very Poor		2016	AC - Mill and Overlay with Base Repairs	$44,446		
0000025370	2502702	PERDIDO ST	S RAMPART ST	LOYOLA AVE	322	1	944	Composite	Major Collector	Local	CENTRAL BUSINESS DISTRICT	5,000	34	Weak	21.3	53.3	37.3	12/17/2014	17.5	47.4	32.5	Very Poor		2016	AC - Mill and Overlay with Base Repairs	$58,099		
0000025380	2502537	PERDIDO ST	LA SALLE ST	LOYOLA AVE	736	2	3,386	Composite	Major Collector	Local	CENTRAL BUSINESS DISTRICT	5,000	34	Weak	63.7	100.0	81.9	12/18/2014	56.6	98.8	77.7	Good		2030	AC - Mill and Overlay	$195,987		
0000025390	2502531	PERDIDO ST	LA SALLE ST	FRERET ST	238	2	1,154	Composite	Major Collector	Local	CENTRAL BUSINESS DISTRICT	5,000	34	Weak	51.1	42.0	46.6	12/18/2014	45.3	37.1	41.2	Poor		2016	AC - Mill and Overlay	$47,248		
0000025400	2502527	PERDIDO ST	FRERET ST	S ROBERTSON ST	245	2	1,179	Composite	Major Collector	Local	CENTRAL BUSINESS DISTRICT	5,000	34	Weak	39.2	44.7	42.0	12/18/2014	34.2	39.5	36.9	Very Poor		2016	AC - Mill and Overlay with Base Repairs	$72,545		
0000025410	2502609	PERDIDO ST	S ROBERTSON ST	CLARA ST	601	2	2,739	Composite	Major Collector	Local	CENTRAL BUSINESS DISTRICT	5,000	34	Weak	47.6	66.6	57.1	12/18/2014	42.0	59.4	50.7	Poor		2016	AC - Mill and Overlay	$112,168		
0000025420	2502594	PERDIDO ST	CLARA ST	S CLAIBORNE AVE	184	2	816	Composite	Major Collector	Local	CENTRAL BUSINESS DISTRICT	5,000	34	Weak	36.7	97.0	66.9	12/18/2014	31.8	95.9	63.9	Fair		2023	AC - Mill and Overlay	$39,745		
0000025430	2502700	GRAVIER ST	LOYOLA AVE	S RAMPART ST	323	1	926	Composite	Major Collector	Local	CENTRAL BUSINESS DISTRICT	5,000	34	Weak	41.2	88.8	65.0	12/17/2014	36.3	85.8	61.1	Fair		2019	AC - Mill and Overlay	$40,839		
0000025440	2502704	GRAVIER ST	S RAMPART ST	OKEEFE AVE	230	1	678	Composite	Major Collector	Local	CENTRAL BUSINESS DISTRICT	5,000	34	Weak	26.3	90.5	58.4	12/17/2014	22.1	87.8	55.0	Fair		2017	AC - Mill and Overlay	$28,464		
0000025450	2502710	GRAVIER ST	OKEEFE AVE	BARONNE ST	396	1	1,049	Composite	Major Collector	Local	CENTRAL BUSINESS DISTRICT	5,000	34	Weak	40.9	87.0	64.0	12/17/2014	36.0	83.7	59.9	Fair		2018	AC - Mill and Overlay	$45,122		
0000025460	2502716	GRAVIER ST	BARONNE ST	CARONDELET ST	410	1	1,157	Composite	Major Collector	Local	CENTRAL BUSINESS DISTRICT	5,000	34	Weak	28.2	91.2	59.7	12/17/2014	24.0	88.9	56.5	Fair		2017	AC - Mill and Overlay	$48,579		
0000025470	2505697	GRAVIER ST	CARONDELET ST	ST CHARLES AVE	410	1	1,012	Composite	Major Collector	Local	CENTRAL BUSINESS DISTRICT	5,000	34	Weak	32.7	93.0	62.9	12/17/2014	28.0	91.6	59.8	Fair		2020	AC - Mill and Overlay	$45,744		
0000025480	2505726	GRAVIER ST	ST CHARLES AVE	CAMP ST	412	1	982	Composite	Major Collector	Local	CENTRAL BUSINESS DISTRICT	5,000	34	Weak	37.5	92.2	64.9	12/17/2014	32.5	90.6	61.6	Fair		2020	AC - Mill and Overlay	$44,417		
0000025490	2505729	GRAVIER ST	CAMP ST	PICAYUNE PL	162	1	274	Composite	Major Collector	Local	CENTRAL BUSINESS DISTRICT	5,000	34	Weak	47.4	95.3	71.4	12/18/2014	41.8	93.7	67.8	Fair		2024	AC - Mill and Overlay	$13,652		
0000025500	2505164	GRAVIER ST	PICAYUNE PL	MAGAZINE ST	250	1	503	Composite	Major Collector	Local	CENTRAL BUSINESS DISTRICT	5,000	34	Weak	32.3	82.7	57.5	12/18/2014	27.7	77.4	52.6	Poor		2016	AC - Mill and Overlay	$20,593		
0000025510	2505172	GRAVIER ST	MAGAZINE ST	TCHOUPITOULAS ST	394	1	1,237	Composite	Major Collector	Local	CENTRAL BUSINESS DISTRICT	5,000	34	Weak	48.5	46.7	47.6	12/18/2014	42.8	41.2	42.0	Poor		2016	AC - Mill and Overlay	$50,671		
0000025520	2505582	GRAVIER ST	TCHOUPITOULAS ST	S PETERS ST	226	2	542	Composite	Major Collector	Local	CENTRAL BUSINESS DISTRICT	5,000	34	Weak	47.8	85.9	66.9	12/18/2014	42.2	81.9	62.1	Fair		2019	AC - Mill and Overlay	$23,902		
0000025530	2505699	UNION ST	ST CHARLES AVE	CARONDELET ST	404	1	954	Composite	Local	None	CENTRAL BUSINESS DISTRICT	1,000	26	Weak	20.0	50.9	35.5	12/18/2014	16.7	45.4	31.1	Very Poor		2016	AC - Mill and Overlay with Base Repairs	$58,693		
0000025540	2505679	UNION ST	CARONDELET ST	BARONNE ST	407	1	854	Composite	Local	None	CENTRAL BUSINESS DISTRICT	1,000	26	Weak	11.9	59.0	35.5	12/18/2014	8.9	52.8	30.9	Very Poor		2016	AC - Mill and Overlay with Base Repairs	$52,534		
0000025550	2502712	UNION ST	BARONNE ST	OKEEFE AVE	393	1	853	Composite	Local	None	CENTRAL BUSINESS DISTRICT	1,000	26	Weak	15.0	62.8	38.9	12/18/2014	12.0	56.4	34.2	Very Poor		2016	AC - Mill and Overlay with Base Repairs	$52,499		
0000025560	2502705	UNION ST	OKEEFE AVE	S RAMPART ST	231	1	691	Composite	Local	None	CENTRAL BUSINESS DISTRICT	1,000	26	Weak	23.4	34.6	29.0	12/18/2014	19.7	30.0	24.9	Very Poor		2016	PCC - Reconstruction (Minor Collector/Local)	$333,066		
0000025570	2502661	GRAVIER ST	LOYOLA AVE	S LIBERTY ST	483	2	2,124	Composite	Major Collector	Local	CENTRAL BUSINESS DISTRICT	5,000	34	Weak	27.5	30.2	28.9	12/17/2014	23.3	25.8	24.6	Very Poor		2016	PCC - Reconstruction (Arterial/Major Collector)	$1,023,835		
0000025580	2502536	GRAVIER ST	S LIBERTY ST	LA SALLE ST	254	2	1,215	Composite	Major Collector	Local	CENTRAL BUSINESS DISTRICT	5,000	34	Weak	22.9	18.1	20.5	12/17/2014	18.9	14.8	16.9	Very Poor		2016	PCC - Reconstruction (Arterial/Major Collector)	$585,745		
0000025590	2502534	GRAVIER ST	LA SALLE ST	FRERET ST	237	2	1,080	Composite	Major Collector	Local	CENTRAL BUSINESS DISTRICT	5,000	34	Weak	26.8	72.8	49.8	12/17/2014	22.6	65.9	44.3	Poor		2016	AC - Mill and Overlay	$44,222		
0000025600	2502572	GRAVIER ST	FRERET ST	S CLAIBORNE AV OVERPAS & S CLAIBORNE AVE	845	2	3,749	Composite	Major Collector	Local	CENTRAL BUSINESS DISTRICT	5,000	34	Weak	30.3	49.7	40.0	12/17/2014	25.9	43.9	34.9	Very Poor		2016	AC - Mill and Overlay with Base Repairs	$230,679		
0000025610	2505170	COMMON ST	TCHOUPITOULAS ST	MAGAZINE ST	412	1	1,258	Composite	Minor Arterial	Local	CENTRAL BUSINESS DISTRICT	7,500	34	Weak	28.8	76.7	52.8	12/18/2014	24.6	70.2	47.4	Poor		2016	AC - Mill and Overlay	$51,526		
0000025620	2505737	COMMON ST	MAGAZINE ST	CAMP ST	414	1	1,175	Composite	Minor Arterial	Local	CENTRAL BUSINESS DISTRICT	7,500	34	Weak	48.0	92.9	70.5	02/21/2015	45.1	92.2	68.7	Fair		2024	AC - Mill and Overlay	$58,632		
0000025630	2502721	COMMON ST	CAMP ST	ST CHARLES AVE	412	1	1,216	Composite	Minor Arterial	Local	CENTRAL BUSINESS DISTRICT	7,500	34	Weak	60.9	94.5	77.7	12/18/2014	54.0	93.2	73.6	Good		2026	AC - Mill and Overlay	$63,774		
0000025640	2502718	COMMON ST	ST CHARLES AVE	CARONDELET ST	399	1	1,164	Composite	Minor Arterial	Local	CENTRAL BUSINESS DISTRICT	7,500	34	Weak	29.7	81.9	55.8	12/18/2014	25.4	76.4	50.9	Poor		2016	AC - Mill and Overlay	$47,685		
0000025650	2502714	COMMON ST	CARONDELET ST	BARONNE ST	438	1	1,410	Composite	Minor Arterial	Local	CENTRAL BUSINESS DISTRICT	7,500	34	Weak	24.7	74.4	49.6	12/18/2014	20.6	67.6	44.1	Poor		2016	AC - Mill and Overlay	$57,766		
0000025660	2502708	COMMON ST	BARONNE ST	ROOSEVELT WAY	385	2	1,849	Composite	Minor Arterial	Local	CENTRAL BUSINESS DISTRICT	7,500	34	Weak	35.4	87.2	61.3	12/18/2014	30.5	83.9	57.2	Fair		2017	AC - Mill and Overlay	$77,622		
0000025670	2560478	COMMON ST	ROOSEVELT WAY	OKEEFE AVE	43	2	228	Composite	Minor Arterial	Local	CENTRAL BUSINESS DISTRICT	7,500	34	Weak	53.4	96.7	75.1	12/18/2014	47.5	95.4	71.5	Good		2026	AC - Mill and Overlay	$11,954		
0000025680	2502696	COMMON ST	OKEEFE AVE	S RAMPART ST	225	2	1,128	Composite	Minor Arterial	Local	CENTRAL BUSINESS DISTRICT	7,500	34	Weak	46.0	81.6	63.8	12/18/2014	40.6	76.0	58.3	Fair		2018	AC - Mill and Overlay	$48,550		
0000025690	2561314	TULANE AVE	S RAMPART ST	ELK PL	262	3	1,192	Composite	Principal Arterial	Local	CENTRAL BUSINESS DISTRICT	15,000	34	Weak	60.9	86.0	73.5	12/18/2014	54.0	82.1	68.1	Fair		2021	AC - Mill and Overlay	$55,218		

DRAFT

Stantec

															Field Measured Conditions				2016 Predicted Conditions									
SectionID	SEGMENTID	Street	From	To	Length (ft)	Lanes	Area (yd^2)	Pavement Type	Functional Class	FHWA Route	Neighborhood	AADT	EGT	Subgrade Strength	RCI	SDI	PCI	PCI Date	RCIYr1	SDIYr1	PCIYr1	PCI Class	Destroyed Road	Need Year (Adjusted)	Need Recommended Rehab (PCI Trigger)	Need Cost (PCI Trigger)	Last Rehab	Last Rehab Date
0000025700	2502669	TULANE AVE	ELK PL	S SARATOGA ST	191	3	795	Composite	Principal Arterial	Local	CENTRAL BUSINESS DISTRICT	15,000	34	Weak	69.1	67.1	68.1	12/18/2014	61.9	59.9	60.9	Fair		2018	AC - Mill and Overlay	$34,192		
0000025710	2502664	TULANE AVE	S SARATOGA ST	LA SALLE ST	566	3	3,080	Composite	Principal Arterial	Local	CENTRAL BUSINESS DISTRICT	15,000	34	Weak	67.1	77.8	72.5	12/18/2014	59.9	71.4	65.7	Fair		2020	AC - Mill and Overlay	$139,265		
0000025720	2502652	TULANE AVE	LA SALLE ST	S VILLERE ST	279	3	1,228	Composite	Principal Arterial	Local	CENTRAL BUSINESS DISTRICT	15,000	34	Weak	78.8	73.4	76.1	12/18/2014	72.6	66.6	69.6	Fair		2021	AC - Mill and Overlay	$56,902		
0000025730	2502644	TULANE AVE	S VILLERE ST	S ROBERTSON ST	316	3	1,521	Composite	Principal Arterial	Local	CENTRAL BUSINESS DISTRICT	15,000	34	Weak	64.3	67.4	65.9	12/18/2014	57.2	60.2	58.7	Fair		2018	AC - Mill and Overlay	$65,438		
0000025740	2502639	TULANE AVE	S ROBERTSON ST	S CLAIBORNE AVE	319	3	1,367	Composite	Principal Arterial	Local	CENTRAL BUSINESS DISTRICT	15,000	34	Weak	53.1	59.4	56.3	12/18/2014	47.2	52.7	50.0	Poor		2016	AC - Mill and Overlay	$55,982		
0000025750	2502641	TULANE AVE	S CLAIBORNE AVE	S ROBERTSON ST	371	3	1,547	Composite	Principal Arterial	Local	CENTRAL BUSINESS DISTRICT	15,000	34	Weak	51.6	61.7	56.7	12/18/2014	45.8	54.7	50.3	Poor		2016	AC - Mill and Overlay	$63,382		
0000025760	2502642	TULANE AVE	ST ROBERTSON ST	S VILLERE ST	263	3	1,277	Composite	Principal Arterial	Local	CENTRAL BUSINESS DISTRICT	15,000	34	Weak	86.3	62.8	74.6	12/18/2014	82.6	55.7	69.2	Fair		2021	AC - Mill and Overlay	$59,178		
0000025770	2502523	TULANE AVE	S VILLERE ST	LA SALLE ST	278	3	1,211	Composite	Principal Arterial	Local	CENTRAL BUSINESS DISTRICT	15,000	34	Weak	64.4	57.4	60.9	12/18/2014	57.2	50.9	54.1	Poor		2016	AC - Mill and Overlay	$49,583		
0000025780	2502525	TULANE AVE	LA SALLE ST	S LIBERTY ST	239	3	1,040	Composite	Principal Arterial	Local	CENTRAL BUSINESS DISTRICT	15,000	34	Weak	62.0	62.0	62.0	12/18/2014	55.0	55.0	55.0	Fair		2017	AC - Mill and Overlay	$43,648		
0000025790	2502660	TULANE AVE	S LIBERTY ST	S SARATOGA ST	329	3	1,423	Composite	Principal Arterial	Local	CENTRAL BUSINESS DISTRICT	15,000	34	Weak	74.9	65.4	70.2	12/18/2014	68.2	58.2	63.2	Fair		2019	AC - Mill and Overlay	$62,786		
0000025800	2502666	TULANE AVE	S SARATOGA ST	LOYOLA AVE	200	3	926	Composite	Principal Arterial	Local	CENTRAL BUSINESS DISTRICT	15,000	34	Weak	55.3	66.5	60.9	12/18/2014	49.2	59.3	54.3	Poor		2016	AC - Mill and Overlay	$37,928		
0000025810	2502691	TULANE AVE	LOYOLA AVE	S RAMPART ST	327	2	1,094	Composite	Principal Arterial	Local	CENTRAL BUSINESS DISTRICT	15,000	34	Weak	62.8	83.5	73.2	12/18/2014	55.7	78.4	67.1	Fair		2020	AC - Mill and Overlay	$49,476		
0000025820	2561307	S RAMPART ST	COMMON ST	TULANE AVE	98	1	160	Composite	Minor Arterial	Local	CENTRAL BUSINESS DISTRICT	7,500	34	Weak	63.6	84.8	74.2	12/18/2014	56.5	80.2	68.4	Fair		2021	AC - Mill and Overlay	$7,420		
0000025830	2561315	S RAMPART ST	S RAMPART ST	TULANE AVE	57	1	126	Composite	Principal Arterial	None	CENTRAL BUSINESS DISTRICT	15,000	34	Weak	56.3	77.1	66.7	12/18/2014	50.0	70.6	60.3	Fair		2018	AC - Mill and Overlay	$5,422		
0000025840	2506647	CONVENTION CENTER BLVD	POYDRAS ST	BADINE ST E	589	2	2,410	Composite	Minor Arterial	Local	CENTRAL BUSINESS DISTRICT	7,500	34	Weak	38.3	56.4	47.4	12/16/2014	33.3	50.1	41.7	Poor		2016	AC - Mill and Overlay	$98,725		
0000025850	2512379	CANAL ST	BADINE ST E	BADINE ST W	161	2	537	Composite	Principal Arterial	Local	CENTRAL BUSINESS DISTRICT	15,000	34	Weak	6.7	84.7	45.7	12/16/2014	4.3	80.1	42.2	Poor		2016	AC - Mill and Overlay	$22,009		
0000025860	2512375	CANAL ST	BADINE ST W	N PETERS ST	667	2	2,495	Composite	Principal Arterial	Local	CENTRAL BUSINESS DISTRICT	15,000	34	Weak	54.8	71.0	62.9	12/16/2014	48.8	64.0	56.4	Fair		2017	AC - Mill and Overlay	$104,729		
0000025862	2512367	CANAL ST	N PETERS ST	N PETERS ST	32	2	144	Composite	Principal Arterial	Local	CENTRAL BUSINESS DISTRICT	15,000	34	Weak	26.7	71.0	48.9	12/16/2014	22.5	64.0	43.3	Poor		2016	AC - Mill and Overlay	$5,894		
0000025870	2512364	CANAL ST	N PETERS ST	DECATUR ST	423	3	1,818	Composite	Principal Arterial	Local	CENTRAL BUSINESS DISTRICT	15,000	34	Weak	60.1	68.7	64.4	12/16/2014	53.3	61.5	57.4	Fair		2017	AC - Mill and Overlay	$76,325		
0000025880	2561345	CANAL ST	DECATUR ST	CHARTRES ST	110	3	475	Composite	Principal Arterial	Local	CENTRAL BUSINESS DISTRICT	15,000	34	Weak	44.2	55.8	50.0	12/16/2014	39.1	49.6	44.4	Poor		2016	AC - Mill and Overlay	$19,469		
0000025890	2512214	CANAL ST	DORSIERE ST	CHARTRES ST	293	3	1,337	Composite	Principal Arterial	Local	CENTRAL BUSINESS DISTRICT	15,000	34	Weak	72.4	65.3	69.0	12/16/2014	65.7	58.1	61.9	Fair		2019	AC - Mill and Overlay	$58,988		
0000025900	2512210	CANAL ST	CHARTRES ST	EXCHANGE PL	197	3	708	Composite	Principal Arterial	Local	CENTRAL BUSINESS DISTRICT	15,000	34	Weak	44.3	67.6	56.0	12/16/2014	39.2	60.4	49.8	Poor		2016	AC - Mill and Overlay	$28,994		
0000025910	2512181	CANAL ST	EXCHANGE PL	ROYAL ST	160	3	717	Composite	Principal Arterial	Local	CENTRAL BUSINESS DISTRICT	15,000	34	Weak	34.1	55.3	44.7	12/16/2014	29.3	49.2	39.3	Very Poor		2016	AC - Mill and Overlay with Base Repairs	$44,138		
0000025920	2512176	CANAL ST	ROYAL ST	BOURBON ST	357	3	1,524	Composite	Principal Arterial	Local	CENTRAL BUSINESS DISTRICT	15,000	34	Weak	48.9	64.2	56.6	12/16/2014	43.1	57.1	50.1	Poor		2016	AC - Mill and Overlay	$62,422		
0000025930	2512055	CANAL ST	BOURBON ST	DAUPHINE ST	361	3	1,538	Composite	Principal Arterial	Local	CENTRAL BUSINESS DISTRICT	15,000	34	Weak	77.8	65.8	71.8	12/16/2014	71.4	58.6	65.0	Fair		2020	AC - Mill and Overlay	$69,545		
0000025940	2512053	CANAL ST	DAUPHINE ST	BURGUNDY ST	357	3	1,663	Composite	Principal Arterial	Local	CENTRAL BUSINESS DISTRICT	15,000	34	Weak	53.5	63.5	58.5	12/16/2014	47.6	56.4	52.0	Poor		2016	AC - Mill and Overlay	$68,106		
0000025950	2511747	CANAL ST	BURGUNDY ST	S RAMPART ST	372	3	1,501	Composite	Principal Arterial	Local	CENTRAL BUSINESS DISTRICT	15,000	34	Weak	60.4	71.5	66.0	12/16/2014	53.6	64.5	59.1	Fair		2018	AC - Mill and Overlay	$64,582		
0000025960	2512155	CANAL ST	S RAMPART ST	S RAMPART ST	51	3	180	Composite	Principal Arterial	Local	CENTRAL BUSINESS DISTRICT	15,000	34	Weak	22.7	65.9	44.3	12/16/2014	18.8	58.7	38.8	Very Poor		2016	AC - Mill and Overlay with Base Repairs	$11,103		
0000025970	2512149	CANAL ST	S RAMPART ST	BASIN ST	188	3	721	Composite	Principal Arterial	Local	CENTRAL BUSINESS DISTRICT	15,000	34	Weak	67.2	72.0	69.6	12/16/2014	60.0	65.1	62.6	Fair		2019	AC - Mill and Overlay	$31,797		
0000025980	2512147	CANAL ST	BASIN ST	BASIN ST	108	3	389	Composite	Principal Arterial	Local	CENTRAL BUSINESS DISTRICT	15,000	34	Weak	62.0	76.7	69.4	12/16/2014	55.0	70.2	62.6	Fair		2019	AC - Mill and Overlay	$17,139		
0000025990	2511777	CANAL ST	BASIN ST	CROZAT ST	186	3	725	Composite	Principal Arterial	Local	CENTRAL BUSINESS DISTRICT	15,000	34	Weak	72.0	71.4	71.7	12/16/2014	65.1	64.4	64.8	Fair		2019	AC - Mill and Overlay	$31,998		
0000026000	2511740	CANAL ST	CROZAT ST	TREME ST	214	2	1,040	Composite	Principal Arterial	Local	CENTRAL BUSINESS DISTRICT	15,000	34	Weak	72.2	56.8	64.5	12/16/2014	65.3	50.5	57.9	Fair		2017	AC - Mill and Overlay	$43,676		
0000026010	2511736	CANAL ST	TREME ST	MARAIS ST	310	2	1,319	Composite	Principal Arterial	Local	CENTRAL BUSINESS DISTRICT	15,000	34	Weak	41.6	74.4	58.0	12/16/2014	36.7	67.6	52.2	Poor		2016	AC - Mill and Overlay	$54,034		
0000026020	2510875	CANAL ST	MARAIS ST	S VILLERE ST	309	2	1,458	Composite	Principal Arterial	Local	CENTRAL BUSINESS DISTRICT	15,000	34	Weak	63.5	73.6	68.6	12/16/2014	56.4	66.8	61.6	Fair		2018	AC - Mill and Overlay	$62,746		
0000026030	2511726	CANAL ST	S VILLERE ST	S ROBERTSON ST	309	2	1,364	Composite	Principal Arterial	Local	CENTRAL BUSINESS DISTRICT	15,000	34	Weak	72.0	77.6	74.8	12/16/2014	65.1	71.2	68.2	Fair		2020	AC - Mill and Overlay	$61,653		
0000026040	2561283	CANAL ST	S ROBERTSON ST	S CLAIBORNE AVE	310	2	1,316	Composite	Principal Arterial	Local	CENTRAL BUSINESS DISTRICT	15,000	34	Weak	42.2	71.6	56.9	12/16/2014	37.3	64.6	51.0	Poor		2016	AC - Mill and Overlay	$53,920		
0000026050	2511668	CANAL ST	S CLAIBORNE AVE	S ROBERTSON ST	309	3	1,383	Composite	Principal Arterial	Local	CENTRAL BUSINESS DISTRICT	15,000	34	Weak	57.1	70.0	63.6	12/16/2014	50.7	62.9	56.8	Fair		2017	AC - Mill and Overlay	$58,062		
0000026060	2511735	CANAL ST	S ROBERTSON ST	S VILLERE ST	309	3	1,419	Composite	Principal Arterial	Local	CENTRAL BUSINESS DISTRICT	15,000	34	Weak	64.5	68.3	66.4	12/16/2014	57.4	61.1	59.3	Fair		2018	AC - Mill and Overlay	$61,063		
0000026070	2510873	CANAL ST	S VILLERE ST	LA SALLE ST	309	3	1,266	Composite	Principal Arterial	Local	CENTRAL BUSINESS DISTRICT	15,000	34	Weak	64.3	61.3	62.8	12/16/2014	57.2	54.4	55.8	Fair		2017	AC - Mill and Overlay	$53,132		
0000026080	2510877	CANAL ST	LA SALLE ST	S LIBERTY ST	310	3	1,248	Composite	Principal Arterial	Local	CENTRAL BUSINESS DISTRICT	15,000	34	Weak	61.9	70.2	66.1	12/16/2014	54.9	63.1	59.0	Fair		2018	AC - Mill and Overlay	$53,714		
0000026090	2561296	CANAL ST	S LIBERTY ST	S SARATOGA ST	212	3	980	Composite	Principal Arterial	Local	CENTRAL BUSINESS DISTRICT	15,000	34	Weak	65.0	77.9	71.5	12/16/2014	57.8	71.6	64.7	Fair		2019	AC - Mill and Overlay	$43,221		
0000026100	2511775	CANAL ST	S SARATOGA ST	ELK PL	186	3	734	Composite	Principal Arterial	Local	CENTRAL BUSINESS DISTRICT	15,000	34	Weak	59.6	86.9	73.3	12/16/2014	52.8	83.5	68.2	Fair		2021	AC - Mill and Overlay	$34,030		
0000026110	2512145	CANAL ST	ELK PL	ELK PL	110	3	380	Rigid	Principal Arterial	Local	CENTRAL BUSINESS DISTRICT	15,000	30	Weak	19.1	84.5	51.8	12/16/2014	15.7	79.8	47.8	Poor		2016	PCC - Joint Repair	$19,508		

DRAFT

															Field Measured Conditions				2016 Predicted Conditions									
SectionID	SEGMENTID	Street	From	To	Length (ft)	Lanes	Area (yd^2)	Pavement Type	Functional Class	FHWA Route	Neighborhood	AADT	EGT	Subgrade Strength	RCI	SDI	PCI	PCI Date	RCIYr1	SDIYr1	PCIYr1	PCI Class	Destroyed Road	Need Year (Adjusted)	Need Recommended Rehab (PCI Trigger)	Need Cost (PCI Trigger)	Last Rehab	Last Rehab Date
0000026120	2512151	CANAL ST	ELK PL	S RAMPART ST	188	3	744	Composite	Principal Arterial	Local	CENTRAL BUSINESS DISTRICT	15,000	34	Weak	37.2	70.2	53.7	12/16/2014	32.2	63.1	47.7	Poor		2016	AC - Mill and Overlay	$30,478		
0000026130	2512153	CANAL ST	S RAMPART ST	S RAMPART ST	49	3	171	Composite	Principal Arterial	Local	CENTRAL BUSINESS DISTRICT	15,000	34	Weak	37.0	69.2	53.1	12/16/2014	32.0	62.0	47.0	Poor		2016	AC - Mill and Overlay	$6,990		
0000026140	2512157	CANAL ST	S RAMPART ST	ROOSEVELT WAY	355	3	1,499	Composite	Principal Arterial	Local	CENTRAL BUSINESS DISTRICT	15,000	34	Weak	60.2	50.0	55.1	12/16/2014	53.4	44.2	48.8	Poor		2016	AC - Mill and Overlay	$61,411		
0000026150	2512051	CANAL ST	ROOSEVELT WAY	BARONNE ST	370	3	1,388	Composite	Principal Arterial	Local	CENTRAL BUSINESS DISTRICT	15,000	34	Weak	69.3	64.0	66.7	12/16/2014	62.1	56.9	59.5	Fair		2018	AC - Mill and Overlay	$59,710		
0000026160	2512057	CANAL ST	BARONNE ST	CARONDELET ST	364	3	1,447	Composite	Principal Arterial	Local	CENTRAL BUSINESS DISTRICT	15,000	34	Weak	64.5	61.6	63.1	12/16/2014	57.4	54.6	56.0	Fair		2017	AC - Mill and Overlay	$60,735		
0000026170	2512174	CANAL ST	CARONDELET ST	ST CHARLES AVE	356	3	1,322	Composite	Principal Arterial	Local	CENTRAL BUSINESS DISTRICT	15,000	34	Weak	35.1	67.7	51.4	12/16/2014	30.3	60.5	45.4	Poor		2016	AC - Mill and Overlay	$54,161		
0000026180	2527507	CANAL ST	ST CHARLES AVE	CAMP ST	346	3	1,654	Composite	Principal Arterial	Local	CENTRAL BUSINESS DISTRICT	15,000	34	Weak	70.5	68.0	69.3	12/16/2014	63.4	60.8	62.1	Fair		2019	AC - Mill and Overlay	$72,950		
0000026190	2527503	CANAL ST	CAMP ST	MAGAZINE ST	419	3	1,882	Composite	Principal Arterial	Local	CENTRAL BUSINESS DISTRICT	15,000	34	Weak	61.3	66.1	63.7	12/16/2014	54.4	58.9	56.7	Fair		2017	AC - Mill and Overlay	$79,021		
0000026200	2527506	CANAL ST	MAGAZINE ST	TCHOUPITOULAS ST	449	3	1,830	Composite	Principal Arterial	Local	CENTRAL BUSINESS DISTRICT	15,000	34	Weak	50.8	68.8	59.8	12/16/2014	45.0	61.6	53.3	Poor		2016	AC - Mill and Overlay	$74,973		
0000026210	2512369	CANAL ST	TCHOUPITOULAS ST	S PETERS ST	74	3	318	Composite	Principal Arterial	Local	CENTRAL BUSINESS DISTRICT	15,000	34	Weak	29.3	67.7	48.5	12/16/2014	25.0	60.5	42.8	Poor		2016	AC - Mill and Overlay	$13,039		
0000026220	2525581	CANAL ST	S PETERS ST	BADINE ST W	705	3	3,036	Composite	Principal Arterial	Local	CENTRAL BUSINESS DISTRICT	15,000	34	Weak	55.5	71.0	63.3	12/16/2014	49.4	64.0	56.7	Fair		2017	AC - Mill and Overlay	$127,470		
0000026230	2506500	CONVENTION CENTER BLVD	CANAL ST	POYDRAS ST	536	2	1,772	Rigid	Minor Arterial	Local	CENTRAL BUSINESS DISTRICT	7,500	30	Weak	31.5	89.7	60.6	12/16/2014	27.0	86.7	56.9	Fair		2018	PCC - Joint Repair	$95,477		
0000026240	2512380	CANAL ST	DEAD END	CONVENTION CENTER BLVD	524		1,805	Unknown/Undefined	Walkway	None	FRENCH QUARTER	15,000		Weak								No Data						
0000026250	2507320	BADINE ST E	CONVENTION CENTER BLVD & CANAL ST	IBERVILLE ST	465	2	1,325	Rigid	Local	None	FRENCH QUARTER	1,000	22	Weak	37.4	64.8	51.1	12/17/2014	32.4	57.6	45.0	Poor		2016	PCC - Crack/Joint Sealing	$20,409		
0000026260	2506838	IBERVILLE ST	BADINE ST E	BADINE ST W	132	3	674	Rigid	Local	None	FRENCH QUARTER	1,000	22	Weak	9.7	89.3	49.5	12/17/2014	7.3	86.3	46.8	Poor		2016	PCC - Crack/Joint Sealing	$10,387		
0000026270	2512378	BADINE ST W	IBERVILLE ST	CANAL ST	445	2	1,812	Rigid	Local	None	FRENCH QUARTER	1,000	22	Weak	38.5	62.4	50.5	12/17/2014	33.5	55.4	44.5	Poor		2016	PCC - Crack/Joint Sealing	$27,910		
0000026280	2502647	CLEVELAND AVE	S CLAIBORNE AVE	S ROBERTSON ST	310	1	997	Composite	Local	None	CENTRAL BUSINESS DISTRICT	1,000	26	Weak	33.4	54.4	43.9	12/18/2014	28.9	48.8	38.9	Very Poor		2016	AC - Mill and Overlay with Base Repairs	$61,332		
0000026290	2502649	CLEVELAND AVE	S ROBERTSON ST	S VILLERE ST	310	1	978	Composite	Local	None	CENTRAL BUSINESS DISTRICT	1,000	26	Weak	39.6	35.6	37.6	12/18/2014	35.0	30.9	33.0	Very Poor		2016	AC - Mill and Overlay with Base Repairs	$60,191		
0000026300	2502541	CLEVELAND AVE	S VILLERE ST	LA SALLE ST	310	1	923	Composite	Local	None	CENTRAL BUSINESS DISTRICT	1,000	26	Weak	38.5	68.1	53.3	12/18/2014	33.9	61.6	47.8	Poor		2016	AC - Mill and Overlay	$37,823		
0000026310	2502655	CLEVELAND AVE	LA SALLE ST	S LIBERTY ST	309	1	957	Composite	Local	None	CENTRAL BUSINESS DISTRICT	1,000	26	Weak	40.4	52.8	46.6	12/18/2014	35.9	47.3	41.6	Poor		2016	AC - Mill and Overlay	$39,193		
0000026320	2502656	CLEVELAND AVE	S LIBERTY ST	S SARATOGA ST	213	1	702	Composite	Local	None	CENTRAL BUSINESS DISTRICT	1,000	26	Weak	11.7	50.2	31.0	12/18/2014	8.7	44.7	26.7	Very Poor		2016	AC - Mill and Overlay with Base Repairs	$43,174		
0000026330	2502271	CLEVELAND AVE	S SARATOGA ST	ELK PL	185	1	563	Composite	Local	None	CENTRAL BUSINESS DISTRICT	1,000	26	Weak	19.1	13.7	16.4	12/18/2014	15.9	10.7	13.3	Very Poor		2016	PCC - Reconstruction (Minor Collector/Local)	$271,477		
0000026340	2512137	IBERVILLE ST	BASIN ST	CROZAT ST	187	2	601	Flexible	Local	None	CENTRAL BUSINESS DISTRICT	1,000	18	Weak	9.9	50.8	30.4	12/18/2014	6.0	41.9	24.0	Very Poor		2016	AC - Reconstruction (Minor Collector/Local)	$171,966		
0000026350	2512135	IBERVILLE ST	CROZAT ST	TREME ST	213		616	Unknown/Undefined	Local	None	IBERVILLE	1,000	22	Weak								No Data						
0000026360	2511738	IBERVILLE ST	TREME ST	MARAIS ST	309		957	Unknown/Undefined	Local	None	CENTRAL BUSINESS DISTRICT	1,000	22	Weak								No Data						
0000026370	2511732	IBERVILLE ST	MARAIS ST	N VILLERE ST	311		853	Unknown/Undefined	Local	None	CENTRAL BUSINESS DISTRICT	1,000	22	Weak								No Data						
0000026380	2511728	IBERVILLE ST	N VILLERE ST	N ROBERTSON ST	310	1	944	Rigid	Local	None	CENTRAL BUSINESS DISTRICT	1,000	22	Weak	29.2	63.2	46.2	12/18/2014	24.9	56.1	40.5	Poor		2016	PCC - Crack/Joint Sealing	$14,550		
0000026390	2511724	IBERVILLE ST	N ROBERTSON ST	N CLAIBORNE AVE	308	1	951	Rigid	Local	None	CENTRAL BUSINESS DISTRICT	1,000	22	Weak	19.7	56.1	37.9	12/18/2014	16.2	49.9	33.1	Very Poor		2016	PCC - Full Depth Slab Repair	$73,079		
0000026400	2512048	IBERVILLE ST	N RAMPART ST	BURGUNDY ST	371	1	896	Rigid	Minor Collector	None	CENTRAL BUSINESS DISTRICT	2,500	22	Weak	75.7	100.0	87.9	03/20/2015	72.4	99.4	85.9	Excellent		2033	PCC - Joint Repair	$69,946	AC - Ultra-Thin Whitetopping	03/20/2015
0000026410	2512050	IBERVILLE ST	BURGUNDY ST	DAUPHINE ST	360	1	668	Rigid	Minor Collector	None	CENTRAL BUSINESS DISTRICT	2,500	22	Weak	64.6	100.0	82.3	03/20/2015	61.0	99.4	80.2	Good		2032	PCC - Joint Repair	$50,897	AC - Ultra-Thin Whitetopping	03/20/2015
0000026420	2512166	IBERVILLE ST	DAUPHINE ST	BOURBON ST	358	1	916	Rigid	Minor Collector	None	CENTRAL BUSINESS DISTRICT	2,500	22	Weak	63.1	100.0	81.6	03/20/2015	59.5	99.4	79.5	Good		2031	PCC - Joint Repair	$68,078	AC - Ultra-Thin Whitetopping	03/20/2015
0000026430	2512178	IBERVILLE ST	BOURBON ST	ROYAL ST	359	1	935	Rigid	Minor Collector	None	CENTRAL BUSINESS DISTRICT	2,500	22	Weak	55.5	100.0	77.8	03/20/2015	52.3	99.4	75.9	Good		2030	PCC - Joint Repair	$67,762	AC - Ultra-Thin Whitetopping	03/20/2015
0000026440	2512183	IBERVILLE ST	ROYAL ST	EXCHANGE PL	160	1	377	Rigid	Minor Collector	None	CENTRAL BUSINESS DISTRICT	2,500	22	Weak	53.3	100.0	76.7	03/20/2015	50.3	99.4	74.9	Good		2030	PCC - Joint Repair	$27,298	AC - Ultra-Thin Whitetopping	03/20/2015
0000026450	2512209	IBERVILLE ST	EXCHANGE PL	CHARTRES ST	196	1	374	Rigid	Minor Collector	None	CENTRAL BUSINESS DISTRICT	2,500	22	Weak	69.3	100.0	84.7	03/20/2015	65.8	99.4	82.6	Good		2032	PCC - Joint Repair	$28,485	AC - Ultra-Thin Whitetopping	03/20/2015
0000026460	2512216	IBERVILLE ST	CHARTRES ST	DORSIERE ST	293	1	653	Rigid	Minor Collector	None	CENTRAL BUSINESS DISTRICT	2,500	22	Weak	71.2	100.0	85.6	03/20/2015	67.8	99.4	83.6	Good		2033	PCC - Joint Repair	$50,972	AC - Ultra-Thin Whitetopping	03/20/2015
0000026470	2511840	IBERVILLE ST	DORSIERE ST	DECATUR ST	110	1	257	Rigid	Minor Collector	None	CENTRAL BUSINESS DISTRICT	2,500	22	Weak	80.0	100.0	90.0	03/20/2015	77.2	99.4	88.3	Excellent		2034	PCC - Joint Repair	$20,550	AC - Ultra-Thin Whitetopping	03/20/2015

DRAFT

CITY OF NEW ORLEANS 2014 PAVEMENT MANAGEMENT ANALYSIS DRAFT REPORT

Appendix A RoadMatrix Section Attributes

														Field Measured Conditions				2016 Predicted Conditions									
SectionID	SEGMENTID	Street	From	To	Length (ft)	Lanes	Area (yd^2)	Pavement Type	Functional Class	FHWA Route	Neighborhood	AADT	EGT	Subgrade Strength	RCI	SDI	PCI	PCI Date	RCIYr1	SDIYr1	PCIYr1	PCI Class	Destroyed Road	Need Year (Adjusted)	Need Recommended Rehab (PCI Trigger)	Need Cost (PCI Trigger)	Last Rehab	Last Rehab Date
0000026480	2512332	IBERVILLE ST	DECATUR ST	CLINTON ST	153	1	245	Rigid	Minor Collector	None	FRENCH QUARTER	2,500	22	Weak	45.9	100.0	73.0	03/20/2015	43.0	99.4	71.2	Good		2028	PCC - Joint Repair	$16,923	AC - Ultra-Thin Whitetopping	03/20/2015
0000026490	2512334	IBERVILLE ST	CLINTON ST	N PETERS ST	169	1	411	Rigid	Minor Collector	None	FRENCH QUARTER	2,500	22	Weak	70.1	100.0	85.1	03/20/2015	66.6	99.4	83.0	Good		2032	PCC - Joint Repair	$31,328	AC - Ultra-Thin Whitetopping	03/20/2015
0000026500	2512376	IBERVILLE ST	N PETERS ST	BADINE ST W	595	1	1,798	Cobblestone/Brick	Local	None	FRENCH QUARTER	1,000	13	Weak	28.1	87.9	58.0	12/17/2014	23.8	84.7	54.3	Poor		2031	AC - Pothole Filling	$53,336		
0000026510	2512347	BIENVILLE ST	RAIL TRACKS	N FRONT ST	149	1	416	Composite	Local	None	FRENCH QUARTER	1,000	26	Weak	32.7	35.8	34.3	04/21/2015	30.4	33.4	31.9	Very Poor		2016	AC - Mill and Overlay with Base Repairs	$25,590		
0000026520	2512346	BIENVILLE ST	N FRONT ST	N PETERS ST	369	2	1,647	Composite	Local	None	FRENCH QUARTER	1,000	26	Weak	24.9	31.1	28.0	12/17/2014	21.6	27.0	24.0	Very Poor		2016	PCC - Reconstruction (Minor Collector/Local)	$793,864		
0000026530	2512340	BIENVILLE ST	N PETERS ST	CLINTON ST	116	1	289	Composite	Minor Collector	None	FRENCH QUARTER	2,500	26	Weak	7.0	44.8	25.9	12/17/2014	4.0	39.8	22.0	Very Poor		2016	PCC - Reconstruction (Minor Collector/Local)	$139,300		
0000026540	2512331	BIENVILLE ST	CLINTON ST	DECATUR ST	101	1	251	Composite	Minor Collector	None	FRENCH QUARTER	2,500	26	Weak	9.7	62.9	36.3	12/17/2014	6.7	56.5	31.6	Very Poor		2016	AC - Mill and Overlay with Base Repairs	$15,458		
0000026550	2511836	BIENVILLE ST	DECATUR ST	CHARTRES ST	403	1	1,033	Composite	Minor Collector	None	FRENCH QUARTER	2,500	26	Weak	16.6	67.9	42.3	12/17/2014	13.6	61.4	37.5	Very Poor		2016	AC - Mill and Overlay with Base Repairs	$63,534		
0000026560	2511834	BIENVILLE ST	CHARTRES ST	EXCHANGE PL	179	1	443	Composite	Minor Collector	None	FRENCH QUARTER	2,500	26	Weak	20.1	73.0	46.6	12/17/2014	16.8	66.8	41.8	Poor		2016	AC - Mill and Overlay	$18,136		
0000026570	2512207	BIENVILLE ST	EXCHANGE PL	ROYAL ST	179	1	627	Composite	Minor Collector	None	FRENCH QUARTER	2,500	26	Weak	15.0	61.0	38.0	12/17/2014	12.0	54.6	33.3	Very Poor		2016	AC - Mill and Overlay with Base Repairs	$38,573		
0000026580	2511975	BIENVILLE ST	ROYAL ST	BOURBON ST	359	1	858	Composite	Minor Collector	None	FRENCH QUARTER	2,500	26	Weak	13.8	55.8	34.8	12/17/2014	10.8	50.0	30.4	Very Poor		2016	AC - Mill and Overlay with Base Repairs	$52,821		
0000026590	2512168	BIENVILLE ST	BOURBON ST	DAUPHINE ST	358	1	854	Composite	Minor Collector	None	FRENCH QUARTER	2,500	26	Weak	13.1	47.9	30.5	12/17/2014	10.1	42.6	26.4	Very Poor		2016	AC - Mill and Overlay with Base Repairs	$52,527		
0000026600	2512061	BIENVILLE ST	DAUPHINE ST	BURGUNDY ST	361	1	873	Composite	Minor Collector	None	FRENCH QUARTER	2,500	26	Weak	11.4	51.4	31.4	12/17/2014	8.4	45.9	27.2	Very Poor		2016	AC - Mill and Overlay with Base Repairs	$53,730		
0000026610	2512044	BIENVILLE ST	BURGUNDY ST	N RAMPART ST	370	1	924	Composite	Minor Collector	None	FRENCH QUARTER	2,500	26	Weak	35.3	66.1	50.7	12/17/2014	30.7	59.6	45.2	Poor		2016	AC - Mill and Overlay	$37,837		
0000026620	2511751	BIENVILLE ST	N RAMPART ST	BASIN ST	189	1	454	Composite	Local	None	FRENCH QUARTER	1,000	26	Weak	23.2	44.8	34.0	12/18/2014	19.5	39.9	29.7	Very Poor		2016	AC - Mill and Overlay with Base Repairs	$27,908		
0000026630	2506980	TREME ST	ST LOUIS ST	CONTI ST	329	2	936	Flexible	Local	None	IBERVILLE	1,000	18	Weak	27.5	74.3	50.9	12/18/2014	16.6	69.2	42.9	Poor		2016	AC - Mill and Overlay	$38,347		
0000026640	2507087	CONTI ST	TREME ST	BASIN ST	398	2	1,315	Composite	Local	None	IBERVILLE	1,000	26	Weak	0.8	9.1	5.0	12/18/2014	0.0	6.1	3.1	Failure		2016	PCC - Reconstruction (Minor Collector/Local)	$433,731		
0000026650	2511968	CONTI ST	BASIN ST	N RAMPART ST	188	2	500	Flexible	Local	None	FRENCH QUARTER	1,000	18	Weak	11.0	24.4	17.7	12/18/2014	6.7	14.7	10.7	Very Poor		2016	AC - Reconstruction (Minor Collector/Local)	$143,115		
0000026660	2512059	CONTI ST	N RAMPART ST	BURGUNDY ST	371	1	843	Flexible	Local	None	FRENCH QUARTER	1,000	18	Weak	38.5	57.6	48.1	12/17/2014	25.6	50.1	37.9	Very Poor		2016	AC - Mill and Overlay with Base Repairs	$51,898		
0000026670	2512164	CONTI ST	BURGUNDY ST	DAUPHINE ST	361	1	848	Flexible	Local	None	FRENCH QUARTER	1,000	18	Weak	25.9	74.9	50.4	12/17/2014	15.6	69.9	42.8	Poor		2016	AC - Mill and Overlay	$34,733		
0000026680	2512170	CONTI ST	DAUPHINE ST	BOURBON ST	358	1	846	Flexible	Local	None	FRENCH QUARTER	1,000	18	Weak	14.1	74.3	44.2	12/17/2014	8.6	69.2	38.9	Very Poor		2016	AC - Mill and Overlay with Base Repairs	$52,082		
0000026690	2511977	CONTI ST	BOURBON ST	ROYAL ST	359	1	880	Flexible	Local	None	FRENCH QUARTER	1,000	18	Weak	13.4	66.1	39.8	12/17/2014	8.1	60.1	34.1	Very Poor		2016	AC - Mill and Overlay with Base Repairs	$54,120		
0000026700	2512320	CONTI ST	ROYAL ST	EXCHANGE PL	180	1	417	Flexible	Local	None	FRENCH QUARTER	1,000	18	Weak	9.3	60.7	35.0	12/17/2014	5.6	53.6	29.6	Very Poor		2016	AC - Mill and Overlay with Base Repairs	$25,631		
0000026710	2512324	CONTI ST	EXCHANGE PL	CHARTRES ST	178	1	443	Flexible	Local	None	FRENCH QUARTER	1,000	18	Weak	12.7	63.9	38.3	12/17/2014	7.7	57.5	32.6	Very Poor		2016	AC - Mill and Overlay with Base Repairs	$27,244		
0000026720	2511838	CONTI ST	CHARTRES ST	DECATUR ST	403	1	1,012	Flexible	Local	None	FRENCH QUARTER	1,000	18	Weak	21.9	51.2	36.6	12/17/2014	13.3	42.3	27.8	Very Poor		2016	AC - Mill and Overlay with Base Repairs	$62,296		
0000026730	2512187	CONTI ST	RAIL TRACKS	N FRONT ST	58	1	115	Flexible	Local	None	FRENCH QUARTER	1,000	18	Weak	26.9	50.7	38.8	04/21/2015	21.1	46.4	33.8	Very Poor		2016	AC - Mill and Overlay with Base Repairs	$7,083		
0000026740	2512339	CONTI ST	N FRONT ST	N PETERS ST	375	2	1,707	Flexible	Local	None	FRENCH QUARTER	1,000	18	Weak	8.3	6.4	7.5	12/17/2014	5.1	3.7	4.4	Failure		2016	AC - Reconstruction (Minor Collector/Local)	$488,064		
0000026750	2512336	CONTI ST	N PETERS ST	DECATUR ST	113	2	278	Flexible	Local	None	FRENCH QUARTER	1,000	18	Weak	2.3	73.6	38.0	12/17/2014	1.1	68.3	34.7	Very Poor		2016	AC - Mill and Overlay with Base Repairs	$17,126		
0000026760	2511830	ST LOUIS ST	DECATUR ST	CHARTRES ST	417	1	1,038	Flexible	Major Collector	Local	FRENCH QUARTER	5,000	30	Weak	42.8	94.3	68.6	12/12/2014	31.0	91.4	61.2	Fair		2018	AC - Mill and Overlay	$44,663		
0000026770	2512322	ST LOUIS ST	CHARTRES ST	ROYAL ST	356	1	1,086	Flexible	Major Collector	Local	FRENCH QUARTER	5,000	30	Weak	38.4	87.2	62.8	12/12/2014	25.5	83.7	54.6	Poor		2016	AC - Mill and Overlay	$44,472		
0000026780	2512316	ST LOUIS ST	ROYAL ST	BOURBON ST	361	1	847	Flexible	Major Collector	Local	FRENCH QUARTER	5,000	30	Weak	39.7	78.5	59.1	12/12/2014	26.8	74.0	50.4	Poor		2016	AC - Mill and Overlay	$34,683		
0000026790	2512172	ST LOUIS ST	BOURBON ST	DAUPHINE ST	358	1	895	Flexible	Major Collector	Local	FRENCH QUARTER	5,000	30	Weak	37.9	82.4	60.2	12/12/2014	25.0	78.4	51.7	Poor		2016	AC - Mill and Overlay	$36,640		
0000026800	2512162	ST LOUIS ST	DAUPHINE ST	BURGUNDY ST	361	1	910	Flexible	Major Collector	Local	FRENCH QUARTER	5,000	30	Weak	40.7	86.7	63.7	12/12/2014	27.8	83.1	55.5	Fair		2017	AC - Mill and Overlay	$38,191		
0000026810	2511701	ST LOUIS ST	BURGUNDY ST	N RAMPART ST	370	1	890	Flexible	Major Collector	Local	FRENCH QUARTER	5,000	30	Weak	41.3	79.6	60.5	12/12/2014	28.7	75.3	52.0	Poor		2016	AC - Mill and Overlay	$36,440		
0000026820	2512088	ST LOUIS ST	N RAMPART ST	BASIN ST	188	1	637	Flexible	Major Collector	Local	TREME - LAFITTE	5,000	30	Weak	57.5	72.5	55.0	12/18/2014	24.6	67.1	45.9	Poor		2016	AC - Mill and Overlay	$26,105		
0000026830	2511963	ST LOUIS ST	BASIN ST	CROZAT ST	189	2	759	Rigid	Major Collector	None	TREME - LAFITTE	5,000	30	Weak	16.4	7.5	12.0	12/18/2014	13.3	5.1	9.2	Failure		2016	PCC - Reconstruction (Arterial/Major Collector)	$361,344		
0000026840	2511960	ST LOUIS ST	CROZAT ST	TREME ST	214	2	901	Rigid	Major Collector	None	IBERVILLE	5,000	30	Weak	34.0	43.4	38.7	12/18/2014	29.2	38.4	33.8	Very Poor		2016	PCC - Full Depth Slab Repair	$69,271		
0000026850	2511957	ST LOUIS ST	TREME ST	N VILLERE ST	619	2	2,279	Rigid	Major Collector	None	IBERVILLE	5,000	30	Weak	32.0	31.3	31.7	12/18/2014	27.4	26.8	27.1	Very Poor		2016	PCC - Full Depth Slab Repair	$175,094		
0000026860	2511501	ST LOUIS ST	N VILLERE ST	N ROBERTSON ST	309	2	1,344	Rigid	Major Collector	None	IBERVILLE	5,000	30	Weak	30.7	22.4	26.6	12/18/2014	26.3	18.5	22.4	Very Poor		2016	PCC - Reconstruction (Arterial/Major Collector)	$648,031		
0000026870	2511497	ST LOUIS ST	N ROBERTSON ST	N CLAIBORNE AVE	307	2	1,205	Rigid	Major Collector	None	IBERVILLE	5,000	30	Weak	35.9	55.5	45.7	12/18/2014	31.0	49.4	40.2	Poor		2016	PCC - Joint Repair	$61,828		
0000026880	2511730	CONTI ST	N VILLERE ST	N ROBERTSON ST	307	2	920	Composite	Local	None	IBERVILLE	1,000	26	Weak	54.4	91.7	73.1	12/18/2014	48.8	90.0	69.4	Fair		2023	AC - Mill and Overlay	$44,792		
0000026890	2511742	CONTI ST	N ROBERTSON ST	N CLAIBORNE AVE	308	2	997	Flexible	Local	None	IBERVILLE	1,000	18	Weak	15.3	19.2	17.3	12/18/2014	9.3	11.7	10.5	Very Poor		2016	AC - Reconstruction (Minor Collector/Local)	$284,990		
0000026900	2511506	BIENVILLE ST	N ROBERTSON ST	N CLAIBORNE AVE	308	2	1,070	Composite	Local	None	IBERVILLE	1,000	26	Weak	32.8	56.9	44.9	02/21/2015	30.5	53.8	42.2	Poor		2016	AC - Mill and Overlay	$43,817		
0000026910	2506976	N VILLERE ST	CONTI ST	ST LOUIS ST	320	2	1,009	Composite	Local	None	IBERVILLE	1,000	26	Weak	58.2	92.2	75.2	12/18/2014	52.1	90.8	71.5	Good		2024	AC - Mill and Overlay	$50,376		
0000026920	2527526	CROZAT ST	ST LOUIS ST	BASIN ST	480	2	1,945	Flexible	Local	None	TREME - LAFITTE	1,000	18	Weak	58.3	39.1	48.7	12/18/2014	50.8	26.2	38.5	Very Poor		2016	AC - Mill and Overlay with Base Repairs	$119,650		
0000026930	2512091	TOULOUSE ST	BASIN ST	N RAMPART ST	248	1	996	Composite	Minor Collector	Local	TREME - LAFITTE	2,500	26	Weak	23.0	48.2	35.6	12/18/2014	19.3	42.8	31.1	Very Poor		2016	AC - Mill and Overlay with Base Repairs	$61,312		
0000026940	2511699	TOULOUSE ST	N RAMPART ST	BURGUNDY ST	370	1	992	Composite	Minor Collector	Local	FRENCH QUARTER	2,500	26	Weak	20.4	76.2	48.3	12/12/2014	17.1	70.2	43.7	Poor		2016	AC - Mill and Overlay	$40,613		
0000026950	2512095	TOULOUSE ST	BURGUNDY ST	DAUPHINE ST	363	1	912	Composite	Minor Collector	Local	FRENCH QUARTER	2,500	26	Weak	46.1	82.8	64.5	12/12/2014	41.0	78.1	59.6	Fair		2018	AC - Mill and Overlay	$39,260		
0000026960	2512100	TOULOUSE ST	DAUPHINE ST	BOURBON ST	357	1	864	Composite	Minor Collector	Local	FRENCH QUARTER	2,500	26	Weak	56.5	89.8	73.2	12/12/2014	50.6	87.2	68.9	Fair		2023	AC - Mill and Overlay	$42,082		
0000026970	2512318	TOULOUSE ST	BOURBON ST	ROYAL ST	359	1	871	Composite	Minor Collector	Local	FRENCH QUARTER	2,500	26	Weak	41.5	77.4	59.5	12/12/2014	37.0	71.6	54.3	Poor		2016	AC - Mill and Overlay	$35,666		
0000026980	2512326	TOULOUSE ST	ROYAL ST	CHARTRES ST	359	1	918	Composite	Minor Collector	Local	FRENCH QUARTER	2,500	26	Weak	42.4	77.3	59.9	12/12/2014	37.8	71.4	54.6	Poor		2016	AC - Mill and Overlay	$37,609		
0000026990	2511832	TOULOUSE ST	CHARTRES ST	DECATUR ST	417	1	1,007	Composite	Minor Collector	Local	FRENCH QUARTER	2,500	26	Weak	37.2	76.6	56.9	12/12/2014	32.3	70.6	51.6	Poor		2016	AC - Mill and Overlay	$41,259		
0000027000	2506862	TOULOUSE ST	DEAD END	DECATUR ST	209	1	451	Composite	Local	None	FRENCH QUARTER	1,000	26	Weak	12.1	100.0	56.1	12/12/2014	9.1	98.9	54.0	Poor		2016	AC - Mill and Overlay	$18,463		
0000027010	2512358	ST PETER ST	RAIL TRACKS	DECATUR ST	248	2	835	Flexible	Local	None	FRENCH QUARTER	1,000	18	Weak	15.4	64.9	40.2	12/17/2014	9.4	58.7	34.1	Very Poor		2016	AC - Mill and Overlay with Base Repairs	$51,371		
0000027020	2511828	WILKINSON ST	CHARTRES ST	DECATUR ST	416	1	731	Flexible	Local	None	FRENCH QUARTER	1,000	18	Weak	33.0	81.7	57.4	12/17/2014	20.6	77.6	49.1	Poor		2016	AC - Mill and Overlay	$29,932		
0000027030	2511752	ST PETER ST	CHARTRES ST	CABILDO AL	180	1	465	Flexible	Minor Collector	None	FRENCH QUARTER	2,500	18	Weak	17.1	28.9	23.0	12/16/2014	10.4	17.6	14.0	Very Poor		2016	AC - Reconstruction (Minor Collector/Local)	$132,406		
0000027040	2512330	ST PETER ST	CABILDO AL	ROYAL ST	178	1	420	Flexible	Minor Collector	None	FRENCH QUARTER	2,500	18	Weak	23.8	46.8	35.3	12/16/2014	14.4	36.8	25.6	Very Poor		2016	AC - Mill and Overlay with Base Repairs	$25,822		
0000027050	2511993	ST PETER ST	ROYAL ST	BOURBON ST	360	1	845	Flexible	Minor Collector	None	FRENCH QUARTER	2,500	18	Weak	29.3	50.8	40.1	12/16/2014	17.9	41.9	29.9	Very Poor		2016	AC - Mill and Overlay with Base Repairs	$52,007		
0000027060	2511989	ST PETER ST	BOURBON ST	DAUPHINE ST	357	1	838	Flexible	Minor Collector	None	FRENCH QUARTER	2,500	18	Weak	18.9	55.3	37.1	12/16/2014	11.5	47.3	29.4	Very Poor		2016	AC - Mill and Overlay with Base Repairs	$51,549		
0000027070	2512098	ST PETER ST	DAUPHINE ST	BURGUNDY ST	362	1	850	Flexible	Minor Collector	None	FRENCH QUARTER	2,500	18	Weak	24.0	41.6	32.8	12/16/2014	14.5	29.2	21.9	Very Poor		2016	AC - Reconstruction (Minor Collector/Local)	$243,047		
0000027080	2511706	ST PETER ST	BURGUNDY ST	N RAMPART ST	371	1	923	Flexible	Minor Collector	None	FRENCH QUARTER	2,500	18	Weak	17.3	12.0	14.7	12/16/2014	10.6	7.3	9.0	Failure		2016	AC - Reconstruction (Minor Collector/Local)	$264,050		
0000027090	2511973	ST PETER ST	N RAMPART ST	BASIN ST	580	1	1,663	Flexible	Local	None	TREME - LAFITTE	1,000	18	Weak	19.9	43.5	31.7	04/21/2015	15.4	38.4	26.9	Very Poor		2016	AC - Mill and Overlay with Base Repairs	$102,305		
0000027100	2511710	ST ANN ST	N RAMPART ST	BURGUNDY ST	370	1	932	Flexible	Minor Collector	None	FRENCH QUARTER	2,500	18	Weak	13.7	45.9	29.8	12/17/2014	8.3	35.6	22.0	Very Poor		2016	AC - Reconstruction (Minor Collector/Local)	$266,529		
0000027110	2511983	ST ANN ST	BURGUNDY ST	DAUPHINE ST	361	1	838	Flexible	Minor Collector	None	FRENCH QUARTER	2,500	18	Weak	31.6	42.3	37.0	12/17/2014	19.6	30.3	25.0	Very Poor		2016	AC - Mill and Overlay with Base Repairs	$51,556		
0000027120	2511987	ST ANN ST	DAUPHINE ST	BOURBON ST	358	1	885	Flexible	Minor Collector	None	FRENCH QUARTER	2,500	18	Weak	24.1	49.4	36.8	12/17/2014	14.6	40.2	27.4	Very Poor		2016	AC - Mill and Overlay with Base Repairs	$54,482		
0000027130	2511999	ST ANN ST	BOURBON ST	ROYAL ST	361	1	889	Flexible	Minor Collector	None	FRENCH QUARTER	2,500	18	Weak	6.1	28.5	17.3	12/17/2014	3.5	17.3	10.4	Very Poor		2016	AC - Reconstruction (Minor Collector/Local)	$254,295		
0000027140	2512302	ST ANN ST	ROYAL ST	CHARTRES ST	359	1	832	Flexible	Minor Collector	None	FRENCH QUARTER	2,500	18	Weak	5.3	21.2	13.3	12/17/2014	3.0	12.8	7.9	Failure		2016	AC - Reconstruction (Minor Collector/Local)	$238,058		
0000027150	2529853	ST ANN ST	CHARTRES ST	DECATUR ST	418		1,447	Unknown/Undefined	Walkway	None	FRENCH QUARTER	2,500		Weak								No Data						
0000027160	2512243	PERE ANTOINE AL	PLACE JEAN PAUL DEUX	ROYAL ST	358		512	Unknown/Undefined	Walkway	None	FRENCH QUARTER	1,000		Weak								No Data						
0000027170	2511826	PIRATE AL	PLACE JEAN PAUL DEUX	CABILDO AL	182		319	Unknown/Undefined	Walkway	None	FRENCH QUARTER	1,000		Weak								No Data						
0000027180	2512328	PIRATE AL	CABILDO AL	ROYAL ST	176		276	Unknown/Undefined	Walkway	None	FRENCH QUARTER	1,000		Weak								No Data						
0000027190	2512001	ORLEANS AVE	ROYAL ST	BOURBON ST	358	1	972	Composite	Local	None	FRENCH QUARTER	1,000	26	Weak	25.9	74.5	50.2	12/17/2014	21.9	68.3	45.1	Poor		2016	AC - Mill and Overlay	$39,803		
0000027200	2511991	ORLEANS AVE	BOURBON ST	DAUPHINE ST	361	1	1,008	Composite	Local	None	FRENCH QUARTER	1,000	26	Weak	38.4	70.0	54.2	12/17/2014	33.8	63.6	48.7	Poor		2016	AC - Mill and Overlay	$41,268		
0000027210	2511981	ORLEANS AVE	DAUPHINE ST	BURGUNDY ST	362	1	967	Composite	Local	None	FRENCH QUARTER	1,000	26	Weak	36.7	72.4	54.6	12/17/2014	32.0	66.2	49.1	Poor		2016	AC - Mill and Overlay	$39,621		

DRAFT

Stantec

Appendix A RoadMatrix Section Attributes

															Field Measured Conditions				2016 Predicted Conditions									
SectionID	SEGMENTID	Street	From	To	Length (ft)	Lanes	Area (yd^2)	Pavement Type	Functional Class	FHWA Route	Neighborhood	AADT	EGT	Subgrade Strength	RCI	SDI	PCI	PCI Date	RCIYr1	SDIYr1	PCIYr1	PCI Class	Destroyed Road	Need Year (Adjusted)	Need Recommended Rehab (PCI Trigger)	Need Cost (PCI Trigger)	Last Rehab	Last Rehab Date
0000027220	2512094	ORLEANS AVE	BURGUNDY ST	N RAMPART ST	371	1	1,037	Composite	Local	None	FRENCH QUARTER	1,000	26	Weak	39.5	70.4	55.0	12/17/2014	34.9	64.1	49.5	Poor		2016	AC - Mill and Overlay	$42,465		
0000027230	2512304	MADISON ST	CHARTRES ST	DECATUR ST	417	1	957	Flexible	Local	None	FRENCH QUARTER	1,000	18	Weak	19.1	53.3	36.2	12/17/2014	11.6	44.8	28.2	Very Poor		2016	AC - Mill and Overlay with Base Repairs	$58,871		
0000027240	2512310	DUMAINE ST	DECATUR ST	CHARTRES ST	417	1	990	Flexible	Minor Collector	None	FRENCH QUARTER	2,500	18	Weak	2.0	5.0	3.5	12/12/2014	0.9	2.8	1.9	Failure		2016	AC - Reconstruction (Minor Collector/Local)	$283,020		
0000027250	2512300	DUMAINE ST	CHARTRES ST	ROYAL ST	361	1	898	Flexible	Minor Collector	None	FRENCH QUARTER	2,500	18	Weak	16.7	0.0	8.4	12/12/2014	10.2	0.0	5.1	Failure		2016	AC - Reconstruction (Minor Collector/Local)	$256,933		
0000027260	2511997	DUMAINE ST	ROYAL ST	BOURBON ST	361	1	838	Flexible	Minor Collector	None	FRENCH QUARTER	2,500	18	Weak	32.3	66.4	49.4	12/12/2014	20.1	60.5	40.3	Poor		2016	AC - Mill and Overlay	$34,319		
0000027270	2511995	DUMAINE ST	BOURBON ST	DAUPHINE ST	359	1	853	Flexible	Minor Collector	None	FRENCH QUARTER	2,500	18	Weak	30.9	65.0	48.0	12/12/2014	19.0	58.8	38.9	Very Poor		2016	AC - Mill and Overlay with Base Repairs	$52,472		
0000027280	2511985	DUMAINE ST	DAUPHINE ST	BURGUNDY ST	361	1	923	Flexible	Minor Collector	None	FRENCH QUARTER	2,500	18	Weak	26.8	64.6	45.7	12/12/2014	16.2	58.4	37.3	Very Poor		2016	AC - Mill and Overlay with Base Repairs	$56,766		
0000027290	2512224	DUMAINE ST	BURGUNDY ST	N RAMPART ST	370	1	915	Flexible	Minor Collector	None	FRENCH QUARTER	2,500	18	Weak	30.0	65.2	47.6	12/12/2014	18.4	59.1	38.8	Very Poor		2016	AC - Mill and Overlay with Base Repairs	$56,307		
0000027300	2512268	URSULINES AVE	N PETERS ST	FRENCH MKT PL	76	1	229	Flexible	Major Collector	None	FRENCH QUARTER	5,000	30	Weak	55.3	57.2	56.3	12/12/2014	47.3	49.6	48.5	Poor		2016	AC - Mill and Overlay	$9,384		
0000027310	2512400	URSULINES AVE	FRENCH MKT PL	DECATUR ST	98	1	264	Flexible	Major Collector	None	FRENCH QUARTER	5,000	30	Weak	26.9	55.3	41.1	12/12/2014	16.2	47.3	31.8	Very Poor		2016	AC - Mill and Overlay with Base Repairs	$16,230		
0000027320	2512308	URSULINES AVE	DECATUR ST	CHARTRES ST	409	1	948	Flexible	Major Collector	None	FRENCH QUARTER	5,000	30	Weak	23.3	27.8	25.6	12/12/2014	14.1	16.8	15.5	Very Poor		2016	AC - Reconstruction (Arterial/Major Collector)	$271,104		
0000027330	2512306	URSULINES AVE	CHARTRES ST	ROYAL ST	356	1	905	Flexible	Major Collector	None	FRENCH QUARTER	5,000	30	Weak	20.2	30.2	25.2	12/12/2014	12.3	18.5	15.4	Very Poor		2016	AC - Reconstruction (Arterial/Major Collector)	$258,934		
0000027340	2512253	URSULINES AVE	ROYAL ST	BOURBON ST	366	1	898	Flexible	Major Collector	None	FRENCH QUARTER	5,000	30	Weak	26.5	61.4	44.0	12/12/2014	16.0	54.5	35.3	Very Poor		2016	AC - Mill and Overlay with Base Repairs	$55,275		
0000027350	2512251	URSULINES AVE	BOURBON ST	DAUPHINE ST	361	1	899	Flexible	Major Collector	None	FRENCH QUARTER	5,000	30	Weak	20.1	12.4	16.3	12/12/2014	12.2	7.5	9.9	Failure		2016	AC - Reconstruction (Arterial/Major Collector)	$257,060		
0000027360	2512240	URSULINES AVE	DAUPHINE ST	BURGUNDY ST	359	1	880	Flexible	Major Collector	None	FRENCH QUARTER	5,000	30	Weak	19.9	26.4	23.2	12/12/2014	12.1	15.9	14.0	Very Poor		2016	AC - Reconstruction (Arterial/Major Collector)	$251,753		
0000027370	2512232	URSULINES AVE	BURGUNDY ST	N RAMPART ST	370	1	908	Flexible	Major Collector	None	FRENCH QUARTER	5,000	30	Weak	24.8	14.1	19.5	12/12/2014	15.0	8.6	11.8	Very Poor		2016	AC - Reconstruction (Arterial/Major Collector)	$259,602		
0000027380	2512220	URSULINES AVE	N RAMPART ST	HENRIETTE DELILLE ST	374	1	866	Flexible	Major Collector	None	TREME - LAFITTE	5,000	30	Weak	28.9	21.6	25.3	12/18/2014	17.6	13.1	15.4	Very Poor		2016	AC - Reconstruction (Arterial/Major Collector)	$247,781		
0000027390	2512028	URSULINES AVE	HENRIETTE DELILLE ST	TREME ST	321	1	1,022	Flexible	Major Collector	None	TREME - LAFITTE	5,000	30	Weak	28.8	45.9	37.4	12/18/2014	17.5	35.6	26.6	Very Poor		2016	AC - Mill and Overlay with Base Repairs	$62,878		
0000027400	2512011	URSULINES AVE	TREME ST	MARAIS ST	310	1	1,032	Flexible	Major Collector	None	TREME - LAFITTE	5,000	30	Weak	23.3	4.5	13.9	12/18/2014	14.1	2.5	8.3	Failure		2016	AC - Reconstruction (Arterial/Major Collector)	$295,031		
0000027410	2512010	URSULINES AVE	MARAIS ST	N VILLERE ST	310	1	996	Flexible	Major Collector	None	TREME - LAFITTE	5,000	30	Weak	17.7	39.9	28.8	12/18/2014	10.8	27.0	18.9	Very Poor		2016	AC - Reconstruction (Arterial/Major Collector)	$284,768		
0000027420	2511930	URSULINES AVE	N VILLERE ST	N ROBERTSON ST	310	1	1,014	Flexible	Major Collector	None	TREME - LAFITTE	5,000	30	Weak	25.5	35.4	30.5	12/18/2014	15.4	22.6	19.0	Very Poor		2016	AC - Reconstruction (Arterial/Major Collector)	$289,883		
0000027430	2511736	URSULINES AVE	N ROBERTSON ST	DEAD END	199	2	639	Flexible	Major Collector	None	TREME - LAFITTE	5,000	30	Weak	9.8	50.0	29.9	12/18/2014	5.9	41.0	23.5	Very Poor		2016	AC - Reconstruction (Arterial/Major Collector)	$182,802		
0000027440	2511911	DUMAINE ST	N VILLERE ST	N ROBERTSON ST	311	1	1,002	Composite	Local	None	TREME - LAFITTE	1,000	26	Weak	52.2	68.7	60.5	12/18/2014	46.7	62.3	54.5	Poor		2016	AC - Mill and Overlay	$41,059		
0000027450	2511908	DUMAINE ST	N ROBERTSON ST	N CLAIBORNE AVE	311	1	1,038	Composite	Local	None	TREME - LAFITTE	1,000	26	Weak	40.7	72.8	56.8	12/18/2014	36.2	66.6	51.4	Poor		2016	AC - Mill and Overlay	$42,515		
0000027460	2512068	ST ANN ST	N CLAIBORNE AVE	N ROBERTSON ST	313	1	1,250	Flexible	Local	None	TREME - LAFITTE	1,000	18	Weak	19.5	44.2	31.9	12/18/2014	11.8	33.1	22.5	Very Poor		2016	AC - Reconstruction (Minor Collector/Local)	$357,437		
0000027470	2512077	ST ANN ST	N ROBERTSON ST	N VILLERE ST	310	1	1,220	Flexible	Local	None	TREME - LAFITTE	1,000	18	Weak	16.0	17.4	16.7	12/18/2014	9.8	10.6	10.2	Very Poor		2016	AC - Reconstruction (Minor Collector/Local)	$348,889		
0000027480	2511915	ST PHILIP ST	N CLAIBORNE AVE	N ROBERTSON ST	302	1	950	Flexible	Local	None	TREME - LAFITTE	1,000	18	Weak	20.8	42.8	31.8	12/18/2014	12.6	31.0	21.8	Very Poor		2016	AC - Reconstruction (Minor Collector/Local)	$271,581		
0000027490	2511815	ST PHILIP ST	N ROBERTSON ST	N VILLERE ST	312	1	1,023	Flexible	Local	None	TREME - LAFITTE	1,000	18	Weak	18.9	35.7	27.3	12/18/2014	11.5	22.9	17.2	Very Poor		2016	AC - Reconstruction (Minor Collector/Local)	$292,648		
0000027500	2511932	ST PHILIP ST	N VILLERE ST	MARAIS ST	308	1	994	Flexible	Local	None	TREME - LAFITTE	1,000	18	Weak	44.7	7.2	26.0	12/18/2014	33.8	4.3	19.1	Very Poor		2016	AC - Reconstruction (Minor Collector/Local)	$284,196		
0000027510	2511970	ST PHILIP ST	MARAIS ST	TREME ST	308	1	1,022	Flexible	Local	None	TREME - LAFITTE	1,000	18	Weak	11.2	35.5	23.4	12/18/2014	6.8	22.7	14.8	Very Poor		2016	AC - Reconstruction (Minor Collector/Local)	$292,235		
0000027520	2511971	ST PHILIP ST	TREME ST	HENRIETTE DELILLE ST	320	1	1,000	Flexible	Local	None	TREME - LAFITTE	1,000	18	Weak	8.8	0.2	4.5	12/18/2014	5.3	0.1	2.7	Failure		2016	AC - Reconstruction (Minor Collector/Local)	$286,039		
0000027530	2512218	ST PHILIP ST	HENRIETTE DELILLE ST	N RAMPART ST	375	1	940	Flexible	Local	None	TREME - LAFITTE	1,000	18	Weak	15.4	38.5	27.0	12/18/2014	9.4	25.6	17.5	Very Poor		2016	AC - Reconstruction (Minor Collector/Local)	$268,944		
0000027540	2512228	ST PHILIP ST	N RAMPART ST	BURGUNDY ST	370	1	913	Flexible	Local	None	FRENCH QUARTER	1,000	18	Weak	22.3	22.3	22.3	12/12/2014	13.5	13.5	13.5	Very Poor		2016	AC - Reconstruction (Minor Collector/Local)	$261,000		
0000027550	2512237	ST PHILIP ST	BURGUNDY ST	DAUPHINE ST	361	1	875	Flexible	Local	None	FRENCH QUARTER	1,000	18	Weak	22.2	51.9	37.1	12/12/2014	13.4	43.2	28.3	Very Poor		2016	AC - Mill and Overlay with Base Repairs	$53,853		
0000027560	2511979	ST PHILIP ST	DAUPHINE ST	BOURBON ST	359	1	883	Flexible	Local	None	FRENCH QUARTER	1,000	18	Weak	18.7	48.9	33.8	12/12/2014	11.4	39.5	25.5	Very Poor		2016	AC - Mill and Overlay with Base Repairs	$54,318		
0000027570	2512296	ST PHILIP ST	BOURBON ST	ROYAL ST	362	1	874	Flexible	Local	None	FRENCH QUARTER	1,000	18	Weak	35.3	61.2	48.3	12/12/2014	22.5	54.2	38.4	Very Poor		2016	AC - Mill and Overlay with Base Repairs	$53,805		
0000027580	2512298	ST PHILIP ST	ROYAL ST	CHARTRES ST	359	1	932	Flexible	Local	None	FRENCH QUARTER	1,000	18	Weak	21.3	39.0	30.2	12/12/2014	12.9	26.1	19.5	Very Poor		2016	AC - Reconstruction (Minor Collector/Local)	$266,592		
0000027590	2512312	ST PHILIP ST	CHARTRES ST	DECATUR ST	497	1	1,045	Flexible	Local	None	FRENCH QUARTER	1,000	18	Weak	31.7	22.8	27.3	12/12/2014	19.7	13.8	16.8	Very Poor		2016	AC - Reconstruction (Minor Collector/Local)	$298,876		
0000027600	2529881	BARRACKS ST	N PETERS ST	FRENCH MKT PL	141	1	473	Flexible	Local	None	FRENCH QUARTER	1,000	18	Weak	18.1	19.3	18.7	12/12/2014	11.0	11.7	11.4	Very Poor		2016	AC - Reconstruction (Minor Collector/Local)	$135,298		
0000027610	2512401	BARRACKS ST	FRENCH MKT PL	DECATUR ST	196	1	510	Flexible	Local	None	FRENCH QUARTER	1,000	18	Weak	16.7	27.9	22.3	12/12/2014	10.2	16.9	13.6	Very Poor		2016	AC - Reconstruction (Minor Collector/Local)	$145,974		
0000027620	2512387	BARRACKS ST	DECATUR ST	CHARTRES ST	411	1	1,062	Flexible	Local	None	FRENCH QUARTER	1,000	18	Weak	34.1	50.1	42.1	12/12/2014	21.4	41.1	31.3	Very Poor		2016	AC - Mill and Overlay with Base Repairs	$64,737		
0000027630	2512385	BARRACKS ST	CHARTRES ST	ROYAL ST	358	1	933	Flexible	Local	None	FRENCH QUARTER	1,000	18	Weak	50.3	65.0	57.7	12/12/2014	41.3	58.8	50.1	Poor		2016	AC - Mill and Overlay	$38,206		
0000027640	2512259	BARRACKS ST	ROYAL ST	BOURBON ST	366	1	841	Flexible	Local	None	FRENCH QUARTER	1,000	18	Weak	28.0	68.6	48.3	12/12/2014	16.9	62.8	39.9	Very Poor		2016	AC - Mill and Overlay with Base Repairs	$51,720		
0000027650	2512257	BARRACKS ST	BOURBON ST	DAUPHINE ST	363	1	905	Flexible	Local	None	FRENCH QUARTER	1,000	18	Weak	41.4	73.3	57.4	12/12/2014	28.9	68.0	48.5	Poor		2016	AC - Mill and Overlay	$37,072		
0000027660	2512247	BARRACKS ST	DAUPHINE ST	BURGUNDY ST	358	1	856	Flexible	Local	None	FRENCH QUARTER	1,000	18	Weak	43.0	69.5	56.3	12/12/2014	31.3	63.8	47.6	Poor		2016	AC - Mill and Overlay	$35,061		
0000027670	2511771	BARRACKS ST	BURGUNDY ST	N RAMPART ST	370	1	886	Flexible	Local	None	FRENCH QUARTER	1,000	18	Weak	46.4	70.6	58.5	12/12/2014	36.2	65.0	50.6	Poor		2016	AC - Mill and Overlay	$36,271		
0000027680	2511761	BARRACKS ST	N RAMPART ST	HENRIETTE DELILLE ST	378	1	926	Flexible	Local	None	TREME - LAFITTE	1,000	18	Weak	53.7	83.7	68.7	12/18/2014	45.3	79.7	62.5	Fair		2019	AC - Mill and Overlay	$40,849		
0000027690	2512024	BARRACKS ST	HENRIETTE DELILLE ST	TREME ST	315	2	882	Flexible	Local	None	TREME - LAFITTE	1,000	18	Weak	49.8	85.6	67.7	12/18/2014	40.7	81.8	61.3	Fair		2018	AC - Mill and Overlay	$37,955		
0000027700	2512020	BARRACKS ST	TREME ST	MARAIS ST	274	2	769	Flexible	Local	None	TREME - LAFITTE	1,000	18	Weak	38.8	77.2	58.0	12/18/2014	25.9	72.6	49.3	Poor		2016	AC - Mill and Overlay	$31,497		
0000027710	2511918	GOVERNOR NICHOLLS ST	N CLAIBORNE AVE & ESPLANADE EXIT	N ROBERTSON ST	301	1	897	Flexible	Major Collector	None	TREME - LAFITTE	5,000	30	Weak	50.5	76.0	63.3	12/18/2014	41.6	71.2	56.4	Fair		2017	AC - Mill and Overlay	$37,659		
0000027720	2511934	GOVERNOR NICHOLLS ST	N ROBERTSON ST	N VILLERE ST	310	1	899	Flexible	Major Collector	None	TREME - LAFITTE	5,000	30	Weak	36.4	74.0	55.2	12/18/2014	23.6	68.8	46.2	Poor		2016	AC - Mill and Overlay	$36,808		
0000027730	2511935	GOVERNOR NICHOLLS ST	N VILLERE ST	MARAIS ST	290	1	755	Flexible	Major Collector	None	TREME - LAFITTE	5,000	30	Weak	47.6	72.2	59.9	12/18/2014	37.8	66.7	52.3	Poor		2016	AC - Mill and Overlay	$30,938		
0000027732	2560498	GOVERNOR NICHOLLS ST	MARAIS ST	MARAIS ST	24	1	53	Flexible	Major Collector	None	TREME - LAFITTE	5,000	30	Weak	13.7	15.7	14.7	12/18/2014	8.3	9.6	9.0	Failure		2016	AC - Reconstruction (Arterial/Major Collector)	$15,188		
0000027740	2512008	GOVERNOR NICHOLLS ST	MARAIS ST	TREME ST	308	1	906	Flexible	Major Collector	None	TREME - LAFITTE	5,000	30	Weak	34.6	61.7	48.2	12/18/2014	21.8	54.8	38.3	Very Poor		2016	AC - Mill and Overlay with Base Repairs	$55,761		
0000027750	2512026	GOVERNOR NICHOLLS ST	TREME ST	HENRIETTE DELILLE ST	292	1	923	Flexible	Major Collector	None	TREME - LAFITTE	5,000	30	Weak	39.6	72.6	56.1	12/18/2014	26.7	67.2	47.0	Poor		2016	AC - Mill and Overlay	$37,792		
0000027752	2560375	HENRIETTE DELILLE ST	GOVERNOR NICHOLLS ST	GOVERNOR NICHOLLS ST	29	1	84	Flexible	Major Collector	None	TREME - LAFITTE	5,000	30	Weak	32.5	82.8	57.7	12/18/2014	20.3	78.8	49.6	Poor		2016	AC - Mill and Overlay	$3,436		
0000027754	2511757	GOVERNOR NICHOLLS ST	HENRIETTE DELILLE ST	N RAMPART ST	375	1	1,194	Flexible	Major Collector	None	TREME - LAFITTE	5,000	30	Weak	48.2	77.8	63.0	12/18/2014	38.6	73.3	56.0	Fair		2017	AC - Mill and Overlay	$50,137		
0000027760	2512236	GOVERNOR NICHOLLS ST	N RAMPART ST	BURGUNDY ST	370	1	900	Flexible	Major Collector	None	FRENCH QUARTER	5,000	30	Weak	33.1	49.6	41.4	12/12/2014	20.7	40.5	30.6	Very Poor		2016	AC - Mill and Overlay with Base Repairs	$55,398		
0000027770	2512245	GOVERNOR NICHOLLS ST	BURGUNDY ST	DAUPHINE ST	359	1	890	Flexible	Major Collector	None	FRENCH QUARTER	5,000	30	Weak	34.5	34.7	34.6	12/12/2014	21.7	21.9	21.8	Very Poor		2016	AC - Reconstruction (Arterial/Major Collector)	$254,613		
0000027780	2512249	GOVERNOR NICHOLLS ST	DAUPHINE ST	BOURBON ST	362	1	904	Flexible	Major Collector	None	FRENCH QUARTER	5,000	30	Weak	10.4	0.0	5.2	12/12/2014	6.3	0.0	3.2	Failure		2016	AC - Reconstruction (Arterial/Major Collector)	$258,458		
0000027790	2512263	GOVERNOR NICHOLLS ST	BOURBON ST	ROYAL ST	364	1	865	Flexible	Major Collector	None	FRENCH QUARTER	5,000	30	Weak	3.2	0.0	1.6	12/12/2014	1.7	0.0	0.9	Failure		2016	AC - Reconstruction (Arterial/Major Collector)	$247,273		
0000027800	2512265	GOVERNOR NICHOLLS ST	ROYAL ST	CHARTRES ST	359	1	855	Flexible	Major Collector	None	FRENCH QUARTER	5,000	30	Weak	25.4	8.3	16.9	12/12/2014	15.3	5.0	10.2	Very Poor		2016	AC - Reconstruction (Arterial/Major Collector)	$244,445		
0000027810	2512395	GOVERNOR NICHOLLS ST	CHARTRES ST	DECATUR ST	410	1	1,023	Flexible	Major Collector	None	FRENCH QUARTER	5,000	30	Weak	17.2	51.8	34.5	12/12/2014	10.5	43.1	26.8	Very Poor		2016	AC - Mill and Overlay with Base Repairs	$62,932		
0000027820	2512397	GOVERNOR NICHOLLS ST	FRENCH MKT PL	DECATUR ST	149	1	362	Composite	Major Collector	None	FRENCH QUARTER	5,000	34	Weak	43.3	55.3	49.3	12/12/2014	38.3	49.2	43.8	Poor		2016	AC - Mill and Overlay	$14,845		
0000027830	2512004	FRENCH MKT PL	BARRACKS ST	GOVERNOR NICHOLLS ST	360	1	1,110	Rigid	Local	None	FRENCH QUARTER	1,000	22	Weak	32.7	63.6	48.2	12/12/2014	28.0	56.5	42.3	Poor		2016	PCC - Crack/Joint Sealing	$17,100		
0000027840	2512402	FRENCH MKT PL	GOVERNOR NICHOLLS ST	URSULINES AVE	362	1	1,108	Rigid	Local	None	FRENCH QUARTER	1,000	22	Weak	53.2	70.6	61.9	12/12/2014	47.3	63.5	55.4	Fair		2017	PCC - Crack/Joint Sealing	$17,498		
0000027850	2524089	ESPLANADE AVE	ELYSIAN FIELDS AVE	FRENCHMEN ST	310	1	1,071	Composite	Minor Arterial	Local	FRENCH QUARTER	7,500	34	Weak	51.8	94.0	72.9	12/17/2014	46.0	92.8	69.4	Fair		2024	AC - Mill and Overlay	$53,426		
0000027860	2524090	ESPLANADE AVE	FRENCHMEN ST	DECATUR ST	140	1	341	Composite	Minor Arterial	Local	FRENCH QUARTER	7,500	34	Weak	65.6	97.1	81.4	12/17/2014	58.4	96.0	77.2	Good		2029	AC - Mill and Overlay	$19,260		
0000027870	2524091	ESPLANADE AVE	DECATUR ST	CHARTRES ST	405	1	1,034	Composite	Minor Arterial	Local	FRENCH QUARTER	7,500	34	Weak	47.5	100.0	73.8	12/17/2014	41.9	98.8	70.4	Good		2027	AC - Mill and Overlay	$55,575		
0000027880	2524092	ESPLANADE AVE	CHARTRES ST	ROYAL ST	365	1	1,412	Composite	Minor Arterial	Local	FRENCH QUARTER	7,500	34	Weak	80.0	95.0	87.5	12/17/2014	74.1	93.5	83.8	Good		2029	AC - Mill and Overlay	$79,712		
0000027890	2524093	ESPLANADE AVE	ROYAL ST	PAUGER ST	365	1	982	Composite	Minor Arterial	Local	MARIGNY	7,500	34	Weak	73.7	97.2	85.5	12/17/2014	66.9	96.1	81.5	Good		2030	AC - Mill and Overlay	$56,845		
0000027900	2524094	ESPLANADE AVE	PAUGER ST	DAUPHINE ST	364	1	936	Composite	Minor Arterial	Local	MARIGNY	7,500	34	Weak	81.3	97.6	89.5	12/17/2014	75.7	96.5	86.1	Excellent		2031	AC - Mill and Overlay	$55,518		
0000027910	2524095	ESPLANADE AVE	DAUPHINE ST	BURGUNDY ST	360	1	884	Composite	Minor Arterial	Local	FRENCH QUARTER	7,500	34	Weak	84.0	100.0	92.0	12/17/2014	79.1	98.8	89.0	Excellent		2034	AC - Mill and Overlay	$56,472		
0000027920	2529883	ESPLANADE AVE	BURGUNDY ST	BURGUNDY ST	35	1	102	Composite	Minor Arterial	Local	FRENCH QUARTER	7,500	34	Weak	88.5	91.9	90.2	12/17/2014	85.5	90.1	87.8	Excellent		2028	AC - Mill and Overlay	$5,637		
0000027930	2560358	ESPLANADE AVE	BURGUNDY ST	N RAMPART ST	331	1	826	Composite	Minor Arterial	Local	FRENCH QUARTER	7,500	34	Weak	54.9	85.8	70.4	12/17/2014	48.9	81.8	65.4	Fair		2020	AC - Mill and Overlay	$37,344		
0000027940	2524098	ESPLANADE AVE	N RAMPART ST	HENRIETTE DELILLE ST	359	1	944	Composite	Minor Arterial	Local	SEVENTH WARD	7,500	34	Weak	34.4	41.2	37.8	12/17/2014	29.6	36.3	33.0	Very Poor		2016	AC - Mill and Overlay with Base Repairs	$58,071		
0000027950	2529888	ESPLANADE AVE	HENRIETTE DELILLE ST	TREME ST	357	1	831	Composite	Minor Arterial	Local	SEVENTH WARD	7,500	34	Weak	54.8	38.0	46.4	12/17/2014	48.8	33.0	40.9	Poor		2016	AC - Mill and Overlay	$34,032		
0000027960	2529887	ESPLANADE AVE	TREME ST	MARAIS ST	215	1	565	Composite	Minor Arterial	Local	TREME - LAFITTE	7,500	34	Weak	71.7	29.2	50.5	12/17/2014	64.7	24.9	44.8	Poor		2016	AC - Mill and Overlay	$23,160		

DRAFT

Stantec

Appendix A RoadMatrix Section Attributes

															Field Measured Conditions				2016 Predicted Conditions									
SectionID	SEGMENTID	Street	From	To	Length (ft)	Lanes	Area (yd^2)	Pavement Type	Functional Class	FHWA Route	Neighborhood	AADT	EGT	Subgrade Strength	RCI	SDI	PCI	PCI Date	RCIYr1	SDIYr1	PCIYr1	PCI Class	Destroyed Road	Need Year (Adjusted)	Need Recommended Rehab (PCI Trigger)	Need Cost (PCI Trigger)	Last Rehab	Last Rehab Date
0000027970	2524365	ESPLANADE AVE	MARAIS ST	N VILLERE ST	404	1	1,052	Composite	Minor Arterial	Local	TREME - LAFITTE	7,500	34	Weak	65.1	48.1	56.6	12/17/2014	57.9	42.4	50.2	Poor		2016	AC - Mill and Overlay	$43,098		
0000027980	2524366	ESPLANADE AVE	N VILLERE ST	N ROBERTSON ST	310	1	795	Composite	Minor Arterial	Local	TREME - LAFITTE	7,500	34	Weak	64.3	45.2	54.8	12/17/2014	57.2	39.9	48.6	Poor		2016	AC - Mill and Overlay	$32,576		
0000027990	2524367	ESPLANADE AVE	N ROBERTSON ST	N CLAIBORNE AVE	309	1	769	Composite	Minor Arterial	Local	TREME - LAFITTE	7,500	34	Weak	32.2	59.1	45.7	12/17/2014	27.6	52.4	40.0	Poor		2016	AC - Mill and Overlay	$31,502		
0000028000	2511926	ESPLANADE AVE	N CLAIBORNE AVE	N ROBERTSON ST	309	1	760	Composite	Minor Arterial	Local	TREME - LAFITTE	7,500	34	Weak	46.6	66.6	56.6	12/17/2014	41.1	59.4	50.3	Poor		2016	AC - Mill and Overlay	$31,133		
0000028010	2511928	ESPLANADE AVE	N ROBERTSON ST	N VILLERE ST	310	1	755	Composite	Minor Arterial	Local	TREME - LAFITTE	7,500	34	Weak	62.5	76.5	69.5	12/17/2014	55.5	70.0	62.8	Fair		2019	AC - Mill and Overlay	$33,302		
0000028020	2512017	ESPLANADE AVE	N VILLERE ST	MARAIS ST	394	1	1,045	Composite	Minor Arterial	Local	TREME - LAFITTE	7,500	34	Weak	50.8	61.8	56.3	12/17/2014	45.0	54.8	49.9	Poor		2016	AC - Mill and Overlay	$42,820		
0000028030	2512022	ESPLANADE AVE	MARAIS ST	TREME ST	226	1	540	Composite	Minor Arterial	Local	TREME - LAFITTE	7,500	34	Weak	61.0	73.3	67.2	12/17/2014	54.1	66.4	60.3	Fair		2018	AC - Mill and Overlay	$23,223		
0000028040	2511759	ESPLANADE AVE	TREME ST	HENRIETTE DELILLE ST	334	1	829	Composite	Minor Arterial	Local	TREME - LAFITTE	7,500	34	Weak	68.2	80.6	74.4	12/17/2014	61.0	74.8	67.9	Fair		2020	AC - Mill and Overlay	$37,500		
0000028050	2560496	ESPLANADE AVE	HENRIETTE DELILLE ST	N RAMPART ST	362	1	926	Composite	Minor Arterial	Local	TREME - LAFITTE	7,500	34	Weak	25.4	56.9	41.2	12/17/2014	21.2	50.5	35.9	Very Poor		2016	AC - Mill and Overlay with Base Repairs	$56,950		
0000028060	2511769	ESPLANADE AVE	N RAMPART ST	BURGUNDY ST	368	1	980	Composite	Minor Arterial	Local	FRENCH QUARTER	7,500	34	Weak	50.6	89.2	69.9	12/17/2014	44.8	86.2	65.5	Fair		2021	AC - Mill and Overlay	$45,399		
0000028070	2529885	ESPLANADE AVE	BURGUNDY ST	BURGUNDY ST	46	1	178	Composite	Minor Arterial	Local	FRENCH QUARTER	7,500	34	Weak	63.6	80.3	72.0	12/17/2014	56.3	74.5	65.5	Fair		2020	AC - Mill and Overlay	$8,033		
0000028080	2512030	ESPLANADE AVE	BURGUNDY ST	DAUPHINE ST	311	1	775	Composite	Minor Arterial	Local	FRENCH QUARTER	7,500	34	Weak	46.6	93.5	70.1	12/17/2014	41.1	92.2	66.7	Fair		2023	AC - Mill and Overlay	$37,738		
0000028090	2512255	ESPLANADE AVE	DAUPHINE ST	BOURBON ST	365	1	934	Composite	Minor Arterial	Local	FRENCH QUARTER	7,500	34	Weak	61.7	95.1	78.4	12/17/2014	54.7	93.6	74.2	Good		2026	AC - Mill and Overlay	$48,971		
0000028100	2512261	ESPLANADE AVE	BOURBON ST	ROYAL ST	365	1	923	Composite	Minor Arterial	Local	FRENCH QUARTER	7,500	34	Weak	59.7	94.5	77.1	12/17/2014	52.9	93.2	73.1	Good		2026	AC - Mill and Overlay	$48,376		
0000028110	2512382	ESPLANADE AVE	ROYAL ST	CHARTRES ST	357	1	927	Composite	Minor Arterial	Local	FRENCH QUARTER	7,500	34	Weak	39.4	94.1	66.8	12/17/2014	34.4	92.8	63.6	Fair		2022	AC - Mill and Overlay	$44,017		
0000028120	2512389	ESPLANADE AVE	CHARTRES ST	DECATUR ST	412	1	1,011	Composite	Minor Arterial	Local	FRENCH QUARTER	7,500	34	Weak	60.1	94.2	77.2	12/17/2014	53.3	92.9	73.1	Good		2026	AC - Mill and Overlay	$53,019		
0000028130	2512391	ESPLANADE AVE	DECATUR ST	FRENCHMEN ST	158	1	368	Composite	Minor Arterial	Local	FRENCH QUARTER	7,500	34	Weak	58.9	96.3	78.6	12/17/2014	52.2	97.1	74.7	Good		2028	AC - Mill and Overlay	$20,278		
0000028140	2523845	ESPLANADE AVE	FRENCHMEN ST	N PETERS ST	296	1	733	Composite	Minor Arterial	Local	FRENCH QUARTER	7,500	34	Weak	68.5	93.6	79.9	12/17/2014	59.3	91.9	75.6	Good		2026	AC - Mill and Overlay	$38,455		
0000028150	2511927	N ROBERTSON ST	ESPLANADE AVE	GOVERNOR NICHOLLS ST	514	1	1,774	Rigid	Local	None	TREME - LAFITTE	1,000	22	Weak	31.8	49.8	40.8	12/18/2014	27.3	44.0	35.7	Very Poor		2016	PCC - Full Depth Slab Repair	$136,313		
0000028160	2511933	N ROBERTSON ST	GOVERNOR NICHOLLS ST	URSULINES AVE	449	1	1,483	Rigid	Local	None	TREME - LAFITTE	1,000	22	Weak	33.1	66.9	50.0	12/18/2014	28.4	59.7	44.1	Poor		2016	PCC - Crack/Joint Sealing	$22,850		
0000028170	2511929	N ROBERTSON ST	URSULINES AVE	ST PHILIP ST	369	1	1,228	Rigid	Local	None	TREME - LAFITTE	1,000	22	Weak	33.4	42.6	38.0	12/18/2014	28.7	37.7	33.2	Very Poor		2016	PCC - Full Depth Slab Repair	$94,365		
0000028180	2511814	N ROBERTSON ST	ST PHILIP ST	DUMAINE ST	383	1	1,247	Rigid	Local	None	TREME - LAFITTE	1,000	22	Weak	19.2	66.9	43.1	12/18/2014	15.7	59.7	37.7	Very Poor		2016	PCC - Full Depth Slab Repair	$95,816		
0000028190	2511910	N ROBERTSON ST	DUMAINE ST	ST ANN ST	369	1	1,255	Rigid	Local	None	TREME - LAFITTE	1,000	22	Weak	18.3	72.9	45.6	12/18/2014	15.0	66.0	40.5	Poor		2016	PCC - Crack/Joint Sealing	$19,327		
0000028200	2506283	N ROBERTSON ST	ST ANN ST	ORLEANS AVE	196	1	647	Rigid	Local	None	TREME - LAFITTE	1,000	22	Weak	30.7	73.7	52.2	12/18/2014	26.3	66.9	46.6	Poor		2016	PCC - Crack/Joint Sealing	$9,974		
0000028210	2512070	N ROBERTSON ST	LAFITTE AVE	ST PETER ST	197	2	575	Composite	Local	None	TREME - LAFITTE	1,000	26	Weak	31.5	12.9	22.2	12/18/2014	27.3	9.9	18.6	Very Poor		2016	PCC - Reconstruction (Minor Collector/Local)	$277,154		
0000028220	2512069	N ROBERTSON ST	ST PETER ST	ORLEANS AVE	166	2	500	Composite	Local	None	TREME - LAFITTE	1,000	26	Weak	7.3	18.4	12.9	12/18/2014	4.3	15.3	9.8	Failure		2016	PCC - Reconstruction (Minor Collector/Local)	$241,217		
0000028230	2512082	ST PETER ST	N VILLERE ST	BASIN ST	246		1,039	Unknown/Undefined	Private	None	TREME - LAFITTE	1,000	18	Weak								No Data						
0000028240	2512074	ST PETER ST	N ROBERTSON ST	N VILLERE ST	307	2	1,247	Flexible	Local	None	TREME - LAFITTE	1,000	18	Weak	4.4	4.6	4.5	12/18/2014	2.5	2.6	2.6	Failure		2016	AC - Reconstruction (Minor Collector/Local)	$356,738		
0000028250	2512040	ST PETER ST	N CLAIBORNE AVE	N ROBERTSON ST	312	2	1,253	Flexible	Local	None	TREME - LAFITTE	1,000	18	Weak	12.1	5.3	8.7	12/18/2014	7.3	3.0	5.2	Failure		2016	AC - Reconstruction (Minor Collector/Local)	$358,390		
0000028260	2511499	LAFITTE AVE	N CLAIBORNE AVE	N ROBERTSON ST	313	1	1,043	Flexible	Local	None	TREME - LAFITTE	1,000	18	Weak	31.8	56.0	43.9	12/18/2014	19.7	48.1	33.9	Very Poor		2016	AC - Mill and Overlay with Base Repairs	$64,197		
0000028270	2512072	LAFITTE AVE	N ROBERTSON ST	BASIN ST	887	1	2,877	Flexible	Local	None	TREME - LAFITTE	1,000	18	Weak	20.6	26.7	23.7	12/18/2014	12.5	16.1	14.3	Very Poor		2016	AC - Reconstruction (Minor Collector/Local)	$822,718		
0000028280	2512080	N VILLERE ST	ST PETER ST	ORLEANS AVE	165	2	573	Flexible	Local	None	TREME - LAFITTE	1,000	18	Weak	9.7	18.1	13.9	12/18/2014	5.9	11.0	8.5	Failure		2016	AC - Reconstruction (Minor Collector/Local)	$163,832		
0000028290	2506282	N VILLERE ST	ORLEANS AVE	ST ANN ST	194	2	685	Composite	Local	None	TREME - LAFITTE	1,000	26	Weak	12.6	36.5	24.6	12/18/2014	7.6	31.8	20.7	Very Poor		2016	PCC - Reconstruction (Minor Collector/Local)	$330,174		
0000028300	2511969	N VILLERE ST	ST ANN ST	DUMAINE ST	368	2	1,322	Composite	Local	None	TREME - LAFITTE	1,000	26	Weak	17.8	17.1	17.5	12/18/2014	14.7	14.1	14.4	Very Poor		2016	PCC - Reconstruction (Minor Collector/Local)	$637,159		
0000028310	2511931	N VILLERE ST	DUMAINE ST	ST PHILIP ST	382	2	1,626	Composite	Local	None	TREME - LAFITTE	1,000	26	Weak	24.3	32.6	28.5	12/18/2014	20.4	28.2	24.3	Very Poor		2016	PCC - Reconstruction (Minor Collector/Local)	$783,581		
0000028320	2512009	N VILLERE ST	ST PHILIP ST	URSULINES AVE	368	2	1,331	Composite	Local	None	TREME - LAFITTE	1,000	26	Weak	38.5	52.0	45.3	12/18/2014	33.9	46.5	40.2	Poor		2016	AC - Mill and Overlay	$54,512		
0000028330	2511936	N VILLERE ST	URSULINES AVE	GOVERNOR NICHOLLS ST	431	2	1,534	Flexible	Local	None	TREME - LAFITTE	1,000	18	Weak	32.2	42.1	37.2	12/18/2014	20.0	30.0	25.0	Very Poor		2016	AC - Mill and Overlay with Base Repairs	$94,409		
0000028340	2512016	N VILLERE ST	GOVERNOR NICHOLLS ST	ESPLANADE AVE	539	2	1,924	Flexible	Local	None	TREME - LAFITTE	1,000	18	Weak	43.9	42.6	43.3	12/18/2014	32.7	30.7	31.7	Very Poor		2016	AC - Mill and Overlay with Base Repairs	$118,392		
0000028350	2512021	MARAIS ST	ESPLANADE AVE	BARRACKS ST	258	1	676	Flexible	Local	None	TREME - LAFITTE	1,000	18	Weak	32.0	78.0	54.0	12/18/2014	19.9	71.2	45.6	Poor		2016	AC - Mill and Overlay	$27,688		
0000028360	2512019	MARAIS ST	BARRACKS ST	GOVERNOR NICHOLLS ST	302	1	862	Flexible	Local	None	TREME - LAFITTE	1,000	18	Weak	42.2	59.1	50.7	12/18/2014	30.1	51.8	41.0	Poor		2016	AC - Mill and Overlay	$35,307		
0000028370	2511937	MARAIS ST	GOVERNOR NICHOLLS ST	URSULINES AVE	413	1	1,291	Flexible	Local	None	TREME - LAFITTE	1,000	18	Weak	54.2	73.3	63.8	12/18/2014	45.9	68.0	57.0	Fair		2017	AC - Mill and Overlay	$54,195		
0000028380	2512012	MARAIS ST	URSULINES AVE	ST PHILIP ST	367	1	1,155	Flexible	Local	None	TREME - LAFITTE	1,000	18	Weak	24.7	40.3	32.5	12/18/2014	14.9	27.4	21.2	Very Poor		2016	AC - Reconstruction (Minor Collector/Local)	$330,365		
0000028390	2512027	TREME ST	ST PHILIP ST	URSULINES AVE	365	1	1,430	Composite	Local	None	TREME - LAFITTE	1,000	26	Weak	40.1	62.6	51.4	12/18/2014	35.5	56.1	45.8	Poor		2016	AC - Mill and Overlay	$58,571		
0000028400	2512025	TREME ST	URSULINES AVE	GOVERNOR NICHOLLS ST	396	1	1,621	Composite	Local	None	TREME - LAFITTE	1,000	26	Weak	32.1	68.7	50.4	12/18/2014	27.8	62.3	45.1	Poor		2016	AC - Mill and Overlay	$66,395		
0000028410	2512023	TREME ST	GOVERNOR NICHOLLS ST	BARRACKS ST	317	1	1,193	Composite	Local	None	TREME - LAFITTE	1,000	26	Weak	39.4	66.8	53.1	12/18/2014	34.8	60.3	47.6	Poor		2016	AC - Mill and Overlay	$48,850		
0000028420	2511758	TREME ST	BARRACKS ST	ESPLANADE AVE	254	1	965	Composite	Local	None	TREME - LAFITTE	1,000	26	Weak	37.0	64.2	50.6	12/18/2014	32.3	57.7	45.0	Poor		2016	AC - Mill and Overlay	$39,544		
0000028430	2512219	HENRIETTE DELILLE ST	ST PHILIP ST	URSULINES AVE	363	2	1,450	Flexible	Local	None	TREME - LAFITTE	1,000	18	Weak	28.7	60.7	44.7	12/18/2014	17.4	53.6	35.5	Very Poor		2016	AC - Mill and Overlay with Base Repairs	$89,240		
0000028440	2512029	HENRIETTE DELILLE ST	URSULINES AVE	GOVERNOR NICHOLLS ST	378	2	1,499	Flexible	Local	None	TREME - LAFITTE	1,000	18	Weak	27.0	64.7	45.9	12/18/2014	16.3	58.5	37.4	Very Poor		2016	AC - Mill and Overlay with Base Repairs	$92,235		
0000028450	2511760	HENRIETTE DELILLE ST	GOVERNOR NICHOLLS ST	BARRACKS ST	334	2	1,016	Flexible	Local	None	TREME - LAFITTE	1,000	18	Weak	18.8	59.3	39.1	12/18/2014	11.4	52.0	31.7	Very Poor		2016	AC - Mill and Overlay with Base Repairs	$62,502		
0000028460	2511762	HENRIETTE DELILLE ST	BARRACKS ST	ESPLANADE AVE	256	2	734	Flexible	Local	None	TREME - LAFITTE	1,000	18	Weak	35.2	62.9	49.1	12/18/2014	22.4	56.3	39.4	Very Poor		2016	AC - Mill and Overlay with Base Repairs	$45,136		
0000028470	2502648	S ROBERTSON ST	CLEVELAND AVE	TULANE AVE	502	1	1,551	Composite	Local	None	CENTRAL BUSINESS DISTRICT	1,000	26	Weak	4.9	47.9	26.4	12/18/2014	1.9	42.6	22.3	Very Poor		2016	PCC - Reconstruction (Minor Collector/Local)	$747,431		
0000028480	2502650	S ROBERTSON ST	CLEVELAND AVE	CANAL ST	392	2	1,256	Composite	Local	None	CENTRAL BUSINESS DISTRICT	1,000	26	Weak	23.0	51.5	37.3	12/18/2014	19.3	46.0	32.7	Very Poor		2016	AC - Mill and Overlay with Base Repairs	$77,289		
0000028490	2511727	N ROBERTSON ST	CANAL ST	IBERVILLE ST	391	2	1,270	Composite	Local	None	CENTRAL BUSINESS DISTRICT	1,000	26	Weak	18.1	55.8	37.0	12/18/2014	15.0	50.0	32.5	Very Poor		2016	AC - Mill and Overlay with Base Repairs	$78,165		
0000028500	2507065	N ROBERTSON ST	IBERVILLE ST	BIENVILLE ST	351	2	1,130	Rigid	Local	None	IBERVILLE	1,000	22	Weak	33.4	74.1	53.8	12/18/2014	28.7	67.3	48.0	Poor		2016	PCC - Crack/Joint Sealing	$17,412		
0000028510	2506974	N ROBERTSON ST	BIENVILLE ST	CONTI ST	379	2	1,261	Rigid	Local	None	IBERVILLE	1,000	22	Weak	39.4	73.3	56.4	12/18/2014	34.4	66.4	50.4	Poor		2016	PCC - Crack/Joint Sealing	$19,430		
0000028520	2511500	N ROBERTSON ST	CONTI ST	ST LOUIS ST	222	2	1,025	Rigid	Local	None	IBERVILLE	1,000	22	Weak	38.0	33.1	35.6	12/18/2014	33.0	28.4	30.7	Very Poor		2016	PCC - Full Depth Slab Repair	$78,765		
0000028530	2512134	TREME ST	IBERVILLE ST	CANAL ST	385	1	1,303	Flexible	Local	None	CENTRAL BUSINESS DISTRICT	1,000	18	Weak	23.1	4.5	13.8	12/18/2014	14.0	2.5	8.3	Failure		2016	AC - Reconstruction (Minor Collector/Local)	$372,498		
0000028540	2511773	S LIBERTY ST	CANAL ST	CLEVELAND AVE	391	2	1,256	Composite	Local	None	CENTRAL BUSINESS DISTRICT	1,000	26	Weak	68.9	74.6	71.8	12/18/2014	62.5	68.5	65.5	Fair		2020	AC - Mill and Overlay	$57,313		
0000028550	2502540	S VILLERE ST	TULANE AVE	CLEVELAND AVE	441	1	1,409	Flexible	Local	None	CENTRAL BUSINESS DISTRICT	1,000	18	Weak	59.6	71.0	65.3	12/18/2014	52.4	65.4	58.9	Fair		2018	AC - Mill and Overlay	$60,642		
0000028560	2502539	S VILLERE ST	CLEVELAND AVE	CANAL ST	395	1	1,316	Flexible	Local	None	CENTRAL BUSINESS DISTRICT	1,000	18	Weak	44.2	77.2	60.7	12/18/2014	33.1	72.6	52.9	Poor		2016	AC - Mill and Overlay	$53,893		
0000028570	2511731	N VILLERE ST	CANAL ST	IBERVILLE ST	387	1	1,250	Composite	Local	None	CENTRAL BUSINESS DISTRICT	1,000	26	Weak	12.1	19.5	15.8	12/18/2014	9.1	16.3	12.7	Very Poor		2016	PCC - Reconstruction (Minor Collector/Local)	$602,508		
0000028580	2511737	MARAIS ST	IBERVILLE ST	CANAL ST	386	2	1,200	Composite	Local	None	CENTRAL BUSINESS DISTRICT	1,000	26	Weak	37.3	87.2	62.3	12/18/2014	32.6	84.3	58.5	Fair		2018	AC - Mill and Overlay	$51,658		
0000028590	2510876	LA SALLE ST	CANAL ST	CLEVELAND AVE	390	1	1,296	Composite	Local	None	CENTRAL BUSINESS DISTRICT	1,000	26	Weak	33.8	67.9	50.9	12/18/2014	29.3	61.4	45.4	Poor		2016	AC - Mill and Overlay	$53,087		
0000028600	2502654	LA SALLE ST	CLEVELAND AVE	TULANE AVE	395	1	1,252	Composite	Local	None	CENTRAL BUSINESS DISTRICT	1,000	26	Weak	38.1	64.5	51.3	12/18/2014	33.5	58.0	45.8	Poor		2016	AC - Mill and Overlay	$51,285		
0000028610	2502524	LA SALLE ST	TULANE AVE	GRAVIER ST	458	2	1,894	Composite	Local	None	CENTRAL BUSINESS DISTRICT	1,000	26	Weak	80.0	85.3	82.7	12/17/2014	74.8	81.5	78.2	Good		2024	AC - Mill and Overlay	$94,497		
0000028620	2502535	LA SALLE ST	GRAVIER ST	PERDIDO ST	506	2	2,174	Composite	Local	None	CENTRAL BUSINESS DISTRICT	1,000	26	Weak	63.3	84.8	74.1	12/17/2014	56.8	80.7	68.8	Fair		2021	AC - Mill and Overlay	$100,751		
0000028630	2502538	LA SALLE ST	PERDIDO ST	POYDRAS ST	455	2	1,984	Composite	Local	None	CENTRAL BUSINESS DISTRICT	1,000	26	Weak	55.5	75.0	65.3	12/17/2014	49.8	68.9	59.4	Fair		2018	AC - Mill and Overlay	$85,391		

DRAFT

Appendix A RoadMatrix Section Attributes

															Field Measured Conditions				2016 Predicted Conditions									
SectionID	SEGMENTID	Street	From	To	Length (ft)	Lanes	Area (yd^2)	Pavement Type	Functional Class	FHWA Route	Neighborhood	AADT	EGT	Subgrade Strength	RCI	SDI	PCI	PCI Date	RCIYr1	SDIYr1	PCIYr1	PCI Class	Destroyed Road	Need Year (Adjusted)	Need Recommended Rehab (PCI Trigger)	Need Cost (PCI Trigger)	Last Rehab	Last Rehab Date
0000028640	2505135	DOME SERVICE RD	POYDRAS ST	SUGAR BOWL DR	77	2	365	Rigid	Local	None	CENTRAL BUSINESS DISTRICT	1,000	22	Weak	5.0	72.2	38.6	12/17/2014	2.6	65.3	34.0	Very Poor		2016	PCC - Full Depth Slab Repair	$28,031		
0000028650	2505139	LA SALLE ST	SUGAR BOWL DR	DAVE DIXON DR	988		4,219	Unknown/Undefined	Local	None	CENTRAL BUSINESS DISTRICT	1,000		Weak								No Data						
0000028660	2500101	CLARA ST	SUGAR BOWL DR	POYDRAS ST	115	2	784	Rigid	Local	None	CENTRAL BUSINESS DISTRICT	1,000	22	Weak	26.5	41.7	34.1	12/17/2014	22.3	36.8	29.6	Very Poor		2016	PCC - Full Depth Slab Repair	$60,212		
0000028670	2502607	CLARA ST	POYDRAS ST	PERDIDO ST	463	2	2,024	Composite	Local	None	CENTRAL BUSINESS DISTRICT	1,000	26	Weak	26.0	31.4	28.7	12/17/2014	22.0	27.2	24.6	Very Poor		2016	PCC - Reconstruction (Minor Collector/Local)	$975,474		
0000028680	2502526	S ROBERTSON ST	PERDIDO ST	POYDRAS ST	459	2	1,396	Rigid	Local	None	CENTRAL BUSINESS DISTRICT	1,000	22	Weak	31.8	78.9	55.4	12/17/2014	27.3	72.8	50.1	Poor		2016	PCC - Crack/Joint Sealing	$21,505		
0000028690	2502533	FRERET ST	GRAVIER ST	PERDIDO ST	507	1	1,496	Composite	Local	None	CENTRAL BUSINESS DISTRICT	1,000	26	Weak	38.0	21.5	29.8	12/17/2014	33.4	18.0	25.7	Very Poor		2016	AC - Mill and Overlay with Base Repairs	$92,064		
0000028700	2502530	FRERET ST	PERDIDO ST	POYDRAS ST	450	2	1,445	Rigid	Local	None	CENTRAL BUSINESS DISTRICT	1,000	22	Weak	38.4	68.4	53.4	12/17/2014	33.4	61.2	47.3	Poor		2016	PCC - Crack/Joint Sealing	$22,254		
0000028710	2502659	S LIBERTY ST	GRAVIER ST	TULANE AVE	444	1	1,254	Composite	Local	None	CENTRAL BUSINESS DISTRICT	1,000	26	Weak	20.6	26.5	23.6	12/17/2014	17.2	22.5	19.9	Very Poor		2016	PCC - Reconstruction (Minor Collector/Local)	$604,436		
0000028720	2502272	S SARATOGA ST	CLEVELAND AVE	TULANE AVE	295	1	959	Flexible	Local	None	CENTRAL BUSINESS DISTRICT	1,000	18	Weak	23.9	57.1	40.5	12/18/2014	14.5	49.5	32.0	Very Poor		2016	AC - Mill and Overlay with Base Repairs	$59,035		
0000028730	2502273	S SARATOGA ST	CLEVELAND AVE	CANAL ST	389	1	1,252	Flexible	Local	None	CENTRAL BUSINESS DISTRICT	1,000	18	Weak	33.5	65.1	49.3	12/18/2014	21.0	58.9	40.0	Poor		2016	AC - Mill and Overlay	$51,267		
0000028740	2560374	CROZAT ST	CANAL ST	IBERVILLE ST	387	1	1,222	Composite	Local	None	CENTRAL BUSINESS DISTRICT	1,000	26	Weak	51.3	68.2	59.8	12/18/2014	45.8	61.7	53.8	Poor		2016	AC - Mill and Overlay	$50,070		
0000028750	2507059	CROZAT ST	IBERVILLE ST	BIENVILLE ST	353	1	1,002	Composite	Local	None	IBERVILLE	1,000	26	Weak	38.7	59.2	49.0	02/21/2015	36.5	56.0	46.3	Poor		2016	AC - Mill and Overlay	$41,045		
0000028760	2512139	BIENVILLE ST	CROZAT ST	BASIN ST	187	1	537	Composite	Local	None	IBERVILLE	1,000	26	Weak	38.5	73.7	56.1	02/21/2015	36.3	70.6	53.5	Poor		2016	AC - Mill and Overlay	$22,009		
0000028770	2512063	ORLEANS AVE	N CLAIBORNE AVE	N ROBERTSON ST	311	2	1,124	Composite	Minor Arterial	Local	TREME - LAFITTE	7,500	34	Weak	52.4	90.2	71.3	12/18/2014	46.6	87.3	67.0	Fair		2022	AC - Mill and Overlay	$53,395		
0000028780	2512079	ORLEANS AVE	N ROBERTSON ST	N VILLERE ST	310	2	1,477	Composite	Minor Arterial	Local	TREME - LAFITTE	7,500	34	Weak	46.1	90.3	68.2	12/18/2014	40.7	87.4	64.1	Fair		2021	AC - Mill and Overlay	$68,462		
0000028790	2512081	BASIN ST	N VILLERE ST	ST PETER ST	234	2	815	Composite	Minor Arterial	Local	TREME - LAFITTE	7,500	34	Weak	78.2	100.0	89.1	12/18/2014	71.9	98.8	85.4	Excellent		2033	AC - Mill and Overlay	$50,815		
0000028800	2512085	BASIN ST	ST PETER ST	LAFITTE AVE	437	2	2,051	Composite	Minor Arterial	Local	TREME - LAFITTE	7,500	34	Weak	80.0	100.0	90.0	12/18/2014	74.1	98.8	86.5	Excellent		2033	AC - Mill and Overlay	$127,826		
0000028810	2527525	BASIN ST	LAFITTE AVE	CROZAT ST	293	2	1,765	Composite	Minor Arterial	Local	TREME - LAFITTE	7,500	34	Weak	86.9	100.0	93.5	12/18/2014	83.5	98.8	91.2	Excellent		2035	AC - Mill and Overlay	$115,563		
0000028820	2511953	BASIN ST	CROZAT ST	ST PETER ST	243	2	1,408	Composite	Minor Arterial	Local	TREME - LAFITTE	7,500	34	Weak	97.9	100.0	99.0	12/18/2014	96.8	98.8	97.8	Excellent		2041				
0000028830	2511964	BASIN ST	ST PETER ST	ST LOUIS ST	297	2	1,670	Composite	Minor Arterial	Local	TREME - LAFITTE	7,500	34	Weak	43.9	100.0	72.0	12/18/2014	38.8	98.8	68.8	Fair		2026	AC - Mill and Overlay	$87,583		
0000028840	2561288	BASIN ST	ST LOUIS ST	CONTI ST	337	3	1,664	Composite	Minor Arterial	Local	IBERVILLE	7,500	34	Weak	71.3	100.0	85.7	12/18/2014	64.3	98.8	81.6	Good		2032	AC - Mill and Overlay	$101,205		
0000028850	2511962	BASIN ST	CONTI ST	BIENVILLE ST	372	3	1,821	Composite	Minor Arterial	Local	FRENCH QUARTER	7,500	34	Weak	95.7	100.0	97.9	12/18/2014	94.2	98.8	96.5	Excellent		2039				
0000028860	2511748	BASIN ST	BIENVILLE ST	IBERVILLE ST	354	3	1,711	Composite	Minor Arterial	Local	IBERVILLE	7,500	34	Weak	94.6	100.0	97.3	12/18/2014	93.3	98.8	96.1	Excellent		2038				
0000028870	2560373	BASIN ST	IBERVILLE ST	CANAL ST	386	3	1,832	Composite	Minor Arterial	Local	CENTRAL BUSINESS DISTRICT	7,500	34	Weak	78.8	100.0	89.4	12/18/2014	72.6	98.8	85.7	Excellent		2033	AC - Mill and Overlay	$114,191		
0000028880	2512144	ELK PL	CANAL ST	CLEVELAND AVE	387	2	1,660	Composite	Principal Arterial	Local	CENTRAL BUSINESS DISTRICT	15,000	34	Weak	41.7	80.6	61.2	12/11/2014	36.8	74.8	55.8	Fair		2017	AC - Mill and Overlay	$69,682		
0000028890	2502657	ELK PL	CLEVELAND AVE	TULANE AVE	262	3	1,153	Composite	Principal Arterial	Local	CENTRAL BUSINESS DISTRICT	15,000	34	Weak	50.9	93.8	72.4	12/11/2014	45.1	92.6	68.9	Fair		2024	AC - Mill and Overlay	$57,546		
0000028900	2502672	LOYOLA AVE	TULANE AVE	TULANE AVE	44	3	215	Composite	Principal Arterial	Local	CENTRAL BUSINESS DISTRICT	15,000	34	Weak	51.0	91.1	71.1	12/11/2014	45.2	88.7	67.0	Fair		2022	AC - Mill and Overlay	$10,191		
0000028910	2502670	LOYOLA AVE	TULANE AVE	GRAVIER ST	412	3	2,873	Composite	Principal Arterial	Local	CENTRAL BUSINESS DISTRICT	15,000	34	Weak	49.6	88.4	69.0	12/11/2014	43.8	85.4	64.6	Fair		2020	AC - Mill and Overlay	$129,891		
0000028920	2560466	LOYOLA AVE	GRAVIER ST	PERDIDO ST	499	3	2,563	Composite	Principal Arterial	Local	CENTRAL BUSINESS DISTRICT	15,000	34	Weak	66.1	89.2	77.7	12/11/2014	58.9	86.2	72.6	Good		2023	AC - Mill and Overlay	$124,770		
0000028930	2561319	LOYOLA AVE	PERDIDO ST	PERDIDO ST	64	3	320	Composite	Principal Arterial	Local	CENTRAL BUSINESS DISTRICT	15,000	34	Weak	75.3	88.0	81.7	12/11/2014	68.6	84.9	76.8	Good		2024	AC - Mill and Overlay	$15,986		
0000028940	2502668	LOYOLA AVE	PERDIDO ST	POYDRAS ST	413	3	2,060	Composite	Principal Arterial	Local	CENTRAL BUSINESS DISTRICT	15,000	34	Weak	64.4	84.2	74.3	12/11/2014	57.2	79.4	68.3	Fair		2021	AC - Mill and Overlay	$95,484		
0000028950	2560480	LOYOLA AVE	POYDRAS ST	GIROD ST	839	3	4,328	Composite	Principal Arterial	Local	CENTRAL BUSINESS DISTRICT	15,000	34	Weak	72.6	81.0	76.8	12/11/2014	65.7	75.3	70.5	Good		2021	AC - Mill and Overlay	$200,581		
0000028960	2560483	LOYOLA AVE	GIROD ST	JULIA ST	522	3	3,009	Composite	Principal Arterial	Local	CENTRAL BUSINESS DISTRICT	15,000	34	Weak	61.4	80.6	71.0	12/11/2014	54.5	74.8	64.7	Fair		2020	AC - Mill and Overlay	$136,040		
0000028970	2505148	LOYOLA AVE	JULIA ST	HOWARD AVE	439	3	1,824	Composite	Principal Arterial	Local	CENTRAL BUSINESS DISTRICT	15,000	34	Weak	76.8	74.0	75.4	12/11/2014	70.3	67.2	68.8	Fair		2020	AC - Mill and Overlay	$82,455		
0000028980	2559714	LOYOLA AVE	HOWARD AVE	CALLIOPE ST	393	3	1,836	Composite	Principal Arterial	Local	CENTRAL BUSINESS DISTRICT	15,000	34	Weak	66.3	85.4	75.9	12/11/2014	59.1	81.1	70.1	Good		2021	AC - Mill and Overlay	$85,093		
0000028990	2505147	LOYOLA AVE	LOYOLA AVE	EARHART BLVD	287	2	977	Composite	Principal Arterial	Local	CENTRAL BUSINESS DISTRICT	15,000	34	Weak	45.8	100.0	72.9	12/15/2014	40.4	98.8	69.6	Fair		2027	AC - Mill and Overlay	$52,512		
0000029000	2505236	SIMON BOLIVAR AVE	EARHART BLVD	EARHART BLVD	554	2	1,803	Flexible	Major Collector	Local	CENTRAL BUSINESS DISTRICT	5,000	30	Weak	69.8	84.7	77.3	12/11/2014	64.1	80.8	72.5	Good		2022	AC - Mill and Overlay	$85,642		
0000029010	2505230	SIMON BOLIVAR AVE	EARHART BLVD	CLIO ST	217	2	765	Composite	Major Collector	Local	CENTRAL CITY	5,000	34	Weak	32.6	52.0	42.3	12/11/2014	28.0	46.2	37.1	Very Poor		2016	AC - Mill and Overlay with Base Repairs	$48,274		
0000029020	2505232	SIMON BOLIVAR AVE	CLIO ST	ERATO ST	363	2	1,197	Composite	Major Collector	Local	CENTRAL CITY	5,000	34	Weak	41.7	45.3	43.5	12/11/2014	36.8	40.0	38.4	Very Poor		2016	AC - Mill and Overlay with Base Repairs	$73,680		
0000029030	2504838	SIMON BOLIVAR AVE	ERATO ST	THALIA ST	300	2	1,087	Composite	Major Collector	Local	CENTRAL CITY	5,000	34	Weak	34.2	35.1	34.7	12/11/2014	29.4	30.2	29.8	Very Poor		2016	AC - Mill and Overlay with Base Repairs	$66,904		
0000029040	2504698	SIMON BOLIVAR AVE	THALIA ST	MARTIN LUTHER KING BLVD	274	2	1,006	Composite	Major Collector	Local	CENTRAL CITY	5,000	34	Weak	48.3	60.6	54.5	12/11/2014	42.6	53.7	48.2	Poor		2016	AC - Mill and Overlay	$41,214		
0000029050	2504702	SIMON BOLIVAR AVE	MARTIN LUTHER KING BLVD	MARTIN LUTHER KING BLVD	73	2	282	Composite	Major Collector	Local	CENTRAL CITY	5,000	34	Weak	42.0	73.0	57.5	12/11/2014	37.1	66.1	51.6	Poor		2016	AC - Mill and Overlay	$11,569		
0000029060	2504700	SIMON BOLIVAR AVE	MARTIN LUTHER KING BLVD	TERPSICHORE ST	278	2	1,045	Composite	Major Collector	Local	CENTRAL CITY	5,000	34	Weak	45.6	64.6	55.1	12/11/2014	40.3	57.5	48.9	Poor		2016	AC - Mill and Overlay	$42,802		
0000029070	2504924	SIMON BOLIVAR AVE	TERPSICHORE ST	EUTERPE ST	301	2	1,140	Composite	Major Collector	Local	CENTRAL CITY	5,000	34	Weak	57.0	69.0	63.0	12/11/2014	50.6	61.8	56.2	Fair		2017	AC - Mill and Overlay	$47,879		
0000029080	2504922	SIMON BOLIVAR AVE	EUTERPE ST	FELICITY ST	96	2	371	Composite	Major Collector	Local	CENTRAL CITY	5,000	34	Weak	35.3	58.2	46.8	12/11/2014	30.4	51.6	41.0	Poor		2016	AC - Mill and Overlay	$15,187		
0000029090	2505127	SIMON BOLIVAR AVE	FELICITY ST	ST ANDREW ST	238	2	956	Composite	Major Collector	Local	CENTRAL CITY	5,000	34	Weak	39.5	64.3	51.9	12/11/2014	34.6	57.2	45.9	Poor		2016	AC - Mill and Overlay	$39,173		
0000029100	2504930	SIMON BOLIVAR AVE	ST ANDREW ST	JOSEPHINE ST	323	2	1,172	Composite	Major Collector	Local	CENTRAL CITY	5,000	34	Weak	67.9	55.6	61.8	12/11/2014	60.7	49.5	55.1	Fair		2017	AC - Mill and Overlay	$49,195		
0000029110	2505117	SIMON BOLIVAR AVE	JOSEPHINE ST	JACKSON AVE	378	2	1,312	Composite	Major Collector	Local	CENTRAL CITY	5,000	34	Weak	62.0	58.0	60.0	12/11/2014	55.0	51.4	53.2	Poor		2016	AC - Mill and Overlay	$53,743		
0000029120	2504007	SIMON BOLIVAR AVE	JACKSON AVE	PHILIP ST	388	2	1,396	Composite	Major Collector	Local	CENTRAL CITY	5,000	34	Weak	62.4	63.1	62.8	12/11/2014	55.4	56.0	55.7	Fair		2017	AC - Mill and Overlay	$58,590		
0000029130	2506614	SIMON BOLIVAR AVE	PHILIP ST	S LIBERTY ST	175	2	473	Composite	Major Collector	Local	CENTRAL CITY	5,000	34	Weak	65.1	69.3	67.2	12/11/2014	57.9	62.1	60.0	Fair		2018	AC - Mill and Overlay	$20,369		
0000029140	2500308	SIMON BOLIVAR AVE	S LIBERTY ST	PHILIP ST	69	2	261	Composite	Major Collector	Local	CENTRAL CITY	5,000	34	Weak	51.7	70.6	61.2	12/11/2014	45.9	63.5	54.7	Poor		2016	AC - Mill and Overlay	$10,672		
0000029150	2500312	SIMON BOLIVAR AVE	PHILIP ST	1ST ST	222	2	811	Composite	Major Collector	Local	CENTRAL CITY	5,000	34	Weak	46.5	65.6	56.1	12/11/2014	41.0	58.4	49.7	Poor		2016	AC - Mill and Overlay	$33,200		
0000029160	2529915	LA SALLE ST	1ST ST	2ND ST	313	2	869	Composite	Major Collector	Local	CENTRAL CITY	5,000	34	Weak	41.8	59.4	50.6	12/11/2014	36.9	52.7	44.8	Poor		2016	AC - Mill and Overlay	$35,612		
0000029170	2504241	LA SALLE ST	2ND ST	3RD ST	310	2	1,025	Composite	Major Collector	Local	CENTRAL CITY	5,000	34	Weak	46.1	55.1	50.6	12/11/2014	40.7	49.1	44.9	Poor		2016	AC - Mill and Overlay	$42,001		
0000029180	2504237	LA SALLE ST	3RD ST	4TH ST	303	2	1,100	Composite	Major Collector	Local	CENTRAL CITY	5,000	34	Weak	59.0	38.0	48.5	12/11/2014	52.3	33.0	42.7	Poor		2016	AC - Mill and Overlay	$45,050		
0000029190	2559255	LA SALLE ST	4TH ST	WASHINGTON AVE	321	2	1,192	Composite	Major Collector	Local	CENTRAL CITY	5,000	34	Weak	36.3	58.8	47.6	12/11/2014	31.4	52.1	41.8	Poor		2016	AC - Mill and Overlay	$48,837		
0000029200	2530167	LA SALLE ST	WASHINGTON AVE	PEETE ST	253	2	924	Composite	Major Collector	Local	CENTRAL CITY	5,000	34	Weak	36.3	68.6	52.5	12/11/2014	31.4	61.4	46.4	Poor		2016	AC - Mill and Overlay	$37,846		
0000029210	2530168	LA SALLE ST	PEETE ST	6TH ST	255	2	920	Composite	Major Collector	Local	CENTRAL CITY	5,000	34	Weak	40.4	65.9	53.2	12/11/2014	35.5	58.7	47.1	Poor		2016	AC - Mill and Overlay	$37,691		

DRAFT

Appendix A RoadMatrix Section Attributes

															Field Measured Conditions				2016 Predicted Conditions									
SectionID	SEGMENTID	Street	From	To	Length (ft)	Lanes	Area (yd^2)	Pavement Type	Functional Class	FHWA Route	Neighborhood	AADT	EGT	Subgrade Strength	RCI	SDI	PCI	PCI Date	RCIYr1	SDIYr1	PCIYr1	PCI Class	Destroyed Road	Need Year (Adjusted)	Need Recommended Rehab (PCI Trigger)	Need Cost (PCI Trigger)	Last Rehab	Last Rehab Date
0000029220	2504207	LA SALLE ST	6TH ST	7TH ST	298	2	1,041	Composite	Major Collector	Local	CENTRAL CITY	5,000	34	Weak	36.8	68.9	52.9	12/11/2014	31.9	61.7	46.8	Poor		2016	AC - Mill and Overlay	$42,638		
0000029230	2504053	LA SALLE ST	7TH ST	TOLEDANO ST	278	2	1,018	Composite	Major Collector	Local	CENTRAL CITY	5,000	34	Weak	55.6	74.0	64.8	12/11/2014	49.5	67.2	58.4	Fair		2018	AC - Mill and Overlay	$43,798		
0000029240	2504051	LA SALLE ST	TOLEDANO ST	LOUISIANA AVE	371	2	1,335	Composite	Major Collector	Local	CENTRAL CITY	5,000	34	Weak	63.6	62.8	63.2	12/11/2014	56.5	55.7	56.1	Fair		2017	AC - Mill and Overlay	$56,057		
0000029250	2506245	LA SALLE ST	LOUISIANA AVE	DELACHAISE ST	380	1	987	Flexible	Local	None	MILAN	1,000	18	Weak	10.9	17.9	14.4	12/11/2014	6.6	10.9	8.8	Failure		2016	AC - Reconstruction (Minor Collector/Local)	$282,289		
0000029260	2504038	LA SALLE ST	DELACHAISE ST	AMELIA ST	260	1	648	Flexible	Local	None	MILAN	1,000	18	Weak	5.2	50.4	27.8	12/11/2014	3.0	41.4	22.2	Very Poor		2016	AC - Reconstruction (Minor Collector/Local)	$185,216		
0000029270	2504036	LA SALLE ST	AMELIA ST	PENISTON ST	243	1	668	Flexible	Local	None	MILAN	1,000	18	Weak	7.2	33.6	20.4	12/11/2014	4.3	21.1	12.7	Very Poor		2016	AC - Reconstruction (Minor Collector/Local)	$190,936		
0000029280	2503802	LA SALLE ST	PENISTON ST	GENERAL TAYLOR ST	243	1	695	Flexible	Local	None	MILAN	1,000	18	Weak	9.9	38.5	24.2	12/11/2014	6.0	25.6	15.8	Very Poor		2016	AC - Reconstruction (Minor Collector/Local)	$198,753		
0000029290	2504030	LA SALLE ST	GENERAL TAYLOR ST	MARENGO ST	308	1	749	Flexible	Local	None	MILAN	1,000	18	Weak	14.4	0.0	7.2	12/11/2014	8.7	0.0	4.4	Failure		2016	AC - Reconstruction (Minor Collector/Local)	$214,322		
0000029300	2503507	LA SALLE ST	MARENGO ST	MILAN ST	359	1	948	Flexible	Local	None	MILAN	1,000	18	Weak	6.6	2.1	4.4	12/11/2014	3.9	1.0	2.5	Failure		2016	AC - Reconstruction (Minor Collector/Local)	$271,041		
0000029310	2503500	LA SALLE ST	MILAN ST	GENERAL PERSHING ST	350	1	901	Flexible	Local	None	MILAN	1,000	18	Weak	8.1	0.0	4.1	12/11/2014	4.9	0.0	2.5	Failure		2016	AC - Reconstruction (Minor Collector/Local)	$257,791		
0000029320	2503498	LA SALLE ST	GENERAL PERSHING ST	NAPOLEON AVE	361	1	903	Flexible	Local	None	MILAN	1,000	18	Weak	12.1	10.1	11.1	12/11/2014	7.3	6.1	6.7	Failure		2016	AC - Reconstruction (Minor Collector/Local)	$258,204		
0000029330	2503223	LA SALLE ST	NAPOLEON AVE	JENA ST	363	2	1,004	Flexible	Local	None	FRERET	1,000	18	Weak	17.7	19.4	18.7	12/17/2014	10.8	11.9	11.4	Very Poor		2016	AC - Reconstruction (Minor Collector/Local)	$287,214		
0000029340	2503221	LA SALLE ST	JENA ST	CADIZ ST	351	2	1,003	Flexible	Local	None	UPTOWN	1,000	18	Weak	17.1	16.7	16.9	12/17/2014	10.4	10.2	10.3	Very Poor		2016	AC - Reconstruction (Minor Collector/Local)	$286,960		
0000029350	2503333	LA SALLE ST	CADIZ ST	VALENCE ST	360	2	1,066	Flexible	Local	None	UPTOWN	1,000	18	Weak	9.4	1.4	5.4	12/17/2014	5.7	0.5	3.1	Failure		2016	AC - Reconstruction (Minor Collector/Local)	$304,722		
0000029360	2503215	LA SALLE ST	VALENCE ST	UPPERLINE ST	310	2	879	Flexible	Local	None	FRERET	1,000	18	Weak	28.6	19.8	24.2	12/17/2014	17.4	12.0	14.7	Very Poor		2016	AC - Reconstruction (Minor Collector/Local)	$251,467		
0000029370	2503330	LA SALLE ST	UPPERLINE ST	ROBERT ST	351	2	870	Flexible	Local	None	FRERET	1,000	18	Weak	10.8	9.1	10.0	12/17/2014	6.6	5.5	6.1	Failure		2016	AC - Reconstruction (Minor Collector/Local)	$248,830		
0000029380	2503301	LA SALLE ST	ROBERT ST	SONIAT ST	300	2	979	Flexible	Local	None	FRERET	1,000	18	Weak	14.4	0.0	7.2	12/17/2014	8.7	0.0	4.4	Failure		2016	AC - Reconstruction (Minor Collector/Local)	$279,970		
0000029390	2503299	LA SALLE ST	SONIAT ST	DUFOSSAT ST	298	2	878	Flexible	Local	None	UPTOWN	1,000	18	Weak	3.2	14.7	9.0	12/17/2014	1.7	8.9	5.3	Failure		2016	AC - Reconstruction (Minor Collector/Local)	$251,213		
0000029400	2503295	LA SALLE ST	DUFOSSAT ST	VALMONT ST	53	2	138	Flexible	Local	None	UPTOWN	1,000	18	Weak	21.7	47.7	34.7	12/17/2014	13.1	38.0	25.6	Very Poor		2016	AC - Mill and Overlay with Base Repairs	$8,491		
0000029410	2503283	LA SALLE ST	VALMONT ST	JEFFERSON AVE	299	2	761	Flexible	Local	None	UPTOWN	1,000	18	Weak	14.4	4.3	7.9	12/17/2014	6.9	2.4	4.7	Failure		2016	AC - Reconstruction (Minor Collector/Local)	$217,659		
0000029420	2500346	LA SALLE ST	JEFFERSON AVE	OCTAVIA ST	319	2	878	Flexible	Local	None	AUDUBON	1,000	18	Weak	39.0	24.5	31.8	12/17/2014	26.1	14.8	20.5	Very Poor		2016	AC - Reconstruction (Minor Collector/Local)	$251,086		
0000029430	2501349	LA SALLE ST	OCTAVIA ST	JOSEPH ST	319	2	882	Flexible	Local	None	AUDUBON	1,000	18	Weak	19.4	16.6	17.8	12/17/2014	10.6	10.1	10.4	Very Poor		2016	AC - Reconstruction (Minor Collector/Local)	$252,198		
0000029440	2504088	LA SALLE ST	LOUISIANA AVE	TOLEDANO ST	369	1	1,356	Composite	Major Collector	Local	MILAN	5,000	34	Weak	65.9	65.8	65.9	12/11/2014	58.7	58.6	58.7	Fair		2018	AC - Mill and Overlay	$58,347		
0000029450	2504055	LA SALLE ST	TOLEDANO ST	HARMONY ST	148	2	525	Composite	Major Collector	Local	CENTRAL CITY	5,000	34	Weak	44.3	57.2	50.8	12/11/2014	39.2	50.8	45.0	Poor		2016	AC - Mill and Overlay	$21,513		
0000029460	2504209	LA SALLE ST	HARMONY ST	7TH ST	139	2	507	Composite	Major Collector	Local	CENTRAL CITY	5,000	34	Weak	60.0	56.7	58.4	12/11/2014	53.2	50.4	51.8	Poor		2016	AC - Mill and Overlay	$20,775		
0000029470	2504208	LA SALLE ST	7TH ST	6TH ST	297	2	1,064	Composite	Major Collector	Local	CENTRAL CITY	5,000	34	Weak	53.8	44.1	49.0	12/11/2014	47.9	39.0	43.5	Poor		2016	AC - Mill and Overlay	$43,589		
0000029480	2504216	LA SALLE ST	6TH ST	WASHINGTON AVE	508	2	1,894	Composite	Major Collector	Local	CENTRAL CITY	5,000	34	Weak	70.1	58.2	64.2	12/11/2014	63.0	51.6	57.3	Fair		2017	AC - Mill and Overlay	$79,525		
0000029490	2504214	LA SALLE ST	WASHINGTON AVE	4TH ST	320	2	1,090	Composite	Major Collector	Local	CENTRAL CITY	5,000	34	Weak	44.4	58.7	51.6	12/11/2014	39.3	52.0	45.7	Poor		2016	AC - Mill and Overlay	$44,664		
0000029500	2504239	LA SALLE ST	4TH ST	3RD ST	305	2	1,085	Composite	Major Collector	Local	CENTRAL CITY	5,000	34	Weak	41.6	53.3	47.5	12/11/2014	36.7	47.4	42.1	Poor		2016	AC - Mill and Overlay	$44,431		
0000029510	2504243	LA SALLE ST	3RD ST	2ND ST	309	2	1,010	Composite	Major Collector	Local	CENTRAL CITY	5,000	34	Weak	34.5	55.9	45.2	12/11/2014	29.7	49.7	39.7	Very Poor		2016	AC - Mill and Overlay with Base Repairs	$62,153		
0000029520	2504003	LA SALLE ST	2ND ST	1ST ST	321	2	1,188	Composite	Major Collector	Local	CENTRAL CITY	5,000	34	Weak	41.4	43.7	42.6	12/11/2014	36.5	38.7	37.6	Very Poor		2016	AC - Mill and Overlay with Base Repairs	$73,105		
0000029530	2504002	SIMON BOLIVAR AVE	1ST ST	PHILIP ST	167	2	636	Composite	Major Collector	Local	CENTRAL CITY	5,000	34	Weak	57.0	58.6	57.8	12/11/2014	50.6	52.0	51.3	Poor		2016	AC - Mill and Overlay	$26,059		
0000029540	2500311	SIMON BOLIVAR AVE	PHILIP ST	S LIBERTY ST	190	2	701	Composite	Major Collector	Local	CENTRAL CITY	5,000	34	Weak	79.3	70.6	75.0	12/11/2014	73.3	63.5	68.4	Fair		2020	AC - Mill and Overlay	$31,688		
0000029550	2500310	SIMON BOLIVAR AVE	S LIBERTY ST	PHILIP ST	63	2	230	Composite	Major Collector	Local	CENTRAL CITY	5,000	34	Weak	47.1	66.0	56.6	12/11/2014	41.5	58.8	50.2	Poor		2016	AC - Mill and Overlay	$9,421		
0000029560	2505104	SIMON BOLIVAR AVE	PHILIP ST	JACKSON AVE	449	2	1,769	Composite	Major Collector	Local	CENTRAL CITY	5,000	34	Weak	71.3	67.7	69.5	12/11/2014	64.3	60.5	62.4	Fair		2019	AC - Mill and Overlay	$78,008		
0000029570	2559733	SIMON BOLIVAR AVE	JACKSON AVE	JOSEPHINE ST	378	2	1,390	Composite	Major Collector	Local	CENTRAL CITY	5,000	34	Weak	50.9	59.6	55.3	12/11/2014	45.1	52.8	49.0	Poor		2016	AC - Mill and Overlay	$56,942		
0000029580	2504932	SIMON BOLIVAR AVE	JOSEPHINE ST	ST ANDREW ST	326	2	1,182	Composite	Major Collector	Local	CENTRAL CITY	5,000	34	Weak	73.9	63.6	68.8	12/11/2014	67.1	56.5	61.8	Fair		2019	AC - Mill and Overlay	$52,116		
0000029590	2504934	SIMON BOLIVAR AVE	ST ANDREW ST	FELICITY ST	243	2	873	Composite	Major Collector	Local	CENTRAL CITY	5,000	34	Weak	61.9	68.1	65.0	12/11/2014	54.9	60.9	57.9	Fair		2017	AC - Mill and Overlay	$36,670		
0000029600	2504928	SIMON BOLIVAR AVE	FELICITY ST	EUTERPE ST	116	2	437	Composite	Major Collector	Local	CENTRAL CITY	5,000	34	Weak	35.8	60.3	48.0	12/11/2014	30.9	53.3	42.1	Poor		2016	AC - Mill and Overlay	$17,913		
0000029610	2504926	SIMON BOLIVAR AVE	EUTERPE ST	TERPSICHORE ST	301	2	1,074	Composite	Major Collector	Local	CENTRAL CITY	5,000	34	Weak	69.6	66.6	68.1	12/11/2014	62.5	59.4	61.0	Fair		2018	AC - Mill and Overlay	$46,212		
0000029620	2504817	SIMON BOLIVAR AVE	TERPSICHORE ST	MARTIN LUTHER KING BLVD	273	2	1,061	Composite	Major Collector	Local	CENTRAL CITY	5,000	34	Weak	52.4	65.6	59.0	12/11/2014	46.6	58.4	52.5	Poor		2016	AC - Mill and Overlay	$43,062		
0000029630	2504808	SIMON BOLIVAR AVE	MARTIN LUTHER KING BLVD	MARTIN LUTHER KING BLVD	73	2	277	Composite	Major Collector	Local	CENTRAL CITY	5,000	34	Weak	11.3	76.5	43.9	12/11/2014	8.9	70.0	39.5	Very Poor		2016	AC - Mill and Overlay with Base Repairs	$17,037		
0000029640	2504842	SIMON BOLIVAR AVE	MARTIN LUTHER KING BLVD	THALIA ST	274	2	990	Composite	Major Collector	Local	CENTRAL CITY	5,000	34	Weak	57.2	68.7	63.0	12/11/2014	50.8	61.5	56.2	Fair		2017	AC - Mill and Overlay	$41,563		
0000029650	2504840	SIMON BOLIVAR AVE	THALIA ST	ERATO ST	300	2	1,077	Composite	Major Collector	Local	CENTRAL CITY	5,000	34	Weak	64.6	65.6	65.1	12/11/2014	57.5	58.4	58.0	Fair		2017	AC - Mill and Overlay	$45,230		
0000029660	2505234	SIMON BOLIVAR AVE	ERATO ST	CLIO ST	363	2	1,328	Composite	Major Collector	Local	CENTRAL CITY	5,000	34	Weak	52.5	60.8	56.7	12/11/2014	46.7	53.9	50.3	Poor		2016	AC - Mill and Overlay	$54,384		
0000029670	2505237	SIMON BOLIVAR AVE	CLIO ST	CALLIOPE ST	288	2	1,007	Composite	Major Collector	Local	CENTRAL CITY	5,000	34	Weak	37.1	66.6	51.9	12/11/2014	32.1	59.4	45.8	Poor		2016	AC - Mill and Overlay	$41,246		
0000029680	2500039	LOYOLA AVE	CALLIOPE ST	CALLIOPE ST	429	2	1,440	Composite	Principal Arterial	Local	CENTRAL CITY	15,000	34	Weak	74.9	95.0	85.0	12/11/2014	68.2	93.5	80.9	Good		2028	AC - Mill and Overlay	$79,298		
0000029690	2505207	LOYOLA AVE	CALLIOPE ST	HOWARD AVE	513	3	2,624	Composite	Principal Arterial	Local	CENTRAL BUSINESS DISTRICT	15,000	34	Weak	69.6	78.7	74.2	12/11/2014	62.5	72.5	67.5	Fair		2020	AC - Mill and Overlay	$118,649		
0000029700	2505076	LOYOLA AVE	HOWARD AVE	JULIA ST	335	3	1,672	Composite	Principal Arterial	Local	CENTRAL BUSINESS DISTRICT	15,000	34	Weak	74.0	81.2	77.6	12/11/2014	67.2	75.6	71.4	Good		2021	AC - Mill and Overlay	$77,483		
0000029710	2505073	LOYOLA AVE	JULIA ST	GIROD ST	523	3	3,000	Composite	Principal Arterial	Local	CENTRAL BUSINESS DISTRICT	15,000	34	Weak	84.4	81.0	82.7	12/11/2014	79.7	75.3	77.5	Good		2023	AC - Mill and Overlay	$146,073		
0000029720	2505219	LOYOLA AVE	GIROD ST	POYDRAS ST	830	3	4,192	Composite	Principal Arterial	Local	CENTRAL BUSINESS DISTRICT	15,000	34	Weak	70.0	79.1	74.6	12/11/2014	62.9	73.0	68.0	Fair		2020	AC - Mill and Overlay	$189,505		
0000029730	2560469	LOYOLA AVE	POYDRAS ST	PERDIDO ST	473	3	1,884	Composite	Principal Arterial	Local	CENTRAL BUSINESS DISTRICT	15,000	34	Weak	55.7	84.6	70.2	12/11/2014	49.6	79.9	64.8	Fair		2020	AC - Mill and Overlay	$85,158		
0000029740	2560468	LOYOLA AVE	PERDIDO ST	PERDIDO ST	96	3	358	Composite	Principal Arterial	Local	CENTRAL BUSINESS DISTRICT	15,000	34	Weak	71.1	79.3	75.2	12/11/2014	64.1	73.3	68.7	Fair		2020	AC - Mill and Overlay	$16,176		
0000029750	2502699	LOYOLA AVE	PERDIDO ST	GRAVIER ST	415	3	2,039	Composite	Principal Arterial	Local	CENTRAL BUSINESS DISTRICT	15,000	34	Weak	66.1	77.0	71.6	12/11/2014	58.9	70.5	64.7	Fair		2019	AC - Mill and Overlay	$89,937		
0000029760	2560465	LOYOLA AVE	GRAVIER ST	TULANE AVE	394	3	1,688	Composite	Principal Arterial	Local	CENTRAL BUSINESS DISTRICT	15,000	34	Weak	53.7	81.7	67.7	12/11/2014	47.8	76.2	62.0	Fair		2019	AC - Mill and Overlay	$74,460		
0000029770	2502693	LOYOLA AVE	TULANE AVE	TULANE AVE	46	3	227	Composite	Principal Arterial	Local	CENTRAL BUSINESS DISTRICT	15,000	34	Weak	66.3	100.0	83.2	12/11/2014	59.1	98.8	79.0	Good		2031	AC - Mill and Overlay	$13,459		
0000029780	2502692	ELK PL	TULANE AVE	CLEVELAND AVE	243	3	884	Composite	Principal Arterial	Local	CENTRAL BUSINESS DISTRICT	15,000	34	Weak	58.1	88.3	73.2	12/11/2014	51.5	85.3	68.4	Fair		2022	AC - Mill and Overlay	$42,000		
0000029790	2560463	ELK PL	CLEVELAND AVE	CANAL ST	387	3	1,705	Composite	Principal Arterial	Local	CENTRAL BUSINESS DISTRICT	15,000	34	Weak	53.0	44.4	48.7	12/11/2014	47.1	39.3	43.2	Poor		2016	AC - Mill and Overlay	$69,817		
0000029800	2512142	BASIN ST	CANAL ST	IBERVILLE ST	386	2	1,837	Composite	Minor Arterial	Local	CENTRAL BUSINESS DISTRICT	7,500	34	Weak	37.0	91.3	64.2	12/18/2014	32.0	89.1	60.6	Fair		2019	AC - Mill and Overlay	$81,022		
0000029810	2511750	BASIN ST	IBERVILLE ST	BIENVILLE ST	355	2	1,740	Composite	Minor Arterial	Local	FRENCH QUARTER	7,500	34	Weak	86.9	100.0	93.5	12/18/2014	83.5	98.8	91.2	Excellent		2035	AC - Mill and Overlay	$113,905		
0000029820	2511967	BASIN ST	BIENVILLE ST	CONTI ST	371	2	1,850	Composite	Minor Arterial	Local	FRENCH QUARTER	7,500	34	Weak	73.5	91.1	82.3	12/18/2014	66.7	88.7	77.7	Good		2025	AC - Mill and Overlay	$94,654		
0000029830	2512087	BASIN ST	CONTI ST	ST LOUIS ST	341	2	1,625	Composite	Minor Arterial	Local	FRENCH QUARTER	7,500	34	Weak	73.1	100.0	86.6	12/18/2014	66.2	98.8	82.5	Good		2032	AC - Mill and Overlay	$98,806		
0000029840	2561292	BASIN ST	ST LOUIS ST	TOULOUSE ST	205	2	991	Composite	Minor Arterial	Local	TREME - LAFITTE	7,500	34	Weak	69.8	100.0	84.9	12/18/2014	62.7	98.8	80.8	Good		2031	AC - Mill and Overlay	$58,807		
0000029850	2525233	BASIN ST	TOULOUSE ST	ST PETER ST	149	2	751	Composite	Minor Arterial	Local	TREME - LAFITTE	7,500	34	Weak	87.7	100.0	93.9	12/18/2014	84.5	98.8	91.7	Excellent		2035	AC - Mill and Overlay	$49,197		
0000029860	2560372	BASIN ST	ST PETER ST	ST PETER ST	1,011	2	5,007	Composite	Minor Arterial	Local	TREME - LAFITTE	7,500	34	Weak	84.1	100.0	92.1	12/18/2014	79.2	98.8	89.0	Excellent		2034	AC - Mill and Overlay	$319,836		
0000029870	2512083	BASIN ST	ST PETER ST	N VILLERE ST	263	2	1,006	Composite	Minor Arterial	Local	TREME - LAFITTE	7,500	34	Weak	78.5	100.0	89.3	12/18/2014	72.3	98.8	85.6	Excellent		2033	AC - Mill and Overlay	$62,684		
0000029880	2506284	ORLEANS AVE	N VILLERE ST	N ROBERTSON ST	312	2	1,288	Composite	Minor Arterial	Local	TREME - LAFITTE	7,500	34	Weak	66.9	100.0	83.5	12/18/2014	59.7	98.8	79.3	Good		2031	AC - Mill and Overlay	$76,418		
0000029890	2506285	ORLEANS AVE	N ROBERTSON ST	N CLAIBORNE AVE	311	2	1,127	Composite	Minor Arterial	Local	TREME - LAFITTE	7,500	34	Weak	32.9	100.0	66.5	12/18/2014	28.2	98.8	63.5	Fair		2023	AC - Mill and Overlay	$54,881		
0000029900	2513390	N RAMPART ST	ESPLANADE AVE	ESPLANADE AVE	57	2	216	Composite	Principal Arterial	Local	FRENCH QUARTER	15,000	34	Weak	3.5	23.3	13.4	12/18/2014	1.1	19.3	10.2	Very Poor		2016	PCC - Reconstruction (Arterial/Major Collector)	$103,953		

DRAFT

Stantec

															Field Measured Conditions				2016 Predicted Conditions									
SectionID	SEGMENTID	Street	From	To	Length (ft)	Lanes	Area (yd^2)	Pavement Type	Functional Class	FHWA Route	Neighborhood	AADT	EGT	Subgrade Strength	RCI	SDI	PCI	PCI Date	RCIYr1	SDIYr1	PCIYr1	PCI Class	Destroyed Road	Need Year (Adjusted)	Need Recommended Rehab (PCI Trigger)	Need Cost (PCI Trigger)	Last Rehab	Last Rehab Date
0000029910	2511766	N RAMPART ST	ESPLANADE AVE	BARRACKS ST	253	2	915	Composite	Principal Arterial	Local	TREME - LAFITTE	15,000	34	Weak	32.9	44.0	38.5	12/18/2014	28.2	38.9	33.6	Very Poor		2016	AC - Mill and Overlay with Base Repairs	$56,301		
0000029920	2511765	N RAMPART ST	BARRACKS ST	GOVERNOR NICHOLLS ST	357	2	1,292	Composite	Principal Arterial	Local	TREME - LAFITTE	15,000	34	Weak	41.4	51.0	46.2	12/18/2014	36.5	45.2	40.9	Poor		2016	AC - Mill and Overlay	$52,914		
0000029930	2512233	N RAMPART ST	GOVERNOR NICHOLLS ST	URSULINES AVE	356	2	1,288	Composite	Principal Arterial	Local	TREME - LAFITTE	15,000	34	Weak	50.4	38.0	44.2	12/18/2014	44.6	33.0	38.8	Very Poor		2016	AC - Mill and Overlay with Base Repairs	$79,224		
0000029940	2512229	N RAMPART ST	URSULINES AVE	ST PHILIP ST	363	2	1,331	Composite	Principal Arterial	Local	TREME - LAFITTE	15,000	34	Weak	47.1	52.2	49.7	12/18/2014	41.5	46.4	44.0	Poor		2016	AC - Mill and Overlay	$54,498		
0000029950	2512225	N RAMPART ST	ST PHILIP ST	DUMAINE ST	376	2	1,361	Composite	Principal Arterial	Local	TREME - LAFITTE	15,000	34	Weak	56.8	50.0	53.4	12/18/2014	50.5	44.2	47.4	Poor		2016	AC - Mill and Overlay	$55,732		
0000029960	2512221	N RAMPART ST	DUMAINE ST	ST ANN ST	364	2	1,524	Composite	Principal Arterial	Local	TREME - LAFITTE	15,000	34	Weak	54.0	39.7	46.9	12/18/2014	48.0	34.8	41.4	Poor		2016	AC - Mill and Overlay	$62,422		
0000029970	2511707	N RAMPART ST	ST ANN ST	ORLEANS AVE	215	2	783	Composite	Principal Arterial	Local	TREME - LAFITTE	15,000	34	Weak	49.4	50.5	50.0	12/18/2014	43.6	44.7	44.2	Poor		2016	AC - Mill and Overlay	$32,066		
0000029980	2511702	N RAMPART ST	ORLEANS AVE	ST PETER ST	188	2	680	Composite	Principal Arterial	Local	TREME - LAFITTE	15,000	34	Weak	39.9	56.1	48.0	12/18/2014	35.0	49.9	42.5	Poor		2016	AC - Mill and Overlay	$27,848		
0000029990	2511703	N RAMPART ST	ST PETER ST	TOULOUSE ST	369	2	1,318	Composite	Principal Arterial	Local	TREME - LAFITTE	15,000	34	Weak	37.3	49.8	43.6	12/18/2014	32.3	44.0	38.2	Very Poor		2016	AC - Mill and Overlay with Base Repairs	$81,084		
0000030000	2512092	N RAMPART ST	TOULOUSE ST	ST LOUIS ST	358	2	1,273	Composite	Principal Arterial	Local	TREME - LAFITTE	15,000	34	Weak	43.9	36.3	40.1	12/18/2014	38.8	31.4	35.1	Very Poor		2016	AC - Mill and Overlay with Base Repairs	$78,322		
0000030010	2512090	N RAMPART ST	ST LOUIS ST	CONTI ST	343	2	1,228	Composite	Principal Arterial	Local	FRENCH QUARTER	15,000	34	Weak	55.9	44.1	50.0	12/18/2014	49.7	39.0	44.4	Poor		2016	AC - Mill and Overlay	$50,293		
0000030020	2512160	N RAMPART ST	CONTI ST	BIENVILLE ST	370	2	1,278	Composite	Principal Arterial	Local	FRENCH QUARTER	15,000	34	Weak	55.6	45.5	50.6	12/18/2014	49.5	40.2	44.9	Poor		2016	AC - Mill and Overlay	$52,350		
0000030030	2512159	N RAMPART ST	BIENVILLE ST	IBERVILLE ST	356	2	1,255	Composite	Principal Arterial	Local	FRENCH QUARTER	15,000	34	Weak	37.5	52.4	45.0	12/18/2014	32.5	46.6	39.6	Very Poor		2016	AC - Mill and Overlay with Base Repairs	$77,248		
0000030040	2512045	N RAMPART ST	IBERVILLE ST	CANAL ST & S RAMPART ST	386	2	1,378	Composite	Principal Arterial	Local	CENTRAL BUSINESS DISTRICT	15,000	34	Weak	42.2	16.7	29.5	12/18/2014	37.3	13.6	25.5	Very Poor		2016	AC - Mill and Overlay with Base Repairs	$84,817		
0000030050	2560459	S RAMPART ST	CANAL ST	TULANE AVE	646	3	2,731	Composite	Principal Arterial	Local	CENTRAL BUSINESS DISTRICT	15,000	34	Weak	41.9	35.4	38.7	12/18/2014	37.0	30.5	33.8	Very Poor		2016	AC - Mill and Overlay with Base Repairs	$168,047		
0000030060	2561316	S RAMPART ST	TULANE AVE	TULANE AVE	95	2	129	Composite	Minor Arterial	Local	CENTRAL BUSINESS DISTRICT	7,500	34	Weak	26.4	73.0	49.7	12/18/2014	22.2	66.1	44.2	Poor		2016	AC - Mill and Overlay	$5,270		
0000030070	2502695	S RAMPART ST	TULANE AVE	GRAVIER ST	294	2	1,391	Composite	Minor Arterial	Local	CENTRAL BUSINESS DISTRICT	7,500	34	Weak	83.2	61.1	72.2	12/18/2014	78.0	54.2	66.1	Fair		2020	AC - Mill and Overlay	$62,899		
0000030080	2502703	S RAMPART ST	GRAVIER ST	UNION ST	265	2	1,175	Composite	Minor Arterial	Local	CENTRAL BUSINESS DISTRICT	7,500	34	Weak	60.2	31.7	46.0	12/18/2014	53.4	27.2	40.3	Poor		2016	AC - Mill and Overlay	$48,122		
0000030090	2502706	S RAMPART ST	UNION ST	PERDIDO ST	244	2	1,096	Composite	Minor Arterial	Local	CENTRAL BUSINESS DISTRICT	7,500	34	Weak	24.6	27.4	26.0	12/18/2014	20.5	23.2	21.9	Very Poor		2016	PCC - Reconstruction (Arterial/Major Collector)	$528,065		
0000030100	2505227	S RAMPART ST	PERDIDO ST	POYDRAS ST	421	2	1,880	Composite	Minor Arterial	Local	CENTRAL BUSINESS DISTRICT	7,500	34	Weak	60.2	50.8	55.5	12/18/2014	53.4	45.0	49.2	Poor		2016	AC - Mill and Overlay	$77,003		
0000030110	2505223	S RAMPART ST	POYDRAS ST	LAFAYETTE ST	434	2	1,438	Composite	Minor Arterial	Local	CENTRAL BUSINESS DISTRICT	7,500	34	Weak	67.5	73.3	70.4	12/17/2014	60.3	66.4	63.4	Fair		2019	AC - Mill and Overlay	$63,447		
0000030120	2505221	S RAMPART ST	LAFAYETTE ST	GIROD ST	361	2	1,602	Composite	Minor Arterial	Local	CENTRAL BUSINESS DISTRICT	7,500	34	Weak	58.7	69.0	63.9	12/17/2014	52.0	61.8	56.9	Fair		2017	AC - Mill and Overlay	$67,275		
0000030130	2505074	S RAMPART ST	GIROD ST	JULIA ST	503	2	2,186	Composite	Minor Arterial	Local	CENTRAL BUSINESS DISTRICT	7,500	34	Weak	55.8	73.9	64.9	12/17/2014	49.6	67.1	58.4	Fair		2018	AC - Mill and Overlay	$94,060		
0000030140	2505082	S RAMPART ST	JULIA ST	HOWARD AVE	445	2	1,940	Composite	Minor Arterial	Local	CENTRAL BUSINESS DISTRICT	7,500	34	Weak	56.9	75.5	66.2	12/17/2014	50.5	68.8	59.7	Fair		2018	AC - Mill and Overlay	$83,469		
0000030150	2505084	S RAMPART ST	HOWARD AVE	HOWARD AVE	64	2	301	Composite	Minor Arterial	Local	CENTRAL BUSINESS DISTRICT	7,500	34	Weak	28.1	60.9	44.5	12/17/2014	23.9	54.0	39.0	Very Poor		2016	AC - Mill and Overlay with Base Repairs	$18,521		
0000030160	2505279	DRYADES ST	HOWARD AVE	CALLIOPE ST	441	2	1,838	Composite	Minor Arterial	Local	CENTRAL BUSINESS DISTRICT	7,500	34	Weak	17.8	0.0	8.9	12/17/2014	14.5	0.0	7.3	Failure		2016	PCC - Reconstruction (Arterial/Major Collector)	$885,713		
0000030170	2500047	ORETHA CASTLE HALEY BLVD	CALLIOPE ST	CLIO ST	253	2	934	Composite	Major Collector	Local	CENTRAL CITY	5,000	34	Weak	60.9	78.7	69.8	12/15/2014	54.0	97.6	75.8	Good		2029	AC - Mill and Overlay	$52,761		
0000030180	2505255	ORETHA CASTLE HALEY BLVD	CLIO ST	ERATO ST	363	2	1,345	Composite	Major Collector	Local	CENTRAL CITY	5,000	34	Weak	42.8	61.0	51.9	12/15/2014	37.9	54.1	46.0	Poor		2016	AC - Mill and Overlay	$55,094		
0000030190	2505252	ORETHA CASTLE HALEY BLVD	ERATO ST	THALIA ST	298	2	1,079	Composite	Major Collector	Local	CENTRAL CITY	5,000	34	Weak	35.3	51.0	43.2	12/15/2014	30.4	45.2	37.8	Very Poor		2016	AC - Mill and Overlay with Base Repairs	$66,378		
0000030200	2505264	ORETHA CASTLE HALEY BLVD	THALIA ST	MARTIN LUTHER KING BLVD	287	2	1,050	Composite	Major Collector	Local	CENTRAL CITY	5,000	34	Weak	45.1	34.1	39.6	12/15/2014	39.8	29.3	34.6	Very Poor		2016	AC - Mill and Overlay with Base Repairs	$64,635		
0000030210	2505262	ORETHA CASTLE HALEY BLVD	MARTIN LUTHER KING BLVD	TERPSICHORE ST	289	2	1,080	Composite	Major Collector	Local	CENTRAL CITY	5,000	34	Weak	43.8	33.2	38.5	12/15/2014	38.8	28.5	33.7	Very Poor		2016	AC - Mill and Overlay with Base Repairs	$66,426		
0000030220	2505155	ORETHA CASTLE HALEY BLVD	TERPSICHORE ST	EUTERPE ST	301	2	954	Composite	Major Collector	Local	CENTRAL CITY	5,000	34	Weak	35.5	0.0	17.8	12/15/2014	30.6	0.0	15.3	Very Poor		2016	PCC - Reconstruction (Arterial/Major Collector)	$459,941		
0000030230	2505131	ORETHA CASTLE HALEY BLVD	EUTERPE ST	FELICITY ST	297	2	1,054	Composite	Major Collector	Local	CENTRAL CITY	5,000	34	Weak	34.6	50.8	42.7	12/15/2014	29.8	45.0	37.4	Very Poor		2016	AC - Mill and Overlay with Base Repairs	$64,833		
0000030240	2505376	ORETHA CASTLE HALEY BLVD	FELICITY ST	ST ANDREW ST	323	2	1,067	Composite	Major Collector	Local	CENTRAL CITY	5,000	34	Weak	38.0	50.4	44.2	12/15/2014	33.0	44.6	38.8	Very Poor		2016	AC - Mill and Overlay with Base Repairs	$65,653		
0000030250	2505373	ORETHA CASTLE HALEY BLVD	ST ANDREW ST	ST ANDREW ST	85	2	526	Composite	Major Collector	Local	CENTRAL CITY	5,000	34	Weak	32.6	60.1	46.4	12/15/2014	28.0	53.3	40.7	Poor		2016	AC - Mill and Overlay	$21,526		
0000030260	2505374	ORETHA CASTLE HALEY BLVD	ST ANDREW ST	JOSEPHINE ST	293	2	1,345	Composite	Major Collector	Local	CENTRAL CITY	5,000	34	Weak	45.2	55.4	50.3	12/15/2014	39.9	49.3	44.6	Poor		2016	AC - Mill and Overlay	$55,072		
0000030270	2505366	ORETHA CASTLE HALEY BLVD	JOSEPHINE ST	JACKSON AVE	380	2	1,678	Composite	Major Collector	Local	CENTRAL CITY	5,000	34	Weak	43.4	33.2	38.3	12/15/2014	38.4	28.5	33.5	Very Poor		2016	AC - Mill and Overlay with Base Repairs	$103,242		
0000030280	2505368	ORETHA CASTLE HALEY BLVD	JACKSON AVE	PHILIP ST	506	2	2,233	Composite	Local	None	CENTRAL CITY	1,000	26	Weak	31.4	9.0	20.2	12/15/2014	27.2	6.0	16.6	Very Poor		2016	PCC - Reconstruction (Minor Collector/Local)	$1,076,374		
0000030290	2505378	ORETHA CASTLE HALEY BLVD	ST ANDREW ST	FELICITY ST	323	2	1,093	Composite	Major Collector	Local	CENTRAL CITY	5,000	34	Weak	47.0	29.3	38.2	12/15/2014	41.4	25.0	33.2	Very Poor		2016	AC - Mill and Overlay with Base Repairs	$67,267		
0000030300	2505132	ORETHA CASTLE HALEY BLVD	FELICITY ST	EUTERPE ST	298	2	1,016	Composite	Major Collector	Local	CENTRAL CITY	5,000	34	Weak	23.3	12.4	17.9	12/15/2014	19.3	9.8	14.6	Very Poor		2016	PCC - Reconstruction (Arterial/Major Collector)	$489,504		
0000030310	2505266	ORETHA CASTLE HALEY BLVD	EUTERPE ST	TERPSICHORE ST	301	2	1,047	Composite	Major Collector	Local	CENTRAL CITY	5,000	34	Weak	38.0	10.0	24.0	12/15/2014	33.0	7.6	20.3	Very Poor		2016	PCC - Reconstruction (Arterial/Major Collector)	$504,714		
0000030320	2505153	ORETHA CASTLE HALEY BLVD	TERPSICHORE ST	MARTIN LUTHER KING BLVD	294	2	1,085	Composite	Major Collector	Local	CENTRAL CITY	5,000	34	Weak	38.5	0.0	19.3	12/15/2014	33.5	0.0	16.8	Very Poor		2016	PCC - Reconstruction (Arterial/Major Collector)	$522,763		
0000030330	2505265	ORETHA CASTLE HALEY BLVD	MARTIN LUTHER KING BLVD	THALIA ST	291	2	1,079	Composite	Major Collector	Local	CENTRAL CITY	5,000	34	Weak	43.0	54.5	48.8	12/15/2014	38.1	48.5	43.3	Poor		2016	AC - Mill and Overlay	$44,195		
0000030340	2505253	ORETHA CASTLE HALEY BLVD	THALIA ST	ERATO ST	298	2	1,011	Composite	Major Collector	Local	CENTRAL CITY	5,000	34	Weak	62.3	60.9	61.6	12/15/2014	55.3	54.0	54.7	Poor		2016	AC - Mill and Overlay	$41,405		
0000030350	2505257	ORETHA CASTLE HALEY BLVD	ERATO ST	CLIO ST	363	2	1,296	Composite	Major Collector	Local	CENTRAL CITY	5,000	34	Weak	50.9	54.4	52.7	12/15/2014	45.1	48.4	46.8	Poor		2016	AC - Mill and Overlay	$53,078		
0000030360	2500046	ORETHA CASTLE HALEY BLVD	CLIO ST	CALLIOPE ST	251	2	971	Composite	Major Collector	Local	CENTRAL CITY	5,000	34	Weak	48.1	74.7	61.4	12/15/2014	42.4	68.0	55.2	Fair		2017	AC - Mill and Overlay	$40,747		
0000030370	2500052	DRYADES ST	CALLIOPE ST	PAVE CHANGE	171	2	496	Composite	Minor Arterial	Local	CENTRAL BUSINESS DISTRICT	7,500	34	Weak	30.1	83.7	56.9	12/08/2014	25.8	78.6	52.2	Poor		2016	AC - Mill and Overlay	$20,329		
0000030375	12500052	DRYADES ST	PAVE CHANGE	HOWARD AVE	263	2	763	Rigid	Minor Arterial	Local	CENTRAL BUSINESS DISTRICT	7,500	30	Weak	42.9	79.7	61.3	12/08/2014	38.0	73.8	55.9	Fair		2017	PCC - Joint Repair	$40,131		
0000030380	2505283	OKEEFE AVE	HOWARD AVE	HOWARD AVE	61	2	329	Composite	Minor Arterial	Local	CENTRAL BUSINESS DISTRICT	7,500	34	Weak	9.6	59.4	34.5	12/08/2014	7.2	52.7	30.0	Very Poor		2016	AC - Mill and Overlay with Base Repairs	$20,216		
0000030390	2505091	OKEEFE AVE	HOWARD AVE	JULIA ST	441	3	2,353	Composite	Minor Arterial	Local	CENTRAL BUSINESS DISTRICT	7,500	34	Weak	34.1	58.6	46.4	12/08/2014	29.3	52.0	40.7	Poor		2016	AC - Mill and Overlay	$96,381		
0000030400	2505087	OKEEFE AVE	JULIA ST	GIROD ST	503	3	2,331	Composite	Minor Arterial	Local	CENTRAL BUSINESS DISTRICT	7,500	34	Weak	48.3	74.1	61.2	12/08/2014	42.6	67.3	55.0	Fair		2017	AC - Mill and Overlay	$97,844		
0000030410	2561894	OKEEFE AVE	GIROD ST	GIROD ST	37	3	215	Composite	Minor Arterial	Local	CENTRAL BUSINESS DISTRICT	7,500	34	Weak	0.0	84.4	42.2	12/08/2014	0.0	79.7	39.9	Very Poor		2016	AC - Mill and Overlay with Base Repairs	$13,250		
0000030420	2504627	OKEEFE AVE	GIROD ST	LAFAYETTE ST	361	2	1,733	Composite	Minor Arterial	Local	CENTRAL BUSINESS DISTRICT	7,500	34	Weak	32.2	74.5	53.4	12/08/2014	27.6	67.7	47.7	Poor		2016	AC - Mill and Overlay	$70,973		
0000030430	2504629	OKEEFE AVE	LAFAYETTE ST	POYDRAS ST	435	2	2,176	Composite	Minor Arterial	Local	CENTRAL BUSINESS DISTRICT	7,500	34	Weak	24.0	74.2	49.1	12/08/2014	19.9	67.4	43.7	Poor		2016	AC - Mill and Overlay	$89,127		
0000030440	2504623	OKEEFE AVE	POYDRAS ST	PERDIDO ST	383	2	1,951	Composite	Minor Arterial	Local	CENTRAL BUSINESS DISTRICT	7,500	34	Weak	20.3	68.5	44.4	12/17/2014	16.7	61.3	39.0	Very Poor		2016	AC - Mill and Overlay with Base Repairs	$120,060		
0000030450	2502711	OKEEFE AVE	PERDIDO ST	UNION ST	251	2	1,214	Composite	Minor Arterial	Local	CENTRAL BUSINESS DISTRICT	7,500	34	Weak	31.7	68.4	50.1	12/17/2014	27.2	61.2	44.2	Poor		2016	AC - Mill and Overlay	$49,738		
0000030460	2502709	OKEEFE AVE	UNION ST	GRAVIER ST	259	2	1,309	Composite	Minor Arterial	Local	CENTRAL BUSINESS DISTRICT	7,500	34	Weak	33.7	70.4	52.1	12/17/2014	29.0	63.3	46.2	Poor		2016	AC - Mill and Overlay	$53,620		
0000030470	2502707	OKEEFE AVE	GRAVIER ST	COMMON ST	359	2	1,250	Composite	Minor Arterial	Local	CENTRAL BUSINESS DISTRICT	7,500	34	Weak	20.5	59.6	40.1	12/17/2014	16.8	52.8	34.8	Very Poor		2016	AC - Mill and Overlay with Base Repairs	$76,920		

DRAFT

															Field Measured Conditions				2016 Predicted Conditions									
SectionID	SEGMENTID	Street	From	To	Length (ft)	Lanes	Area (yd^2)	Pavement Type	Functional Class	FHWA Route	Neighborhood	AADT	EGT	Subgrade Strength	RCI	SDI	PCI	PCI Date	RCIYr1	SDIYr1	PCIYr1	PCI Class	Destroyed Road	Need Year (Adjusted)	Need Recommended Rehab (PCI Trigger)	Need Cost (PCI Trigger)	Last Rehab	Last Rehab Date
0000030480	2502717	ROOSEVELT WAY	COMMON ST	CANAL ST	590	2	2,577	Composite	Minor Arterial	Local	CENTRAL BUSINESS DISTRICT	7,500	34	Weak	47.3	72.9	60.1	12/17/2014	41.7	66.0	53.9	Poor		2016	AC - Mill and Overlay	$105,551		
0000030490	2512052	BURGUNDY ST	CANAL ST	CANAL ST	83	2	443	Composite	Minor Arterial	Local	CENTRAL BUSINESS DISTRICT	7,500	34	Weak	17.5	73.4	45.5	12/17/2014	14.3	66.6	40.5	Poor		2016	AC - Mill and Overlay	$18,154		
0000030500	2512049	BURGUNDY ST	CANAL ST	IBERVILLE ST	384	1	860	Composite	Major Collector	Local	CENTRAL BUSINESS DISTRICT	5,000	34	Weak	37.6	80.6	59.1	12/17/2014	32.6	74.8	53.7	Poor		2016	AC - Mill and Overlay	$35,216		
0000030510	2512060	BURGUNDY ST	IBERVILLE ST	BIENVILLE ST	358	1	898	Composite	Major Collector	Local	FRENCH QUARTER	5,000	34	Weak	37.1	89.3	63.2	12/17/2014	32.1	86.3	59.2	Fair		2019	AC - Mill and Overlay	$39,619		
0000030520	2512163	BURGUNDY ST	BIENVILLE ST	CONTI ST	367	1	815	Composite	Major Collector	Local	FRENCH QUARTER	5,000	34	Weak	59.5	87.4	73.5	12/17/2014	52.8	84.2	68.5	Fair		2021	AC - Mill and Overlay	$37,758		
0000030530	2512161	BURGUNDY ST	CONTI ST	ST LOUIS ST	343	1	801	Composite	Major Collector	Local	FRENCH QUARTER	5,000	34	Weak	45.6	93.4	69.5	12/17/2014	40.3	92.1	66.2	Fair		2023	AC - Mill and Overlay	$38,982		
0000030540	2512096	BURGUNDY ST	ST LOUIS ST	TOULOUSE ST	364	1	857	Composite	Major Collector	Local	FRENCH QUARTER	5,000	34	Weak	67.2	94.5	80.9	12/17/2014	60.0	93.2	76.6	Good		2027	AC - Mill and Overlay	$46,039		
0000030550	2512097	BURGUNDY ST	TOULOUSE ST	ST PETER ST	360	1	882	Composite	Major Collector	Local	FRENCH QUARTER	5,000	34	Weak	49.7	89.5	70.1	12/17/2014	43.9	87.8	65.9	Fair		2021	AC - Mill and Overlay	$40,873		
0000030560	2511980	BURGUNDY ST	ST PETER ST	ORLEANS AVE	194	1	505	Composite	Major Collector	Local	FRENCH QUARTER	5,000	34	Weak	44.0	97.7	70.9	12/17/2014	38.9	96.6	67.8	Fair		2025	AC - Mill and Overlay	$25,843		
0000030570	2511982	BURGUNDY ST	ORLEANS AVE	ST ANN ST	212	1	519	Composite	Major Collector	Local	FRENCH QUARTER	5,000	34	Weak	44.8	94.9	69.9	12/17/2014	39.6	93.4	66.5	Fair		2023	AC - Mill and Overlay	$25,290		
0000030580	2511984	BURGUNDY ST	ST ANN ST	DUMAINE ST	364	1	913	Composite	Major Collector	Local	FRENCH QUARTER	5,000	34	Weak	68.0	95.7	81.9	12/17/2014	60.8	94.5	77.5	Good		2028	AC - Mill and Overlay	$50,281		
0000030590	2512238	BURGUNDY ST	DUMAINE ST	ST PHILIP ST	373	1	935	Composite	Major Collector	Local	FRENCH QUARTER	5,000	34	Weak	59.0	94.8	76.9	12/17/2014	52.3	93.4	72.9	Good		2026	AC - Mill and Overlay	$49,046		
0000030600	2512239	BURGUNDY ST	ST PHILIP ST	URSULINES AVE	361	1	919	Composite	Major Collector	Local	FRENCH QUARTER	5,000	34	Weak	59.4	96.4	77.9	12/17/2014	52.7	95.0	73.9	Good		2027	AC - Mill and Overlay	$49,407		
0000030610	2512244	BURGUNDY ST	URSULINES AVE	GOVERNOR NICHOLLS ST	355	1	829	Composite	Major Collector	Local	FRENCH QUARTER	5,000	34	Weak	56.2	95.5	75.9	12/17/2014	50.0	93.9	72.0	Good		2026	AC - Mill and Overlay	$43,454		
0000030620	2512246	BURGUNDY ST	GOVERNOR NICHOLLS ST	BARRACKS ST	360	1	854	Composite	Major Collector	Local	FRENCH QUARTER	5,000	34	Weak	56.9	93.7	75.3	12/17/2014	50.5	92.5	71.5	Good		2025	AC - Mill and Overlay	$43,707		
0000030630	2511772	BURGUNDY ST	BARRACKS ST	ESPLANADE AVE	254	1	618	Composite	Major Collector	Local	FRENCH QUARTER	5,000	34	Weak	59.9	91.7	75.8	12/17/2014	53.1	89.8	71.5	Good		2023	AC - Mill and Overlay	$30,078		
0000030640	2561318	OKEEFE AVE RAMP	OKEEFE AVE	COMMON ST	170	2	475	Composite	Minor Arterial	Local	CENTRAL BUSINESS DISTRICT	7,500	34	Weak	52.9	76.0	64.5	12/18/2014	47.0	69.3	58.2	Fair		2018	AC - Mill and Overlay	$20,445		
0000030650	2561311	S RAMPART ST	COMMON ST	CANAL ST	634	2	1,927	Composite	Principal Arterial	Local	CENTRAL BUSINESS DISTRICT	15,000	34	Weak	22.5	47.6	35.1	12/18/2014	18.6	42.0	30.3	Very Poor		2016	AC - Mill and Overlay with Base Repairs	$118,549		
0000030660	2512047	N RAMPART ST	CANAL ST	IBERVILLE ST	386	2	1,441	Composite	Principal Arterial	Local	CENTRAL BUSINESS DISTRICT	15,000	34	Weak	33.2	49.0	41.1	12/18/2014	28.5	43.2	35.9	Very Poor		2016	AC - Mill and Overlay with Base Repairs	$88,693		
0000030670	2561342	N RAMPART ST	IBERVILLE ST	BIENVILLE ST	356	2	1,257	Composite	Principal Arterial	Local	FRENCH QUARTER	15,000	34	Weak	35.9	65.3	50.6	12/18/2014	31.0	58.1	44.6	Poor		2016	AC - Mill and Overlay	$51,472		
0000030680	2512058	N RAMPART ST	BIENVILLE ST	CONTI ST	370	2	1,337	Composite	Principal Arterial	Local	FRENCH QUARTER	15,000	34	Weak	43.0	56.6	49.8	12/18/2014	38.1	50.3	44.2	Poor		2016	AC - Mill and Overlay	$54,758		
0000030690	2511700	N RAMPART ST	CONTI ST	ST LOUIS ST	343	2	1,136	Composite	Principal Arterial	Local	FRENCH QUARTER	15,000	34	Weak	56.4	49.5	53.0	12/18/2014	50.1	43.7	46.9	Poor		2016	AC - Mill and Overlay	$46,534		
0000030700	2511698	N RAMPART ST	ST LOUIS ST	TOULOUSE ST	360	2	1,280	Composite	Principal Arterial	Local	FRENCH QUARTER	15,000	34	Weak	40.9	52.7	46.8	12/18/2014	36.0	46.8	41.4	Poor		2016	AC - Mill and Overlay	$52,446		
0000030710	2511705	N RAMPART ST	TOULOUSE ST	ST PETER ST	366	2	1,251	Composite	Principal Arterial	Local	FRENCH QUARTER	15,000	34	Weak	45.6	53.2	49.4	12/18/2014	40.3	47.3	43.8	Poor		2016	AC - Mill and Overlay	$51,222		
0000030720	2511711	N RAMPART ST	ST PETER ST	ORLEANS AVE	190	2	656	Composite	Principal Arterial	Local	FRENCH QUARTER	15,000	34	Weak	51.3	55.3	53.3	12/18/2014	45.5	49.2	47.4	Poor		2016	AC - Mill and Overlay	$26,855		
0000030730	2511709	N RAMPART ST	ORLEANS AVE	ST ANN ST	214	2	747	Composite	Principal Arterial	Local	FRENCH QUARTER	15,000	34	Weak	54.2	54.2	54.2	12/18/2014	48.2	48.2	48.2	Poor		2016	AC - Mill and Overlay	$30,610		
0000030740	2512223	N RAMPART ST	ST ANN ST	DUMAINE ST	364	2	1,274	Composite	Principal Arterial	Local	FRENCH QUARTER	15,000	34	Weak	61.6	58.5	60.1	12/18/2014	54.6	51.9	53.3	Poor		2016	AC - Mill and Overlay	$52,164		
0000030750	2512227	N RAMPART ST	DUMAINE ST	ST PHILIP ST	375	2	1,284	Composite	Principal Arterial	Local	FRENCH QUARTER	15,000	34	Weak	62.6	58.5	60.6	12/18/2014	55.6	51.9	53.8	Poor		2016	AC - Mill and Overlay	$52,600		
0000030760	2512231	N RAMPART ST	ST PHILIP ST	URSULINES AVE	363	2	1,275	Composite	Principal Arterial	Local	FRENCH QUARTER	15,000	34	Weak	55.6	58.9	57.3	12/18/2014	49.5	52.2	50.9	Poor		2016	AC - Mill and Overlay	$52,218		
0000030770	2512235	N RAMPART ST	URSULINES AVE	GOVERNOR NICHOLLS ST	355	2	1,249	Composite	Principal Arterial	Local	FRENCH QUARTER	15,000	34	Weak	49.1	50.2	49.7	12/18/2014	43.3	44.4	43.9	Poor		2016	AC - Mill and Overlay	$51,149		
0000030780	2511770	N RAMPART ST	GOVERNOR NICHOLLS ST	BARRACKS ST	358	2	1,261	Composite	Principal Arterial	Local	FRENCH QUARTER	15,000	34	Weak	64.4	51.4	57.9	12/18/2014	57.2	45.6	51.4	Poor		2016	AC - Mill and Overlay	$51,631		
0000030790	2511768	N RAMPART ST	BARRACKS ST	ESPLANADE AVE	253	2	897	Composite	Principal Arterial	Local	FRENCH QUARTER	15,000	34	Weak	62.3	55.2	58.8	12/18/2014	55.3	49.1	52.2	Poor		2016	AC - Mill and Overlay	$36,731		
0000030800	2513418	N RAMPART ST	ESPLANADE AVE	ESPLANADE AVE	57	2	210	Composite	Principal Arterial	Local	FRENCH QUARTER	15,000	34	Weak	47.0	64.0	55.5	12/18/2014	41.4	56.9	49.2	Poor		2016	AC - Mill and Overlay	$8,610		
0000030810	2512254	DAUPHINE ST	ESPLANADE AVE	BARRACKS ST	252	1	642	Flexible	Major Collector	Local	FRENCH QUARTER	5,000	30	Weak	48.9	89.5	69.2	12/08/2014	39.5	86.2	62.9	Fair		2018	AC - Mill and Overlay	$27,617		
0000030820	2512256	DAUPHINE ST	BARRACKS ST	GOVERNOR NICHOLLS ST	360	1	903	Flexible	Major Collector	Local	FRENCH QUARTER	5,000	30	Weak	54.4	86.0	70.2	12/08/2014	46.2	82.3	64.3	Fair		2019	AC - Mill and Overlay	$39,820		
0000030830	2512248	DAUPHINE ST	GOVERNOR NICHOLLS ST	URSULINES AVE	355	1	891	Flexible	Major Collector	Local	FRENCH QUARTER	5,000	30	Weak	46.8	95.1	71.0	12/08/2014	36.8	92.2	64.5	Fair		2019	AC - Mill and Overlay	$39,286		
0000030840	2512250	DAUPHINE ST	URSULINES AVE	ST PHILIP ST	361	1	880	Flexible	Major Collector	Local	FRENCH QUARTER	5,000	30	Weak	58.9	95.2	77.1	12/08/2014	51.5	92.3	71.9	Good		2021	AC - Mill and Overlay	$40,765		
0000030850	2511978	DAUPHINE ST	ST PHILIP ST	DUMAINE ST	370	1	936	Flexible	Major Collector	Local	FRENCH QUARTER	5,000	30	Weak	50.9	91.2	71.1	12/08/2014	42.0	88.1	65.1	Fair		2019	AC - Mill and Overlay	$41,271		
0000030860	2511994	DAUPHINE ST	DUMAINE ST	ST ANN ST	363	1	919	Flexible	Major Collector	Local	FRENCH QUARTER	5,000	30	Weak	47.5	93.8	70.7	12/08/2014	37.7	90.9	64.3	Fair		2019	AC - Mill and Overlay	$40,545		
0000030870	2511986	DAUPHINE ST	ST ANN ST	ORLEANS AVE	210	1	527	Flexible	Major Collector	Local	FRENCH QUARTER	5,000	30	Weak	37.9	94.5	66.2	12/08/2014	25.0	91.6	58.3	Fair		2017	AC - Mill and Overlay	$22,111		
0000030880	2511990	DAUPHINE ST	ORLEANS AVE	ST PETER ST	194	1	496	Flexible	Major Collector	Local	FRENCH QUARTER	5,000	30	Weak	55.9	92.4	74.2	12/08/2014	48.0	89.5	68.8	Fair		2020	AC - Mill and Overlay	$22,415		
0000030890	2511988	DAUPHINE ST	ST PETER ST	TOULOUSE ST	361	1	896	Flexible	Major Collector	Local	FRENCH QUARTER	5,000	30	Weak	60.1	95.8	78.0	12/08/2014	52.9	92.9	72.9	Good		2022	AC - Mill and Overlay	$42,581		
0000030900	2512099	DAUPHINE ST	TOULOUSE ST	ST LOUIS ST	363	1	963	Flexible	Major Collector	Local	FRENCH QUARTER	5,000	30	Weak	51.4	90.6	71.0	12/08/2014	42.6	87.4	65.0	Fair		2019	AC - Mill and Overlay	$42,481		
0000030910	2512171	DAUPHINE ST	ST LOUIS ST	CONTI ST	347	1	829	Flexible	Major Collector	Local	FRENCH QUARTER	5,000	30	Weak	51.4	88.3	69.9	12/08/2014	42.6	84.9	63.8	Fair		2019	AC - Mill and Overlay	$36,566		
0000030920	2512169	DAUPHINE ST	CONTI ST	BIENVILLE ST	365	1	933	Flexible	Major Collector	Local	FRENCH QUARTER	5,000	30	Weak	74.5	92.5	83.5	12/08/2014	69.4	89.6	79.5	Good		2025	AC - Mill and Overlay	$47,736		
0000030930	2512167	DAUPHINE ST	BIENVILLE ST	IBERVILLE ST	358	1	855	Flexible	Major Collector	Local	FRENCH QUARTER	5,000	30	Weak	47.3	100.0	73.7	12/08/2014	37.4	97.1	67.3	Fair		2020	AC - Mill and Overlay	$38,645		
0000030940	2512165	DAUPHINE ST	IBERVILLE ST	CANAL ST	385	1	947	Composite	Major Collector	Local	CENTRAL BUSINESS DISTRICT	5,000	34	Weak	50.6	86.0	68.3	12/08/2014	44.8	82.1	63.5	Fair		2020	AC - Mill and Overlay	$42,820		
0000030950	2512054	DAUPHINE ST	CANAL ST	CANAL ST	84	1	391	Composite	Minor Arterial	Local	CENTRAL BUSINESS DISTRICT	7,500	34	Weak	14.8	71.2	43.0	12/08/2014	11.9	64.2	38.1	Very Poor		2016	AC - Mill and Overlay with Base Repairs	$24,031		
0000030960	2512056	BARONNE ST	CANAL ST	COMMON ST	529	2	2,328	Composite	Minor Arterial	Local	CENTRAL BUSINESS DISTRICT	7,500	34	Weak	76.0	90.7	83.4	12/08/2014	69.3	88.0	78.7	Good		2025	AC - Mill and Overlay	$119,094		
0000030970	2502713	BARONNE ST	COMMON ST	GRAVIER ST	326	2	1,363	Composite	Minor Arterial	Local	CENTRAL BUSINESS DISTRICT	7,500	34	Weak	53.5	97.7	75.6	12/08/2014	47.6	96.6	72.1	Good		2027	AC - Mill and Overlay	$73,232		
0000030980	2502715	BARONNE ST	GRAVIER ST	UNION ST	251	2	1,171	Composite	Minor Arterial	Local	CENTRAL BUSINESS DISTRICT	7,500	34	Weak	66.5	100.0	83.3	12/08/2014	59.3	98.8	79.1	Good		2031	AC - Mill and Overlay	$69,484		
0000030990	2505678	BARONNE ST	UNION ST	PERDIDO ST	258	2	1,174	Composite	Minor Arterial	Local	CENTRAL BUSINESS DISTRICT	7,500	34	Weak	80.9	100.0	90.5	12/08/2014	75.2	98.8	87.0	Excellent		2033	AC - Mill and Overlay	$69,443		
0000031000	2505681	BARONNE ST	PERDIDO ST	POYDRAS ST	318	2	1,403	Composite	Minor Arterial	Local	CENTRAL BUSINESS DISTRICT	7,500	34	Weak	37.6	100.0	68.8	12/08/2014	32.6	98.8	65.7	Fair		2025	AC - Mill and Overlay	$71,772		
0000031010	2505689	BARONNE ST	POYDRAS ST	LAFAYETTE ST	436	2	2,020	Composite	Minor Arterial	Local	CENTRAL BUSINESS DISTRICT	7,500	34	Weak	66.8	100.0	83.4	12/08/2014	59.6	98.8	79.2	Good		2031	AC - Mill and Overlay	$119,808		
0000031020	2505691	BARONNE ST	LAFAYETTE ST	GIROD ST	364	2	1,690	Composite	Minor Arterial	Local	CENTRAL BUSINESS DISTRICT	7,500	34	Weak	64.1	98.9	81.5	12/08/2014	57.0	97.8	77.4	Good		2030	AC - Mill and Overlay	$97,794		
0000031030	2505088	BARONNE ST	GIROD ST	JULIA ST	536	2	2,149	Composite	Minor Arterial	Local	CENTRAL BUSINESS DISTRICT	7,500	34	Weak	73.7	100.0	86.9	12/08/2014	66.9	98.8	82.9	Good		2032	AC - Mill and Overlay	$130,688		
0000031040	2505092	BARONNE ST	JULIA ST	ST JOSEPH ST	580	2	2,725	Composite	Minor Arterial	Local	CENTRAL BUSINESS DISTRICT	7,500	34	Weak	78.3	100.0	89.2	12/08/2014	72.1	98.8	85.5	Excellent		2033	AC - Mill and Overlay	$169,812		
0000031050	2505295	BARONNE ST	ST JOSEPH ST	HOWARD AVE	36	2	189	Composite	Minor Arterial	Local	CENTRAL BUSINESS DISTRICT	7,500	34	Weak	45.7	100.0	72.9	12/08/2014	40.3	98.8	69.6	Fair		2027	AC - Mill and Overlay	$10,175		
0000031060	2505292	BARONNE ST	HOWARD AVE	HOWARD AVE	68	2	578	Composite	Minor Arterial	Local	CENTRAL BUSINESS DISTRICT	7,500	34	Weak	29.2	100.0	64.6	12/08/2014	24.9	98.8	61.9	Fair		2022	AC - Mill and Overlay	$27,460		
0000031070	2505297	BARONNE ST	HOWARD AVE	PONTCH W ON RAMP	437	2	1,988	Composite	Minor Arterial	Local	CENTRAL BUSINESS DISTRICT	7,500	34	Weak	57.5	100.0	78.8	12/08/2014	51.0	98.8	74.9	Good		2029	AC - Mill and Overlay	$112,266		
0000031080	2505289	BARONNE ST	PONTCH W ONRAMP	CALLIOPE ST	218	2	1,007	Composite	Local	None	CENTRAL CITY	1,000	26	Weak	53.2	100.0	76.6	12/08/2014	47.6	98.9	73.3	Good		2030	AC - Mill and Overlay	$58,305		
0000031090	2500418	BARONNE ST	CALLIOPE ST	CLIO ST	206	2	903	Composite	Local	None	CENTRAL CITY	1,000	26	Weak	40.4	42.0	41.2	12/08/2014	35.9	37.4	36.7	Very Poor		2016	AC - Mill and Overlay with Base Repairs	$55,549		
0000031100	2505287	BARONNE ST	CLIO ST	ERATO ST	364	2	1,579	Composite	Local	None	CENTRAL CITY	1,000	26	Weak	65.2	40.9	53.1	12/08/2014	58.7	36.4	47.6	Poor		2016	AC - Mill and Overlay	$64,688		

DRAFT

Appendix A RoadMatrix Section Attributes

															Field Measured Conditions				2016 Predicted Conditions									
SectionID	SEGMENTID	Street	From	To	Length (ft)	Lanes	Area (yd^2)	Pavement Type	Functional Class	FHWA Route	Neighborhood	AADT	EGT	Subgrade Strength	RCI	SDI	PCI	PCI Date	RCIYr1	SDIYr1	PCIYr1	PCI Class	Destroyed Road	Need Year (Adjusted)	Need Recommended Rehab (PCI Trigger)	Need Cost (PCI Trigger)	Last Rehab	Last Rehab Date
0000031110	2505268	BARONNE ST	ERATO ST	THALIA ST	300	2	1,388	Composite	Local	None	CENTRAL CITY	1,000	26	Weak	59.1	46.0	52.6	12/08/2014	52.9	40.9	46.9	Poor		2016	AC - Mill and Overlay	$56,851		
0000031120	2505270	BARONNE ST	THALIA ST	MARTIN LUTHER KING BLVD	294	2	1,372	Composite	Local	None	CENTRAL CITY	1,000	26	Weak	51.2	42.8	47.0	12/08/2014	45.7	38.2	42.0	Poor		2016	AC - Mill and Overlay	$56,196		
0000031130	2505272	BARONNE ST	MARTIN LUTHER KING BLVD	TERPSICHORE ST	298	2	1,347	Composite	Local	None	CENTRAL CITY	1,000	26	Weak	27.0	49.4	38.2	12/08/2014	23.1	43.9	33.5	Very Poor		2016	AC - Mill and Overlay with Base Repairs	$82,861		
0000031140	2505275	BARONNE ST	TERPSICHORE ST	EUTERPE ST	301	2	1,306	Composite	Local	None	CENTRAL CITY	1,000	26	Weak	39.4	53.8	46.6	12/08/2014	34.8	48.2	41.5	Poor		2016	AC - Mill and Overlay	$53,506		
0000031150	2505451	BARONNE ST	EUTERPE ST	POLYMNIA ST	301	2	1,158	Composite	Local	None	CENTRAL CITY	1,000	26	Weak	38.5	42.4	40.5	12/08/2014	33.9	37.8	35.9	Very Poor		2016	AC - Mill and Overlay with Base Repairs	$71,266		
0000031160	2505447	BARONNE ST	POLYMNIA ST	FELICITY ST	103	2	447	Composite	Local	None	CENTRAL CITY	1,000	26	Weak	17.2	52.3	34.8	12/08/2014	14.2	46.8	30.5	Very Poor		2016	AC - Mill and Overlay with Base Repairs	$27,477		
0000031170	2505449	BARONNE ST	FELICITY ST	ST ANDREW ST	417	2	1,832	Composite	Local	None	CENTRAL CITY	1,000	26	Weak	50.2	49.1	49.7	12/08/2014	44.7	43.6	44.2	Poor		2016	AC - Mill and Overlay	$75,055		
0000031180	2505385	BARONNE ST	ST ANDREW ST	JOSEPHINE ST	312	2	1,399	Composite	Local	None	CENTRAL CITY	1,000	26	Weak	53.9	47.9	50.9	12/08/2014	48.3	42.6	45.5	Poor		2016	AC - Mill and Overlay	$57,320		
0000031190	2505381	BARONNE ST	JOSEPHINE ST	JACKSON AVE	379	2	1,591	Composite	Local	None	CENTRAL CITY	1,000	26	Weak	42.2	46.5	44.4	12/08/2014	37.6	41.4	39.5	Very Poor		2016	AC - Mill and Overlay with Base Repairs	$97,895		
0000031200	2505370	BARONNE ST	JACKSON AVE	PHILIP ST	528	2	2,204	Composite	Local	None	CENTRAL CITY	1,000	26	Weak	32.5	17.4	25.0	12/08/2014	28.1	14.4	21.3	Very Poor		2016	PCC - Reconstruction (Minor Collector/Local)	$1,062,128		
0000031210	2505453	CARONDELET ST	JOSEPHINE ST	ST ANDREW ST	330	2	1,389	Composite	Local	None	CENTRAL CITY	1,000	26	Weak	37.4	12.3	24.9	12/08/2014	32.7	9.3	21.0	Very Poor		2016	PCC - Reconstruction (Minor Collector/Local)	$469,292		
0000031220	2505455	CARONDELET ST	ST ANDREW ST	ST MARY ST	227	2	999	Composite	Local	None	CENTRAL CITY	1,000	26	Weak	26.3	8.7	17.5	12/08/2014	22.3	5.7	14.0	Very Poor		2016	PCC - Reconstruction (Minor Collector/Local)	$481,524		
0000031230	2505457	CARONDELET ST	ST MARY ST	FELICITY ST	233	2	958	Composite	Local	None	CENTRAL CITY	1,000	26	Weak	14.5	8.7	11.6	12/08/2014	11.5	5.7	8.6	Failure		2016	PCC - Reconstruction (Minor Collector/Local)	$461,816		
0000031240	2505461	CARONDELET ST	FELICITY ST	POLYMNIA ST	203	2	906	Composite	Local	None	CENTRAL CITY	1,000	26	Weak	10.7	33.9	22.3	12/08/2014	7.7	29.4	18.6	Very Poor		2016	PCC - Reconstruction (Minor Collector/Local)	$436,858		
0000031250	2505459	CARONDELET ST	POLYMNIA ST	EUTERPE ST	300	2	1,352	Composite	Local	None	CENTRAL CITY	1,000	26	Weak	20.5	41.8	31.2	12/08/2014	17.1	37.2	27.2	Very Poor		2016	AC - Mill and Overlay with Base Repairs	$83,210		
0000031260	2505463	CARONDELET ST	EUTERPE ST	TERPSICHORE ST	301	2	1,326	Composite	Local	None	CENTRAL CITY	1,000	26	Weak	13.6	1.7	7.7	12/08/2014	10.6	0.0	5.3	Failure		2016	PCC - Reconstruction (Minor Collector/Local)	$639,033		
0000031270	2505277	CARONDELET ST	TERPSICHORE ST	MARTIN LUTHER KING BLVD	298	2	1,310	Composite	Local	None	CENTRAL CITY	1,000	26	Weak	7.1	3.9	5.5	12/08/2014	4.1	0.9	2.5	Failure		2016	PCC - Reconstruction (Minor Collector/Local)	$631,535		
0000031280	2505304	CARONDELET ST	MARTIN LUTHER KING BLVD	THALIA ST	294	2	1,363	Composite	Local	None	CENTRAL CITY	1,000	26	Weak	44.5	36.4	40.5	12/08/2014	39.7	31.7	35.7	Very Poor		2016	AC - Mill and Overlay with Base Repairs	$83,880		
0000031290	2505301	CARONDELET ST	THALIA ST	ERATO ST	299	2	1,261	Composite	Local	None	CENTRAL CITY	1,000	26	Weak	56.5	49.9	53.2	12/08/2014	50.6	44.4	47.5	Poor		2016	AC - Mill and Overlay	$51,668		
0000031300	2504631	CARONDELET ST	ERATO ST	CLIO ST	364	2	1,610	Composite	Local	None	CENTRAL CITY	1,000	26	Weak	69.3	53.6	61.5	12/08/2014	62.9	48.0	55.5	Fair		2017	AC - Mill and Overlay	$67,579		
0000031310	2500419	CARONDELET ST	CLIO ST	CALLIOPE ST	207	2	902	Composite	Local	None	CENTRAL CITY	1,000	26	Weak	35.5	46.2	40.9	12/08/2014	30.8	41.1	36.0	Very Poor		2016	AC - Mill and Overlay with Base Repairs	$55,508		
0000031320	2524285	CARONDELET ST	ST CHARLES EXIT	PONTCH EX W	143	2	809	Composite	Local	None	CENTRAL CITY	1,000	26	Weak	57.1	96.1	76.6	12/08/2014	51.1	94.7	72.9	Good		2027	AC - Mill and Overlay	$43,465		
0000031330	2505574	CARONDELET ST	PONTCH EX W	HOWARD AVE	454	2	2,033	Composite	Minor Arterial	Local	CENTRAL BUSINESS DISTRICT	7,500	34	Weak	57.4	78.7	68.1	12/08/2014	50.9	72.5	61.7	Fair		2019	AC - Mill and Overlay	$89,692		
0000031340	2505808	CARONDELET ST	HOWARD AVE	ST JOSEPH ST	202	2	904	Composite	Minor Arterial	Local	CENTRAL BUSINESS DISTRICT	7,500	34	Weak	33.3	78.2	55.8	12/08/2014	28.6	71.9	50.3	Poor		2016	AC - Mill and Overlay	$37,041		
0000031350	2505605	CARONDELET ST	ST JOSEPH ST	JULIA ST	578	2	2,587	Composite	Minor Arterial	Local	CENTRAL BUSINESS DISTRICT	7,500	34	Weak	77.9	85.9	81.9	12/08/2014	71.6	81.9	76.8	Good		2023	AC - Mill and Overlay	$125,949		
0000031360	2505714	CARONDELET ST	JULIA ST	GIROD ST	537	2	2,465	Composite	Minor Arterial	Local	CENTRAL BUSINESS DISTRICT	7,500	34	Weak	63.8	83.6	73.7	12/08/2014	56.7	78.5	67.6	Fair		2021	AC - Mill and Overlay	$114,252		
0000031370	2505712	CARONDELET ST	GIROD ST	LAFAYETTE ST	364	2	1,602	Composite	Minor Arterial	Local	CENTRAL BUSINESS DISTRICT	7,500	34	Weak	53.4	78.3	65.9	12/08/2014	47.5	72.1	59.8	Fair		2018	AC - Mill and Overlay	$68,938		
0000031380	2505705	CARONDELET ST	LAFAYETTE ST	POYDRAS ST	437	2	2,040	Composite	Minor Arterial	Local	CENTRAL BUSINESS DISTRICT	7,500	34	Weak	68.0	71.5	69.8	12/08/2014	60.8	64.5	62.7	Fair		2019	AC - Mill and Overlay	$89,996		
0000031390	2505700	CARONDELET ST	PERDIDO ST	POYDRAS ST	304	2	1,396	Composite	Minor Arterial	Local	CENTRAL BUSINESS DISTRICT	7,500	34	Weak	52.9	41.3	47.1	12/08/2014	47.0	36.4	41.7	Poor		2016	AC - Mill and Overlay	$57,179		
0000031400	2505698	CARONDELET ST	PERDIDO ST	UNION ST	241	2	1,088	Composite	Minor Arterial	Local	CENTRAL BUSINESS DISTRICT	7,500	34	Weak	78.9	55.5	67.2	12/08/2014	72.8	49.4	61.1	Fair		2018	AC - Mill and Overlay	$46,829		
0000031410	2505696	CARONDELET ST	UNION ST	GRAVIER ST	210	2	932	Composite	Minor Arterial	Local	CENTRAL BUSINESS DISTRICT	7,500	34	Weak	54.5	71.6	63.0	12/08/2014	48.3	64.6	56.5	Fair		2017	AC - Mill and Overlay	$39,114		
0000031420	2502719	CARONDELET ST	GRAVIER ST	COMMON ST	295	2	1,297	Composite	Minor Arterial	Local	CENTRAL BUSINESS DISTRICT	7,500	34	Weak	47.3	65.9	56.6	12/08/2014	41.7	58.7	50.2	Poor		2016	AC - Mill and Overlay	$53,137		
0000031430	2512173	CARONDELET ST	COMMON ST	CANAL ST	447	2	1,867	Composite	Minor Arterial	Local	CENTRAL BUSINESS DISTRICT	7,500	34	Weak	50.9	53.9	52.4	12/08/2014	45.1	48.0	46.6	Poor		2016	AC - Mill and Overlay	$76,489		
0000031440	2512177	BOURBON ST	CANAL ST	IBERVILLE ST	385	1	956	Flexible	Major Collector	None	CENTRAL BUSINESS DISTRICT	5,000	30	Weak	31.0	41.9	36.5	12/11/2014	19.1	29.6	24.4	Very Poor		2016	AC - Reconstruction (Arterial/Major Collector)	$273,424		
0000031450	2511974	BOURBON ST	IBERVILLE ST	BIENVILLE ST	358	1	855	Flexible	Major Collector	None	FRENCH QUARTER	5,000	30	Weak	29.6	42.6	36.1	12/08/2014	18.1	30.7	24.4	Very Poor		2016	AC - Reconstruction (Arterial/Major Collector)	$244,445		
0000031460	2511976	BOURBON ST	BIENVILLE ST	CONTI ST	364	1	860	Flexible	Major Collector	None	FRENCH QUARTER	5,000	30	Weak	25.6	49.9	37.8	12/08/2014	15.4	40.8	28.1	Very Poor		2016	AC - Mill and Overlay with Base Repairs	$52,930		
0000031470	2512315	BOURBON ST	CONTI ST	ST LOUIS ST	351	1	830	Flexible	Major Collector	None	FRENCH QUARTER	5,000	30	Weak	37.3	53.8	45.6	12/08/2014	24.5	45.4	35.0	Very Poor		2016	AC - Mill and Overlay with Base Repairs	$51,064		
0000031480	2512317	BOURBON ST	ST LOUIS ST	TOULOUSE ST	363	1	1,147	Flexible	Major Collector	None	FRENCH QUARTER	5,000	30	Weak	38.8	67.1	53.0	12/08/2014	25.9	61.2	43.6	Poor		2016	AC - Mill and Overlay	$46,966		
0000031490	2511992	BOURBON ST	TOULOUSE ST	ST PETER ST	360	1	808	Flexible	Major Collector	None	FRENCH QUARTER	5,000	30	Weak	30.7	53.9	42.3	12/08/2014	18.9	45.6	32.3	Very Poor		2016	AC - Mill and Overlay with Base Repairs	$49,689		
0000031500	2512000	BOURBON ST	ST PETER ST	ORLEANS AVE	195	1	512	Flexible	Major Collector	None	FRENCH QUARTER	5,000	30	Weak	21.3	67.4	44.4	12/08/2014	12.9	61.6	37.3	Very Poor		2016	AC - Mill and Overlay with Base Repairs	$31,531		
0000031510	2511998	BOURBON ST	ORLEANS AVE	ST ANN ST	208	1	467	Flexible	Major Collector	None	FRENCH QUARTER	5,000	30	Weak	16.7	60.0	38.4	12/08/2014	10.2	52.8	31.5	Very Poor		2016	AC - Mill and Overlay with Base Repairs	$28,728		
0000031520	2511996	BOURBON ST	ST ANN ST	DUMAINE ST	361	1	905	Flexible	Major Collector	None	FRENCH QUARTER	5,000	30	Weak	15.1	64.1	39.6	12/08/2014	9.2	57.8	33.5	Very Poor		2016	AC - Mill and Overlay with Base Repairs	$55,706		
0000031530	2512266	BOURBON ST	DUMAINE ST	ST PHILIP ST	368	1	905	Flexible	Major Collector	None	FRENCH QUARTER	5,000	30	Weak	46.9	73.7	60.3	12/08/2014	36.9	68.5	52.7	Poor		2016	AC - Mill and Overlay	$37,082		
0000031540	2512252	BOURBON ST	ST PHILIP ST	URSULINES AVE	360	1	877	Flexible	Major Collector	None	FRENCH QUARTER	5,000	30	Weak	48.7	61.2	55.0	12/08/2014	39.3	54.2	46.8	Poor		2016	AC - Mill and Overlay	$35,912		
0000031550	2512262	BOURBON ST	URSULINES AVE	GOVERNOR NICHOLLS ST	357	1	895	Flexible	Major Collector	None	FRENCH QUARTER	5,000	30	Weak	38.4	51.3	44.9	12/08/2014	25.5	42.5	34.0	Very Poor		2016	AC - Mill and Overlay with Base Repairs	$55,084		
0000031560	2512258	BOURBON ST	GOVERNOR NICHOLLS ST	BARRACKS ST	360	1	912	Flexible	Major Collector	None	FRENCH QUARTER	5,000	30	Weak	43.4	55.4	49.4	12/08/2014	31.9	47.4	39.7	Very Poor		2016	AC - Mill and Overlay with Base Repairs	$56,116		
0000031570	2512260	BOURBON ST	BARRACKS ST	ESPLANADE AVE	254	1	601	Flexible	Major Collector	None	FRENCH QUARTER	5,000	30	Weak	44.7	56.3	50.5	12/08/2014	33.8	48.5	41.2	Poor		2016	AC - Mill and Overlay	$24,598		
0000031580	2512381	ROYAL ST	ESPLANADE AVE	BARRACKS ST	254	1	656	Composite	Major Collector	Local	FRENCH QUARTER	5,000	34	Weak	56.6	97.7	77.2	12/12/2014	50.3	96.6	73.5	Good		2028	AC - Mill and Overlay	$36,111		
0000031590	2512384	ROYAL ST	BARRACKS ST	GOVERNOR NICHOLLS ST	360	1	894	Composite	Major Collector	Local	FRENCH QUARTER	5,000	34	Weak	58.6	95.0	76.8	12/12/2014	52.0	93.5	72.8	Good		2026	AC - Mill and Overlay	$46,897		
0000031600	2512264	ROYAL ST	GOVERNOR NICHOLLS ST	URSULINES AVE	357	1	904	Composite	Major Collector	Local	FRENCH QUARTER	5,000	34	Weak	57.2	86.6	71.9	12/12/2014	50.8	83.1	67.0	Fair		2021	AC - Mill and Overlay	$41,893		
0000031610	2512305	ROYAL ST	URSULINES AVE	ST PHILIP ST	360	1	903	Composite	Major Collector	Local	FRENCH QUARTER	5,000	34	Weak	61.4	97.9	79.7	12/12/2014	54.5	96.8	75.7	Good		2029	AC - Mill and Overlay	$50,973		
0000031620	2512297	ROYAL ST	ST PHILIP ST	DUMAINE ST	365	1	933	Composite	Major Collector	Local	FRENCH QUARTER	5,000	34	Weak	49.0	87.3	68.2	12/12/2014	43.2	84.1	63.7	Fair		2020	AC - Mill and Overlay	$42,172		
0000031630	2512299	ROYAL ST	DUMAINE ST	ST ANN ST	361	1	837	Composite	Major Collector	Local	FRENCH QUARTER	5,000	34	Weak	54.5	87.6	71.1	12/12/2014	48.5	84.4	66.5	Fair		2021	AC - Mill and Overlay	$38,772		
0000031640	2512301	ROYAL ST	ST ANN ST	PERE ANTOINE AL	159	1	356	Composite	Major Collector	Local	FRENCH QUARTER	5,000	34	Weak	58.7	78.7	68.7	12/12/2014	52.0	72.5	62.3	Fair		2019	AC - Mill and Overlay	$15,688		
0000031650	2512242	ROYAL ST	PERE ANTOINE AL	ORLEANS AVE	54	1	134	Composite	Major Collector	Local	FRENCH QUARTER	5,000	34	Weak	63.6	86.8	75.2	12/12/2014	56.5	83.4	70.0	Good		2022	AC - Mill and Overlay	$6,370		
0000031660	2512241	ROYAL ST	ORLEANS AVE	PIRATE AL	60	1	146	Composite	Major Collector	Local	FRENCH QUARTER	5,000	34	Weak	22.3	88.5	55.4	12/17/2014	18.4	85.5	52.0	Poor		2016	AC - Mill and Overlay	$5,989		
0000031670	2512327	ROYAL ST	PIRATE AL	ST PETER ST	135	1	332	Composite	Major Collector	Local	FRENCH QUARTER	5,000	34	Weak	51.8	74.5	63.2	12/17/2014	46.0	67.7	56.9	Fair		2017	AC - Mill and Overlay	$13,943		
0000031680	2512329	ROYAL ST	ST PETER ST	TOULOUSE ST	361	1	862	Composite	Major Collector	Local	FRENCH QUARTER	5,000	34	Weak	63.9	79.6	71.8	12/17/2014	56.8	73.6	65.2	Fair		2020	AC - Mill and Overlay	$38,972		
0000031690	2512325	ROYAL ST	TOULOUSE ST	ST LOUIS ST	364	1	895	Composite	Major Collector	Local	FRENCH QUARTER	5,000	34	Weak	26.5	79.1	52.8	12/17/2014	22.3	73.0	47.7	Poor		2016	AC - Mill and Overlay	$36,677		
0000031700	2512321	ROYAL ST	ST LOUIS ST	CONTI ST	352	1	849	Composite	Major Collector	Local	FRENCH QUARTER	5,000	34	Weak	33.0	83.3	58.2	12/17/2014	28.3	78.1	53.2	Poor		2016	AC - Mill and Overlay	$34,792		
0000031710	2512319	ROYAL ST	CONTI ST	BIENVILLE ST	362	1	838	Composite	Major Collector	Local	FRENCH QUARTER	5,000	34	Weak	39.0	88.6	63.8	12/17/2014	34.0	85.6	59.8	Fair		2019	AC - Mill and Overlay	$36,953		
0000031720	2512184	ROYAL ST	BIENVILLE ST	IBERVILLE ST	360	1	877	Composite	Major Collector	Local	FRENCH QUARTER	5,000	34	Weak	49.5	99.7	74.6	12/17/2014	43.7	98.6	71.2	Good		2028	AC - Mill and Overlay	$48,298		
0000031730	2512182	ROYAL ST	IBERVILLE ST	CANAL ST	385	1	929	Composite	Major Collector	Local	CENTRAL BUSINESS DISTRICT	5,000	34	Weak	24.8	81.2	53.0	12/17/2014	20.7	75.6	48.2	Poor		2016	AC - Mill and Overlay	$38,037		
0000031740	2502722	ST CHARLES AVE	CANAL ST	COMMON ST	380	2	1,621	Composite	Minor Arterial	Local	CENTRAL BUSINESS DISTRICT	7,500	34	Weak	28.7	56.5	42.6	12/17/2014	24.5	50.2	37.4	Very Poor		2016	AC - Mill and Overlay with Base Repairs	$99,762		
0000031750	2502720	ST CHARLES AVE	COMMON ST	GRAVIER ST	274	2	1,180	Composite	Minor Arterial	Local	CENTRAL BUSINESS DISTRICT	7,500	34	Weak	43.4	83.5	63.5	12/17/2014	38.4	78.4	58.4	Fair		2018	AC - Mill and Overlay	$50,778		
0000031760	2505725	ST CHARLES AVE	GRAVIER ST	UNION ST	165	2	747	Composite	Minor Arterial	Local	CENTRAL BUSINESS DISTRICT	7,500	34	Weak	34.4	80.1	57.3	12/17/2014	29.6	74.2	51.9	Poor		2016	AC - Mill and Overlay	$30,583		

DRAFT

Appendix A RoadMatrix Section Attributes

															Field Measured Conditions				2016 Predicted Conditions									
SectionID	SEGMENTID	Street	From	To	Length (ft)	Lanes	Area (yd^2)	Pavement Type	Functional Class	FHWA Route	Neighborhood	AADT	EGT	Subgrade Strength	RCI	SDI	PCI	PCI Date	RCIYr1	SDIYr1	PCIYr1	PCI Class	Destroyed Road	Need Year (Adjusted)	Need Recommended Rehab (PCI Trigger)	Need Cost (PCI Trigger)	Last Rehab	Last Rehab Date
0000031770	2530207	ST CHARLES AVE	UNION ST	PERDIDO ST	217	2	982	Composite	Minor Arterial	Local	CENTRAL BUSINESS DISTRICT	7,500	34	Weak	49.7	82.3	66.0	12/17/2014	43.9	76.9	60.4	Fair		2018	AC - Mill and Overlay	$42,272		
0000031780	2505727	ST CHARLES AVE	PERDIDO ST	POYDRAS ST	301	2	1,083	Composite	Minor Arterial	Local	CENTRAL BUSINESS DISTRICT	7,500	34	Weak	51.4	88.3	69.9	12/17/2014	45.6	85.3	65.5	Fair		2021	AC - Mill and Overlay	$50,183		
0000031790	2505708	ST CHARLES AVE	POYDRAS ST	N MAESTRI PL	206	2	674	Composite	Minor Arterial	Local	CENTRAL BUSINESS DISTRICT	7,500	34	Weak	54.7	84.5	69.6	12/08/2014	48.7	79.8	64.3	Fair		2020	AC - Mill and Overlay	$30,457		
0000031800	2505608	ST CHARLES AVE	N MAESTRI PL	S MAESTRI PL	399	2	1,342	Composite	Minor Arterial	Local	CENTRAL BUSINESS DISTRICT	7,500	34	Weak	88.8	71.9	80.4	12/08/2014	85.8	64.9	75.4	Good		2023	AC - Mill and Overlay	$65,317		
0000031810	2505609	ST CHARLES AVE	S MAESTRI PL	GIROD ST	196	2	874	Composite	Minor Arterial	Local	CENTRAL BUSINESS DISTRICT	7,500	34	Weak	69.7	87.9	78.8	12/08/2014	62.6	84.8	73.7	Good		2023	AC - Mill and Overlay	$42,547		
0000031820	2505606	ST CHARLES AVE	GIROD ST	JULIA ST	538	2	2,193	Composite	Minor Arterial	Local	CENTRAL BUSINESS DISTRICT	7,500	34	Weak	58.4	85.0	71.7	12/08/2014	51.8	80.5	66.2	Fair		2020	AC - Mill and Overlay	$99,158		
0000031830	2505718	ST CHARLES AVE	JULIA ST	ST JOSEPH ST	578	2	2,589	Composite	Minor Arterial	Local	CENTRAL BUSINESS DISTRICT	7,500	34	Weak	36.8	82.7	59.8	12/08/2014	31.9	77.4	54.7	Poor		2016	AC - Mill and Overlay	$106,034		
0000031840	2505812	ST CHARLES AVE	ST JOSEPH ST	LEE CIRCLE	236	2	814	Composite	Minor Arterial	Local	CENTRAL BUSINESS DISTRICT	7,500	34	Weak	55.5	82.3	68.9	12/08/2014	49.4	76.9	63.2	Fair		2019	AC - Mill and Overlay	$35,924		
0000031850	2505836	ST CHARLES AVE	LEE CIRCLE	CALLIOPE ST	457	2	2,145	Composite	Minor Arterial	Local	CENTRAL BUSINESS DISTRICT	7,500	34	Weak	54.3	84.0	69.2	12/03/2014	48.3	79.1	63.7	Fair		2019	AC - Mill and Overlay	$94,627		
0000031860	2524547	ST CHARLES AVE	CALLIOPE ST	CLIO ST	222	2	720	Composite	Minor Arterial	Local	CENTRAL CITY	7,500	34	Weak	30.6	37.7	34.2	12/03/2014	26.2	32.7	29.5	Very Poor		2016	AC - Mill and Overlay with Base Repairs	$44,275		
0000031870	2504633	ST CHARLES AVE	CLIO ST	ERATO ST	364	2	1,065	Composite	Minor Arterial	Local	CENTRAL CITY	7,500	34	Weak	58.5	79.4	69.0	12/03/2014	51.9	73.4	62.7	Fair		2019	AC - Mill and Overlay	$46,971		
0000031880	2504635	ST CHARLES AVE	ERATO ST	THALIA ST	299	2	970	Composite	Minor Arterial	Local	CENTRAL CITY	7,500	34	Weak	47.4	74.1	60.5	12/03/2014	41.8	67.3	54.6	Poor		2016	AC - Mill and Overlay	$39,735		
0000031890	2504637	ST CHARLES AVE	THALIA ST	MARTIN LUTHER KING BLVD	295	2	991	Composite	Minor Arterial	Local	CENTRAL CITY	7,500	34	Weak	33.6	32.5	33.1	12/03/2014	28.9	27.9	28.4	Very Poor		2016	AC - Mill and Overlay with Base Repairs	$60,970		
0000031900	2505179	ST CHARLES AVE	MARTIN LUTHER KING BLVD	MARTIN LUTHER KING BLVD	27	2	114	Composite	Minor Arterial	Local	CENTRAL CITY	7,500	34	Weak	18.0	85.8	51.9	12/03/2014	14.7	81.8	48.3	Poor		2016	AC - Mill and Overlay	$4,688		
0000031910	2505529	ST CHARLES AVE	MARTIN LUTHER KING BLVD	TERPSICHORE ST	298	2	1,013	Composite	Minor Arterial	Local	CENTRAL CITY	7,500	34	Weak	34.0	0.8	17.0	12/03/2014	29.2	0.0	14.6	Very Poor		2016	PCC - Reconstruction (Arterial/Major Collector)	$488,379		
0000031920	2505523	ST CHARLES AVE	TERPSICHORE ST	EUTERPE ST	300	2	1,042	Composite	Minor Arterial	Local	CENTRAL CITY	7,500	34	Weak	35.8	0.1	18.0	12/03/2014	30.9	0.0	15.5	Very Poor		2016	PCC - Reconstruction (Arterial/Major Collector)	$502,090		
0000031930	2505525	ST CHARLES AVE	EUTERPE ST	POLYMNIA ST	301	2	1,033	Composite	Minor Arterial	Local	CENTRAL CITY	7,500	34	Weak	39.0	3.1	21.1	12/03/2014	34.0	0.7	17.4	Very Poor		2016	PCC - Reconstruction (Arterial/Major Collector)	$498,127		
0000031940	2505495	ST CHARLES AVE	POLYMNIA ST	FELICITY ST	304	2	1,009	Composite	Minor Arterial	Local	CENTRAL CITY	7,500	34	Weak	14.4	0.0	7.2	12/03/2014	11.6	0.0	5.8	Failure		2016	PCC - Reconstruction (Arterial/Major Collector)	$486,291		
0000031950	2505493	ST CHARLES AVE	FELICITY ST	ST MARY ST	253	2	792	Composite	Minor Arterial	Local	CENTRAL CITY	7,500	34	Weak	25.4	0.0	12.7	12/03/2014	21.2	0.0	10.6	Very Poor		2016	PCC - Reconstruction (Arterial/Major Collector)	$381,963		
0000031960	2505465	ST CHARLES AVE	ST MARY ST	ST ANDREW ST	246	2	841	Composite	Minor Arterial	Local	CENTRAL CITY	7,500	34	Weak	38.1	0.0	19.1	12/03/2014	33.1	0.0	16.6	Very Poor		2016	PCC - Reconstruction (Arterial/Major Collector)	$405,153		
0000031970	2505505	ST CHARLES AVE	ST ANDREW ST	JOSEPHINE ST	352	2	1,306	Composite	Minor Arterial	Local	CENTRAL CITY	7,500	34	Weak	44.2	0.0	22.1	12/03/2014	39.1	0.0	19.6	Very Poor		2016	PCC - Reconstruction (Arterial/Major Collector)	$629,661		
0000031980	2559731	ST CHARLES AVE	JOSEPHINE ST	JACKSON AVE	375	2	999	Composite	Minor Arterial	Local	CENTRAL CITY	7,500	34	Weak	41.3	26.8	34.1	12/03/2014	36.4	22.6	29.5	Very Poor		2016	AC - Mill and Overlay with Base Repairs	$61,483		
0000031990	2504957	ST CHARLES AVE	JACKSON AVE	PHILIP ST	404	2	1,390	Composite	Minor Arterial	Local	CENTRAL CITY	7,500	34	Weak	47.8	39.6	44.7	12/03/2014	44.0	34.7	39.4	Very Poor		2016	AC - Mill and Overlay with Base Repairs	$85,541		
0000032000	2559732	ST CHARLES AVE	PHILIP ST	PHILIP ST	197	2	793	Composite	Minor Arterial	Local	CENTRAL CITY	7,500	34	Weak	46.1	51.2	48.6	12/03/2014	40.6	45.4	43.0	Poor		2016	AC - Mill and Overlay	$32,471		
0000032010	2505395	ST CHARLES AVE	PHILIP ST	1ST ST	230	2	776	Composite	Minor Arterial	Local	CENTRAL CITY	7,500	34	Weak	39.6	0.0	19.8	12/03/2014	34.7	0.0	17.4	Very Poor		2016	PCC - Reconstruction (Arterial/Major Collector)	$374,090		
0000032020	2505393	ST CHARLES AVE	1ST ST	2ND ST	304	2	984	Composite	Minor Arterial	Local	CENTRAL CITY	7,500	34	Weak	65.7	4.2	35.0	12/03/2014	58.6	1.8	30.2	Very Poor		2016	AC - Mill and Overlay with Base Repairs	$60,546		
0000032030	2505414	ST CHARLES AVE	2ND ST	3RD ST	304	2	1,035	Composite	Minor Arterial	Local	CENTRAL CITY	7,500	34	Weak	42.9	4.4	23.7	12/03/2014	35.0	2.0	20.0	Very Poor		2016	PCC - Reconstruction (Arterial/Major Collector)	$498,716		
0000032040	2505410	ST CHARLES AVE	3RD ST	4TH ST	304	2	811	Composite	Minor Arterial	Local	CENTRAL CITY	7,500	34	Weak	54.4	18.3	36.3	12/03/2014	48.4	14.9	31.7	Very Poor		2016	AC - Mill and Overlay with Base Repairs	$49,922		
0000032050	2505408	ST CHARLES AVE	4TH ST	WASHINGTON AVE	320	2	1,165	Composite	Minor Arterial	Local	CENTRAL CITY	7,500	34	Weak	38.2	0.0	19.1	12/03/2014	33.2	0.0	16.6	Very Poor		2016	PCC - Reconstruction (Arterial/Major Collector)	$561,430		
0000032060	2505159	ST CHARLES AVE	WASHINGTON AVE	CONERY ST	259	2	843	Composite	Minor Arterial	Local	CENTRAL CITY	7,500	34	Weak	45.0	6.0	25.5	12/03/2014	39.8	3.6	21.7	Very Poor		2016	PCC - Reconstruction (Arterial/Major Collector)	$406,171		
0000032070	2504178	ST CHARLES AVE	CONERY ST	6TH ST	254	2	858	Composite	Minor Arterial	Local	CENTRAL CITY	7,500	34	Weak	38.9	0.0	19.5	12/03/2014	33.9	0.0	17.0	Very Poor		2016	PCC - Reconstruction (Arterial/Major Collector)	$413,668		
0000032080	2503738	ST CHARLES AVE	6TH ST	7TH ST	304	2	894	Composite	Minor Arterial	Local	CENTRAL CITY	7,500	34	Weak	44.3	13.3	28.8	12/03/2014	39.2	10.6	24.9	Very Poor		2016	PCC - Reconstruction (Arterial/Major Collector)	$431,128		
0000032090	2503730	ST CHARLES AVE	7TH ST	8TH ST	303	2	1,053	Composite	Minor Arterial	Local	CENTRAL CITY	7,500	34	Weak	43.5	0.0	21.8	12/03/2014	38.5	0.0	19.3	Very Poor		2016	PCC - Reconstruction (Arterial/Major Collector)	$507,445		
0000032100	2504187	ST CHARLES AVE	8TH ST	HARMONY ST	143	2	473	Composite	Minor Arterial	Local	CENTRAL CITY	7,500	34	Weak	33.6	0.0	16.8	12/03/2014	28.9	0.0	14.5	Very Poor		2016	PCC - Reconstruction (Arterial/Major Collector)	$227,935		
0000032110	2504183	ST CHARLES AVE	HARMONY ST	TOLEDANO ST	283	2	929	Composite	Minor Arterial	Local	CENTRAL CITY	7,500	34	Weak	55.8	11.1	33.5	12/03/2014	49.6	8.7	29.2	Very Poor		2016	AC - Mill and Overlay with Base Repairs	$57,155		
0000032120	2500279	ST CHARLES AVE	TOLEDANO ST	TOLEDANO ST	41	2	218	Composite	Minor Arterial	Local	CENTRAL CITY	7,500	34	Weak	44.9	48.7	46.8	12/03/2014	39.7	42.9	41.3	Poor		2016	AC - Mill and Overlay	$8,925		
0000032130	2504340	ST CHARLES AVE	TOLEDANO ST	LOUISIANA AVE	370	2	1,174	Composite	Minor Arterial	Local	MILAN	7,500	34	Weak	34.4	29.7	32.1	12/03/2014	29.6	25.4	27.5	Very Poor		2016	AC - Mill and Overlay with Base Repairs	$72,223		
0000032140	2504299	ST CHARLES AVE	LOUISIANA AVE	LOUISIANA AVE	49	2	155	Composite	Minor Arterial	Local	MILAN	7,500	34	Weak	26.7	87.0	56.9	12/03/2014	22.5	83.7	53.1	Poor		2016	AC - Mill and Overlay	$6,358		
0000032150	2504173	ST CHARLES AVE	LOUISIANA AVE	DELACHAISE ST	375	2	1,083	Composite	Minor Arterial	Local	MILAN	7,500	34	Weak	22.4	9.5	16.0	12/03/2014	18.5	7.1	12.8	Very Poor		2016	PCC - Reconstruction (Arterial/Major Collector)	$522,173		
0000032160	2504169	ST CHARLES AVE	DELACHAISE ST	ALINE ST	59	2	138	Composite	Minor Arterial	Local	MILAN	7,500	34	Weak	1.2	41.5	21.4	12/03/2014	0.0	36.6	18.3	Very Poor		2016	PCC - Reconstruction (Arterial/Major Collector)	$66,678		
0000032170	2504202	ST CHARLES AVE	ALINE ST	FOUCHER ST	308	2	819	Composite	Minor Arterial	Local	MILAN	7,500	34	Weak	44.2	43.5	43.9	12/03/2014	39.1	38.5	38.8	Very Poor		2016	AC - Mill and Overlay with Base Repairs	$50,387		
0000032180	2503588	ST CHARLES AVE	ANTONINE ST	FOUCHER ST	313	2	834	Composite	Minor Arterial	Local	MILAN	7,500	34	Weak	42.0	34.7	38.4	12/03/2014	37.1	29.9	33.5	Very Poor		2016	AC - Mill and Overlay with Base Repairs	$51,296		
0000032190	2503688	ST CHARLES AVE	ANTONINE ST	AMELIA ST	49	2	116	Composite	Minor Arterial	Local	MILAN	7,500	34	Weak	38.8	92.2	65.5	12/03/2014	33.8	90.6	62.2	Fair		2020	AC - Mill and Overlay	$5,260		
0000032200	2503686	ST CHARLES AVE	AMELIA ST	PENISTON ST	264	2	709	Composite	Minor Arterial	Local	MILAN	7,500	34	Weak	23.2	0.0	11.6	12/03/2014	19.2	0.0	9.6	Failure		2016	PCC - Reconstruction (Arterial/Major Collector)	$341,742		
0000032210	2503682	ST CHARLES AVE	PENISTON ST	GENERAL TAYLOR ST	267	2	689	Composite	Minor Arterial	Local	MILAN	7,500	34	Weak	28.6	9.6	19.1	12/03/2014	24.4	7.2	15.8	Very Poor		2016	PCC - Reconstruction (Arterial/Major Collector)	$332,156		
0000032220	2504125	ST CHARLES AVE	GENERAL TAYLOR ST	CONSTANTINOPLE ST	317	2	857	Composite	Minor Arterial	Local	MILAN	7,500	34	Weak	37.9	32.4	35.2	12/03/2014	32.9	27.8	30.4	Very Poor		2016	AC - Mill and Overlay with Base Repairs	$52,705		
0000032230	2504123	ST CHARLES AVE	CONSTANTINOPLE ST	MARENGO ST	359	2	928	Composite	Minor Arterial	Local	MILAN	7,500	34	Weak	31.6	9.4	20.5	12/03/2014	27.1	7.0	17.1	Very Poor		2016	PCC - Reconstruction (Arterial/Major Collector)	$447,195		
0000032240	2504164	ST CHARLES AVE	MARENGO ST	PALM TER	113	2	285	Composite	Minor Arterial	Local	MILAN	7,500	34	Weak	39.2	27.7	33.5	12/03/2014	34.2	23.5	28.9	Very Poor		2016	AC - Mill and Overlay with Base Repairs	$17,536		
0000032250	2503560	ST CHARLES AVE	PALM TER	MILAN ST	249	2	644	Composite	Minor Arterial	Local	MILAN	7,500	34	Weak	34.6	10.8	22.7	12/03/2014	29.8	8.4	19.1	Very Poor		2016	PCC - Reconstruction (Arterial/Major Collector)	$310,305		
0000032260	2503558	ST CHARLES AVE	MILAN ST	GENERAL PERSHING ST	350	2	1,166	Composite	Minor Arterial	Local	MILAN	7,500	34	Weak	16.5	6.7	11.6	12/03/2014	13.4	4.3	8.9	Failure		2016	PCC - Reconstruction (Arterial/Major Collector)	$562,180		
0000032270	2559257	ST CHARLES AVE	GENERAL PERSHING ST	NAPOLEON AVE	362	2	930	Composite	Minor Arterial	Local	MILAN	7,500	34	Weak	26.1	22.5	24.3	12/03/2014	21.9	18.6	20.3	Very Poor		2016	PCC - Reconstruction (Arterial/Major Collector)	$448,052		
0000032280	2503542	ST CHARLES AVE	NAPOLEON AVE	NAPOLEON AVE	37	2	216	Composite	Minor Arterial	Local	UPTOWN	7,500	34	Weak	20.6	10.0	15.3	12/03/2014	16.9	7.6	12.3	Very Poor		2016	PCC - Reconstruction (Arterial/Major Collector)	$104,220		
0000032290	2503540	ST CHARLES AVE	NAPOLEON AVE	JENA ST	362	2	985	Composite	Minor Arterial	Local	UPTOWN	7,500	34	Weak	19.4	10.3	14.9	12/03/2014	15.9	7.9	11.9	Very Poor		2016	PCC - Reconstruction (Arterial/Major Collector)	$474,776		
0000032300	2503156	ST CHARLES AVE	JENA ST	CADIZ ST	352	2	1,227	Composite	Minor Arterial	Local	UPTOWN	7,500	34	Weak	50.3	14.3	32.3	12/03/2014	44.5	11.5	28.0	Very Poor		2016	AC - Mill and Overlay with Base Repairs	$75,204		
0000032310	2503143	ST CHARLES AVE	CADIZ ST	VALENCE ST	361	2	1,012	Composite	Minor Arterial	Local	UPTOWN	7,500	34	Weak	35.9	9.4	22.7	12/03/2014	31.0	7.0	19.0	Very Poor		2016	PCC - Reconstruction (Arterial/Major Collector)	$487,790		
0000032320	2503138	ST CHARLES AVE	VALENCE ST	BORDEAUX ST	360	2	931	Composite	Minor Arterial	Local	UPTOWN	7,500	34	Weak	38.7	6.7	22.7	12/03/2014	33.7	4.3	19.0	Very Poor		2016	PCC - Reconstruction (Arterial/Major Collector)	$448,641		
0000032330	2504320	ST CHARLES AVE	BORDEAUX ST	UPPERLINE ST	318	2	855	Composite	Minor Arterial	Local	UPTOWN	7,500	34	Weak	41.1	28.4	34.8	12/03/2014	36.2	24.2	30.2	Very Poor		2016	AC - Mill and Overlay with Base Repairs	$52,609		
0000032340	2503401	ST CHARLES AVE	UPPERLINE ST	ROBERT ST	378	2	990	Composite	Minor Arterial	Local	UPTOWN	7,500	34	Weak	27.3	1.1	14.2	12/03/2014	23.1	0.0	11.6	Very Poor		2016	PCC - Reconstruction (Arterial/Major Collector)	$476,972		
0000032350	2503372	ST CHARLES AVE	ROBERT ST	SONIAT ST	338	2	957	Composite	Minor Arterial	Local	UPTOWN	7,500	34	Weak	32.3	15.2	23.8	12/03/2014	27.7	12.3	20.0	Very Poor		2016	PCC - Reconstruction (Arterial/Major Collector)	$461,226		
0000032360	2503363	ST CHARLES AVE	SONIAT ST	DUFOSSAT ST	331	2	814	Composite	Minor Arterial	Local	UPTOWN	7,500	34	Weak	31.8	23.4	27.6	12/03/2014	27.3	19.4	23.4	Very Poor		2016	PCC - Reconstruction (Arterial/Major Collector)	$392,460		
0000032370	2503353	ST CHARLES AVE	DUFOSSAT ST	VALMONT ST	309	2	811	Composite	Minor Arterial	Local	UPTOWN	7,500	34	Weak	27.9	2.5	15.2	12/03/2014	23.7	0.1	11.9	Very Poor		2016	PCC - Reconstruction (Arterial/Major Collector)	$390,907		
0000032380	2501781	ST CHARLES AVE	VALMONT ST	LEONTINE ST	279	2	775	Composite	Minor Arterial	Local	UPTOWN	7,500	34	Weak	28.1	32.4	30.3	12/03/2014	23.9	27.8	25.9	Very Poor		2016	AC - Mill and Overlay with Base Repairs	$47,686		
0000032390	2501775	ST CHARLES AVE	LEONTINE ST	JEFFERSON AVE	229	2	663	Composite	Minor Arterial	Local	UPTOWN	7,500	34	Weak	50.8	52.8	51.8	12/03/2014	45.0	46.9	46.0	Poor		2016	AC - Mill and Overlay	$27,138		
0000032400	2501766	ST CHARLES AVE	JEFFERSON AVE	JEFFERSON AVE	37	2	124	Composite	Minor Arterial	Local	UPTOWN	7,500	34	Weak	3.8	60.6	32.2	12/03/2014	1.4	53.7	27.6	Very Poor		2016	AC - Mill and Overlay with Base Repairs	$7,650		
0000032410	2500152	ST CHARLES AVE	JEFFERSON AVE	OCTAVIA ST	332	2	898	Composite	Minor Arterial	Local	AUDUBON	7,500	34	Weak	51.1	51.3	51.2	12/03/2014	45.3	45.5	45.4	Poor		2016	AC - Mill and Overlay	$36,763		
0000032420	2501754	ST CHARLES AVE	OCTAVIA ST	JOSEPH ST	327	2	947	Composite	Minor Arterial	Local	AUDUBON	7,500	34	Weak	24.9	13.5	19.2	12/03/2014	20.8	10.8	15.8	Very Poor		2016	PCC - Reconstruction (Arterial/Major Collector)	$456,406		
0000032430	2501727	ST CHARLES AVE	JOSEPH ST	ARABELLA ST	298	2	852	Composite	Minor Arterial	Local	AUDUBON	7,500	34	Weak	32.5	0.0	16.3	12/03/2014	27.9	0.0	14.0	Very Poor		2016	PCC - Reconstruction (Arterial/Major Collector)	$410,509		
0000032440	2501721	ST CHARLES AVE	ARABELLA ST	NASHVILLE AVE	312	2	933	Composite	Minor Arterial	Local	AUDUBON	7,500	34	Weak	56.0	47.6	51.8	12/03/2014	49.8	42.0	45.9	Poor		2016	AC - Mill and Overlay	$38,210		
0000032450	2501593	ST CHARLES AVE	NASHVILLE AVE	ROSA PARK	220	2	604	Composite	Minor Arterial	Local	AUDUBON	7,500	34	Weak	61.8	89.2	75.5	12/03/2014	54.8	86.2	70.5	Good		2022	AC - Mill and Overlay	$28,669		
0000032460	2501590	ST CHARLES AVE	ROSA PARK	ELEONORE ST	92	2	244	Composite	Minor Arterial	Local	AUDUBON	7,500	34	Weak	87.1	94.1	90.6	12/03/2014	83.8	92.8	88.3	Excellent		2030	AC - Mill and Overlay	$14,141		
0000032470	2501627	ST CHARLES AVE	ELEONORE ST	STATE ST	257	2	632	Composite	Minor Arterial	Local	AUDUBON	7,500	34	Weak	97.9	96.4	97.2	12/03/2014	96.8	95.0	95.9	Excellent		2038				
0000032480	2501542	ST CHARLES AVE	STATE ST	WEBSTER ST	494	1	1,354	Composite	Minor Arterial	Local	AUDUBON	7,500	34	Weak	56.2	90.2	73.2	12/03/2014	50.0	87.3	68.7	Fair		2022	AC - Mill and Overlay	$64,320		

DRAFT

Stantec

Appendix A RoadMatrix Section Attributes

															Field Measured Conditions				2016 Predicted Conditions									
SectionID	SEGMENTID	Street	From	To	Length (ft)	Lanes	Area (yd^2)	Pavement Type	Functional Class	FHWA Route	Neighborhood	AADT	EGT	Subgrade Strength	RCI	SDI	PCI	PCI Date	RCIYr1	SDIYr1	PCIYr1	PCI Class	Destroyed Road	Need Year (Adjusted)	Need Recommended Rehab (PCI Trigger)	Need Cost (PCI Trigger)	Last Rehab	Last Rehab Date
0000032490	2501539	ST CHARLES AVE	WEBSTER ST	PALMER AVE	152	1	313	Composite	Minor Arterial	Local	AUDUBON	7,500	34	Weak	76.5	91.2	83.9	12/03/2014	70.0	88.9	79.5	Good		2025	AC - Mill and Overlay	$16,011		
0000032500	2501537	ST CHARLES AVE	PALMER AVE	HENRY CLAY AVE	146	1	415	Composite	Minor Arterial	Local	AUDUBON	7,500	34	Weak	65.0	92.1	78.6	12/03/2014	57.8	90.4	74.1	Good		2024	AC - Mill and Overlay	$20,710		
0000032510	2501484	ST CHARLES AVE	HENRY CLAY AVE	CALHOUN ST	256	1	672	Composite	Minor Arterial	Local	AUDUBON	7,500	34	Weak	66.3	94.8	80.6	12/03/2014	59.1	93.4	76.3	Good		2027	AC - Mill and Overlay	$36,091		
0000032520	2501476	ST CHARLES AVE	CALHOUN ST	AUDUBON PARK ENTRANCE	1,006	1	2,696	Composite	Minor Arterial	Local	AUDUBON	7,500	34	Weak	92.6	90.9	91.8	12/03/2014	91.1	88.4	89.8	Excellent		2030	AC - Mill and Overlay	$156,035		
0000032530	2501343	ST CHARLES AVE	AUDUBON PARK ENTRANCE	AUDUBON PARK ENTRANCE	171	1	448	Composite	Minor Arterial	Local	AUDUBON	7,500	34	Weak	79.3	92.0	85.7	12/03/2014	73.3	90.3	81.8	Good		2026	AC - Mill and Overlay	$23,489		
0000032540	2501339	ST CHARLES AVE	AUDUBON PARK ENTRANCE	WALNUT ST	753	1	2,000	Composite	Minor Arterial	Local	AUDUBON	7,500	34	Weak	83.4	88.1	85.8	12/03/2014	78.3	85.0	81.7	Good		2025	AC - Mill and Overlay	$102,327		
0000032550	2559264	ST CHARLES AVE	WALNUT ST	NEWCOMB BLVD	120	1	325	Composite	Minor Arterial	Local	AUDUBON	7,500	34	Weak	63.8	90.4	77.1	12/03/2014	56.7	87.6	72.2	Good		2023	AC - Mill and Overlay	$15,818		
0000032560	2500583	ST CHARLES AVE	NEWCOMB BLVD	AUDUBON ST	166	1	410	Composite	Minor Arterial	Local	AUDUBON	7,500	34	Weak	88.0	82.5	85.3	12/03/2014	84.9	77.2	81.1	Good		2025	AC - Mill and Overlay	$20,984		
0000032570	2500597	ST CHARLES AVE	AUDUBON ST	BROADWAY ST	287	1	731	Composite	Minor Arterial	Local	AUDUBON	7,500	34	Weak	90.2	93.7	92.0	12/03/2014	87.3	92.5	89.9	Excellent		2030	AC - Mill and Overlay	$42,319		
0000032580	2526558	ST CHARLES AVE	BROADWAY ST	BROADWAY ST	29	2	142	Composite	Minor Arterial	Local	AUDUBON	7,500	34	Weak	59.2	94.0	76.6	12/03/2014	52.5	92.8	72.7	Good		2025	AC - Mill and Overlay	$7,247		
0000032590	2500598	ST CHARLES AVE	BROADWAY ST	PINE ST	284	1	737	Composite	Minor Arterial	Local	AUDUBON	7,500	34	Weak	65.3	86.4	75.9	12/03/2014	58.1	82.7	70.4	Good		2022	AC - Mill and Overlay	$35,013		
0000032600	2500599	ST CHARLES AVE	PINE ST	LOWERLINE ST	293	1	713	Composite	Minor Arterial	Local	AUDUBON	7,500	34	Weak	59.4	86.1	72.8	12/03/2014	52.7	82.3	67.5	Fair		2021	AC - Mill and Overlay	$33,041		
0000032610	2500600	ST CHARLES AVE	LOWERLINE ST	CHEROKEE ST	490	1	1,265	Composite	Minor Arterial	Local	EAST CARROLLTON	7,500	34	Weak	80.3	88.8	84.6	12/03/2014	74.5	85.8	80.2	Good		2025	AC - Mill and Overlay	$64,696		
0000032620	2500601	ST CHARLES AVE	CHEROKEE ST	HILLARY ST	326	1	794	Composite	Minor Arterial	Local	EAST CARROLLTON	7,500	34	Weak	77.2	90.1	83.7	12/03/2014	70.8	87.2	79.0	Good		2025	AC - Mill and Overlay	$40,615		
0000032630	2500602	ST CHARLES AVE	HILLARY ST	ADAMS ST	321	1	885	Composite	Minor Arterial	Local	EAST CARROLLTON	7,500	34	Weak	75.5	90.4	83.0	12/03/2014	68.8	87.6	78.2	Good		2024	AC - Mill and Overlay	$44,160		
0000032640	2500586	ST CHARLES AVE	ADAMS ST	BURDETTE ST	355	1	968	Composite	Minor Arterial	Local	EAST CARROLLTON	7,500	34	Weak	71.7	85.9	78.8	12/03/2014	64.7	81.9	73.3	Good		2022	AC - Mill and Overlay	$45,996		
0000032650	2500587	ST CHARLES AVE	BURDETTE ST	FERN ST	351	1	996	Composite	Minor Arterial	Local	EAST CARROLLTON	7,500	34	Weak	77.4	86.7	83.1	12/03/2014	71.0	85.7	78.4	Good		2024	AC - Mill and Overlay	$49,710		
0000032660	2500588	ST CHARLES AVE	FERN ST	SHORT ST	324	1	845	Composite	Minor Arterial	Local	EAST CARROLLTON	7,500	34	Weak	49.2	51.0	50.3	12/03/2014	43.4	45.5	44.5	Poor		2016	AC - Mill and Overlay	$34,606		
0000032670	2500589	ST CHARLES AVE	SHORT ST	S CARROLLTON AVE	332	1	824	Composite	Minor Arterial	Local	EAST CARROLLTON	7,500	34	Weak	86.4	89.4	87.9	12/03/2014	82.7	86.4	84.6	Good		2026	AC - Mill and Overlay	$43,226		
0000032680	2500591	ST CHARLES AVE	S CARROLLTON AVE	LEAKE AVE	255	1	705	Composite	Minor Arterial	Local	LEONIDAS	7,500	34	Weak	48.4	75.2	57.8	12/03/2014	35.5	68.8	52.0	Poor		2016	AC - Mill and Overlay	$28,872		
0000032690	2500746	ST CHARLES AVE	LEAKE AVE	S CARROLLTON AVE	170	2	470	Composite	Minor Arterial	Local	LEONIDAS	7,500	34	Weak	63.6	86.3	75.0	12/08/2014	56.5	82.6	69.6	Fair		2021	AC - Mill and Overlay	$21,780		
0000032700	2500753	ST CHARLES AVE	S CARROLLTON AVE	SHORT ST	333	1	865	Composite	Minor Arterial	Local	BLACK PEARL	7,500	34	Weak	69.8	88.1	79.0	12/08/2014	62.7	85.0	73.9	Good		2023	AC - Mill and Overlay	$42,136		
0000032710	2500759	ST CHARLES AVE	SHORT ST	HUSO ST	164	1	410	Composite	Minor Arterial	Local	BLACK PEARL	7,500	34	Weak	95.6	95.4	95.5	12/08/2014	94.0	93.8	93.9	Excellent		2035	AC - Mill and Overlay	$26,832		
0000032720	2500800	ST CHARLES AVE	HUSO ST	FERN ST	159	1	407	Composite	Minor Arterial	Local	BLACK PEARL	7,500	34	Weak	100.0	87.2	93.6	12/08/2014	98.8	83.9	91.4	Excellent		2035	AC - Mill and Overlay	$26,628		
0000032730	2500881	ST CHARLES AVE	FERN ST	BURDETTE ST	350	1	968	Composite	Minor Arterial	Local	BLACK PEARL	7,500	34	Weak	89.2	89.8	89.5	12/08/2014	86.2	86.8	86.5	Excellent		2027	AC - Mill and Overlay	$52,040		
0000032740	2500883	ST CHARLES AVE	BURDETTE ST	ADAMS ST	351	1	960	Composite	Minor Arterial	Local	BLACK PEARL	7,500	34	Weak	91.0	92.3	91.7	12/08/2014	88.5	90.7	89.6	Excellent		2029	AC - Mill and Overlay	$54,216		
0000032750	2500836	ST CHARLES AVE	ADAMS ST	HILLARY ST	326	1	907	Composite	Minor Arterial	Local	BLACK PEARL	7,500	34	Weak	97.0	88.8	92.9	12/08/2014	95.9	85.8	90.9	Excellent		2033	AC - Mill and Overlay	$56,549		
0000032760	2500837	ST CHARLES AVE	HILLARY ST	CHEROKEE ST	325	1	889	Composite	Minor Arterial	Local	BLACK PEARL	7,500	34	Weak	95.1	88.2	91.7	12/08/2014	93.6	85.1	89.4	Excellent		2031	AC - Mill and Overlay	$52,743		
0000032770	2501023	ST CHARLES AVE	CHEROKEE ST	MILLAUDON ST	346	1	1,003	Composite	Minor Arterial	Local	BLACK PEARL	7,500	34	Weak	98.8	85.2	92.0	12/08/2014	97.7	80.8	89.3	Excellent		2033	AC - Mill and Overlay	$62,511		
0000032780	2500967	ST CHARLES AVE	MILLAUDON ST	LOWERLINE ST	155	1	413	Composite	Minor Arterial	Local	BLACK PEARL	7,500	34	Weak	93.3	90.2	91.8	12/08/2014	91.9	87.3	89.6	Excellent		2030	AC - Mill and Overlay	$23,902		
0000032790	2500971	ST CHARLES AVE	LOWERLINE ST	PINE ST	293	1	770	Composite	Minor Arterial	Local	AUDUBON	7,500	34	Weak	81.6	90.6	86.1	12/08/2014	76.0	87.9	82.0	Good		2026	AC - Mill and Overlay	$40,366		
0000032800	2501192	ST CHARLES AVE	PINE ST	BROADWAY ST	287	1	687	Composite	Minor Arterial	Local	AUDUBON	7,500	34	Weak	97.7	88.4	93.1	12/08/2014	96.6	85.4	91.0	Excellent		2033	AC - Mill and Overlay	$42,789		
0000032810	2526557	ST CHARLES AVE	BROADWAY ST	BROADWAY ST	26	2	123	Composite	Minor Arterial	Local	AUDUBON	7,500	34	Weak	63.3	72.8	68.1	12/08/2014	56.2	65.9	61.1	Fair		2018	AC - Mill and Overlay	$5,312		
0000032820	2501196	ST CHARLES AVE	BROADWAY ST	AUDUBON ST	288	1	753	Composite	Minor Arterial	Local	AUDUBON	7,500	34	Weak	86.3	95.5	90.9	12/08/2014	82.9	93.9	88.3	Excellent		2030	AC - Mill and Overlay	$43,598		
0000032830	2500584	ST CHARLES AVE	AUDUBON ST	WALNUT ST	286	1	760	Composite	Minor Arterial	Local	AUDUBON	7,500	34	Weak	100.0	93.8	96.9	12/08/2014	98.8	92.6	95.7	Excellent		2038				
0000032840	2501205	ST CHARLES AVE	WALNUT ST	AUDUBON PARK ENTRANCE	753	1	2,070	Composite	Minor Arterial	Local	AUDUBON	7,500	34	Weak	100.0	91.3	95.7	12/08/2014	98.8	89.1	94.0	Excellent		2036				
0000032850	2501341	ST CHARLES AVE	AUDUBON PARK ENTRANCE	AUDUBON PARK ENTRANCE	170	1	443	Composite	Minor Arterial	Local	AUDUBON	7,500	34	Weak	84.4	89.8	87.2	12/08/2014	79.9	86.8	83.4	Good		2026	AC - Mill and Overlay	$23,215		
0000032860	2501344	ST CHARLES AVE	AUDUBON PARK ENTRANCE	EXPOSITION BLVD	710	1	1,892	Composite	Minor Arterial	Local	AUDUBON	7,500	34	Weak	93.4	88.9	91.2	12/08/2014	92.1	85.9	89.0	Excellent		2030	AC - Mill and Overlay	$109,485		
0000032870	2501477	ST CHARLES AVE	EXPOSITION BLVD	CALHOUN ST	265	1	696	Composite	Minor Arterial	Local	AUDUBON	7,500	34	Weak	80.4	91.9	86.2	12/08/2014	74.6	90.1	82.4	Good		2026	AC - Mill and Overlay	$36,480		
0000032880	2501480	ST CHARLES AVE	CALHOUN ST	HENRY CLAY AVE	298	1	783	Composite	Minor Arterial	Local	AUDUBON	7,500	34	Weak	87.3	86.0	86.7	12/08/2014	84.1	82.1	83.1	Good		2025	AC - Mill and Overlay	$40,058		
0000032890	2501505	ST CHARLES AVE	HENRY CLAY AVE	PALMER AVE	146	1	385	Composite	Minor Arterial	Local	AUDUBON	7,500	34	Weak	68.0	86.5	77.3	12/08/2014	60.8	82.9	71.9	Good		2022	AC - Mill and Overlay	$18,293		
0000032900	2501540	ST CHARLES AVE	PALMER AVE	WEBSTER ST	155	1	406	Composite	Minor Arterial	Local	AUDUBON	7,500	34	Weak	60.7	84.3	72.5	12/08/2014	53.8	79.5	66.7	Fair		2020	AC - Mill and Overlay	$18,361		
0000032910	2501544	ST CHARLES AVE	WEBSTER ST	STATE ST	497	1	1,347	Composite	Minor Arterial	Local	AUDUBON	7,500	34	Weak	82.0	66.3	74.2	12/08/2014	76.5	59.1	67.8	Fair		2020	AC - Mill and Overlay	$60,894		
0000032920	2501586	ST CHARLES AVE	STATE ST	ELEONORE ST	240	1	621	Composite	Minor Arterial	Local	AUDUBON	7,500	34	Weak	62.3	81.5	71.9	12/08/2014	55.3	75.9	65.6	Fair		2020	AC - Mill and Overlay	$28,081		
0000032930	2501591	ST CHARLES AVE	ELEONORE ST	NASHVILLE AVE	333	1	930	Composite	Minor Arterial	Local	AUDUBON	7,500	34	Weak	34.6	80.7	57.7	12/08/2014	29.8	75.0	52.4	Poor		2016	AC - Mill and Overlay	$38,083		
0000032940	2501722	ST CHARLES AVE	NASHVILLE AVE	ARABELLA ST	309	1	851	Composite	Minor Arterial	Local	AUDUBON	7,500	34	Weak	26.1	9.2	17.7	12/08/2014	21.9	6.8	14.4	Very Poor		2016	PCC - Reconstruction (Arterial/Major Collector)	$410,402		
0000032950	2501725	ST CHARLES AVE	ARABELLA ST	JOSEPH ST	303	1	811	Composite	Minor Arterial	Local	AUDUBON	7,500	34	Weak	9.2	29.1	19.2	12/08/2014	6.8	24.8	15.8	Very Poor		2016	PCC - Reconstruction (Arterial/Major Collector)	$390,907		
0000032960	2501761	ST CHARLES AVE	JOSEPH ST	OCTAVIA ST	328	1	911	Composite	Minor Arterial	Local	AUDUBON	7,500	34	Weak	38.7	20.9	29.8	12/08/2014	33.7	17.2	25.5	Very Poor		2016	AC - Mill and Overlay with Base Repairs	$56,061		
0000032970	2500153	ST CHARLES AVE	OCTAVIA ST	JEFFERSON AVE	333	1	925	Composite	Minor Arterial	Local	AUDUBON	7,500	34	Weak	40.8	45.2	43.0	12/08/2014	35.9	39.9	37.9	Very Poor		2016	AC - Mill and Overlay with Base Repairs	$56,916		
0000032980	2501768	ST CHARLES AVE	JEFFERSON AVE	JEFFERSON AVE	37	1	120	Composite	Minor Arterial	Local	UPTOWN	7,500	34	Weak	3.6	73.6	38.6	12/08/2014	1.2	66.8	34.0	Very Poor		2016	AC - Mill and Overlay with Base Repairs	$7,384		
0000032990	2501776	ST CHARLES AVE	JEFFERSON AVE	LEONTINE ST	221	1	589	Composite	Minor Arterial	Local	UPTOWN	7,500	34	Weak	19.2	25.6	22.4	12/08/2014	15.7	21.4	18.6	Very Poor		2016	PCC - Reconstruction (Arterial/Major Collector)	$283,687		
0000033000	2501783	ST CHARLES AVE	LEONTINE ST	VALMONT ST	293	1	749	Composite	Minor Arterial	Local	UPTOWN	7,500	34	Weak	38.0	42.9	40.5	12/08/2014	33.0	38.0	35.5	Very Poor		2016	AC - Mill and Overlay with Base Repairs	$46,093		
0000033010	2503359	ST CHARLES AVE	VALMONT ST	DUFOSSAT ST	316	1	883	Composite	Minor Arterial	Local	UPTOWN	7,500	34	Weak	51.3	42.1	46.7	12/08/2014	45.5	37.2	41.4	Poor		2016	AC - Mill and Overlay	$36,167		
0000033020	2503365	ST CHARLES AVE	DUFOSSAT ST	SONIAT ST	332	1	885	Composite	Minor Arterial	Local	UPTOWN	7,500	34	Weak	52.0	53.3	52.7	12/08/2014	46.2	47.4	46.8	Poor		2016	AC - Mill and Overlay	$36,262		
0000033030	2503373	ST CHARLES AVE	SONIAT ST	ROBERT ST	336	1	906	Composite	Minor Arterial	Local	UPTOWN	7,500	34	Weak	39.1	38.0	38.6	12/08/2014	34.2	33.0	33.6	Very Poor		2016	AC - Mill and Overlay with Base Repairs	$55,754		
0000033040	2503399	ST CHARLES AVE	ROBERT ST	UPPERLINE ST	376	1	957	Composite	Minor Arterial	Local	UPTOWN	7,500	34	Weak	32.9	43.3	38.1	12/08/2014	28.2	38.3	33.3	Very Poor		2016	AC - Mill and Overlay with Base Repairs	$58,892		
0000033050	2504437	ST CHARLES AVE	UPPERLINE ST	BORDEAUX ST	323	1	805	Composite	Minor Arterial	Local	UPTOWN	7,500	34	Weak	38.6	37.4	38.0	12/08/2014	33.6	32.4	33.0	Very Poor		2016	AC - Mill and Overlay with Base Repairs	$49,532		
0000033060	2504498	ST CHARLES AVE	BORDEAUX ST	VALENCE ST	363	1	1,128	Composite	Minor Arterial	Local	UPTOWN	7,500	34	Weak	46.6	37.0	41.8	12/08/2014	41.1	32.0	36.6	Very Poor		2016	AC - Mill and Overlay with Base Repairs	$69,386		
0000033070	2504503	ST CHARLES AVE	VALENCE ST	CADIZ ST	361	1	864	Composite	Minor Arterial	Local	UPTOWN	7,500	34	Weak	27.1	16.0	21.6	12/08/2014	22.9	13.0	18.0	Very Poor		2016	PCC - Reconstruction (Arterial/Major Collector)	$416,453		
0000033080	2504517	ST CHARLES AVE	CADIZ ST	JENA ST	351	1	947	Composite	Minor Arterial	Local	UPTOWN	7,500	34	Weak	51.2	41.7	46.5	12/08/2014	45.4	36.8	41.1	Poor		2016	AC - Mill and Overlay	$38,802		
0000033090	2503544	ST CHARLES AVE	JENA ST	NAPOLEON AVE	362	1	959	Composite	Minor Arterial	Local	UPTOWN	7,500	34	Weak	29.8	35.2	32.5	12/08/2014	25.5	30.3	27.9	Very Poor		2016	AC - Mill and Overlay with Base Repairs	$59,028		
0000033100	2503543	ST CHARLES AVE	NAPOLEON AVE	NAPOLEON AVE	77	1	212	Composite	Minor Arterial	Local	UPTOWN	7,500	34	Weak	31.0	70.0	50.5	12/08/2014	26.6	62.9	44.8	Poor		2016	AC - Mill and Overlay	$8,702		
0000033110	2503554	ST CHARLES AVE	NAPOLEON AVE	GENERAL PERSHING ST	362	1	1,034	Composite	Minor Arterial	Local	MILAN	7,500	34	Weak	31.8	28.5	30.2	12/08/2014	27.3	24.3	25.8	Very Poor		2016	AC - Mill and Overlay with Base Repairs	$63,630		
0000033120	2503561	ST CHARLES AVE	GENERAL PERSHING ST	MILAN ST	350	1	1,008	Composite	Minor Arterial	Local	MILAN	7,500	34	Weak	34.5	56.6	45.6	12/08/2014	29.7	50.3	40.0	Poor		2016	AC - Mill and Overlay	$41,305		
0000033130	2504163	ST CHARLES AVE	MILAN ST	MARENGO ST	361	1	946	Composite	Minor Arterial	Local	MILAN	7,500	34	Weak	53.0	76.8	64.9	12/08/2014	47.1	70.3	58.7	Fair		2018	AC - Mill and Overlay	$40,699		
0000033140	2504126	ST CHARLES AVE	MARENGO ST	CONSTANTINOPLE ST	359	1	922	Composite	Minor Arterial	Local	MILAN	7,500	34	Weak	44.5	81.1	62.8	12/08/2014	39.3	75.5	57.4	Fair		2017	AC - Mill and Overlay	$38,699		
0000033150	2504129	ST CHARLES AVE	CONSTANTINOPLE ST	GENERAL TAYLOR ST	327	1	908	Composite	Minor Arterial	Local	MILAN	7,500	34	Weak	45.2	73.2	59.2	12/08/2014	39.9	66.3	53.1	Poor		2016	AC - Mill and Overlay	$37,173		
0000033160	2503684	ST CHARLES AVE	GENERAL TAYLOR ST	PENISTON ST	267	1	548	Composite	Minor Arterial	Local	TOURO	7,500	34	Weak	40.6	72.8	56.7	12/08/2014	35.7	65.9	50.8	Poor		2016	AC - Mill and Overlay	$22,432		
0000033170	2503692	ST CHARLES AVE	PENISTON ST	AMELIA ST	263	1	729	Composite	Minor Arterial	Local	TOURO	7,500	34	Weak	44.6	69.5	57.1	12/08/2014	39.4	62.4	50.9	Poor		2016	AC - Mill and Overlay	$29,864		
0000033180	2503690	ST CHARLES AVE	AMELIA ST	ANTONINE ST	56	1	152	Composite	Minor Arterial	Local	TOURO	7,500	34	Weak	33.9	32.0	33.0	12/08/2014	29.1	27.4	28.3	Very Poor		2016	AC - Mill and Overlay with Base Repairs	$9,366		
0000033190	2503724	ST CHARLES AVE	ANTONINE ST	FOUCHER ST	312	1	877	Composite	Minor Arterial	Local	TOURO	7,500	34	Weak	41.7	54.5	48.1	12/08/2014	36.8	48.5	42.7	Poor		2016	AC - Mill and Overlay	$35,907		
0000033200	2504331	ST CHARLES AVE	FOUCHER ST	ALINE ST	312	1	877	Composite	Minor Arterial	Local	TOURO	7,500	34	Weak	49.6	51.0	50.3	12/08/2014	43.8	45.2	44.5	Poor		2016	AC - Mill and Overlay	$35,939		
0000033210	2504333	ST CHARLES AVE	ALINE ST	DELACHAISE ST	60	1	172	Composite	Minor Arterial	Local	TOURO	7,500	34	Weak	39.9	85.5	62.7	12/08/2014	35.0	81.3	58.2	Fair		2018	AC - Mill and Overlay	$7,397		
0000033220	2504301	ST CHARLES AVE	DELACHAISE ST	LOUISIANA AVE	377	1	1,113	Composite	Minor Arterial	Local	TOURO	7,500	34	Weak	29.6	52.8	41.2	12/08/2014	25.3	46.9	36.1	Very Poor		2016	AC - Mill and Overlay with Base Repairs	$68,484		
0000033230	2504338	ST CHARLES AVE	LOUISIANA AVE	LOUISIANA AVE	49	1	166	Composite	Minor Arterial	Local	TOURO	7,500	34	Weak	30.9	100.0	65.5	12/08/2014	26.5	98.8	62.7	Fair		2023	AC - Mill and Overlay	$8,082		
0000033240	2504342	ST CHARLES AVE	LOUISIANA AVE	TOLEDANO ST	368	2	1,253	Composite	Minor Arterial	Local	TOURO	7,500	34	Weak	54.8	69.1	62.0	12/08/2014	48.8	61.9	55.4	Fair		2017	AC - Mill and Overlay	$52,614		
0000033250	2504344	ST CHARLES AVE	TOLEDANO ST	PLEASANT ST	48	2	213	Composite	Minor Arterial	Local	TOURO	7,500	34	Weak	64.8	95.5	80.2	12/08/2014	57.6	93.9	75.8	Good		2027	AC - Mill and Overlay	$11,441		
0000033260	2504185	ST CHARLES AVE	PLEASANT ST	HARMONY ST	282	2	958	Composite	Minor Arterial	Local	GARDEN DISTRICT	7,500	34	Weak	65.4	76.2	70.8	12/08/2014	58.2	69.6	63.9	Fair		2019	AC - Mill and Overlay	$42,275		
0000033270	2504189	ST CHARLES AVE	HARMONY ST	8TH ST	151	2	419	Composite	Minor Arterial	Local	GARDEN DISTRICT	7,500	34	Weak	48.6	68.6	58.6	12/08/2014	42.8	61.4	52.1	Poor		2016	AC - Mill and Overlay	$17,166		

DRAFT

Stantec

Appendix A RoadMatrix Section Attributes

															Field Measured Conditions				2016 Predicted Conditions										
SectionID	SEGMENTID	Street	From	To	Length (ft)	Lanes	Area (yd^2)	Pavement Type	Functional Class	FHWA Route	Neighborhood	AADT	EGT	Subgrade Strength	RCI	SDI	PCI	PCI Date	RCIYr1	SDIYr1	PCIYr1	PCI Class	Destroyed Road	Need Year (Adjusted)	Need Recommended Rehab (PCI Trigger)	Need Cost (PCI Trigger)	Last Rehab	Last Rehab Date
0000033280	2504176	ST CHARLES AVE	8TH ST	7TH ST	303	2	996	Composite	Minor Arterial	Local	GARDEN DISTRICT	7,500	34	Weak	52.7	61.2	57.0	12/08/2014	46.8	54.3	50.6	Poor		2016	AC - Mill and Overlay	$40,804		
0000033290	2504182	ST CHARLES AVE	7TH ST	6TH ST	305	2	1,019	Composite	Minor Arterial	Local	CENTRAL CITY	7,500	34	Weak	48.5	64.6	56.6	12/08/2014	42.8	57.5	50.2	Poor		2016	AC - Mill and Overlay	$41,724		
0000033300	2504180	ST CHARLES AVE	6TH ST	CONERY ST	252	2	802	Composite	Minor Arterial	Local	GARDEN DISTRICT	7,500	34	Weak	64.3	79.9	72.1	12/08/2014	57.2	74.0	65.6	Fair		2020	AC - Mill and Overlay	$36,254		
0000033310	2505161	ST CHARLES AVE	CONERY ST	WASHINGTON AVE	259	2	910	Composite	Minor Arterial	Local	CENTRAL CITY	7,500	34	Weak	48.4	58.2	53.3	12/08/2014	42.6	51.6	47.1	Poor		2016	AC - Mill and Overlay	$37,273		
0000033320	2505157	ST CHARLES AVE	WASHINGTON AVE	4TH ST	319	2	1,104	Composite	Minor Arterial	Local	CENTRAL CITY	7,500	34	Weak	53.5	68.3	60.9	12/08/2014	47.6	61.1	54.4	Poor		2016	AC - Mill and Overlay	$45,223		
0000033330	2505412	ST CHARLES AVE	4TH ST	3RD ST	305	2	1,001	Composite	Minor Arterial	Local	CENTRAL CITY	7,500	34	Weak	48.4	57.8	53.1	12/08/2014	42.6	51.3	47.0	Poor		2016	AC - Mill and Overlay	$41,005		
0000033340	2505416	ST CHARLES AVE	3RD ST	2ND ST	303	2	981	Composite	Minor Arterial	Local	CENTRAL CITY	7,500	34	Weak	43.5	60.5	52.0	12/08/2014	38.5	53.7	46.1	Poor		2016	AC - Mill and Overlay	$40,194		
0000033350	2505186	ST CHARLES AVE	2ND ST	1ST ST	304	2	973	Composite	Minor Arterial	Local	GARDEN DISTRICT	7,500	34	Weak	54.2	71.4	62.8	12/08/2014	48.2	64.4	56.3	Fair		2017	AC - Mill and Overlay	$40,854		
0000033360	2505397	ST CHARLES AVE	1ST ST	PHILIP ST	174	2	580	Composite	Minor Arterial	Local	LOWER GARDEN DISTRICT	7,500	34	Weak	54.5	73.0	63.8	12/08/2014	48.5	66.1	57.3	Fair		2017	AC - Mill and Overlay	$24,364		
0000033370	2504955	ST CHARLES AVE	PHILIP ST	PHILIP ST	259	2	763	Composite	Minor Arterial	Local	LOWER GARDEN DISTRICT	7,500	34	Weak	49.2	65.7	57.5	12/08/2014	43.4	58.5	51.0	Poor		2016	AC - Mill and Overlay	$31,238		
0000033380	2561567	ST CHARLES AVE	PHILIP ST	JACKSON AVE	371	2	1,185	Composite	Minor Arterial	Local	LOWER GARDEN DISTRICT	7,500	34	Weak	36.3	50.1	43.2	12/08/2014	31.4	44.3	37.9	Very Poor		2016	AC - Mill and Overlay with Base Repairs	$72,921		
0000033390	2505503	ST CHARLES AVE	JACKSON AVE	JOSEPHINE ST	374	2	1,172	Composite	Minor Arterial	Local	CENTRAL CITY	7,500	34	Weak	32.1	33.6	32.9	12/08/2014	27.5	28.9	28.2	Very Poor		2016	AC - Mill and Overlay with Base Repairs	$72,107		
0000033400	2505507	ST CHARLES AVE	JOSEPHINE ST	ST ANDREW ST	350	2	1,143	Composite	Minor Arterial	Local	CENTRAL CITY	7,500	34	Weak	28.4	0.0	14.2	12/08/2014	24.2	0.0	12.1	Very Poor		2016	PCC - Reconstruction (Arterial/Major Collector)	$550,933		
0000033410	2505515	ST CHARLES AVE	ST ANDREW ST	ST MARY ST	252	2	789	Composite	Minor Arterial	Local	CENTRAL CITY	7,500	34	Weak	44.5	51.9	48.2	12/08/2014	39.3	46.1	42.7	Poor		2016	AC - Mill and Overlay	$32,330		
0000033420	2505499	ST CHARLES AVE	ST MARY ST	FELICITY ST	254	2	851	Composite	Minor Arterial	Local	CENTRAL CITY	7,500	34	Weak	29.6	16.4	23.0	12/08/2014	25.3	13.3	19.3	Very Poor		2016	PCC - Reconstruction (Arterial/Major Collector)	$410,402		
0000033430	2505497	ST CHARLES AVE	FELICITY ST	POLYMNIA ST	320	2	1,107	Composite	Minor Arterial	Local	CENTRAL CITY	7,500	34	Weak	35.1	20.6	27.9	12/08/2014	30.2	16.9	23.6	Very Poor		2016	PCC - Reconstruction (Arterial/Major Collector)	$533,688		
0000033440	2505527	ST CHARLES AVE	POLYMNIA ST	EUTERPE ST	300	2	1,024	Composite	Minor Arterial	Local	CENTRAL CITY	7,500	34	Weak	47.5	56.3	51.9	12/08/2014	41.9	50.0	46.0	Poor		2016	AC - Mill and Overlay	$41,956		
0000033450	2505533	ST CHARLES AVE	EUTERPE ST	TERPSICHORE ST	300	2	972	Composite	Minor Arterial	Local	CENTRAL CITY	7,500	34	Weak	41.9	15.8	28.9	12/08/2014	37.0	12.8	24.9	Very Poor		2016	PCC - Reconstruction (Arterial/Major Collector)	$468,671		
0000033460	2505531	ST CHARLES AVE	TERPSICHORE ST	MELPOMENE ST	298	2	989	Composite	Minor Arterial	Local	CENTRAL CITY	7,500	34	Weak	37.9	27.4	32.7	12/08/2014	32.9	23.2	28.1	Very Poor		2016	AC - Mill and Overlay with Base Repairs	$60,874		
0000033470	2504630	ST CHARLES AVE	MELPOMENE ST	MELPOMENE ST	27	2	127	Composite	Minor Arterial	Local	CENTRAL CITY	7,500	34	Weak	8.8	24.2	15.0	12/08/2014	3.4	20.3	11.8	Very Poor		2016	PCC - Reconstruction (Arterial/Major Collector)	$61,322		
0000033480	2504639	ST CHARLES AVE	MELPOMENE ST	THALIA ST	295	2	990	Composite	Minor Arterial	Local	CENTRAL CITY	7,500	34	Weak	46.0	49.6	47.8	12/08/2014	40.6	43.8	42.2	Poor		2016	AC - Mill and Overlay	$40,559		
0000033490	2504641	ST CHARLES AVE	THALIA ST	ERATO ST	299	2	1,006	Composite	Minor Arterial	Local	CENTRAL CITY	7,500	34	Weak	36.5	39.0	38.8	12/08/2014	22.3	34.0	28.2	Very Poor		2016	AC - Mill and Overlay with Base Repairs	$61,900		
0000033500	2559720	ST CHARLES AVE	ERATO ST	CLIO ST	364	2	1,408	Composite	Minor Arterial	Local	CENTRAL CITY	7,500	34	Weak	49.4	44.9	47.2	12/08/2014	43.6	39.7	41.7	Poor		2016	AC - Mill and Overlay	$57,666		
0000033510	2500422	ST CHARLES AVE	CLIO ST	CALLIOPE ST	224	2	985	Composite	Minor Arterial	Local	CENTRAL CITY	7,500	34	Weak	37.1	79.1	58.1	12/08/2014	32.1	73.0	52.6	Poor		2016	AC - Mill and Overlay	$40,349		
0000033520	2505848	ST CHARLES AVE	CALLIOPE ST	CALLIOPE ST	198	2	727	Composite	Minor Arterial	Local	CENTRAL CITY	7,500	34	Weak	57.1	98.6	77.9	12/08/2014	50.7	97.5	74.1	Good		2028	AC - Mill and Overlay	$40,029		
0000033530	2505838	ST CHARLES AVE	CALLIOPE ST	LEE CIRCLE	271	2	981	Composite	Minor Arterial	Local	CENTRAL BUSINESS DISTRICT	7,500	34	Weak	55.1	88.7	71.9	12/08/2014	49.1	85.7	67.4	Fair		2021	AC - Mill and Overlay	$45,476		
0000033540	2506704	ST CHARLES AVE	CALLIOPE ST	ST CHARLES AVE	104	1	277	Composite	Minor Arterial	None	CENTRAL CITY	7,500	34	Weak	25.2	70.3	47.8	12/15/2014	21.1	63.2	42.2	Poor		2016	AC - Mill and Overlay	$11,350		
0000033550	2505719	CHURCH ST	GIROD ST	JULIA ST	537	2	1,557	Composite	Local	None	CENTRAL BUSINESS DISTRICT	1,000	26	Weak	22.2	14.1	18.2	12/09/2014	18.6	11.1	14.9	Very Poor		2016	PCC - Reconstruction (Minor Collector/Local)	$750,644		
0000033560	2505682	CARROLL ST	POYDRAS ST	PERDIDO ST	312	1	916	Composite	Local	None	CENTRAL BUSINESS DISTRICT	1,000	26	Weak	39.2	50.0	44.6	12/17/2014	34.6	44.5	39.6	Very Poor		2016	AC - Mill and Overlay with Base Repairs	$56,376		
0000033570	2505677	PENN ST	POYDRAS ST	PERDIDO ST	338	1	1,008	Composite	Local	None	CENTRAL BUSINESS DISTRICT	1,000	26	Weak	29.4	44.8	37.1	12/18/2014	25.5	39.9	32.7	Very Poor		2016	AC - Mill and Overlay with Base Repairs	$62,023		
0000033580	2512208	EXCHANGE PL	CANAL ST	IBERVILLE ST	385	1	892	Flexible	Local	None	CENTRAL BUSINESS DISTRICT	1,000	18	Weak	18.4	56.6	37.5	12/17/2014	11.2	48.8	30.0	Very Poor		2016	AC - Mill and Overlay with Base Repairs	$54,879		
0000033590	2527734	EXCHANGE PL	IBERVILLE ST	BIENVILLE ST	360		699	Unknown/Undefined	Local	None	FRENCH QUARTER	1,000	26	Weak								No Data						
0000033600	2527733	EXCHANGE PL	BIENVILLE ST	CONTI ST	362		503	Unknown/Undefined	Walkway	None	FRENCH QUARTER	1,000		Weak								No Data						
0000033610	2511825	CABILDO AL	ST PETER ST	PIRATE ALLEY	136		172	Unknown/Undefined	Walkway	None	FRENCH QUARTER	1,000		Weak								No Data						
0000033620	2512267	N PETERS ST	DECATUR ST	URSULINES AVE	561	2	1,618	Composite	Minor Arterial	Local	FRENCH QUARTER	7,500	34	Weak	50.0	48.9	49.5	12/12/2014	44.2	43.1	43.7	Poor		2016	AC - Mill and Overlay	$66,281		
0000033630	2512003	N PETERS ST	URSULINES AVE	BARRACKS ST	672	2	3,087	Composite	Minor Arterial	Local	FRENCH QUARTER	7,500	34	Weak	60.9	75.6	68.3	12/12/2014	54.0	68.9	61.5	Fair		2018	AC - Mill and Overlay	$132,827		
0000033640	2512007	N PETERS ST	BARRACKS ST	ESPLANADE AVE	344	2	1,422	Composite	Minor Arterial	Local	FRENCH QUARTER	7,500	34	Weak	66.7	71.8	69.3	12/12/2014	59.5	64.8	62.2	Fair		2019	AC - Mill and Overlay	$62,717		
0000033650	2529882	N PETERS ST	ESPLANADE AVE	BARRACKS ST	291	1	964	Composite	Minor Arterial	None	FRENCH QUARTER	7,500	34	Weak	80.8	82.5	81.7	12/12/2014	75.1	77.2	76.2	Good		2023	AC - Mill and Overlay	$46,945		
0000033660	2512390	DECATUR ST	ESPLANADE AVE	BARRACKS ST	255	1	701	Composite	Minor Arterial	Local	FRENCH QUARTER	7,500	34	Weak	45.6	60.8	53.2	12/12/2014	40.3	53.9	47.1	Poor		2016	AC - Mill and Overlay	$28,721		
0000033670	2512270	DECATUR ST	BARRACKS ST	GOVERNOR NICHOLLS ST	357	1	973	Composite	Minor Arterial	Local	FRENCH QUARTER	7,500	34	Weak	37.4	73.1	55.3	12/12/2014	32.4	66.2	49.3	Poor		2016	AC - Mill and Overlay	$39,853		
0000033680	2512396	DECATUR ST	GOVERNOR NICHOLLS ST	URSULINES AVE	359	1	961	Composite	Minor Arterial	Local	FRENCH QUARTER	7,500	34	Weak	40.3	56.0	48.2	12/12/2014	35.4	49.8	42.6	Poor		2016	AC - Mill and Overlay	$39,375		
0000033690	2512399	DECATUR ST	URSULINES AVE	ST PHILIP ST	358	1	915	Composite	Minor Arterial	Local	FRENCH QUARTER	7,500	34	Weak	43.5	65.0	54.3	12/12/2014	38.5	57.8	48.2	Poor		2016	AC - Mill and Overlay	$37,473		
0000033700	2512398	DECATUR ST	ST PHILIP ST	N PETERS ST	200	1	554	Composite	Minor Arterial	Local	FRENCH QUARTER	7,500	34	Weak	40.9	42.6	41.8	12/12/2014	36.0	37.7	36.9	Very Poor		2016	AC - Mill and Overlay with Base Repairs	$34,115		
0000033710	2512356	DECATUR ST	ST LOUIS ST	TOULOUSE ST	360	2	1,980	Composite	Minor Arterial	Local	FRENCH QUARTER	7,500	34	Weak	58.7	89.9	74.3	12/12/2014	52.0	86.9	69.5	Fair		2022	AC - Mill and Overlay	$94,029		
0000033720	2512355	DECATUR ST	TOULOUSE ST	WILKINSON ST	173	2	971	Composite	Minor Arterial	Local	FRENCH QUARTER	7,500	34	Weak	79.4	88.1	83.8	12/12/2014	73.4	85.0	79.2	Good		2024	AC - Mill and Overlay	$48,452		
0000033730	2512357	DECATUR ST	WILKINSON ST	ST PETER ST	194	2	1,020	Composite	Minor Arterial	Local	FRENCH QUARTER	7,500	34	Weak	40.1	87.0	63.6	12/12/2014	35.2	83.7	59.5	Fair		2018	AC - Mill and Overlay	$43,903		
0000033740	2512359	DECATUR ST	ST PETER ST	ST ANN ST	389	2	1,996	Composite	Minor Arterial	Local	FRENCH QUARTER	7,500	34	Weak	56.6	91.5	74.1	12/12/2014	50.3	89.4	69.9	Fair		2023	AC - Mill and Overlay	$97,158		
0000033750	2512360	DECATUR ST	ST ANN ST	MADISON ST	189	2	957	Composite	Minor Arterial	Local	FRENCH QUARTER	7,500	34	Weak	94.7	82.2	88.5	12/12/2014	93.3	76.8	85.1	Excellent		2029	AC - Mill and Overlay	$54,035		
0000033760	2512313	DECATUR ST	MADISON ST	DUMAINE ST	169	2	966	Composite	Minor Arterial	Local	FRENCH QUARTER	7,500	34	Weak	42.1	92.6	67.4	12/12/2014	37.2	91.1	64.2	Fair		2021	AC - Mill and Overlay	$44,755		
0000033770	2512314	DECATUR ST	DUMAINE ST	N PETERS ST	177	2	1,016	Composite	Minor Arterial	Local	FRENCH QUARTER	7,500	34	Weak	78.9	76.7	77.8	12/12/2014	72.8	70.2	71.5	Good		2021	AC - Mill and Overlay	$47,073		
0000033780	2512337	DECATUR ST	N PETERS ST	CONTI ST	319	1	1,101	Composite	Minor Arterial	Local	FRENCH QUARTER	7,500	34	Weak	45.7	75.3	60.5	12/17/2014	40.3	68.6	54.5	Poor		2016	AC - Mill and Overlay	$45,105		
0000033790	2512335	DECATUR ST	CONTI ST	BIENVILLE ST	359	1	1,018	Composite	Minor Arterial	Local	FRENCH QUARTER	7,500	34	Weak	32.8	72.5	52.7	12/17/2014	28.1	65.6	46.9	Poor		2016	AC - Mill and Overlay	$41,696		
0000033800	2511841	DECATUR ST	BIENVILLE ST	IBERVILLE ST	361	1	1,034	Composite	Minor Arterial	Local	FRENCH QUARTER	7,500	34	Weak	38.6	74.1	56.4	12/17/2014	33.6	67.3	50.5	Poor		2016	AC - Mill and Overlay	$42,356		
0000033810	2512333	DECATUR ST	IBERVILLE ST	CANAL ST	385	1	1,114	Composite	Minor Arterial	Local	CENTRAL BUSINESS DISTRICT	7,500	34	Weak	40.4	82.4	61.4	12/17/2014	35.5	77.0	56.3	Fair		2017	AC - Mill and Overlay	$46,783		
0000033820	2505166	MAGAZINE ST	CANAL ST	COMMON ST	245	2	1,218	Composite	Minor Arterial	Local	CENTRAL BUSINESS DISTRICT	7,500	34	Weak	60.4	88.6	74.5	12/17/2014	53.6	85.6	69.6	Fair		2022	AC - Mill and Overlay	$57,839		
0000033830	2505169	MAGAZINE ST	COMMON ST	GRAVIER ST	236	2	1,063	Composite	Minor Arterial	Local	CENTRAL BUSINESS DISTRICT	7,500	34	Weak	56.1	87.1	71.6	12/17/2014	49.9	83.8	66.9	Fair		2021	AC - Mill and Overlay	$49,251		
0000033840	2505168	MAGAZINE ST	GRAVIER ST	NATCHEZ ST	334	2	1,556	Composite	Minor Arterial	Local	CENTRAL BUSINESS DISTRICT	7,500	34	Weak	55.3	82.3	68.8	12/17/2014	49.2	76.9	63.1	Fair		2019	AC - Mill and Overlay	$68,638		
0000033850	2505738	MAGAZINE ST	NATCHEZ ST	POYDRAS ST	200	2	899	Composite	Minor Arterial	Local	CENTRAL BUSINESS DISTRICT	7,500	34	Weak	64.5	88.2	76.4	12/17/2014	57.4	85.1	71.3	Good		2022	AC - Mill and Overlay	$42,718		
0000033860	2505205	MAGAZINE ST	POYDRAS ST	LAFAYETTE ST	405	2	1,823	Composite	Minor Arterial	Local	CENTRAL BUSINESS DISTRICT	7,500	34	Weak	39.9	78.8	59.4	12/08/2014	35.0	72.6	53.8	Poor		2016	AC - Mill and Overlay	$74,686		
0000033870	2505795	MAGAZINE ST	LAFAYETTE ST	CAPDEVILLE ST	246	2	845	Composite	Minor Arterial	Local	CENTRAL BUSINESS DISTRICT	7,500	34	Weak	31.2	73.9	52.6	12/08/2014	26.7	67.1	46.9	Poor		2016	AC - Mill and Overlay	$34,615		
0000033880	2505800	MAGAZINE ST	CAPDEVILLE ST	GIROD ST	151	2	611	Composite	Minor Arterial	Local	CENTRAL BUSINESS DISTRICT	7,500	34	Weak	84.2	93.8	89.0	12/08/2014	79.4	92.6	86.0	Excellent		2029	AC - Mill and Overlay	$34,517		
0000033890	2505801	MAGAZINE ST	GIROD ST	NOTRE DAME ST	274	2	1,217	Composite	Minor Arterial	Local	CENTRAL BUSINESS DISTRICT	7,500	34	Weak	45.1	90.5	67.8	12/08/2014	39.8	87.8	63.8	Fair		2021	AC - Mill and Overlay	$56,408		
0000033900	2505751	MAGAZINE ST	NOTRE DAME ST	JULIA ST	264	2	1,156	Composite	Minor Arterial	Local	CENTRAL BUSINESS DISTRICT	7,500	34	Weak	47.5	91.0	69.3	12/08/2014	41.9	88.5	65.2	Fair		2021	AC - Mill and Overlay	$53,586		
0000033910	2505883	MAGAZINE ST	JULIA ST	ST JOSEPH ST	578	2	2,522	Composite	Minor Arterial	Local	CENTRAL BUSINESS DISTRICT	7,500	34	Weak	56.4	96.0	76.2	12/08/2014	50.1	94.5	72.3	Good		2026	AC - Mill and Overlay	$132,231		
0000033920	2505885	MAGAZINE ST	ST JOSEPH ST	ANDREW HIGGINS DR	397	2	1,831	Composite	Minor Arterial	Local	CENTRAL BUSINESS DISTRICT	7,500	34	Weak	58.1	95.5	76.8	12/08/2014	51.5	93.9	72.7	Good		2026	AC - Mill and Overlay	$95,984		

DRAFT

CITY OF NEW ORLEANS 2014 PAVEMENT MANAGEMENT ANALYSIS DRAFT REPORT

Appendix A RoadMatrix Section Attributes

															Field Measured Conditions				2016 Predicted Conditions									
SectionID	SEGMENTID	Street	From	To	Length (ft)	Lanes	Area (yd^2)	Pavement Type	Functional Class	FHWA Route	Neighborhood	AADT	EGT	Subgrade Strength	RCI	SDI	PCI	PCI Date	RCIYr1	SDIYr1	PCIYr1	PCI Class	Destroyed Road	Need Year (Adjusted)	Need Recommended Rehab (PCI Trigger)	Need Cost (PCI Trigger)	Last Rehab	Last Rehab Date
0000033930	2505888	MAGAZINE ST	ANDREW HIGGINS DR	POEYFARRE ST	291	2	912	Composite	Minor Arterial	Local	CENTRAL BUSINESS DISTRICT	7,500	34	Weak	44.4	82.5	63.5	12/08/2014	39.3	77.2	58.3	Fair		2018	AC - Mill and Overlay	$39,236		
0000033940	2505904	MAGAZINE ST	POEYFARRE ST	CALLIOPE ST	308	2	927	Composite	Minor Arterial	Local	CENTRAL BUSINESS DISTRICT	7,500	34	Weak	54.6	82.9	68.8	12/08/2014	48.6	77.6	63.1	Fair		2019	AC - Mill and Overlay	$40,879		
0000033950	2505880	MAGAZINE ST	CALLIOPE ST	ERATO ST	332	2	1,477	Composite	Minor Arterial	Local	CENTRAL CITY	7,500	34	Weak	71.0	82.7	76.9	12/09/2014	64.0	77.4	70.7	Good		2021	AC - Mill and Overlay	$68,446		
0000033960	2505881	MAGAZINE ST	ERATO ST	THALIA ST	400	2	1,768	Composite	Minor Arterial	Local	CENTRAL CITY	7,500	34	Weak	60.9	80.6	70.8	12/09/2014	54.0	74.8	64.4	Fair		2019	AC - Mill and Overlay	$78,003		
0000033970	2505957	MAGAZINE ST	THALIA ST	MELPOMENE ST	362	2	1,614	Composite	Minor Arterial	Local	LOWER GARDEN DISTRICT	7,500	34	Weak	66.1	82.3	74.2	12/09/2014	58.9	76.9	67.9	Fair		2020	AC - Mill and Overlay	$72,956		
0000033980	2505959	MAGAZINE ST	MELPOMENE ST	TERPSICHORE ST	365	2	1,657	Composite	Minor Arterial	Local	LOWER GARDEN DISTRICT	7,500	34	Weak	54.7	72.9	63.8	12/09/2014	48.7	66.0	57.4	Fair		2017	AC - Mill and Overlay	$69,552		
0000033990	2505759	MAGAZINE ST	TERPSICHORE ST	EUTERPE ST	334	2	1,559	Composite	Minor Arterial	Local	LOWER GARDEN DISTRICT	7,500	34	Weak	83.5	87.7	85.6	12/09/2014	78.4	84.5	81.5	Good		2025	AC - Mill and Overlay	$79,769		
0000034000	2505766	MAGAZINE ST	EUTERPE ST	RACE ST	372	2	1,739	Composite	Minor Arterial	Local	LOWER GARDEN DISTRICT	7,500	34	Weak	63.9	83.2	73.6	12/09/2014	56.8	78.0	67.4	Fair		2020	AC - Mill and Overlay	$78,617		
0000034010	2505768	MAGAZINE ST	RACE ST	ORANGE ST	376	2	1,747	Composite	Minor Arterial	Local	LOWER GARDEN DISTRICT	7,500	34	Weak	89.5	87.3	88.4	12/09/2014	86.3	84.1	85.3	Excellent		2026	AC - Mill and Overlay	$91,603		
0000034020	2505771	MAGAZINE ST	ORANGE ST	RICHARD ST	363	2	1,634	Composite	Minor Arterial	Local	LOWER GARDEN DISTRICT	7,500	34	Weak	81.3	75.7	78.5	12/09/2014	75.7	69.8	72.4	Good		2022	AC - Mill and Overlay	$77,631		
0000034030	2504972	MAGAZINE ST	RICHARD ST	FELICITY ST	94	2	427	Composite	Minor Arterial	Local	LOWER GARDEN DISTRICT	7,500	34	Weak	30.9	72.0	53.5	12/09/2014	26.5	69.3	47.9	Poor		2016	AC - Mill and Overlay	$17,508		
0000034040	2506017	HASTINGS PL	FELICITY ST	ST MARY ST	401	1	1,277	Flexible	Local	None	LOWER GARDEN DISTRICT	1,000	18	Weak	44.2	20.3	32.3	12/09/2014	33.1	12.3	22.7	Very Poor		2016	AC - Reconstruction (Minor Collector/Local)	$365,190		
0000034050	2505647	SOPHIE WRIGHT PL	MAGAZINE ST	ST MARY ST	422	1	1,379	Composite	Minor Arterial	Local	LOWER GARDEN DISTRICT	7,500	34	Weak	61.2	49.9	55.6	12/13/2014	54.3	44.1	49.2	Poor		2016	AC - Mill and Overlay	$56,464		
0000034060	2505490	SOPHIE WRIGHT PL	ST MARY ST	FELICITY ST	387	1	1,291	Composite	Minor Arterial	Local	LOWER GARDEN DISTRICT	7,500	34	Weak	42.7	63.7	53.2	12/13/2014	37.8	56.6	47.2	Poor		2016	AC - Mill and Overlay	$52,874		
0000034070	2505486	CAMP ST	FELICITY ST	ORANGE ST	206	2	721	Composite	Minor Arterial	Local	LOWER GARDEN DISTRICT	7,500	34	Weak	53.9	100.0	77.0	08/01/2015	50.9	99.4	75.2	Good		2030	AC - Mill and Overlay	$41,714	AC - Mill and Overlay	08/01/2015
0000034080	2505478	CAMP ST	ORANGE ST	RACE ST	376	2	1,396	Composite	Minor Arterial	Local	LOWER GARDEN DISTRICT	7,500	34	Weak	54.0	100.0	77.0	08/01/2015	50.9	99.4	75.2	Good		2030	AC - Mill and Overlay	$80,779	AC - Mill and Overlay	08/01/2015
0000034090	2505764	CAMP ST	RACE ST	EUTERPE ST	377	2	1,339	Composite	Minor Arterial	Local	LOWER GARDEN DISTRICT	7,500	34	Weak	44.1	100.0	72.1	08/01/2015	41.4	99.4	70.4	Good		2027	AC - Mill and Overlay	$71,972	AC - Mill and Overlay	08/01/2015
0000034100	2505956	CAMP ST	EUTERPE ST	TERPSICHORE ST	330	2	1,165	Composite	Minor Arterial	Local	LOWER GARDEN DISTRICT	7,500	34	Weak	28.5	100.0	64.3	08/01/2015	26.4	99.4	62.9	Fair		2023	AC - Mill and Overlay	$56,715	AC - Mill and Overlay	08/01/2015
0000034110	2500315	CAMP ST	TERPSICHORE ST	MELPOMENE ST	370	2	1,438	Composite	Minor Arterial	Local	LOWER GARDEN DISTRICT	7,500	34	Weak	37.9	100.0	69.0	08/01/2015	35.4	99.4	67.4	Fair		2026	AC - Mill and Overlay	$75,402	AC - Mill and Overlay	08/01/2015
0000034120	2505814	CAMP ST	MELPOMENE ST	THALIA ST	358	2	1,295	Composite	Minor Arterial	Local	LOWER GARDEN DISTRICT	7,500	34	Weak	48.4	69.0	58.7	12/13/2014	42.6	61.8	52.2	Poor		2016	AC - Mill and Overlay	$53,033		
0000034130	2505867	CAMP ST	THALIA ST	ERATO ST	401	2	1,408	Composite	Minor Arterial	Local	CENTRAL CITY	7,500	34	Weak	50.2	62.9	56.6	12/13/2014	44.4	55.8	50.1	Poor		2016	AC - Mill and Overlay	$57,670		
0000034140	2505876	CAMP ST	ERATO ST	CLIO ST	301	2	1,118	Composite	Minor Arterial	Local	CENTRAL CITY	7,500	34	Weak	46.7	68.6	57.7	12/13/2014	41.2	61.4	51.3	Poor		2016	AC - Mill and Overlay	$45,779		
0000034150	2506579	CAMP ST	CLIO ST	CALLIOPE ST	240	2	896	Composite	Minor Arterial	Local	CENTRAL CITY	7,500	34	Weak	53.3	61.0	57.2	12/13/2014	47.4	54.1	50.8	Poor		2016	AC - Mill and Overlay	$36,690		
0000034160	2505870	CAMP ST	CALLIOPE ST	CALLIOPE ST	233	2	1,884	Composite	Minor Arterial	Local	CENTRAL BUSINESS DISTRICT	7,500	34	Weak	47.3	93.4	70.4	12/13/2014	41.7	92.1	66.9	Fair		2023	AC - Mill and Overlay	$91,711		
0000034170	2505843	CAMP ST	CALLIOPE ST	ANDREW HIGGINS DR	524	2	2,048	Composite	Minor Arterial	Local	CENTRAL BUSINESS DISTRICT	7,500	34	Weak	53.5	54.3	53.9	12/08/2014	47.6	48.3	48.0	Poor		2016	AC - Mill and Overlay	$83,870		
0000034180	2505839	CAMP ST	ANDREW HIGGINS DR	ST JOSEPH ST	398	2	1,787	Composite	Minor Arterial	Local	CENTRAL BUSINESS DISTRICT	7,500	34	Weak	54.4	84.0	69.2	12/08/2014	48.4	79.1	63.8	Fair		2019	AC - Mill and Overlay	$78,802		
0000034190	2505722	CAMP ST	ST JOSEPH ST	JULIA ST	578	2	2,615	Composite	Minor Arterial	Local	CENTRAL BUSINESS DISTRICT	7,500	34	Weak	67.6	86.4	77.0	12/08/2014	60.4	82.7	71.6	Good		2022	AC - Mill and Overlay	$124,217		
0000034200	2505748	CAMP ST	JULIA ST	GIROD ST	537	2	2,363	Composite	Minor Arterial	Local	CENTRAL BUSINESS DISTRICT	7,500	34	Weak	86.8	88.4	87.6	12/08/2014	83.4	85.4	84.4	Good		2026	AC - Mill and Overlay	$123,918		
0000034210	2505745	CAMP ST	GIROD ST	CAPDEVILLE ST	153	2	703	Composite	Minor Arterial	Local	CENTRAL BUSINESS DISTRICT	7,500	34	Weak	59.8	91.2	75.5	12/08/2014	53.0	88.9	71.0	Good		2023	AC - Mill and Overlay	$34,233		
0000034212	2505744	CAMP ST	CAPDEVILLE ST	S MAESTRI PL	44	2	192	Composite	Minor Arterial	Local	CENTRAL BUSINESS DISTRICT	7,500	34	Weak	87.2	81.5	84.4	12/08/2014	83.9	75.9	79.9	Good		2024	AC - Mill and Overlay	$9,576		
0000034220	2505743	CAMP ST	S MAESTRI PL	LAFAYETTE ST	200	2	1,026	Composite	Minor Arterial	Local	CENTRAL BUSINESS DISTRICT	7,500	34	Weak	54.2	83.7	69.0	12/08/2014	48.2	78.6	63.4	Fair		2019	AC - Mill and Overlay	$45,245		
0000034230	2505747	CAMP ST	LAFAYETTE ST	N MAESTRI PL	199	2	1,013	Composite	Minor Arterial	Local	CENTRAL BUSINESS DISTRICT	7,500	34	Weak	34.9	89.3	62.1	12/08/2014	30.1	86.3	58.2	Fair		2018	AC - Mill and Overlay	$43,606		
0000034240	2505735	CAMP ST	N MAESTRI PL	POYDRAS ST	208	2	931	Composite	Minor Arterial	Local	CENTRAL BUSINESS DISTRICT	7,500	34	Weak	40.5	80.8	60.7	12/08/2014	35.6	75.1	55.4	Fair		2017	AC - Mill and Overlay	$39,100		
0000034250	2505730	CAMP ST	POYDRAS ST	NATCHEZ ST	223	2	999	Composite	Minor Arterial	Local	CENTRAL BUSINESS DISTRICT	7,500	34	Weak	73.0	84.0	78.5	12/16/2014	66.1	79.1	72.6	Good		2022	AC - Mill and Overlay	$47,452		
0000034260	2530206	CAMP ST	NATCHEZ ST	GRAVIER ST	389	2	1,809	Composite	Minor Arterial	Local	CENTRAL BUSINESS DISTRICT	7,500	34	Weak	66.8	82.1	74.5	12/16/2014	59.6	76.7	68.2	Fair		2021	AC - Mill and Overlay	$83,826		
0000034270	2505736	CAMP ST	GRAVIER ST	COMMON ST	252	2	1,149	Composite	Minor Arterial	Local	CENTRAL BUSINESS DISTRICT	7,500	34	Weak	63.6	80.9	72.3	12/16/2014	56.5	75.2	65.9	Fair		2020	AC - Mill and Overlay	$51,953		
0000034280	2512211	CAMP ST	COMMON ST	CANAL ST	318	2	1,300	Composite	Minor Arterial	Local	CENTRAL BUSINESS DISTRICT	7,500	34	Weak	40.3	81.6	61.0	12/16/2014	35.4	76.0	55.7	Fair		2017	AC - Mill and Overlay	$54,587		
0000034290	2512215	CHARTRES ST	CANAL ST	IBERVILLE ST	381	1	927	Flexible	Minor Collector	None	CENTRAL BUSINESS DISTRICT	2,500	18	Weak	15.9	25.2	20.6	12/16/2014	9.7	15.2	12.5	Very Poor		2016	AC - Reconstruction (Minor Collector/Local)	$265,004		
0000034300	2511835	CHARTRES ST	IBERVILLE ST	BIENVILLE ST	361	1	862	Flexible	Minor Collector	None	FRENCH QUARTER	2,500	18	Weak	27.5	36.0	31.8	12/16/2014	16.6	23.2	19.9	Very Poor		2016	AC - Reconstruction (Minor Collector/Local)	$246,510		
0000034310	2511837	CHARTRES ST	BIENVILLE ST	CONTI ST	361	1	896	Flexible	Minor Collector	None	FRENCH QUARTER	2,500	18	Weak	26.1	61.2	43.7	12/16/2014	15.8	54.2	35.0	Very Poor		2016	AC - Mill and Overlay with Base Repairs	$55,159		
0000034320	2511829	CHARTRES ST	CONTI ST	ST LOUIS ST	355	1	831	Flexible	Minor Collector	None	FRENCH QUARTER	2,500	18	Weak	15.4	37.0	26.2	12/16/2014	9.4	24.2	16.8	Very Poor		2016	AC - Reconstruction (Minor Collector/Local)	$237,677		
0000034330	2511831	CHARTRES ST	ST LOUIS ST	TOULOUSE ST	364	1	606	Flexible	Minor Collector	None	FRENCH QUARTER	2,500	18	Weak	10.5	15.4	13.0	12/16/2014	6.4	9.4	7.9	Failure		2016	AC - Reconstruction (Minor Collector/Local)	$173,269		
0000034340	2511827	CHARTRES ST	TOULOUSE ST	WILKINSON ST	177	1	393	Flexible	Minor Collector	None	FRENCH QUARTER	2,500	18	Weak	18.5	39.4	29.0	12/16/2014	11.2	26.5	18.9	Very Poor		2016	AC - Reconstruction (Minor Collector/Local)	$112,325		
0000034350	2512350	CHARTRES ST	WILKINSON ST	ST PETER ST	184	1	417	Flexible	Minor Collector	None	FRENCH QUARTER	2,500	18	Weak	5.6	33.3	19.5	12/16/2014	3.2	20.8	12.0	Very Poor		2016	AC - Reconstruction (Minor Collector/Local)	$119,283		
0000034360	2512352	PLACE JEAN PAUL DEUX	ST PETER ST & CHARTRES ST	PIRATE AL	136		917	Unknown/Undefined	Walkway	None	FRENCH QUARTER	2,500		Weak								No Data						
0000034370	2512349	PLACE JEAN PAUL DEUX	PIRATE AL	PERE ANTOINE AL	114		651	Unknown/Undefined	Walkway	None	FRENCH QUARTER	2,500		Weak								No Data						
0000034380	2512353	PLACE JEAN PAUL DEUX	PERE ANTOINE AL	ST ANN ST	148		971	Unknown/Undefined	Walkway	None	FRENCH QUARTER	2,500		Weak								No Data						
0000034390	2512303	CHARTRES ST	ST ANN ST	MADISON ST	194	1	430	Flexible	Minor Collector	None	FRENCH QUARTER	2,500	18	Weak	10.9	33.1	22.0	12/17/2014	6.6	20.7	13.7	Very Poor		2016	AC - Reconstruction (Minor Collector/Local)	$123,096		
0000034400	2512309	CHARTRES ST	MADISON ST	DUMAINE ST	166	1	416	Flexible	Minor Collector	None	FRENCH QUARTER	2,500	18	Weak	9.3	40.2	24.8	12/17/2014	5.6	27.3	16.5	Very Poor		2016	AC - Reconstruction (Minor Collector/Local)	$119,061		
0000034410	2512311	CHARTRES ST	DUMAINE ST	ST PHILIP ST	363	1	893	Flexible	Minor Collector	None	FRENCH QUARTER	2,500	18	Weak	43.8	67.2	55.5	12/17/2014	32.5	61.3	46.9	Poor		2016	AC - Mill and Overlay	$36,590		
0000034420	2512307	CHARTRES ST	ST PHILIP ST	URSULINES AVE	360	1	929	Flexible	Minor Collector	None	FRENCH QUARTER	2,500	18	Weak	49.1	55.6	52.4	12/17/2014	39.8	47.6	43.7	Poor		2016	AC - Mill and Overlay	$38,042		
0000034430	2559026	CHARTRES ST	URSULINES AVE	GOVERNOR NICHOLLS ST	358	1	907	Flexible	Minor Collector	None	FRENCH QUARTER	2,500	18	Weak	23.1	7.3	15.2	12/17/2014	14.0	4.3	9.2	Failure		2016	AC - Reconstruction (Minor Collector/Local)	$259,252		
0000034440	2512386	CHARTRES ST	GOVERNOR NICHOLLS ST	BARRACKS ST	359	1	900	Flexible	Minor Collector	None	FRENCH QUARTER	2,500	18	Weak	8.8	0.0	4.4	12/17/2014	5.3	0.0	2.7	Failure		2016	AC - Reconstruction (Minor Collector/Local)	$257,473		
0000034450	2512388	CHARTRES ST	BARRACKS ST	ESPLANADE AVE	254	1	649	Flexible	Minor Collector	None	FRENCH QUARTER	2,500	18	Weak	5.7	25.8	15.8	12/17/2014	3.3	15.6	9.5	Failure		2016	AC - Reconstruction (Minor Collector/Local)	$185,630		
0000034460	2512188	CLINTON ST	BIENVILLE ST	IBERVILLE ST	365	1	791	Flexible	Local	None	FRENCH QUARTER	1,000	18	Weak	6.8	72.4	39.6	12/17/2014	4.0	67.0	35.5	Very Poor		2016	AC - Mill and Overlay with Base Repairs	$48,684		
0000034470	2511839	DORSIERE ST	IBERVILLE ST	CANAL ST	384	1	771	Rigid	Local	None	CENTRAL BUSINESS DISTRICT	1,000	22	Weak	59.2	100.0	79.6	03/20/2015	55.7	99.4	77.6	Good		2031	PCC - Crack/Joint Sealing	$17,193	AC - Ultra-Thin Whitetopping	03/20/2015
0000034480	2512361	N FRONT ST	CONTI ST	BIENVILLE ST	359	1	1,521	Cobblestone/Brick	Local	None	FRENCH QUARTER	1,000	13	Weak	27.9	90.6	59.3	12/17/2014	23.6	87.7	55.7	Fair		2033	AC - Pothole Filling	$47,384		
0000034490	2512365	N PETERS ST	CANAL ST & TCHOUPITOULAS ST	IBERVILLE ST	400	2	2,583	Composite	Minor Arterial	Local	FRENCH QUARTER	7,500	34	Weak	48.6	67.9	58.3	12/12/2014	42.8	60.7	51.8	Poor		2016	AC - Mill and Overlay	$105,783		

DRAFT

Stantec

Appendix A RoadMatrix Section Attributes

															Field Measured Conditions				2016 Predicted Conditions									
SectionID	SEGMENTID	Street	From	To	Length (ft)	Lanes	Area (yd^2)	Pavement Type	Functional Class	FHWA Route	Neighborhood	AADT	EGT	Subgrade Strength	RCI	SDI	PCI	PCI Date	RCIYr1	SDIYr1	PCIYr1	PCI Class	Destroyed Road	Need Year (Adjusted)	Need Recommended Rehab (PCI Trigger)	Need Cost (PCI Trigger)	Last Rehab	Last Rehab Date
0000034500	2512341	N PETERS ST	IBERVILLE ST	BIENVILLE ST	371	2	2,092	Rigid	Minor Arterial	Local	FRENCH QUARTER	7,500	34	Weak	52.8	82.8	66.3	12/31/2015	46.9	80.3	63.6	Fair		2020	PCC - Joint Repair	$118,440		
0000034510	2512185	N PETERS ST	BIENVILLE ST	CONTI ST	372	2	2,053	Rigid	Minor Arterial	Local	FRENCH QUARTER	7,500	34	Weak	45.8	84.7	63.8	12/31/2015	40.4	82.6	61.5	Fair		2019	PCC - Joint Repair	$113,422		
0000034520	2512338	N PETERS ST	CONTI ST	DECATUR ST	378	2	2,318	Composite	Minor Arterial	Local	FRENCH QUARTER	7,500	34	Weak	57.0	83.3	70.2	12/12/2014	50.6	78.1	64.4	Fair		2020	AC - Mill and Overlay	$104,799		
0000034530	2505165	PICAYUNE PL	NATCHEZ ST	GRAVIER ST	360	1	667	Composite	Local	None	CENTRAL BUSINESS DISTRICT	1,000	26	Weak	59.2	80.4	69.8	12/17/2014	53.0	75.2	64.1	Fair		2020	AC - Mill and Overlay	$30,166		
0000034540	2512368	TCHOUPITOULAS ST	CANAL ST	COMMON ST	154	2	695	Composite	Minor Arterial	Local	CENTRAL BUSINESS DISTRICT	7,500	34	Weak	45.5	82.0	63.8	12/17/2014	40.2	76.5	58.4	Fair		2018	AC - Mill and Overlay	$29,903		
0000034550	2505578	TCHOUPITOULAS ST	COMMON ST	GRAVIER ST	238	2	1,081	Composite	Minor Arterial	Local	CENTRAL BUSINESS DISTRICT	7,500	34	Weak	39.5	85.3	62.4	12/17/2014	34.6	81.0	57.8	Fair		2018	AC - Mill and Overlay	$46,533		
0000034560	2505581	TCHOUPITOULAS ST	GRAVIER ST	NATCHEZ ST	276	2	1,321	Composite	Minor Arterial	Local	CENTRAL BUSINESS DISTRICT	7,500	34	Weak	52.4	91.4	71.9	12/17/2014	46.6	89.2	67.9	Fair		2022	AC - Mill and Overlay	$62,737		
0000034570	2505583	TCHOUPITOULAS ST	NATCHEZ ST	POYDRAS ST	165	2	727	Composite	Minor Arterial	Local	CENTRAL BUSINESS DISTRICT	7,500	34	Weak	47.7	78.0	62.9	12/17/2014	42.0	71.7	56.9	Fair		2017	AC - Mill and Overlay	$30,512		
0000034580	2505756	TCHOUPITOULAS ST	POYDRAS ST	LAFAYETTE ST	409	2	1,771	Composite	Minor Arterial	Local	CENTRAL BUSINESS DISTRICT	7,500	34	Weak	47.7	87.7	67.7	12/08/2014	42.0	84.5	63.3	Fair		2020	AC - Mill and Overlay	$80,049		
0000034590	2505798	TCHOUPITOULAS ST	LAFAYETTE ST	GIROD ST	403	2	1,718	Composite	Minor Arterial	Local	CENTRAL BUSINESS DISTRICT	7,500	34	Weak	81.4	91.3	86.4	12/08/2014	75.8	89.1	82.5	Good		2026	AC - Mill and Overlay	$90,082		
0000034600	2505804	TCHOUPITOULAS ST	GIROD ST	NOTRE DAME ST	278	2	1,271	Composite	Minor Arterial	Local	CENTRAL BUSINESS DISTRICT	7,500	34	Weak	72.5	90.6	81.6	12/08/2014	65.6	87.9	76.8	Good		2024	AC - Mill and Overlay	$63,434		
0000034610	2505806	TCHOUPITOULAS ST	NOTRE DAME ST	JULIA ST	271	2	1,220	Composite	Minor Arterial	Local	CENTRAL BUSINESS DISTRICT	7,500	34	Weak	26.0	93.3	59.7	12/08/2014	21.8	91.9	56.9	Fair		2018	AC - Mill and Overlay	$52,519		
0000034620	2505895	TCHOUPITOULAS ST	JULIA ST	ST JOSEPH ST	589	2	2,649	Composite	Minor Arterial	Local	LOWER GARDEN DISTRICT	7,500	34	Weak	72.2	90.7	81.5	12/08/2014	65.3	88.0	76.7	Good		2024	AC - Mill and Overlay	$132,208		
0000034630	2506650	TCHOUPITOULAS ST	ST JOSEPH ST	N DIAMOND ST	177	2	843	Composite	Minor Arterial	Local	LOWER GARDEN DISTRICT	7,500	34	Weak	55.9	89.7	72.5	12/08/2014	49.1	86.7	67.9	Fair		2022	AC - Mill and Overlay	$40,021		
0000034640	2505899	TCHOUPITOULAS ST	N DIAMOND ST	S DIAMOND ST	72	2	326	Composite	Minor Arterial	Local	LOWER GARDEN DISTRICT	7,500	34	Weak	61.3	86.1	73.7	12/08/2014	54.4	82.3	68.4	Fair		2021	AC - Mill and Overlay	$15,128		
0000034650	2505901	TCHOUPITOULAS ST	S DIAMOND ST	ANDREW HIGGINS DR	176	2	776	Composite	Minor Arterial	Local	LOWER GARDEN DISTRICT	7,500	34	Weak	77.6	88.7	83.2	12/08/2014	71.2	85.7	78.5	Good		2024	AC - Mill and Overlay	$38,715		
0000034660	2505910	TCHOUPITOULAS ST	ANDREW HIGGINS DR	POEYFARRE ST	317	2	1,397	Composite	Minor Arterial	Local	LOWER GARDEN DISTRICT	7,500	34	Weak	77.1	94.5	85.8	12/08/2014	70.6	93.2	81.9	Good		2028	AC - Mill and Overlay	$76,966		
0000034670	2505914	TCHOUPITOULAS ST	POEYFARRE ST	JOHN CHURCHILL CHASE	257	2	1,172	Composite	Minor Arterial	Local	LOWER GARDEN DISTRICT	7,500	34	Weak	94.2	94.4	94.3	12/08/2014	92.9	93.1	93.0	Excellent		2033	AC - Mill and Overlay	$73,023		
0000034680	2505917	TCHOUPITOULAS ST	JOHN CHURCHILL CHASE	GAIENNIE ST	237	2	1,084	Composite	Minor Arterial	Local	LOWER GARDEN DISTRICT	7,500	34	Weak	84.9	95.1	90.0	12/08/2014	80.4	93.6	87.0	Excellent		2030	AC - Mill and Overlay	$62,716		
0000034690	2506079	TCHOUPITOULAS ST	GAIENNIE ST	CALLIOPE ST	181	2	1,178	Composite	Minor Arterial	Local	LOWER GARDEN DISTRICT	7,500	34	Weak	49.7	95.0	72.4	12/08/2014	43.9	93.5	68.7	Fair		2024	AC - Mill and Overlay	$58,782		
0000034692	12506079	TCHOUPITOULAS ST	CALLIOPE ST	CALLIOPE ST	542	2	3,527	Composite	Minor Arterial	Local	LOWER GARDEN DISTRICT	7,500	34	Weak	60.4	93.8	77.1	12/08/2014	53.6	92.6	73.1	Good		2025	AC - Mill and Overlay	$180,425		
0000034694	22506079	TCHOUPITOULAS ST	CALLIOPE ST	EXIT RAMP/START 4 LANES	286	2	1,861	Rigid	Minor Arterial	Local	LOWER GARDEN DISTRICT	7,500	30	Weak	46.5	96.4	71.5	12/08/2014	41.0	95.0	68.0	Fair		2025	PCC - Joint Repair	$119,221		
0000034700	2527419	TCHOUPITOULAS ST	EXIT RAMP/START 4 LANES	MELPOMENE ST	383	2	1,503	Rigid	Minor Arterial	Local	LOWER GARDEN DISTRICT	7,500	30	Weak	86.4	98.8	83.6	12/08/2014	61.2	97.7	79.5	Good		2030	PCC - Joint Repair	$108,935		
0000034710	2527421	TCHOUPITOULAS ST	MELPOMENE ST	HENDERSON ST	391	2	1,956	Rigid	Minor Arterial	Local	LOWER GARDEN DISTRICT	7,500	30	Weak	71.4	97.5	84.5	12/08/2014	64.4	96.4	80.4	Good		2030	PCC - Joint Repair	$141,781		
0000034720	2530221	TCHOUPITOULAS ST	HENDERSON ST	HENDERSON ST	50	2	307	Rigid	Minor Arterial	Local	LOWER GARDEN DISTRICT	7,500	30	Weak	26.0	83.7	54.9	12/08/2014	21.8	78.6	50.2	Poor		2016	PCC - Joint Repair	$15,758		
0000034730	2527418	TCHOUPITOULAS ST	HENDERSON ST	EUTERPE ST	348	2	1,781	Rigid	Minor Arterial	Local	LOWER GARDEN DISTRICT	7,500	30	Weak	75.6	94.4	85.0	12/08/2014	68.9	93.1	81.0	Good		2028	PCC - Joint Repair	$122,878		
0000034740	2527417	RELIGIOUS ST	EUTERPE ST	RACE ST	352	2	1,726	Rigid	Minor Arterial	Local	LOWER GARDEN DISTRICT	7,500	30	Weak	55.9	92.6	74.8	12/08/2014	49.7	92.4	71.1	Good		2025	PCC - Joint Repair	$110,560		
0000034750	2505625	RELIGIOUS ST	RACE ST	ORANGE ST	372	2	1,640	Rigid	Minor Arterial	Local	LOWER GARDEN DISTRICT	7,500	30	Weak	68.6	87.8	78.2	12/08/2014	61.4	84.7	73.1	Good		2023	PCC - Joint Repair	$99,996		
0000034760	2505632	RELIGIOUS ST	ORANGE ST	RICHARD ST	363	2	1,665	Rigid	Minor Arterial	Local	LOWER GARDEN DISTRICT	7,500	30	Weak	63.6	85.3	74.5	12/08/2014	56.5	81.0	68.8	Fair		2021	PCC - Joint Repair	$96,596		
0000034770	2505634	RELIGIOUS ST	RICHARD ST	MARKET ST	374	2	1,795	Rigid	Minor Arterial	Local	LOWER GARDEN DISTRICT	7,500	30	Weak	67.0	90.5	78.8	12/08/2014	59.8	87.8	73.8	Good		2023	PCC - Joint Repair	$109,453		
0000034780	2505980	RELIGIOUS ST	MARKET ST	ST JAMES ST	373	2	1,316	Rigid	Minor Arterial	Local	LOWER GARDEN DISTRICT	7,500	30	Weak	52.8	88.0	70.4	12/08/2014	46.9	84.9	65.9	Fair		2021	PCC - Joint Repair	$87,956		
0000034790	2506044	RELIGIOUS ST	ST JAMES ST	CELESTE ST	365	2	1,624	Rigid	Minor Arterial	Local	LOWER GARDEN DISTRICT	7,500	30	Weak	60.7	90.7	75.7	12/08/2014	53.8	88.0	70.9	Good		2023	PCC - Joint Repair	$99,007		
0000034800	2506042	RELIGIOUS ST	CELESTE ST	FELICITY ST	163	2	777	Rigid	Minor Arterial	Local	LOWER GARDEN DISTRICT	7,500	30	Weak	48.9	100.0	74.5	12/08/2014	43.1	98.8	71.0	Good		2028	PCC - Joint Repair	$53,621		
0000034810	2506072	FELICITY ST	RELIGIOUS ST	TCHOUPITOULAS ST & CLARENCE HENRY TKWY & NUNS ST	373	2	1,284	Rigid	Minor Arterial	Local	LOWER GARDEN DISTRICT	7,500	30	Weak	58.1	85.2	71.7	12/08/2014	51.5	80.8	66.2	Fair		2020	PCC - Joint Repair	$72,695		
0000034820	2506098	TCHOUPITOULAS ST	FELICITY ST	CELESTE ST	366	2	1,464	Rigid	Minor Arterial	Local	LOWER GARDEN DISTRICT	7,500	30	Weak	54.2	92.6	73.4	12/08/2014	48.2	91.1	69.7	Fair		2023	PCC - Joint Repair	$89,231		
0000034830	2506096	TCHOUPITOULAS ST	CELESTE ST	ST JAMES ST	366	2	1,630	Rigid	Minor Arterial	Local	LOWER GARDEN DISTRICT	7,500	30	Weak	60.9	92.6	76.8	12/08/2014	54.0	91.1	72.6	Good		2024	PCC - Joint Repair	$101,885		
0000034840	2505639	TCHOUPITOULAS ST	ST JAMES ST	MARKET ST	372	2	1,739	Rigid	Minor Arterial	Local	LOWER GARDEN DISTRICT	7,500	30	Weak	50.4	92.9	71.7	12/08/2014	44.6	91.5	68.1	Fair		2023	PCC - Joint Repair	$106,045		
0000034850	2505640	TCHOUPITOULAS ST	MARKET ST	RICHARD ST	377	2	1,822	Rigid	Minor Arterial	Local	LOWER GARDEN DISTRICT	7,500	30	Weak	55.3	98.6	77.0	12/08/2014	49.2	97.5	73.4	Good		2028	PCC - Joint Repair	$125,667		
0000034860	2505636	TCHOUPITOULAS ST	RICHARD ST	ORANGE ST	362	2	1,716	Rigid	Minor Arterial	Local	LOWER GARDEN DISTRICT	7,500	30	Weak	58.0	98.7	78.4	12/08/2014	51.4	97.6	74.5	Good		2029	PCC - Joint Repair	$121,322		
0000034870	2505627	TCHOUPITOULAS ST	ORANGE ST	RACE ST	395	2	1,871	Rigid	Minor Arterial	Local	LOWER GARDEN DISTRICT	7,500	30	Weak	54.5	78.6	66.6	12/08/2014	48.5	72.4	60.5	Fair		2018	PCC - Joint Repair	$100,800		
0000034880	2505626	TCHOUPITOULAS ST	RACE ST	EUTERPE ST	378	2	1,901	Rigid	Minor Arterial	Local	LOWER GARDEN DISTRICT	7,500	30	Weak	62.5	90.1	76.3	12/08/2014	55.5	87.2	71.4	Good		2023	PCC - Joint Repair	$115,922		
0000034890	2505623	TCHOUPITOULAS ST	EUTERPE ST	HENDERSON ST	345	2	1,277	Rigid	Minor Arterial	Local	LOWER GARDEN DISTRICT	7,500	30	Weak	37.5	84.0	60.8	12/08/2014	32.5	79.1	55.8	Fair		2017	PCC - Joint Repair	$67,148		
0000034900	2530222	TCHOUPITOULAS ST	HENDERSON ST	HENDERSON ST	51	2	468	Rigid	Minor Arterial	Local	LOWER GARDEN DISTRICT	7,500	30	Weak	34.9	78.4	56.7	12/08/2014	30.1	72.2	51.2	Poor		2016	PCC - Joint Repair	$24,010		
0000034910	2505622	TCHOUPITOULAS ST	HENDERSON ST	EXIT RAMP/END 4 LANES	792	2	3,020	Rigid	Minor Arterial	Local	LOWER GARDEN DISTRICT	7,500	30	Weak	57.4	86.3	71.9	12/08/2014	50.9	82.6	66.8	Fair		2021	PCC - Joint Repair	$175,260		
0000034920	2506522	S PETERS ST	DEAD END	CALLIOPE ST	195	2	873	Rigid	Minor Arterial	Local	LOWER GARDEN DISTRICT	7,500	30	Weak	17.6	59.2	38.4	02/21/2015	15.9	55.7	35.8	Very Poor		2016	PCC - Full Depth Slab Repair	$67,085		
0000034930	2505523	S PETERS ST	CALLIOPE ST	CALLIOPE ST	372	2	1,177	Composite	Minor Arterial	Local	LOWER GARDEN DISTRICT	7,500	34	Weak	76.8	100.0	88.4	12/08/2014	70.3	98.8	84.6	Good		2033	AC - Mill and Overlay	$73,341		
0000034940	2505946	S PETERS ST	CALLIOPE ST	GAIENNIE ST	361	2	1,512	Composite	Minor Arterial	Local	LOWER GARDEN DISTRICT	7,500	34	Weak	51.6	96.8	74.2	12/08/2014	45.8	95.6	70.7	Good		2026	AC - Mill and Overlay	$79,264		
0000034950	2505942	S PETERS ST	GAIENNIE ST	JOHN CHURCHILL CHASE	237	2	1,051	Composite	Minor Arterial	Local	LOWER GARDEN DISTRICT	7,500	34	Weak	65.8	96.8	81.3	12/08/2014	58.6	95.6	77.1	Good		2028	AC - Mill and Overlay	$57,895		
0000034960	2505940	S PETERS ST	JOHN CHURCHILL CHASE	TRIANGLE ST	322	2	1,355	Composite	Minor Arterial	Local	LOWER GARDEN DISTRICT	7,500	34	Weak	64.8	96.2	80.5	12/08/2014	57.6	94.8	76.2	Good		2028	AC - Mill and Overlay	$74,616		
0000034970	2505938	S PETERS ST	TRIANGLE ST	ANDREW HIGGINS DR	53	2	237	Composite	Minor Arterial	Local	LOWER GARDEN DISTRICT	7,500	34	Weak	43.3	97.4	70.4	12/08/2014	38.3	96.3	67.3	Fair		2025	AC - Mill and Overlay	$12,112		
0000034980	2505936	S PETERS ST	ANDREW HIGGINS DR	S DIAMOND ST	144	2	704	Composite	Minor Arterial	Local	LOWER GARDEN DISTRICT	7,500	34	Weak	55.6	100.0	77.8	12/08/2014	49.5	98.8	74.2	Good		2029	AC - Mill and Overlay	$39,768		
0000034990	2505923	S PETERS ST	N DIAMOND ST	ST JOSEPH ST	172	2	773	Composite	Minor Arterial	Local	LOWER GARDEN DISTRICT	7,500	34	Weak	66.8	98.2	82.5	12/08/2014	59.6	97.0	78.3	Good		2030	AC - Mill and Overlay	$44,749		
0000035000	2505920	S PETERS ST	ST JOSEPH ST	JULIA ST	599	2	2,684	Composite	Minor Arterial	Local	LOWER GARDEN DISTRICT	7,500	34	Weak	66.2	96.0	81.1	12/08/2014	59.0	94.5	76.8	Good		2028	AC - Mill and Overlay	$147,971		
0000035010	2505918	S PETERS ST	JULIA ST	NOTRE DAME ST	275	2	1,279	Composite	Minor Arterial	Local	CENTRAL BUSINESS DISTRICT	7,500	34	Weak	50.5	100.0	75.3	12/08/2014	44.7	98.8	71.8	Good		2028	AC - Mill and Overlay	$70,472		
0000035020	2505822	S PETERS ST	NOTRE DAME ST	GIROD ST	282	2	1,351	Composite	Minor Arterial	Local	CENTRAL BUSINESS DISTRICT	7,500	34	Weak	61.0	100.0	80.5	12/08/2014	54.1	98.8	76.5	Good		2030	AC - Mill and Overlay	$78,194		
0000035030	2505817	S PETERS ST	GIROD ST	LAFAYETTE ST	412	2	1,961	Composite	Minor Arterial	Local	CENTRAL BUSINESS DISTRICT	7,500	34	Weak	38.2	100.0	69.1	12/08/2014	33.2	98.8	66.0	Fair		2025	AC - Mill and Overlay	$100,292		
0000035040	2505587	S PETERS ST	LAFAYETTE ST	POYDRAS ST	427	2	1,888	Composite	Minor Arterial	Local	CENTRAL BUSINESS DISTRICT	7,500	34	Weak	43.4	99.5	71.5	12/08/2014	38.4	98.4	68.4	Fair		2026	AC - Mill and Overlay	$99,007		
0000035050	2505754	S PETERS ST	POYDRAS ST	GRAVIER ST	402	2	1,884	Composite	Minor Arterial	Local	CENTRAL BUSINESS DISTRICT	7,500	34	Weak	64.1	89.6	76.9	12/12/2014	57.0	86.6	71.8	Good		2023	AC - Mill and Overlay	$91,749		
0000035060	2505579	S PETERS ST	GRAVIER ST	CANAL ST	426	2	1,926	Composite	Minor Arterial	Local	CENTRAL BUSINESS DISTRICT	7,500	34	Weak	55.4	87.7	71.6	12/12/2014	49.3	84.5	66.9	Fair		2021	AC - Mill and Overlay	$89,233		
0000035070	2505825	CONVENTION CENTER BLVD	POYDRAS ST	LAFAYETTE ST	434	2	1,457	Rigid	Minor Arterial	Local	CENTRAL BUSINESS DISTRICT	7,500	30	Weak	28.5	35.1	31.8	12/09/2014	24.3	30.2	27.3	Very Poor		2016	PCC - Full Depth Slab Repair	$111,979		
0000035080	2559712	CONVENTION CENTER BLVD	LAFAYETTE ST	GIROD ST	411	2	1,179	Rigid	Minor Arterial	Local	CENTRAL BUSINESS DISTRICT	7,500	30	Weak	38.9	65.2	52.1	12/09/2014	33.9	58.0	46.0	Poor		2016	PCC - Joint Repair	$60,455		
0000035090	2505832	CONVENTION CENTER BLVD	GIROD ST	NOTRE DAME ST	283	2	852	Rigid	Minor Arterial	Local	CENTRAL BUSINESS DISTRICT	7,500	30	Weak	33.5	47.9	40.7	12/09/2014	28.8	42.2	35.5	Very Poor		2016	PCC - Full Depth Slab Repair	$65,437		
0000035100	2505929	CONVENTION CENTER BLVD	NOTRE DAME ST	JULIA ST	279	2	888	Rigid	Minor Arterial	Local	CENTRAL BUSINESS DISTRICT	7,500	30	Weak	26.3	62.8	44.6	12/09/2014	22.1	55.7	38.9	Very Poor		2016	PCC - Full Depth Slab Repair	$68,272		

DRAFT

Appendix A RoadMatrix Section Attributes

															Field Measured Conditions				2016 Predicted Conditions										
SectionID	SEGMENTID	Street	From	To	Length (ft)	Lanes	Area (yd^2)	Pavement Type	Functional Class	FHWA Route	Neighborhood	AADT	EGT	Subgrade Strength	RCI	SDI	PCI	PCI Date	RCIYr1	SDIYr1	PCIYr1	PCI Class	Destroyed Road	Need Year (Adjusted)	Need Recommended Rehab (PCI Trigger)	Need Cost (PCI Trigger)	Last Rehab	Last Rehab Date
0000035110	2505932	CONVENTION CENTER BLVD	JULIA ST	ST JOSEPH ST	599	2	1,919	Rigid	Minor Arterial	Local	LOWER GARDEN DISTRICT	7,500	30	Weak	33.0	66.4	49.7	12/09/2014	28.3	59.2	43.8	Poor		2016	PCC - Joint Repair	$98,416		
0000035120	2505935	CONVENTION CENTER BLVD	ST JOSEPH ST	N DIAMOND ST	172	2	574	Rigid	Minor Arterial	Local	LOWER GARDEN DISTRICT	7,500	30	Weak	59.9	94.8	77.4	12/09/2014	53.1	93.4	73.3	Good		2026	PCC - Joint Repair	$37,709		
0000035130	2505617	CONVENTION CENTER BLVD	N DIAMOND ST	S DIAMOND ST	72	2	197	Rigid	Minor Arterial	Local	LOWER GARDEN DISTRICT	7,500	30	Weak	57.6	89.2	73.4	12/09/2014	51.1	86.2	68.7	Fair		2022	PCC - Joint Repair	$11,691		
0000035140	2505618	CONVENTION CENTER BLVD	S DIAMOND ST	ANDREW HIGGINS DR	164	2	463	Rigid	Minor Arterial	Local	LOWER GARDEN DISTRICT	7,500	30	Weak	60.6	97.3	79.0	12/09/2014	53.7	96.2	75.0	Good		2028	PCC - Joint Repair	$31,938		
0000035150	2505619	CONVENTION CENTER BLVD	ANDREW HIGGINS DR	TRIANGLE ST	209	2	573	Rigid	Minor Arterial	Local	LOWER GARDEN DISTRICT	7,500	30	Weak	52.8	88.3	70.6	12/09/2014	46.9	85.3	66.1	Fair		2021	PCC - Joint Repair	$33,271		
0000035160	2505620	CONVENTION CENTER BLVD	TRIANGLE ST	GAIENNIE ST	253	2	841	Rigid	Minor Arterial	Local	LOWER GARDEN DISTRICT	7,500	30	Weak	57.5	94.9	76.2	12/09/2014	51.0	93.4	72.2	Good		2026	PCC - Joint Repair	$55,239		
0000035170	2505949	CONVENTION CENTER BLVD	GAIENNIE ST	CALLIOPE ST	440	2	1,251	Rigid	Minor Arterial	Local	LOWER GARDEN DISTRICT	7,500	30	Weak	29.1	65.0	47.1	12/09/2014	24.8	57.8	41.3	Poor		2016	PCC - Joint Repair	$64,171		
0000035180	2525242	CONVENTION CENTER BLVD	CALLIOPE ST	CALLIOPE ST	354	2	955	Rigid	Minor Arterial	Local	LOWER GARDEN DISTRICT	7,500	30	Weak	42.9	76.0	59.5	12/09/2014	38.0	69.3	53.7	Poor		2016	PCC - Joint Repair	$48,966		
0000035190	2561906	CONVENTION CENTER BLVD	CALLIOPE ST	HENDERSON ST	1,165	2	3,960	Rigid	Minor Arterial	Local	LOWER GARDEN DISTRICT	7,500	30	Weak	50.4	77.4	63.9	12/09/2014	44.6	71.0	57.8	Fair		2017	PCC - Joint Repair	$208,173		
0000035200	2527425	CONVENTION CENTER BLVD	HENDERSON ST	CALLIOPE ST	1,505	2	5,012	Rigid	Minor Arterial	None	LOWER GARDEN DISTRICT	7,500	30	Weak	46.5	68.3	57.4	12/09/2014	41.0	61.1	51.1	Poor		2016	PCC - Joint Repair	$257,053		
0000035210	2506655	CONVENTION CENTER BLVD	CALLIOPE ST	GAIENNIE ST	449	2	1,240	Rigid	Minor Arterial	Local	LOWER GARDEN DISTRICT	7,500	30	Weak	44.1	65.4	54.8	12/09/2014	39.0	58.2	48.6	Poor		2016	PCC - Joint Repair	$63,589		
0000035220	2506656	CONVENTION CENTER BLVD	GAIENNIE ST	JOHN CHURCHILL CHASE	251	2	895	Rigid	Minor Arterial	Local	LOWER GARDEN DISTRICT	7,500	30	Weak	43.2	63.3	53.3	12/09/2014	38.3	56.2	47.3	Poor		2016	PCC - Joint Repair	$45,905		
0000035230	2559718	CONVENTION CENTER BLVD	JOHN CHURCHILL CHASE	ANDREW HIGGINS DR	203	2	648	Rigid	Minor Arterial	Local	LOWER GARDEN DISTRICT	7,500	30	Weak	32.1	71.9	52.0	12/09/2014	27.5	64.9	46.2	Poor		2016	PCC - Joint Repair	$33,248		
0000035240	2506654	CONVENTION CENTER BLVD	ANDREW HIGGINS DR	S DIAMOND ST	161	2	547	Rigid	Minor Arterial	Local	LOWER GARDEN DISTRICT	7,500	30	Weak	44.5	90.3	67.4	12/09/2014	39.3	87.4	63.4	Fair		2020	PCC - Joint Repair	$30,950		
0000035250	2561910	CONVENTION CENTER BLVD	S DIAMOND ST	N DIAMOND ST	72	2	241	Rigid	Minor Arterial	Local	LOWER GARDEN DISTRICT	7,500	30	Weak	71.0	94.8	82.9	12/09/2014	64.0	93.4	78.7	Good		2027	PCC - Joint Repair	$16,204		
0000035260	2506378	CONVENTION CENTER BLVD	N DIAMOND ST	ST JOSEPH ST	174	2	579	Rigid	Minor Arterial	Local	LOWER GARDEN DISTRICT	7,500	30	Weak	63.2	81.2	72.2	12/09/2014	56.1	75.6	65.9	Fair		2020	PCC - Joint Repair	$32,806		
0000035270	2506377	CONVENTION CENTER BLVD	ST JOSEPH ST	JULIA ST	583	2	2,042	Rigid	Minor Arterial	Local	LOWER GARDEN DISTRICT	7,500	30	Weak	32.6	57.4	45.0	12/09/2014	28.0	50.9	39.5	Very Poor		2016	PCC - Full Depth Slab Repair	$156,899		
0000035280	2506697	CONVENTION CENTER BLVD	JULIA ST	NOTRE DAME ST	283	2	934	Rigid	Minor Arterial	Local	CENTRAL BUSINESS DISTRICT	7,500	30	Weak	34.8	42.5	38.7	12/09/2014	30.0	37.6	33.8	Very Poor		2016	PCC - Full Depth Slab Repair	$71,790		
0000035290	2506698	CONVENTION CENTER BLVD	NOTRE DAME ST	GIROD ST	283	2	823	Rigid	Minor Arterial	Local	CENTRAL BUSINESS DISTRICT	7,500	30	Weak	43.6	68.5	56.1	12/09/2014	38.6	61.3	50.0	Poor		2016	PCC - Joint Repair	$42,207		
0000035300	2559713	CONVENTION CENTER BLVD	GIROD ST	LAFAYETTE ST	414	2	1,532	Rigid	Minor Arterial	Local	CENTRAL BUSINESS DISTRICT	7,500	30	Weak	47.4	46.8	47.1	12/09/2014	41.8	41.3	41.6	Poor		2016	PCC - Joint Repair	$78,589		
0000035310	2506376	CONVENTION CENTER BLVD	LAFAYETTE ST	POYDRAS ST	431	2	1,175	Rigid	Minor Arterial	Local	CENTRAL BUSINESS DISTRICT	7,500	30	Weak	43.3	59.5	51.4	12/09/2014	38.3	52.8	45.6	Poor		2016	PCC - Joint Repair	$60,250		
0000035320	2505614	FULTON ST	ANDREW HIGGINS DR	TRIANGLE ST	125	2	536	Composite	Local	None	LOWER GARDEN DISTRICT	1,000	26	Weak	22.2	92.3	57.3	12/08/2014	18.6	90.9	54.8	Poor		2016	AC - Mill and Overlay	$21,963		
0000035330	2505934	FULTON ST	N DIAMOND ST	ST JOSEPH ST	172	1	575	Rigid	Local	None	LOWER GARDEN DISTRICT	1,000	22	Weak	30.5	65.9	48.2	12/09/2014	26.1	58.7	42.4	Poor		2016	PCC - Crack/Joint Sealing	$8,862		
0000035340	2505931	FULTON ST	ST JOSEPH ST	JULIA ST	599	1	2,092	Composite	Local	None	LOWER GARDEN DISTRICT	1,000	26	Weak	26.9	53.6	40.3	12/09/2014	23.0	48.0	35.5	Very Poor		2016	AC - Mill and Overlay with Base Repairs	$128,715		
0000035350	2505928	FULTON ST	JULIA ST	NOTRE DAME ST	276	1	741	Composite	Local	None	CENTRAL BUSINESS DISTRICT	1,000	26	Weak	26.2	60.4	43.3	12/09/2014	22.2	54.1	38.2	Very Poor		2016	AC - Mill and Overlay with Base Repairs	$45,587		
0000035360	2505830	FULTON ST	NOTRE DAME ST	GIROD ST	284	1	922	Composite	Local	None	CENTRAL BUSINESS DISTRICT	1,000	26	Weak	37.7	66.0	51.9	12/09/2014	33.0	59.5	46.3	Poor		2016	AC - Mill and Overlay	$37,755		
0000035370	2505827	FULTON ST	GIROD ST	LAFAYETTE ST	413	1	1,016	Cobblestone/Brick	Local	None	CENTRAL BUSINESS DISTRICT	1,000	13	Weak	29.6	94.6	62.1	12/09/2014	25.3	93.2	59.3	Fair		2019				
0000035380	2505596	COMMERCE ST	ST JOSEPH ST	JULIA ST	594	1	1,831	Rigid	Local	None	LOWER GARDEN DISTRICT	1,000	22	Weak	15.5	61.4	38.5	12/09/2014	12.6	54.5	33.5	Very Poor		2016	PCC - Full Depth Slab Repair	$140,693		
0000035390	2505593	COMMERCE ST	JULIA ST	NOTRE DAME ST	273	1	532	Rigid	Local	None	CENTRAL BUSINESS DISTRICT	1,000	22	Weak	26.4	87.9	57.2	12/09/2014	22.2	84.8	53.5	Poor		2016	PCC - Crack/Joint Sealing	$8,192		
0000035400	2505820	COMMERCE ST	NOTRE DAME ST	GIROD ST	279	1	433	Rigid	Local	None	CENTRAL BUSINESS DISTRICT	1,000	22	Weak	25.7	81.9	53.8	12/09/2014	21.5	76.4	49.0	Poor		2016	PCC - Crack/Joint Sealing	$6,667		
0000035410	2505584	COMMERCE ST	GIROD ST	LAFAYETTE ST	405	1	680	Rigid	Local	None	CENTRAL BUSINESS DISTRICT	1,000	22	Weak	28.6	79.7	54.2	12/09/2014	24.4	73.8	49.1	Poor		2016	PCC - Crack/Joint Sealing	$10,469		
0000035420	2506652	POE ST	ANDREW HIGGINS DR	JOHN CHURCHILL CHASE	486	1	1,286	Rigid	Local	None	LOWER GARDEN DISTRICT	1,000	22	Weak	23.9	45.8	34.9	12/08/2014	19.8	40.4	30.1	Very Poor		2016	PCC - Full Depth Slab Repair	$98,805		
0000035430	2505337	CONSTANCE ST	JOHN CHURCHILL CHASE	DEAD END	111	2	355	Composite	Local	None	LOWER GARDEN DISTRICT	1,000	26	Weak	22.4	18.3	20.4	12/08/2014	18.8	15.2	17.0	Very Poor		2016	PCC - Reconstruction (Minor Collector/Local)	$171,326		
0000035440	2505335	CONSTANCE ST	JOHN CHURCHILL CHASE	POEYFARRE ST	310	1	852	Composite	Local	None	LOWER GARDEN DISTRICT	1,000	26	Weak	10.5	53.7	32.1	12/08/2014	7.5	48.1	27.8	Very Poor		2016	AC - Mill and Overlay with Base Repairs	$52,411		
0000035450	2505891	CONSTANCE ST	POEYFARRE ST	ANDREW HIGGINS DR	293	1	795	Composite	Local	None	LOWER GARDEN DISTRICT	1,000	26	Weak	23.8	59.4	41.6	12/08/2014	20.0	53.2	36.6	Very Poor		2016	AC - Mill and Overlay with Base Repairs	$48,937		
0000035460	2505889	CONSTANCE ST	ANDREW HIGGINS DR	ST JOSEPH ST	395	1	1,070	Composite	Local	None	LOWER GARDEN DISTRICT	1,000	26	Weak	29.3	49.7	39.5	12/08/2014	25.4	44.2	34.8	Very Poor		2016	AC - Mill and Overlay with Base Repairs	$65,811		
0000035470	2505893	CONSTANCE ST	ST JOSEPH ST	JULIA ST	577	1	1,514	Composite	Local	None	LOWER GARDEN DISTRICT	1,000	26	Weak	21.4	47.7	34.6	12/08/2014	17.9	42.4	30.2	Very Poor		2016	AC - Mill and Overlay with Base Repairs	$93,137		
0000035480	2505797	CONSTANCE ST	GIROD ST	LAFAYETTE ST	397	1	935	Composite	Local	None	CENTRAL BUSINESS DISTRICT	1,000	26	Weak	18.6	19.7	19.2	12/08/2014	15.5	16.4	16.0	Very Poor		2016	PCC - Reconstruction (Minor Collector/Local)	$450,729		
0000035490	2505741	CONSTANCE ST	LAFAYETTE ST	POYDRAS ST	409	1	905	Composite	Local	None	CENTRAL BUSINESS DISTRICT	1,000	26	Weak	31.5	65.0	48.3	12/08/2014	27.3	58.5	42.9	Poor		2016	AC - Mill and Overlay	$37,077		
0000035500	2561907	MAGAZINE ST	MAGAZINE ST	PONTCH EX E ONRAMP	105	1	168	Composite	Minor Arterial	Local	CENTRAL BUSINESS DISTRICT	7,500	34	Weak	26.0	84.8	55.4	12/19/2014	21.8	80.2	51.0	Poor		2016	AC - Mill and Overlay	$6,899		
0000035510	2525457	PORT OF NO PL	POYDRAS ST	JULIA ST	1,623		4,887	Unknown/Undefined	Local	None	CENTRAL BUSINESS DISTRICT	1,000		Weak								No Data						
0000035520	2525737	PORT OF NO PL	JULIA ST	START OF ONEWAY	1,915		7,243	Unknown/Undefined	Local	None	CENTRAL BUSINESS DISTRICT	1,000		Weak								No Data						
0000035530	2526739	PORT OF NO PL	START OF ONEWAY	END OF ONEWAY	1,632		5,121	Unknown/Undefined	Local	None	LOWER GARDEN DISTRICT	1,000		Weak								No Data						
0000035540	2527488	PORT OF NO PL	END OF ONEWAY	HENDERSON ST	449		3,087	Unknown/Undefined	Local	None	LOWER GARDEN DISTRICT	1,000		Weak								No Data						
0000035550	2561572	PORT OF NO PL	HENDERSON ST	HENDERSON ST	42		193	Unknown/Undefined	Local	None	LOWER GARDEN DISTRICT	1,000		Weak								No Data						
0000035560	2559723	PORT OF NO PL	HENDERSON ST	DEAD END	522		1,876	Unknown/Undefined	Local	None	LOWER GARDEN DISTRICT	1,000		Weak								No Data						
0000035570	2505909	ANNUNCIATION ST	ANDREW HIGGINS DR	POEYFARRE ST	280	1	1,321	Rigid	Major Collector	Local	LOWER GARDEN DISTRICT	5,000	30	Weak	35.1	67.2	51.2	12/09/2014	30.2	60.0	45.1	Poor		2016	PCC - Joint Repair	$67,744		
0000035580	2505913	ANNUNCIATION ST	POEYFARRE ST	JOHN CHURCHILL CHASE	311	2	1,282	Rigid	Major Collector	Local	LOWER GARDEN DISTRICT	5,000	30	Weak	37.3	69.0	53.2	12/09/2014	32.3	61.8	47.1	Poor		2016	PCC - Joint Repair	$65,755		
0000035582	2559734	ANNUNCIATION ST	JOHN CHURCHILL CHASE	JOHN CHURCHILL CHASE	28	2	129	Rigid	Major Collector	Local	LOWER GARDEN DISTRICT	5,000	30	Weak	41.6	94.7	68.2	12/09/2014	36.7	93.3	65.0	Fair		2023	PCC - Joint Repair	$7,323		
0000035590	2505915	ANNUNCIATION ST	JOHN CHURCHILL CHASE	CALLIOPE ST	240	2	1,091	Rigid	Major Collector	Local	LOWER GARDEN DISTRICT	5,000	30	Weak	33.7	66.1	49.9	12/09/2014	29.0	58.9	44.0	Poor		2016	PCC - Joint Repair	$55,941		
0000035600	2506354	ANNUNCIATION ST	CALLIOPE ST	CALLIOPE ST	335	2	1,688	Flexible	Major Collector	Local	LOWER GARDEN DISTRICT	5,000	30	Weak	41.7	92.5	67.1	12/09/2014	29.4	89.6	59.5	Fair		2018	AC - Mill and Overlay	$72,658		
0000035610	2506359	ANNUNCIATION ST	CALLIOPE ST	ERATO ST	95	2	643	Composite	Major Collector	Local	LOWER GARDEN DISTRICT	5,000	34	Weak	55.6	84.7	70.2	12/09/2014	49.5	80.1	64.8	Fair		2020	AC - Mill and Overlay	$29,061		
0000035620	2505993	ANNUNCIATION ST	ERATO ST	THALIA ST	396	2	1,835	Rigid	Major Collector	Local	LOWER GARDEN DISTRICT	5,000	30	Weak	41.9	66.3	54.1	12/09/2014	37.0	59.1	48.1	Poor		2016	PCC - Joint Repair	$94,130		
0000035630	2505988	ANNUNCIATION ST	THALIA ST	MELPOMENE ST	362	1	1,222	Composite	Major Collector	Local	LOWER GARDEN DISTRICT	5,000	34	Weak	66.1	61.3	63.7	12/09/2014	58.9	54.4	56.7	Fair		2017	AC - Mill and Overlay	$51,303		
0000035640	2559721	ANNUNCIATION ST	MELPOMENE ST	TERPSICHORE ST	367	1	1,169	Composite	Major Collector	Local	LOWER GARDEN DISTRICT	5,000	34	Weak	57.7	64.2	61.0	12/09/2014	51.2	57.1	54.2	Poor		2016	AC - Mill and Overlay	$47,886		
0000035650	2506002	ANNUNCIATION ST	TERPSICHORE ST	EUTERPE ST	333	1	1,016	Composite	Major Collector	Local	LOWER GARDEN DISTRICT	5,000	34	Weak	56.5	36.1	46.3	12/09/2014	50.2	31.2	40.7	Poor		2016	AC - Mill and Overlay	$41,601		
0000035660	2506001	ANNUNCIATION ST	EUTERPE ST	RACE ST	378	1	1,235	Composite	Major Collector	Local	LOWER GARDEN DISTRICT	5,000	34	Weak	58.1	59.2	58.7	12/09/2014	51.5	52.5	52.0	Poor		2016	AC - Mill and Overlay	$50,575		
0000035670	2506006	ANNUNCIATION ST	RACE ST	EUTERPE ST	378	1	973	Composite	Major Collector	Local	LOWER GARDEN DISTRICT	5,000	34	Weak	55.9	68.2	62.1	12/09/2014	49.7	61.0	55.4	Fair		2017	AC - Mill and Overlay	$40,835		
0000035680	2506004	ANNUNCIATION ST	EUTERPE ST	TERPSICHORE ST	333	1	992	Composite	Major Collector	Local	LOWER GARDEN DISTRICT	5,000	34	Weak	29.5	75.1	52.3	12/09/2014	25.2	68.4	46.8	Poor		2016	AC - Mill and Overlay	$40,613		
0000035690	2561578	ANNUNCIATION ST	TERPSICHORE ST	MELPOMENE ST	371	1	1,212	Composite	Major Collector	Local	LOWER GARDEN DISTRICT	5,000	34	Weak	62.5	67.3	64.9	12/09/2014	55.5	60.1	57.8	Fair		2017	AC - Mill and Overlay	$50,865		
0000035700	2505996	ANNUNCIATION ST	MELPOMENE ST	THALIA ST	372	1	1,178	Composite	Major Collector	Local	LOWER GARDEN DISTRICT	5,000	34	Weak	54.9	59.3	57.1	12/09/2014	48.9	52.6	50.8	Poor		2016	AC - Mill and Overlay	$48,268		
0000035710	2505598	CONSTANCE ST	FELICITY ST	RICHARD ST	325	1	1,101	Flexible	Local	None	LOWER GARDEN DISTRICT	1,000	18	Weak	23.7	7.2	15.5	12/09/2014	14.3	4.3	9.3	Failure		2016	AC - Reconstruction (Minor Collector/Local)	$314,763		
0000035720	2505966	CONSTANCE ST	RICHARD ST	ORANGE ST	363	1	1,094	Flexible	Local	None	LOWER GARDEN DISTRICT	1,000	18	Weak	30.2	18.8	24.5	12/09/2014	18.5	11.4	15.0	Very Poor		2016	AC - Reconstruction (Minor Collector/Local)	$312,920		
0000035730	2505963	CONSTANCE ST	ORANGE ST	RACE ST	375	1	1,189	Flexible	Local	None	LOWER GARDEN DISTRICT	1,000	18	Weak	38.8	1.9	20.4	12/09/2014	25.9	0.8	13.4	Very Poor		2016	AC - Reconstruction (Minor Collector/Local)	$340,088		
0000035740	2505772	CONSTANCE ST	RACE ST	EUTERPE ST	376	1	1,144	Flexible	Local	None	LOWER GARDEN DISTRICT	1,000	18	Weak	19.4	14.9	17.2	12/09/2014	11.8	9.1	10.5	Very Poor		2016	AC - Reconstruction (Minor Collector/Local)	$327,251		
0000035750	2505762	CONSTANCE ST	EUTERPE ST	TERPSICHORE ST	331	1	1,047	Flexible	Local	None	LOWER GARDEN DISTRICT	1,000	18	Weak	10.2	0.0	5.1	12/09/2014	6.2	0.0	3.1	Failure		2016	AC - Reconstruction (Minor Collector/Local)	$299,448		
0000035760	2505760	CONSTANCE ST	TERPSICHORE ST	MELPOMENE ST	364	1	1,202	Flexible	Local	None	LOWER GARDEN DISTRICT	1,000	18	Weak	31.0	2.1	16.6	12/09/2014	19.1	1.0	10.1	Very Poor		2016	AC - Reconstruction (Minor Collector/Local)	$343,869		

Draft

Stantec

Appendix A RoadMatrix Section Attributes

															Field Measured Conditions				2016 Predicted Conditions										
SectionID	SEGMENTID	Street	From	To	Length (ft)	Lanes	Area (yd^2)	Pavement Type	Functional Class	FHWA Route	Neighborhood	AADT	EGT	Subgrade Strength	RCI	SDI	PCI	PCI Date	RCIYr1	SDIYr1	PCIYr1	PCI Class	Destroyed Road	Need Year (Adjusted)	Need Recommended Rehab (PCI Trigger)	Need Cost (PCI Trigger)	Last Rehab	Last Rehab Date
0000035770	2505986	CONSTANCE ST	MELPOMENE ST	THALIA ST	363	1	1,152	Flexible	Local	None	LOWER GARDEN DISTRICT	1,000	18	Weak	22.2	10.1	16.2	12/09/2014	13.4	6.1	9.8	Failure		2016	AC - Reconstruction (Minor Collector/Local)	$329,539		
0000035780	2505968	CONSTANCE ST	THALIA ST	ERATO ST	398	1	1,351	Flexible	Local	None	LOWER GARDEN DISTRICT	1,000	18	Weak	16.2	0.0	8.1	12/09/2014	9.9	0.0	5.0	Failure		2016	AC - Reconstruction (Minor Collector/Local)	$386,225		
0000035790	2505907	CONSTANCE ST	ERATO ST	CALLIOPE ST	239	1	768	Flexible	Local	None	LOWER GARDEN DISTRICT	1,000	18	Weak	3.4	0.0	1.7	12/09/2014	1.9	0.0	1.0	Failure		2016	AC - Reconstruction (Minor Collector/Local)	$219,533		
0000035800	2504967	CHIPPEWA ST	RACE ST	ORANGE ST	369	1	1,667	Rigid	Major Collector	None	LOWER GARDEN DISTRICT	5,000	30	Weak	54.1	83.6	68.9	12/07/2014	48.1	78.5	63.3	Fair		2019	PCC - Joint Repair	$92,083		
0000035810	2506036	CHIPPEWA ST	ORANGE ST	RICHARD ST	366	1	1,222	Rigid	Local	None	LOWER GARDEN DISTRICT	1,000	22	Weak	50.4	62.8	56.6	12/07/2014	44.6	55.7	50.2	Poor		2016	PCC - Crack/Joint Sealing	$18,833		
0000035820	2506034	CHIPPEWA ST	RICHARD ST	MARKET ST	376		1,105	Unknown/Undefined	Local	None	LOWER GARDEN DISTRICT	1,000	22	Weak								No Data						
0000035830	2505971	CHIPPEWA ST	MARKET ST	FELICITY ST & ST JAMES ST	374	1	1,166	Rigid	Local	None	LOWER GARDEN DISTRICT	1,000	22	Weak	43.9	94.5	69.2	12/07/2014	38.8	93.2	66.0	Fair		2023	PCC - Crack/Joint Sealing	$21,361		
0000035840	2525330	CHIPPEWA ST	FELICITY ST & ST JAMES ST	ST MARY ST	468	1	1,419	Rigid	Local	None	ST. THOMAS DEV	1,000	22	Weak	35.7	98.2	67.0	12/07/2014	30.8	97.0	63.9	Fair		2023	PCC - Crack/Joint Sealing	$25,988		
0000035850	2525326	CHIPPEWA ST	ST MARY ST	ST ANDREW ST	416	1	1,221	Rigid	Local	None	ST. THOMAS DEV	1,000	22	Weak	46.0	98.8	72.4	12/07/2014	40.6	97.7	69.2	Fair		2026	PCC - Crack/Joint Sealing	$24,083		
0000035860	2527448	S CHIPPEWA ST	ST ANDREW ST	ST THOMAS ST	449	1	1,332	Rigid	Local	None	ST. THOMAS DEV	1,000	22	Weak	53.7	99.0	76.4	12/07/2014	47.8	97.9	72.9	Good		2028	PCC - Crack/Joint Sealing	$27,598		
0000035870	2505979	ST THOMAS ST	ST JAMES ST	MARKET ST	374	1	1,170	Flexible	Local	None	LOWER GARDEN DISTRICT	1,000	18	Weak	50.3	4.1	27.2	12/10/2014	41.3	2.3	21.8	Very Poor		2016	AC - Reconstruction (Minor Collector/Local)	$334,654		
0000035880	2505974	ST THOMAS ST	MARKET ST	RICHARD ST	375	1	1,127	Rigid	Local	None	LOWER GARDEN DISTRICT	1,000	22	Weak	41.6	99.1	70.4	12/10/2014	36.7	98.0	67.4	Fair		2025	PCC - Crack/Joint Sealing	$21,685		
0000035890	2505976	ST THOMAS ST	RICHARD ST	ORANGE ST	364	1	1,122	Flexible	Local	None	LOWER GARDEN DISTRICT	1,000	18	Weak	19.3	1.7	10.5	12/10/2014	11.7	0.7	6.2	Failure		2016	AC - Reconstruction (Minor Collector/Local)	$320,959		
0000035900	2504968	ST THOMAS ST	ORANGE ST	RACE ST	370	1	1,215	Flexible	Local	None	LOWER GARDEN DISTRICT	1,000	18	Weak	43.7	0.0	21.9	12/10/2014	32.3	0.0	16.2	Very Poor		2016	AC - Reconstruction (Minor Collector/Local)	$347,523		
0000035910	2500306	RELIGIOUS ST	FELICITY ST	NUNS ST	203	2	623	Composite	Local	None	ST. THOMAS DEV	1,000	26	Weak	50.2	83.8	67.0	12/10/2014	44.7	79.2	62.0	Fair		2019	AC - Mill and Overlay	$27,480		
0000035920	2505644	S PETERS ST	ORANGE ST	RICHARD ST	365	2	1,563	Rigid	Local	None	LOWER GARDEN DISTRICT	1,000	22	Weak	42.6	78.8	60.7	12/10/2014	37.7	72.6	55.2	Fair		2017	PCC - Crack/Joint Sealing	$24,681		
0000035930	2506094	S PETERS ST	RICHARD ST	MARKET ST	378	2	1,643	Rigid	Local	None	LOWER GARDEN DISTRICT	1,000	22	Weak	59.4	77.4	59.4	12/10/2014	34.4	73.4	53.9	Poor		2016	PCC - Crack/Joint Sealing	$25,307		
0000035940	2506095	S PETERS ST	MARKET ST	ST JAMES ST	371	2	2,003	Flexible	Local	None	LOWER GARDEN DISTRICT	1,000	18	Weak	0.1	0.1	0.1	12/31/2015	0.1	0.1	0.1	Failure	1	2016	AC - Reconstruction (Minor Collector/Local)	$572,681		
0000035950	2506100	S PETERS ST	ST JAMES ST	CELESTE ST	362	2	2,053	Flexible	Local	None	LOWER GARDEN DISTRICT	1,000	18	Weak	0.1	0.1	0.1	12/31/2015	0.1	0.1	0.1	Failure	1	2016	AC - Reconstruction (Minor Collector/Local)	$586,980		
0000035960	2559724	S PETERS ST	CELESTE ST	NUNS ST	414	2	1,240	Flexible	Local	None	LOWER GARDEN DISTRICT	1,000	18	Weak	0.1	0.1	0.1	12/31/2015	0.1	0.1	0.1	Failure	1	2016	AC - Reconstruction (Minor Collector/Local)	$354,641		
0000035970	2506076	NUNS ST	S PETERS ST	TCHOUPITOULAS ST	262	2	691	Cobblestone/Brick	Local	None	LOWER GARDEN DISTRICT	1,000	13	Weak	12.5	87.3	49.9	12/10/2014	9.5	83.9	46.7	Poor		2030	AC - Pothole Filling	$19,989		
0000035980	2506310	TCHOUPITOULAS ST	CLARENCE HENRY TKWY & NUNS ST & FELICITY ST	JOSEPHINE ST	1,522	3	7,317	Rigid	Minor Arterial	Local	ST. THOMAS DEV	7,500	30	Weak	51.1	82.7	66.9	12/10/2014	45.3	77.4	61.4	Fair		2019	PCC - Joint Repair	$404,178		
0000035990	2506308	TCHOUPITOULAS ST	JOSEPHINE ST	JACKSON AVE	378	3	1,686	Rigid	Minor Arterial	Local	ST. THOMAS DEV	7,500	30	Weak	39.9	86.5	63.2	12/10/2014	35.0	82.9	59.0	Fair		2018	PCC - Joint Repair	$90,849		
0000036000	2506303	TCHOUPITOULAS ST	JACKSON AVE	JACKSON AVE	31	3	114	Rigid	Minor Arterial	Local	ST. THOMAS DEV	7,500	30	Weak	34.9	96.1	65.5	12/10/2014	30.1	94.6	62.4	Fair		2022	PCC - Joint Repair	$6,761		
0000036010	2506302	TCHOUPITOULAS ST	JACKSON AVE	PHILIP ST	374	2	1,382	Rigid	Minor Arterial	Local	ST. THOMAS DEV	7,500	30	Weak	56.2	67.3	61.8	12/10/2014	50.0	60.1	55.1	Fair		2017	PCC - Joint Repair	$72,645		
0000036020	2506306	TCHOUPITOULAS ST	PHILIP ST	SORAPARU ST	330	2	1,387	Rigid	Minor Arterial	Local	ST. THOMAS DEV	7,500	30	Weak	60.3	83.4	71.9	12/10/2014	53.5	78.3	65.9	Fair		2020	PCC - Joint Repair	$78,513		
0000036030	2506305	TCHOUPITOULAS ST	SORAPARU ST	SORAPARU ST	84	2	343	Rigid	Minor Arterial	Local	ST. THOMAS DEV	7,500	30	Weak	62.0	98.3	80.2	12/10/2014	55.0	97.1	76.1	Good		2029	PCC - Joint Repair	$24,220		
0000036040	2506304	TCHOUPITOULAS ST	SORAPARU ST	1ST ST	368	2	1,542	Rigid	Minor Arterial	Local	ST. THOMAS DEV	7,500	30	Weak	59.4	92.5	76.0	12/10/2014	52.7	91.0	71.9	Good		2024	PCC - Joint Repair	$96,357		
0000036050	2506286	TCHOUPITOULAS ST	1ST ST	2ND ST	311	2	1,300	Rigid	Minor Arterial	Local	IRISH CHANNEL	7,500	30	Weak	59.1	81.8	70.5	12/10/2014	52.4	76.3	64.4	Fair		2020	PCC - Joint Repair	$73,581		
0000036060	2506243	TCHOUPITOULAS ST	2ND ST	3RD ST	309	2	1,148	Rigid	Minor Arterial	Local	IRISH CHANNEL	7,500	30	Weak	65.4	97.8	81.6	12/10/2014	58.2	96.7	77.5	Good		2029	PCC - Joint Repair	$81,201		
0000036070	2506242	TCHOUPITOULAS ST	3RD ST	4TH ST	312	2	1,154	Rigid	Minor Arterial	Local	IRISH CHANNEL	7,500	30	Weak	62.8	82.1	72.5	12/10/2014	55.7	76.7	66.2	Fair		2020	PCC - Joint Repair	$65,316		
0000036080	2506155	TCHOUPITOULAS ST	4TH ST	WASHINGTON AVE	329	2	1,518	Rigid	Minor Arterial	Local	IRISH CHANNEL	7,500	30	Weak	65.5	93.5	79.5	12/10/2014	58.3	92.2	75.3	Good		2026	PCC - Joint Repair	$99,652		
0000036090	2506154	TCHOUPITOULAS ST	WASHINGTON AVE	6TH ST	518	2	2,370	Rigid	Minor Arterial	Local	IRISH CHANNEL	7,500	30	Weak	63.3	75.3	69.3	12/10/2014	56.2	68.6	62.4	Fair		2019	PCC - Joint Repair	$130,882		
0000036100	2506117	TCHOUPITOULAS ST	6TH ST	7TH ST	313	2	1,500	Rigid	Minor Arterial	Local	IRISH CHANNEL	7,500	30	Weak	58.8	80.4	69.6	12/10/2014	52.1	74.6	63.4	Fair		2019	PCC - Joint Repair	$82,871		
0000036110	2505773	TCHOUPITOULAS ST	7TH ST	8TH ST	312	2	1,505	Rigid	Minor Arterial	Local	IRISH CHANNEL	7,500	30	Weak	70.2	99.0	84.6	12/10/2014	63.1	97.9	80.5	Good		2031	PCC - Joint Repair	$111,815		
0000036120	2506231	TCHOUPITOULAS ST	8TH ST	9TH ST	311	2	1,416	Rigid	Minor Arterial	Local	IRISH CHANNEL	7,500	30	Weak	52.2	82.6	67.4	12/10/2014	46.4	77.3	61.9	Fair		2019	PCC - Joint Repair	$78,219		
0000036130	2506230	TCHOUPITOULAS ST	9TH ST	HARMONY ST	315	2	1,498	Rigid	Minor Arterial	Local	IRISH CHANNEL	7,500	30	Weak	63.4	62.8	63.2	12/10/2014	56.5	55.7	56.1	Fair		2017	PCC - Joint Repair	$78,772		
0000036140	2506227	TCHOUPITOULAS ST	HARMONY ST	PLEASANT ST	284	2	1,278	Rigid	Minor Arterial	Local	IRISH CHANNEL	7,500	30	Weak	70.9	82.6	76.8	12/10/2014	63.9	77.3	70.6	Good		2021	PCC - Joint Repair	$74,144		
0000036150	2506224	TCHOUPITOULAS ST	PLEASANT ST	TOLEDANO ST	301	2	1,345	Rigid	Minor Arterial	Local	IRISH CHANNEL	7,500	30	Weak	64.3	91.3	77.8	12/10/2014	57.2	89.1	73.2	Good		2024	PCC - Joint Repair	$84,039		
0000036160	2506217	TCHOUPITOULAS ST	TOLEDANO ST	LOUISIANA AVE	384	2	1,798	Rigid	Minor Arterial	Local	IRISH CHANNEL	7,500	30	Weak	59.7	96.4	78.1	12/10/2014	52.9	95.0	74.0	Good		2027	PCC - Joint Repair	$121,032		
0000036170	2504998	TCHOUPITOULAS ST	LOUISIANA AVE	DELACHAISE ST	390	2	1,851	Rigid	Minor Arterial	Local	IRISH CHANNEL	7,500	30	Weak	55.3	83.1	69.2	12/10/2014	49.2	77.9	63.6	Fair		2019	PCC - Joint Repair	$102,227		
0000036180	2505000	TCHOUPITOULAS ST	DELACHAISE ST	ALINE ST	364	2	1,638	Rigid	Minor Arterial	Local	IRISH CHANNEL	7,500	30	Weak	70.4	97.0	83.7	12/10/2014	63.3	95.9	79.6	Good		2029	PCC - Joint Repair	$115,847		
0000036190	2504990	TCHOUPITOULAS ST	ALINE ST	FOUCHER ST	321	2	1,724	Rigid	Minor Arterial	Local	IRISH CHANNEL	7,500	30	Weak	68.6	91.1	79.9	12/10/2014	61.4	88.7	75.1	Good		2024	PCC - Joint Repair	$107,745		
0000036200	2504989	TCHOUPITOULAS ST	FOUCHER ST	ANTONINE ST	318	2	1,609	Rigid	Minor Arterial	Local	IRISH CHANNEL	7,500	30	Weak	77.0	74.0	75.5	12/10/2014	70.5	67.2	68.9	Fair		2020	PCC - Joint Repair	$91,101		
0000036210	2504988	TCHOUPITOULAS ST	ANTONINE ST	AMELIA ST	357	2	1,753	Rigid	Minor Arterial	Local	IRISH CHANNEL	7,500	30	Weak	68.2	74.8	71.5	12/10/2014	61.0	68.1	64.6	Fair		2019	PCC - Joint Repair	$96,820		
0000036220	2504799	TCHOUPITOULAS ST	AMELIA ST	PENISTON ST	290	2	1,058	Rigid	Minor Arterial	Local	IRISH CHANNEL	7,500	30	Weak	63.6	86.9	75.3	12/10/2014	56.5	83.5	70.0	Good		2022	PCC - Joint Repair	$62,905		
0000036230	2504848	TCHOUPITOULAS ST	PENISTON ST	GENERAL TAYLOR ST	295	2	1,132	Rigid	Minor Arterial	Local	IRISH CHANNEL	7,500	30	Weak	70.6	91.3	81.0	12/10/2014	63.5	89.1	76.3	Good		2024	PCC - Joint Repair	$70,749		
0000036240	2504847	TCHOUPITOULAS ST	GENERAL TAYLOR ST	AUSTERLITZ ST	421	2	1,998	Rigid	Minor Arterial	Local	IRISH CHANNEL	7,500	30	Weak	67.9	64.2	66.1	12/10/2014	60.7	57.1	58.9	Fair		2018	PCC - Joint Repair	$107,685		
0000036250	2504768	TCHOUPITOULAS ST	AUSTERLITZ ST	CONSTANTINOPLE ST	352	2	1,608	Rigid	Minor Arterial	Local	IRISH CHANNEL	7,500	30	Weak	54.5	75.4	65.0	12/10/2014	48.5	68.7	58.6	Fair		2018	PCC - Joint Repair	$86,645		
0000036260	2504762	TCHOUPITOULAS ST	CONSTANTINOPLE ST	MARENGO ST	359	2	1,609	Rigid	Minor Arterial	Local	IRISH CHANNEL	7,500	30	Weak	69.1	89.3	79.2	12/10/2014	61.9	86.3	74.1	Good		2023	PCC - Joint Repair	$98,079		
0000036270	2504759	TCHOUPITOULAS ST	MARENGO ST	MILAN ST	360	2	1,662	Rigid	Minor Arterial	Local	IRISH CHANNEL	7,500	30	Weak	62.0	89.5	75.8	12/10/2014	55.0	86.5	70.8	Good		2022	PCC - Joint Repair	$98,832		
0000036280	2504666	TCHOUPITOULAS ST	MILAN ST	GENERAL PERSHING ST	350	2	1,582	Rigid	Minor Arterial	Local	IRISH CHANNEL	7,500	30	Weak	71.9	86.6	79.3	12/10/2014	64.9	83.1	74.0	Good		2023	PCC - Joint Repair	$96,432		
0000036290	2504665	TCHOUPITOULAS ST	GENERAL PERSHING ST	NAPOLEON AVE	359	2	1,671	Rigid	Minor Arterial	Local	IRISH CHANNEL	7,500	30	Weak	47.1	68.2	57.7	12/10/2014	41.5	61.0	51.3	Poor		2016	PCC - Joint Repair	$85,724		
0000036300	2504656	TCHOUPITOULAS ST	NAPOLEON AVE	JENA ST	362	2	1,656	Rigid	Minor Arterial	Local	WEST RIVERSIDE	7,500	30	Weak	49.7	84.9	67.3	12/10/2014	43.9	80.4	62.2	Fair		2019	PCC - Joint Repair	$91,487		
0000036310	2504604	TCHOUPITOULAS ST	JENA ST	CADIZ ST	352	2	1,671	Rigid	Minor Arterial	Local	WEST RIVERSIDE	7,500	30	Weak	78.7	100.0	89.4	12/10/2014	72.5	98.8	85.7	Excellent		2033	PCC - Joint Repair	$130,431		
0000036320	2504603	TCHOUPITOULAS ST	CADIZ ST	VALENCE ST	360	2	1,594	Rigid	Minor Arterial	Local	WEST RIVERSIDE	7,500	30	Weak	63.1	100.0	81.6	12/10/2014	56.0	98.8	77.4	Good		2030	PCC - Joint Repair	$115,554		
0000036330	2504565	TCHOUPITOULAS ST	VALENCE ST	BORDEAUX ST	363	2	1,483	Rigid	Minor Arterial	Local	WEST RIVERSIDE	7,500	30	Weak	57.5	89.1	73.3	12/10/2014	51.0	86.1	68.6	Fair		2022	PCC - Joint Repair	$88,238		
0000036340	2504564	TCHOUPITOULAS ST	BORDEAUX ST	LYONS ST	351	2	1,575	Rigid	Minor Arterial	Local	WEST RIVERSIDE	7,500	30	Weak	69.7	92.3	81.0	12/10/2014	62.6	90.7	76.7	Good		2025	PCC - Joint Repair	$100,873		
0000036350	2504495	TCHOUPITOULAS ST	LYONS ST	UPPERLINE ST	427	2	2,005	Rigid	Minor Arterial	Local	WEST RIVERSIDE	7,500	30	Weak	70.0	94.9	82.5	12/10/2014	62.9	93.4	78.2	Good		2027	PCC - Joint Repair	$134,933		
0000036360	2504492	TCHOUPITOULAS ST	UPPERLINE ST	ROBERT ST	352	2	1,664	Rigid	Minor Arterial	Local	WEST RIVERSIDE	7,500	30	Weak	76.6	100.0	88.3	12/10/2014	70.1	98.8	84.5	Good		2033	PCC - Joint Repair	$129,885		
0000036370	2504474	TCHOUPITOULAS ST	ROBERT ST	SONIAT ST	301	2	1,151	Rigid	Minor Arterial	Local	WEST RIVERSIDE	7,500	30	Weak	63.6	96.0	79.8	12/10/2014	56.5	94.5	75.5	Good		2027	PCC - Joint Repair	$77,490		
0000036380	2504472	TCHOUPITOULAS ST	SONIAT ST	DUFOSSAT ST	299	2	1,358	Rigid	Minor Arterial	Local	WEST RIVERSIDE	7,500	30	Weak	67.8	92.6	80.2	12/10/2014	60.6	91.1	75.9	Good		2025	PCC - Joint Repair	$86,973		
0000036390	2504470	TCHOUPITOULAS ST	DUFOSSAT ST	BELLECASTLE ST	350	2	1,649	Rigid	Minor Arterial	Local	WEST RIVERSIDE	7,500	30	Weak	66.4	90.4	78.4	12/10/2014	59.2	87.6	73.4	Good		2023	PCC - Joint Repair	$100,531		
0000036400	2501925	TCHOUPITOULAS ST	BELLECASTLE ST	VALMONT ST	358	2	1,746	Rigid	Minor Arterial	Local	WEST RIVERSIDE	7,500	30	Weak	73.3	83.8	78.6	12/10/2014	66.4	78.8	72.6	Good		2022	PCC - Joint Repair	$103,849		
0000036410	2501924	TCHOUPITOULAS ST	VALMONT ST	LEONTINE ST	332	2	1,571	Rigid	Minor Arterial	Local	WEST RIVERSIDE	7,500	30	Weak	66.9	91.5	79.2	12/10/2014	59.7	89.4	74.6	Good		2024	PCC - Joint Repair	$98,163		
0000036420	2502037	TCHOUPITOULAS ST	LEONTINE ST	JEFFERSON AVE	545	2	2,727	Rigid	Minor Arterial	Local	WEST RIVERSIDE	7,500	30	Weak	66.0	93.3	79.7	12/10/2014	58.8	91.9	75.4	Good		2025	PCC - Joint Repair	$174,665		
0000036430	2502036	TCHOUPITOULAS ST	JEFFERSON AVE	OCTAVIA ST	356	2	1,791	Rigid	Major Collector	Local	WEST RIVERSIDE	5,000	30	Weak	61.7	86.8	74.3	12/10/2014	54.7	83.4	69.1	Fair		2021	PCC - Joint Repair	$103,959		
0000036440	2502034	TCHOUPITOULAS ST	OCTAVIA ST	JOSEPH ST	327	2	1,509	Rigid	Major Collector	Local	WEST RIVERSIDE	5,000	30	Weak	65.7	90.4	78.1	12/10/2014	58.5	87.6	73.1	Good		2023	PCC - Joint Repair	$91,975		
0000036450	2501911	TCHOUPITOULAS ST	JOSEPH ST	ARABELLA ST	295	2	1,361	Rigid	Major Collector	Local	WEST RIVERSIDE	5,000	30	Weak	64.1	90.9	77.5	12/10/2014	57.0	88.4	72.7	Good		2023	PCC - Joint Repair	$82,972		
0000036460	2501894	TCHOUPITOULAS ST	ARABELLA ST	NASHVILLE AVE	311	2	1,422	Rigid	Major Collector	Local	WEST RIVERSIDE	5,000	30	Weak	45.0	76.7	60.9	12/10/2014	39.8	70.2	55.0	Fair		2017	PCC - Joint Repair	$74,777		
0000036470	2501888	TCHOUPITOULAS ST	NASHVILLE AVE	ELEONORE ST	306	2	992	Rigid	Major Collector	Local	WEST RIVERSIDE	5,000	30	Weak	51.2	86.1	68.7	12/10/2014	45.4	82.3	63.9	Fair		2020	PCC - Joint Repair	$56,150		
0000036480	2501878	TCHOUPITOULAS ST	ELEONORE ST	ALONZO ST	290	2	932	Rigid	Major Collector	Local	WEST RIVERSIDE	5,000	30	Weak	72.7	90.9	81.8	12/10/2014	65.8	88.4	77.1	Good		2024	PCC - Joint Repair	$58,237		
0000036490	2501864	TCHOUPITOULAS ST	ALONZO ST	STATE ST	425	2	1,414	Rigid	Major Collector	Local	WEST RIVERSIDE	5,000	30	Weak	62.7	94.4	78.6	12/10/2014	55.6	93.1	74.4	Good		2026	PCC - Joint Repair	$92,861		
0000036500	2501822	TCHOUPITOULAS ST	STATE ST	WEBSTER ST	694	2	2,362	Rigid	Major Collector	Local	WEST RIVERSIDE	5,000	30	Weak	57.3	92.9	75.1	12/10/2014	50.9	91.5	71.2	Good		2024	PCC - Joint Repair	$147,602		
0000036510	2501804	TCHOUPITOULAS ST	WEBSTER ST	HENRY CLAY AVE	411	2	1,346	Rigid	Major Collector	Local	WEST RIVERSIDE	5,000	30	Weak	72.9	90.7	81.8	12/10/2014	66.0	88.0	77.0	Good		2024	PCC - Joint Repair	$84,102		
0000036520	2501803	TCHOUPITOULAS ST	HENRY CLAY AVE	CALHOUN ST	414	2	1,420	Composite	Local	None	AUDUBON	1,000	26	Weak	34.3	18.5	26.4	12/10/2014	29.7	15.4	22.6	Very Poor		2016	PCC - Reconstruction (Minor Collector/Local)	$684,663		
0000036530	2501368	TCHOUPITOULAS ST	CALHOUN ST	EXPOSITION BLVD	360	2	1,232	Composite	Local	None	WEST RIVERSIDE	1,000	26	Weak	22.4	4.1	13.3	12/10/2014	18.8	1.1	10.0	Very Poor		2016	PCC - Reconstruction (Minor Collector/Local)	$593,832		
0000036540	2524590	TCHOUPITOULAS ST	EXPOSITION BLVD	EAST DR	215	1	460	Rigid	Local	None	AUDUBON	1,000	22	Weak	27.1	34.0	30.6	12/10/2014	22.9	29.2	26.1	Very Poor		2016	PCC - Full Depth Slab Repair	$35,357		

DRAFT

Stantec

Appendix A RoadMatrix Section Attributes

															Field Measured Conditions				2016 Predicted Conditions									
SectionID	SEGMENTID	Street	From	To	Length (ft)	Lanes	Area (yd^2)	Pavement Type	Functional Class	FHWA Route	Neighborhood	AADT	EGT	Subgrade Strength	RCI	SDI	PCI	PCI Date	RCIYr1	SDIYr1	PCIYr1	PCI Class	Destroyed Road	Need Year (Adjusted)	Need Recommended Rehab (PCI Trigger)	Need Cost (PCI Trigger)	Last Rehab	Last Rehab Date
0000036550	2561533	TCHOUPITOULAS ST	EAST DR	EXPOSITION BLVD	243	1	710	Rigid	Local	None	AUDUBON	1,000	22	Weak	29.5	12.5	21.0	12/18/2014	25.2	9.9	17.6	Very Poor		2016	PCC - Reconstruction (Minor Collector/Local)	$342,010		
0000036560	2501352	LAUREL ST	EAST DR	CALHOUN ST	522	2	1,781	Composite	Local	None	AUDUBON	1,000	26	Weak	22.9	29.1	26.0	12/12/2014	19.2	25.2	22.2	Very Poor		2016	PCC - Reconstruction (Minor Collector/Local)	$858,560		
0000036570	2501356	LAUREL ST	CALHOUN ST	HENRY CLAY AVE	394	2	1,383	Composite	Local	None	AUDUBON	1,000	26	Weak	24.4	2.0	13.2	12/12/2014	20.5	0.0	10.3	Very Poor		2016	PCC - Reconstruction (Minor Collector/Local)	$666,561		
0000036580	2501364	LAUREL ST	HENRY CLAY AVE	WEBSTER ST	393	2	1,289	Composite	Local	None	AUDUBON	1,000	26	Weak	21.6	5.5	13.6	12/12/2014	18.1	2.5	10.3	Very Poor		2016	PCC - Reconstruction (Minor Collector/Local)	$621,092		
0000036590	2501687	LAUREL ST	WEBSTER ST	START OF ONEWAY	374	2	1,222	Composite	Local	None	WEST RIVERSIDE	1,000	26	Weak	13.5	21.6	17.6	12/12/2014	10.5	18.1	14.3	Very Poor		2016	PCC - Reconstruction (Minor Collector/Local)	$588,905		
0000036600	2501862	LAUREL ST	START OF ONEWAY	STATE ST	318	1	574	Composite	Local	None	WEST RIVERSIDE	1,000	26	Weak	20.2	39.2	29.7	12/12/2014	16.9	34.6	25.8	Very Poor		2016	AC - Mill and Overlay with Base Repairs	$35,332		
0000036610	2501881	LAUREL ST	END OF ONEWAY	STATE ST	344	1	752	Composite	Local	None	WEST RIVERSIDE	1,000	26	Weak	41.4	45.9	43.7	12/12/2014	36.9	40.9	38.9	Very Poor		2016	AC - Mill and Overlay with Base Repairs	$46,285		
0000036620	2501882	LAUREL ST	END OF ONEWAY	ELEONORE ST	359	1	829	Composite	Local	None	WEST RIVERSIDE	1,000	26	Weak	17.8	3.4	10.6	12/12/2014	14.7	0.4	7.6	Failure		2016	PCC - Reconstruction (Minor Collector/Local)	$399,530		
0000036630	2501886	LAUREL ST	ELEONORE ST	NASHVILLE AVE	307	1	807	Composite	Local	None	WEST RIVERSIDE	1,000	26	Weak	18.5	20.6	19.6	12/12/2014	15.4	17.2	16.3	Very Poor		2016	PCC - Reconstruction (Minor Collector/Local)	$389,033		
0000036640	2501897	LAUREL ST	NASHVILLE AVE	ARABELLA ST	308	1	850	Composite	Local	None	WEST RIVERSIDE	1,000	26	Weak	28.4	23.8	26.1	12/12/2014	24.5	20.0	22.3	Very Poor		2016	PCC - Reconstruction (Minor Collector/Local)	$409,598		
0000036650	2501902	LAUREL ST	ARABELLA ST	JOSEPH ST	291	1	822	Composite	Local	None	WEST RIVERSIDE	1,000	26	Weak	19.7	0.0	9.9	12/12/2014	16.4	0.0	8.2	Failure		2016	PCC - Reconstruction (Minor Collector/Local)	$396,316		
0000036660	2502021	LAUREL ST	JOSEPH ST	OCTAVIA ST	329	1	1,134	Composite	Local	None	WEST RIVERSIDE	1,000	26	Weak	17.0	55.4	36.2	12/12/2014	14.0	49.7	31.9	Very Poor		2016	AC - Mill and Overlay with Base Repairs	$69,776		
0000036670	2502027	LAUREL ST	OCTAVIA ST	JEFFERSON AVE	346	1	1,178	Composite	Local	None	WEST RIVERSIDE	1,000	26	Weak	24.8	46.1	35.5	12/12/2014	20.9	41.0	31.0	Very Poor		2016	AC - Mill and Overlay with Base Repairs	$72,476		
0000036680	2502029	LAUREL ST	JEFFERSON AVE	LEONTINE ST	488	1	1,682	Flexible	Local	None	WEST RIVERSIDE	1,000	18	Weak	50.4	81.4	65.9	12/12/2014	41.4	77.3	59.4	Fair		2018	AC - Mill and Overlay	$72,381		
0000036690	2502042	LAUREL ST	LEONTINE ST	VALMONT ST	330	1	1,106	Flexible	Local	None	WEST RIVERSIDE	1,000	18	Weak	80.4	87.7	84.1	12/12/2014	76.2	84.2	80.2	Good		2026	AC - Mill and Overlay	$58,000		
0000036700	2502047	LAUREL ST	VALMONT ST	BELLEC ASTLE ST	283	1	909	Flexible	Local	None	WEST RIVERSIDE	1,000	18	Weak	58.3	87.0	72.7	12/12/2014	50.8	83.5	67.2	Fair		2020	AC - Mill and Overlay	$41,087		
0000036710	2502052	LAUREL ST	BELLEC ASTLE ST	DUFOSSAT ST	352	1	1,178	Flexible	Local	None	WEST RIVERSIDE	1,000	18	Weak	73.6	84.3	79.0	12/12/2014	68.3	80.4	74.4	Good		2023	AC - Mill and Overlay	$57,375		
0000036720	2504456	LAUREL ST	DUFOSSAT ST	SONIAT ST	299	1	1,036	Flexible	Local	None	WEST RIVERSIDE	1,000	18	Weak	74.4	83.4	78.9	12/12/2014	69.3	79.4	74.4	Good		2023	AC - Mill and Overlay	$50,435		
0000036730	2504463	LAUREL ST	SONIAT ST	ROBERT ST	300	1	1,041	Flexible	Local	None	WEST RIVERSIDE	1,000	18	Weak	66.3	83.3	74.8	12/12/2014	60.4	79.3	69.9	Fair		2021	AC - Mill and Overlay	$48,226		
0000036740	2504467	LAUREL ST	ROBERT ST	UPPERLINE ST	353	1	1,228	Flexible	Local	None	WEST RIVERSIDE	1,000	18	Weak	69.0	86.8	77.9	12/12/2014	63.3	83.2	73.3	Good		2022	AC - Mill and Overlay	$58,351		
0000036750	2504480	LAUREL ST	UPPERLINE ST	LYONS ST	342	1	1,189	Flexible	Local	None	WEST RIVERSIDE	1,000	18	Weak	80.1	87.1	83.6	12/12/2014	75.9	83.6	79.8	Good		2025	AC - Mill and Overlay	$60,820		
0000036760	2504486	LAUREL ST	LYONS ST	BORDEAUX ST	354	1	1,213	Flexible	Local	None	WEST RIVERSIDE	1,000	18	Weak	38.9	79.5	58.9	12/12/2014	25.3	75.2	50.3	Poor		2016	AC - Mill and Overlay	$49,683		
0000036770	2503716	LAUREL ST	BORDEAUX ST	VALENCE ST	360	1	1,243	Flexible	Local	None	WEST RIVERSIDE	1,000	18	Weak	83.2	84.4	83.8	12/12/2014	79.2	80.5	79.9	Good		2026	AC - Mill and Overlay	$65,160		
0000036780	2504594	LAUREL ST	VALENCE ST	CADIZ ST	362	1	1,220	Flexible	Local	None	WEST RIVERSIDE	1,000	18	Weak	82.5	75.8	79.2	12/12/2014	78.5	70.9	74.7	Good		2023	AC - Mill and Overlay	$59,377		
0000036790	2504599	LAUREL ST	CADIZ ST	JENA ST	354	1	1,174	Flexible	Local	None	WEST RIVERSIDE	1,000	18	Weak	85.4	75.5	80.5	12/12/2014	81.6	70.6	76.1	Good		2024	AC - Mill and Overlay	$58,594		
0000036800	2504608	LAUREL ST	JENA ST	NAPOLEON AVE	360	1	1,186	Flexible	Local	None	WEST RIVERSIDE	1,000	18	Weak	88.7	74.3	81.5	12/12/2014	85.3	69.2	77.3	Good		2024	AC - Mill and Overlay	$59,209		
0000036810	2504661	LAUREL ST	NAPOLEON AVE	GENERAL PERSHING ST	365	1	1,160	Flexible	Local	None	EAST RIVERSIDE	1,000	18	Weak	31.2	10.0	20.6	12/12/2014	19.3	6.1	12.7	Very Poor		2016	AC - Reconstruction (Minor Collector/Local)	$331,826		
0000036820	2504753	LAUREL ST	GENERAL PERSHING ST	MILAN ST	348	1	1,148	Flexible	Local	None	EAST RIVERSIDE	1,000	18	Weak	40.0	19.0	29.5	12/12/2014	27.1	11.5	19.3	Very Poor		2016	AC - Reconstruction (Minor Collector/Local)	$328,204		
0000036830	2504755	LAUREL ST	MILAN ST	MARENGO ST	361	1	1,222	Flexible	Local	None	EAST RIVERSIDE	1,000	18	Weak	27.4	14.1	20.8	12/12/2014	16.5	8.6	12.6	Very Poor		2016	AC - Reconstruction (Minor Collector/Local)	$349,398		
0000036840	2504757	LAUREL ST	MARENGO ST	CONSTANTINOPLE ST	360	1	1,213	Flexible	Local	None	EAST RIVERSIDE	1,000	18	Weak	34.0	16.2	25.1	12/12/2014	21.3	9.9	15.6	Very Poor		2016	AC - Reconstruction (Minor Collector/Local)	$346,951		
0000036850	2504763	LAUREL ST	CONSTANTINOPLE ST	AUSTERLITZ ST	350	1	1,129	Flexible	Local	None	EAST RIVERSIDE	1,000	18	Weak	37.8	12.9	25.4	12/12/2014	24.9	7.8	16.4	Very Poor		2016	AC - Reconstruction (Minor Collector/Local)	$322,866		
0000036860	2504765	LAUREL ST	AUSTERLITZ ST	GENERAL TAYLOR ST	343	1	1,186	Flexible	Local	None	EAST RIVERSIDE	1,000	18	Weak	27.1	13.0	20.1	12/12/2014	16.3	7.9	12.1	Very Poor		2016	AC - Reconstruction (Minor Collector/Local)	$339,166		
0000036870	2504843	LAUREL ST	GENERAL TAYLOR ST	PENISTON ST	287	1	941	Flexible	Local	None	EAST RIVERSIDE	1,000	18	Weak	20.3	19.5	19.9	12/12/2014	12.3	11.8	12.1	Very Poor		2016	AC - Reconstruction (Minor Collector/Local)	$269,198		
0000036880	2504791	LAUREL ST	PENISTON ST	AMELIA ST	284	1	938	Flexible	Local	None	EAST RIVERSIDE	1,000	18	Weak	24.6	15.6	20.1	12/12/2014	14.8	9.5	12.2	Very Poor		2016	AC - Reconstruction (Minor Collector/Local)	$268,181		
0000036890	2504795	LAUREL ST	AMELIA ST	ANTONINE ST	291	1	972	Flexible	Local	None	EAST RIVERSIDE	1,000	18	Weak	23.9	16.0	20.0	12/12/2014	14.5	9.8	12.2	Very Poor		2016	AC - Reconstruction (Minor Collector/Local)	$277,872		
0000036900	2504880	LAUREL ST	ANTONINE ST	FOUCHER ST	310	1	1,078	Flexible	Local	None	EAST RIVERSIDE	1,000	18	Weak	33.9	13.1	23.5	12/12/2014	21.3	7.9	14.6	Very Poor		2016	AC - Reconstruction (Minor Collector/Local)	$308,408		
0000036910	2504884	LAUREL ST	FOUCHER ST	ALINE ST	311	1	975	Flexible	Local	None	EAST RIVERSIDE	1,000	18	Weak	24.4	10.2	17.3	12/12/2014	14.7	6.2	10.5	Very Poor		2016	AC - Reconstruction (Minor Collector/Local)	$278,857		
0000036920	2503722	LAUREL ST	ALINE ST	DELACHAISE ST	278	1	944	Flexible	Local	None	EAST RIVERSIDE	1,000	18	Weak	21.9	1.7	11.8	12/12/2014	13.3	0.7	7.0	Failure		2016	AC - Reconstruction (Minor Collector/Local)	$270,024		
0000036930	2504778	LAUREL ST	DELACHAISE ST	LOUISIANA AVE	377	1	1,107	Flexible	Local	None	EAST RIVERSIDE	1,000	18	Weak	38.9	6.9	22.7	12/12/2014	26.0	3.8	14.9	Very Poor		2016	AC - Reconstruction (Minor Collector/Local)	$316,606		
0000036940	2504789	LAUREL ST	LOUISIANA AVE	TOLEDANO ST	370	1	1,143	Flexible	Local	None	EAST RIVERSIDE	1,000	18	Weak	36.8	44.3	40.6	12/09/2014	24.0	33.2	28.6	Very Poor		2016	AC - Mill and Overlay with Base Repairs	$70,323		
0000036950	2506187	LAUREL ST	TOLEDANO ST	PLEASANT ST	216	1	691	Flexible	Local	None	IRISH CHANNEL	1,000	18	Weak	28.1	57.5	42.8	12/09/2014	17.0	49.9	33.5	Very Poor		2016	AC - Mill and Overlay with Base Repairs	$42,518		
0000036960	2506191	LAUREL ST	PLEASANT ST	HARMONY ST	283	1	724	Flexible	Local	None	IRISH CHANNEL	1,000	18	Weak	23.7	57.9	40.8	12/09/2014	14.3	50.4	32.4	Very Poor		2016	AC - Mill and Overlay with Base Repairs	$44,555		
0000036970	2506189	LAUREL ST	HARMONY ST	9TH ST	156	1	468	Flexible	Local	None	IRISH CHANNEL	1,000	18	Weak	2.7	0.0	1.4	12/09/2014	1.4	0.0	0.7	Failure		2016	AC - Reconstruction (Minor Collector/Local)	$133,836		
0000036980	2506197	LAUREL ST	9TH ST	8TH ST	304	1	796	Flexible	Local	None	IRISH CHANNEL	1,000	18	Weak	24.3	5.3	14.8	12/09/2014	14.7	3.0	8.9	Failure		2016	AC - Reconstruction (Minor Collector/Local)	$227,573		
0000036990	2506183	LAUREL ST	8TH ST	7TH ST	305	1	954	Flexible	Local	None	IRISH CHANNEL	1,000	18	Weak	20.8	0.0	10.4	12/09/2014	12.6	0.0	6.3	Failure		2016	AC - Reconstruction (Minor Collector/Local)	$272,915		
0000037000	2506055	LAUREL ST	7TH ST	6TH ST	303	1	850	Flexible	Local	None	IRISH CHANNEL	1,000	18	Weak	24.7	6.0	15.4	12/09/2014	14.9	3.5	9.2	Failure		2016	AC - Reconstruction (Minor Collector/Local)	$243,206		
0000037010	2506062	LAUREL ST	6TH ST	WASHINGTON AVE	513	1	1,551	Flexible	Local	None	IRISH CHANNEL	1,000	18	Weak	9.7	0.0	4.9	12/09/2014	5.9	0.0	3.0	Failure		2016	AC - Reconstruction (Minor Collector/Local)	$443,547		
0000037020	2506060	LAUREL ST	WASHINGTON AVE	4TH ST	317	1	867	Flexible	Local	None	IRISH CHANNEL	1,000	18	Weak	42.7	91.8	67.3	12/09/2014	30.9	88.8	59.9	Fair		2018	AC - Mill and Overlay	$37,319		
0000037030	2505774	LAUREL ST	4TH ST	3RD ST	306	1	885	Flexible	Local	None	IRISH CHANNEL	1,000	18	Weak	35.0	97.2	66.1	12/09/2014	22.2	94.3	58.3	Fair		2018	AC - Mill and Overlay	$38,084		
0000037040	2505776	LAUREL ST	3RD ST	2ND ST	301	1	838	Flexible	Local	None	IRISH CHANNEL	1,000	18	Weak	59.3	93.3	76.3	12/09/2014	52.0	90.4	71.2	Good		2021	AC - Mill and Overlay	$38,824		
0000037050	2505316	LAUREL ST	2ND ST	1ST ST	306	1	932	Flexible	Local	None	IRISH CHANNEL	1,000	18	Weak	24.1	83.8	54.0	12/09/2014	14.6	79.8	47.2	Poor		2016	AC - Mill and Overlay	$38,169		
0000037060	2505662	LAUREL ST	1ST ST	PHILIP ST	629	1	1,794	Flexible	Local	None	LOWER GARDEN DISTRICT	1,000	18	Weak	23.8	54.5	39.2	12/09/2014	14.4	46.3	30.4	Very Poor		2016	AC - Mill and Overlay with Base Repairs	$110,386		
0000037070	2505658	LAUREL ST	PHILIP ST	JACKSON AVE	373	1	1,160	Flexible	Local	None	LOWER GARDEN DISTRICT	1,000	18	Weak	33.3	64.5	48.9	12/09/2014	20.8	58.3	39.6	Very Poor		2016	AC - Mill and Overlay with Base Repairs	$71,403		
0000037080	2505667	LAUREL ST	JACKSON AVE	JOSEPHINE ST	372	1	1,112	Flexible	Local	None	ST. THOMAS DEV	1,000	18	Weak	2.7	1.2	2.0	12/09/2014	1.4	0.4	0.9	Failure		2016	AC - Reconstruction (Minor Collector/Local)	$318,100		
0000037090	2526950	LAUREL ST	JOSEPHINE ST	ADELE ST	239	1	709	Rigid	Local	None	ST. THOMAS DEV	1,000	22	Weak	39.1	97.4	68.3	12/09/2014	34.2	96.3	65.3	Fair		2024	PCC - Crack/Joint Sealing	$13,308		
0000037100	2500024	LAUREL ST	ADELE ST	ST ANDREW ST	237	1	720	Rigid	Local	None	ST. THOMAS DEV	1,000	22	Weak	55.1	93.5	74.3	12/09/2014	49.1	92.2	70.7	Good		2024	PCC - Crack/Joint Sealing	$13,508		
0000037110	2525334	LAUREL ST	ST ANDREW ST	ST MARY ST	363	1	1,098	Rigid	Local	None	ST. THOMAS DEV	1,000	22	Weak	47.5	100.0	73.8	12/09/2014	41.9	98.8	70.4	Good		2027	PCC - Crack/Joint Sealing	$22,192		
0000037120	2525336	LAUREL ST	ST MARY ST	FELICITY ST	363	1	1,111	Rigid	Local	None	ST. THOMAS DEV	1,000	22	Weak	53.9	100.0	77.0	12/09/2014	48.0	98.8	73.4	Good		2029	PCC - Crack/Joint Sealing	$23,599		
0000037130	2501871	LAUREL ST	START OF ONEWAY	STATE ST	285	1	942	Composite	Local	None	WEST RIVERSIDE	1,000	26	Weak	22.0	5.8	13.9	12/12/2014	18.5	2.8	10.7	Very Poor		2016	PCC - Reconstruction (Minor Collector/Local)	$454,103		
0000037140	2501861	LAUREL ST	STATE ST	END OF ONEWAY	308	1	996	Composite	Local	None	WEST RIVERSIDE	1,000	26	Weak	21.2	45.7	33.5	12/12/2014	17.8	40.7	29.3	Very Poor		2016	AC - Mill and Overlay with Base Repairs	$61,257		
0000037150	2506008	ANNUNCIATION ST	RACE ST	ORANGE ST	373	2	1,628	Rigid	Major Collector	Local	LOWER GARDEN DISTRICT	5,000	30	Weak	46.9	89.9	68.4	12/09/2014	41.4	86.9	64.2	Fair		2021	PCC - Joint Repair	$94,468		
0000037160	2506012	ANNUNCIATION ST	ORANGE ST	RICHARD ST	367	2	1,491	Rigid	Major Collector	Local	LOWER GARDEN DISTRICT	5,000	30	Weak	46.3	56.1	51.2	12/09/2014	40.8	49.9	45.4	Poor		2016	PCC - Joint Repair	$76,486		
0000037170	2505600	ANNUNCIATION ST	RICHARD ST	MARKET ST	373	2	1,582	Rigid	Major Collector	Local	LOWER GARDEN DISTRICT	5,000	30	Weak	46.5	78.5	62.5	12/09/2014	41.0	72.3	56.7	Fair		2017	PCC - Joint Repair	$83,188		
0000037180	2506026	ANNUNCIATION ST	MARKET ST	FELICITY ST	221	2	965	Rigid	Major Collector	Local	LOWER GARDEN DISTRICT	5,000	30	Weak	39.2	79.6	59.4	12/09/2014	34.2	73.6	53.9	Poor		2016	PCC - Joint Repair	$49,513		
0000037190	2506028	ANNUNCIATION ST	FELICITY ST	ST MARY ST	411	2	1,283	Rigid	Major Collector	Local	ST. THOMAS DEV	5,000	30	Weak	50.2	90.1	70.2	12/09/2014	44.4	87.2	65.8	Fair		2021	PCC - Joint Repair	$74,441		
0000037200	2506030	ANNUNCIATION ST	ST MARY ST	ST ANDREW ST	379	2	1,202	Rigid	Major Collector	Local	ST. THOMAS DEV	5,000	30	Weak	48.3	89.1	68.7	12/09/2014	42.6	86.1	64.4	Fair		2020	PCC - Joint Repair	$68,065		
0000037210	2525333	ANNUNCIATION ST	ST ANDREW ST	ADELE ST	246	2	692	Rigid	Major Collector	Local	ST. THOMAS DEV	5,000	30	Weak	38.7	97.7	68.2	12/09/2014	33.7	96.6	65.2	Fair		2024	PCC - Joint Repair	$43,217		
0000037220	2526951	ANNUNCIATION ST	ADELE ST	JOSEPHINE ST	247	2	738	Rigid	Major Collector	Local	ST. THOMAS DEV	5,000	30	Weak	19.9	92.7	56.3	12/09/2014	16.3	91.2	53.8	Poor		2016	PCC - Joint Repair	$37,836		
0000037230	2506031	ANNUNCIATION ST	JOSEPHINE ST	JACKSON AVE	372	2	1,083	Composite	Major Collector	Local	ST. THOMAS DEV	5,000	34	Weak	37.9	30.2	34.1	12/09/2014	32.9	25.8	29.4	Very Poor		2016	AC - Mill and Overlay with Base Repairs	$66,610		
0000037240	2505668	ANNUNCIATION ST	JACKSON AVE	PHILIP ST	372	1	1,033	Rigid	Local	None	LOWER GARDEN DISTRICT	1,000	22	Weak	38.2	71.2	54.7	12/09/2014	33.2	64.2	48.7	Poor		2016	PCC - Crack/Joint Sealing	$15,907		
0000037250	2505664	ANNUNCIATION ST	PHILIP ST	SORAPARU ST	368	1	1,092	Rigid	Local	None	LOWER GARDEN DISTRICT	1,000	22	Weak	40.7	72.4	56.6	12/09/2014	35.8	65.5	50.7	Poor		2016	PCC - Crack/Joint Sealing	$16,825		
0000037260	2506156	ANNUNCIATION ST	SORAPARU ST	1ST ST	286	1	827	Rigid	Local	None	LOWER GARDEN DISTRICT	1,000	22	Weak	27.2	46.2	36.7	12/09/2014	23.0	40.8	31.9	Very Poor		2016	PCC - Full Depth Slab Repair	$63,584		
0000037270	2505786	ANNUNCIATION ST	1ST ST	2ND ST	303	1	873	Rigid	Local	None	IRISH CHANNEL	1,000	22	Weak	31.9	71.2	51.6	12/09/2014	27.4	64.2	45.8	Poor		2016	PCC - Crack/Joint Sealing	$13,444		
0000037280	2505784	ANNUNCIATION ST	2ND ST	3RD ST	305	1	926	Rigid	Local	None	IRISH CHANNEL	1,000	22	Weak	20.5	47.2	33.9	12/09/2014	16.8	41.6	29.2	Very Poor		2016	PCC - Full Depth Slab Repair	$71,149		
0000037290	2505780	ANNUNCIATION ST	3RD ST	4TH ST	305	1	886	Rigid	Local	None	IRISH CHANNEL	1,000	22	Weak	37.0	76.9	57.0	12/09/2014	32.0	70.4	51.2	Poor		2016	PCC - Crack/Joint Sealing	$13,653		
0000037300	2505778	ANNUNCIATION ST	4TH ST	WASHINGTON AVE	315	1	918	Rigid	Local	None	IRISH CHANNEL	1,000	22	Weak	43.4	70.9	57.2	12/09/2014	38.4	63.9	51.2	Poor		2016	PCC - Crack/Joint Sealing	$14,149		
0000037310	2506064	ANNUNCIATION ST	WASHINGTON AVE	6TH ST	516	1	1,550	Rigid	Local	None	IRISH CHANNEL	1,000	22	Weak	30.0	53.8	41.9	12/09/2014	25.7	47.9	36.8	Very Poor		2016	PCC - Full Depth Slab Repair	$119,134		
0000037320	2506068	ANNUNCIATION ST	6TH ST	7TH ST	303	1	859	Rigid	Local	None	IRISH CHANNEL	1,000	22	Weak	33.9	47.6	40.8	12/09/2014	29.1	42.0	35.6	Very Poor		2016	PCC - Full Depth Slab Repair	$65,975		
0000037330	2506066	ANNUNCIATION ST	7TH ST	8TH ST	305	1	908	Rigid	Local	None	IRISH CHANNEL	1,000	22	Weak	38.9	79.4	59.2	12/09/2014	33.9	73.4	53.7	Poor		2016	PCC - Crack/Joint Sealing	$13,992		

DRAFT

Stantec

Appendix A RoadMatrix Section Attributes

															Field Measured Conditions				2016 Predicted Conditions										
SectionID	SEGMENTID	Street	From	To	Length (ft)	Lanes	Area (yd^2)	Pavement Type	Functional Class	FHWA Route	Neighborhood	AADT	EGT	Subgrade Strength	RCI	SDI	PCI	PCI Date	RCIYr1	SDIYr1	PCIYr1	PCI Class	Destroyed Road	Need Year (Adjusted)	Need Recommended Rehab (PCI Trigger)	Need Cost (PCI Trigger)	Last Rehab	Last Rehab Date
0000037340	2506201	ANNUNCIATION ST	8TH ST	9TH ST	304	1	932	Rigid	Local	None	IRISH CHANNEL	1,000	22	Weak	40.5	85.5	63.0	12/09/2014	35.6	81.3	58.5	Fair		2018	PCC - Crack/Joint Sealing	$15,089		
0000037350	2506199	ANNUNCIATION ST	9TH ST	HARMONY ST	196	1	601	Rigid	Local	None	IRISH CHANNEL	1,000	22	Weak	33.3	70.9	52.1	12/09/2014	28.6	63.9	46.3	Poor		2016	PCC - Crack/Joint Sealing	$9,261		
0000037360	2506203	ANNUNCIATION ST	HARMONY ST	PLEASANT ST	283	1	826	Rigid	Local	None	IRISH CHANNEL	1,000	22	Weak	35.5	61.2	48.4	12/09/2014	30.6	54.3	42.5	Poor		2016	PCC - Crack/Joint Sealing	$12,725		
0000037370	2506195	ANNUNCIATION ST	PLEASANT ST	TOLEDANO ST	240	1	706	Rigid	Local	None	IRISH CHANNEL	1,000	22	Weak	39.8	48.3	44.1	12/09/2014	34.9	42.6	38.8	Very Poor		2016	PCC - Full Depth Slab Repair	$54,261		
0000037380	2506193	ANNUNCIATION ST	TOLEDANO ST	LOUISIANA AVE	369	1	1,087	Rigid	Local	None	EAST RIVERSIDE	1,000	22	Weak	46.5	65.0	55.8	12/09/2014	41.0	57.8	49.4	Poor		2016	PCC - Crack/Joint Sealing	$16,751		
0000037390	2504786	ANNUNCIATION ST	LOUISIANA AVE	DELACHAISE ST	377	1	996	Flexible	Local	None	EAST RIVERSIDE	1,000	18	Weak	38.8	72.2	55.5	12/12/2014	25.9	66.7	46.3	Poor		2016	AC - Mill and Overlay	$40,800		
0000037400	2504993	ANNUNCIATION ST	DELACHAISE ST	ALINE ST	307	1	1,034	Flexible	Local	None	EAST RIVERSIDE	1,000	18	Weak	29.8	76.3	53.1	12/12/2014	18.2	71.5	44.9	Poor		2016	AC - Mill and Overlay	$42,361		
0000037410	2504991	ANNUNCIATION ST	ALINE ST	FOUCHER ST	314	1	966	Flexible	Local	None	EAST RIVERSIDE	1,000	18	Weak	29.9	65.9	47.9	12/12/2014	18.3	59.9	39.1	Very Poor		2016	AC - Mill and Overlay with Base Repairs	$59,425		
0000037420	2504800	ANNUNCIATION ST	FOUCHER ST	ANTONINE ST	309	1	955	Flexible	Local	None	EAST RIVERSIDE	1,000	18	Weak	32.6	75.0	53.8	12/12/2014	20.3	70.0	45.2	Poor		2016	AC - Mill and Overlay	$39,134		
0000037430	2504797	ANNUNCIATION ST	ANTONINE ST	AMELIA ST	317	1	1,078	Flexible	Local	None	EAST RIVERSIDE	1,000	18	Weak	15.5	64.4	40.0	12/12/2014	9.5	58.1	33.8	Very Poor		2016	AC - Mill and Overlay with Base Repairs	$66,316		
0000037440	2504793	ANNUNCIATION ST	AMELIA ST	PENISTON ST	287	1	715	Flexible	Local	None	EAST RIVERSIDE	1,000	18	Weak	20.3	57.9	39.1	12/12/2014	12.3	50.4	31.4	Very Poor		2016	AC - Mill and Overlay with Base Repairs	$43,994		
0000037450	2504845	ANNUNCIATION ST	PENISTON ST	GENERAL TAYLOR ST	289	1	974	Flexible	Local	None	EAST RIVERSIDE	1,000	18	Weak	22.5	69.8	46.2	12/12/2014	13.6	64.1	38.9	Very Poor		2016	AC - Mill and Overlay with Base Repairs	$59,945		
0000037460	2504770	ANNUNCIATION ST	GENERAL TAYLOR ST	AUSTERLITZ ST	383	1	946	Flexible	Local	None	EAST RIVERSIDE	1,000	18	Weak	20.9	71.4	46.3	12/12/2014	12.7	66.0	39.4	Very Poor		2016	AC - Mill and Overlay with Base Repairs	$58,235		
0000037470	2504766	ANNUNCIATION ST	AUSTERLITZ ST	CONSTANTINOPLE ST	352	1	1,038	Flexible	Local	None	EAST RIVERSIDE	1,000	18	Weak	40.1	75.3	57.7	12/12/2014	27.2	70.3	48.8	Poor		2016	AC - Mill and Overlay	$42,534		
0000037480	2504621	ANNUNCIATION ST	CONSTANTINOPLE ST	MARENGO ST	359	1	783	Flexible	Local	None	EAST RIVERSIDE	1,000	18	Weak	37.9	70.6	54.3	12/12/2014	25.0	65.0	45.0	Poor		2016	AC - Mill and Overlay	$32,071		
0000037490	2504619	ANNUNCIATION ST	MARENGO ST	MILAN ST	361	1	1,045	Flexible	Local	None	EAST RIVERSIDE	1,000	18	Weak	24.0	76.9	50.5	12/12/2014	14.5	72.2	43.4	Poor		2016	AC - Mill and Overlay	$42,798		
0000037500	2504758	ANNUNCIATION ST	MILAN ST	GENERAL PERSHING ST	350	1	1,003	Flexible	Local	None	EAST RIVERSIDE	1,000	18	Weak	28.0	66.9	48.5	12/12/2014	16.9	63.2	40.1	Poor		2016	AC - Mill and Overlay	$41,082		
0000037510	2504655	ANNUNCIATION ST	GENERAL PERSHING ST	NAPOLEON AVE	362	1	1,231	Flexible	Local	None	EAST RIVERSIDE	1,000	18	Weak	37.9	80.0	59.1	12/12/2014	25.0	76.1	50.6	Poor		2016	AC - Mill and Overlay	$50,430		
0000037520	2504614	ANNUNCIATION ST	NAPOLEON AVE	JENA ST	361	1	1,387	Flexible	Local	None	WEST RIVERSIDE	1,000	18	Weak	16.9	61.2	39.1	12/12/2014	10.3	54.2	32.3	Very Poor		2016	AC - Mill and Overlay with Base Repairs	$85,323		
0000037530	2504612	ANNUNCIATION ST	JENA ST	CADIZ ST	354	1	1,217	Flexible	Local	None	WEST RIVERSIDE	1,000	18	Weak	21.0	53.8	37.6	12/12/2014	12.9	45.4	29.2	Very Poor		2016	AC - Mill and Overlay with Base Repairs	$74,883		
0000037540	2504601	ANNUNCIATION ST	CADIZ ST	VALENCE ST	360	1	1,126	Flexible	Local	None	WEST RIVERSIDE	1,000	18	Weak	73.2	99.5	86.4	12/12/2014	67.9	96.6	82.2	Good		2026	AC - Mill and Overlay	$59,061		
0000037550	2504566	ANNUNCIATION ST	VALENCE ST	BORDEAUX ST	361	1	1,077	Flexible	Local	None	WEST RIVERSIDE	1,000	18	Weak	68.4	100.0	81.7	12/12/2014	56.9	97.1	77.0	Good		2023	AC - Mill and Overlay	$52,453		
0000037560	2504490	ANNUNCIATION ST	BORDEAUX ST	LYONS ST	351	1	1,211	Flexible	Local	None	WEST RIVERSIDE	1,000	18	Weak	54.3	98.7	76.5	12/12/2014	46.1	95.8	71.0	Good		2021	AC - Mill and Overlay	$56,135		
0000037570	2504481	ANNUNCIATION ST	LYONS ST	UPPERLINE ST	387	1	1,127	Flexible	Local	None	WEST RIVERSIDE	1,000	18	Weak	69.1	91.9	80.5	12/12/2014	63.4	88.9	76.2	Good		2023	AC - Mill and Overlay	$54,871		
0000037580	2504469	ANNUNCIATION ST	UPPERLINE ST	ROBERT ST	352	1	977	Flexible	Local	None	WEST RIVERSIDE	1,000	18	Weak	49.0	98.2	73.6	12/12/2014	39.6	95.3	67.5	Fair		2020	AC - Mill and Overlay	$44,171		
0000037590	2504464	ANNUNCIATION ST	ROBERT ST	SONIAT ST	300	1	853	Flexible	Local	None	WEST RIVERSIDE	1,000	18	Weak	51.0	94.0	72.5	12/12/2014	42.1	91.1	66.6	Fair		2020	AC - Mill and Overlay	$38,565		
0000037600	2504457	ANNUNCIATION ST	SONIAT ST	DUFOSSAT ST	300	1	837	Flexible	Local	None	WEST RIVERSIDE	1,000	18	Weak	52.7	96.3	74.5	12/12/2014	44.1	93.4	68.8	Fair		2020	AC - Mill and Overlay	$37,827		
0000037610	2502056	ANNUNCIATION ST	DUFOSSAT ST	BELLECASTLE ST	352	1	998	Flexible	Local	None	WEST RIVERSIDE	1,000	18	Weak	56.6	96.9	76.8	12/12/2014	48.8	94.0	71.4	Good		2021	AC - Mill and Overlay	$46,238		
0000037620	2502053	ANNUNCIATION ST	BELLECASTLE ST	VALMONT ST	313	1	995	Flexible	Local	None	WEST RIVERSIDE	1,000	18	Weak	76.9	100.0	88.5	12/12/2014	72.2	97.1	84.7	Good		2027	AC - Mill and Overlay	$53,473		
0000037630	2502043	ANNUNCIATION ST	VALMONT ST	LEONTINE ST	331	1	1,044	Flexible	Local	None	WEST RIVERSIDE	1,000	18	Weak	42.4	100.0	71.2	12/12/2014	30.4	97.1	63.8	Fair		2019	AC - Mill and Overlay	$46,069		
0000037640	2502032	ANNUNCIATION ST	LEONTINE ST	JEFFERSON AVE	514	1	1,260	Flexible	Local	None	WEST RIVERSIDE	1,000	18	Weak	70.0	98.3	84.2	12/12/2014	64.3	95.4	79.9	Good		2025	AC - Mill and Overlay	$64,446		
0000037650	2502030	ANNUNCIATION ST	JEFFERSON AVE	OCTAVIA ST	348	1	1,032	Flexible	Local	None	WEST RIVERSIDE	1,000	18	Weak	8.4	12.8	10.6	12/12/2014	5.1	7.8	6.5	Failure		2016	AC - Reconstruction (Minor Collector/Local)	$295,253		
0000037660	2502023	ANNUNCIATION ST	OCTAVIA ST	JOSEPH ST	333	2	891	Flexible	Local	None	WEST RIVERSIDE	1,000	18	Weak	26.9	66.0	46.5	12/12/2014	16.2	60.0	38.1	Very Poor		2016	AC - Mill and Overlay with Base Repairs	$54,824		
0000037670	2501906	ANNUNCIATION ST	JOSEPH ST	ARABELLA ST	290	2	1,187	Flexible	Local	None	WEST RIVERSIDE	1,000	18	Weak	12.6	28.7	20.7	12/12/2014	7.9	17.4	12.5	Very Poor		2016	AC - Reconstruction (Minor Collector/Local)	$339,579		
0000037680	2501904	ANNUNCIATION ST	ARABELLA ST	NASHVILLE AVE	309	2	1,117	Flexible	Local	None	WEST RIVERSIDE	1,000	18	Weak	19.9	0.2	10.1	12/12/2014	12.1	0.1	6.1	Failure		2016	AC - Reconstruction (Minor Collector/Local)	$319,402		
0000037690	2501892	ANNUNCIATION ST	NASHVILLE AVE	ELEONORE ST	306	2	1,081	Flexible	Local	None	WEST RIVERSIDE	1,000	18	Weak	40.6	59.1	49.9	12/12/2014	27.7	51.8	39.8	Very Poor		2016	AC - Mill and Overlay with Base Repairs	$66,528		
0000037700	2501876	ANNUNCIATION ST	ELEONORE ST	ALONZO ST	291	2	872	Composite	Local	None	WEST RIVERSIDE	1,000	26	Weak	38.9	11.3	25.1	12/12/2014	34.3	8.3	21.3	Very Poor		2016	PCC - Reconstruction (Minor Collector/Local)	$420,149		
0000037702	2501874	ANNUNCIATION ST	ALONZO ST	ANNUNCIATION ST	49	2	127	Composite	Local	None	WEST RIVERSIDE	1,000	26	Weak	24.3	76.9	50.6	12/12/2014	20.4	70.9	45.7	Poor		2016	AC - Mill and Overlay	$5,197		
0000037710	2501869	ANNUNCIATION ST	ANNUNCIATION ST	STATE ST	343	2	1,051	Composite	Local	None	WEST RIVERSIDE	1,000	26	Weak	56.1	69.2	62.7	12/12/2014	50.3	62.8	56.6	Fair		2017	AC - Mill and Overlay	$44,115		
0000037720	2501821	ANNUNCIATION ST	STATE ST	WEBSTER ST	681	2	2,233	Flexible	Local	None	WEST RIVERSIDE	1,000	18	Weak	11.7	19.4	15.6	12/12/2014	7.1	11.8	9.5	Failure		2016	AC - Reconstruction (Minor Collector/Local)	$438,550		
0000037730	2501631	ANNUNCIATION ST	WEBSTER ST	HENRY CLAY AVE	402	2	1,290	Flexible	Local	None	AUDUBON	1,000	18	Weak	16.6	56.0	36.3	12/12/2014	10.1	48.1	29.1	Very Poor		2016	AC - Mill and Overlay with Base Repairs	$75,061		
0000037740	2501354	ANNUNCIATION ST	HENRY CLAY AVE	CALHOUN ST	401	2	1,328	Flexible	Local	None	AUDUBON	1,000	18	Weak	3.4	23.1	13.3	12/12/2014	1.9	14.0	8.0	Failure		2016	AC - Reconstruction (Minor Collector/Local)	$379,838		
0000037750	2501790	ANNUNCIATION ST	CALHOUN ST	EXPOSITION BLVD	367	2	1,061	Flexible	Local	None	AUDUBON	1,000	18	Weak	11.7	52.0	31.9	12/12/2014	7.1	43.3	25.2	Very Poor		2016	AC - Mill and Overlay with Base Repairs	$65,284		
0000037760	2501873	ANNUNCIATION ST	ELEONORE ST	ANNUNCIATION ST	428	1	1,202	Composite	Local	None	WEST RIVERSIDE	1,000	26	Weak	34.7	18.5	26.6	12/12/2014	30.1	15.4	22.8	Very Poor		2016	PCC - Reconstruction (Minor Collector/Local)	$579,479		
0000037770	2501908	S FRONT ST	NASHVILLE AVE	ELEONORE ST	307	2	675	Flexible	Local	None	WEST RIVERSIDE	1,000	18	Weak	63.4	56.5	60.0	12/10/2014	56.9	48.7	52.8	Poor		2016	AC - Mill and Overlay	$27,634		
0000037780	2501880	S FRONT ST	ELEONORE ST	ALONZO ST	291	2	878	Flexible	Local	None	WEST RIVERSIDE	1,000	18	Weak	26.0	41.8	33.9	12/10/2014	15.7	29.5	22.6	Very Poor		2016	AC - Reconstruction (Minor Collector/Local)	$251,150		
0000037790	2501866	S FRONT ST	ALONZO ST	STATE ST	457	2	1,272	Flexible	Local	None	WEST RIVERSIDE	1,000	18	Weak	56.0	78.3	67.2	12/10/2014	48.1	73.8	61.0	Fair		2018	AC - Mill and Overlay	$54,737		
0000037800	2501877	ALONZO ST	S FRONT ST	TCHOUPITOULAS ST	350	2	830	Flexible	Local	None	WEST RIVERSIDE	1,000	18	Weak	26.7	82.6	54.7	12/13/2014	16.1	78.6	47.4	Poor		2016	AC - Mill and Overlay	$33,978		
0000037810	2501875	ALONZO ST	TCHOUPITOULAS ST	ANNUNCIATION ST	349	2	1,144	Flexible	Local	None	WEST RIVERSIDE	1,000	18	Weak	33.3	80.3	56.8	12/13/2014	20.8	76.1	48.5	Poor		2016	AC - Mill and Overlay	$46,871		
0000037820	2504497	S FRONT ST	LYONS ST	UPPERLINE ST	443	2	1,371	Flexible	Local	None	WEST RIVERSIDE	1,000	18	Weak	10.7	26.4	18.6	12/11/2014	6.5	15.9	11.2	Very Poor		2016	AC - Reconstruction (Minor Collector/Local)	$392,167		
0000037830	2504494	S FRONT ST	DEAD END	ROBERT ST	120		0	Unknown/Undefined	Local	None	WEST RIVERSIDE	1,000		Weak								No Data						
0000037840	2500011	S FRONT ST	ROBERT ST	SONIAT ST	305		656	Unknown/Undefined	Local	None	WEST RIVERSIDE	1,000	18	Weak								No Data						
0000037850	2500012	S FRONT ST	SONIAT ST	DUFOSSAT ST	301	2	550	Flexible	Local	None	WEST RIVERSIDE	1,000	18	Weak	66.7	90.0	78.4	12/13/2014	60.8	86.7	73.8	Good		2022	AC - Mill and Overlay	$26,130		
0000037860	2500013	S FRONT ST	DUFOSSAT ST	BELLECASTLE ST	347	2	689	Flexible	Local	None	WEST RIVERSIDE	1,000	18	Weak	57.6	73.8	65.7	12/13/2014	50.1	68.6	59.4	Fair		2018	AC - Mill and Overlay	$29,630		
0000037870	2506214	CHIPPEWA ST	LOUISIANA AVE	TOLEDANO ST	372	1	1,025	Flexible	Local	None	EAST RIVERSIDE	1,000	18	Weak	11.5	0.0	5.8	12/09/2014	7.0	0.0	3.5	Failure		2016	AC - Reconstruction (Minor Collector/Local)	$293,029		
0000037880	2506219	CHIPPEWA ST	TOLEDANO ST	PLEASANT ST	271	1	578	Flexible	Local	None	IRISH CHANNEL	1,000	18	Weak	21.4	11.8	16.6	12/09/2014	13.0	7.2	10.1	Very Poor		2016	AC - Reconstruction (Minor Collector/Local)	$165,230		
0000037890	2506046	CHIPPEWA ST	PLEASANT ST	HARMONY ST	282	1	749	Flexible	Local	None	IRISH CHANNEL	1,000	18	Weak	45.5	18.2	31.9	12/09/2014	35.0	11.1	23.1	Very Poor		2016	AC - Reconstruction (Minor Collector/Local)	$214,068		
0000037900	2506048	CHIPPEWA ST	HARMONY ST	9TH ST	244	1	571	Flexible	Local	None	IRISH CHANNEL	1,000	18	Weak	34.0	14.4	24.2	12/09/2014	21.3	8.7	15.0	Very Poor		2016	AC - Reconstruction (Minor Collector/Local)	$163,292		
0000037910	2506206	CHIPPEWA ST	9TH ST	8TH ST	303	1	846	Flexible	Local	None	IRISH CHANNEL	1,000	18	Weak	16.8	15.1	16.0	12/09/2014	10.3	9.2	9.8	Failure		2016	AC - Reconstruction (Minor Collector/Local)	$242,030		
0000037920	2506069	CHIPPEWA ST	8TH ST	7TH ST	304	1	915	Flexible	Local	None	IRISH CHANNEL	1,000	18	Weak	29.0	14.3	21.7	12/09/2014	17.7	8.7	13.2	Very Poor		2016	AC - Reconstruction (Minor Collector/Local)	$261,667		
0000037930	2506210	CHIPPEWA ST	7TH ST	6TH ST	305	1	840	Flexible	Local	None	IRISH CHANNEL	1,000	18	Weak	29.7	22.3	26.0	12/09/2014	18.2	13.5	15.9	Very Poor		2016	AC - Reconstruction (Minor Collector/Local)	$240,251		
0000037940	2505792	CHIPPEWA ST	6TH ST	WASHINGTON AVE	514	1	1,564	Flexible	Local	None	IRISH CHANNEL	1,000	18	Weak	34.6	6.0	20.3	12/09/2014	21.8	3.5	12.7	Very Poor		2016	AC - Reconstruction (Minor Collector/Local)	$447,328		
0000037950	2505782	CHIPPEWA ST	WASHINGTON AVE	4TH ST	316	1	907	Flexible	Local	None	IRISH CHANNEL	1,000	18	Weak	58.3	87.0	72.7	12/09/2014	50.8	83.5	67.2	Fair		2020	AC - Mill and Overlay	$40,986		
0000037960	2505788	CHIPPEWA ST	4TH ST	3RD ST	306	1	918	Flexible	Local	None	IRISH CHANNEL	1,000	18	Weak	35.6	65.6	50.6	12/09/2014	22.8	59.5	41.2	Poor		2016	AC - Mill and Overlay	$37,600		
0000037970	2505790	CHIPPEWA ST	3RD ST	2ND ST	304	1	866	Flexible	Local	None	IRISH CHANNEL	1,000	18	Weak	41.8	89.4	65.6	12/09/2014	29.5	86.1	57.8	Fair		2017	AC - Mill and Overlay	$36,362		
0000037980	2506160	CHIPPEWA ST	2ND ST	1ST ST	303	1	893	Flexible	Local	None	IRISH CHANNEL	1,000	18	Weak	36.4	70.9	53.7	12/09/2014	23.6	65.3	44.5	Poor		2016	AC - Mill and Overlay	$36,572		
0000037990	2506158	CHIPPEWA ST	1ST ST	SORAPARU ST	312	1	835	Flexible	Local	None	LOWER GARDEN DISTRICT	1,000	18	Weak	48.6	72.6	60.6	12/09/2014	39.2	67.2	53.2	Poor		2016	AC - Mill and Overlay	$34,205		
0000038000	2506168	CHIPPEWA ST	SORAPARU ST	PHILIP ST	368	1	1,066	Flexible	Local	None	LOWER GARDEN DISTRICT	1,000	18	Weak	43.6	62.6	53.1	12/09/2014	32.2	55.9	44.1	Poor		2016	AC - Mill and Overlay	$43,644		
0000038010	2505672	CHIPPEWA ST	PHILIP ST	JACKSON AVE	371	1	1,037	Flexible	Local	None	LOWER GARDEN DISTRICT	1,000	18	Weak	16.4	35.6	26.0	12/09/2014	10.0	22.8	16.4	Very Poor		2016	AC - Reconstruction (Minor Collector/Local)	$296,493		
0000038020	2506032	CHIPPEWA ST	JACKSON AVE	JOSEPHINE ST	372	1	1,019	Rigid	Local	None	ST. THOMAS DEV	1,000	22	Weak	23.9	43.1	33.5	12/09/2014	19.8	38.2	29.0	Very Poor		2016	PCC - Full Depth Slab Repair	$78,296		
0000038030	2526952	CHIPPEWA ST	JOSEPHINE ST	ADELE ST	254	1	825	Rigid	Local	None	ST. THOMAS DEV	1,000	22	Weak	39.6	96.4	68.0	12/09/2014	34.7	95.0	64.9	Fair		2023	PCC - Crack/Joint Sealing	$15,106		
0000038040	2525329	CHIPPEWA ST	ADELE ST	ST ANDREW ST	254	1	763	Rigid	Local	None	ST. THOMAS DEV	1,000	22	Weak	59.5	94.4	77.0	12/09/2014	52.8	93.1	73.0	Good		2026	PCC - Crack/Joint Sealing	$15,038		
0000038050	2505982	ST THOMAS ST	ST JAMES ST	FELICITY ST	304	2	766	Flexible	Local	None	LOWER GARDEN DISTRICT	1,000	18	Weak	25.9	19.6	22.8	12/10/2014	15.6	11.9	13.8	Very Poor		2016	AC - Reconstruction (Minor Collector/Local)	$219,089		
0000038060	2505985	ST THOMAS ST	FELICITY ST	ST MARY ST	404	2	1,257	Rigid	Local	None	ST. THOMAS DEV	1,000	22	Weak	42.9	70.1	56.5	12/10/2014	38.0	63.0	50.5	Poor		2016	PCC - Crack/Joint Sealing	$19,363		
0000038070	2525325	ST THOMAS ST	ST MARY ST	ST ANDREW ST	408	2	1,219	Rigid	Local	None	ST. THOMAS DEV	1,000	22	Weak	35.4	89.9	62.7	12/10/2014	30.5	86.9	58.7	Fair		2018	PCC - Crack/Joint Sealing	$19,738		
0000038080	2500023	ST THOMAS ST	ST ANDREW ST	ADELE LN	258	2	770	Rigid	Local	None	ST. THOMAS DEV	1,000	22	Weak	48.7	92.0	70.4	12/10/2014	42.9	90.3	66.6	Fair		2022	PCC - Crack/Joint Sealing	$13,757		
0000038090	2530210	ST THOMAS ST	ADELE LN	S CHIPPEWA ST	119	2	350	Rigid	Local	None	ST. THOMAS DEV	1,000	22	Weak	32.1	91.4	61.8	12/10/2014	27.5	89.2	58.4	Fair		2018	PCC - Crack/Joint Sealing	$5,667		
0000038100	2527178	ST THOMAS ST	S CHIPPEWA ST	JOSEPHINE ST	147	2	482	Rigid	Local	None	ST. THOMAS DEV	1,000	22	Weak	27.2	85.6	56.4	12/10/2014	23.0	81.5	52.3	Poor		2016	PCC - Crack/Joint Sealing	$7,420		
0000038110	2506291	ST THOMAS ST	JOSEPHINE ST	JACKSON AVE	376	2	1,099	Rigid	Local	None	ST. THOMAS DEV	1,000	22	Weak	39.1	68.3	53.7	12/10/2014	34.2	61.1	47.7	Poor		2016	PCC - Crack/Joint Sealing	$16,927		

DRAFT

Stantec

Appendix A RoadMatrix Section Attributes

															Field Measured Conditions				2016 Predicted Conditions										
SectionID	SEGMENTID	Street	From	To	Length (ft)	Lanes	Area (yd^2)	Pavement Type	Functional Class	FHWA Route	Neighborhood	AADT	EGT	Subgrade Strength	RCI	SDI	PCI	PCI Date	RCIYr1	SDIYr1	PCIYr1	PCI Class	Destroyed Road	Need Year (Adjusted)	Need Recommended Rehab (PCI Trigger)	Need Cost (PCI Trigger)	Last Rehab	Last Rehab Date
0000038120	2506287	ST THOMAS ST	JACKSON AVE	PHILIP ST	371	1	1,107	Flexible	Local	None	ST. THOMAS DEV	1,000	18	Weak	25.3	4.6	15.0	12/10/2014	15.3	2.6	9.0	Failure		2016	AC - Reconstruction (Minor Collector/Local)	$316,511		
0000038130	2506170	ST THOMAS ST	PHILIP ST	SORAPARU ST	368	1	1,114	Flexible	Local	None	ST. THOMAS DEV	1,000	18	Weak	13.5	0.0	6.8	12/10/2014	8.2	0.0	4.1	Failure		2016	AC - Reconstruction (Minor Collector/Local)	$318,513		
0000038140	2506172	ST THOMAS ST	SORAPARU ST	1ST ST	339	1	973	Flexible	Local	None	LOWER GARDEN DISTRICT	1,000	18	Weak	21.7	25.0	23.4	12/10/2014	13.1	15.1	14.1	Very Poor		2016	AC - Reconstruction (Minor Collector/Local)	$278,349		
0000038150	2506164	ST THOMAS ST	1ST ST	2ND ST	306	1	866	Flexible	Local	None	IRISH CHANNEL	1,000	18	Weak	13.3	0.0	6.7	12/10/2014	8.1	0.0	4.1	Failure		2016	AC - Reconstruction (Minor Collector/Local)	$247,656		
0000038160	2506162	ST THOMAS ST	2ND ST	3RD ST	302	1	775	Flexible	Local	None	IRISH CHANNEL	1,000	18	Weak	36.0	48.2	42.1	12/10/2014	23.2	38.6	30.9	Very Poor		2016	AC - Mill and Overlay with Base Repairs	$47,693		
0000038170	2506121	ST THOMAS ST	3RD ST	4TH ST	305	1	857	Flexible	Local	None	IRISH CHANNEL	1,000	18	Weak	10.9	0.9	5.9	12/10/2014	6.6	0.2	3.4	Failure		2016	AC - Reconstruction (Minor Collector/Local)	$245,081		
0000038180	2506115	ST THOMAS ST	4TH ST	WASHINGTON AVE	316	1	822	Flexible	Local	None	IRISH CHANNEL	1,000	18	Weak	3.0	0.0	1.5	12/10/2014	1.6	0.0	0.8	Failure		2016	AC - Reconstruction (Minor Collector/Local)	$235,167		
0000038190	2506112	ST THOMAS ST	WASHINGTON AVE	6TH ST	514	2	1,597	Flexible	Local	None	IRISH CHANNEL	1,000	18	Weak	17.3	0.0	8.7	12/10/2014	10.6	0.0	5.3	Failure		2016	AC - Reconstruction (Minor Collector/Local)	$456,639		
0000038200	2506213	ST THOMAS ST	6TH ST	7TH ST	303	2	789	Flexible	Local	None	IRISH CHANNEL	1,000	18	Weak	39.1	15.7	27.4	12/10/2014	26.2	9.6	17.9	Very Poor		2016	AC - Reconstruction (Minor Collector/Local)	$225,571		
0000038210	2506211	ST THOMAS ST	7TH ST	8TH ST	306	2	760	Flexible	Local	None	IRISH CHANNEL	1,000	18	Weak	34.4	7.0	20.7	12/10/2014	21.6	4.1	12.9	Very Poor		2016	AC - Reconstruction (Minor Collector/Local)	$217,405		
0000038220	2506208	ST THOMAS ST	8TH ST	9TH ST	301	2	810	Flexible	Local	None	IRISH CHANNEL	1,000	18	Weak	34.8	7.3	21.1	12/10/2014	22.0	4.3	13.2	Very Poor		2016	AC - Reconstruction (Minor Collector/Local)	$231,640		
0000038230	2506228	ST THOMAS ST	9TH ST	HARMONY ST	283	2	760	Flexible	Local	None	IRISH CHANNEL	1,000	18	Weak	26.2	0.0	13.1	12/10/2014	15.8	0.0	7.9	Failure		2016	AC - Reconstruction (Minor Collector/Local)	$217,246		
0000038240	2506225	ST THOMAS ST	HARMONY ST	PLEASANT ST	285	2	828	Flexible	Local	None	IRISH CHANNEL	1,000	18	Weak	27.2	0.0	13.6	12/10/2014	16.4	0.0	8.2	Failure		2016	AC - Reconstruction (Minor Collector/Local)	$236,724		
0000038250	2506222	ST THOMAS ST	PLEASANT ST	TOLEDANO ST	282	2	736	Flexible	Local	None	IRISH CHANNEL	1,000	18	Weak	17.9	0.0	9.0	12/10/2014	10.9	0.0	5.5	Failure		2016	AC - Reconstruction (Minor Collector/Local)	$210,478		
0000038260	2506118	LIVAUDAIS ST	WASHINGTON AVE	6TH ST	511	2	1,326	Flexible	Local	None	IRISH CHANNEL	1,000	18	Weak	10.7	0.0	5.4	12/10/2014	6.5	0.0	3.3	Failure		2016	AC - Reconstruction (Minor Collector/Local)	$379,298		
0000038270	2506125	ROUSSEAU ST	WASHINGTON AVE	4TH ST	316	1	907	Flexible	Local	None	IRISH CHANNEL	1,000	18	Weak	13.5	0.0	6.8	12/10/2014	8.2	0.0	4.1	Failure		2016	AC - Reconstruction (Minor Collector/Local)	$259,348		
0000038280	2506123	ROUSSEAU ST	4TH ST	3RD ST	305	1	1,097	Flexible	Local	None	IRISH CHANNEL	1,000	18	Weak	37.6	16.6	28.1	12/10/2014	24.8	11.3	18.1	Very Poor		2016	AC - Reconstruction (Minor Collector/Local)	$313,715		
0000038290	2506238	ROUSSEAU ST	3RD ST	2ND ST	303	1	1,022	Flexible	Local	None	IRISH CHANNEL	1,000	18	Weak	9.8	0.0	4.9	12/10/2014	5.9	0.0	3.0	Failure		2016	AC - Reconstruction (Minor Collector/Local)	$292,298		
0000038300	2506240	ROUSSEAU ST	2ND ST	1ST ST	302	1	1,057	Flexible	Local	None	IRISH CHANNEL	1,000	18	Weak	24.0	0.0	12.0	12/10/2014	14.5	0.0	7.3	Failure		2016	AC - Reconstruction (Minor Collector/Local)	$302,276		
0000038310	2506232	ROUSSEAU ST	1ST ST	SORAPARU ST	374	1	1,350	Flexible	Local	None	ST. THOMAS DEV	1,000	18	Weak	23.8	0.0	11.9	12/10/2014	14.4	0.0	7.2	Failure		2016	AC - Reconstruction (Minor Collector/Local)	$386,098		
0000038320	2506234	ROUSSEAU ST	SORAPARU ST	PHILIP ST	366	1	1,279	Flexible	Local	None	ST. THOMAS DEV	1,000	18	Weak	15.1	0.0	7.6	12/10/2014	9.2	0.0	4.6	Failure		2016	AC - Reconstruction (Minor Collector/Local)	$365,635		
0000038330	2506297	ROUSSEAU ST	PHILIP ST	JACKSON AVE	373	1	1,210	Flexible	Local	None	ST. THOMAS DEV	1,000	18	Weak	30.9	0.3	15.6	12/10/2014	19.0	0.1	9.6	Failure		2016	AC - Reconstruction (Minor Collector/Local)	$346,093		
0000038340	2506070	ROUSSEAU ST	FELICITY ST	ST MARY ST	420	2	1,306	Rigid	Local	None	ST. THOMAS DEV	1,000	22	Weak	52.1	92.9	72.5	12/10/2014	46.3	91.5	68.9	Fair		2023	PCC - Crack/Joint Sealing	$23,912		
0000038350	2506039	ROUSSEAU ST	ST MARY ST	ST ANDREW ST	431	2	1,495	Rigid	Local	None	ST. THOMAS DEV	1,000	22	Weak	45.1	90.6	67.9	12/10/2014	39.8	87.9	63.9	Fair		2021	PCC - Crack/Joint Sealing	$26,052		
0000038360	2506301	ROUSSEAU ST	ST ANDREW ST	ADELE LN	276	2	817	Rigid	Local	None	ST. THOMAS DEV	1,000	22	Weak	32.5	95.7	64.1	12/10/2014	27.9	94.2	61.1	Fair		2021	PCC - Crack/Joint Sealing	$14,235		
0000038370	2530209	ROUSSEAU ST	ADELE LN	JOSEPHINE ST	268	2	805	Rigid	Local	None	ST. THOMAS DEV	1,000	22	Weak	35.6	96.4	66.0	12/10/2014	30.7	95.0	62.9	Fair		2022	PCC - Crack/Joint Sealing	$14,374		
0000038380	2506299	ROUSSEAU ST	JOSEPHINE ST	JACKSON AVE	373	2	1,210	Flexible	Local	None	ST. THOMAS DEV	1,000	18	Weak	22.7	2.2	12.5	12/10/2014	13.7	1.0	7.4	Failure		2016	AC - Reconstruction (Minor Collector/Local)	$345,966		
0000038390	2506166	DIVISION ST	1ST ST	2ND ST	305	2	739	Flexible	Local	None	IRISH CHANNEL	1,000	18	Weak	31.9	18.6	25.3	12/10/2014	19.8	11.3	15.6	Very Poor		2016	AC - Reconstruction (Minor Collector/Local)	$211,463		
0000038400	2506021	CONSTANCE ST	ST MARY ST	ST ANDREW ST	349	1	1,056	Flexible	Local	None	LOWER GARDEN DISTRICT	1,000	18	Weak	19.2	11.0	15.1	12/09/2014	11.7	6.7	9.2	Failure		2016	AC - Reconstruction (Minor Collector/Local)	$301,958		
0000038410	2505652	CONSTANCE ST	ST ANDREW ST	JOSEPHINE ST	459	1	1,264	Flexible	Local	None	LOWER GARDEN DISTRICT	1,000	18	Weak	18.8	0.0	9.4	12/09/2014	11.4	0.0	5.7	Failure		2016	AC - Reconstruction (Minor Collector/Local)	$361,409		
0000038420	2505666	CONSTANCE ST	JOSEPHINE ST	JACKSON AVE	373	1	1,147	Flexible	Local	None	LOWER GARDEN DISTRICT	1,000	18	Weak	9.1	1.7	5.4	12/09/2014	5.5	0.7	3.1	Failure		2016	AC - Reconstruction (Minor Collector/Local)	$327,950		
0000038430	2505654	CONSTANCE ST	JACKSON AVE	PHILIP ST	372	1	1,157	Flexible	Local	None	LOWER GARDEN DISTRICT	1,000	18	Weak	52.7	81.1	66.9	09/18/2015	48.7	79.1	63.9	Fair		2019	AC - Mill and Overlay	$51,014	AC - Mill and Overlay with Base Repairs	09/18/2015
0000038440	2505314	CONSTANCE ST	PHILIP ST	1ST ST	602	1	1,792	Flexible	Local	None	LOWER GARDEN DISTRICT	1,000	18	Weak	64.3	56.4	60.4	12/09/2014	58.0	48.6	53.3	Poor		2016	AC - Mill and Overlay	$73,399		
0000038450	2505310	CONSTANCE ST	1ST ST	2ND ST	306	1	866	Flexible	Local	None	IRISH CHANNEL	1,000	18	Weak	26.3	51.3	38.9	12/09/2014	15.9	42.7	29.3	Very Poor		2016	AC - Mill and Overlay with Base Repairs	$53,265		
0000038460	2505308	CONSTANCE ST	2ND ST	3RD ST	302	1	807	Flexible	Local	None	IRISH CHANNEL	1,000	18	Weak	24.9	55.8	40.4	12/09/2014	15.1	47.9	31.5	Very Poor		2016	AC - Mill and Overlay with Base Repairs	$49,655		
0000038470	2506058	CONSTANCE ST	3RD ST	4TH ST	306	1	971	Flexible	Local	None	IRISH CHANNEL	1,000	18	Weak	34.7	47.8	41.3	12/09/2014	21.9	38.1	30.0	Very Poor		2016	AC - Mill and Overlay with Base Repairs	$59,746		
0000038480	2506056	CONSTANCE ST	4TH ST	WASHINGTON AVE	319	1	928	Flexible	Local	None	IRISH CHANNEL	1,000	18	Weak	50.1	72.2	61.2	12/09/2014	41.1	66.7	53.9	Poor		2016	AC - Mill and Overlay	$38,024		
0000038490	2506052	CONSTANCE ST	WASHINGTON AVE	6TH ST	510	1	1,494	Flexible	Local	None	IRISH CHANNEL	1,000	18	Weak	51.4	71.8	61.6	12/09/2014	42.6	66.3	54.5	Poor		2016	AC - Mill and Overlay	$61,184		
0000038500	2506054	CONSTANCE ST	6TH ST	7TH ST	304	1	887	Flexible	Local	None	IRISH CHANNEL	1,000	18	Weak	42.0	50.9	46.5	12/09/2014	29.8	42.0	35.9	Very Poor		2016	AC - Mill and Overlay with Base Repairs	$54,598		
0000038510	2506181	CONSTANCE ST	7TH ST	8TH ST	306	1	916	Flexible	Local	None	IRISH CHANNEL	1,000	18	Weak	48.0	41.3	44.8	12/09/2014	38.3	29.1	33.7	Very Poor		2016	AC - Mill and Overlay with Base Repairs	$56,383		
0000038520	2506179	CONSTANCE ST	8TH ST	9TH ST	302	1	901	Flexible	Local	None	IRISH CHANNEL	1,000	18	Weak	43.9	51.1	47.5	12/09/2014	32.7	42.3	37.5	Very Poor		2016	AC - Mill and Overlay with Base Repairs	$55,460		
0000038530	2506111	CONSTANCE ST	9TH ST	HARMONY ST	118	1	327	Flexible	Local	None	IRISH CHANNEL	1,000	18	Weak	53.0	51.4	52.2	12/09/2014	44.5	42.6	43.6	Poor		2016	AC - Mill and Overlay	$13,394		
0000038540	2506185	CONSTANCE ST	HARMONY ST	PLEASANT ST	282	1	872	Flexible	Local	None	IRISH CHANNEL	1,000	18	Weak	53.8	48.3	51.1	12/09/2014	45.4	38.7	42.1	Poor		2016	AC - Mill and Overlay	$35,730		
0000038550	2504782	CONSTANCE ST	PLEASANT ST	TOLEDANO ST	194	1	552	Flexible	Local	None	IRISH CHANNEL	1,000	18	Weak	14.0	36.8	25.4	12/09/2014	8.5	24.0	16.3	Very Poor		2016	AC - Reconstruction (Minor Collector/Local)	$157,858		
0000038560	2504780	CONSTANCE ST	TOLEDANO ST	LOUISIANA AVE	370	1	1,042	Flexible	Local	None	EAST RIVERSIDE	1,000	18	Weak	8.3	10.0	9.2	12/09/2014	5.0	6.1	5.6	Failure		2016	AC - Reconstruction (Minor Collector/Local)	$298,050		
0000038570	2504921	CONSTANCE ST	LOUISIANA AVE	DELACHAISE ST	378	1	1,139	Flexible	Local	None	EAST RIVERSIDE	1,000	18	Weak	27.2	44.4	35.8	12/12/2014	16.4	33.4	24.9	Very Poor		2016	AC - Reconstruction (Minor Collector/Local)	$325,853		
0000038580	2504917	CONSTANCE ST	DELACHAISE ST	ALINE ST	246	1	830	Flexible	Local	None	EAST RIVERSIDE	1,000	18	Weak	50.5	27.1	38.8	12/12/2014	41.6	16.3	29.0	Very Poor		2016	AC - Mill and Overlay with Base Repairs	$51,091		
0000038590	2504882	CONSTANCE ST	ALINE ST	FOUCHER ST	313	1	1,052	Flexible	Local	None	EAST RIVERSIDE	1,000	18	Weak	46.2	44.3	45.3	12/12/2014	35.9	33.2	34.6	Very Poor		2016	AC - Mill and Overlay with Base Repairs	$64,710		
0000038600	2504682	CONSTANCE ST	FOUCHER ST	ANTONINE ST	313	1	1,074	Flexible	Local	None	EAST RIVERSIDE	1,000	18	Weak	40.3	41.7	41.0	12/12/2014	27.4	29.4	28.4	Very Poor		2016	AC - Mill and Overlay with Base Repairs	$66,077		
0000038610	2504680	CONSTANCE ST	ANTONINE ST	AMELIA ST	259	1	879	Flexible	Local	None	EAST RIVERSIDE	1,000	18	Weak	26.4	24.9	25.7	12/12/2014	15.9	15.1	15.5	Very Poor		2016	AC - Reconstruction (Minor Collector/Local)	$251,245		
0000038620	2504751	CONSTANCE ST	AMELIA ST	PENISTON ST	280	1	957	Flexible	Local	None	EAST RIVERSIDE	1,000	18	Weak	28.4	32.7	30.6	12/12/2014	17.2	20.4	18.8	Very Poor		2016	AC - Reconstruction (Minor Collector/Local)	$273,583		
0000038630	2503718	CONSTANCE ST	PENISTON ST	GENERAL TAYLOR ST	285	1	978	Flexible	Local	None	EAST RIVERSIDE	1,000	18	Weak	29.4	33.1	31.3	12/12/2014	18.0	20.7	19.4	Very Poor		2016	AC - Reconstruction (Minor Collector/Local)	$279,652		
0000038640	2504414	CONSTANCE ST	GENERAL TAYLOR ST	AUSTERLITZ ST	295	1	962	Flexible	Local	None	EAST RIVERSIDE	1,000	18	Weak	31.8	20.8	26.3	12/12/2014	19.7	12.6	16.2	Very Poor		2016	AC - Reconstruction (Minor Collector/Local)	$275,013		
0000038650	2504715	CONSTANCE ST	AUSTERLITZ ST	CONSTANTINOPLE ST	349	1	1,189	Flexible	Local	None	EAST RIVERSIDE	1,000	18	Weak	35.3	22.1	28.7	12/12/2014	22.5	13.4	18.0	Very Poor		2016	AC - Reconstruction (Minor Collector/Local)	$339,897		
0000038660	2504714	CONSTANCE ST	CONSTANTINOPLE ST	MARENGO ST	361	1	1,193	Flexible	Local	None	EAST RIVERSIDE	1,000	18	Weak	42.3	18.6	30.5	12/12/2014	30.3	11.3	20.8	Very Poor		2016	AC - Reconstruction (Minor Collector/Local)	$341,041		
0000038670	2504709	CONSTANCE ST	MARENGO ST	MILAN ST	361	1	1,202	Flexible	Local	None	EAST RIVERSIDE	1,000	18	Weak	35.6	48.6	42.1	12/12/2014	22.8	39.2	31.0	Very Poor		2016	AC - Mill and Overlay with Base Repairs	$73,967		
0000038680	2504704	CONSTANCE ST	MILAN ST	GENERAL PERSHING ST	350	1	1,173	Flexible	Local	None	EAST RIVERSIDE	1,000	18	Weak	40.9	28.0	34.5	12/12/2014	28.2	16.9	22.6	Very Poor		2016	AC - Reconstruction (Minor Collector/Local)	$335,544		
0000038690	2504659	CONSTANCE ST	GENERAL PERSHING ST	NAPOLEON AVE	361	1	1,071	Flexible	Local	None	EAST RIVERSIDE	1,000	18	Weak	37.1	45.9	41.5	12/12/2014	24.3	35.6	30.0	Very Poor		2016	AC - Mill and Overlay with Base Repairs	$65,920		
0000038700	2504598	CONSTANCE ST	NAPOLEON AVE	JENA ST	362	1	1,196	Flexible	Local	None	WEST RIVERSIDE	1,000	18	Weak	32.4	59.7	46.1	12/12/2014	20.2	52.5	36.4	Very Poor		2016	AC - Mill and Overlay with Base Repairs	$73,577		
0000038710	2504596	CONSTANCE ST	JENA ST	CADIZ ST	352	1	1,155	Flexible	Local	None	WEST RIVERSIDE	1,000	18	Weak	36.2	39.3	37.8	12/12/2014	23.4	26.4	24.9	Very Poor		2016	AC - Reconstruction (Minor Collector/Local)	$330,174		
0000038720	2504572	CONSTANCE ST	CADIZ ST	VALENCE ST	361	1	1,228	Flexible	Local	None	WEST RIVERSIDE	1,000	18	Weak	45.5	34.1	39.8	12/12/2014	35.0	21.4	28.2	Very Poor		2016	AC - Mill and Overlay with Base Repairs	$75,546		
0000038730	2503714	CONSTANCE ST	VALENCE ST	BORDEAUX ST	348	1	1,175	Flexible	Local	None	WEST RIVERSIDE	1,000	18	Weak	34.7	41.8	38.3	12/12/2014	21.9	29.5	25.7	Very Poor		2016	AC - Mill and Overlay with Base Repairs	$72,312		
0000038740	2504484	CONSTANCE ST	BORDEAUX ST	LYONS ST	351	1	1,193	Flexible	Local	None	WEST RIVERSIDE	1,000	18	Weak	32.5	25.1	28.8	12/12/2014	20.3	15.2	17.8	Very Poor		2016	AC - Reconstruction (Minor Collector/Local)	$341,295		
0000038750	2504478	CONSTANCE ST	LYONS ST	UPPERLINE ST	297	1	996	Flexible	Local	None	WEST RIVERSIDE	1,000	18	Weak	39.1	45.7	42.4	12/12/2014	26.2	35.3	30.8	Very Poor		2016	AC - Mill and Overlay with Base Repairs	$61,257		
0000038760	2504476	CONSTANCE ST	UPPERLINE ST	ROBERT ST	351	1	1,170	Flexible	Local	None	WEST RIVERSIDE	1,000	18	Weak	36.8	28.9	32.9	12/12/2014	24.0	17.6	20.8	Very Poor		2016	AC - Reconstruction (Minor Collector/Local)	$334,464		
0000038770	2504459	CONSTANCE ST	ROBERT ST	SONIAT ST	302	1	1,027	Flexible	Local	None	WEST RIVERSIDE	1,000	18	Weak	30.9	35.5	33.2	12/12/2014	19.0	22.7	20.9	Very Poor		2016	AC - Reconstruction (Minor Collector/Local)	$293,728		
0000038780	2504454	CONSTANCE ST	SONIAT ST	DUFOSSAT ST	301	1	1,020	Flexible	Local	None	WEST RIVERSIDE	1,000	18	Weak	45.4	22.3	33.9	12/12/2014	34.8	13.5	24.2	Very Poor		2016	AC - Reconstruction (Minor Collector/Local)	$291,599		
0000038790	2502050	CONSTANCE ST	DUFOSSAT ST	BELLECASTLE ST	352	1	1,164	Flexible	Local	None	WEST RIVERSIDE	1,000	18	Weak	35.4	37.0	36.2	12/12/2014	22.6	24.2	23.4	Very Poor		2016	AC - Reconstruction (Minor Collector/Local)	$332,970		
0000038800	2502046	CONSTANCE ST	BELLECASTLE ST	VALMONT ST	242	1	771	Flexible	Local	None	WEST RIVERSIDE	1,000	18	Weak	39.1	31.0	35.1	12/12/2014	26.2	19.1	22.7	Very Poor		2016	AC - Reconstruction (Minor Collector/Local)	$220,614		
0000038810	2502040	CONSTANCE ST	VALMONT ST	LEONTINE ST	327	1	1,049	Flexible	Local	None	WEST RIVERSIDE	1,000	18	Weak	47.0	66.7	56.9	12/12/2014	37.0	60.8	48.9	Poor		2016	AC - Mill and Overlay	$42,961		
0000038820	2501958	CONSTANCE ST	JEFFERSON AVE	OCTAVIA ST	338	1	950	Flexible	Local	None	WEST RIVERSIDE	1,000	18	Weak	17.0	24.2	20.6	12/12/2014	10.4	14.6	12.5	Very Poor		2016	AC - Reconstruction (Minor Collector/Local)	$271,613		
0000038830	2501805	CONSTANCE ST	OCTAVIA ST	JOSEPH ST	323	1	974	Flexible	Local	None	WEST RIVERSIDE	1,000	18	Weak	2.1	49.2	25.7	12/12/2014	1.0	39.9	20.5	Very Poor		2016	AC - Reconstruction (Minor Collector/Local)	$278,540		
0000038840	2501644	CONSTANCE ST	JOSEPH ST	ARABELLA ST	289	1	788	Rigid	Local	None	WEST RIVERSIDE	1,000	22	Weak	22.7	48.3	35.5	12/12/2014	18.8	42.6	30.7	Very Poor		2016	PCC - Full Depth Slab Repair	$60,579		
0000038850	2501860	CONSTANCE ST	ARABELLA ST	NASHVILLE AVE	308	1	747	Flexible	Local	None	WEST RIVERSIDE	1,000	18	Weak	14.0	7.4	10.7	12/12/2014	8.5	4.4	6.5	Failure		2016	AC - Reconstruction (Minor Collector/Local)	$213,655		
0000038860	2501849	CONSTANCE ST	NASHVILLE AVE	ELEONORE ST	309	1	751	Flexible	Local	None	WEST RIVERSIDE	1,000	18	Weak	12.7	16.3	14.5	12/12/2014	7.7	10.0	8.9	Failure		2016	AC - Reconstruction (Minor Collector/Local)	$214,640		
0000038870	2501689	CONSTANCE ST	ELEONORE ST	STATE ST	577	1	1,449	Flexible	Local	None	WEST RIVERSIDE	1,000	18	Weak	21.2	5.8	13.5	12/12/2014	12.8	3.3	8.1	Failure		2016	AC - Reconstruction (Minor Collector/Local)	$414,346		
0000038880	2501683	CONSTANCE ST	STATE ST	WEBSTER ST	632	1	1,826	Flexible	Local	None	WEST RIVERSIDE	1,000	18	Weak	14.6	20.2	17.4	12/12/2014	8.9	12.3	10.6	Very Poor		2016	AC - Reconstruction (Minor Collector/Local)	$522,127		
0000038890	2501362	CONSTANCE ST	WEBSTER ST	HENRY CLAY AVE	378	1	1,149	Flexible	Local	None	AUDUBON	1,000	18	Weak	3.9	30.4	17.2	12/12/2014	2.2	18.7	10.5	Very Poor		2016	AC - Reconstruction (Minor Collector/Local)	$328,490		

DRAFT

Appendix A RoadMatrix Section Attributes

															Field Measured Conditions				2016 Predicted Conditions									
SectionID	SEGMENTID	Street	From	To	Length (ft)	Lanes	Area (yd^2)	Pavement Type	Functional Class	FHWA Route	Neighborhood	AADT	EGT	Subgrade Strength	RCI	SDI	PCI	PCI Date	RCIYr1	SDIYr1	PCIYr1	PCI Class	Destroyed Road	Need Year (Adjusted)	Need Recommended Rehab (PCI Trigger)	Need Cost (PCI Trigger)	Last Rehab	Last Rehab Date
0000038900	2501358	CONSTANCE ST	HENRY CLAY AVE	CALHOUN ST	375	2	1,079	Flexible	Local	None	AUDUBON	1,000	18	Weak	20.2	38.2	29.2	12/12/2014	12.3	25.3	18.8	Very Poor		2016	AC - Reconstruction (Minor Collector/Local)	$308,503		
0000038910	2501351	CONSTANCE ST	CALHOUN ST	DEAD END	340	2	1,090	Flexible	Local	None	AUDUBON	1,000	18	Weak	31.8	48.9	40.4	12/12/2014	19.7	39.5	29.6	Very Poor		2016	AC - Mill and Overlay with Base Repairs	$67,041		
0000038920	2501360	PATTON ST	HENRY CLAY AVE	CALHOUN ST	387	2	1,226	Flexible	Local	None	AUDUBON	1,000	18	Weak	55.5	91.8	73.7	12/12/2014	47.5	88.8	68.2	Fair		2020	AC - Mill and Overlay	$55,424		
0000038930	2501802	PATTON ST	CALHOUN ST	DEAD END	345	2	1,074	Flexible	Local	None	AUDUBON	1,000	18	Weak	38.0	94.3	66.2	12/12/2014	25.2	91.4	58.3	Fair		2017	AC - Mill and Overlay	$45,076		
0000038940	2501366	PATTON ST	HENRY CLAY AVE	WEBSTER ST	388	1	1,232	Flexible	Local	None	AUDUBON	1,000	18	Weak	42.2	89.2	65.7	12/12/2014	30.1	85.9	58.0	Fair		2017	AC - Mill and Overlay	$51,728		
0000038950	2501685	PATTON ST	WEBSTER ST	STATE ST	645	1	1,739	Flexible	Local	None	WEST RIVERSIDE	1,000	18	Weak	42.5	84.5	63.5	12/12/2014	30.5	80.6	55.6	Fair		2017	AC - Mill and Overlay	$73,022		
0000038960	2501691	PATTON ST	STATE ST	ELEONORE ST	609	1	1,523	Flexible	Local	None	WEST RIVERSIDE	1,000	18	Weak	23.3	78.0	50.7	12/12/2014	14.1	73.5	43.8	Poor		2016	AC - Mill and Overlay	$62,390		
0000038970	2501884	PATTON ST	ELEONORE ST	NASHVILLE AVE	311	1	726	Flexible	Local	None	WEST RIVERSIDE	1,000	18	Weak	36.9	86.8	61.9	12/12/2014	24.0	83.2	53.6	Poor		2016	AC - Mill and Overlay	$29,750		
0000038980	2501900	PATTON ST	ARABELLA ST	JOSEPH ST	293	1	853	Flexible	Local	None	WEST RIVERSIDE	1,000	18	Weak	29.4	70.0	49.7	12/12/2014	18.0	64.3	41.2	Poor		2016	AC - Mill and Overlay	$34,952		
0000038990	2501896	PATTON ST	NASHVILLE AVE	ARABELLA ST	306	1	797	Flexible	Local	None	WEST RIVERSIDE	1,000	18	Weak	0.0	11.2	5.6	12/12/2014	0.0	6.8	3.4	Failure		2016	AC - Reconstruction (Minor Collector/Local)	$228,017		
0000039000	2506016	MAGAZINE ST	ST MARY ST	FELICITY ST & HASTINGS PL	331	2	1,535	Composite	Minor Arterial	Local	LOWER GARDEN DISTRICT	7,500	34	Weak	88.4	88.0	88.2	12/19/2014	85.4	84.9	85.2	Excellent		2026	AC - Mill and Overlay	$80,470		
0000039010	2505648	MAGAZINE ST	SOPHIE WRIGHT PL & ST ANDREW ST	ST MARY ST	336	2	1,508	Composite	Minor Arterial	Local	LOWER GARDEN DISTRICT	7,500	34	Weak	52.1	82.9	67.5	12/19/2014	46.3	77.6	62.0	Fair		2019	AC - Mill and Overlay	$66,525		
0000039020	2505650	MAGAZINE ST	ST ANDREW ST	JOSEPHINE ST	441	2	1,960	Composite	Minor Arterial	Local	LOWER GARDEN DISTRICT	7,500	34	Weak	80.2	83.3	81.8	12/19/2014	74.3	78.1	76.2	Good		2023	AC - Mill and Overlay	$95,427		
0000039030	2505602	MAGAZINE ST	JACKSON AVE	JOSEPHINE ST	375	2	1,659	Composite	Minor Arterial	Local	LOWER GARDEN DISTRICT	7,500	34	Weak	43.7	81.0	62.4	12/19/2014	38.7	75.3	57.0	Fair		2017	AC - Mill and Overlay	$69,659		
0000039040	2505440	MAGAZINE ST	JACKSON AVE	PHILIP ST	372	2	1,634	Composite	Minor Arterial	Local	LOWER GARDEN DISTRICT	7,500	34	Weak	85.0	89.6	87.3	12/19/2014	80.5	86.6	83.6	Good		2026	AC - Mill and Overlay	$85,666		
0000039050	2506621	MAGAZINE ST	PHILIP ST	1ST ST	577	2	2,514	Composite	Minor Arterial	Local	LOWER GARDEN DISTRICT	7,500	34	Weak	91.2	85.7	88.5	12/19/2014	88.9	81.6	85.3	Excellent		2027	AC - Mill and Overlay	$135,131		
0000039060	2505570	MAGAZINE ST	1ST ST	2ND ST	304	2	1,344	Composite	Minor Arterial	Local	GARDEN DISTRICT	7,500	34	Weak	98.3	81.6	85.8	12/19/2014	87.4	75.7	81.6	Good		2025	AC - Mill and Overlay	$68,766		
0000039070	2505306	MAGAZINE ST	2ND ST	3RD ST	303	2	1,352	Composite	Minor Arterial	Local	GARDEN DISTRICT	7,500	34	Weak	76.3	85.8	81.3	12/19/2014	70.3	81.8	76.1	Good		2023	AC - Mill and Overlay	$65,809		
0000039080	2505445	MAGAZINE ST	3RD ST	4TH ST	305	2	1,272	Composite	Minor Arterial	Local	GARDEN DISTRICT	7,500	34	Weak	76.6	85.8	91.0	12/19/2014	94.8	81.8	88.3	Excellent		2031	AC - Mill and Overlay	$75,450		
0000039090	2505443	MAGAZINE ST	4TH ST	WASHINGTON AVE	319	2	1,421	Composite	Minor Arterial	Local	GARDEN DISTRICT	7,500	34	Weak	64.2	84.9	74.6	12/19/2014	57.1	80.4	68.8	Fair		2021	AC - Mill and Overlay	$65,836		
0000039100	2506050	MAGAZINE ST	WASHINGTON AVE	6TH ST	512	2	2,585	Composite	Minor Arterial	Local	IRISH CHANNEL	7,500	34	Weak	73.4	85.5	79.6	12/19/2014	66.8	81.3	74.1	Good		2022	AC - Mill and Overlay	$122,787		
0000039110	2506178	MAGAZINE ST	6TH ST	7TH ST	304	2	1,347	Composite	Minor Arterial	Local	GARDEN DISTRICT	7,500	34	Weak	68.7	84.6	76.7	12/19/2014	61.5	79.9	70.7	Good		2021	AC - Mill and Overlay	$62,442		
0000039120	2506176	MAGAZINE ST	7TH ST	8TH ST	306	2	1,397	Composite	Minor Arterial	Local	GARDEN DISTRICT	7,500	34	Weak	93.3	87.0	90.2	12/19/2014	91.9	83.7	87.8	Excellent		2029	AC - Mill and Overlay	$78,859		
0000039130	2506109	MAGAZINE ST	8TH ST	9TH ST	306	2	1,309	Composite	Minor Arterial	Local	GARDEN DISTRICT	7,500	34	Weak	90.2	85.6	87.9	12/19/2014	87.3	81.5	84.4	Good		2026	AC - Mill and Overlay	$68,615		
0000039140	2506106	MAGAZINE ST	9TH ST	HARMONY ST	72	2	327	Composite	Minor Arterial	Local	IRISH CHANNEL	7,500	34	Weak	77.0	88.4	82.7	12/19/2014	70.5	85.4	78.0	Good		2024	AC - Mill and Overlay	$16,335		
0000039150	2506105	MAGAZINE ST	HARMONY ST	PLEASANT ST	280	2	1,255	Composite	Minor Arterial	Local	IRISH CHANNEL	7,500	34	Weak	90.7	85.6	88.2	12/19/2014	88.0	81.5	84.8	Good		2026	AC - Mill and Overlay	$65,818		
0000039160	2504913	MAGAZINE ST	PLEASANT ST	TOLEDANO ST	169	2	666	Composite	Minor Arterial	Local	IRISH CHANNEL	7,500	34	Weak	94.2	88.5	91.4	12/19/2014	92.9	85.5	89.2	Excellent		2030	AC - Mill and Overlay	$38,525		
0000039170	2504911	MAGAZINE ST	TOLEDANO ST	LOUISIANA AVE	375	2	1,688	Composite	Minor Arterial	Local	EAST RIVERSIDE	7,500	34	Weak	67.0	84.5	75.8	12/19/2014	59.8	79.8	69.8	Fair		2021	AC - Mill and Overlay	$78,219		
0000039180	2504915	MAGAZINE ST	LOUISIANA AVE	DELACHAISE ST	376	2	1,664	Composite	Minor Arterial	Local	TOURO	7,500	34	Weak	84.2	85.4	85.8	12/12/2014	82.4	81.1	81.8	Good		2025	AC - Mill and Overlay	$85,117		
0000039190	2504878	MAGAZINE ST	DELACHAISE ST	ALINE ST	220	2	903	Composite	Minor Arterial	Local	TOURO	7,500	34	Weak	78.7	91.6	85.2	12/12/2014	72.5	89.6	81.1	Good		2026	AC - Mill and Overlay	$47,345		
0000039200	2504684	MAGAZINE ST	ALINE ST	FOUCHER ST	311	2	1,351	Composite	Minor Arterial	Local	TOURO	7,500	34	Weak	93.5	91.3	92.4	12/12/2014	92.2	89.1	90.7	Excellent		2031	AC - Mill and Overlay	$80,169		
0000039210	2504570	MAGAZINE ST	FOUCHER ST	ANTONINE ST	311	2	1,285	Composite	Minor Arterial	Local	TOURO	7,500	34	Weak	82.9	88.7	85.8	12/12/2014	77.6	85.7	81.7	Good		2025	AC - Mill and Overlay	$65,736		
0000039220	2504874	MAGAZINE ST	ANTONINE ST	AMELIA ST	228	2	945	Composite	Minor Arterial	Local	TOURO	7,500	34	Weak	100.0	90.3	95.2	12/12/2014	98.8	87.4	93.1	Excellent		2036				
0000039230	2504774	MAGAZINE ST	AMELIA ST	PENISTON ST	278	2	1,155	Composite	Minor Arterial	Local	TOURO	7,500	34	Weak	84.9	85.3	85.1	12/12/2014	80.4	81.0	80.7	Good		2024	AC - Mill and Overlay	$57,623		
0000039240	2504776	MAGAZINE ST	PENISTON ST	GENERAL TAYLOR ST	281	2	1,187	Composite	Minor Arterial	Local	TOURO	7,500	34	Weak	73.1	82.1	77.6	12/12/2014	66.2	76.7	71.5	Good		2021	AC - Mill and Overlay	$55,012		
0000039250	2504411	MAGAZINE ST	GENERAL TAYLOR ST	AUSTERLITZ ST	244	2	992	Composite	Minor Arterial	Local	TOURO	7,500	34	Weak	95.2	83.5	89.4	12/12/2014	93.6	78.4	86.0	Excellent		2030	AC - Mill and Overlay	$57,424		
0000039260	2504409	MAGAZINE ST	AUSTERLITZ ST	CONSTANTINOPLE ST	359	2	1,463	Composite	Minor Arterial	Local	TOURO	7,500	34	Weak	70.7	83.7	77.2	12/12/2014	63.6	78.6	71.1	Good		2021	AC - Mill and Overlay	$67,797		
0000039270	2504708	MAGAZINE ST	CONSTANTINOPLE ST	MARENGO ST	358	2	1,469	Composite	Minor Arterial	Local	TOURO	7,500	34	Weak	94.7	89.5	92.1	12/12/2014	93.3	86.5	89.9	Excellent		2031	AC - Mill and Overlay	$87,142		
0000039280	2504706	MAGAZINE ST	MARENGO ST	MILAN ST	363	2	1,531	Composite	Minor Arterial	Local	EAST RIVERSIDE	7,500	34	Weak	54.0	81.9	68.0	12/12/2014	48.0	76.4	62.2	Fair		2019	AC - Mill and Overlay	$67,530		
0000039290	2504679	MAGAZINE ST	MILAN ST	GENERAL PERSHING ST	353	2	1,451	Composite	Minor Arterial	Local	EAST RIVERSIDE	7,500	34	Weak	90.1	86.2	88.2	12/12/2014	87.2	82.4	84.8	Good		2026	AC - Mill and Overlay	$76,089		
0000039300	2504073	MAGAZINE ST	GENERAL PERSHING ST	NAPOLEON AVE	360	2	1,451	Composite	Minor Arterial	Local	EAST RIVERSIDE	7,500	34	Weak	39.8	84.1	62.0	12/12/2014	34.9	79.2	57.1	Fair		2017	AC - Mill and Overlay	$60,908		
0000039310	2504392	MAGAZINE ST	NAPOLEON AVE	JENA ST	363	2	1,523	Composite	Minor Arterial	Local	UPTOWN	7,500	34	Weak	82.2	91.1	86.7	12/12/2014	76.8	88.7	82.8	Good		2026	AC - Mill and Overlay	$79,876		
0000039320	2504391	MAGAZINE ST	JENA ST	CADIZ ST	352	2	1,366	Composite	Minor Arterial	Local	UPTOWN	7,500	34	Weak	79.2	90.8	85.0	12/12/2014	73.1	88.2	80.7	Good		2025	AC - Mill and Overlay	$69,863		
0000039330	2504539	MAGAZINE ST	CADIZ ST	VALENCE ST	360	2	1,494	Composite	Minor Arterial	Local	UPTOWN	7,500	34	Weak	94.7	94.7	94.7	12/12/2014	93.3	93.3	93.3	Excellent		2034	AC - Mill and Overlay	$95,411		
0000039340	2504452	MAGAZINE ST	VALENCE ST	BORDEAUX ST	361	2	1,323	Composite	Minor Arterial	Local	UPTOWN	7,500	34	Weak	74.6	90.5	82.6	12/12/2014	67.8	87.8	77.8	Good		2024	AC - Mill and Overlay	$66,035		
0000039350	2504450	MAGAZINE ST	BORDEAUX ST	LYONS ST	353	2	1,422	Composite	Minor Arterial	Local	UPTOWN	7,500	34	Weak	86.1	92.0	89.1	12/12/2014	82.3	90.3	86.3	Excellent		2028	AC - Mill and Overlay	$78,344		
0000039360	2503932	MAGAZINE ST	LYONS ST	UPPERLINE ST	247	2	972	Composite	Minor Arterial	Local	UPTOWN	7,500	34	Weak	68.9	92.7	80.8	12/12/2014	61.7	91.2	76.5	Good		2025	AC - Mill and Overlay	$49,726		
0000039370	2504315	MAGAZINE ST	UPPERLINE ST	ROBERT ST	350	2	1,449	Composite	Minor Arterial	Local	WEST RIVERSIDE	7,500	34	Weak	92.6	93.8	93.2	12/12/2014	91.1	92.6	91.9	Excellent		2032	AC - Mill and Overlay	$88,132		
0000039380	2504311	MAGAZINE ST	ROBERT ST	SONIAT ST	302	2	1,228	Composite	Minor Arterial	Local	WEST RIVERSIDE	7,500	34	Weak	69.6	85.6	77.6	12/12/2014	62.5	81.5	72.0	Good		2022	AC - Mill and Overlay	$58,351		
0000039390	2504303	MAGAZINE ST	SONIAT ST	DUFOSSAT ST	300	2	1,197	Composite	Minor Arterial	Local	WEST RIVERSIDE	7,500	34	Weak	87.1	96.1	91.6	12/12/2014	83.8	94.6	89.2	Excellent		2031	AC - Mill and Overlay	$70,987		
0000039400	2504434	MAGAZINE ST	DUFOSSAT ST	BELLECASTLE ST	352	2	1,443	Composite	Minor Arterial	Local	WEST RIVERSIDE	7,500	34	Weak	94.3	92.1	93.2	12/12/2014	93.0	90.4	91.7	Excellent		2032	AC - Mill and Overlay	$87,726		
0000039410	2502019	MAGAZINE ST	BELLECASTLE ST	VALMONT ST	204	2	913	Composite	Minor Arterial	Local	WEST RIVERSIDE	7,500	34	Weak	68.8	91.4	80.1	12/12/2014	61.6	89.2	75.4	Good		2024	AC - Mill and Overlay	$45,552		
0000039420	2501713	MAGAZINE ST	VALMONT ST	LEONTINE ST	328	2	1,235	Composite	Minor Arterial	Local	WEST RIVERSIDE	7,500	34	Weak	89.1	97.5	93.3	12/12/2014	86.1	96.4	91.3	Excellent		2033	AC - Mill and Overlay	$76,977		
0000039430	2501711	MAGAZINE ST	LEONTINE ST	JEFFERSON AVE	390	2	1,603	Composite	Minor Arterial	Local	WEST RIVERSIDE	7,500	34	Weak	65.8	91.6	78.7	12/12/2014	58.6	89.6	74.1	Good		2024	AC - Mill and Overlay	$80,014		
0000039440	2501956	MAGAZINE ST	JEFFERSON AVE	OCTAVIA ST	320	2	1,306	Composite	Minor Arterial	Local	WEST RIVERSIDE	7,500	34	Weak	80.8	92.9	86.9	12/12/2014	75.1	91.5	83.3	Good		2027	AC - Mill and Overlay	$70,163		
0000039450	2501646	MAGAZINE ST	OCTAVIA ST	JOSEPH ST	320	2	1,340	Composite	Minor Arterial	Local	WEST RIVERSIDE	7,500	34	Weak	70.0	91.5	80.8	12/12/2014	62.9	89.4	76.2	Good		2025	AC - Mill and Overlay	$68,567		
0000039460	2501642	MAGAZINE ST	JOSEPH ST	ARABELLA ST	293	2	1,106	Composite	Minor Arterial	Local	WEST RIVERSIDE	7,500	34	Weak	83.2	94.4	88.8	12/12/2014	78.0	93.1	85.6	Excellent		2029	AC - Mill and Overlay	$62,422		
0000039470	2501858	MAGAZINE ST	ARABELLA ST	NASHVILLE AVE	309	2	773	Composite	Minor Arterial	Local	WEST RIVERSIDE	7,500	34	Weak	32.0	62.0	47.0	12/12/2014	27.4	55.0	41.2	Poor		2016	AC - Mill and Overlay	$31,643		
0000039480	2501854	MAGAZINE ST	NASHVILLE AVE	ELEONORE ST	308	2	750	Composite	Minor Arterial	Local	AUDUBON	7,500	34	Weak	17.6	30.8	24.2	12/12/2014	14.4	26.4	20.4	Very Poor		2016	PCC - Reconstruction (Arterial/Major Collector)	$361,719		
0000039490	2501848	MAGAZINE ST	ELEONORE ST	STATE ST	544	2	1,461	Composite	Minor Arterial	Local	WEST RIVERSIDE	7,500	34	Weak	19.9	0.0	10.0	12/12/2014	16.3	0.0	8.2	Failure		2016	PCC - Reconstruction (Arterial/Major Collector)	$704,158		
0000039500	2501843	MAGAZINE ST	STATE ST	WEBSTER ST	619	2	2,061	Composite	Minor Arterial	Local	WEST RIVERSIDE	7,500	34	Weak	14.8	7.0	10.9	12/12/2014	11.9	4.6	8.3	Failure		2016	PCC - Reconstruction (Arterial/Major Collector)	$993,201		
0000039510	2501831	MAGAZINE ST	WEBSTER ST	HENRY CLAY AVE	571	2	1,455	Composite	Minor Arterial	Local	AUDUBON	7,500	34	Weak	23.3	0.0	11.7	12/12/2014	19.3	0.0	9.7	Failure		2016	PCC - Reconstruction (Arterial/Major Collector)	$701,373		
0000039520	2501800	MAGAZINE ST	HENRY CLAY AVE	CALHOUN ST	347	2	1,170	Composite	Minor Arterial	Local	AUDUBON	7,500	34	Weak	25.4	0.0	12.7	12/12/2014	21.2	0.0	10.6	Very Poor		2016	PCC - Reconstruction (Arterial/Major Collector)	$564,108		
0000039530	2501796	MAGAZINE ST	CALHOUN ST	EXPOSITION BLVD	360	2	1,508	Composite	Minor Arterial	Local	AUDUBON	7,500	34	Weak	29.0	0.0	14.5	12/12/2014	24.7	0.0	12.4	Very Poor		2016	PCC - Reconstruction (Arterial/Major Collector)	$726,651		
0000039540	2524880	MAGAZINE ST	EXPOSITION BLVD	INTERNATIONAL DR	257	1	623	Composite	Minor Arterial	Local	AUDUBON	7,500	34	Weak	37.4	19.9	28.7	12/12/2014	32.4	16.3	24.4	Very Poor		2016	PCC - Reconstruction (Arterial/Major Collector)	$300,183		
0000039550	2501791	MAGAZINE ST	INTERNATIONAL DR	WEST DR	1,741	1	3,921	Composite	Minor Arterial	Local	AUDUBON	7,500	34	Weak	35.3	15.5	25.4	12/12/2014	30.4	12.5	21.5	Very Poor		2016	PCC - Reconstruction (Arterial/Major Collector)	$1,890,000		
0000039560	2559038	MAGAZINE ST	WEST DR	END OF DIVIDED	44	1	88	Composite	Minor Arterial	Local	AUDUBON	7,500	34	Weak	44.6	34.2	39.4	12/12/2014	39.4	29.4	34.4	Very Poor		2016	AC - Mill and Overlay with Base Repairs	$5,435		
0000039570	2562475	MAGAZINE ST	END OF DIVIDED	MOQUEUR LN	38	1	128	Composite	Minor Arterial	Local	AUDUBON	7,500	34	Weak	0.0	28.2	14.1	12/12/2014	0.0	24.0	12.0	Very Poor		2016	PCC - Reconstruction (Arterial/Major Collector)	$61,857		
0000039580	2506253	MAGAZINE ST	MOQUEUR LN	WALNUT ST	160	1	576	Composite	Minor Arterial	Local	AUDUBON	7,500	34	Weak	21.1	52.2	36.7	12/12/2014	17.4	46.4	31.9	Very Poor		2016	AC - Mill and Overlay with Base Repairs	$35,455		
0000039590	2501164	MAGAZINE ST	WALNUT ST	AUDUBON ST	285	1	780	Composite	Minor Arterial	Local	AUDUBON	7,500	34	Weak	21.7	39.0	30.4	12/12/2014	17.9	34.0	26.0	Very Poor		2016	AC - Mill and Overlay with Base Repairs	$47,973		
0000039600	2501135	MAGAZINE ST	AUDUBON ST	LEAKE AVE	99	1	301	Composite	Minor Arterial	Local	AUDUBON	7,500	34	Weak	49.5	53.0	51.3	12/12/2014	43.7	47.1	45.4	Poor		2016	AC - Mill and Overlay	$12,333		
0000039610	2506384	MAGAZINE ST	START OF DIVIDED	RIVER DR	41	1	82	Composite	Minor Arterial	Local	AUDUBON	7,500	34	Weak	22.6	20.4	21.5	12/12/2014	18.7	16.8	17.8	Very Poor		2016	PCC - Reconstruction (Arterial/Major Collector)	$39,632		
0000039620	2501172	MAGAZINE ST	RIVER DR	EAST DR	1,756	1	3,803	Composite	Minor Arterial	Local	AUDUBON	7,500	34	Weak	23.7	0.0	11.9	12/12/2014	19.6	0.0	9.8	Failure		2016	PCC - Reconstruction (Arterial/Major Collector)	$1,832,909		
0000039630	2561528	MAGAZINE ST	EAST DR	EXPOSITION BLVD	247	1	582	Composite	Minor Arterial	Local	AUDUBON	7,500	34	Weak	20.0	0.0	10.0	12/12/2014	16.4	0.0	8.2	Failure		2016	PCC - Reconstruction (Arterial/Major Collector)	$280,421		
0000039640	2505322	CAMP ST	JACKSON AVE	JOSEPHINE ST	373	1	1,112	Flexible	Local	None	LOWER GARDEN DISTRICT	1,000	18	Weak	33.9	69.2	51.6	12/19/2014	21.3	63.5	42.4	Poor		2016	AC - Mill and Overlay	$45,560		
0000039650	2505320	CAMP ST	JOSEPHINE ST	ST ANDREW ST	425	1	1,332	Flexible	Local	None	LOWER GARDEN DISTRICT	1,000	18	Weak	43.9	83.4	63.7	12/19/2014	32.7	79.4	56.1	Fair		2017	AC - Mill and Overlay	$55,907		
0000039660	2505604	CAMP ST	ST ANDREW ST	ST MARY ST	327	1	899	Flexible	Local	None	LOWER GARDEN DISTRICT	1,000	18	Weak	60.0	79.9	70.0	12/19/2014	52.8	75.6	64.2	Fair		2019	AC - Mill and Overlay	$39,663		
0000039670	2505489	CAMP ST	ST MARY ST	FELICITY ST	316	1	1,044	Flexible	Local	None	LOWER GARDEN DISTRICT	1,000	18	Weak	12.9	84.3	48.6	12/19/2014	7.8	80.4	44.1	Poor		2016	AC - Mill and Overlay	$42,770		

DRAFT

Stantec

Appendix A RoadMatrix Section Attributes

															Field Measured Conditions				2016 Predicted Conditions									
SectionID	SEGMENTID	Street	From	To	Length (ft)	Lanes	Area (yd^2)	Pavement Type	Functional Class	FHWA Route	Neighborhood	AADT	EGT	Subgrade Strength	RCI	SDI	PCI	PCI Date	RCIYr1	SDIYr1	PCIYr1	PCI Class	Destroyed Road	Need Year (Adjusted)	Need Recommended Rehab (PCI Trigger)	Need Cost (PCI Trigger)	Last Rehab	Last Rehab Date
0000039680	2505477	CAMP PL	RACE ST	ORANGE ST	374	2	1,284	Flexible	Local	None	LOWER GARDEN DISTRICT	1,000	18	Weak	5.9	0.0	3.0	12/10/2014	3.4	0.0	1.7	Failure		2016	AC - Reconstruction (Minor Collector/Local)	$367,224		
0000039690	2505485	CAMP PL	ORANGE ST	FELICITY ST	245	2	809	Flexible	Local	None	LOWER GARDEN DISTRICT	1,000	18	Weak	12.5	0.0	6.3	12/10/2014	7.6	0.0	3.8	Failure		2016	AC - Reconstruction (Minor Collector/Local)	$231,354		
0000039700	2505482	CHESTNUT ST	FELICITY ST	ST MARY ST	305	1	889	Flexible	Local	None	LOWER GARDEN DISTRICT	1,000	18	Weak	57.7	76.5	67.1	12/09/2014	50.2	71.7	61.0	Fair		2018	AC - Mill and Overlay	$38,251		
0000039710	2504961	CHESTNUT ST	ST MARY ST	ST ANDREW ST	305	1	901	Flexible	Local	None	LOWER GARDEN DISTRICT	1,000	18	Weak	55.4	83.3	69.4	12/09/2014	47.4	79.3	63.4	Fair		2019	AC - Mill and Overlay	$39,747		
0000039720	2505318	CHESTNUT ST	ST ANDREW ST	JOSEPHINE ST	409	1	1,220	Flexible	Local	None	LOWER GARDEN DISTRICT	1,000	18	Weak	49.0	70.6	59.8	12/09/2014	39.6	65.0	52.3	Poor		2016	AC - Mill and Overlay	$49,979		
0000039730	2505566	CAMP ST	JACKSON AVE	PHILIP ST	373	2	999	Flexible	Local	None	LOWER GARDEN DISTRICT	1,000	18	Weak	21.1	12.5	16.8	12/19/2014	12.8	7.6	10.2	Very Poor		2016	AC - Reconstruction (Minor Collector/Local)	$285,753		
0000039740	2505556	CAMP ST	PHILIP ST	1ST ST	549	2	1,578	Flexible	Local	None	LOWER GARDEN DISTRICT	1,000	18	Weak	25.6	14.7	20.2	12/19/2014	15.4	8.9	12.2	Very Poor		2016	AC - Reconstruction (Minor Collector/Local)	$451,300		
0000039750	2505442	CAMP ST	1ST ST	2ND ST	305	2	870	Flexible	Local	None	GARDEN DISTRICT	1,000	18	Weak	24.2	50.7	37.5	12/19/2014	14.6	41.8	28.2	Very Poor		2016	AC - Mill and Overlay with Base Repairs	$53,545		
0000039760	2505333	CAMP ST	2ND ST	3RD ST	304	2	953	Flexible	Local	None	GARDEN DISTRICT	1,000	18	Weak	15.4	28.2	21.8	12/19/2014	9.4	17.1	13.3	Very Poor		2016	AC - Reconstruction (Minor Collector/Local)	$272,598		
0000039770	2505331	CAMP ST	3RD ST	4TH ST	304	2	901	Flexible	Local	None	GARDEN DISTRICT	1,000	18	Weak	19.4	25.8	22.6	12/19/2014	11.8	15.6	13.7	Very Poor		2016	AC - Reconstruction (Minor Collector/Local)	$257,632		
0000039780	2505095	CAMP ST	4TH ST	WASHINGTON AVE	317	2	903	Flexible	Local	None	GARDEN DISTRICT	1,000	18	Weak	11.2	26.2	18.7	12/19/2014	6.8	15.8	11.3	Very Poor		2016	AC - Reconstruction (Minor Collector/Local)	$258,363		
0000039790	2505178	CAMP ST	WASHINGTON AVE	CONERY ST	243	2	722	Flexible	Local	None	GARDEN DISTRICT	1,000	18	Weak	29.9	27.3	28.6	12/19/2014	18.3	16.5	17.4	Very Poor		2016	AC - Reconstruction (Minor Collector/Local)	$206,379		
0000039800	2505437	CAMP ST	CONERY ST	6TH ST	268	2	751	Flexible	Local	None	GARDEN DISTRICT	1,000	18	Weak	19.5	14.4	17.0	12/19/2014	11.8	8.7	10.3	Very Poor		2016	AC - Reconstruction (Minor Collector/Local)	$214,863		
0000039810	2506175	CAMP ST	6TH ST	7TH ST	307	2	879	Flexible	Local	None	GARDEN DISTRICT	1,000	18	Weak	12.8	24.7	18.8	12/19/2014	7.8	14.9	11.4	Very Poor		2016	AC - Reconstruction (Minor Collector/Local)	$251,467		
0000039820	2506103	CAMP ST	7TH ST	8TH ST	307	2	827	Flexible	Local	None	GARDEN DISTRICT	1,000	18	Weak	13.7	27.5	20.6	12/19/2014	8.3	16.6	12.5	Very Poor		2016	AC - Reconstruction (Minor Collector/Local)	$236,565		
0000039830	2506101	CAMP ST	8TH ST	9TH ST	299	2	914	Flexible	Local	None	GARDEN DISTRICT	1,000	18	Weak	14.4	25.8	20.1	12/19/2014	8.7	15.6	12.2	Very Poor		2016	AC - Reconstruction (Minor Collector/Local)	$261,286		
0000039840	2504906	CAMP ST	HARMONY ST	PLEASANT ST	280	2	757	Flexible	Local	None	GARDEN DISTRICT	1,000	18	Weak	8.4	27.0	17.7	12/19/2014	5.1	16.3	10.7	Very Poor		2016	AC - Reconstruction (Minor Collector/Local)	$216,451		
0000039850	2504909	CAMP ST	PLEASANT ST	TOLEDANO ST	147	2	433	Flexible	Local	None	GARDEN DISTRICT	1,000	18	Weak	0.0	49.4	24.7	12/19/2014	0.0	40.2	20.1	Very Poor		2016	AC - Reconstruction (Minor Collector/Local)	$123,795		
0000039860	2504900	CAMP ST	TOLEDANO ST	LOUISIANA AVE	372	2	930	Flexible	Local	None	TOURO	1,000	18	Weak	18.8	35.4	27.0	12/19/2014	11.3	22.6	17.0	Very Poor		2016	AC - Reconstruction (Minor Collector/Local)	$265,957		
0000039870	2504898	CAMP ST	LOUISIANA AVE	DELACHAISE ST	376	2	834	Flexible	Local	None	TOURO	1,000	18	Weak	28.4	50.3	37.9	12/12/2014	15.3	41.8	28.3	Very Poor		2016	AC - Mill and Overlay with Base Repairs	$51,337		
0000039880	2504872	CAMP ST	DELACHAISE ST	ALINE ST	190	2	784	Flexible	Local	None	TOURO	1,000	18	Weak	19.7	57.5	38.6	12/12/2014	12.0	49.9	31.0	Very Poor		2016	AC - Mill and Overlay with Base Repairs	$48,261		
0000039890	2504870	CAMP ST	ALINE ST	FOUCHER ST	309	2	1,157	Flexible	Local	None	TOURO	1,000	18	Weak	14.0	0.0	7.0	12/12/2014	8.5	0.0	4.3	Failure		2016	AC - Reconstruction (Minor Collector/Local)	$330,778		
0000039900	2504876	CAMP ST	FOUCHER ST	ANTONINE ST	312	2	1,145	Flexible	Local	None	TOURO	1,000	18	Weak	11.4	0.0	5.7	12/12/2014	6.9	0.0	3.5	Failure		2016	AC - Reconstruction (Minor Collector/Local)	$327,537		
0000039910	2504772	CAMP ST	ANTONINE ST	AMELIA ST	198	2	808	Flexible	Local	None	TOURO	1,000	18	Weak	7.8	0.0	3.9	12/12/2014	4.7	0.0	2.4	Failure		2016	AC - Reconstruction (Minor Collector/Local)	$231,163		
0000039920	2504416	CAMP ST	AMELIA ST	PENISTON ST	275	2	860	Flexible	Local	None	TOURO	1,000	18	Weak	11.3	0.0	5.7	12/12/2014	6.9	0.0	3.5	Failure		2016	AC - Reconstruction (Minor Collector/Local)	$245,907		
0000039930	2504406	CAMP ST	PENISTON ST	GENERAL TAYLOR ST	275	2	1,000	Flexible	Local	None	TOURO	1,000	18	Weak	22.7	0.3	11.5	12/12/2014	13.7	0.1	6.9	Failure		2016	AC - Reconstruction (Minor Collector/Local)	$286,007		
0000039940	2504404	CAMP ST	GENERAL TAYLOR ST	AUSTERLITZ ST	199	2	802	Flexible	Local	None	TOURO	1,000	18	Weak	15.7	0.0	7.9	12/12/2014	9.6	0.0	4.8	Failure		2016	AC - Reconstruction (Minor Collector/Local)	$229,352		
0000039950	2504749	CAMP ST	AUSTERLITZ ST	CONSTANTINOPLE ST	351	2	1,385	Flexible	Local	None	TOURO	1,000	18	Weak	29.5	4.7	17.1	12/12/2014	18.0	2.6	10.3	Very Poor		2016	AC - Reconstruction (Minor Collector/Local)	$396,044		
0000039960	2504711	CAMP ST	CONSTANTINOPLE ST	MARENGO ST	361	2	1,348	Flexible	Local	None	TOURO	1,000	18	Weak	30.9	29.4	30.2	12/12/2014	19.0	18.0	18.5	Very Poor		2016	AC - Reconstruction (Minor Collector/Local)	$385,526		
0000039970	2504677	CAMP ST	MARENGO ST	MILAN ST	360	2	1,365	Flexible	Local	None	TOURO	1,000	18	Weak	31.2	0.0	15.6	12/12/2014	19.3	0.0	9.7	Failure		2016	AC - Reconstruction (Minor Collector/Local)	$390,292		
0000039980	2503711	CAMP ST	MILAN ST	GENERAL PERSHING ST	351	2	1,381	Flexible	Local	None	TOURO	1,000	18	Weak	12.1	0.0	6.1	12/12/2014	7.3	0.0	3.7	Failure		2016	AC - Reconstruction (Minor Collector/Local)	$395,027		
0000039990	2504561	CAMP ST	GENERAL PERSHING ST	NAPOLEON AVE	361	2	1,421	Flexible	Local	None	TOURO	1,000	18	Weak	10.4	0.0	5.2	12/12/2014	6.3	0.0	3.2	Failure		2016	AC - Reconstruction (Minor Collector/Local)	$406,307		
0000040000	2504066	CAMP ST	NAPOLEON AVE	JENA ST	362	2	1,484	Flexible	Local	None	UPTOWN	1,000	18	Weak	22.4	55.9	39.2	12/12/2014	13.6	48.0	30.8	Very Poor		2016	AC - Mill and Overlay with Base Repairs	$91,325		
0000040010	2504537	CAMP ST	JENA ST	CADIZ ST	351	2	1,407	Flexible	Local	None	UPTOWN	1,000	18	Weak	32.0	38.6	35.3	12/12/2014	19.9	25.8	22.9	Very Poor		2016	AC - Reconstruction (Minor Collector/Local)	$402,303		
0000040020	2504531	CAMP ST	CADIZ ST	VALENCE ST	360	2	1,285	Flexible	Local	None	UPTOWN	1,000	18	Weak	35.7	35.4	35.6	12/12/2014	22.9	22.6	22.8	Very Poor		2016	AC - Reconstruction (Minor Collector/Local)	$367,541		
0000040030	2504529	CAMP ST	VALENCE ST	BORDEAUX ST	362	2	1,432	Flexible	Local	None	UPTOWN	1,000	18	Weak	15.7	0.0	7.9	12/12/2014	9.6	0.0	4.8	Failure		2016	AC - Reconstruction (Minor Collector/Local)	$409,389		
0000040040	2504448	CAMP ST	BORDEAUX ST	LYONS ST	351	2	1,237	Flexible	Local	None	UPTOWN	1,000	18	Weak	25.8	23.6	24.7	12/12/2014	15.6	14.3	15.0	Very Poor		2016	AC - Reconstruction (Minor Collector/Local)	$353,878		
0000040050	2503799	CAMP ST	LYONS ST	UPPERLINE ST	198	2	802	Flexible	Local	None	UPTOWN	1,000	18	Weak	25.4	39.7	32.6	12/12/2014	15.3	26.8	21.1	Very Poor		2016	AC - Reconstruction (Minor Collector/Local)	$229,447		
0000040060	2504314	CAMP ST	UPPERLINE ST	ROBERT ST	355	2	1,366	Flexible	Local	None	UPTOWN	1,000	18	Weak	10.1	0.0	5.1	12/12/2014	6.1	0.0	3.1	Failure		2016	AC - Reconstruction (Minor Collector/Local)	$390,737		
0000040070	2504310	CAMP ST	ROBERT ST	SONIAT ST	302	2	1,000	Flexible	Local	None	UPTOWN	1,000	18	Weak	14.5	0.0	7.3	12/12/2014	8.8	0.0	4.4	Failure		2016	AC - Reconstruction (Minor Collector/Local)	$286,070		
0000040080	2504302	CAMP ST	SONIAT ST	DUFOSSAT ST	297	2	990	Flexible	Local	None	UPTOWN	1,000	18	Weak	13.3	0.0	6.7	12/12/2014	8.1	0.0	4.1	Failure		2016	AC - Reconstruction (Minor Collector/Local)	$277,459		
0000040090	2504432	CAMP ST	DUFOSSAT ST	BELLECASTLE ST	352	2	1,158	Flexible	Local	None	UPTOWN	1,000	18	Weak	4.5	7.5	6.0	12/12/2014	2.5	4.5	3.5	Failure		2016	AC - Reconstruction (Minor Collector/Local)	$331,286		
0000040100	2502017	CAMP ST	BELLECASTLE ST	VALMONT ST	167	2	557	Flexible	Local	None	UPTOWN	1,000	18	Weak	10.3	0.0	5.2	12/12/2014	6.3	0.0	3.2	Failure		2016	AC - Reconstruction (Minor Collector/Local)	$159,193		
0000040110	2502013	CAMP ST	VALMONT ST	LEONTINE ST	328	2	1,279	Flexible	Local	None	UPTOWN	1,000	18	Weak	42.1	62.1	52.1	12/12/2014	30.0	55.3	42.7	Poor		2016	AC - Mill and Overlay	$52,582		
0000040120	2501708	CAMP ST	LEONTINE ST	JEFFERSON AVE	361	2	1,238	Flexible	Local	None	UPTOWN	1,000	18	Weak	36.8	46.1	41.5	12/12/2014	24.0	35.8	29.9	Very Poor		2016	AC - Mill and Overlay with Base Repairs	$76,161		
0000040130	2500111	CAMP ST	JEFFERSON AVE	OCTAVIA ST	321	2	1,015	Flexible	Local	None	AUDUBON	1,000	18	Weak	19.7	64.1	41.9	12/12/2014	12.0	57.8	34.9	Very Poor		2016	AC - Mill and Overlay with Base Repairs	$62,433		
0000040140	2501932	CAMP ST	OCTAVIA ST	JOSEPH ST	322	2	1,089	Flexible	Local	None	AUDUBON	1,000	18	Weak	11.2	48.3	29.8	12/12/2014	6.8	38.7	22.8	Very Poor		2016	AC - Reconstruction (Minor Collector/Local)	$311,331		
0000040150	2501638	CAMP ST	JOSEPH ST	ARABELLA ST	291	2	634	Flexible	Local	None	AUDUBON	1,000	18	Weak	5.6	26.5	16.1	12/12/2014	3.2	16.0	9.6	Failure		2016	AC - Reconstruction (Minor Collector/Local)	$181,245		
0000040160	2501856	CAMP ST	ARABELLA ST	NASHVILLE AVE	309	2	773	Flexible	Local	None	AUDUBON	1,000	18	Weak	23.6	28.8	26.2	12/12/2014	14.3	17.5	15.9	Very Poor		2016	AC - Reconstruction (Minor Collector/Local)	$221,027		
0000040170	2501852	CAMP ST	NASHVILLE AVE	ELEONORE ST	306	2	877	Flexible	Local	None	AUDUBON	1,000	18	Weak	31.3	87.3	59.3	12/12/2014	19.4	83.8	51.6	Poor		2016	AC - Mill and Overlay	$35,916		
0000040180	2501846	CAMP ST	ELEONORE ST	STATE ST	512	2	1,537	Flexible	Local	None	AUDUBON	1,000	18	Weak	34.0	56.1	45.1	12/12/2014	21.3	48.3	34.8	Very Poor		2016	AC - Mill and Overlay with Base Repairs	$94,545		
0000040190	2501841	CAMP ST	STATE ST	WEBSTER ST	604	2	1,886	Flexible	Local	None	AUDUBON	1,000	18	Weak	11.4	13.9	12.7	12/12/2014	6.9	8.4	7.7	Failure		2016	AC - Reconstruction (Minor Collector/Local)	$539,285		
0000040200	2501827	CAMP ST	WEBSTER ST	HENRY CLAY AVE	359	2	1,063	Flexible	Local	None	AUDUBON	1,000	18	Weak	2.0	13.8	7.9	12/12/2014	0.9	8.4	4.7	Failure		2016	AC - Reconstruction (Minor Collector/Local)	$303,991		
0000040210	2501798	CAMP ST	HENRY CLAY AVE	CALHOUN ST	367	2	1,185	Flexible	Local	None	AUDUBON	1,000	18	Weak	48.9	52.3	50.6	12/12/2014	39.5	43.7	41.6	Poor		2016	AC - Mill and Overlay	$48,555		
0000040220	2501794	CAMP ST	CALHOUN ST	DEAD END	307	2	956	Flexible	Local	None	AUDUBON	1,000	18	Weak	43.3	78.2	60.8	12/12/2014	31.8	73.7	52.8	Poor		2016	AC - Mill and Overlay	$39,148		
0000040230	2505560	CHESTNUT ST	JACKSON AVE	PHILIP ST	374	2	1,109	Flexible	Local	None	LOWER GARDEN DISTRICT	1,000	18	Weak	21.6	0.0	10.8	12/09/2014	13.1	0.0	6.6	Failure		2016	AC - Reconstruction (Minor Collector/Local)	$317,178		
0000040240	2505554	CHESTNUT ST	PHILIP ST	1ST ST	523	2	1,484	Flexible	Local	None	LOWER GARDEN DISTRICT	1,000	18	Weak	19.1	0.0	9.6	12/09/2014	11.6	0.0	5.8	Failure		2016	AC - Reconstruction (Minor Collector/Local)	$424,419		
0000040250	2505198	CHESTNUT ST	1ST ST	2ND ST	302	2	887	Flexible	Local	None	GARDEN DISTRICT	1,000	18	Weak	17.6	0.0	8.8	12/09/2014	10.7	0.0	5.4	Failure		2016	AC - Reconstruction (Minor Collector/Local)	$253,628		
0000040260	2505438	CHESTNUT ST	2ND ST	3RD ST	306	2	919	Flexible	Local	None	GARDEN DISTRICT	1,000	18	Weak	12.2	0.0	6.1	12/09/2014	7.4	0.0	3.7	Failure		2016	AC - Reconstruction (Minor Collector/Local)	$262,906		
0000040270	2505176	CHESTNUT ST	3RD ST	4TH ST	304	2	933	Flexible	Local	None	GARDEN DISTRICT	1,000	18	Weak	16.0	0.0	8.0	12/09/2014	9.8	0.0	4.9	Failure		2016	AC - Reconstruction (Minor Collector/Local)	$266,688		
0000040280	2505202	CHESTNUT ST	4TH ST	WASHINGTON AVE	318	2	850	Flexible	Local	None	GARDEN DISTRICT	1,000	18	Weak	8.1	0.0	4.1	12/09/2014	4.9	0.0	2.5	Failure		2016	AC - Reconstruction (Minor Collector/Local)	$243,206		
0000040290	2505433	CHESTNUT ST	WASHINGTON AVE	CONERY ST	244	2	765	Flexible	Local	None	GARDEN DISTRICT	1,000	18	Weak	11.0	0.0	5.5	12/09/2014	6.7	0.0	3.4	Failure		2016	AC - Reconstruction (Minor Collector/Local)	$218,866		
0000040300	2505435	CHESTNUT ST	CONERY ST	6TH ST	270	2	803	Flexible	Local	None	GARDEN DISTRICT	1,000	18	Weak	6.8	0.0	3.4	12/09/2014	4.0	0.0	2.0	Failure		2016	AC - Reconstruction (Minor Collector/Local)	$229,574		
0000040310	2505428	CHESTNUT ST	6TH ST	7TH ST	302	2	839	Flexible	Local	None	GARDEN DISTRICT	1,000	18	Weak	57.1	38.4	47.8	12/09/2014	49.5	25.5	37.5	Very Poor		2016	AC - Mill and Overlay with Base Repairs	$51,597		
0000040320	2505425	CHESTNUT ST	7TH ST	8TH ST	307	2	926	Flexible	Local	None	GARDEN DISTRICT	1,000	18	Weak	32.6	28.4	30.5	12/09/2014	20.3	17.2	18.8	Very Poor		2016	AC - Reconstruction (Minor Collector/Local)	$264,940		
0000040330	2504904	CHESTNUT ST	8TH ST	HARMONY ST	295	2	798	Flexible	Local	None	GARDEN DISTRICT	1,000	18	Weak	60.4	35.4	47.9	12/09/2014	53.2	22.6	37.9	Very Poor		2016	AC - Mill and Overlay with Base Repairs	$49,088		
0000040340	2504902	CHESTNUT ST	HARMONY ST	PLEASANT ST	280	2	759	Flexible	Local	None	GARDEN DISTRICT	1,000	18	Weak	31.6	51.6	41.6	12/09/2014	19.6	42.9	31.3	Very Poor		2016	AC - Mill and Overlay with Base Repairs	$46,709		
0000040350	2504894	CHESTNUT ST	PLEASANT ST	TOLEDANO ST	126	2	366	Flexible	Local	None	GARDEN DISTRICT	1,000	18	Weak	37.1	36.7	36.9	12/09/2014	24.3	23.9	24.1	Very Poor		2016	AC - Reconstruction (Minor Collector/Local)	$104,603		
0000040360	2504892	CHESTNUT ST	TOLEDANO ST	LOUISIANA AVE	371	2	1,064	Rigid	Local	None	TOURO	1,000	22	Weak	25.9	68.8	47.4	12/09/2014	21.7	61.6	41.7	Poor		2016	PCC - Crack/Joint Sealing	$16,392		
0000040370	2504866	CHESTNUT ST	LOUISIANA AVE	DELACHAISE ST	373	2	1,166	Flexible	Local	None	TOURO	1,000	18	Weak	57.9	61.4	59.7	12/13/2014	50.4	54.5	52.5	Poor		2016	AC - Mill and Overlay	$47,749		
0000040380	2504868	CHESTNUT ST	DELACHAISE ST	ALINE ST	162	2	436	Flexible	Local	None	TOURO	1,000	18	Weak	40.6	45.4	43.0	12/13/2014	27.7	34.8	31.3	Very Poor		2016	AC - Mill and Overlay with Base Repairs	$26,848		
0000040390	2504860	CHESTNUT ST	ALINE ST	FOUCHER ST	310	2	888	Flexible	Local	None	TOURO	1,000	18	Weak	35.0	71.5	53.3	12/13/2014	22.2	66.0	44.1	Poor		2016	AC - Mill and Overlay	$36,372		
0000040400	2504855	CHESTNUT ST	FOUCHER ST	ANTONINE ST	311	2	937	Flexible	Local	None	TOURO	1,000	18	Weak	37.9	38.5	38.2	12/13/2014	25.0	25.6	25.3	Very Poor		2016	AC - Mill and Overlay with Base Repairs	$57,641		
0000040410	2504747	CHESTNUT ST	ANTONINE ST	AMELIA ST	165	2	511	Flexible	Local	None	TOURO	1,000	18	Weak	55.5	61.6	58.6	12/13/2014	47.5	54.7	51.1	Poor		2016	AC - Mill and Overlay	$20,930		
0000040420	2504743	CHESTNUT ST	AMELIA ST	PENISTON ST	272	2	840	Flexible	Local	None	TOURO	1,000	18	Weak	55.2	44.9	50.1	12/13/2014	47.1	34.1	40.6	Poor		2016	AC - Mill and Overlay	$34,424		
0000040430	2504731	CHESTNUT ST	PENISTON ST	GENERAL TAYLOR ST	279	2	906	Flexible	Local	None	TOURO	1,000	18	Weak	22.3	43.0	32.7	12/13/2014	13.5	31.3	22.4	Very Poor		2016	AC - Reconstruction (Minor Collector/Local)	$259,220		
0000040440	2504727	CHESTNUT ST	GENERAL TAYLOR ST	AUSTERLITZ ST	147	2	437	Flexible	Local	None	TOURO	1,000	18	Weak	21.8	45.7	33.8	12/13/2014	13.2	35.3	24.3	Very Poor		2016	AC - Reconstruction (Minor Collector/Local)	$124,908		
0000040450	2504725	CHESTNUT ST	AUSTERLITZ ST	CONSTANTINOPLE ST	351	2	1,058	Flexible	Local	None	TOURO	1,000	18	Weak	56.2	54.2	55.2	12/13/2014	48.4	45.9	47.2	Poor		2016	AC - Mill and Overlay	$43,321		
0000040460	2504585	CHESTNUT ST	CONSTANTINOPLE ST	MARENGO ST	359	2	1,034	Flexible	Local	None	TOURO	1,000	18	Weak	56.8	72.9	64.9	12/13/2014	49.1	67.5	58.3	Fair		2017	AC - Mill and Overlay	$43,424		

DRAFT

Appendix A RoadMatrix Section Attributes

															Field Measured Conditions				2016 Predicted Conditions									
SectionID	SEGMENTID	Street	From	To	Length (ft)	Lanes	Area (yd^2)	Pavement Type	Functional Class	FHWA Route	Neighborhood	AADT	EGT	Subgrade Strength	RCI	SDI	PCI	PCI Date	RCIYr1	SDIYr1	PCIYr1	PCI Class	Destroyed Road	Need Year (Adjusted)	Need Recommended Rehab (PCI Trigger)	Need Cost (PCI Trigger)	Last Rehab	Last Rehab Date
0000040470	2504591	CHESTNUT ST	MARENGO ST	MILAN ST	359	2	1,055	Flexible	Local	None	TOURO	1,000	18	Weak	27.3	24.6	26.0	12/13/2014	16.5	14.8	15.7	Very Poor		2016	AC - Reconstruction (Minor Collector/Local)	$301,735		
0000040480	2504560	CHESTNUT ST	MILAN ST	GENERAL PERSHING ST	352	2	1,055	Flexible	Local	None	TOURO	1,000	18	Weak	51.1	72.9	62.0	12/13/2014	42.3	67.5	54.9	Poor		2016	AC - Mill and Overlay	$43,203		
0000040490	2504558	CHESTNUT ST	GENERAL PERSHING ST	NAPOLEON AVE	362	2	1,064	Flexible	Local	None	TOURO	1,000	18	Weak	23.2	68.4	45.8	12/13/2014	14.0	62.6	38.3	Very Poor		2016	AC - Mill and Overlay with Base Repairs	$65,585		
0000040500	2504063	CHESTNUT ST	NAPOLEON AVE	JENA ST	362	2	1,236	Flexible	Local	None	UPTOWN	1,000	18	Weak	43.3	68.1	55.7	12/13/2014	31.8	62.3	47.1	Poor		2016	AC - Mill and Overlay	$50,625		
0000040510	2504535	CHESTNUT ST	JENA ST	CADIZ ST	352	2	1,032	Flexible	Local	None	UPTOWN	1,000	18	Weak	50.5	56.1	53.3	12/13/2014	41.6	48.3	45.0	Poor		2016	AC - Mill and Overlay	$42,274		
0000040520	2504528	CHESTNUT ST	CADIZ ST	VALENCE ST	362	2	1,090	Flexible	Local	None	UPTOWN	1,000	18	Weak	24.0	55.7	39.9	12/13/2014	14.5	47.8	31.2	Very Poor		2016	AC - Mill and Overlay with Base Repairs	$67,069		
0000040530	2504526	CHESTNUT ST	VALENCE ST	BORDEAUX ST	362	2	1,221	Flexible	Local	None	UPTOWN	1,000	18	Weak	13.1	43.3	28.2	12/13/2014	7.9	31.8	19.9	Very Poor		2016	AC - Reconstruction (Minor Collector/Local)	$349,112		
0000040540	2503930	CHESTNUT ST	BORDEAUX ST	LYONS ST	351	2	948	Flexible	Local	None	UPTOWN	1,000	18	Weak	64.0	92.7	78.4	12/13/2014	57.6	89.8	73.7	Good		2022	AC - Mill and Overlay	$45,035		
0000040550	2503823	CHESTNUT ST	LYONS ST	UPPERLINE ST	149	2	397	Flexible	Local	None	UPTOWN	1,000	18	Weak	4.1	19.9	12.0	12/13/2014	2.3	12.1	7.2	Failure		2016	AC - Reconstruction (Minor Collector/Local)	$113,437		
0000040560	2504308	CHESTNUT ST	UPPERLINE ST	ROBERT ST	351	2	971	Flexible	Local	None	UPTOWN	1,000	18	Weak	9.1	0.0	4.6	12/13/2014	5.5	0.0	2.8	Failure		2016	AC - Reconstruction (Minor Collector/Local)	$277,714		
0000040570	2504305	CHESTNUT ST	ROBERT ST	SONIAT ST	301	2	908	Flexible	Local	None	UPTOWN	1,000	18	Weak	8.9	0.0	4.5	12/13/2014	5.4	0.0	2.7	Failure		2016	AC - Reconstruction (Minor Collector/Local)	$259,665		
0000040580	2504430	CHESTNUT ST	SONIAT ST	DUFOSSAT ST	299	2	692	Flexible	Local	None	UPTOWN	1,000	18	Weak	16.2	2.8	9.5	12/13/2014	9.9	1.5	5.7	Failure		2016	AC - Reconstruction (Minor Collector/Local)	$197,990		
0000040590	2504427	CHESTNUT ST	DUFOSSAT ST	BELLECASTLE ST	352	2	837	Flexible	Local	None	UPTOWN	1,000	18	Weak	11.1	3.2	7.2	12/13/2014	6.7	1.7	4.2	Failure		2016	AC - Reconstruction (Minor Collector/Local)	$239,456		
0000040600	2502015	CHESTNUT ST	BELLECASTLE ST	VALMONT ST	128	2	408	Flexible	Local	None	UPTOWN	1,000	18	Weak	4.5	22.4	13.5	12/13/2014	2.5	13.6	8.1	Failure		2016	AC - Reconstruction (Minor Collector/Local)	$116,678		
0000040610	2501584	CHESTNUT ST	VALMONT ST	LEONTINE ST	331	2	764	Flexible	Local	None	UPTOWN	1,000	18	Weak	18.7	1.9	10.3	12/13/2014	11.4	0.8	6.1	Failure		2016	AC - Reconstruction (Minor Collector/Local)	$218,358		
0000040620	2501710	CHESTNUT ST	LEONTINE ST	JEFFERSON AVE	326	2	1,030	Flexible	Local	None	UPTOWN	1,000	18	Weak	20.9	8.1	14.5	12/13/2014	12.7	4.9	8.8	Failure		2016	AC - Reconstruction (Minor Collector/Local)	$294,491		
0000040630	2500157	CHESTNUT ST	JEFFERSON AVE	OCTAVIA ST	323	2	773	Flexible	Local	None	AUDUBON	1,000	18	Weak	38.4	50.6	44.5	12/13/2014	25.5	41.7	33.6	Very Poor		2016	AC - Mill and Overlay with Base Repairs	$47,563		
0000040640	2501923	CHESTNUT ST	OCTAVIA ST	JOSEPH ST	318	2	868	Flexible	Local	None	AUDUBON	1,000	18	Weak	15.6	36.7	26.2	12/13/2014	9.5	23.9	16.7	Very Poor		2016	AC - Reconstruction (Minor Collector/Local)	$248,353		
0000040650	2501611	CHESTNUT ST	JOSEPH ST	ARABELLA ST	290	2	817	Flexible	Local	None	AUDUBON	1,000	18	Weak	1.3	21.4	11.4	12/13/2014	0.4	13.0	6.7	Failure		2016	AC - Reconstruction (Minor Collector/Local)	$233,769		
0000040660	2501607	CHESTNUT ST	ARABELLA ST	NASHVILLE AVE	307	2	769	Flexible	Local	None	AUDUBON	1,000	18	Weak	42.0	82.9	62.5	12/13/2014	29.8	78.9	54.4	Poor		2016	AC - Mill and Overlay	$31,479		
0000040670	2501701	CHESTNUT ST	NASHVILLE AVE	ELEONORE ST	307	2	861	Rigid	Local	None	AUDUBON	1,000	22	Weak	19.0	77.3	48.2	12/13/2014	15.6	70.9	43.3	Poor		2016	PCC - Crack/Joint Sealing	$13,269		
0000040680	2501696	CHESTNUT ST	ELEONORE ST	STATE ST	482	2	1,406	Rigid	Local	None	AUDUBON	1,000	22	Weak	30.7	75.2	52.9	12/13/2014	26.3	66.3	46.3	Poor		2016	PCC - Crack/Joint Sealing	$21,666		
0000040690	2501839	CHESTNUT ST	STATE ST	WEBSTER ST	588	2	1,501	Flexible	Local	None	AUDUBON	1,000	18	Weak	39.4	50.4	44.9	12/13/2014	26.5	41.4	34.0	Very Poor		2016	AC - Mill and Overlay with Base Repairs	$92,378		
0000040700	2501825	CHESTNUT ST	WEBSTER ST	HENRY CLAY AVE	358	2	1,023	Flexible	Local	None	AUDUBON	1,000	18	Weak	36.6	43.9	40.3	12/13/2014	23.7	32.7	28.2	Very Poor		2016	AC - Mill and Overlay with Base Repairs	$62,953		
0000040710	2505857	COLISEUM ST	CLIO ST	ERATO ST	294	1	650	Flexible	Local	None	CENTRAL CITY	1,000	18	Weak	54.4	92.4	73.4	12/19/2014	46.2	89.5	67.9	Fair		2020	AC - Mill and Overlay	$29,407		
0000040720	2505863	COLISEUM ST	ERATO ST	ERATO ST	94	1	232	Flexible	Local	None	CENTRAL CITY	1,000	18	Weak	35.0	86.9	61.0	12/19/2014	22.2	83.4	52.8	Poor		2016	AC - Mill and Overlay	$9,521		
0000040730	2505865	COLISEUM ST	ERATO ST	THALIA ST	315	1	781	Flexible	Local	None	CENTRAL CITY	1,000	18	Weak	54.5	71.8	63.2	12/19/2014	46.3	66.3	56.3	Fair		2017	AC - Mill and Overlay	$32,770		
0000040740	2505592	COLISEUM ST	THALIA ST	MELPOMENE ST	325	1	1,453	Flexible	Local	None	LOWER GARDEN DISTRICT	1,000	18	Weak	60.8	73.4	67.1	12/19/2014	53.7	68.1	60.9	Fair		2018	AC - Mill and Overlay	$62,531		
0000040750	2527732	COLISEUM ST	MELPOMENE ST	TERPSICHORE ST	305	1	1,180	Flexible	Local	None	LOWER GARDEN DISTRICT	1,000	18	Weak	19.0	14.8	16.9	12/19/2014	11.5	9.0	10.3	Very Poor		2016	AC - Reconstruction (Minor Collector/Local)	$337,546		
0000040760	2505816	COLISEUM ST	TERPSICHORE ST	TERPSICHORE ST	61	1	293	Flexible	Local	None	LOWER GARDEN DISTRICT	1,000	18	Weak	19.4	28.3	23.9	12/19/2014	11.8	17.2	14.5	Very Poor		2016	AC - Reconstruction (Minor Collector/Local)	$83,664		
0000040770	2505954	COLISEUM ST	TERPSICHORE ST	EUTERPE ST	303	1	1,250	Flexible	Local	None	LOWER GARDEN DISTRICT	1,000	18	Weak	19.7	27.9	23.8	12/19/2014	12.0	16.9	14.5	Very Poor		2016	AC - Reconstruction (Minor Collector/Local)	$357,373		
0000040780	2505547	COLISEUM ST	EUTERPE ST	POLYMNIA ST	296	1	1,389	Flexible	Local	None	LOWER GARDEN DISTRICT	1,000	18	Weak	21.1	17.4	19.3	12/19/2014	12.8	10.6	11.7	Very Poor		2016	AC - Reconstruction (Minor Collector/Local)	$397,092		
0000040790	2504966	COLISEUM ST	POLYMNIA ST	RACE ST	239	1	1,133	Flexible	Local	None	LOWER GARDEN DISTRICT	1,000	18	Weak	24.6	28.4	26.5	12/19/2014	14.8	17.2	16.0	Very Poor		2016	AC - Reconstruction (Minor Collector/Local)	$323,883		
0000040800	2504964	COLISEUM ST	RACE ST	URANIA ST	130	1	650	Flexible	Local	None	LOWER GARDEN DISTRICT	1,000	18	Weak	26.7	16.9	21.8	12/19/2014	16.1	10.3	13.2	Very Poor		2016	AC - Reconstruction (Minor Collector/Local)	$186,011		
0000040810	2504963	COLISEUM ST	URANIA ST	FELICITY ST	177	1	925	Flexible	Local	None	LOWER GARDEN DISTRICT	1,000	18	Weak	25.3	15.1	20.2	12/19/2014	15.3	9.2	12.3	Very Poor		2016	AC - Reconstruction (Minor Collector/Local)	$264,400		
0000040820	2505474	COLISEUM ST	FELICITY ST	ST MARY ST	290	1	848	Flexible	Local	None	LOWER GARDEN DISTRICT	1,000	18	Weak	47.9	85.8	66.9	12/19/2014	38.2	82.1	60.2	Fair		2018	AC - Mill and Overlay	$36,511		
0000040830	2505470	COLISEUM ST	ST MARY ST	ST ANDREW ST	292	1	894	Flexible	Local	None	LOWER GARDEN DISTRICT	1,000	18	Weak	43.7	77.6	60.7	12/19/2014	32.3	73.0	52.7	Poor		2016	AC - Mill and Overlay	$36,599		
0000040840	2505472	COLISEUM ST	ST ANDREW ST	JOSEPHINE ST	399	1	1,106	Flexible	Local	None	LOWER GARDEN DISTRICT	1,000	18	Weak	23.3	71.9	47.6	12/19/2014	14.1	66.4	40.3	Poor		2016	AC - Mill and Overlay	$45,319		
0000040850	2505558	COLISEUM ST	JOSEPHINE ST	JACKSON AVE	375	1	1,088	Flexible	Local	None	LOWER GARDEN DISTRICT	1,000	18	Weak	70.1	88.3	79.2	12/19/2014	64.5	84.9	74.7	Good		2023	AC - Mill and Overlay	$52,988		
0000040860	2505552	COLISEUM ST	JACKSON AVE	PHILIP ST	372	2	1,109	Flexible	Local	None	LOWER GARDEN DISTRICT	1,000	18	Weak	15.3	17.1	16.2	12/19/2014	9.3	10.4	9.9	Failure		2016	AC - Reconstruction (Minor Collector/Local)	$317,146		
0000040870	2505492	COLISEUM ST	PHILIP ST	1ST ST	502	2	1,463	Flexible	Local	None	LOWER GARDEN DISTRICT	1,000	18	Weak	6.0	31.2	18.6	12/19/2014	3.5	19.3	11.4	Very Poor		2016	AC - Reconstruction (Minor Collector/Local)	$415,522		
0000040880	2505196	COLISEUM ST	1ST ST	2ND ST	303	2	953	Flexible	Local	None	GARDEN DISTRICT	1,000	18	Weak	16.7	33.3	25.0	12/19/2014	10.2	20.8	15.5	Very Poor		2016	AC - Reconstruction (Minor Collector/Local)	$272,566		
0000040890	2505192	COLISEUM ST	2ND ST	3RD ST	304	2	839	Flexible	Local	None	GARDEN DISTRICT	1,000	18	Weak	14.2	31.8	23.0	12/19/2014	8.6	19.7	14.2	Very Poor		2016	AC - Reconstruction (Minor Collector/Local)	$239,838		
0000040900	2505200	COLISEUM ST	3RD ST	4TH ST	304	2	934	Flexible	Local	None	GARDEN DISTRICT	1,000	18	Weak	31.7	46.4	39.1	12/19/2014	19.7	36.2	28.0	Very Poor		2016	AC - Mill and Overlay with Base Repairs	$57,449		
0000040910	2505431	COLISEUM ST	4TH ST	WASHINGTON AVE	319	2	896	Flexible	Local	None	GARDEN DISTRICT	1,000	18	Weak	9.1	45.9	27.5	12/19/2014	5.5	35.6	20.6	Very Poor		2016	AC - Reconstruction (Minor Collector/Local)	$256,361		
0000040920	2505429	COLISEUM ST	WASHINGTON AVE	6TH ST	512	2	1,307	Flexible	Local	None	GARDEN DISTRICT	1,000	18	Weak	2.5	19.0	10.8	12/19/2014	1.3	11.5	6.4	Failure		2016	AC - Reconstruction (Minor Collector/Local)	$373,865		
0000040930	2505427	COLISEUM ST	6TH ST	7TH ST	304	2	756	Flexible	Local	None	GARDEN DISTRICT	1,000	18	Weak	15.7	18.3	17.0	12/19/2014	9.6	11.1	10.4	Very Poor		2016	AC - Reconstruction (Minor Collector/Local)	$216,197		
0000040940	2505423	COLISEUM ST	7TH ST	8TH ST	305	2	833	Flexible	Local	None	GARDEN DISTRICT	1,000	18	Weak	21.3	6.1	13.7	12/19/2014	12.9	3.5	8.2	Failure		2016	AC - Reconstruction (Minor Collector/Local)	$238,312		
0000040950	2504365	COLISEUM ST	8TH ST	HARMONY ST	262	2	808	Flexible	Local	None	GARDEN DISTRICT	1,000	18	Weak	14.2	15.1	14.7	12/19/2014	8.6	9.2	8.9	Failure		2016	AC - Reconstruction (Minor Collector/Local)	$230,941		
0000040960	2504363	COLISEUM ST	HARMONY ST	PLEASANT ST	280	2	1,012	Flexible	Local	None	GARDEN DISTRICT	1,000	18	Weak	4.4	26.0	15.2	12/19/2014	2.5	15.7	9.1	Failure		2016	AC - Reconstruction (Minor Collector/Local)	$289,343		
0000040970	2504890	COLISEUM ST	PLEASANT ST	TOLEDANO ST	107	2	318	Flexible	Local	None	GARDEN DISTRICT	1,000	18	Weak	10.0	39.5	24.8	12/19/2014	6.1	26.6	16.4	Very Poor		2016	AC - Reconstruction (Minor Collector/Local)	$90,876		
0000040980	2504886	COLISEUM ST	TOLEDANO ST	LOUISIANA AVE	371	2	963	Flexible	Local	None	TOURO	1,000	18	Weak	20.6	33.3	27.0	12/19/2014	12.5	20.8	16.7	Very Poor		2016	AC - Reconstruction (Minor Collector/Local)	$275,394		
0000040990	2504862	COLISEUM ST	DELACHAISE ST	LOUISIANA AVE	376	1	1,125	Flexible	Local	None	TOURO	1,000	18	Weak	31.3	61.3	46.3	12/13/2014	19.4	54.3	36.9	Very Poor		2016	AC - Mill and Overlay with Base Repairs	$69,202		
0000041000	2504853	COLISEUM ST	DELACHAISE ST	ALINE ST	136	2	583	Rigid	Local	None	TOURO	1,000	22	Weak	18.4	71.1	44.8	12/13/2014	15.1	64.1	39.6	Very Poor		2016	PCC - Full Depth Slab Repair	$44,775		
0000041010	2504851	COLISEUM ST	ALINE ST	FOUCHER ST	313	2	1,345	Rigid	Local	None	TOURO	1,000	22	Weak	49.5	75.9	62.7	12/13/2014	43.7	69.2	56.5	Fair		2017	PCC - Crack/Joint Sealing	$21,242		
0000041020	2504849	COLISEUM ST	FOUCHER ST	ANTONINE ST	309	2	1,294	Flexible	Local	None	TOURO	1,000	18	Weak	19.2	34.2	26.7	12/13/2014	11.7	21.5	16.6	Very Poor		2016	AC - Reconstruction (Minor Collector/Local)	$370,052		
0000041030	2504745	COLISEUM ST	ANTONINE ST	AMELIA ST	139	2	537	Flexible	Local	None	TOURO	1,000	18	Weak	11.2	55.5	33.4	12/13/2014	6.8	47.5	27.2	Very Poor		2016	AC - Mill and Overlay with Base Repairs	$33,042		
0000041040	2504741	COLISEUM ST	AMELIA ST	PENISTON ST	270	2	776	Flexible	Local	None	TOURO	1,000	18	Weak	22.6	42.2	32.4	12/13/2014	13.7	30.1	21.9	Very Poor		2016	AC - Reconstruction (Minor Collector/Local)	$222,044		
0000041050	2504729	COLISEUM ST	PENISTON ST	GENERAL TAYLOR ST	274	2	881	Flexible	Local	None	TOURO	1,000	18	Weak	15.5	0.0	7.8	12/13/2014	9.5	0.0	4.8	Failure		2016	AC - Reconstruction (Minor Collector/Local)	$251,976		
0000041060	2504588	COLISEUM ST	GENERAL TAYLOR ST	AUSTERLITZ ST	109	2	354	Flexible	Local	None	TOURO	1,000	18	Weak	15.0	28.8	21.9	12/13/2014	9.1	17.5	13.3	Very Poor		2016	AC - Reconstruction (Minor Collector/Local)	$101,330		
0000041070	2504587	COLISEUM ST	AUSTERLITZ ST	CONSTANTINOPLE ST	349	2	955	Flexible	Local	None	TOURO	1,000	18	Weak	16.7	30.6	23.7	12/13/2014	10.2	18.8	14.5	Very Poor		2016	AC - Reconstruction (Minor Collector/Local)	$273,233		
0000041080	2504583	COLISEUM ST	CONSTANTINOPLE ST	MARENGO ST	360	2	1,167	Flexible	Local	None	TOURO	1,000	18	Weak	20.5	13.8	17.2	12/13/2014	12.4	8.4	10.4	Very Poor		2016	AC - Reconstruction (Minor Collector/Local)	$333,669		
0000041090	2504672	COLISEUM ST	MARENGO ST	MILAN ST	361	2	1,115	Flexible	Local	None	TOURO	1,000	18	Weak	27.5	8.1	17.8	12/13/2014	16.6	4.9	10.8	Very Poor		2016	AC - Reconstruction (Minor Collector/Local)	$318,767		
0000041100	2504059	COLISEUM ST	MILAN ST	GENERAL PERSHING ST	350	2	1,039	Flexible	Local	None	TOURO	1,000	18	Weak	6.7	0.9	3.8	12/13/2014	3.9	0.2	2.1	Failure		2016	AC - Reconstruction (Minor Collector/Local)	$297,160		
0000041110	2504058	COLISEUM ST	GENERAL PERSHING ST	NAPOLEON AVE	362	2	1,056	Flexible	Local	None	TOURO	1,000	18	Weak	16.0	16.6	16.3	12/13/2014	9.8	10.1	10.0	Very Poor		2016	AC - Reconstruction (Minor Collector/Local)	$302,053		
0000041120	2504542	COLISEUM ST	NAPOLEON AVE	JENA ST	365	2	1,136	Flexible	Local	None	UPTOWN	1,000	18	Weak	8.7	0.0	4.4	12/13/2014	5.2	0.0	2.6	Failure		2016	AC - Reconstruction (Minor Collector/Local)	$324,868		
0000041130	2504524	COLISEUM ST	JENA ST	CADIZ ST	351	2	1,074	Flexible	Local	None	UPTOWN	1,000	18	Weak	31.6	47.4	39.5	12/13/2014	19.6	37.5	28.6	Very Poor		2016	AC - Mill and Overlay with Base Repairs	$66,091		
0000041140	2504512	COLISEUM ST	CADIZ ST	VALENCE ST	360	2	1,079	Flexible	Local	None	UPTOWN	1,000	18	Weak	11.9	0.0	6.0	12/13/2014	7.2	0.0	3.6	Failure		2016	AC - Reconstruction (Minor Collector/Local)	$308,631		
0000041150	2504511	COLISEUM ST	VALENCE ST	BORDEAUX ST	360	2	1,042	Flexible	Local	None	UPTOWN	1,000	18	Weak	0.9	0.5	0.7	12/13/2014	0.2	0.1	0.2	Failure		2016	AC - Reconstruction (Minor Collector/Local)	$297,859		
0000041160	2503821	COLISEUM ST	BORDEAUX ST	LYONS ST	355	2	1,041	Flexible	Local	None	UPTOWN	1,000	18	Weak	3.1	7.2	5.2	12/13/2014	1.7	4.3	3.0	Failure		2016	AC - Reconstruction (Minor Collector/Local)	$297,795		
0000041170	2503459	COLISEUM ST	LYONS ST	UPPERLINE ST	104	2	271	Flexible	Local	None	UPTOWN	1,000	18	Weak	0.0	35.8	17.9	12/13/2014	0.0	23.0	11.5	Very Poor		2016	AC - Reconstruction (Minor Collector/Local)	$77,531		
0000041180	2504426	COLISEUM ST	UPPERLINE ST	ROBERT ST	354	2	1,273	Flexible	Local	None	UPTOWN	1,000	18	Weak	9.2	7.6	8.4	12/13/2014	5.6	4.5	5.1	Failure		2016	AC - Reconstruction (Minor Collector/Local)	$363,983		
0000041190	2504423	COLISEUM ST	ROBERT ST	SONIAT ST	301	2	942	Flexible	Local	None	UPTOWN	1,000	18	Weak	12.1	0.0	6.1	12/13/2014	7.3	0.0	3.7	Failure		2016	AC - Reconstruction (Minor Collector/Local)	$269,516		
0000041200	2504386	COLISEUM ST	SONIAT ST	DUFOSSAT ST	301	2	954	Flexible	Local	None	UPTOWN	1,000	18	Weak	52.8	85.7	69.3	12/13/2014	44.2	82.0	63.1	Fair		2019	AC - Mill and Overlay	$42,060		
0000041210	2504379	COLISEUM ST	DUFOSSAT ST	BELLECASTLE ST	353	2	785	Flexible	Local	None	UPTOWN	1,000	18	Weak	41.2	81.5	61.4	12/13/2014	28.6	77.4	53.0	Poor		2016	AC - Mill and Overlay	$32,162		
0000041220	2504378	COLISEUM ST	BELLECASTLE ST	VALMONT ST	96	2	216	Flexible	Local	None	UPTOWN	1,000	18	Weak	26.1	70.1	48.1	12/13/2014	15.8	64.5	40.2	Poor		2016	AC - Mill and Overlay	$8,852		
0000041230	2502011	COLISEUM ST	VALMONT ST	LEONTINE ST	330	2	982	Flexible	Local	None	UPTOWN	1,000	18	Weak	50.9	88.0	69.5	12/13/2014	42.0	84.6	63.3	Fair		2019	AC - Mill and Overlay	$43,329		
0000041240	2501520	COLISEUM ST	LEONTINE ST	JEFFERSON AVE	300	2	898	Flexible	Local	None	UPTOWN	1,000	18	Weak	32.1	42.8	37.5	12/13/2014	20.0	31.0	25.5	Very Poor		2016	AC - Mill and Overlay with Base Repairs	$55,234		
0000041250	2500158	COLISEUM ST	JEFFERSON AVE	OCTAVIA ST	321	2	964	Flexible	Local	None	AUDUBON	1,000	18	Weak	20.2	75.6	47.9	12/13/2014	12.3	70.7	41.5	Poor		2016	AC - Mill and Overlay	$39,471		

DRAFT

Stantec

Appendix A RoadMatrix Section Attributes

															Field Measured Conditions				2016 Predicted Conditions									
SectionID	SEGMENTID	Street	From	To	Length (ft)	Lanes	Area (yd^2)	Pavement Type	Functional Class	FHWA Route	Neighborhood	AADT	EGT	Subgrade Strength	RCI	SDI	PCI	PCI Date	RCIYr1	SDIYr1	PCIYr1	PCI Class	Destroyed Road	Need Year (Adjusted)	Need Recommended Rehab (PCI Trigger)	Need Cost (PCI Trigger)	Last Rehab	Last Rehab Date
0000041260	2501921	COLISEUM ST	OCTAVIA ST	JOSEPH ST	320	2	975	Flexible	Local	None	AUDUBON	1,000	18	Weak	23.4	33.6	28.5	12/13/2014	14.1	21.1	17.6	Very Poor		2016	AC - Reconstruction (Minor Collector/Local)	$278,794		
0000041270	2501609	COLISEUM ST	JOSEPH ST	ARABELLA ST	290	2	647	Flexible	Local	None	AUDUBON	1,000	18	Weak	18.2	72.1	45.2	12/13/2014	11.1	66.6	38.9	Very Poor		2016	AC - Mill and Overlay with Base Repairs	$39,790		
0000041280	2501919	COLISEUM ST	ARABELLA ST	NASHVILLE AVE	311	2	828	Flexible	Local	None	AUDUBON	1,000	18	Weak	54.1	91.4	72.8	12/13/2014	45.8	88.3	67.1	Fair		2020	AC - Mill and Overlay	$37,435		
0000041290	2501703	COLISEUM ST	NASHVILLE AVE	ELEONORE ST	305	2	857	Rigid	Local	None	AUDUBON	1,000	22	Weak	34.2	71.1	52.7	12/13/2014	29.4	64.1	46.8	Poor		2016	PCC - Crack/Joint Sealing	$13,203		
0000041300	2501695	COLISEUM ST	ELEONORE ST	STATE ST	448	2	1,291	Flexible	Local	None	AUDUBON	1,000	18	Weak	7.3	0.0	3.7	12/13/2014	4.3	0.0	2.2	Failure		2016	AC - Reconstruction (Minor Collector/Local)	$369,130		
0000041310	2501857	COLISEUM ST	STATE ST	WEBSTER ST	575	2	1,691	Flexible	Local	None	AUDUBON	1,000	18	Weak	14.9	9.7	12.3	12/13/2014	9.1	5.9	7.5	Failure		2016	AC - Reconstruction (Minor Collector/Local)	$483,457		
0000041320	2501833	COLISEUM ST	WEBSTER ST	HENRY CLAY AVE	349	2	928	Flexible	Local	None	AUDUBON	1,000	18	Weak	25.1	18.4	21.8	12/13/2014	15.2	11.2	13.2	Very Poor		2016	AC - Reconstruction (Minor Collector/Local)	$265,385		
0000041330	2504737	PERRIER ST	AMELIA ST	PENISTON ST	269	2	704	Flexible	Local	None	TOURO	1,000	18	Weak	27.3	54.6	41.0	12/13/2014	16.5	46.4	31.5	Very Poor		2016	AC - Mill and Overlay with Base Repairs	$43,345		
0000041340	2504722	PERRIER ST	PENISTON ST	GENERAL TAYLOR ST	271	2	764	Flexible	Local	None	TOURO	1,000	18	Weak	38.7	63.5	51.1	12/13/2014	25.8	57.0	41.4	Poor		2016	AC - Mill and Overlay	$31,279		
0000041350	2504580	PERRIER ST	GENERAL TAYLOR ST	AUSTERLITZ ST	77	2	218	Flexible	Local	None	TOURO	1,000	18	Weak	0.0	47.5	23.8	12/13/2014	0.0	37.7	18.9	Very Poor		2016	AC - Reconstruction (Minor Collector/Local)	$62,470		
0000041360	2504578	PERRIER ST	AUSTERLITZ ST	CONSTANTINOPLE ST	350	2	996	Flexible	Local	None	TOURO	1,000	18	Weak	58.6	52.2	55.4	12/13/2014	51.2	43.5	47.4	Poor		2016	AC - Mill and Overlay	$40,795		
0000041370	2504581	PERRIER ST	CONSTANTINOPLE ST	MARENGO ST	360	2	912	Flexible	Local	None	TOURO	1,000	18	Weak	53.3	46.4	49.9	12/13/2014	44.8	36.2	40.5	Poor		2016	AC - Mill and Overlay	$37,373		
0000041380	2504670	PERRIER ST	MARENGO ST	MILAN ST	360	2	990	Flexible	Local	None	TOURO	1,000	18	Weak	33.4	44.8	39.2	12/13/2014	21.1	34.0	27.6	Very Poor		2016	AC - Mill and Overlay with Base Repairs	$60,915		
0000041390	2504556	PERRIER ST	MILAN ST	GENERAL PERSHING ST	351	2	990	Flexible	Local	None	TOURO	1,000	18	Weak	37.4	35.0	36.2	12/13/2014	24.6	22.2	23.4	Very Poor		2016	AC - Reconstruction (Minor Collector/Local)	$283,179		
0000041400	2504554	PERRIER ST	GENERAL PERSHING ST	NAPOLEON AVE	361	2	1,034	Flexible	Local	None	TOURO	1,000	18	Weak	34.6	38.7	36.7	12/13/2014	21.8	25.8	23.8	Very Poor		2016	AC - Reconstruction (Minor Collector/Local)	$295,603		
0000041410	2504540	PERRIER ST	NAPOLEON AVE	JENA ST	364	2	1,016	Flexible	Local	None	UPTOWN	1,000	18	Weak	53.4	67.5	60.5	12/13/2014	45.0	61.7	53.4	Poor		2016	AC - Mill and Overlay	$41,628		
0000041420	2504516	PERRIER ST	JENA ST	CADIZ ST	348	2	967	Flexible	Local	None	UPTOWN	1,000	18	Weak	67.9	77.2	73.6	12/13/2014	62.1	74.8	68.5	Fair		2021	AC - Mill and Overlay	$44,833		
0000041430	2504514	PERRIER ST	CADIZ ST	VALENCE ST	359	2	958	Flexible	Local	None	UPTOWN	1,000	18	Weak	48.6	78.7	63.7	12/13/2014	39.2	74.3	56.8	Fair		2017	AC - Mill and Overlay	$40,224		
0000041440	2504446	PERRIER ST	VALENCE ST	BORDEAUX ST	365	2	1,155	Composite	Local	None	UPTOWN	1,000	26	Weak	41.8	50.0	45.9	12/13/2014	37.2	44.5	40.9	Poor		2016	AC - Mill and Overlay	$47,294		
0000041450	2504444	PERRIER ST	BORDEAUX ST	LYONS ST	350	2	946	Flexible	Local	None	UPTOWN	1,000	18	Weak	44.3	59.7	52.0	12/13/2014	33.2	52.8	42.9	Poor		2016	AC - Mill and Overlay	$38,756		
0000041460	2503458	PERRIER ST	LYONS ST	UPPERLINE ST	78	2	223	Flexible	Local	None	UPTOWN	1,000	18	Weak	15.8	30.0	22.9	12/13/2014	9.6	18.4	14.0	Very Poor		2016	AC - Reconstruction (Minor Collector/Local)	$63,677		
0000041470	2504326	PERRIER ST	UPPERLINE ST	ROBERT ST	351	2	772	Flexible	Local	None	UPTOWN	1,000	18	Weak	39.7	64.7	54.2	12/13/2014	21.1	58.5	39.8	Very Poor		2016	AC - Mill and Overlay with Base Repairs	$47,488		
0000041480	2504422	PERRIER ST	ROBERT ST	SONIAT ST	301	2	686	Flexible	Local	None	UPTOWN	1,000	18	Weak	19.5	68.9	44.2	12/13/2014	11.8	63.2	37.5	Very Poor		2016	AC - Mill and Overlay with Base Repairs	$42,210		
0000041490	2504385	PERRIER ST	SONIAT ST	DUFOSSAT ST	300	2	786	Flexible	Local	None	UPTOWN	1,000	18	Weak	8.6	39.2	23.9	12/13/2014	5.2	26.3	15.8	Very Poor		2016	AC - Reconstruction (Minor Collector/Local)	$224,872		
0000041500	2504383	PERRIER ST	DUFOSSAT ST	BELLECASTLE ST	349	2	931	Flexible	Local	None	UPTOWN	1,000	18	Weak	8.6	27.6	18.1	12/13/2014	5.2	16.6	10.9	Very Poor		2016	AC - Reconstruction (Minor Collector/Local)	$266,147		
0000041510	2501705	PERRIER ST	BELLECASTLE ST	VALMONT ST	77	2	120	Flexible	Local	None	UPTOWN	1,000	18	Weak	7.8	61.4	34.6	12/13/2014	4.7	54.5	29.6	Very Poor		2016	AC - Mill and Overlay with Base Repairs	$7,370		
0000041520	2502010	PERRIER ST	VALMONT ST	LEONTINE ST	328	2	931	Flexible	Local	None	UPTOWN	1,000	18	Weak	17.1	50.6	33.9	12/13/2014	10.4	41.7	26.1	Very Poor		2016	AC - Mill and Overlay with Base Repairs	$57,292		
0000041530	2501519	PERRIER ST	LEONTINE ST	JEFFERSON AVE	279	2	841	Flexible	Local	None	UPTOWN	1,000	18	Weak	17.8	29.9	23.9	12/13/2014	10.9	18.3	14.6	Very Poor		2016	AC - Reconstruction (Minor Collector/Local)	$240,505		
0000041540	2500154	PERRIER ST	JEFFERSON AVE	OCTAVIA ST	320	2	911	Flexible	Local	None	AUDUBON	1,000	18	Weak	34.9	32.2	33.6	12/13/2014	22.1	20.0	21.1	Very Poor		2016	AC - Reconstruction (Minor Collector/Local)	$260,396		
0000041550	2501648	PERRIER ST	OCTAVIA ST	JOSEPH ST	321	2	944	Flexible	Local	None	AUDUBON	1,000	18	Weak	33.2	27.5	30.4	12/13/2014	20.8	16.6	18.7	Very Poor		2016	AC - Reconstruction (Minor Collector/Local)	$270,088		
0000041560	2501917	PERRIER ST	JOSEPH ST	ARABELLA ST	290	2	637	Flexible	Local	None	AUDUBON	1,000	18	Weak	20.2	55.5	37.9	12/13/2014	12.3	47.5	29.9	Very Poor		2016	AC - Mill and Overlay with Base Repairs	$39,216		
0000041570	2501912	PERRIER ST	ARABELLA ST	NASHVILLE AVE	309	2	805	Flexible	Local	None	AUDUBON	1,000	18	Weak	23.0	86.4	54.7	12/13/2014	13.9	82.8	48.4	Poor		2016	AC - Mill and Overlay	$32,977		
0000041580	2501699	PERRIER ST	NASHVILLE AVE	ELEONORE ST	307	2	815	Rigid	Local	None	AUDUBON	1,000	22	Weak	28.2	83.1	55.7	12/13/2014	24.0	77.9	51.0	Poor		2016	PCC - Crack/Joint Sealing	$12,549		
0000041590	2501693	PERRIER ST	ELEONORE ST	STATE ST	416	2	1,154	Flexible	Local	None	AUDUBON	1,000	18	Weak	60.8	84.9	72.9	12/13/2014	53.7	81.0	67.4	Fair		2020	AC - Mill and Overlay	$52,184		
0000041600	2501835	PERRIER ST	WEBSTER ST	STATE ST	560	1	1,496	Flexible	Local	None	AUDUBON	1,000	18	Weak	28.3	25.3	26.8	12/13/2014	17.2	15.3	16.3	Very Poor		2016	AC - Reconstruction (Minor Collector/Local)	$427,946		
0000041610	2501412	PERRIER ST	WEBSTER ST	HENRY CLAY AVE	340	2	1,043	Flexible	Local	None	AUDUBON	1,000	18	Weak	20.5	7.8	14.2	12/13/2014	12.4	4.7	8.6	Failure		2016	AC - Reconstruction (Minor Collector/Local)	$298,177		
0000041620	2501405	PERRIER ST	HENRY CLAY AVE	CALHOUN ST	339	2	1,065	Flexible	Local	None	AUDUBON	1,000	18	Weak	23.1	18.6	20.9	12/13/2014	14.0	11.3	12.7	Very Poor		2016	AC - Reconstruction (Minor Collector/Local)	$304,532		
0000041630	2500316	PERRIER ST	CALHOUN ST	EXPOSITION BLVD	309	2	908	Rigid	Local	None	AUDUBON	1,000	18	Weak	31.7	97.7	64.7	12/13/2014	27.2	96.6	61.9	Fair		2022	PCC - Crack/Joint Sealing	$16,220		
0000041640	2506581	MARGARET PL	CALLIOPE ST	CLIO ST	267	2	1,189	Composite	Local	None	CENTRAL CITY	1,000	26	Weak	47.8	75.8	61.8	12/19/2014	42.5	69.7	56.1	Fair		2017	AC - Mill and Overlay	$49,908		
0000041650	2505855	PRYTANIA ST	CLIO ST	ERATO ST	364	2	1,555	Composite	Local	None	CENTRAL CITY	1,000	26	Weak	44.2	54.3	49.3	12/19/2014	39.4	48.7	44.1	Poor		2016	AC - Mill and Overlay	$63,678		
0000041660	2529934	PRYTANIA ST	ERATO ST	THALIA ST	300	2	1,284	Composite	Local	None	CENTRAL CITY	1,000	26	Weak	43.5	61.8	52.7	12/19/2014	38.8	55.4	47.1	Poor		2016	AC - Mill and Overlay	$52,578		
0000041670	2505951	PRYTANIA ST	THALIA ST	MELPOMENE ST	311	2	1,350	Composite	Local	None	CENTRAL CITY	1,000	26	Weak	42.6	60.0	51.3	12/19/2014	38.0	53.7	45.9	Poor		2016	AC - Mill and Overlay	$55,313		
0000041680	2505541	PRYTANIA ST	MELPOMENE ST	TERPSICHORE ST	307	2	1,176	Composite	Local	None	CENTRAL CITY	1,000	26	Weak	41.3	64.9	53.1	12/19/2014	36.8	58.4	47.6	Poor		2016	AC - Mill and Overlay	$48,186		
0000041690	2505537	PRYTANIA ST	TERPSICHORE ST	EUTERPE ST	303	2	1,276	Composite	Local	None	CENTRAL CITY	1,000	26	Weak	26.9	54.9	40.9	12/19/2014	23.0	49.3	36.2	Very Poor		2016	AC - Mill and Overlay with Base Repairs	$78,493		
0000041700	2505543	PRYTANIA ST	EUTERPE ST	POLYMNIA ST	298	2	1,328	Composite	Local	None	CENTRAL CITY	1,000	26	Weak	36.3	65.6	51.0	12/19/2014	31.6	59.1	45.4	Poor		2016	AC - Mill and Overlay	$54,412		
0000041710	2505535	PRYTANIA ST	POLYMNIA ST	URANIA ST	367	2	1,590	Composite	Local	None	CENTRAL CITY	1,000	26	Weak	45.6	55.6	50.6	12/19/2014	40.6	49.9	45.3	Poor		2016	AC - Mill and Overlay	$65,138		
0000041720	2505468	PRYTANIA ST	URANIA ST	FELICITY ST	66	2	270	Composite	Local	None	CENTRAL CITY	1,000	26	Weak	24.0	57.2	40.6	12/19/2014	20.2	51.2	35.7	Very Poor		2016	AC - Mill and Overlay with Base Repairs	$16,586		
0000041730	2505548	PRYTANIA ST	FELICITY ST	ST MARY ST	270	2	1,130	Composite	Local	None	LOWER GARDEN DISTRICT	1,000	26	Weak	58.2	42.9	50.6	12/19/2014	52.1	38.3	45.2	Poor		2016	AC - Mill and Overlay	$46,302		
0000041740	2505519	PRYTANIA ST	ST MARY ST	ST ANDREW ST	275	2	1,149	Composite	Local	None	LOWER GARDEN DISTRICT	1,000	26	Weak	49.0	30.2	39.6	12/19/2014	43.5	26.2	34.9	Very Poor		2016	AC - Mill and Overlay with Base Repairs	$70,692		
0000041750	2505521	PRYTANIA ST	ST ANDREW ST	JOSEPHINE ST	374	2	1,657	Composite	Local	None	LOWER GARDEN DISTRICT	1,000	26	Weak	46.5	53.9	50.2	12/19/2014	41.4	48.3	44.9	Poor		2016	AC - Mill and Overlay	$67,860		
0000041760	2505513	PRYTANIA ST	JOSEPHINE ST	JACKSON AVE	374	2	1,613	Composite	Local	None	LOWER GARDEN DISTRICT	1,000	26	Weak	45.8	53.1	49.5	12/19/2014	40.8	47.6	44.2	Poor		2016	AC - Mill and Overlay	$66,058		
0000041770	2505509	PRYTANIA ST	JACKSON AVE	PHILIP ST	375	2	1,685	Composite	Local	None	LOWER GARDEN DISTRICT	1,000	26	Weak	46.0	57.7	51.9	12/19/2014	40.9	51.6	46.3	Poor		2016	AC - Mill and Overlay	$69,034		
0000041780	2505194	PRYTANIA ST	PHILIP ST	1ST ST	468	2	1,994	Composite	Local	None	LOWER GARDEN DISTRICT	1,000	26	Weak	55.7	49.7	52.7	12/19/2014	49.9	44.2	47.1	Poor		2016	AC - Mill and Overlay	$81,659		
0000041790	2505188	PRYTANIA ST	1ST ST	2ND ST	304	2	1,378	Composite	Local	None	GARDEN DISTRICT	1,000	26	Weak	52.7	68.3	60.5	12/19/2014	47.2	61.9	54.6	Poor		2016	AC - Mill and Overlay	$56,460		
0000041800	2505190	PRYTANIA ST	2ND ST	3RD ST	304	2	1,325	Composite	Local	None	GARDEN DISTRICT	1,000	26	Weak	65.5	71.6	68.6	12/19/2014	59.0	65.3	62.2	Fair		2019	AC - Mill and Overlay	$58,434		
0000041810	2505420	PRYTANIA ST	3RD ST	4TH ST	305	2	1,327	Composite	Local	None	GARDEN DISTRICT	1,000	26	Weak	59.9	71.2	65.6	12/19/2014	53.6	64.9	59.3	Fair		2018	AC - Mill and Overlay	$57,095		
0000041820	2505418	PRYTANIA ST	4TH ST	WASHINGTON AVE	317	2	1,426	Composite	Local	None	GARDEN DISTRICT	1,000	26	Weak	44.1	74.1	59.1	12/19/2014	39.3	67.9	53.6	Poor		2016	AC - Mill and Overlay	$58,412		
0000041830	2505163	PRYTANIA ST	WASHINGTON AVE	CONERY ST	263	2	1,182	Composite	Local	None	GARDEN DISTRICT	1,000	26	Weak	71.7	77.0	74.4	12/19/2014	65.4	71.1	68.3	Fair		2021	AC - Mill and Overlay	$54,775		
0000041840	2505422	PRYTANIA ST	CONERY ST	6TH ST	261	2	1,079	Composite	Local	None	GARDEN DISTRICT	1,000	26	Weak	66.5	81.8	74.2	12/19/2014	60.0	76.9	68.5	Fair		2021	AC - Mill and Overlay	$50,002		
0000041850	2504201	PRYTANIA ST	6TH ST	7TH ST	303	2	1,322	Composite	Local	None	GARDEN DISTRICT	1,000	26	Weak	66.9	72.4	69.7	12/19/2014	60.4	66.2	63.3	Fair		2019	AC - Mill and Overlay	$58,301		
0000041860	2504199	PRYTANIA ST	7TH ST	8TH ST	305	2	1,478	Composite	Local	None	GARDEN DISTRICT	1,000	26	Weak	56.3	69.1	62.7	12/19/2014	50.4	62.7	56.6	Fair		2017	AC - Mill and Overlay	$62,032		
0000041870	2504191	PRYTANIA ST	8TH ST	HARMONY ST	207	2	699	Composite	Local	None	GARDEN DISTRICT	1,000	26	Weak	57.8	69.9	63.9	12/19/2014	51.7	63.5	57.6	Fair		2017	AC - Mill and Overlay	$29,355		
0000041880	2504197	PRYTANIA ST	HARMONY ST	PLEASANT ST	280	2	1,238	Composite	Local	None	GARDEN DISTRICT	1,000	26	Weak	66.0	37.2	51.6	12/19/2014	59.5	32.5	46.0	Poor		2016	AC - Mill and Overlay	$50,703		
0000041890	2504195	PRYTANIA ST	PLEASANT ST	TOLEDANO ST	79	2	347	Composite	Local	None	GARDEN DISTRICT	1,000	26	Weak	75.3	73.3	74.3	12/19/2014	69.2	67.1	68.2	Fair		2021	AC - Mill and Overlay	$16,075		
0000041900	2504193	PRYTANIA ST	TOLEDANO ST	LOUISIANA AVE	371	2	1,629	Composite	Local	None	TOURO	1,000	26	Weak	59.9	57.5	58.7	12/19/2014	53.6	51.5	52.6	Poor		2016	AC - Mill and Overlay	$66,709		
0000041910	2504346	PRYTANIA ST	LOUISIANA AVE	DELACHAISE ST	376	2	1,604	Composite	Minor Collector	None	TOURO	2,500	26	Weak	26.4	33.2	29.8	12/13/2014	22.4	28.7	25.6	Very Poor		2016	AC - Mill and Overlay with Base Repairs	$98,688		
0000041920	2504336	PRYTANIA ST	DELACHAISE ST	ALINE ST	99	2	379	Composite	Minor Collector	None	TOURO	2,500	26	Weak	23.9	53.0	38.5	12/13/2014	20.1	47.4	33.8	Very Poor		2016	AC - Mill and Overlay with Base Repairs	$23,334		
0000041930	2504335	PRYTANIA ST	ALINE ST	FOUCHER ST	312	2	1,180	Composite	Minor Collector	None	TOURO	2,500	26	Weak	37.2	39.6	38.4	12/13/2014	32.5	35.0	33.8	Very Poor		2016	AC - Mill and Overlay with Base Repairs	$72,586		
0000041940	2504739	PRYTANIA ST	FOUCHER ST	ANTONINE ST	311	2	1,240	Composite	Minor Collector	None	TOURO	2,500	26	Weak	53.7	32.1	42.9	12/13/2014	48.1	27.8	38.0	Very Poor		2016	AC - Mill and Overlay with Base Repairs	$76,271		
0000041950	2504734	PRYTANIA ST	ANTONINE ST	AMELIA ST	99	2	399	Composite	Minor Collector	None	TOURO	2,500	26	Weak	60.5	51.7	56.1	12/13/2014	54.1	46.2	50.2	Poor		2016	AC - Mill and Overlay	$16,324		
0000041960	2504733	PRYTANIA ST	AMELIA ST	PENISTON ST	267	2	1,082	Composite	Minor Collector	None	TOURO	2,500	26	Weak	40.3	35.9	38.1	12/13/2014	35.8	31.2	33.5	Very Poor		2016	AC - Mill and Overlay with Base Repairs	$66,556		
0000041970	2504719	PRYTANIA ST	PENISTON ST	GENERAL TAYLOR ST	268	2	1,119	Composite	Minor Collector	None	TOURO	2,500	26	Weak	54.8	40.9	47.9	12/13/2014	49.2	36.4	42.8	Poor		2016	AC - Mill and Overlay	$45,847		
0000041980	2504576	PRYTANIA ST	GENERAL TAYLOR ST	CONSTANTINOPLE ST	392	2	1,596	Composite	Minor Collector	None	TOURO	2,500	26	Weak	47.5	47.8	47.7	12/13/2014	42.2	42.5	42.4	Poor		2016	AC - Mill and Overlay	$65,366		
0000041990	2504676	PRYTANIA ST	CONSTANTINOPLE ST	MARENGO ST	363	2	1,421	Composite	Minor Collector	None	TOURO	2,500	26	Weak	41.8	49.9	45.9	12/13/2014	37.2	44.4	40.8	Poor		2016	AC - Mill and Overlay	$58,198		
0000042000	2504553	PRYTANIA ST	MARENGO ST	MILAN ST	359	2	1,457	Composite	Minor Collector	None	TOURO	2,500	26	Weak	52.6	55.2	53.9	12/13/2014	47.1	49.5	48.3	Poor		2016	AC - Mill and Overlay	$59,668		
0000042010	2504551	PRYTANIA ST	MILAN ST	GENERAL PERSHING ST	350	2	1,431	Composite	Minor Collector	None	TOURO	2,500	26	Weak	65.7	51.8	58.8	12/13/2014	59.2	46.3	52.8	Poor		2016	AC - Mill and Overlay	$58,617		
0000042020	2504547	PRYTANIA ST	GENERAL PERSHING ST	NAPOLEON AVE	361	2	1,427	Composite	Minor Collector	None	TOURO	2,500	26	Weak	48.9	51.7	50.3	12/13/2014	43.4	46.2	44.8	Poor		2016	AC - Mill and Overlay	$58,453		
0000042030	2504398	PRYTANIA ST	NAPOLEON AVE	JENA ST	361	2	1,513	Flexible	Minor Collector	None	UPTOWN	2,500	18	Weak	48.7	39.7	44.2	12/13/2014	39.3	26.8	33.1	Very Poor		2016	AC - Mill and Overlay with Base Repairs	$93,069		
0000042040	2504508	PRYTANIA ST	JENA ST	CADIZ ST	352	2	1,069	Flexible	Minor Collector	None	UPTOWN	2,500	18	Weak	62.8	61.4	62.1	12/13/2014	56.2	54.5	55.4	Fair		2017	AC - Mill and Overlay	$44,894		

DRAFT

Stantec

Appendix A RoadMatrix Section Attributes

															Field Measured Conditions				2016 Predicted Conditions									
SectionID	SEGMENTID	Street	From	To	Length (ft)	Lanes	Area (yd^2)	Pavement Type	Functional Class	FHWA Route	Neighborhood	AADT	EGT	Subgrade Strength	RCI	SDI	PCI	PCI Date	RCIYr1	SDIYr1	PCIYr1	PCI Class	Destroyed Road	Need Year (Adjusted)	Need Recommended Rehab (PCI Trigger)	Need Cost (PCI Trigger)	Last Rehab	Last Rehab Date
0000042050	2504506	PRYTANIA ST	CADIZ ST	VALENCE ST	359	2	1,350	Flexible	Minor Collector	None	UPTOWN	2,500	18	Weak	63.6	59.7	61.7	12/13/2014	57.2	52.5	54.9	Poor		2016	AC - Mill and Overlay	$55,304		
0000042060	2504443	PRYTANIA ST	VALENCE ST	BORDEAUX ST	362	2	1,406	Flexible	Minor Collector	None	UPTOWN	2,500	18	Weak	60.9	52.5	56.7	12/13/2014	53.9	43.9	48.9	Poor		2016	AC - Mill and Overlay	$57,597		
0000042070	2504441	PRYTANIA ST	BORDEAUX ST	UPPERLINE ST	369	2	1,415	Flexible	Minor Collector	None	UPTOWN	2,500	18	Weak	54.9	52.0	53.5	12/13/2014	46.8	43.3	45.1	Poor		2016	AC - Mill and Overlay	$57,952		
0000042080	2504324	PRYTANIA ST	UPPERLINE ST	ROBERT ST	376	2	1,410	Flexible	Minor Collector	None	UPTOWN	2,500	18	Weak	75.1	72.7	73.9	12/13/2014	70.1	67.3	68.7	Fair		2021	AC - Mill and Overlay	$65,341		
0000042090	2504420	PRYTANIA ST	ROBERT ST	SONIAT ST	301	2	1,136	Flexible	Minor Collector	None	UPTOWN	2,500	18	Weak	65.2	86.7	76.0	12/13/2014	59.1	83.1	71.1	Good		2022	AC - Mill and Overlay	$53,981		
0000042100	2504382	PRYTANIA ST	SONIAT ST	DUFOSSAT ST	301	2	1,158	Flexible	Minor Collector	None	UPTOWN	2,500	18	Weak	55.9	89.0	72.5	12/13/2014	48.0	85.6	66.8	Fair		2020	AC - Mill and Overlay	$52,364		
0000042110	2504372	PRYTANIA ST	DUFOSSAT ST	VALMONT ST	399	2	1,524	Flexible	Minor Collector	None	UPTOWN	2,500	18	Weak	62.6	65.1	63.9	12/13/2014	55.9	58.9	57.4	Fair		2017	AC - Mill and Overlay	$63,973		
0000042120	2502006	PRYTANIA ST	VALMONT ST	LEONTINE ST	323	2	1,246	Flexible	Minor Collector	None	UPTOWN	2,500	18	Weak	62.6	54.9	58.8	12/13/2014	55.9	46.8	51.4	Poor		2016	AC - Mill and Overlay	$51,039		
0000042130	2501966	PRYTANIA ST	LEONTINE ST	JEFFERSON AVE	263	2	995	Flexible	Minor Collector	None	UPTOWN	2,500	18	Weak	48.1	46.4	47.3	12/13/2014	38.4	36.2	37.3	Very Poor		2016	AC - Mill and Overlay with Base Repairs	$61,209		
0000042140	2500156	PRYTANIA ST	JEFFERSON AVE	OCTAVIA ST	322		1,276	Unknown/Undefined	Local	None	AUDUBON	1,000	26	Weak								No Data						
0000042150	2501652	PRYTANIA ST	OCTAVIA ST	JOSEPH ST	319		1,317	Unknown/Undefined	Local	None	AUDUBON	1,000	26	Weak								No Data						
0000042160	2501613	PRYTANIA ST	JOSEPH ST	ARABELLA ST	289		836	Unknown/Undefined	Local	None	AUDUBON	1,000	26	Weak								No Data						
0000042170	2501915	PRYTANIA ST	ARABELLA ST	NASHVILLE AVE	309		906	Unknown/Undefined	Local	None	AUDUBON	1,000	26	Weak								No Data						
0000042180	2501566	PRYTANIA ST	NASHVILLE AVE	ELEONORE ST	307	2	849	Composite	Local	None	AUDUBON	1,000	26	Weak	13.5	27.8	20.7	12/13/2014	10.5	25.9	17.2	Very Poor		2016	PCC - Reconstruction (Minor Collector/Local)	$409,384		
0000042190	2501561	PRYTANIA ST	ELEONORE ST	STATE ST	384	2	1,150	Composite	Local	None	AUDUBON	1,000	26	Weak	9.6	30.9	20.3	12/13/2014	6.6	26.8	16.7	Very Poor		2016	PCC - Reconstruction (Minor Collector/Local)	$554,468		
0000042200	2501553	PRYTANIA ST	STATE ST	WEBSTER ST	546	2	1,364	Composite	Local	None	AUDUBON	1,000	26	Weak	25.0	68.3	46.7	12/13/2014	21.1	61.9	41.5	Poor		2016	AC - Mill and Overlay	$55,859		
0000042210	2501502	PRYTANIA ST	WEBSTER ST	HENRY CLAY AVE	329	2	935	Composite	Local	None	AUDUBON	1,000	26	Weak	3.3	27.5	15.4	12/13/2014	0.3	23.6	12.0	Very Poor		2016	PCC - Reconstruction (Minor Collector/Local)	$450,890		
0000042220	2501404	PRYTANIA ST	HENRY CLAY AVE	CALHOUN ST	332	2	987	Composite	Local	None	AUDUBON	1,000	26	Weak	3.8	51.2	27.5	12/13/2014	0.8	45.7	23.3	Very Poor		2016	PCC - Reconstruction (Minor Collector/Local)	$475,794		
0000042230	2501399	PRYTANIA ST	CALHOUN ST	EXPOSITION BLVD	295	2	1,012	Rigid	Local	None	AUDUBON	1,000	26	Weak	38.3	55.9	47.1	12/13/2014	33.7	50.1	41.9	Poor		2016	PCC - Crack/Joint Sealing	$15,589		
0000042240	2562521	PRYTANIA ST	EXPOSITION BLVD	START OF ONEWAY	40		127	Unknown/Undefined	Local	None	AUDUBON	1,000		Weak								No Data						
0000042250	2524883	PRYTANIA ST	START OF ONEWAY	INTERNATIONAL DR	138		592	Unknown/Undefined	Local	None	AUDUBON	1,000		Weak								No Data						
0000042260	2561529	PRYTANIA ST	END OF ONEWAY	INTERNATIONAL DR	138		305	Unknown/Undefined	Local	None	AUDUBON	1,000		Weak								No Data						
0000042270	2503582	PITT ST	DEAD END	PENISTON ST	117		340	Unknown/Undefined	Local	None	TOURO	1,000		Weak								No Data						
0000042280	2504717	PITT ST	PENISTON ST	GENERAL TAYLOR ST	267	2	782	Flexible	Local	None	TOURO	1,000	18	Weak	21.4	47.4	34.4	12/13/2014	13.0	37.5	25.3	Very Poor		2016	AC - Mill and Overlay with Base Repairs	$48,138		
0000042290	2504574	PITT ST	GENERAL TAYLOR ST	CONSTANTINOPLE ST	361	2	1,007	Flexible	Local	None	TOURO	1,000	18	Weak	54.9	28.0	41.5	12/13/2014	46.8	16.9	31.9	Very Poor		2016	AC - Mill and Overlay with Base Repairs	$61,948		
0000042300	2504674	PITT ST	CONSTANTINOPLE ST	MARENGO ST	358	2	1,050	Flexible	Local	None	TOURO	1,000	18	Weak	56.4	66.7	61.6	12/13/2014	48.6	60.8	54.7	Poor		2016	AC - Mill and Overlay	$42,998		
0000042310	2504667	PITT ST	MARENGO ST	MILAN ST	361	2	980	Flexible	Local	None	TOURO	1,000	18	Weak	47.1	64.3	55.7	12/13/2014	37.1	58.0	47.6	Poor		2016	AC - Mill and Overlay	$40,135		
0000042320	2504549	PITT ST	MILAN ST	GENERAL PERSHING ST	350	2	861	Flexible	Local	None	TOURO	1,000	18	Weak	45.7	40.9	43.3	12/13/2014	35.3	28.2	31.8	Very Poor		2016	AC - Mill and Overlay with Base Repairs	$52,978		
0000042330	2504397	PITT ST	GENERAL PERSHING ST	NAPOLEON AVE	362	2	1,054	Flexible	Local	None	TOURO	1,000	18	Weak	14.6	36.3	25.5	12/13/2014	8.9	23.5	16.2	Very Poor		2016	AC - Reconstruction (Minor Collector/Local)	$301,481		
0000042340	2504519	PITT ST	JENA ST	CADIZ ST	351	2	985	Flexible	Local	None	UPTOWN	1,000	18	Weak	21.3	0.0	10.7	12/13/2014	12.9	0.0	6.5	Failure		2016	AC - Reconstruction (Minor Collector/Local)	$281,717		
0000042350	2504501	PITT ST	CADIZ ST	VALENCE ST	359	2	1,073	Flexible	Local	None	UPTOWN	1,000	18	Weak	16.5	0.0	8.3	12/13/2014	10.1	0.0	5.1	Failure		2016	AC - Reconstruction (Minor Collector/Local)	$306,978		
0000042360	2504500	PITT ST	VALENCE ST	BORDEAUX ST	362	2	1,091	Flexible	Local	None	UPTOWN	1,000	18	Weak	22.5	40.3	31.4	12/13/2014	13.6	27.4	20.5	Very Poor		2016	AC - Reconstruction (Minor Collector/Local)	$312,062		
0000042370	2504439	PITT ST	BORDEAUX ST	UPPERLINE ST	359	2	1,122	Flexible	Local	None	UPTOWN	1,000	18	Weak	31.1	46.4	38.8	12/13/2014	19.2	36.2	27.7	Very Poor		2016	AC - Mill and Overlay with Base Repairs	$69,017		
0000042380	2504317	PITT ST	UPPERLINE ST	ROBERT ST	356	2	1,065	Flexible	Local	None	UPTOWN	1,000	18	Weak	27.2	20.2	23.7	12/13/2014	16.4	12.3	14.4	Very Poor		2016	AC - Reconstruction (Minor Collector/Local)	$304,532		
0000042390	2504418	PITT ST	ROBERT ST	SONIAT ST	299	2	866	Flexible	Local	None	UPTOWN	1,000	18	Weak	46.8	51.3	49.1	12/13/2014	36.8	42.5	39.7	Very Poor		2016	AC - Mill and Overlay with Base Repairs	$53,313		
0000042400	2504376	PITT ST	SONIAT ST	DUFOSSAT ST	299	2	948	Flexible	Local	None	UPTOWN	1,000	18	Weak	77.1	81.3	79.2	12/13/2014	72.4	77.2	74.8	Good		2023	AC - Mill and Overlay	$46,177		
0000042410	2504370	PITT ST	DUFOSSAT ST	VALMONT ST	374	2	1,032	Flexible	Local	None	UPTOWN	1,000	18	Weak	51.5	89.3	70.4	12/13/2014	42.7	86.0	64.4	Fair		2019	AC - Mill and Overlay	$45,510		
0000042420	2502008	PITT ST	VALMONT ST	LEONTINE ST	327	2	799	Flexible	Local	None	UPTOWN	1,000	18	Weak	44.3	84.3	64.3	12/13/2014	33.2	80.4	56.8	Fair		2017	AC - Mill and Overlay	$33,558		
0000042430	2501964	PITT ST	LEONTINE ST	JEFFERSON AVE	240	2	639	Flexible	Local	None	UPTOWN	1,000	18	Weak	40.0	97.0	68.5	12/13/2014	27.1	94.1	60.6	Fair		2018	AC - Mill and Overlay	$27,517		
0000042440	2500155	PITT ST	JEFFERSON AVE	OCTAVIA ST	320	2	769	Flexible	Local	None	AUDUBON	1,000	18	Weak	30.9	84.0	57.5	12/13/2014	19.0	80.1	49.6	Poor		2016	AC - Mill and Overlay	$31,484		
0000042450	2506373	PITT ST	OCTAVIA ST	JOSEPH ST	318	2	881	Flexible	Local	None	AUDUBON	1,000	18	Weak	25.3	91.0	58.2	12/13/2014	15.3	87.9	51.6	Poor		2016	AC - Mill and Overlay	$34,023		
0000042460	2501742	PITT ST	JOSEPH ST	ARABELLA ST	288	2	1,016	Flexible	Local	None	AUDUBON	1,000	18	Weak	14.9	38.0	26.5	12/13/2014	9.1	25.2	17.2	Very Poor		2016	AC - Reconstruction (Minor Collector/Local)	$290,455		
0000042470	2501736	PITT ST	ARABELLA ST	NASHVILLE AVE	313	2	855	Flexible	Local	None	AUDUBON	1,000	18	Weak	2.8	33.0	17.9	12/13/2014	1.5	20.6	11.1	Very Poor		2016	AC - Reconstruction (Minor Collector/Local)	$244,477		
0000042480	2501564	PITT ST	NASHVILLE AVE	ELEONORE ST	303	2	766	Flexible	Local	None	AUDUBON	1,000	18	Weak	10.9	31.9	21.4	12/13/2014	6.6	19.8	13.2	Very Poor		2016	AC - Reconstruction (Minor Collector/Local)	$218,930		
0000042490	2501560	PITT ST	ELEONORE ST	STATE ST	358	2	938	Flexible	Local	None	AUDUBON	1,000	18	Weak	13.3	47.6	30.5	12/13/2014	8.1	37.8	23.0	Very Poor		2016	AC - Reconstruction (Minor Collector/Local)	$268,117		
0000042500	2501550	PITT ST	STATE ST	WEBSTER ST	525	2	1,417	Flexible	Local	None	AUDUBON	1,000	18	Weak	16.9	15.2	16.1	12/13/2014	10.3	9.3	9.8	Failure		2016	AC - Reconstruction (Minor Collector/Local)	$405,195		
0000042510	2501410	PITT ST	WEBSTER ST	HENRY CLAY AVE	326	2	788	Flexible	Local	None	AUDUBON	1,000	18	Weak	14.1	3.7	8.9	12/13/2014	8.6	2.1	5.4	Failure		2016	AC - Reconstruction (Minor Collector/Local)	$225,412		
0000042520	2501408	PITT ST	HENRY CLAY AVE	CALHOUN ST	322	2	797	Flexible	Local	None	AUDUBON	1,000	18	Weak	14.9	3.8	9.4	12/13/2014	9.1	2.1	5.6	Failure		2016	AC - Reconstruction (Minor Collector/Local)	$227,859		
0000042530	2501401	PITT ST	CALHOUN ST	EXPOSITION BLVD	285	2	747	Flexible	Local	None	AUDUBON	1,000	18	Weak	30.0	29.0	29.5	12/13/2014	18.4	17.7	18.1	Very Poor		2016	AC - Reconstruction (Minor Collector/Local)	$213,623		
0000042540	2504374	ATLANTA ST	SONIAT ST	DUFOSSAT ST	297	2	691	Flexible	Local	None	UPTOWN	1,000	18	Weak	0.5	1.7	1.1	12/13/2014	0.1	0.7	0.4	Failure		2016	AC - Reconstruction (Minor Collector/Local)	$197,609		
0000042550	2504368	ATLANTA ST	DUFOSSAT ST	VALMONT ST	340	2	563	Flexible	Local	None	UPTOWN	1,000	18	Weak	2.0	12.6	7.3	12/13/2014	0.9	7.6	4.3	Failure		2016	AC - Reconstruction (Minor Collector/Local)	$160,877		
0000042560	2503360	BLANC PL	DUFOSSAT ST	VALMONT ST	326	2	820	Flexible	Local	None	UPTOWN	1,000	18	Weak	18.1	65.3	41.7	12/13/2014	11.0	59.2	35.1	Very Poor		2016	AC - Mill and Overlay with Base Repairs	$50,462		
0000042570	2501785	ATLANTA ST	LEONTINE ST	JEFFERSON AVE	216	1	496	Rigid	Local	None	UPTOWN	1,000	22	Weak	31.8	85.9	58.9	12/13/2014	27.3	81.9	54.6	Poor		2016	PCC - Crack/Joint Sealing	$7,643		
0000042580	2500150	ATLANTA ST	JEFFERSON AVE	OCTAVIA ST	324	2	712	Flexible	Local	None	AUDUBON	1,000	18	Weak	1.1	100.0	50.6	12/13/2014	0.3	97.1	48.7	Poor		2016	AC - Mill and Overlay	$29,167		
0000042590	2501747	ATLANTA ST	OCTAVIA ST	JOSEPH ST	318	2	689	Flexible	Local	None	AUDUBON	1,000	18	Weak	33.8	100.0	66.9	12/13/2014	21.2	97.1	59.2	Fair		2018	AC - Mill and Overlay	$29,635		
0000042600	2500151	GARFIELD ST	JEFFERSON AVE	OCTAVIA ST	321	2	699	Flexible	Local	None	AUDUBON	1,000	18	Weak	30.2	48.0	39.1	12/13/2014	18.5	38.3	28.4	Very Poor		2016	AC - Mill and Overlay with Base Repairs	$43,037		
0000042610	2501745	GARFIELD ST	OCTAVIA ST	JOSEPH ST	323	2	607	Flexible	Local	None	AUDUBON	1,000	18	Weak	9.3	13.1	11.2	12/13/2014	5.6	7.9	6.8	Failure		2016	AC - Reconstruction (Minor Collector/Local)	$173,555		
0000042620	2501741	GARFIELD ST	JOSEPH ST	ARABELLA ST	291	2	577	Flexible	Local	None	AUDUBON	1,000	18	Weak	46.2	10.8	28.5	12/13/2014	35.9	6.6	21.3	Very Poor		2016	AC - Reconstruction (Minor Collector/Local)	$165,135		
0000042630	2501735	GARFIELD ST	ARABELLA ST	NASHVILLE AVE	314	2	830	Flexible	Local	None	AUDUBON	1,000	18	Weak	12.9	24.8	18.9	12/13/2014	7.8	15.0	11.4	Very Poor		2016	AC - Reconstruction (Minor Collector/Local)	$237,264		
0000042640	2501731	GARFIELD ST	NASHVILLE AVE	ELEONORE ST	297	2	774	Flexible	Local	None	AUDUBON	1,000	18	Weak	13.8	22.3	18.1	12/13/2014	8.4	13.5	11.0	Very Poor		2016	AC - Reconstruction (Minor Collector/Local)	$221,313		
0000042650	2501556	GARFIELD ST	ELEONORE ST	STATE ST	326	2	748	Flexible	Local	None	AUDUBON	1,000	18	Weak	14.6	17.4	16.0	12/13/2014	8.9	10.6	9.8	Failure		2016	AC - Reconstruction (Minor Collector/Local)	$213,909		
0000042660	2501552	GARFIELD ST	STATE ST	WEBSTER ST	513	2	1,382	Flexible	Local	None	AUDUBON	1,000	18	Weak	49.5	79.1	64.3	12/13/2014	40.4	74.7	57.6	Fair		2017	AC - Mill and Overlay	$58,006		
0000042670	2501548	GARFIELD ST	WEBSTER ST	HENRY CLAY AVE	315	2	940	Flexible	Local	None	AUDUBON	1,000	18	Weak	52.1	53.8	53.0	12/13/2014	43.5	45.4	44.5	Poor		2016	AC - Mill and Overlay	$38,492		
0000042680	2501397	GARFIELD ST	HENRY CLAY AVE	CALHOUN ST	314	2	1,046	Flexible	Local	None	AUDUBON	1,000	18	Weak	36.0	65.3	50.7	12/13/2014	23.2	59.2	41.2	Poor		2016	AC - Mill and Overlay	$42,857		
0000042690	2501493	GARFIELD ST	CALHOUN ST	EXPOSITION BLVD	278	2	932	Flexible	Local	None	AUDUBON	1,000	18	Weak	35.4	74.7	55.1	12/13/2014	22.6	69.6	46.1	Poor		2016	AC - Mill and Overlay	$38,169		
0000042700	2501764	HURST ST	OCTAVIA ST	JOSEPH ST	322	2	800	Flexible	Local	None	AUDUBON	1,000	18	Weak	26.4	22.0	24.2	12/13/2014	15.9	13.3	14.6	Very Poor		2016	AC - Reconstruction (Minor Collector/Local)	$228,875		
0000042710	2501739	HURST ST	JOSEPH ST	ARABELLA ST	293	2	816	Flexible	Local	None	AUDUBON	1,000	18	Weak	29.8	18.1	24.0	12/13/2014	18.2	11.0	14.6	Very Poor		2016	AC - Reconstruction (Minor Collector/Local)	$233,419		
0000042720	2501733	HURST ST	ARABELLA ST	NASHVILLE AVE	308	2	883	Flexible	Local	None	AUDUBON	1,000	18	Weak	28.4	33.1	30.8	12/13/2014	17.2	20.7	19.0	Very Poor		2016	AC - Reconstruction (Minor Collector/Local)	$252,389		
0000042730	2501729	HURST ST	NASHVILLE AVE	ELEONORE ST	305	2	798	Flexible	Local	None	AUDUBON	1,000	18	Weak	19.3	20.6	20.0	12/13/2014	11.7	12.5	12.1	Very Poor		2016	AC - Reconstruction (Minor Collector/Local)	$228,335		
0000042740	2501558	HURST ST	ELEONORE ST	STATE ST	288	2	772	Flexible	Local	None	AUDUBON	1,000	18	Weak	15.6	14.2	14.9	12/13/2014	9.5	8.6	9.1	Failure		2016	AC - Reconstruction (Minor Collector/Local)	$220,741		
0000042750	2501555	HURST ST	STATE ST	WEBSTER ST	499	2	1,287	Flexible	Local	None	AUDUBON	1,000	18	Weak	26.4	23.8	25.1	12/13/2014	15.9	14.4	15.2	Very Poor		2016	AC - Reconstruction (Minor Collector/Local)	$368,018		
0000042760	2501506	HURST ST	WEBSTER ST	HENRY CLAY AVE	306	2	971	Flexible	Local	None	AUDUBON	1,000	18	Weak	30.7	32.7	31.7	12/13/2014	18.9	20.4	19.7	Very Poor		2016	AC - Reconstruction (Minor Collector/Local)	$277,777		
0000042770	2501395	HURST ST	HENRY CLAY AVE	CALHOUN ST	310	2	1,089	Flexible	Local	None	AUDUBON	1,000	18	Weak	24.4	41.1	32.8	12/13/2014	14.7	28.5	21.6	Very Poor		2016	AC - Reconstruction (Minor Collector/Local)	$311,554		
0000042780	2501393	HURST ST	CALHOUN ST	EXPOSITION BLVD	267	2	877	Flexible	Local	None	AUDUBON	1,000	18	Weak	21.9	43.3	32.6	12/13/2014	13.3	31.8	22.6	Very Poor		2016	AC - Reconstruction (Minor Collector/Local)	$250,705		
0000042790	2561534	BENJAMIN ST	ELEONORE ST	STATE ST	259	2	642	Flexible	Local	None	AUDUBON	1,000	18	Weak	31.9	64.6	48.3	12/13/2014	19.8	58.4	39.1	Very Poor		2016	AC - Mill and Overlay with Base Repairs	$39,489		
0000042800	2501546	BENJAMIN ST	STATE ST	WEBSTER ST	486	2	1,198	Flexible	Local	None	AUDUBON	1,000	18	Weak	32.7	64.7	48.7	12/13/2014	20.4	58.5	39.5	Very Poor		2016	AC - Mill and Overlay with Base Repairs	$73,728		
0000042810	2501533	BENJAMIN ST	WEBSTER ST	HENRY CLAY AVE	298	2	883	Flexible	Local	None	AUDUBON	1,000	18	Weak	27.2	51.1	39.2	12/13/2014	16.4	42.3	29.4	Very Poor		2016	AC - Mill and Overlay with Base Repairs	$54,359		
0000042820	2501500	BENJAMIN ST	HENRY CLAY AVE	CALHOUN ST	302	2	1,065	Flexible	Local	None	AUDUBON	1,000	18	Weak	19.1	59.2	39.2	12/13/2014	11.6	51.9	31.8	Very Poor		2016	AC - Mill and Overlay with Base Repairs	$65,530		
0000042830	2501497	BENJAMIN ST	CALHOUN ST	EXPOSITION BLVD	261	2	815	Flexible	Local	None	AUDUBON	1,000	18	Weak	49.6	67.6	58.6	12/13/2014	40.5	61.8	51.2	Poor		2016	AC - Mill and Overlay	$33,391		

DRAFT

Stantec

Appendix A RoadMatrix Section Attributes

															Field Measured Conditions				2016 Predicted Conditions									
SectionID	SEGMENTID	Street	From	To	Length (ft)	Lanes	Area (yd^2)	Pavement Type	Functional Class	FHWA Route	Neighborhood	AADT	EGT	Subgrade Strength	RCI	SDI	PCI	PCI Date	RCIYr1	SDIYr1	PCIYr1	PCI Class	Destroyed Road	Need Year (Adjusted)	Need Recommended Rehab (PCI Trigger)	Need Cost (PCI Trigger)	Last Rehab	Last Rehab Date
0000042840	2501496	CORALIE ST	CALHOUN ST	EXPOSITION BLVD	256	2	769	Flexible	Local	None	AUDUBON	1,000	18	Weak	25.9	70.8	48.4	12/13/2014	15.6	65.2	40.4	Poor		2016	AC - Mill and Overlay	$31,493		
0000042850	2503402	CARONDELET ST	ROBERT ST	UPPERLINE ST	348	1	1,130	Composite	Local	None	UPTOWN	1,000	26	Weak	48.7	76.2	62.5	12/17/2014	43.3	70.2	56.8	Fair		2017	AC - Mill and Overlay	$47,436		
0000042860	2503403	CARONDELET ST	UPPERLINE ST	BORDEAUX ST	275	1	999	Composite	Local	None	UPTOWN	1,000	26	Weak	44.0	86.3	65.2	12/17/2014	39.2	83.0	61.1	Fair		2019	AC - Mill and Overlay	$44,084		
0000042870	2503412	CARONDELET ST	BORDEAUX ST	VALENCE ST	360	1	1,164	Composite	Local	None	UPTOWN	1,000	26	Weak	47.9	94.2	71.1	12/17/2014	42.6	93.1	67.9	Fair		2024	AC - Mill and Overlay	$58,111		
0000042880	2503140	CARONDELET ST	VALENCE ST	CADIZ ST	363	1	1,106	Composite	Local	None	UPTOWN	1,000	26	Weak	69.8	97.3	83.6	12/17/2014	63.4	96.3	79.9	Good		2031	AC - Mill and Overlay	$65,629		
0000042890	2503142	CARONDELET ST	CADIZ ST	JENA ST	350	1	1,077	Composite	Local	None	UPTOWN	1,000	26	Weak	51.0	85.0	68.0	12/17/2014	45.5	81.0	63.3	Fair		2020	AC - Mill and Overlay	$48,702		
0000042900	2503535	CARONDELET ST	JENA ST	NAPOLEON AVE	362	1	1,158	Composite	Local	None	UPTOWN	1,000	26	Weak	75.7	97.0	86.4	12/17/2014	69.6	96.0	82.8	Good		2031	AC - Mill and Overlay	$68,667		
0000042910	2503539	CARONDELET ST	NAPOLEON AVE	GENERAL PERSHING ST	363	1	1,165	Composite	Local	None	MILAN	1,000	26	Weak	14.6	1.7	8.2	12/11/2014	11.6	0.0	5.8	Failure		2016	PCC - Reconstruction (Minor Collector/Local)	$561,644		
0000042920	2503556	CARONDELET ST	GENERAL PERSHING ST	MILAN ST	349	1	1,169	Composite	Local	None	MILAN	1,000	26	Weak	5.7	0.0	2.9	12/11/2014	2.7	0.0	1.4	Failure		2016	PCC - Reconstruction (Minor Collector/Local)	$563,358		
0000042930	2504159	CARONDELET ST	MILAN ST	PALM TER	252	1	844	Composite	Local	None	MILAN	1,000	26	Weak	3.3	0.0	1.7	12/11/2014	0.3	0.0	0.2	Failure		2016	PCC - Reconstruction (Minor Collector/Local)	$406,920		
0000042940	2504160	CARONDELET ST	PALM TER	MARENGO ST	109	1	351	Composite	Local	None	MILAN	1,000	26	Weak	5.4	5.8	5.6	12/11/2014	2.4	2.8	2.6	Failure		2016	PCC - Reconstruction (Minor Collector/Local)	$169,238		
0000042950	2504117	CARONDELET ST	MARENGO ST	CONSTANTINOPLE ST	360	1	1,273	Composite	Local	None	MILAN	1,000	26	Weak	5.9	0.0	3.0	12/11/2014	2.9	0.0	1.5	Failure		2016	PCC - Reconstruction (Minor Collector/Local)	$613,487		
0000042960	2504121	CARONDELET ST	GENERAL TAYLOR ST	CONSTANTINOPLE ST	270	1	911	Composite	Local	None	MILAN	1,000	26	Weak	5.8	0.0	2.9	12/11/2014	2.8	0.0	1.4	Failure		2016	PCC - Reconstruction (Minor Collector/Local)	$438,893		
0000042970	2503678	CARONDELET ST	GENERAL TAYLOR ST	PENISTON ST	261	1	856	Composite	Local	None	MILAN	1,000	26	Weak	7.1	18.4	12.8	12/11/2014	4.1	15.3	9.7	Failure		2016	PCC - Reconstruction (Minor Collector/Local)	$412,651		
0000042980	2503680	CARONDELET ST	PENISTON ST	AMELIA ST	260	1	823	Composite	Local	None	MILAN	1,000	26	Weak	5.4	0.0	2.7	12/11/2014	2.4	0.0	1.2	Failure		2016	PCC - Reconstruction (Minor Collector/Local)	$396,852		
0000042990	2503584	CARONDELET ST	AMELIA ST	FOUCHER ST	329	1	1,098	Composite	Local	None	MILAN	1,000	26	Weak	10.7	13.8	12.3	12/11/2014	7.7	10.8	9.3	Failure		2016	PCC - Reconstruction (Minor Collector/Local)	$529,457		
0000043000	2503586	CARONDELET ST	FOUCHER ST	DELACHAISE ST	335	1	1,251	Composite	Local	None	MILAN	1,000	26	Weak	28.6	44.9	36.8	12/11/2014	24.7	40.0	32.4	Very Poor		2016	AC - Mill and Overlay with Base Repairs	$76,954		
0000043010	2504167	CARONDELET ST	DELACHAISE ST	LOUISIANA AVE	376	1	1,237	Composite	Local	None	MILAN	1,000	26	Weak	12.3	46.4	29.4	12/11/2014	9.3	41.3	25.3	Very Poor		2016	AC - Mill and Overlay with Base Repairs	$76,093		
0000043020	2504291	CARONDELET ST	LOUISIANA AVE	TOLEDANO ST	370	1	1,268	Composite	Local	None	MILAN	1,000	26	Weak	48.5	56.3	52.4	12/08/2014	43.1	50.4	46.8	Poor		2016	AC - Mill and Overlay	$51,931		
0000043030	2504297	CARONDELET ST	TOLEDANO ST	HARMONY ST	262	1	786	Composite	Local	None	CENTRAL CITY	1,000	26	Weak	57.1	47.5	52.3	12/08/2014	51.1	42.2	46.7	Poor		2016	AC - Mill and Overlay	$32,180		
0000043040	2504362	CARONDELET ST	HARMONY ST	8TH ST	103	1	328	Composite	Local	None	CENTRAL CITY	1,000	26	Weak	43.2	47.6	55.4	12/08/2014	38.5	61.1	49.8	Poor		2016	AC - Mill and Overlay	$13,453		
0000043050	2503727	CARONDELET ST	8TH ST	7TH ST	305	1	1,024	Composite	Local	None	CENTRAL CITY	1,000	26	Weak	49.2	63.9	56.6	12/08/2014	38.5	57.4	48.0	Poor		2016	AC - Mill and Overlay	$41,933		
0000043060	2503733	CARONDELET ST	7TH ST	6TH ST	303	1	972	Composite	Local	None	CENTRAL CITY	1,000	26	Weak	59.9	49.4	54.7	12/08/2014	53.6	43.9	48.8	Poor		2016	AC - Mill and Overlay	$39,812		
0000043070	2503734	CARONDELET ST	6TH ST	CONERY ST	253	1	860	Composite	Local	None	CENTRAL CITY	1,000	26	Weak	50.2	54.5	52.4	12/08/2014	44.7	48.9	46.8	Poor		2016	AC - Mill and Overlay	$35,211		
0000043080	2503736	CARONDELET ST	CONERY ST	WASHINGTON AVE	260	1	855	Composite	Local	None	CENTRAL CITY	1,000	26	Weak	70.4	58.8	64.6	12/08/2014	64.1	52.6	58.4	Fair		2018	AC - Mill and Overlay	$36,774		
0000043090	2505405	CARONDELET ST	WASHINGTON AVE	4TH ST	320	1	1,069	Composite	Local	None	CENTRAL CITY	1,000	26	Weak	53.1	65.9	59.5	12/08/2014	47.6	59.4	53.5	Poor		2016	AC - Mill and Overlay	$43,776		
0000043100	2505345	CARONDELET ST	4TH ST	3RD ST	304	1	971	Composite	Local	None	CENTRAL CITY	1,000	26	Weak	35.0	59.2	47.1	12/08/2014	30.4	53.0	41.7	Poor		2016	AC - Mill and Overlay	$39,776		
0000043110	2505358	CARONDELET ST	3RD ST	2ND ST	309	1	982	Composite	Local	None	CENTRAL CITY	1,000	26	Weak	51.4	61.5	56.5	12/08/2014	45.9	55.1	50.5	Poor		2016	AC - Mill and Overlay	$40,204		
0000043120	2505360	CARONDELET ST	2ND ST	1ST ST	300	1	1,019	Composite	Local	None	CENTRAL CITY	1,000	26	Weak	57.3	61.7	59.5	12/08/2014	51.3	55.3	53.3	Poor		2016	AC - Mill and Overlay	$41,737		
0000043130	2505391	CARONDELET ST	1ST ST	PHILIP ST	228	1	776	Composite	Local	None	CENTRAL CITY	1,000	26	Weak	51.4	63.5	57.5	12/08/2014	45.9	57.0	51.5	Poor		2016	AC - Mill and Overlay	$31,802		
0000043140	2505398	CARONDELET ST	PHILIP ST	JACKSON AVE	575	1	1,857	Composite	Local	None	CENTRAL CITY	1,000	26	Weak	49.1	66.0	57.6	12/08/2014	43.6	59.5	51.6	Poor		2016	AC - Mill and Overlay	$76,070		
0000043150	2505401	CARONDELET ST	JACKSON AVE	JOSEPHINE ST	376	1	1,306	Composite	Local	None	CENTRAL CITY	1,000	26	Weak	26.2	0.0	13.1	12/08/2014	22.2	0.0	11.1	Very Poor		2016	PCC - Reconstruction (Minor Collector/Local)	$429,714		
0000043160	2505387	BRAINARD ST	ST ANDREW ST	JOSEPHINE ST	326	2	1,389	Rigid	Local	None	CENTRAL CITY	1,000	22	Weak	49.4	82.0	65.7	12/08/2014	43.6	76.5	60.1	Fair		2018	PCC - Crack/Joint Sealing	$22,478		
0000043170	2505383	BRAINARD ST	JOSEPHINE ST	JACKSON AVE	376	2	1,722	Rigid	Local	None	CENTRAL CITY	1,000	22	Weak	41.2	57.9	49.6	12/08/2014	36.3	51.4	43.9	Poor		2016	PCC - Crack/Joint Sealing	$26,530		
0000043180	2505389	BRAINARD ST	JACKSON AVE	PHILIP ST	550	2	2,372	Composite	Local	None	CENTRAL CITY	1,000	26	Weak	54.9	58.2	56.6	12/08/2014	49.3	52.1	50.7	Poor		2016	AC - Mill and Overlay	$97,146		
0000043190	2505354	BARONNE ST	PHILIP ST	1ST ST	229	1	695	Composite	Local	None	CENTRAL CITY	1,000	26	Weak	48.7	41.5	45.1	12/08/2014	43.3	37.0	40.2	Poor		2016	AC - Mill and Overlay	$28,462		
0000043200	2505352	BARONNE ST	1ST ST	2ND ST	304	1	896	Composite	Local	None	CENTRAL CITY	1,000	26	Weak	56.2	60.9	58.6	12/08/2014	50.4	54.5	52.5	Poor		2016	AC - Mill and Overlay	$36,704		
0000043210	2505356	BARONNE ST	2ND ST	3RD ST	304	1	867	Composite	Local	None	CENTRAL CITY	1,000	26	Weak	41.8	67.8	54.8	12/08/2014	37.2	61.3	49.3	Poor		2016	AC - Mill and Overlay	$36,349		
0000043220	2505343	BARONNE ST	3RD ST	4TH ST	305	1	904	Composite	Local	None	CENTRAL CITY	1,000	26	Weak	58.4	49.2	53.8	12/08/2014	52.3	43.7	48.0	Poor		2016	AC - Mill and Overlay	$37,045		
0000043230	2505341	BARONNE ST	4TH ST	WASHINGTON AVE	317	1	955	Composite	Local	None	CENTRAL CITY	1,000	26	Weak	57.2	47.3	52.3	12/08/2014	51.2	42.1	46.7	Poor		2016	AC - Mill and Overlay	$39,098		
0000043240	2503731	BARONNE ST	WASHINGTON AVE	6TH ST	512	1	1,621	Composite	Local	None	CENTRAL CITY	1,000	26	Weak	45.9	64.6	55.3	12/08/2014	40.9	58.1	49.5	Poor		2016	AC - Mill and Overlay	$66,408		
0000043250	2504361	BARONNE ST	6TH ST	7TH ST	302	1	900	Composite	Local	None	CENTRAL CITY	1,000	26	Weak	50.4	50.8	50.6	12/08/2014	44.9	45.3	45.1	Poor		2016	AC - Mill and Overlay	$36,877		
0000043260	2504359	BARONNE ST	7TH ST	8TH ST	304	1	933	Composite	Local	None	CENTRAL CITY	1,000	26	Weak	43.7	53.2	48.5	12/08/2014	39.0	47.6	43.3	Poor		2016	AC - Mill and Overlay	$38,228		
0000043270	2504294	BARONNE ST	8TH ST	HARMONY ST	68	1	195	Composite	Local	None	CENTRAL CITY	1,000	26	Weak	37.6	21.9	29.8	12/08/2014	32.9	18.4	25.7	Very Poor		2016	AC - Mill and Overlay with Base Repairs	$12,005		
0000043280	2504293	BARONNE ST	HARMONY ST	TOLEDANO ST	239	1	670	Composite	Local	None	CENTRAL CITY	1,000	26	Weak	33.2	59.5	46.4	12/08/2014	28.7	53.2	41.0	Poor		2016	AC - Mill and Overlay	$27,452		
0000043290	2504289	BARONNE ST	TOLEDANO ST	LOUISIANA AVE	368	1	1,103	Composite	Local	None	MILAN	1,000	26	Weak	60.4	61.1	60.8	12/08/2014	54.1	54.7	54.4	Poor		2016	AC - Mill and Overlay	$45,169		
0000043300	2503446	BARONNE ST	LOUISIANA AVE	DELACHAISE ST	375	1	1,146	Composite	Local	None	MILAN	1,000	26	Weak	19.5	46.1	32.8	12/11/2014	16.3	41.0	28.7	Very Poor		2016	AC - Mill and Overlay with Base Repairs	$70,507		
0000043310	2503820	BARONNE ST	DELACHAISE ST	FOUCHER ST	308	1	853	Composite	Local	None	MILAN	1,000	26	Weak	69.1	93.0	81.1	12/11/2014	62.7	91.7	77.2	Good		2027	AC - Mill and Overlay	$45,848		
0000043320	2504174	BARONNE ST	FOUCHER ST	AMELIA ST	298	1	912	Composite	Local	None	MILAN	1,000	26	Weak	85.5	99.5	92.5	12/11/2014	81.8	98.5	90.2	Excellent		2036				
0000043330	2503676	BARONNE ST	AMELIA ST	PENISTON ST	257	1	771	Composite	Local	None	MILAN	1,000	26	Weak	45.3	94.5	69.9	12/11/2014	40.3	93.4	66.9	Fair		2024	AC - Mill and Overlay	$38,460		
0000043340	2504119	BARONNE ST	PENISTON ST	GENERAL TAYLOR ST	260	1	732	Composite	Local	None	MILAN	1,000	26	Weak	49.3	87.0	68.2	12/11/2014	43.8	84.0	63.9	Fair		2020	AC - Mill and Overlay	$33,095		
0000043350	2504115	BARONNE ST	GENERAL TAYLOR ST	CONSTANTINOPLE ST	223	1	678	Composite	Local	None	MILAN	1,000	26	Weak	52.1	97.8	75.0	12/11/2014	46.6	96.8	71.7	Good		2028	AC - Mill and Overlay	$37,372		
0000043360	2504157	BARONNE ST	CONSTANTINOPLE ST	MARENGO ST	359	1	1,078	Composite	Local	None	MILAN	1,000	26	Weak	81.5	98.6	90.1	12/11/2014	76.6	97.6	87.1	Excellent		2034	AC - Mill and Overlay	$68,879		
0000043370	2503551	BARONNE ST	MARENGO ST	MILAN ST	361	1	1,090	Composite	Local	None	MILAN	1,000	26	Weak	60.2	99.6	79.9	12/11/2014	53.9	98.6	76.3	Good		2031	AC - Mill and Overlay	$64,647		
0000043380	2503549	BARONNE ST	MILAN ST	GENERAL PERSHING ST	351	1	1,049	Composite	Local	None	MILAN	1,000	26	Weak	77.9	97.6	87.8	12/11/2014	72.2	96.6	84.4	Good		2032	AC - Mill and Overlay	$63,763		
0000043390	2503553	BARONNE ST	GENERAL PERSHING ST	NAPOLEON AVE	360	1	1,070	Composite	Local	None	MILAN	1,000	26	Weak	74.1	88.5	81.3	12/11/2014	67.9	85.8	76.9	Good		2024	AC - Mill and Overlay	$53,420		
0000043400	2503152	BARONNE ST	NAPOLEON AVE	JENA ST	361	1	1,046	Composite	Local	None	UPTOWN	1,000	26	Weak	8.8	18.0	13.4	12/17/2014	5.8	14.9	10.4	Very Poor		2016	PCC - Reconstruction (Minor Collector/Local)	$504,393		
0000043410	2503147	BARONNE ST	JENA ST	CADIZ ST	353	1	1,024	Composite	Local	None	UPTOWN	1,000	26	Weak	17.6	19.9	18.8	12/17/2014	14.5	16.6	15.6	Very Poor		2016	PCC - Reconstruction (Minor Collector/Local)	$493,414		
0000043420	2503526	BARONNE ST	CADIZ ST	VALENCE ST	361	1	1,042	Composite	Local	None	UPTOWN	1,000	26	Weak	27.8	55.7	41.8	12/17/2014	23.9	49.9	36.9	Very Poor		2016	AC - Mill and Overlay with Base Repairs	$65,352		
0000043430	2503409	BARONNE ST	VALENCE ST	BORDEAUX ST	361	1	1,010	Composite	Local	None	UPTOWN	1,000	26	Weak	27.2	56.7	42.0	12/17/2014	23.3	50.8	37.1	Very Poor		2016	AC - Mill and Overlay with Base Repairs	$62,119		
0000043440	2503396	BARONNE ST	BORDEAUX ST	UPPERLINE ST	226	1	719	Composite	Local	None	UPTOWN	1,000	26	Weak	25.1	57.9	41.5	12/17/2014	21.2	51.8	36.5	Very Poor		2016	AC - Mill and Overlay with Base Repairs	$44,268		
0000043450	2503391	BARONNE ST	UPPERLINE ST	ROBERT ST	353	1	1,125	Composite	Local	None	UPTOWN	1,000	26	Weak	18.3	44.1	31.2	12/17/2014	15.2	39.3	27.3	Very Poor		2016	AC - Mill and Overlay with Base Repairs	$69,243		
0000043460	2503368	BARONNE ST	ROBERT ST	SONIAT ST	297	1	818	Composite	Local	None	UPTOWN	1,000	26	Weak	29.8	31.0	30.4	12/17/2014	25.9	26.9	26.4	Very Poor		2016	AC - Mill and Overlay with Base Repairs	$50,339		
0000043470	2503357	BARONNE ST	SONIAT ST	DUFOSSAT ST	309	1	851	Composite	Local	None	UPTOWN	1,000	26	Weak	35.2	31.1	33.2	12/17/2014	30.6	27.0	28.8	Very Poor		2016	AC - Mill and Overlay with Base Repairs	$52,383		
0000043480	2501779	DRYADES ST	JEFFERSON AVE	VALMONT ST	450	1	1,471	Flexible	Local	None	UPTOWN	1,000	18	Weak	46.2	68.4	57.3	12/17/2014	35.9	62.6	49.3	Poor		2016	AC - Mill and Overlay	$60,251		
0000043490	2503351	DRYADES ST	VALMONT ST	DUFOSSAT ST	229	1	726	Flexible	Local	None	UPTOWN	1,000	18	Weak	31.2	67.4	49.3	12/17/2014	19.3	61.6	40.5	Poor		2016	AC - Mill and Overlay	$29,754		
0000043500	2503355	DRYADES ST	DUFOSSAT ST	SONIAT ST	300	1	961	Flexible	Local	None	UPTOWN	1,000	18	Weak	44.5	63.6	54.1	12/17/2014	33.6	57.2	45.4	Poor		2016	AC - Mill and Overlay	$39,375		
0000043510	2503370	DRYADES ST	SONIAT ST	ROBERT ST	298	1	881	Flexible	Local	None	UPTOWN	1,000	18	Weak	26.8	63.9	45.4	12/17/2014	16.2	57.5	36.9	Very Poor		2016	AC - Mill and Overlay with Base Repairs	$54,195		
0000043520	2503390	DRYADES ST	ROBERT ST	UPPERLINE ST	355	1	1,169	Flexible	Local	None	UPTOWN	1,000	18	Weak	25.5	47.9	36.7	12/17/2014	15.4	38.2	26.8	Very Poor		2016	AC - Mill and Overlay with Base Repairs	$71,936		
0000043530	2503394	DRYADES ST	UPPERLINE ST	BORDEAUX ST	176	1	515	Flexible	Local	None	UPTOWN	1,000	18	Weak	25.5	28.5	27.0	12/17/2014	15.4	17.3	16.4	Very Poor		2016	AC - Reconstruction (Minor Collector/Local)	$147,182		
0000043540	2503406	DRYADES ST	BORDEAUX ST	VALENCE ST	363	1	1,249	Flexible	Local	None	UPTOWN	1,000	18	Weak	42.8	62.5	52.7	12/17/2014	31.0	55.8	43.4	Poor		2016	AC - Mill and Overlay	$51,162		
0000043550	2503524	DRYADES ST	VALENCE ST	CADIZ ST	364	1	1,242	Flexible	Local	None	UPTOWN	1,000	18	Weak	28.8	61.2	45.0	12/17/2014	17.3	54.2	35.9	Very Poor		2016	AC - Mill and Overlay with Base Repairs	$76,421		
0000043560	2503145	DRYADES ST	CADIZ ST	JENA ST	350	1	1,126	Flexible	Local	None	UPTOWN	1,000	18	Weak	26.8	51.2	39.0	12/17/2014	16.2	42.3	29.3	Very Poor		2016	AC - Mill and Overlay with Base Repairs	$69,277		
0000043570	2503149	DRYADES ST	JENA ST	NAPOLEON AVE	362	1	1,237	Composite	Local	None	UPTOWN	1,000	26	Weak	54.1	61.7	57.9	12/17/2014	48.5	55.3	51.9	Poor		2016	AC - Mill and Overlay	$50,662		
0000043580	2503528	DRYADES ST	NAPOLEON AVE	GENERAL PERSHING ST	362	1	1,182	Flexible	Local	None	MILAN	1,000	18	Weak	21.3	64.1	42.7	12/11/2014	12.9	57.8	35.4	Very Poor		2016	AC - Mill and Overlay with Base Repairs	$72,736		
0000043590	2502456	DRYADES ST	GENERAL PERSHING ST	MILAN ST	350	1	1,105	Flexible	Local	None	MILAN	1,000	18	Weak	17.9	48.8	33.4	12/11/2014	10.9	39.4	25.2	Very Poor		2016	AC - Mill and Overlay with Base Repairs	$68,005		
0000043600	2504110	DRYADES ST	MILAN ST	MARENGO ST	360	1	1,143	Flexible	Local	None	MILAN	1,000	18	Weak	10.7	35.1	22.9	12/11/2014	6.5	22.3	14.4	Very Poor		2016	AC - Reconstruction (Minor Collector/Local)	$326,806		
0000043610	2504142	DRYADES ST	MARENGO ST	CONSTANTINOPLE ST	361	1	1,172	Flexible	Local	None	MILAN	1,000	18	Weak	21.8	33.0	27.4	12/11/2014	13.2	20.6	16.9	Very Poor		2016	AC - Reconstruction (Minor Collector/Local)	$335,163		
0000043620	2504151	DRYADES ST	CONSTANTINOPLE ST	GENERAL TAYLOR ST	177	1	598	Flexible	Local	None	MILAN	1,000	18	Weak	39.4	0.0	19.7	12/11/2014	26.5	0.0	13.3	Very Poor		2016	AC - Reconstruction (Minor Collector/Local)	$171,077		

DRAFT

Appendix A RoadMatrix Section Attributes

															Field Measured Conditions				2016 Predicted Conditions									
SectionID	SEGMENTID	Street	From	To	Length (ft)	Lanes	Area (yd^2)	Pavement Type	Functional Class	FHWA Route	Neighborhood	AADT	EGT	Subgrade Strength	RCI	SDI	PCI	PCI Date	RCIYr1	SDIYr1	PCIYr1	PCI Class	Destroyed Road	Need Year (Adjusted)	Need Recommended Rehab (PCI Trigger)	Need Cost (PCI Trigger)	Last Rehab	Last Rehab Date
0000043630	2504154	DRYADES ST	GENERAL TAYLOR ST	PENISTON ST	254	1	813	Flexible	Local	None	MILAN	1,000	18	Weak	31.7	28.4	30.1	12/11/2014	19.7	17.2	18.5	Very Poor		2016	AC - Reconstruction (Minor Collector/Local)	$232,371		
0000043640	2504139	DRYADES ST	PENISTON ST	AMELIA ST	256	1	853	Flexible	Local	None	MILAN	1,000	18	Weak	19.3	17.7	18.5	12/11/2014	11.7	10.8	11.3	Very Poor		2016	AC - Reconstruction (Minor Collector/Local)	$243,937		
0000043650	2504141	DRYADES ST	AMELIA ST	FOUCHER ST	273	1	888	Flexible	Local	None	MILAN	1,000	18	Weak	40.2	0.0	20.1	12/11/2014	27.3	0.0	13.7	Very Poor		2016	AC - Reconstruction (Minor Collector/Local)	$254,073		
0000043660	2503816	DRYADES ST	FOUCHER ST	DELACHAISE ST	277	1	924	Flexible	Local	None	MILAN	1,000	18	Weak	30.4	34.2	32.3	12/11/2014	18.7	21.5	20.1	Very Poor		2016	AC - Reconstruction (Minor Collector/Local)	$264,241		
0000043670	2503818	DRYADES ST	DELACHAISE ST	LOUISIANA AVE	375	1	1,292	Flexible	Local	None	MILAN	1,000	18	Weak	26.6	17.7	22.2	12/11/2014	16.0	10.8	13.4	Very Poor		2016	AC - Reconstruction (Minor Collector/Local)	$369,384		
0000043680	2503709	DRYADES ST	LOUISIANA AVE	TOLEDANO ST	368	1	1,320	Flexible	Local	None	MILAN	1,000	18	Weak	27.6	20.1	23.9	12/08/2014	16.6	12.2	14.4	Very Poor		2016	AC - Reconstruction (Minor Collector/Local)	$377,582		
0000043690	2504284	DRYADES ST	TOLEDANO ST	8TH ST	274	1	943	Flexible	Local	None	CENTRAL CITY	1,000	18	Weak	37.5	23.4	30.5	12/08/2014	24.6	14.1	19.4	Very Poor		2016	AC - Reconstruction (Minor Collector/Local)	$269,802		
0000043700	2504287	DRYADES ST	8TH ST	7TH ST	320	1	1,060	Flexible	Local	None	CENTRAL CITY	1,000	18	Weak	27.4	13.2	20.3	12/08/2014	16.5	8.0	12.3	Very Poor		2016	AC - Reconstruction (Minor Collector/Local)	$303,197		
0000043710	2504358	DRYADES ST	7TH ST	6TH ST	300	1	1,010	Flexible	Local	None	CENTRAL CITY	1,000	18	Weak	39.8	25.5	32.7	12/08/2014	26.9	15.4	21.2	Very Poor		2016	AC - Reconstruction (Minor Collector/Local)	$288,739		
0000043720	2527179	DRYADES ST	6TH ST	WASHINGTON AVE	509	1	1,620	Flexible	Local	None	CENTRAL CITY	1,000	18	Weak	26.3	47.7	37.0	12/08/2014	15.9	38.0	27.0	Very Poor		2016	AC - Mill and Overlay with Base Repairs	$99,700		
0000043730	2504276	DRYADES ST	WASHINGTON AVE	4TH ST	320	1	1,049	Flexible	Local	None	CENTRAL CITY	1,000	18	Weak	30.8	57.5	44.2	12/08/2014	19.0	49.9	34.5	Very Poor		2016	AC - Mill and Overlay with Base Repairs	$64,559		
0000043740	2505328	DRYADES ST	4TH ST	3RD ST	303	1	1,012	Flexible	Local	None	CENTRAL CITY	1,000	18	Weak	21.7	52.9	37.3	12/08/2014	13.1	44.4	28.8	Very Poor		2016	AC - Mill and Overlay with Base Repairs	$62,269		
0000043750	2505339	DRYADES ST	3RD ST	2ND ST	308	1	965	Flexible	Local	None	CENTRAL CITY	1,000	18	Weak	21.4	55.1	38.4	12/08/2014	13.1	47.0	30.1	Very Poor		2016	AC - Mill and Overlay with Base Repairs	$59,384		
0000043760	2505347	DRYADES ST	2ND ST	1ST ST	301	1	1,026	Flexible	Local	None	CENTRAL CITY	1,000	18	Weak	30.0	50.2	40.1	12/08/2014	18.4	41.2	29.8	Very Poor		2016	AC - Mill and Overlay with Base Repairs	$63,137		
0000043770	2505349	DRYADES ST	1ST ST	PHILIP ST	230	1	738	Flexible	Local	None	CENTRAL CITY	1,000	18	Weak	24.3	51.8	38.1	12/08/2014	14.7	43.1	28.9	Very Poor		2016	AC - Mill and Overlay with Base Repairs	$45,410		
0000043780	2505364	DANNEEL ST	ST ANDREW ST	JOSEPHINE ST	354	2	1,067	Rigid	Local	None	CENTRAL CITY	1,000	22	Weak	44.0	44.2	44.1	12/15/2014	38.9	39.1	39.0	Very Poor		2016	PCC - Full Depth Slab Repair	$81,967		
0000043790	2505362	DANNEEL ST	JOSEPHINE ST	JACKSON AVE	379	2	1,185	Rigid	Local	None	CENTRAL CITY	1,000	22	Weak	89.1	77.8	58.5	12/15/2014	34.2	71.4	52.8	Poor		2016	PCC - Crack/Joint Sealing	$18,263		
0000043800	2505323	DANNEEL ST	PHILIP ST	1ST ST	229	1	770	Flexible	Local	None	CENTRAL CITY	1,000	18	Weak	24.3	16.2	20.3	12/08/2014	14.7	9.9	12.3	Very Poor		2016	AC - Reconstruction (Minor Collector/Local)	$220,264		
0000043810	2504653	DANNEEL ST	1ST ST	2ND ST	304	1	1,003	Flexible	Local	None	CENTRAL CITY	1,000	18	Weak	22.4	12.0	17.2	12/08/2014	13.6	7.3	10.5	Very Poor		2016	AC - Reconstruction (Minor Collector/Local)	$286,801		
0000043820	2505326	DANNEEL ST	2ND ST	3RD ST	307	1	1,018	Flexible	Local	None	CENTRAL CITY	1,000	18	Weak	17.0	43.7	30.4	12/08/2014	10.4	32.8	21.4	Very Poor		2016	AC - Reconstruction (Minor Collector/Local)	$291,186		
0000043830	2504273	DANNEEL ST	3RD ST	4TH ST	304	1	1,016	Flexible	Local	None	CENTRAL CITY	1,000	18	Weak	36.4	6.1	21.4	12/08/2014	23.7	3.5	13.6	Very Poor		2016	AC - Reconstruction (Minor Collector/Local)	$290,455		
0000043840	2504271	DANNEEL ST	4TH ST	WASHINGTON AVE	319	1	1,031	Flexible	Local	None	CENTRAL CITY	1,000	18	Weak	42.2	15.3	28.8	12/08/2014	30.1	9.3	19.7	Very Poor		2016	AC - Reconstruction (Minor Collector/Local)	$294,777		
0000043850	2504269	DANNEEL ST	WASHINGTON AVE	6TH ST	508	1	1,713	Flexible	Local	None	CENTRAL CITY	1,000	18	Weak	16.8	0.7	8.8	12/08/2014	10.3	0.2	5.3	Failure		2016	AC - Reconstruction (Minor Collector/Local)	$489,748		
0000043860	2504236	DANNEEL ST	6TH ST	7TH ST	300	1	1,029	Flexible	Local	None	CENTRAL CITY	1,000	18	Weak	12.8	0.0	6.4	12/08/2014	7.8	0.0	3.9	Failure		2016	AC - Reconstruction (Minor Collector/Local)	$294,173		
0000043870	2504234	DANNEEL ST	7TH ST	HARMONY ST	297	1	981	Flexible	Local	None	CENTRAL CITY	1,000	18	Weak	23.9	0.0	12.0	12/08/2014	14.5	0.0	7.0	Failure		2016	AC - Reconstruction (Minor Collector/Local)	$280,573		
0000043880	2503707	DANNEEL ST	HARMONY ST	TOLEDANO ST	234	1	733	Flexible	Local	None	CENTRAL CITY	1,000	18	Weak	25.7	4.3	15.0	12/08/2014	15.5	2.4	9.0	Failure		2016	AC - Reconstruction (Minor Collector/Local)	$209,588		
0000043890	2504280	DANNEEL ST	TOLEDANO ST	LOUISIANA AVE	370	1	1,233	Flexible	Local	None	MILAN	1,000	18	Weak	26.7	0.0	13.4	12/08/2014	16.1	0.0	8.1	Failure		2016	AC - Reconstruction (Minor Collector/Local)	$352,480		
0000043900	2503812	DANNEEL ST	LOUISIANA AVE	DELACHAISE ST	374	1	1,272	Flexible	Local	None	MILAN	1,000	18	Weak	29.7	56.1	42.9	12/11/2014	18.2	48.3	33.3	Very Poor		2016	AC - Mill and Overlay with Base Repairs	$78,240		
0000043910	2503810	DANNEEL ST	DELACHAISE ST	FOUCHER ST	251	1	880	Flexible	Local	None	MILAN	1,000	18	Weak	24.6	15.3	20.0	12/11/2014	14.8	9.3	12.1	Very Poor		2016	AC - Reconstruction (Minor Collector/Local)	$251,626		
0000043920	2504137	DANNEEL ST	FOUCHER ST	AMELIA ST	241	1	601	Flexible	Local	None	MILAN	1,000	18	Weak	3.7	34.6	19.2	12/11/2014	2.1	21.8	12.0	Very Poor		2016	AC - Reconstruction (Minor Collector/Local)	$171,998		
0000043930	2504133	DANNEEL ST	AMELIA ST	PENISTON ST	254	1	795	Flexible	Local	None	MILAN	1,000	18	Weak	13.9	20.8	18.4	12/11/2014	9.7	12.6	11.2	Very Poor		2016	AC - Reconstruction (Minor Collector/Local)	$227,350		
0000043940	2504150	DANNEEL ST	PENISTON ST	GENERAL TAYLOR ST	256	1	879	Flexible	Local	None	MILAN	1,000	18	Weak	11.7	15.4	13.6	12/11/2014	7.1	9.4	8.3	Failure		2016	AC - Reconstruction (Minor Collector/Local)	$251,340		
0000043950	2504148	DANNEEL ST	GENERAL TAYLOR ST	CONSTANTINOPLE ST	132	1	429	Flexible	Local	None	MILAN	1,000	18	Weak	0.0	26.1	13.1	12/11/2014	0.0	15.8	7.9	Failure		2016	AC - Reconstruction (Minor Collector/Local)	$122,651		
0000043960	2504112	DANNEEL ST	CONSTANTINOPLE ST	MARENGO ST	356	1	1,182	Flexible	Local	None	MILAN	1,000	18	Weak	10.4	13.8	12.1	12/11/2014	6.3	8.4	7.4	Failure		2016	AC - Reconstruction (Minor Collector/Local)	$337,991		
0000043970	2504108	DANNEEL ST	MARENGO ST	MILAN ST	360	1	1,183	Flexible	Local	None	MILAN	1,000	18	Weak	11.5	0.0	5.8	12/11/2014	7.0	0.0	3.5	Failure		2016	AC - Reconstruction (Minor Collector/Local)	$338,372		
0000043980	2502454	DANNEEL ST	MILAN ST	GENERAL PERSHING ST	351	1	1,112	Flexible	Local	None	MILAN	1,000	18	Weak	18.2	6.3	12.3	12/11/2014	11.1	3.7	7.4	Failure		2016	AC - Reconstruction (Minor Collector/Local)	$317,877		
0000043990	2503164	DANNEEL ST	GENERAL PERSHING ST	NAPOLEON AVE	360	1	1,250	Flexible	Local	None	MILAN	1,000	18	Weak	23.3	0.0	11.7	12/11/2014	14.1	0.0	7.1	Failure		2016	AC - Reconstruction (Minor Collector/Local)	$357,596		
0000044000	2503521	DANNEEL ST	NAPOLEON AVE	JENA ST	361	1	1,199	Flexible	Local	None	UPTOWN	1,000	18	Weak	17.8	0.5	9.2	12/17/2014	10.9	0.1	5.5	Failure		2016	AC - Reconstruction (Minor Collector/Local)	$342,757		
0000044010	2503519	DANNEEL ST	JENA ST	CADIZ ST	352	1	1,155	Flexible	Local	None	UPTOWN	1,000	18	Weak	12.8	0.0	6.4	12/17/2014	7.8	0.0	3.9	Failure		2016	AC - Reconstruction (Minor Collector/Local)	$330,174		
0000044020	2503198	DANNEEL ST	CADIZ ST	VALENCE ST	362	1	1,170	Flexible	Local	None	UPTOWN	1,000	18	Weak	10.6	16.2	13.4	12/17/2014	6.4	9.9	8.2	Failure		2016	AC - Reconstruction (Minor Collector/Local)	$334,495		
0000044030	2503386	DANNEEL ST	VALENCE ST	BORDEAUX ST	362	1	1,187	Flexible	Local	None	UPTOWN	1,000	18	Weak	11.5	19.8	15.7	12/17/2014	7.0	12.0	9.5	Failure		2016	AC - Reconstruction (Minor Collector/Local)	$339,548		
0000044040	2503385	DANNEEL ST	BORDEAUX ST	UPPERLINE ST	132	1	433	Flexible	Local	None	UPTOWN	1,000	18	Weak	30.0	24.7	27.4	12/17/2014	18.4	14.9	16.7	Very Poor		2016	AC - Reconstruction (Minor Collector/Local)	$123,827		
0000044050	2503375	DANNEEL ST	UPPERLINE ST	ROBERT ST	355	1	1,126	Flexible	Local	None	UPTOWN	1,000	18	Weak	27.2	10.0	18.6	12/17/2014	16.4	6.1	11.3	Very Poor		2016	AC - Reconstruction (Minor Collector/Local)	$321,944		
0000044060	2503349	DANNEEL ST	ROBERT ST	SONIAT ST	297	1	951	Flexible	Local	None	UPTOWN	1,000	18	Weak	15.3	4.7	10.0	12/17/2014	9.3	2.6	6.0	Failure		2016	AC - Reconstruction (Minor Collector/Local)	$271,899		
0000044070	2503341	DANNEEL ST	SONIAT ST	DUFOSSAT ST	299	1	989	Flexible	Local	None	UPTOWN	1,000	18	Weak	24.2	27.3	25.8	12/17/2014	14.6	16.5	15.6	Very Poor		2016	AC - Reconstruction (Minor Collector/Local)	$282,829		
0000044080	2503339	DANNEEL ST	DUFOSSAT ST	VALMONT ST	193	1	579	Composite	Local	None	UPTOWN	1,000	26	Weak	5.8	22.7	14.3	12/17/2014	2.8	19.1	11.0	Very Poor		2016	PCC - Reconstruction (Minor Collector/Local)	$279,082		
0000044090	2501759	DANNEEL ST	VALMONT ST	JEFFERSON AVE	421	1	1,406	Composite	Local	None	UPTOWN	1,000	26	Weak	26.0	0.4	13.2	12/17/2014	22.0	0.0	16.0	Very Poor		2016	PCC - Reconstruction (Minor Collector/Local)	$677,754		
0000044100	2500549	DANNEEL ST	JEFFERSON AVE	OCTAVIA ST	320	2	1,081	Flexible	Local	None	AUDUBON	1,000	18	Weak	32.6	35.4	34.0	12/16/2014	20.3	22.6	21.5	Very Poor		2016	AC - Reconstruction (Minor Collector/Local)	$309,012		
0000044110	2501752	DANNEEL ST	OCTAVIA ST	JOSEPH ST	318	2	1,027	Flexible	Local	None	AUDUBON	1,000	18	Weak	17.8	32.4	25.1	12/16/2014	10.9	20.2	15.6	Very Poor		2016	AC - Reconstruction (Minor Collector/Local)	$293,633		
0000044120	2501719	DANNEEL ST	JOSEPH ST	ARABELLA ST	250	2	530	Flexible	Local	None	AUDUBON	1,000	18	Weak	15.2	6.3	10.8	12/16/2014	9.3	3.7	6.5	Failure		2016	AC - Reconstruction (Minor Collector/Local)	$151,662		
0000044130	2501716	DANNEEL ST	ARABELLA ST	NASHVILLE AVE	306	2	740	Flexible	Local	None	AUDUBON	1,000	18	Weak	7.2	7.9	7.6	12/16/2014	4.3	4.7	4.5	Failure		2016	AC - Reconstruction (Minor Collector/Local)	$211,590		
0000044140	2500149	S SARATOGA ST	JEFFERSON AVE	OCTAVIA ST	320	2	988	Flexible	Local	None	AUDUBON	1,000	18	Weak	42.9	84.7	63.8	12/17/2014	31.2	80.8	56.0	Fair		2017	AC - Mill and Overlay	$41,470		
0000044150	2501750	S SARATOGA ST	OCTAVIA ST	JOSEPH ST	318	2	1,006	Flexible	Local	None	AUDUBON	1,000	18	Weak	61.0	83.2	72.1	12/17/2014	54.0	79.2	66.6	Fair		2020	AC - Mill and Overlay	$45,497		
0000044160	2500037	S RAMPART ST	CALLIOPE ST	CLIO ST	239	2	1,141	Composite	Local	None	CENTRAL CITY	1,000	26	Weak	38.8	75.4	57.1	12/15/2014	34.2	69.3	51.8	Poor		2016	AC - Mill and Overlay	$46,725		
0000044170	2505250	S RAMPART ST	CLIO ST	ERATO ST	363	2	1,656	Composite	Local	None	CENTRAL CITY	1,000	26	Weak	54.9	65.0	60.0	12/15/2014	49.3	58.5	53.9	Poor		2016	AC - Mill and Overlay	$67,833		
0000044180	2505244	S RAMPART ST	ERATO ST	THALIA ST	300	2	1,392	Composite	Local	None	CENTRAL CITY	1,000	26	Weak	59.3	62.8	61.1	12/15/2014	53.1	56.4	54.8	Poor		2016	AC - Mill and Overlay	$57,029		
0000044190	2505242	S RAMPART ST	THALIA ST	MARTIN LUTHER KING BLVD	274	2	1,188	Composite	Local	None	CENTRAL CITY	1,000	26	Weak	56.6	52.7	54.7	12/15/2014	50.7	47.2	49.0	Poor		2016	AC - Mill and Overlay	$48,655		
0000044200	2504938	S RAMPART ST	MARTIN LUTHER KING BLVD	TERPSICHORE ST	273	2	1,241	Composite	Local	None	CENTRAL CITY	1,000	26	Weak	37.9	37.8	37.9	12/15/2014	33.3	33.2	33.3	Very Poor		2016	AC - Mill and Overlay with Base Repairs	$76,373		
0000044210	2504940	S RAMPART ST	TERPSICHORE ST	EUTERPE ST	301	2	1,387	Flexible	Local	None	CENTRAL CITY	1,000	18	Weak	43.0	64.9	54.0	12/15/2014	31.3	58.7	45.0	Poor		2016	AC - Mill and Overlay	$56,819		
0000044220	2504942	S RAMPART ST	EUTERPE ST	FELICITY ST	221	2	1,026	Flexible	Local	None	CENTRAL CITY	1,000	18	Weak	39.5	68.8	54.2	12/15/2014	26.6	63.1	44.9	Poor		2016	AC - Mill and Overlay	$42,019		
0000044230	2504986	S RAMPART ST	FELICITY ST	ST ANDREW ST	276	2	1,229	Flexible	Local	None	CENTRAL CITY	1,000	18	Weak	37.2	69.4	53.3	12/15/2014	24.3	63.7	44.0	Poor		2016	AC - Mill and Overlay	$50,343		
0000044240	2504815	S SARATOGA ST	ST ANDREW ST	JOSEPHINE ST	342	2	983	Rigid	Local	None	CENTRAL CITY	1,000	22	Weak	40.0	58.9	49.5	12/15/2014	35.1	52.2	43.7	Poor		2016	PCC - Crack/Joint Sealing	$15,139		
0000044250	2505183	S SARATOGA ST	JOSEPHINE ST	JACKSON AVE	379	2	1,089	Rigid	Local	None	CENTRAL CITY	1,000	22	Weak	37.1	53.6	45.4	12/15/2014	32.1	47.7	39.9	Very Poor		2016	PCC - Full Depth Slab Repair	$83,718		
0000044260	2504651	S SARATOGA ST	PHILIP ST	1ST ST	231	1	714	Flexible	Local	None	CENTRAL CITY	1,000	18	Weak	32.9	0.0	16.5	12/08/2014	20.5	0.0	10.3	Very Poor		2016	AC - Reconstruction (Minor Collector/Local)	$204,059		
0000044270	2504648	S SARATOGA ST	1ST ST	2ND ST	304	1	850	Flexible	Local	None	CENTRAL CITY	1,000	18	Weak	19.0	0.0	9.5	12/08/2014	11.5	0.0	5.8	Failure		2016	AC - Reconstruction (Minor Collector/Local)	$243,047		
0000044280	2504261	S SARATOGA ST	2ND ST	3RD ST	309	1	908	Flexible	Local	None	CENTRAL CITY	1,000	18	Weak	31.7	26.7	29.2	12/08/2014	19.7	16.1	17.9	Very Poor		2016	AC - Reconstruction (Minor Collector/Local)	$259,792		
0000044290	2504257	S SARATOGA ST	3RD ST	4TH ST	305	1	872	Flexible	Local	None	CENTRAL CITY	1,000	18	Weak	25.0	3.4	14.2	12/08/2014	15.1	1.9	8.5	Failure		2016	AC - Reconstruction (Minor Collector/Local)	$249,466		
0000044300	2504267	S SARATOGA ST	4TH ST	WASHINGTON AVE	317	1	944	Flexible	Local	None	CENTRAL CITY	1,000	18	Weak	18.6	6.5	12.6	12/08/2014	11.3	3.8	7.6	Failure		2016	AC - Reconstruction (Minor Collector/Local)	$270,056		
0000044310	2504265	S SARATOGA ST	WASHINGTON AVE	6TH ST	506	1	1,593	Composite	Local	None	CENTRAL CITY	1,000	26	Weak	26.7	57.6	42.2	12/08/2014	22.7	51.6	37.2	Very Poor		2016	AC - Mill and Overlay with Base Repairs	$98,005		
0000044320	2504231	S SARATOGA ST	6TH ST	7TH ST	302	1	903	Composite	Local	None	CENTRAL CITY	1,000	26	Weak	23.7	48.0	35.9	12/08/2014	19.9	42.7	31.3	Very Poor		2016	AC - Mill and Overlay with Base Repairs	$55,583		
0000044330	2504232	S SARATOGA ST	7TH ST	HARMONY ST	258	1	806	Rigid	Local	None	CENTRAL CITY	1,000	22	Weak	23.5	70.7	47.1	12/08/2014	19.5	63.6	41.6	Poor		2016	PCC - Crack/Joint Sealing	$12,410		
0000044340	2504228	S SARATOGA ST	HARMONY ST	TOLEDANO ST	213	1	622	Rigid	Local	None	CENTRAL CITY	1,000	22	Weak	33.3	92.2	62.8	12/08/2014	28.6	90.6	59.6	Fair		2019	PCC - Crack/Joint Sealing	$10,315		
0000044350	2506249	S SARATOGA ST	TOLEDANO ST	LOUISIANA AVE	371	1	1,038	Rigid	Local	None	MILAN	1,000	22	Weak	33.4	57.6	45.5	12/08/2014	28.7	51.1	39.9	Very Poor		2016	PCC - Full Depth Slab Repair	$79,764		
0000044360	2504098	S SARATOGA ST	LOUISIANA AVE	DELACHAISE ST	375	2	1,131	Flexible	Local	None	MILAN	1,000	18	Weak	32.1	4.8	18.5	12/11/2014	20.0	2.7	11.4	Very Poor		2016	AC - Reconstruction (Minor Collector/Local)	$323,406		
0000044370	2504135	S SARATOGA ST	DELACHAISE ST	FOUCHER ST	224	2	684	Flexible	Local	None	MILAN	1,000	18	Weak	45.8	11.7	28.8	12/11/2014	35.4	7.1	21.3	Very Poor		2016	AC - Reconstruction (Minor Collector/Local)	$195,670		
0000044380	2504131	S SARATOGA ST	FOUCHER ST	AMELIA ST	210	2	678	Flexible	Local	None	MILAN	1,000	18	Weak	31.7	19.1	25.4	12/11/2014	19.7	11.6	15.7	Very Poor		2016	AC - Reconstruction (Minor Collector/Local)	$193,859		
0000044390	2504146	S SARATOGA ST	AMELIA ST	PENISTON ST	249	2	757	Flexible	Local	None	MILAN	1,000	18	Weak	43.1	30.7	36.9	12/11/2014	31.4	18.9	25.2	Very Poor		2016	AC - Mill and Overlay with Base Repairs	$46,558		
0000044400	2504144	S SARATOGA ST	PENISTON ST	GENERAL TAYLOR ST	253	2	791	Flexible	Local	None	MILAN	1,000	18	Weak	27.2	21.3	24.3	12/11/2014	16.4	12.9	14.7	Very Poor		2016	AC - Reconstruction (Minor Collector/Local)	$226,143		
0000044410	2504106	S SARATOGA ST	GENERAL TAYLOR ST	MARENGO ST	443	2	1,295	Flexible	Local	None	MILAN	1,000	18	Weak	52.7	1.3	27.0	12/11/2014	44.1	0.4	22.3	Very Poor		2016	AC - Reconstruction (Minor Collector/Local)	$370,211		

DRAFT

Stantec

Appendix A RoadMatrix Section Attributes

															Field Measured Conditions				2016 Predicted Conditions									
SectionID	SEGMENTID	Street	From	To	Length (ft)	Lanes	Area (yd^2)	Pavement Type	Functional Class	FHWA Route	Neighborhood	AADT	EGT	Subgrade Strength	RCI	SDI	PCI	PCI Date	RCIYr1	SDIYr1	PCIYr1	PCI Class	Destroyed Road	Need Year (Adjusted)	Need Recommended Rehab (PCI Trigger)	Need Cost (PCI Trigger)	Last Rehab	Last Rehab Date
0000044420	2503104	S SARATOGA ST	MARENGO ST	MILAN ST	359	2	1,035	Flexible	Local	None	MILAN	1,000	18	Weak	52.5	37.3	44.9	12/11/2014	43.9	24.5	34.2	Very Poor		2016	AC - Mill and Overlay with Base Repairs	$63,664		
0000044430	2503162	S SARATOGA ST	MILAN ST	GENERAL PERSHING ST	351	2	1,101	Flexible	Local	None	MILAN	1,000	18	Weak	48.7	37.9	43.3	12/11/2014	39.3	25.0	32.2	Very Poor		2016	AC - Mill and Overlay with Base Repairs	$67,745		
0000044440	2503160	S SARATOGA ST	GENERAL PERSHING ST	NAPOLEON AVE	361	2	1,010	Flexible	Local	None	MILAN	1,000	18	Weak	49.3	36.0	42.7	12/11/2014	40.1	23.2	31.7	Very Poor		2016	AC - Mill and Overlay with Base Repairs	$62,173		
0000044450	2503516	S SARATOGA ST	NAPOLEON AVE	JENA ST	362	2	1,117	Flexible	Local	None	UPTOWN	1,000	18	Weak	25.7	6.0	15.9	12/17/2014	15.5	3.5	9.5	Failure		2016	AC - Reconstruction (Minor Collector/Local)	$319,529		
0000044460	2503202	S SARATOGA ST	JENA ST	CADIZ ST	352	2	1,046	Flexible	Local	None	UPTOWN	1,000	18	Weak	40.4	44.4	42.4	12/17/2014	27.5	33.4	30.5	Very Poor		2016	AC - Mill and Overlay with Base Repairs	$64,347		
0000044470	2503196	S SARATOGA ST	CADIZ ST	VALENCE ST	361	2	1,044	Flexible	Local	None	UPTOWN	1,000	18	Weak	15.5	35.5	25.5	12/17/2014	9.5	22.7	16.1	Very Poor		2016	AC - Reconstruction (Minor Collector/Local)	$298,685		
0000044480	2503382	S SARATOGA ST	VALENCE ST	BORDEAUX ST	362	2	951	Flexible	Local	None	UPTOWN	1,000	18	Weak	25.6	42.9	34.3	12/17/2014	15.4	31.2	23.3	Very Poor		2016	AC - Reconstruction (Minor Collector/Local)	$272,026		
0000044490	2503378	S SARATOGA ST	BORDEAUX ST	UPPERLINE ST	85	2	256	Flexible	Local	None	UPTOWN	1,000	18	Weak	31.8	53.6	42.7	12/17/2014	19.7	45.2	32.5	Very Poor		2016	AC - Mill and Overlay with Base Repairs	$15,738		
0000044500	2503374	S SARATOGA ST	UPPERLINE ST	ROBERT ST	354	2	1,059	Flexible	Local	None	UPTOWN	1,000	18	Weak	35.5	75.2	55.4	12/17/2014	22.7	70.2	46.5	Poor		2016	AC - Mill and Overlay	$43,371		
0000044510	2503347	S SARATOGA ST	ROBERT ST	SONIAT ST	295	2	930	Flexible	Local	None	UPTOWN	1,000	18	Weak	25.9	54.1	40.0	12/17/2014	15.6	45.8	30.7	Very Poor		2016	AC - Mill and Overlay with Base Repairs	$57,237		
0000044520	2504647	LOYOLA AVE	PHILIP ST	1ST ST	232	2	679	Flexible	Local	None	CENTRAL CITY	1,000	18	Weak	21.0	0.0	10.5	12/08/2014	12.7	0.0	6.4	Failure		2016	AC - Reconstruction (Minor Collector/Local)	$194,177		
0000044530	2504645	LOYOLA AVE	1ST ST	2ND ST	304	2	882	Flexible	Local	None	CENTRAL CITY	1,000	18	Weak	15.8	14.4	15.1	12/08/2014	9.6	8.7	9.2	Failure		2016	AC - Reconstruction (Minor Collector/Local)	$252,103		
0000044540	2504259	LOYOLA AVE	2ND ST	3RD ST	309	2	939	Flexible	Local	None	CENTRAL CITY	1,000	18	Weak	39.0	6.5	22.8	12/08/2014	26.1	3.8	15.0	Very Poor		2016	AC - Reconstruction (Minor Collector/Local)	$268,531		
0000044550	2504255	LOYOLA AVE	3RD ST	4TH ST	306	2	939	Flexible	Local	None	CENTRAL CITY	1,000	18	Weak	34.4	6.4	20.4	12/08/2014	21.6	3.7	12.7	Very Poor		2016	AC - Reconstruction (Minor Collector/Local)	$268,562		
0000044560	2504249	LOYOLA AVE	4TH ST	WASHINGTON AVE	318	2	943	Flexible	Local	None	CENTRAL CITY	1,000	18	Weak	23.3	4.1	13.7	12/08/2014	14.1	2.3	8.2	Failure		2016	AC - Reconstruction (Minor Collector/Local)	$269,802		
0000044570	2504263	LOYOLA AVE	WASHINGTON AVE	6TH ST	506	2	1,802	Composite	Local	None	CENTRAL CITY	1,000	26	Weak	18.2	0.0	9.1	12/08/2014	15.1	0.0	7.6	Failure		2016	PCC - Reconstruction (Minor Collector/Local)	$868,522		
0000044580	2504230	LOYOLA AVE	6TH ST	7TH ST	299	2	1,084	Composite	Local	None	CENTRAL CITY	1,000	26	Weak	15.1	10.7	12.9	12/08/2014	12.1	7.7	9.9	Failure		2016	PCC - Reconstruction (Minor Collector/Local)	$522,334		
0000044590	2504224	LOYOLA AVE	7TH ST	HARMONY ST	221	2	805	Composite	Local	None	CENTRAL CITY	1,000	26	Weak	9.9	14.5	12.2	12/08/2014	6.9	11.5	9.2	Failure		2016	PCC - Reconstruction (Minor Collector/Local)	$388,122		
0000044600	2504222	LOYOLA AVE	HARMONY ST	TOLEDANO ST	189	2	693	Composite	Local	None	CENTRAL CITY	1,000	26	Weak	8.9	0.0	4.5	12/08/2014	5.9	0.0	3.0	Failure		2016	PCC - Reconstruction (Minor Collector/Local)	$333,816		
0000044610	2506394	LOYOLA AVE	TOLEDANO ST	FRANKLIN CT	149	2	536	Composite	Local	None	MILAN	1,000	26	Weak	20.7	1.0	10.9	12/08/2014	17.3	0.0	8.7	Failure		2016	PCC - Reconstruction (Minor Collector/Local)	$258,462		
0000044612	2530042	LOYOLA AVE	FRANKLIN CT	FRANKLIN CT	28	2	102	Composite	Local	None	MILAN	1,000	26	Weak	17.1	0.0	8.6	12/08/2014	14.1	0.0	7.1	Failure		2016	PCC - Reconstruction (Minor Collector/Local)	$49,165		
0000044620	2530043	LOYOLA AVE	FRANKLIN CT	LOUISIANA AVE	193	2	687	Composite	Local	None	MILAN	1,000	26	Weak	20.0	0.0	10.0	12/08/2014	17.9	0.0	9.0	Failure		2016	PCC - Reconstruction (Minor Collector/Local)	$331,299		
0000044630	2504094	LOYOLA AVE	LOUISIANA AVE	DELACHAISE ST	378	1	1,140	Flexible	Local	None	MILAN	1,000	18	Weak	35.5	84.1	59.8	12/11/2014	22.7	80.2	51.5	Poor		2016	AC - Mill and Overlay	$46,707		
0000044640	2504084	LOYOLA AVE	DELACHAISE ST	FOUCHER ST	196	1	572	Flexible	Local	None	MILAN	1,000	18	Weak	20.4	75.3	47.9	12/11/2014	12.4	70.3	41.4	Poor		2016	AC - Mill and Overlay	$23,442		
0000044650	2504082	LOYOLA AVE	FOUCHER ST	AMELIA ST	179	2	429	Flexible	Local	None	MILAN	1,000	18	Weak	26.0	61.5	43.8	12/11/2014	15.7	54.6	35.2	Very Poor		2016	AC - Mill and Overlay with Base Repairs	$26,369		
0000044660	2503868	LOYOLA AVE	AMELIA ST	PENISTON ST	245	2	814	Flexible	Local	None	MILAN	1,000	18	Weak	18.5	67.2	42.9	12/11/2014	11.2	61.3	36.3	Very Poor		2016	AC - Mill and Overlay with Base Repairs	$50,100		
0000044670	2503862	LOYOLA AVE	PENISTON ST	GENERAL TAYLOR ST	251	2	819	Flexible	Local	None	MILAN	1,000	18	Weak	41.8	74.2	58.0	12/11/2014	29.5	69.1	49.3	Poor		2016	AC - Mill and Overlay	$33,550		
0000044680	2504034	LOYOLA AVE	GENERAL TAYLOR ST	MARENGO ST	400	2	1,112	Flexible	Local	None	MILAN	1,000	18	Weak	27.9	63.2	45.6	12/11/2014	16.9	56.7	36.8	Very Poor		2016	AC - Mill and Overlay with Base Repairs	$68,422		
0000044690	2504102	LOYOLA AVE	MARENGO ST	MILAN ST	359	2	1,120	Flexible	Local	None	MILAN	1,000	18	Weak	29.4	42.2	35.8	12/11/2014	18.0	30.1	24.1	Very Poor		2016	AC - Reconstruction (Minor Collector/Local)	$320,197		
0000044700	2503530	LOYOLA AVE	MILAN ST	GENERAL PERSHING ST	351	2	1,088	Flexible	Local	None	MILAN	1,000	18	Weak	37.9	52.7	45.3	12/11/2014	25.0	44.1	34.6	Very Poor		2016	AC - Mill and Overlay with Base Repairs	$66,925		
0000044710	2503515	LOYOLA AVE	GENERAL PERSHING ST	NAPOLEON AVE	361	2	1,075	Flexible	Local	None	MILAN	1,000	18	Weak	26.6	58.7	42.7	12/11/2014	16.0	51.3	33.7	Very Poor		2016	AC - Mill and Overlay with Base Repairs	$66,166		
0000044720	2503204	LOYOLA AVE	NAPOLEON AVE	JENA ST	361	2	1,245	Flexible	Local	None	UPTOWN	1,000	18	Weak	25.2	100.0	62.6	08/14/2015	19.7	98.5	59.1	Fair		2018	AC - Mill and Overlay	$53,595	AC - Mill and Overlay	08/14/2015
0000044730	2503200	LOYOLA AVE	JENA ST	CADIZ ST	352	2	799	Flexible	Local	None	UPTOWN	1,000	18	Weak	50.1	100.0	75.1	08/14/2015	45.7	98.5	72.1	Good		2021	AC - Mill and Overlay	$37,047	AC - Mill and Overlay	08/14/2015
0000044740	2503194	LOYOLA AVE	CADIZ ST	VALENCE ST	362	2	1,174	Flexible	Local	None	UPTOWN	1,000	18	Weak	21.2	22.6	21.9	12/17/2014	12.8	13.7	13.3	Very Poor		2016	AC - Reconstruction (Minor Collector/Local)	$335,862		
0000044750	2503380	LOYOLA AVE	VALENCE ST	UPPERLINE ST	401	2	1,162	Flexible	Local	None	UPTOWN	1,000	18	Weak	2.4	25.0	13.7	12/17/2014	1.2	15.1	8.2	Failure		2016	AC - Reconstruction (Minor Collector/Local)	$332,303		
0000044760	2502448	LOYOLA AVE	UPPERLINE ST	ROBERT ST	351	2	1,087	Flexible	Local	None	UPTOWN	1,000	18	Weak	9.7	0.0	4.9	12/17/2014	5.9	0.0	3.0	Failure		2016	AC - Reconstruction (Minor Collector/Local)	$310,728		
0000044770	2503345	LOYOLA AVE	ROBERT ST	SONIAT ST	300	2	882	Flexible	Local	None	UPTOWN	1,000	18	Weak	17.1	11.0	14.1	12/17/2014	10.4	6.7	8.6	Failure		2016	AC - Reconstruction (Minor Collector/Local)	$253,755		
0000044780	2503343	LOYOLA AVE	SONIAT ST	DUFOSSAT ST	299	2	844	Flexible	Local	None	UPTOWN	1,000	18	Weak	7.4	14.0	10.7	12/17/2014	4.4	8.5	6.5	Failure		2016	AC - Reconstruction (Minor Collector/Local)	$241,236		
0000044790	2503338	LOYOLA AVE	DUFOSSAT ST	VALMONT ST	125	2	381	Flexible	Local	None	UPTOWN	1,000	18	Weak	16.1	35.7	25.9	12/17/2014	9.8	22.9	16.4	Very Poor		2016	AC - Reconstruction (Minor Collector/Local)	$108,988		
0000044800	2503337	LOYOLA AVE	VALMONT ST	JEFFERSON AVE	356	2	1,131	Flexible	Local	None	UPTOWN	1,000	18	Weak	30.5	61.7	46.1	12/17/2014	18.8	54.8	36.8	Very Poor		2016	AC - Mill and Overlay with Base Repairs	$69,584		
0000044810	2500547	LOYOLA AVE	JEFFERSON AVE	OCTAVIA ST	322	2	864	Flexible	Local	None	AUDUBON	1,000	18	Weak	47.0	69.5	58.3	12/17/2014	37.0	63.8	50.4	Poor		2016	AC - Mill and Overlay	$35,389		
0000044820	2501345	LOYOLA AVE	OCTAVIA ST	JOSEPH ST	317	2	838	Flexible	Local	None	AUDUBON	1,000	18	Weak	43.2	79.1	61.2	12/17/2014	31.6	74.7	53.2	Poor		2016	AC - Mill and Overlay	$34,305		
0000044830	2501656	LOYOLA AVE	JOSEPH ST	NASHVILLE AVE	504	2	1,450	Flexible	Local	None	AUDUBON	1,000	18	Weak	38.9	76.6	57.8	12/17/2014	26.0	71.9	49.0	Poor		2016	AC - Mill and Overlay	$59,386		
0000044840	2501654	LOYOLA AVE	NASHVILLE AVE	RICHMOND PL	197	2	574	Flexible	Local	None	AUDUBON	1,000	18	Weak	30.2	73.9	52.1	12/17/2014	18.5	68.7	43.6	Poor		2016	AC - Mill and Overlay	$23,506		
0000044850	2501582	LOYOLA AVE	RICHMOND PL	STATE ST	333	2	893	Flexible	Local	None	AUDUBON	1,000	18	Weak	39.3	73.4	56.4	12/17/2014	26.4	68.1	47.3	Poor		2016	AC - Mill and Overlay	$36,567		
0000044860	2501490	LOYOLA AVE	STATE ST	PALMER AVE	554	2	1,510	Flexible	Local	None	AUDUBON	1,000	18	Weak	44.0	79.8	61.9	12/17/2014	32.8	75.5	54.2	Poor		2016	AC - Mill and Overlay	$61,848		
0000044870	2501488	LOYOLA AVE	PALMER AVE	CALHOUN ST	368	2	1,006	Flexible	Local	None	AUDUBON	1,000	18	Weak	51.2	78.0	64.6	12/17/2014	42.3	73.5	57.9	Fair		2017	AC - Mill and Overlay	$42,244		
0000044880	2501475	LOYOLA AVE	CALHOUN ST	DEAD END	278		1,003	Unknown/Undefined	Local	None	AUDUBON	1,000		Weak								No Data						
0000044890	2501492	MARQUETTE PL	CUL-DE-SAC	PALMER AVE	352	2	922	Flexible	Local	None	AUDUBON	1,000	18	Weak	7.6	51.2	29.4	12/17/2014	4.5	42.3	23.4	Very Poor		2016	AC - Reconstruction (Minor Collector/Local)	$263,637		
0000044900	2501482	MARQUETTE PL	PALMER AVE	CALHOUN ST	377	2	982	Flexible	Local	None	AUDUBON	1,000	18	Weak	0.3	44.2	22.3	12/17/2014	0.1	33.1	16.6	Very Poor		2016	AC - Reconstruction (Minor Collector/Local)	$280,796		
0000044910	2525308	MARQUETTE PL	CALHOUN ST	DEAD END	170		412	Unknown/Undefined	Local	None	AUDUBON	1,000		Weak								No Data						
0000044920	2504643	S LIBERTY ST	SIMON BOLIVAR AVE	1ST ST	227	1	646	Flexible	Local	None	CENTRAL CITY	1,000	18	Weak	16.6	32.4	24.5	12/08/2014	10.1	20.2	15.2	Very Poor		2016	AC - Reconstruction (Minor Collector/Local)	$184,867		
0000044930	2504253	S LIBERTY ST	1ST ST	2ND ST	304	1	760	Flexible	Local	None	CENTRAL CITY	1,000	18	Weak	27.7	27.0	27.4	12/08/2014	16.7	16.3	16.5	Very Poor		2016	AC - Reconstruction (Minor Collector/Local)	$217,341		
0000044940	2504251	S LIBERTY ST	2ND ST	3RD ST	309	1	887	Flexible	Local	None	CENTRAL CITY	1,000	18	Weak	38.6	23.9	31.3	12/08/2014	25.8	14.5	20.2	Very Poor		2016	AC - Reconstruction (Minor Collector/Local)	$253,723		
0000044950	2504245	S LIBERTY ST	3RD ST	4TH ST	305	1	908	Flexible	Local	None	CENTRAL CITY	1,000	18	Weak	46.6	27.6	37.1	12/08/2014	36.5	16.6	26.6	Very Poor		2016	AC - Mill and Overlay with Base Repairs	$55,843		
0000044960	2504247	S LIBERTY ST	4TH ST	WASHINGTON AVE	317	1	941	Flexible	Local	None	CENTRAL CITY	1,000	18	Weak	33.1	26.0	29.6	12/08/2014	20.7	15.7	18.2	Very Poor		2016	AC - Reconstruction (Minor Collector/Local)	$269,134		
0000044970	2504218	S LIBERTY ST	WASHINGTON AVE	6TH ST	509	1	1,456	Flexible	Local	None	CENTRAL CITY	1,000	18	Weak	38.2	32.6	35.4	12/08/2014	25.3	20.3	22.8	Very Poor		2016	AC - Reconstruction (Minor Collector/Local)	$425,054		
0000044980	2504211	S LIBERTY ST	6TH ST	7TH ST	301	1	899	Flexible	Local	None	CENTRAL CITY	1,000	18	Weak	33.0	32.2	32.6	12/08/2014	20.6	20.0	20.3	Very Poor		2016	AC - Reconstruction (Minor Collector/Local)	$256,996		
0000044990	2504220	S LIBERTY ST	7TH ST	HARMONY ST	180	1	516	Rigid	Local	None	CENTRAL CITY	1,000	22	Weak	14.6	82.5	48.6	12/08/2014	11.7	77.2	44.5	Poor		2016	PCC - Crack/Joint Sealing	$7,953		
0000045000	2504090	S LIBERTY ST	HARMONY ST	TOLEDANO ST	165	1	482	Rigid	Local	None	CENTRAL CITY	1,000	22	Weak	16.2	80.6	48.4	12/08/2014	13.1	74.8	44.0	Poor		2016	PCC - Crack/Joint Sealing	$7,422		
0000045010	2504092	S LIBERTY ST	TOLEDANO ST	LOUISIANA AVE	371	1	1,105	Rigid	Local	None	MILAN	1,000	22	Weak	29.5	25.3	27.4	12/08/2014	25.2	21.1	23.2	Very Poor		2016	PCC - Reconstruction (Minor Collector/Local)	$532,510		
0000045020	2506393	S LIBERTY ST	LOUISIANA AVE	DELACHAISE ST	378	2	1,197	Flexible	Local	None	MILAN	1,000	18	Weak	34.9	52.7	43.8	12/11/2014	22.1	44.1	33.1	Very Poor		2016	AC - Mill and Overlay with Base Repairs	$73,625		
0000045030	2504080	S LIBERTY ST	DELACHAISE ST	FOUCHER ST	170	2	521	Flexible	Local	None	MILAN	1,000	18	Weak	35.8	51.3	43.6	12/11/2014	23.0	42.5	32.8	Very Poor		2016	AC - Mill and Overlay with Base Repairs	$32,064		
0000045040	2503865	S LIBERTY ST	FOUCHER ST	AMELIA ST	148	2	461	Flexible	Local	None	MILAN	1,000	18	Weak	31.4	35.2	33.3	12/11/2014	19.5	22.4	21.0	Very Poor		2016	AC - Reconstruction (Minor Collector/Local)	$131,898		
0000045050	2503864	S LIBERTY ST	AMELIA ST	PENISTON ST	244	2	751	Flexible	Local	None	MILAN	1,000	18	Weak	47.1	39.4	43.3	12/11/2014	37.1	26.5	31.8	Very Poor		2016	AC - Mill and Overlay with Base Repairs	$46,223		
0000045060	2504040	S LIBERTY ST	PENISTON ST	GENERAL TAYLOR ST	247	2	801	Flexible	Local	None	MILAN	1,000	18	Weak	20.4	52.5	36.5	12/11/2014	12.4	43.9	28.2	Very Poor		2016	AC - Mill and Overlay with Base Repairs	$49,259		
0000045070	2503804	S LIBERTY ST	GENERAL TAYLOR ST	MARENGO ST	353	2	981	Flexible	Local	None	MILAN	1,000	18	Weak	31.1	12.1	21.6	12/11/2014	19.2	7.3	13.3	Very Poor		2016	AC - Reconstruction (Minor Collector/Local)	$280,414		
0000045080	2503510	S LIBERTY ST	MARENGO ST	MILAN ST	358	2	1,097	Flexible	Local	None	MILAN	1,000	18	Weak	50.9	31.4	41.2	12/11/2014	42.0	19.5	30.8	Very Poor		2016	AC - Mill and Overlay with Base Repairs	$67,506		
0000045090	2503509	S LIBERTY ST	MILAN ST	GENERAL PERSHING ST	351	2	1,113	Flexible	Local	None	MILAN	1,000	18	Weak	44.2	47.3	45.8	12/11/2014	33.1	37.4	35.3	Very Poor		2016	AC - Mill and Overlay with Base Repairs	$68,491		
0000045100	2503501	S LIBERTY ST	GENERAL PERSHING ST	NAPOLEON AVE	361	2	1,111	Flexible	Local	None	MILAN	1,000	18	Weak	44.3	47.7	46.0	12/11/2014	33.2	38.0	35.6	Very Poor		2016	AC - Mill and Overlay with Base Repairs	$68,340		
0000045110	2503457	S LIBERTY ST	NAPOLEON AVE	JENA ST	361	2	1,031	Flexible	Local	None	UPTOWN	1,000	18	Weak	26.8	6.8	16.8	12/17/2014	16.2	4.0	10.1	Very Poor		2016	AC - Reconstruction (Minor Collector/Local)	$294,808		
0000045120	2503230	S LIBERTY ST	JENA ST	CADIZ ST	352	2	1,029	Flexible	Local	None	UPTOWN	1,000	18	Weak	33.5	7.3	20.4	12/17/2014	21.0	4.3	12.7	Very Poor		2016	AC - Reconstruction (Minor Collector/Local)	$294,173		
0000045130	2503219	S LIBERTY ST	CADIZ ST	VALENCE ST	362	2	1,105	Flexible	Local	None	UPTOWN	1,000	18	Weak	36.9	36.1	36.5	12/17/2014	24.0	23.3	23.7	Very Poor		2016	AC - Reconstruction (Minor Collector/Local)	$315,875		
0000045140	2503334	S LIBERTY ST	VALENCE ST	UPPERLINE ST	357	2	1,147	Flexible	Local	None	UPTOWN	1,000	18	Weak	41.4	40.2	40.8	12/17/2014	28.9	27.3	28.1	Very Poor		2016	AC - Mill and Overlay with Base Repairs	$70,562		
0000045150	2503332	S LIBERTY ST	UPPERLINE ST	ROBERT ST	353	2	811	Flexible	Local	None	UPTOWN	1,000	18	Weak	42.7	38.1	40.4	12/17/2014	30.9	25.2	28.1	Very Poor		2016	AC - Mill and Overlay with Base Repairs	$49,888		
0000045160	2503331	S LIBERTY ST	ROBERT ST	SONIAT ST	296	2	792	Flexible	Local	None	UPTOWN	1,000	18	Weak	32.3	47.6	40.0	12/17/2014	20.1	37.8	29.0	Very Poor		2016	AC - Mill and Overlay with Base Repairs	$48,732		
0000045170	2503297	S LIBERTY ST	SONIAT ST	DUFOSSAT ST	300	2	801	Flexible	Local	None	UPTOWN	1,000	18	Weak	36.4	48.0	42.2	12/17/2014	23.6	38.3	31.0	Very Poor		2016	AC - Mill and Overlay with Base Repairs	$49,266		
0000045180	2503288	S LIBERTY ST	DUFOSSAT ST	VALMONT ST	89	2	213	Flexible	Local	None	UPTOWN	1,000	18	Weak	15.9	73.2	44.6	12/17/2014	9.7	67.9	38.8	Very Poor		2016	AC - Mill and Overlay with Base Repairs	$13,099		

DRAFT

Stantec

Appendix A RoadMatrix Section Attributes

															Field Measured Conditions				2016 Predicted Conditions									
SectionID	SEGMENTID	Street	From	To	Length (ft)	Lanes	Area (yd^2)	Pavement Type	Functional Class	FHWA Route	Neighborhood	AADT	EGT	Subgrade Strength	RCI	SDI	PCI	PCI Date	RCIYr1	SDIYr1	PCIYr1	PCI Class	Destroyed Road	Need Year (Adjusted)	Need Recommended Rehab (PCI Trigger)	Need Cost (PCI Trigger)	Last Rehab	Last Rehab Date
0000045190	2503286	S LIBERTY ST	VALMONT ST	JEFFERSON AVE	326	2	790	Flexible	Local	None	UPTOWN	1,000	18	Weak	21.7	59.6	40.7	12/17/2014	13.1	52.4	32.8	Very Poor		2016	AC - Mill and Overlay with Base Repairs	$48,609		
0000045200	2500548	S LIBERTY ST	JEFFERSON AVE	OCTAVIA ST	322	2	987	Flexible	Local	None	AUDUBON	1,000	18	Weak	8.6	22.3	15.5	12/17/2014	5.2	13.5	9.4	Failure		2016	AC - Reconstruction (Minor Collector/Local)	$282,194		
0000045210	2501681	S LIBERTY ST	OCTAVIA ST	JOSEPH ST	318	2	862	Flexible	Local	None	AUDUBON	1,000	18	Weak	13.0	42.6	27.8	12/17/2014	7.9	30.7	19.3	Very Poor		2016	AC - Reconstruction (Minor Collector/Local)	$246,447		
0000045220	2505239	S SARATOGA ST	CLIO ST	ERATO ST	363	2	956	Flexible	Local	None	CENTRAL CITY	1,000	18	Weak	28.5	18.2	23.4	12/15/2014	17.3	11.1	14.2	Very Poor		2016	AC - Reconstruction (Minor Collector/Local)	$273,487		
0000045230	2505240	S SARATOGA ST	ERATO ST	THALIA ST	300	2	777	Flexible	Local	None	CENTRAL CITY	1,000	18	Weak	27.4	25.7	26.6	12/15/2014	16.5	15.5	16.0	Very Poor		2016	AC - Reconstruction (Minor Collector/Local)	$222,107		
0000045240	2505123	S SARATOGA ST	THALIA ST	MARTIN LUTHER KING BLVD	273	2	748	Flexible	Local	None	CENTRAL CITY	1,000	18	Weak	3.3	0.0	1.7	12/15/2014	1.8	0.0	0.9	Failure		2016	AC - Reconstruction (Minor Collector/Local)	$213,814		
0000045250	2504936	S SARATOGA ST	MARTIN LUTHER KING BLVD	TERPSICHORE ST	273	2	713	Rigid	Local	None	CENTRAL CITY	1,000	22	Weak	15.4	34.9	25.2	12/15/2014	12.4	30.1	21.3	Very Poor		2016	PCC - Reconstruction (Minor Collector/Local)	$343,885		
0000045260	2504819	S SARATOGA ST	TERPSICHORE ST	EUTERPE ST	301	2	823	Rigid	Local	None	CENTRAL CITY	1,000	22	Weak	27.4	64.7	46.1	12/15/2014	23.2	57.5	40.4	Poor		2016	PCC - Crack/Joint Sealing	$12,676		
0000045270	2504811	S SARATOGA ST	EUTERPE ST	FELICITY ST	164	2	432	Rigid	Local	None	CENTRAL CITY	1,000	22	Weak	10.2	51.3	30.8	12/15/2014	7.8	45.5	26.7	Very Poor		2016	PCC - Full Depth Slab Repair	$33,214		
0000045280	2504805	S LIBERTY ST	THALIA ST	MARTIN LUTHER KING BLVD	274	1	559	Rigid	Local	None	CENTRAL CITY	1,000	22	Weak	30.2	100.0	65.1	12/15/2014	25.8	98.8	62.3	Fair		2023	PCC - Crack/Joint Sealing	$10,237		
0000045281	12504805	S LIBERTY ST	MARTIN LUTHER KING BLVD	THALIA ST	274	1	559	Rigid	Local	None	CENTRAL CITY	1,000	22	Weak	28.2	96.3	62.3	12/15/2014	24.0	94.9	59.5	Fair		2020	PCC - Crack/Joint Sealing	$9,506		
0000045290	2504802	S LIBERTY ST	MARTIN LUTHER KING BLVD	TERPSICHORE ST	273	2	1,125	Rigid	Local	None	CENTRAL CITY	1,000	22	Weak	35.8	63.1	49.5	12/15/2014	30.9	56.0	43.5	Poor		2016	PCC - Crack/Joint Sealing	$17,333		
0000045300	2505125	S LIBERTY ST	TERPSICHORE ST	FELICITY ST	304	2	1,228	Rigid	Local	None	CENTRAL CITY	1,000	22	Weak	28.4	73.2	50.8	12/15/2014	24.2	66.3	45.3	Poor		2016	PCC - Crack/Joint Sealing	$18,920		
0000045310	2505109	S LIBERTY ST	FELICITY ST	ST ANDREW ST	206	2	857	Rigid	Local	None	CENTRAL CITY	1,000	22	Weak	42.5	46.3	44.4	12/15/2014	37.6	40.8	39.2	Very Poor		2016	PCC - Full Depth Slab Repair	$65,890		
0000045320	2505113	S LIBERTY ST	ST ANDREW ST	JOSEPHINE ST	305	2	946	Rigid	Local	None	CENTRAL CITY	1,000	22	Weak	25.3	75.3	50.3	12/15/2014	21.1	68.6	44.9	Poor		2016	PCC - Crack/Joint Sealing	$14,567		
0000045330	2505115	S LIBERTY ST	JOSEPHINE ST	JACKSON AVE	377	2	1,096	Rigid	Local	None	CENTRAL CITY	1,000	22	Weak	30.5	37.0	33.8	12/15/2014	26.1	32.0	29.1	Very Poor		2016	PCC - Full Depth Slab Repair	$84,204		
0000045340	2505102	S LIBERTY ST	JACKSON AVE	SIMON BOLIVAR AVE	425	2	1,279	Rigid	Local	None	CENTRAL CITY	1,000	22	Weak	27.4	80.1	53.8	12/15/2014	23.2	74.2	48.7	Poor		2016	PCC - Crack/Joint Sealing	$19,701		
0000045350	2529921	NYANZA PL	PHILIP ST	1ST ST	232		0	Unknown/Undefined	Local	None	CENTRAL CITY	1,000		Weak								No Data						
0000045360	2504948	LA SALLE ST	MARTIN LUTHER KING BLVD	TERPSICHORE ST	273	2	680	Composite	Local	None	CENTRAL CITY	1,000	26	Weak	37.0	69.3	53.2	12/15/2014	32.3	62.9	47.6	Poor		2016	AC - Mill and Overlay	$27,866		
0000045370	2505098	LA SALLE ST	TERPSICHORE ST	FELICITY ST	220	2	534	Composite	Local	None	CENTRAL CITY	1,000	26	Weak	48.4	75.0	61.7	12/15/2014	43.0	68.9	56.0	Fair		2017	AC - Mill and Overlay	$22,405		
0000045380	2504944	LA SALLE ST	FELICITY ST	ST ANDREW ST	243	2	734	Composite	Local	None	CENTRAL CITY	1,000	26	Weak	51.7	78.9	65.3	12/15/2014	46.2	73.4	59.8	Fair		2018	AC - Mill and Overlay	$31,567		
0000045390	2505108	LA SALLE ST	ST ANDREW ST	JOSEPHINE ST	271	2	834	Composite	Local	None	CENTRAL CITY	1,000	26	Weak	47.6	78.9	63.3	12/15/2014	42.3	73.4	57.9	Fair		2018	AC - Mill and Overlay	$35,903		
0000045400	2504954	LA SALLE ST	JOSEPHINE ST	JACKSON AVE	378	2	950	Composite	Local	None	CENTRAL CITY	1,000	26	Weak	53.1	78.4	65.8	12/15/2014	47.6	72.8	60.2	Fair		2018	AC - Mill and Overlay	$40,867		
0000045410	2505100	LA SALLE ST	JACKSON AVE	PHILIP ST	386	2	1,152	Composite	Local	None	CENTRAL CITY	1,000	26	Weak	35.5	70.4	53.0	12/15/2014	30.8	64.1	47.5	Poor		2016	AC - Mill and Overlay	$47,203		
0000045420	2504005	LA SALLE ST	PHILIP ST	1ST ST	247	2	738	Composite	Local	None	CENTRAL CITY	1,000	26	Weak	58.0	59.3	58.7	12/15/2014	51.9	53.1	52.5	Poor		2016	AC - Mill and Overlay	$30,214		
0000045430	2504001	LA SALLE ST	1ST ST	2ND ST	304	2	592	Composite	Local	None	CENTRAL CITY	1,000	26	Weak	25.6	40.1	32.9	12/15/2014	21.6	35.5	28.6	Very Poor		2016	AC - Mill and Overlay with Base Repairs	$36,433		
0000045440	2505068	FRERET ST	MARTIN LUTHER KING BLVD	TERPSICHORE ST	273	2	745	Composite	Local	None	CENTRAL CITY	1,000	26	Weak	20.3	67.8	44.1	12/15/2014	17.0	61.3	39.2	Very Poor		2016	AC - Mill and Overlay with Base Repairs	$45,820		
0000045450	2504690	FRERET ST	TERPSICHORE ST	FELICITY ST	150	2	393	Composite	Local	None	CENTRAL CITY	1,000	26	Weak	24.4	68.7	46.6	12/15/2014	20.5	62.3	41.4	Poor		2016	AC - Mill and Overlay	$16,111		
0000045460	2504693	FRERET ST	FELICITY ST	ST ANDREW ST	226	2	697	Composite	Local	None	CENTRAL CITY	1,000	26	Weak	23.1	32.3	27.7	12/15/2014	19.4	28.0	23.7	Very Poor		2016	PCC - Reconstruction (Minor Collector/Local)	$335,905		
0000045470	2504952	FRERET ST	ST ANDREW ST	JOSEPHINE ST	204	1	595	Composite	Local	None	CENTRAL CITY	1,000	26	Weak	27.8	12.5	20.2	12/15/2014	23.9	9.5	16.7	Very Poor		2016	PCC - Reconstruction (Minor Collector/Local)	$286,579		
0000045480	2504950	FRERET ST	JOSEPHINE ST	JACKSON AVE	378	1	1,029	Composite	Local	None	CENTRAL CITY	1,000	26	Weak	30.4	52.6	41.5	12/15/2014	26.4	47.1	36.8	Very Poor		2016	AC - Mill and Overlay with Base Repairs	$63,315		
0000045490	2503998	FRERET ST	JACKSON AVE	PHILIP ST	362	1	1,152	Composite	Major Collector	Local	CENTRAL CITY	5,000	34	Weak	18.2	16.3	17.3	12/15/2014	14.9	13.2	14.1	Very Poor		2016	PCC - Reconstruction (Arterial/Major Collector)	$555,271		
0000045500	2503996	FRERET ST	PHILIP ST	1ST ST	233	1	651	Composite	Major Collector	Local	CENTRAL CITY	5,000	34	Weak	30.3	14.6	22.5	12/15/2014	25.9	11.7	18.8	Very Poor		2016	PCC - Reconstruction (Arterial/Major Collector)	$313,947		
0000045510	2503992	FRERET ST	1ST ST	2ND ST	303	1	888	Composite	Major Collector	Local	CENTRAL CITY	5,000	34	Weak	21.4	27.2	24.3	12/15/2014	17.9	23.0	20.3	Very Poor		2016	PCC - Reconstruction (Arterial/Major Collector)	$428,075		
0000045520	2503990	FRERET ST	2ND ST	3RD ST	311	1	988	Composite	Major Collector	Local	CENTRAL CITY	5,000	34	Weak	26.0	19.6	22.8	12/15/2014	21.8	16.1	19.0	Very Poor		2016	PCC - Reconstruction (Arterial/Major Collector)	$476,008		
0000045530	2503944	FRERET ST	3RD ST	WASHINGTON AVE	624	1	2,025	Composite	Major Collector	Local	CENTRAL CITY	5,000	34	Weak	43.4	55.0	49.2	12/15/2014	38.4	49.0	43.7	Poor		2016	AC - Mill and Overlay	$82,924		
0000045540	2504205	FRERET ST	WASHINGTON AVE	PEETE ST	254	2	773	Rigid	Major Collector	Local	CENTRAL CITY	5,000	30	Weak	28.0	92.1	60.1	12/15/2014	23.8	90.4	57.1	Fair		2018	PCC - Joint Repair	$41,655		
0000045550	2504204	FRERET ST	PEETE ST	6TH ST	254	2	719	Rigid	Major Collector	Local	CENTRAL CITY	5,000	30	Weak	50.4	93.7	72.1	12/15/2014	44.6	92.5	68.6	Fair		2024	PCC - Joint Repair	$44,953		
0000045560	2525318	FRERET ST	6TH ST	7TH ST	298	2	903	Rigid	Major Collector	Local	CENTRAL CITY	5,000	30	Weak	29.1	98.9	60.9	12/15/2014	21.0	95.4	58.2	Fair		2019	PCC - Joint Repair	$49,852		
0000045570	2504050	FRERET ST	7TH ST	TOLEDANO ST	205	2	602	Rigid	Major Collector	Local	CENTRAL CITY	5,000	30	Weak	23.4	97.7	60.6	12/15/2014	19.4	96.6	58.0	Fair		2019	PCC - Joint Repair	$33,239		
0000045580	2504048	FRERET ST	TOLEDANO ST	LOUISIANA AVE	389	2	1,164	Rigid	Major Collector	Local	CENTRAL CITY	5,000	30	Weak	37.3	94.3	65.8	12/15/2014	32.3	93.0	62.7	Fair		2021	PCC - Joint Repair	$66,994		
0000045590	2504043	FRERET ST	LOUISIANA AVE	DELACHAISE ST	384	2	1,460	Composite	Major Collector	Local	MILAN	5,000	34	Weak	69.7	86.5	78.1	12/11/2014	62.6	82.9	72.8	Good		2022	AC - Mill and Overlay	$69,371		
0000045600	2504026	FRERET ST	DELACHAISE ST	AMELIA ST	199	2	734	Composite	Major Collector	Local	MILAN	5,000	34	Weak	76.8	92.3	84.6	12/11/2014	70.3	90.7	80.5	Good		2026	AC - Mill and Overlay	$38,490		
0000045610	2504024	FRERET ST	AMELIA ST	PENISTON ST	239	2	921	Composite	Major Collector	Local	MILAN	5,000	34	Weak	28.5	90.1	59.3	12/11/2014	24.3	87.2	55.8	Fair		2017	AC - Mill and Overlay	$38,652		
0000045620	2504032	FRERET ST	PENISTON ST	GENERAL TAYLOR ST	243	2	938	Composite	Major Collector	Local	MILAN	5,000	34	Weak	57.8	82.5	70.2	12/11/2014	51.3	77.2	64.3	Fair		2019	AC - Mill and Overlay	$41,383		
0000045630	2504028	FRERET ST	GENERAL TAYLOR ST	MARENGO ST	257	2	993	Composite	Major Collector	Local	MILAN	5,000	34	Weak	41.6	85.8	63.7	12/11/2014	36.7	81.8	59.3	Fair		2018	AC - Mill and Overlay	$42,727		
0000045640	2503505	FRERET ST	MARENGO ST	MILAN ST	362	2	1,375	Composite	Major Collector	Local	MILAN	5,000	34	Weak	52.9	90.9	71.9	12/11/2014	47.0	88.4	67.7	Fair		2022	AC - Mill and Overlay	$65,302		
0000045650	2503497	FRERET ST	MILAN ST	GENERAL PERSHING ST	349	2	1,355	Composite	Major Collector	Local	MILAN	5,000	34	Weak	78.0	91.4	84.7	12/11/2014	71.7	89.2	80.5	Good		2025	AC - Mill and Overlay	$69,288		
0000045660	2503495	FRERET ST	GENERAL PERSHING ST	NAPOLEON AVE	362	2	1,369	Composite	Major Collector	Local	MILAN	5,000	34	Weak	66.8	87.1	77.0	12/11/2014	59.6	83.8	71.7	Good		2022	AC - Mill and Overlay	$65,033		
0000045670	2503224	FRERET ST	NAPOLEON AVE	JENA ST	358	2	1,276	Composite	Major Collector	Local	FRERET	5,000	34	Weak	72.7	92.6	82.7	12/15/2014	65.8	91.1	78.5	Good		2026	AC - Mill and Overlay	$66,908		
0000045680	2503436	FRERET ST	JENA ST	CADIZ ST	351	2	1,276	Composite	Major Collector	Local	FRERET	5,000	34	Weak	62.2	93.3	77.8	12/15/2014	55.2	91.9	73.6	Good		2025	AC - Mill and Overlay	$65,253		
0000045690	2503214	FRERET ST	CADIZ ST	VALENCE ST	361	2	1,403	Composite	Major Collector	Local	FRERET	5,000	34	Weak	69.2	93.5	81.4	12/15/2014	62.0	92.2	77.1	Good		2026	AC - Mill and Overlay	$73,584		
0000045700	2502684	FRERET ST	VALENCE ST	UPPERLINE ST	264	2	944	Composite	Major Collector	Local	FRERET	5,000	34	Weak	59.0	96.4	77.7	12/15/2014	52.3	95.0	73.7	Good		2027	AC - Mill and Overlay	$50,732		
0000045710	2503324	FRERET ST	UPPERLINE ST	ROBERT ST	350	2	1,303	Composite	Major Collector	Local	FRERET	5,000	34	Weak	74.7	95.4	85.1	12/15/2014	68.0	93.8	80.9	Good		2028	AC - Mill and Overlay	$71,788		
0000045720	2503293	FRERET ST	ROBERT ST	SONIAT ST	300	2	1,074	Composite	Major Collector	Local	FRERET	5,000	34	Weak	62.1	86.9	74.5	12/15/2014	55.1	83.5	69.3	Fair		2021	AC - Mill and Overlay	$49,786		
0000045730	2503290	FRERET ST	SONIAT ST	VALMONT ST	307	2	1,123	Composite	Major Collector	Local	FRERET	5,000	34	Weak	85.4	97.2	91.3	12/15/2014	81.1	96.1	88.6	Excellent		2032	AC - Mill and Overlay	$68,276		
0000045740	2503285	FRERET ST	VALMONT ST	JEFFERSON AVE	277	2	1,017	Composite	Major Collector	Local	FRERET	5,000	34	Weak	52.9	96.9	74.9	12/15/2014	47.0	95.7	71.4	Good		2026	AC - Mill and Overlay	$53,316		
0000045750	2500147	FRERET ST	JEFFERSON AVE	OCTAVIA ST	321	2	1,292	Composite	Major Collector	Local	AUDUBON	5,000	34	Weak	32.9	53.9	43.4	12/15/2014	28.2	48.0	38.1	Very Poor		2016	AC - Mill and Overlay with Base Repairs	$79,493		
0000045760	2501347	FRERET ST	OCTAVIA ST	JOSEPH ST	322	2	1,267	Composite	Major Collector	Local	AUDUBON	5,000	34	Weak	32.9	61.6	47.3	12/15/2014	28.2	54.6	41.4	Poor		2016	AC - Mill and Overlay	$51,877		
0000045770	2501679	FRERET ST	JOSEPH ST	WIRTH PL	253	2	990	Composite	Major Collector	Local	AUDUBON	5,000	34	Weak	41.9	55.8	48.9	12/15/2014	37.0	49.6	43.3	Poor		2016	AC - Mill and Overlay	$40,554		
0000045780	2501511	FRERET ST	WIRTH PL	NASHVILLE AVE	163	2	640	Composite	Major Collector	Local	AUDUBON	5,000	34	Weak	33.1	60.8	47.0	12/15/2014	28.4	53.9	41.2	Poor		2016	AC - Mill and Overlay	$26,223		
0000045790	2501509	FRERET ST	NASHVILLE AVE	RICHMOND PL	168	2	635	Composite	Major Collector	Local	AUDUBON	5,000	34	Weak	19.6	64.8	42.2	12/15/2014	16.1	57.6	36.9	Very Poor		2016	AC - Mill and Overlay with Base Repairs	$39,099		
0000045800	2501577	FRERET ST	RICHMOND PL	STATE ST	347	2	1,330	Composite	Major Collector	Local	AUDUBON	5,000	34	Weak	21.0	46.5	33.8	12/15/2014	17.3	41.0	29.2	Very Poor		2016	AC - Mill and Overlay with Base Repairs	$81,822		
0000045810	2500876	FRERET ST	STATE ST	PALMER AVE	486	2	2,107	Composite	Major Collector	Local	AUDUBON	5,000	34	Weak	44.5	55.5	50.0	12/15/2014	39.3	49.4	44.4	Poor		2016	AC - Mill and Overlay	$86,282		
0000045820	2501574	FRERET ST	PALMER AVE	CALHOUN ST	341	2	1,289	Composite	Major Collector	Local	AUDUBON	5,000	34	Weak	43.5	56.7	50.1	12/15/2014	38.5	50.4	44.5	Poor		2016	AC - Mill and Overlay	$52,810		
0000045830	2501157	FRERET ST	CALHOUN ST	PRIVATE DR	229	2	943	Composite	Major Collector	Local	AUDUBON	5,000	34	Weak	35.4	30.7	33.1	12/15/2014	30.5	26.3	28.4	Very Poor		2016	AC - Mill and Overlay with Base Repairs	$58,037		
0000045840	2501311	FRERET ST	PRIVATE DR	MCALISTER DR	585	2	2,309	Composite	Major Collector	Local	AUDUBON	5,000	34	Weak	62.5	64.5	63.5	12/15/2014	55.5	57.4	56.5	Fair		2017	AC - Mill and Overlay	$96,929		
0000045850	2506610	FRERET ST	MCALISTER DR	AUDUBON PL	545	2	2,304	Composite	Major Collector	Local	AUDUBON	5,000	34	Weak	59.2	60.2	59.7	12/15/2014	52.5	53.4	53.0	Poor		2016	AC - Mill and Overlay	$94,351		
0000045860	2501309	FRERET ST	AUDUBON PL	NEWCOMB BLVD	382	2	1,565	Composite	Major Collector	Local	AUDUBON	5,000	34	Weak	53.9	63.0	58.5	12/15/2014	48.0	55.9	52.0	Poor		2016	AC - Mill and Overlay	$64,096		
0000045870	2501302	FRERET ST	NEWCOMB BLVD	AUDUBON ST	149	2	573	Composite	Major Collector	Local	AUDUBON	5,000	34	Weak	37.2	71.5	54.4	12/15/2014	32.2	64.5	48.4	Poor		2016	AC - Mill and Overlay	$23,483		
0000045880	2501298	FRERET ST	AUDUBON ST	BROADWAY ST	284	2	1,128	Composite	Major Collector	Local	AUDUBON	5,000	34	Weak	41.8	75.9	58.9	12/15/2014	36.9	69.2	53.1	Poor		2016	AC - Mill and Overlay	$46,206		
0000045890	2501084	FRERET ST	BROADWAY ST	PINE ST	283	1	683	Flexible	Major Collector	Local	AUDUBON	5,000	30	Weak	15.4	26.7	21.1	12/15/2014	9.4	16.1	12.8	Very Poor		2016	AC - Reconstruction (Arterial/Major Collector)	$195,414		
0000045900	2501082	FRERET ST	PINE ST	LOWERLINE ST	293	1	731	Flexible	Major Collector	Local	AUDUBON	5,000	30	Weak	17.3	15.4	16.4	12/15/2014	10.6	9.4	10.0	Very Poor		2016	AC - Reconstruction (Arterial/Major Collector)	$209,111		
0000045910	2501045	FRERET ST	LOWERLINE ST	CHEROKEE ST	292	1	833	Flexible	Major Collector	Local	EAST CARROLLTON	5,000	30	Weak	15.1	14.2	14.7	12/15/2014	9.2	8.6	8.9	Failure		2016	AC - Reconstruction (Arterial/Major Collector)	$238,281		
0000045920	2501027	FRERET ST	CHEROKEE ST	HILLARY ST	328	1	834	Flexible	Major Collector	Local	EAST CARROLLTON	5,000	30	Weak	16.3	13.9	15.1	12/15/2014	10.0	8.4	9.2	Failure		2016	AC - Reconstruction (Arterial/Major Collector)	$238,567		
0000045930	2501009	FRERET ST	HILLARY ST	ADAMS ST	322	1	806	Flexible	Major Collector	Local	EAST CARROLLTON	5,000	30	Weak	32.5	18.8	25.7	12/15/2014	20.3	11.4	15.9	Very Poor		2016	AC - Reconstruction (Arterial/Major Collector)	$230,528		
0000045940	2501007	FRERET ST	ADAMS ST	BURDETTE ST	348	1	735	Flexible	Major Collector	Local	EAST CARROLLTON	5,000	30	Weak	7.3	0.0	3.7	12/15/2014	4.3	0.0	2.2	Failure		2016	AC - Reconstruction (Arterial/Major Collector)	$210,192		
0000045950	2500961	FRERET ST	BURDETTE ST	FERN ST	351	1	869	Flexible	Major Collector	Local	EAST CARROLLTON	5,000	30	Weak	13.7	0.0	6.9	12/15/2014	8.3	0.0	4.2	Failure		2016	AC - Reconstruction (Arterial/Major Collector)	$248,608		
0000045960	2500957	FRERET ST	FERN ST	SHORT ST	325	1	673	Flexible	Major Collector	Local	EAST CARROLLTON	5,000	30	Weak	17.6	8.1	12.9	12/15/2014	10.7	4.9	7.8	Failure		2016	AC - Reconstruction (Arterial/Major Collector)	$192,588		

DRAFT

Appendix A RoadMatrix Section Attributes

															Field Measured Conditions				2016 Predicted Conditions										
SectionID	SEGMENTID	Street	From	To	Length (ft)	Lanes	Area (yd^2)	Pavement Type	Functional Class	FHWA Route	Neighborhood	AADT	EGT	Subgrade Strength	RCI	SDI	PCI	PCI Date	RCIYr1	SDIYr1	PCIYr1	PCI Class	Destroyed Road	Need Year (Adjusted)	Need Recommended Rehab (PCI Trigger)	Need Cost (PCI Trigger)	Last Rehab	Last Rehab Date
0000045970	2500891	FRERET ST	SHORT ST	S CARROLLTON AVE	331	1	817	Flexible	Major Collector	Local	EAST CARROLLTON	5,000	30	Weak	13.7	0.0	6.9	12/15/2014	8.3	0.0	4.2	Failure		2016	AC - Reconstruction (Arterial/Major Collector)	$233,610		
0000045980	2500615	FRERET ST	LEAKE AVE	JOLIET ST	357	1	1,077	Flexible	Local	None	LEONIDAS	1,000	18	Weak	38.3	62.0	50.2	12/14/2014	25.5	55.2	40.4	Poor		2016	AC - Mill and Overlay	$44,126		
0000045990	2500620	FRERET ST	JOLIET ST	CAMBRONNE ST	351	1	1,104	Flexible	Local	None	LEONIDAS	1,000	18	Weak	36.4	59.7	48.1	12/14/2014	23.6	52.5	38.1	Very Poor		2016	AC - Mill and Overlay with Base Repairs	$67,957		
0000046000	2500661	FRERET ST	CAMBRONNE ST	DANTE ST	349	1	1,078	Flexible	Local	None	LEONIDAS	1,000	18	Weak	21.3	65.4	43.4	12/14/2014	12.9	59.3	36.1	Very Poor		2016	AC - Mill and Overlay with Base Repairs	$66,357		
0000046010	2500663	FRERET ST	DANTE ST	DUBLIN ST	377	1	1,035	Flexible	Local	None	LEONIDAS	1,000	18	Weak	29.0	7.9	18.5	12/14/2014	17.7	4.7	11.2	Very Poor		2016	AC - Reconstruction (Minor Collector/Local)	$295,889		
0000046020	2500737	FRERET ST	DUBLIN ST	S CARROLLTON AVE	385	1	1,097	Flexible	Local	None	LEONIDAS	1,000	18	Weak	26.1	65.5	45.8	12/14/2014	15.8	59.4	37.6	Very Poor		2016	AC - Mill and Overlay with Base Repairs	$67,486		
0000046030	2505054	S LIBERTY ST	EARHART BLVD	CLIO ST	229	2	1,038	Flexible	Local	None	CENTRAL CITY	1,000	18	Weak	26.0	47.9	37.0	12/15/2014	15.7	38.2	27.0	Very Poor		2016	AC - Mill and Overlay with Base Repairs	$63,889		
0000046040	2505051	LA SALLE ST	EARHART BLVD	CLIO ST	243	2	620	Composite	Local	None	CENTRAL CITY	1,000	26	Weak	25.0	56.0	40.5	12/15/2014	21.1	50.2	35.7	Very Poor		2016	AC - Mill and Overlay with Base Repairs	$38,176		
0000046050	2505046	FRERET ST	DEAD END	CLIO ST	252	2	796	Flexible	Local	None	CENTRAL CITY	1,000	18	Weak	14.4	32.0	23.2	12/15/2014	8.7	19.9	14.3	Very Poor		2016	AC - Reconstruction (Minor Collector/Local)	$227,573		
0000046060	2505045	FRERET ST	CLIO ST	ERATO ST	360	2	1,110	Rigid	Local	None	CENTRAL CITY	1,000	22	Weak	31.2	98.2	64.7	12/15/2014	26.7	97.0	61.9	Fair		2022	PCC - Crack/Joint Sealing	$19,823		
0000046070	2504835	S ROBERTSON ST	DEAD END	CLIO ST	255	2	681	Flexible	Local	None	CENTRAL CITY	1,000	18	Weak	1.5	30.6	16.1	12/15/2014	0.8	18.8	9.7	Failure		2016	AC - Reconstruction (Minor Collector/Local)	$194,622		
0000046080	2504833	S ROBERTSON ST	CLIO ST	ERATO ST	364	2	1,125	Flexible	Local	None	CENTRAL CITY	1,000	18	Weak	6.2	20.7	13.5	12/15/2014	3.6	12.5	8.1	Failure		2016	AC - Reconstruction (Minor Collector/Local)	$321,658		
0000046090	2559715	S ROBERTSON ST	ERATO ST	THALIA ST	301	2	897	Rigid	Local	None	CENTRAL CITY	1,000	22	Weak	23.2	83.9	53.6	12/15/2014	19.2	78.9	49.1	Poor		2016	PCC - Crack/Joint Sealing	$13,814		
0000046100	2504695	S ROBERTSON ST	THALIA ST	MARTIN LUTHER KING BLVD	272	2	838	Rigid	Local	None	CENTRAL CITY	1,000	22	Weak	19.9	92.6	56.3	12/15/2014	16.3	91.1	53.7	Poor		2016	PCC - Crack/Joint Sealing	$12,907		
0000046110	2505060	S ROBERTSON ST	MARTIN LUTHER KING BLVD	TERPSICHORE ST	273	2	856	Flexible	Local	None	CENTRAL CITY	1,000	18	Weak	15.6	5.7	10.7	12/15/2014	9.5	3.3	6.4	Failure		2016	AC - Reconstruction (Minor Collector/Local)	$244,699		
0000046120	2504688	S ROBERTSON ST	TERPSICHORE ST	FELICITY ST	81	2	259	Flexible	Local	None	CENTRAL CITY	1,000	18	Weak	0.3	35.9	18.1	12/15/2014	0.1	23.1	11.6	Very Poor		2016	AC - Reconstruction (Minor Collector/Local)	$74,036		
0000046130	2505065	S ROBERTSON ST	FELICITY ST	ST ANDREW ST	201	2	637	Flexible	Local	None	CENTRAL CITY	1,000	18	Weak	12.0	12.5	12.3	12/15/2014	7.3	7.6	7.5	Failure		2016	AC - Reconstruction (Minor Collector/Local)	$182,230		
0000046140	2783252	S ROBERTSON ST	WASHINGTON AVE	6TH ST	507	1	1,560	Rigid	Local	None	CENTRAL CITY	1,000	22	Weak	34.4	89.6	62.1	12/15/2014	29.6	86.8	58.2	Fair		2018	PCC - Crack/Joint Sealing	$25,257		
0000046150	2503853	S ROBERTSON ST	WASHINGTON AVE	4TH ST	319	1	935	Flexible	Local	None	CENTRAL CITY	1,000	18	Weak	18.8	38.3	28.5	12/15/2014	11.3	25.5	18.4	Very Poor		2016	AC - Reconstruction (Minor Collector/Local)	$266,783		
0000046160	2503860	S ROBERTSON ST	4TH ST	3RD ST	306	1	879	Flexible	Local	None	CENTRAL CITY	1,000	18	Weak	3.9	30.2	17.1	12/15/2014	2.2	18.8	10.4	Very Poor		2016	AC - Reconstruction (Minor Collector/Local)	$251,340		
0000046170	2503942	S ROBERTSON ST	3RD ST	2ND ST	311	1	953	Rigid	Local	None	CENTRAL CITY	1,000	22	Weak	30.4	50.4	40.4	12/15/2014	26.0	44.6	35.2	Very Poor		2016	PCC - Full Depth Slab Repair	$73,258		
0000046180	2503986	S ROBERTSON ST	2ND ST	1ST ST	302	1	919	Flexible	Local	None	CENTRAL CITY	1,000	18	Weak	39.1	48.3	34.7	12/15/2014	15.2	38.7	27.0	Very Poor		2016	AC - Mill and Overlay with Base Repairs	$56,533		
0000046190	2503988	S ROBERTSON ST	1ST ST	PHILIP ST	233	1	721	Flexible	Local	None	CENTRAL CITY	1,000	18	Weak	28.6	44.4	36.5	12/15/2014	17.4	33.4	25.4	Very Poor		2016	AC - Mill and Overlay with Base Repairs	$44,364		
0000046200	2503994	S ROBERTSON ST	PHILIP ST	JACKSON AVE	341	1	1,004	Flexible	Local	None	CENTRAL CITY	1,000	18	Weak	23.6	2.9	13.3	12/15/2014	14.3	1.5	7.9	Failure		2016	AC - Reconstruction (Minor Collector/Local)	$287,024		
0000046210	2503981	S ROBERTSON ST	JACKSON AVE	JOSEPHINE ST	378	1	1,104	Flexible	Local	None	CENTRAL CITY	1,000	18	Weak	17.4	9.9	13.7	12/15/2014	10.6	6.0	8.3	Failure		2016	AC - Reconstruction (Minor Collector/Local)	$315,653		
0000046220	2504686	S ROBERTSON ST	JOSEPHINE ST	ST ANDREW ST	189	1	445	Rigid	Local	None	CENTRAL CITY	1,000	22	Weak	20.0	80.2	50.1	12/15/2014	16.4	74.3	45.4	Poor		2016	PCC - Crack/Joint Sealing	$6,852		
0000046230	2525315	S ROBERTSON ST	TOLEDANO ST	LOUISIANA AVE	373	2	1,090	Rigid	Local	None	CENTRAL CITY	1,000	22	Weak	52.6	92.5	72.6	12/11/2014	46.7	91.0	68.9	Fair		2023	PCC - Crack/Joint Sealing	$19,953		
0000046240	2506391	S ROBERTSON ST	LOUISIANA AVE	DELACHAISE ST	374	1	967	Flexible	Local	None	MILAN	1,000	18	Weak	16.4	0.0	8.2	12/11/2014	10.0	0.0	5.0	Failure		2016	AC - Reconstruction (Minor Collector/Local)	$276,411		
0000046250	2503808	S ROBERTSON ST	DELACHAISE ST	AMELIA ST	143	1	426	Flexible	Local	None	MILAN	1,000	18	Weak	10.3	0.9	5.6	12/11/2014	6.3	0.2	3.3	Failure		2016	AC - Reconstruction (Minor Collector/Local)	$121,825		
0000046260	2503806	S ROBERTSON ST	AMELIA ST	PENISTON ST	238	2	624	Flexible	Local	None	MILAN	1,000	18	Weak	8.3	26.9	17.6	12/11/2014	5.0	16.2	10.6	Very Poor		2016	AC - Reconstruction (Minor Collector/Local)	$178,544		
0000046270	2504019	S ROBERTSON ST	PENISTON ST	GENERAL TAYLOR ST	237	2	837	Flexible	Local	None	MILAN	1,000	18	Weak	8.7	0.0	4.4	12/11/2014	5.2	0.0	2.6	Failure		2016	AC - Reconstruction (Minor Collector/Local)	$239,234		
0000046280	2504018	S ROBERTSON ST	GENERAL TAYLOR ST	MARENGO ST	214	2	629	Flexible	Local	None	MILAN	1,000	18	Weak	8.1	0.0	4.1	12/11/2014	4.9	0.0	2.5	Failure		2016	AC - Reconstruction (Minor Collector/Local)	$179,783		
0000046290	2503493	S ROBERTSON ST	MARENGO ST	MILAN ST	360	2	1,060	Flexible	Local	None	MILAN	1,000	18	Weak	16.5	3.6	10.1	12/11/2014	10.1	2.0	6.1	Failure		2016	AC - Reconstruction (Minor Collector/Local)	$303,261		
0000046300	2503482	S ROBERTSON ST	MILAN ST	GENERAL PERSHING ST	351	2	977	Flexible	Local	None	MILAN	1,000	18	Weak	9.7	0.0	4.9	12/11/2014	5.9	0.0	3.0	Failure		2016	AC - Reconstruction (Minor Collector/Local)	$279,270		
0000046310	2506613	S ROBERTSON ST	GENERAL PERSHING ST	NAPOLEON AVE	358	2	1,060	Flexible	Local	None	MILAN	1,000	18	Weak	15.2	1.7	8.5	12/11/2014	9.3	0.7	5.0	Failure		2016	AC - Reconstruction (Minor Collector/Local)	$303,261		
0000046320	2503433	S ROBERTSON ST	NAPOLEON AVE	JENA ST	355	1	1,115	Rigid	Local	None	FRERET	1,000	22	Weak	25.4	15.5	20.5	12/15/2014	21.2	12.5	16.9	Very Poor		2016	PCC - Reconstruction (Minor Collector/Local)	$537,651		
0000046330	2503422	S ROBERTSON ST	JENA ST	CADIZ ST	354	1	1,111	Flexible	Local	None	FRERET	1,000	18	Weak	9.4	19.7	14.6	12/15/2014	5.7	12.0	8.9	Failure		2016	AC - Reconstruction (Minor Collector/Local)	$317,782		
0000046340	2503421	S ROBERTSON ST	CADIZ ST	VALENCE ST	361	1	1,288	Flexible	Local	None	FRERET	1,000	18	Weak	5.7	38.1	21.9	12/15/2014	3.3	25.2	14.3	Very Poor		2016	AC - Reconstruction (Minor Collector/Local)	$368,431		
0000046350	2503311	S ROBERTSON ST	VALENCE ST	UPPERLINE ST	215	1	603	Flexible	Local	None	FRERET	1,000	18	Weak	11.6	8.2	9.9	12/15/2014	7.0	4.9	6.0	Failure		2016	AC - Reconstruction (Minor Collector/Local)	$172,443		
0000046360	2503310	S ROBERTSON ST	UPPERLINE ST	ROBERT ST	352	1	837	Flexible	Local	None	FRERET	1,000	18	Weak	12.1	22.9	17.5	12/15/2014	7.3	13.9	10.6	Very Poor		2016	AC - Reconstruction (Minor Collector/Local)	$239,234		
0000046370	2503281	S ROBERTSON ST	ROBERT ST	SONIAT ST	300	1	769	Flexible	Local	None	FRERET	1,000	18	Weak	19.0	11.5	15.3	12/15/2014	11.5	7.0	9.3	Failure		2016	AC - Reconstruction (Minor Collector/Local)	$219,915		
0000046380	2503275	S ROBERTSON ST	SONIAT ST	VALMONT ST	276	1	622	Flexible	Local	None	FRERET	1,000	18	Weak	41.5	82.7	62.1	12/15/2014	29.1	78.7	53.9	Poor		2016	AC - Mill and Overlay	$25,486		
0000046390	2503261	S ROBERTSON ST	VALMONT ST	JEFFERSON AVE	242	1	678	Flexible	Local	None	FRERET	1,000	18	Weak	26.8	87.4	57.1	12/15/2014	16.2	83.9	50.1	Poor		2016	AC - Mill and Overlay	$27,752		
0000046400	2524753	S ROBERTSON ST	JEFFERSON AVE	OCTAVIA ST	318	2	805	Flexible	Local	None	AUDUBON	1,000	18	Weak	48.1	36.8	42.5	12/16/2014	38.4	24.0	31.2	Very Poor		2016	AC - Mill and Overlay with Base Repairs	$49,505		
0000046410	2501676	S ROBERTSON ST	OCTAVIA ST	JOSEPH ST	321	2	782	Flexible	Local	None	AUDUBON	1,000	18	Weak	48.8	67.5	58.2	12/16/2014	39.4	61.7	50.6	Poor		2016	AC - Mill and Overlay	$32,039		
0000046420	2501664	S ROBERTSON ST	JOSEPH ST	WIRTH PL	234	2	577	Flexible	Local	None	AUDUBON	1,000	18	Weak	53.0	75.0	64.0	12/16/2014	44.5	70.0	57.3	Fair		2017	AC - Mill and Overlay	$24,234		
0000046430	2501663	S ROBERTSON ST	WIRTH PL	NASHVILLE AVE	162	2	371	Flexible	Local	None	AUDUBON	1,000	18	Weak	25.6	66.6	46.1	12/16/2014	15.4	60.7	38.1	Very Poor		2016	AC - Mill and Overlay with Base Repairs	$22,835		
0000046440	2501579	S ROBERTSON ST	NASHVILLE AVE	STATE ST	509	2	1,224	Flexible	Local	None	AUDUBON	1,000	18	Weak	30.9	59.9	45.4	12/16/2014	19.0	52.7	35.9	Very Poor		2016	AC - Mill and Overlay with Base Repairs	$75,307		
0000046450	2501572	S ROBERTSON ST	STATE ST	PALMER AVE	495	2	1,436	Flexible	Local	None	AUDUBON	1,000	18	Weak	26.5	39.4	33.0	12/16/2014	16.0	26.5	21.3	Very Poor		2016	AC - Reconstruction (Minor Collector/Local)	$410,660		
0000046460	2501567	S ROBERTSON ST	PALMER AVE	CALHOUN ST	329	2	920	Flexible	Local	None	AUDUBON	1,000	18	Weak	38.1	56.2	47.2	12/16/2014	25.2	48.4	36.8	Very Poor		2016	AC - Mill and Overlay with Base Repairs	$56,636		
0000046470	2501156	S ROBERTSON ST	CALHOUN ST	DEAD END	248	2	706	Flexible	Local	None	AUDUBON	1,000	18	Weak	30.4	59.7	45.1	12/16/2014	18.7	52.5	35.6	Very Poor		2016	AC - Mill and Overlay with Base Repairs	$43,420		
0000046480	2501576	LA SALLE PL	DEAD END	PALMER AVE	291	2	667	Cobblestone/Brick	Local	None	AUDUBON	1,000	13	Weak	2.9	88.2	45.6	12/17/2014	0.5	85.0	42.8	Poor		2031	AC - Pothole Filling	$19,774		
0000046490	2501473	LA SALLE PL	PALMER AVE	CALHOUN ST	350	1	1,077	Cobblestone/Brick	Local	None	AUDUBON	1,000	13	Weak	3.3	77.2	40.3	12/17/2014	0.9	70.4	35.7	Very Poor		2026	AC - Pothole Filling	$28,240		
0000046500	2501158	LA SALLE PL	CALHOUN ST	PRIVATE DR	279	2	814	Rigid	Local	None	AUDUBON	1,000	22	Weak	27.7	2.2	15.0	12/17/2014	23.5	0.0	11.8	Very Poor		2016	PCC - Reconstruction (Minor Collector/Local)	$392,407		
0000046510	2501474	CROMWELL PL	CALHOUN ST	PRIVATE DR	283	2	791	Rigid	Local	None	AUDUBON	1,000	22	Weak	32.5	41.9	37.2	12/17/2014	27.9	37.0	32.5	Very Poor		2016	PCC - Full Depth Slab Repair	$60,818		
0000046520	2506599	PRIVATE DR	CROMWELL PL	LA SALLE PL	345	2	653	Unknown/Undefined	Private	None	AUDUBON	1,000		Weak								No Data						
0000046530	2506600	PRIVATE DR	LA SALLE PL	FRERET ST	361	2	1,569	Unknown/Undefined	Private	None	AUDUBON	1,000		Weak								No Data						
0000046540	2501486	CROMWELL PL	CALHOUN ST	PALMER AVE	356	1	923	Flexible	Local	None	AUDUBON	1,000	18	Weak	21.1	16.2	18.7	12/17/2014	12.8	9.9	11.4	Very Poor		2016	AC - Reconstruction (Minor Collector/Local)	$264,018		
0000046550	2501581	CROMWELL PL	PALMER AVE	DEAD END	318	2	970	Flexible	Local	None	AUDUBON	1,000	18	Weak	3.3	84.4	43.9	12/17/2014	1.8	80.5	41.2	Poor		2016	AC - Mill and Overlay	$39,712		
0000046560	2559045	MAGNOLIA ST	EARHART BLVD	EARHART BLVD	172	2	579	Flexible	Local	None	CENTRAL CITY	1,000	18	Weak	48.3	91.4	69.9	12/15/2014	38.7	88.3	63.5	Fair		2019	AC - Mill and Overlay	$25,524		
0000046570	2504830	MAGNOLIA ST	EARHART BLVD	PAVE CHANGE	161	2	559	Rigid	Local	None	CENTRAL CITY	1,000	26	Weak	44.9	100.0	72.5	12/15/2014	40.0	98.9	69.5	Fair		2028	PCC - Crack/Joint Sealing	$11,582		
0000046575	12504830	MAGNOLIA ST	PAVE CHANGE	CLIO ST	161	2	559	Composite	Local	None	CENTRAL CITY	1,000	22	Weak	51.5	88.7	70.1	12/15/2014	45.7	85.7	65.7	Fair		2021	AC - Mill and Overlay	$25,905		
0000046580	2504826	MAGNOLIA ST	CLIO ST	ERATO ST	363	2	1,276	Composite	Local	None	CENTRAL CITY	1,000	26	Weak	54.1	74.4	64.3	12/15/2014	48.5	68.3	58.4	Fair		2018	AC - Mill and Overlay	$54,914		
0000046590	2505042	MAGNOLIA ST	ERATO ST	THALIA ST	300	2	1,027	Composite	Local	None	CENTRAL CITY	1,000	26	Weak	23.3	38.8	31.1	12/15/2014	19.6	34.2	26.9	Very Poor		2016	AC - Mill and Overlay with Base Repairs	$63,213		
0000046600	2504822	MAGNOLIA ST	THALIA ST	MARTIN LUTHER KING BLVD	273	2	941	Composite	Local	None	CENTRAL CITY	1,000	26	Weak	22.9	48.0	35.5	12/15/2014	19.2	42.7	31.0	Very Poor		2016	AC - Mill and Overlay with Base Repairs	$57,914		
0000046610	2505056	MAGNOLIA ST	MARTIN LUTHER KING BLVD	FELICITY ST	285	2	913	Composite	Local	None	CENTRAL CITY	1,000	26	Weak	49.4	65.3	57.4	12/15/2014	43.9	58.8	51.4	Poor		2016	AC - Mill and Overlay	$37,382		
0000046620	2503972	MAGNOLIA ST	FELICITY ST	ST ANDREW ST	176	2	560	Composite	Local	None	CENTRAL CITY	1,000	26	Weak	14.0	29.5	21.8	12/15/2014	11.0	25.6	18.3	Very Poor		2016	PCC - Reconstruction (Minor Collector/Local)	$270,031		
0000046630	2503979	MAGNOLIA ST	ST ANDREW ST	JOSEPHINE ST	175	2	844	Composite	Local	None	CENTRAL CITY	1,000	26	Weak	29.7	20.4	25.1	12/15/2014	25.8	17.1	21.5	Very Poor		2016	PCC - Reconstruction (Minor Collector/Local)	$406,653		
0000046640	2503977	MAGNOLIA ST	JOSEPHINE ST	JACKSON AVE	380	2	1,218	Composite	Local	None	CENTRAL CITY	1,000	26	Weak	29.9	40.6	35.3	12/15/2014	26.0	36.1	31.1	Very Poor		2016	AC - Mill and Overlay with Base Repairs	$74,951		
0000046650	2503975	MAGNOLIA ST	JACKSON AVE	PHILIP ST	316	2	1,465	Composite	Local	None	CENTRAL CITY	1,000	26	Weak	27.7	22.7	25.2	12/15/2014	23.8	19.1	21.5	Very Poor		2016	PCC - Reconstruction (Minor Collector/Local)	$706,246		
0000046660	2503984	MAGNOLIA ST	PHILIP ST	1ST ST	232	2	1,057	Composite	Local	None	CENTRAL CITY	1,000	26	Weak	33.0	20.6	26.8	12/15/2014	28.6	17.2	22.9	Very Poor		2016	PCC - Reconstruction (Minor Collector/Local)	$509,534		
0000046670	2503982	MAGNOLIA ST	1ST ST	2ND ST	304	2	1,351	Composite	Local	None	CENTRAL CITY	1,000	26	Weak	22.9	23.4	23.2	12/15/2014	19.2	19.7	19.5	Very Poor		2016	PCC - Reconstruction (Minor Collector/Local)	$651,244		
0000046680	2503858	MAGNOLIA ST	2ND ST	3RD ST	311	2	1,375	Composite	Local	None	CENTRAL CITY	1,000	26	Weak	33.0	22.0	27.5	12/15/2014	28.6	18.5	23.6	Very Poor		2016	PCC - Reconstruction (Minor Collector/Local)	$662,919		
0000046690	2503856	MAGNOLIA ST	3RD ST	4TH ST	305	2	1,394	Composite	Local	None	CENTRAL CITY	1,000	26	Weak	30.4	20.2	25.3	12/15/2014	26.4	16.9	21.7	Very Poor		2016	PCC - Reconstruction (Minor Collector/Local)	$671,702		
0000046700	2503851	MAGNOLIA ST	4TH ST	WASHINGTON AVE	317	2	1,430	Composite	Local	None	CENTRAL CITY	1,000	26	Weak	32.2	21.4	26.8	12/15/2014	27.9	17.9	22.9	Very Poor		2016	PCC - Reconstruction (Minor Collector/Local)	$689,269		
0000046710	2503781	MAGNOLIA ST	WASHINGTON AVE	6TH ST	509	2	1,618	Rigid	Local	None	CENTRAL CITY	1,000	22	Weak	44.2	86.5	65.4	12/15/2014	39.1	82.9	61.0	Fair		2019	PCC - Crack/Joint Sealing	$26,843		
0000046720	2506485	MAGNOLIA ST	6TH ST	7TH ST	300	2	932	Rigid	Local	None	CENTRAL CITY	1,000	22	Weak	22.2	84.0	53.1	12/15/2014	18.3	79.1	48.7	Poor		2016	PCC - Crack/Joint Sealing	$14,353		
0000046730	2503870	MAGNOLIA ST	7TH ST	TOLEDANO ST	85	2	263	Rigid	Local	None	CENTRAL CITY	1,000	22	Weak	13.3	98.6	56.0	12/15/2014	10.6	97.5	54.1	Poor		2016	PCC - Crack/Joint Sealing	$4,045		
0000046740	2506486	MAGNOLIA ST	TOLEDANO ST	LOUISIANA AVE	374	2	1,162	Rigid	Local	None	CENTRAL CITY	1,000	22	Weak	44.6	94.1	69.4	12/15/2014	39.4	92.8	66.1	Fair		2023	PCC - Crack/Joint Sealing	$21,277		

DRAFT

Appendix A RoadMatrix Section Attributes

															Field Measured Conditions				2016 Predicted Conditions									
SectionID	SEGMENTID	Street	From	To	Length (ft)	Lanes	Area (yd^2)	Pavement Type	Functional Class	FHWA Route	Neighborhood	AADT	EGT	Subgrade Strength	RCI	SDI	PCI	PCI Date	RCIYr1	SDIYr1	PCIYr1	PCI Class	Destroyed Road	Need Year (Adjusted)	Need Recommended Rehab (PCI Trigger)	Need Cost (PCI Trigger)	Last Rehab	Last Rehab Date
0000046750	2506390	MAGNOLIA ST	LOUISIANA AVE	AMELIA ST	461	1	1,589	Flexible	Local	None	MILAN	1,000	18	Weak	42.8	42.7	42.8	12/11/2014	31.0	30.9	31.0	Very Poor		2016	AC - Mill and Overlay with Base Repairs	$97,800		
0000046760	2504016	MAGNOLIA ST	AMELIA ST	PENISTON ST	234	1	792	Flexible	Local	None	MILAN	1,000	18	Weak	36.0	54.3	45.2	12/11/2014	23.2	46.1	34.7	Very Poor		2016	AC - Mill and Overlay with Base Repairs	$48,712		
0000046770	2504012	MAGNOLIA ST	PENISTON ST	GENERAL TAYLOR ST	237	1	749	Flexible	Local	None	MILAN	1,000	18	Weak	63.0	65.8	64.4	12/11/2014	56.4	59.7	58.1	Fair		2017	AC - Mill and Overlay	$31,431		
0000046780	2503489	MAGNOLIA ST	GENERAL TAYLOR ST	MARENGO ST	165	1	498	Flexible	Local	None	MILAN	1,000	18	Weak	12.1	49.6	30.9	12/11/2014	7.3	40.5	23.9	Very Poor		2016	AC - Reconstruction (Minor Collector/Local)	$142,543		
0000046790	2503487	MAGNOLIA ST	MARENGO ST	MILAN ST	361	1	999	Flexible	Local	None	MILAN	1,000	18	Weak	32.1	80.1	56.1	12/11/2014	20.0	75.9	48.0	Poor		2016	AC - Mill and Overlay	$40,909		
0000046800	2503490	MAGNOLIA ST	MILAN ST	GENERAL PERSHING ST	350	1	1,055	Rigid	Local	None	MILAN	1,000	22	Weak	20.2	48.5	34.4	12/11/2014	16.6	42.8	29.7	Very Poor		2016	PCC - Full Depth Slab Repair	$81,079		
0000046810	2503479	MAGNOLIA ST	GENERAL PERSHING ST	NAPOLEON AVE	359	1	1,087	Rigid	Local	None	MILAN	1,000	22	Weak	30.3	67.6	49.0	12/11/2014	25.9	60.4	43.2	Poor		2016	PCC - Crack/Joint Sealing	$16,751		
0000046820	2503427	MAGNOLIA ST	NAPOLEON AVE	JENA ST	357	2	1,563	Flexible	Local	None	FRERET	1,000	18	Weak	20.3	0.0	10.2	12/15/2014	12.3	0.0	6.2	Failure		2016	AC - Reconstruction (Minor Collector/Local)	$446,947		
0000046830	2503424	MAGNOLIA ST	JENA ST	CADIZ ST	353	2	1,586	Flexible	Local	None	FRERET	1,000	18	Weak	26.1	0.3	13.2	12/15/2014	15.8	0.1	8.0	Failure		2016	AC - Reconstruction (Minor Collector/Local)	$453,588		
0000046840	2503419	MAGNOLIA ST	CADIZ ST	VALENCE ST	361	2	1,088	Flexible	Local	None	FRERET	1,000	18	Weak	52.7	80.1	66.4	12/15/2014	44.1	75.9	60.0	Fair		2018	AC - Mill and Overlay	$46,829		
0000046850	2503277	MAGNOLIA ST	VALMONT ST	SONIAT ST	238	1	810	Flexible	Local	None	FRERET	1,000	18	Weak	62.6	85.1	73.9	12/15/2014	55.9	81.3	68.6	Fair		2021	AC - Mill and Overlay	$37,547		
0000046860	2503279	MAGNOLIA ST	SONIAT ST	ROBERT ST	300	1	870	Flexible	Local	None	FRERET	1,000	18	Weak	44.6	78.0	61.3	12/15/2014	33.7	73.5	53.6	Poor		2016	AC - Mill and Overlay	$35,648		
0000046870	2503308	MAGNOLIA ST	ROBERT ST	UPPERLINE ST	352	1	1,097	Flexible	Local	None	FRERET	1,000	18	Weak	69.4	84.9	77.2	12/15/2014	63.7	81.0	72.4	Good		2022	AC - Mill and Overlay	$52,092		
0000046880	2503320	MAGNOLIA ST	UPPERLINE ST	VALENCE ST	168	1	558	Flexible	Local	None	FRERET	1,000	18	Weak	12.9	85.9	49.4	12/15/2014	7.8	82.2	45.0	Poor		2016	AC - Mill and Overlay	$22,860		
0000046890	2503260	MAGNOLIA ST	VALMONT ST	JEFFERSON AVE	217	1	624	Flexible	Local	None	FRERET	1,000	18	Weak	34.0	90.3	62.2	12/15/2014	21.3	87.1	54.2	Poor		2016	AC - Mill and Overlay	$25,568		
0000046900	2500145	MAGNOLIA ST	JEFFERSON AVE	OCTAVIA ST	319	2	867	Flexible	Local	None	AUDUBON	1,000	18	Weak	11.3	35.9	23.6	12/16/2014	6.9	23.1	15.0	Very Poor		2016	AC - Reconstruction (Minor Collector/Local)	$247,845		
0000046910	2501678	MAGNOLIA ST	OCTAVIA ST	JOSEPH ST	317	2	766	Flexible	Local	None	AUDUBON	1,000	18	Weak	15.3	61.4	38.4	12/16/2014	9.3	54.5	31.9	Very Poor		2016	AC - Mill and Overlay with Base Repairs	$47,119		
0000046920	2501670	MAGNOLIA ST	JOSEPH ST	JOSEPH CT	60	2	147	Flexible	Local	None	AUDUBON	1,000	18	Weak	48.9	94.6	71.8	12/16/2014	39.5	91.7	65.6	Fair		2019	AC - Mill and Overlay	$6,469		
0000046930	2501669	MAGNOLIA ST	JOSEPH CT	WIRTH PL	149	2	377	Flexible	Local	None	AUDUBON	1,000	18	Weak	0.0	40.1	20.1	12/16/2014	0.0	27.2	13.6	Very Poor		2016	AC - Reconstruction (Minor Collector/Local)	$107,813		
0000046940	2501661	MAGNOLIA ST	WIRTH PL	NASHVILLE AVE	161	2	378	Flexible	Local	None	AUDUBON	1,000	18	Weak	0.5	48.1	24.2	12/16/2014	0.1	38.4	19.3	Very Poor		2016	AC - Reconstruction (Minor Collector/Local)	$108,035		
0000046950	2501659	MAGNOLIA ST	NASHVILLE AVE	DEAD END	271	2	677	Flexible	Local	None	AUDUBON	1,000	18	Weak	20.7	44.6	32.7	12/16/2014	12.5	33.7	23.1	Very Poor		2016	AC - Reconstruction (Minor Collector/Local)	$193,573		
0000046960	2505040	CLARA ST	ERATO ST	THALIA ST	299	2	855	Flexible	Local	None	CENTRAL CITY	1,000	18	Weak	5.4	1.3	3.4	12/15/2014	3.1	0.4	1.8	Failure		2016	AC - Reconstruction (Minor Collector/Local)	$244,540		
0000046970	2505038	CLARA ST	THALIA ST	MARTIN LUTHER KING BLVD	273	2	808	Flexible	Local	None	CENTRAL CITY	1,000	18	Weak	4.2	9.1	6.7	12/15/2014	2.4	5.5	4.0	Failure		2016	AC - Reconstruction (Minor Collector/Local)	$231,004		
0000046980	2503968	CLARA ST	MARTIN LUTHER KING BLVD	FELICITY ST	216	2	654	Rigid	Local	None	CENTRAL CITY	1,000	22	Weak	28.0	36.8	32.4	12/15/2014	23.8	31.9	27.9	Very Poor		2016	PCC - Full Depth Slab Repair	$50,239		
0000046990	2503966	CLARA ST	FELICITY ST	ST ANDREW ST	149	2	460	Rigid	Local	None	CENTRAL CITY	1,000	22	Weak	31.6	48.8	40.2	12/15/2014	27.1	43.0	35.1	Very Poor		2016	PCC - Full Depth Slab Repair	$35,314		
0000047000	2503964	CLARA ST	ST ANDREW ST	JOSEPHINE ST	161	2	456	Rigid	Local	None	CENTRAL CITY	1,000	22	Weak	27.0	74.4	50.7	12/15/2014	22.8	67.6	45.2	Poor		2016	PCC - Crack/Joint Sealing	$7,022		
0000047010	2503962	CLARA ST	JOSEPHINE ST	JACKSON AVE	378	2	1,210	Rigid	Local	None	CENTRAL CITY	1,000	22	Weak	31.2	56.9	44.1	12/15/2014	26.7	50.5	38.6	Very Poor		2016	PCC - Full Depth Slab Repair	$92,982		
0000047020	2503936	CLARA ST	WASHINGTON AVE	4TH ST	319	1	952	Rigid	Local	None	CENTRAL CITY	1,000	22	Weak	25.4	61.6	43.5	12/15/2014	21.2	54.6	37.9	Very Poor		2016	PCC - Full Depth Slab Repair	$73,130		
0000047030	2503938	CLARA ST	4TH ST	3RD ST	304	1	910	Rigid	Local	None	CENTRAL CITY	1,000	22	Weak	25.1	76.8	51.0	12/15/2014	21.0	70.3	45.7	Poor		2016	PCC - Crack/Joint Sealing	$14,014		
0000047040	2503854	CLARA ST	3RD ST	2ND ST	312	1	955	Rigid	Local	None	CENTRAL CITY	1,000	22	Weak	28.5	58.8	43.7	12/15/2014	24.3	52.1	38.2	Very Poor		2016	PCC - Full Depth Slab Repair	$73,361		
0000047050	2503934	CLARA ST	2ND ST	1ST ST	305	1	871	Rigid	Local	None	CENTRAL CITY	1,000	22	Weak	27.1	50.8	39.0	12/15/2014	22.9	45.0	34.0	Very Poor		2016	PCC - Full Depth Slab Repair	$66,897		
0000047060	2503953	CLARA ST	1ST ST	PHILIP ST	234	1	693	Rigid	Local	None	CENTRAL CITY	1,000	22	Weak	17.4	9.5	13.5	12/15/2014	14.2	7.1	10.7	Very Poor		2016	PCC - Reconstruction (Minor Collector/Local)	$333,870		
0000047070	2503955	CLARA ST	PHILIP ST	JACKSON AVE	293	1	887	Rigid	Local	None	CENTRAL CITY	1,000	22	Weak	22.5	52.7	37.6	12/15/2014	18.6	46.8	32.7	Very Poor		2016	PCC - Full Depth Slab Repair	$68,195		
0000047080	2503779	CLARA ST	WASHINGTON AVE	6TH ST	507	2	1,542	Rigid	Local	None	CENTRAL CITY	1,000	22	Weak	43.4	84.9	64.2	12/15/2014	38.4	80.4	59.4	Fair		2018	PCC - Crack/Joint Sealing	$24,965		
0000047090	2503774	CLARA ST	6TH ST	7TH ST	301	2	920	Rigid	Local	None	CENTRAL CITY	1,000	22	Weak	40.2	88.2	64.2	12/15/2014	35.3	85.1	60.2	Fair		2019	PCC - Crack/Joint Sealing	$15,259		
0000047100	2525321	CLARA ST	7TH ST	TOLEDANO ST	301	2	944	Rigid	Local	None	CENTRAL CITY	1,000	22	Weak	33.0	53.7	43.4	12/15/2014	28.3	47.8	38.1	Very Poor		2016	PCC - Full Depth Slab Repair	$72,524		
0000047110	2500313	LOUISIANA AVE	TOLEDANO ST	WILLOW ST	257	1	730	Composite	Local	None	MILAN	1,000	26	Weak	22.1	62.8	42.5	12/11/2014	18.6	56.4	37.5	Very Poor		2016	AC - Mill and Overlay with Base Repairs	$44,945		
0000047120	2500098	LOUISIANA AVE	WILLOW ST	S CLAIBORNE AVE	319	1	1,127	Composite	Local	None	MILAN	1,000	26	Weak	50.7	67.1	58.9	12/11/2014	45.2	60.6	52.9	Poor		2016	AC - Mill and Overlay	$46,165		
0000047130	2503744	LOUISIANA AVE	S CLAIBORNE AVE	WILLOW ST	344		1,277	Unknown/Undefined	Local	None	MILAN	1,000	26	Weak								No Data						
0000047140	2503745	LOUISIANA AVE	WILLOW ST	CLARA ST	311		1,110	Unknown/Undefined	Local	None	MILAN	1,000	26	Weak								No Data						
0000047150	2500272	LOUISIANA AVE	CLARA ST	TOLEDANO ST	178		469	Unknown/Undefined	Local	None	MILAN	1,000	26	Weak								No Data						
0000047160	2506389	CLARA ST	LOUISIANA AVE	AMELIA ST	395	1	1,198	Flexible	Local	None	MILAN	1,000	18	Weak	26.2	48.7	37.5	12/11/2014	15.8	39.3	27.6	Very Poor		2016	AC - Mill and Overlay with Base Repairs	$73,728		
0000047170	2504014	CLARA ST	AMELIA ST	PENISTON ST	228	1	719	Flexible	Local	None	MILAN	1,000	18	Weak	34.6	37.8	36.2	12/11/2014	21.8	24.9	23.4	Very Poor		2016	AC - Reconstruction (Minor Collector/Local)	$205,743		
0000047180	2504009	CLARA ST	PENISTON ST	GENERAL TAYLOR ST	235	1	685	Flexible	Local	None	MILAN	1,000	18	Weak	40.3	43.3	41.8	12/11/2014	27.4	31.8	29.6	Very Poor		2016	AC - Mill and Overlay with Base Repairs	$42,032		
0000047190	2503485	CLARA ST	GENERAL TAYLOR ST	MARENGO ST	118	1	359	Flexible	Local	None	MILAN	1,000	18	Weak	0.0	30.3	15.2	12/11/2014	0.0	18.6	9.3	Failure		2016	AC - Reconstruction (Minor Collector/Local)	$102,633		
0000047200	2503444	CLARA ST	MARENGO ST	MILAN ST	362	1	1,150	Flexible	Local	None	MILAN	1,000	18	Weak	23.0	36.4	29.7	12/11/2014	13.9	23.6	18.8	Very Poor		2016	AC - Reconstruction (Minor Collector/Local)	$328,871		
0000047210	2503443	CLARA ST	MILAN ST	GENERAL PERSHING ST	349	1	1,018	Flexible	Local	None	MILAN	1,000	18	Weak	25.9	43.2	34.6	12/11/2014	15.6	31.6	23.6	Very Poor		2016	AC - Reconstruction (Minor Collector/Local)	$291,091		
0000047220	2503441	CLARA ST	GENERAL PERSHING ST	PAVE CHANGE	258	1	761	Flexible	Local	None	MILAN	1,000	18	Weak	13.3	27.3	20.3	12/11/2014	8.1	16.5	12.3	Very Poor		2016	AC - Reconstruction (Minor Collector/Local)	$217,563		
0000047225	12503441	CLARA ST	PAVE CHANGE	NAPOLEON AVE	100	1	295	Rigid	Local	None	MILAN	1,000	22	Weak	28.9	92.1	60.5	12/11/2014	24.7	90.4	57.6	Fair		2018	PCC - Crack/Joint Sealing	$4,773		
0000047230	2502687	CLARA ST	NAPOLEON AVE	JENA ST	358	1	1,536	Flexible	Local	None	FRERET	1,000	18	Weak	41.5	83.6	62.6	12/15/2014	29.1	79.6	54.4	Poor		2016	AC - Mill and Overlay	$62,904		
0000047240	2503418	CLARA ST	JENA ST	CADIZ ST	350	1	1,602	Flexible	Local	None	FRERET	1,000	18	Weak	46.0	80.6	63.3	12/15/2014	35.7	76.5	56.1	Fair		2017	AC - Mill and Overlay	$67,266		
0000047250	2503414	CLARA ST	CADIZ ST	VALENCE ST	366	1	1,095	Flexible	Local	None	FRERET	1,000	18	Weak	3.1	0.1	1.6	12/15/2014	1.7	0.1	0.9	Failure		2016	AC - Reconstruction (Minor Collector/Local)	$313,174		
0000047260	2503314	CLARA ST	VALENCE ST	UPPERLINE ST	126	1	393	Flexible	Local	None	FRERET	1,000	18	Weak	5.4	0.0	2.7	12/15/2014	3.1	0.0	1.6	Failure		2016	AC - Reconstruction (Minor Collector/Local)	$112,293		
0000047270	2503306	CLARA ST	UPPERLINE ST	ROBERT ST	348	2	997	Flexible	Local	None	FRERET	1,000	18	Weak	16.2	1.4	8.8	12/15/2014	9.9	0.5	5.2	Failure		2016	AC - Reconstruction (Minor Collector/Local)	$285,181		
0000047280	2503272	CLARA ST	ROBERT ST	SONIAT ST	300	2	752	Flexible	Local	None	FRERET	1,000	18	Weak	10.8	0.9	5.9	12/15/2014	6.6	0.2	3.4	Failure		2016	AC - Reconstruction (Minor Collector/Local)	$215,053		
0000047290	2503266	CLARA ST	SONIAT ST	VALMONT ST	207	2	524	Flexible	Local	None	FRERET	1,000	18	Weak	19.5	21.5	20.5	12/15/2014	11.8	13.0	12.4	Very Poor		2016	AC - Reconstruction (Minor Collector/Local)	$149,756		
0000047300	2503265	CLARA ST	VALMONT ST	JEFFERSON AVE	194	2	479	Flexible	Local	None	FRERET	1,000	18	Weak	22.0	38.3	30.2	12/15/2014	13.3	25.5	19.4	Very Poor		2016	AC - Reconstruction (Minor Collector/Local)	$137,109		
0000047310	2500144	CLARA ST	JEFFERSON AVE	OCTAVIA ST	319	2	738	Flexible	Local	None	AUDUBON	1,000	18	Weak	19.0	0.2	9.6	12/16/2014	11.5	0.1	5.8	Failure		2016	AC - Reconstruction (Minor Collector/Local)	$211,050		
0000047320	2501674	CLARA ST	OCTAVIA ST	JOSEPH ST	319	2	695	Flexible	Local	None	AUDUBON	1,000	18	Weak	32.7	8.6	20.7	12/16/2014	20.4	5.2	12.8	Very Poor		2016	AC - Reconstruction (Minor Collector/Local)	$198,657		
0000047330	2501672	CLARA ST	JOSEPH ST	JOSEPH CT	30	2	65	Composite	Local	None	AUDUBON	1,000	26	Weak	12.8	97.1	55.0	12/16/2014	9.8	96.1	53.0	Poor		2016	AC - Mill and Overlay	$2,676		
0000047340	2501667	CLARA ST	JOSEPH CT	NASHVILLE AVE	317	2	684	Flexible	Local	None	AUDUBON	1,000	18	Weak	24.3	9.9	17.1	12/16/2014	14.7	6.0	10.4	Very Poor		2016	AC - Reconstruction (Minor Collector/Local)	$195,512		
0000047350	2501658	CLARA ST	NASHVILLE AVE	STATE ST	492	2	1,311	Flexible	Local	None	AUDUBON	1,000	18	Weak	16.9	19.9	18.4	12/16/2014	10.3	12.1	11.2	Very Poor		2016	AC - Reconstruction (Minor Collector/Local)	$374,881		
0000047360	2505030	WILLOW ST	ERATO ST	THALIA ST	299	2	864	Flexible	Local	None	CENTRAL CITY	1,000	18	Weak	32.6	1.3	17.0	12/15/2014	20.3	0.4	10.4	Very Poor		2016	AC - Reconstruction (Minor Collector/Local)	$247,209		
0000047370	2503905	WILLOW ST	THALIA ST	MARTIN LUTHER KING BLVD	278	2	775	Flexible	Local	None	CENTRAL CITY	1,000	18	Weak	5.3	18.3	11.8	12/15/2014	3.0	11.1	7.1	Failure		2016	AC - Reconstruction (Minor Collector/Local)	$221,535		
0000047380	2503903	WILLOW ST	MARTIN LUTHER KING BLVD	FELICITY ST	147	2	415	Rigid	Local	None	CENTRAL CITY	1,000	22	Weak	38.1	77.3	57.7	12/15/2014	33.1	70.9	52.0	Poor		2016	PCC - Crack/Joint Sealing	$6,399		
0000047390	2503957	WILLOW ST	FELICITY ST	ST ANDREW ST	123	2	390	Rigid	Local	None	CENTRAL CITY	1,000	22	Weak	18.3	34.9	26.6	12/15/2014	15.0	30.1	22.6	Very Poor		2016	PCC - Reconstruction (Minor Collector/Local)	$187,982		
0000047400	2503959	WILLOW ST	ST ANDREW ST	JOSEPHINE ST	145	2	460	Rigid	Local	None	CENTRAL CITY	1,000	22	Weak	22.9	64.0	43.5	12/15/2014	18.9	56.9	37.9	Very Poor		2016	PCC - Full Depth Slab Repair	$35,383		
0000047410	2503951	WILLOW ST	JOSEPHINE ST	JACKSON AVE	378	2	1,094	Rigid	Local	None	CENTRAL CITY	1,000	22	Weak	27.0	75.3	51.2	12/15/2014	22.8	68.6	45.7	Poor		2016	PCC - Crack/Joint Sealing	$16,849		
0000047420	2503948	WILLOW ST	JACKSON AVE	PHILIP ST	271	1	801	Rigid	Local	None	CENTRAL CITY	1,000	22	Weak	32.7	76.5	54.6	12/15/2014	28.0	70.0	49.0	Poor		2016	PCC - Crack/Joint Sealing	$12,335		
0000047430	2503794	WILLOW ST	PHILIP ST	1ST ST	232	1	679	Rigid	Local	None	CENTRAL CITY	1,000	22	Weak	24.0	81.2	52.6	12/15/2014	19.9	75.6	47.8	Poor		2016	PCC - Crack/Joint Sealing	$10,461		
0000047440	2503928	WILLOW ST	1ST ST	2ND ST	305	1	916	Rigid	Local	None	CENTRAL CITY	1,000	22	Weak	36.1	51.2	43.7	12/15/2014	31.2	45.4	38.3	Very Poor		2016	PCC - Full Depth Slab Repair	$70,415		
0000047450	2503918	WILLOW ST	2ND ST	3RD ST	312	1	970	Rigid	Local	None	CENTRAL CITY	1,000	22	Weak	23.0	41.3	32.2	12/15/2014	19.0	36.4	27.7	Very Poor		2016	PCC - Full Depth Slab Repair	$74,565		
0000047460	2503914	WILLOW ST	3RD ST	4TH ST	304	1	957	Rigid	Local	None	CENTRAL CITY	1,000	22	Weak	11.8	48.6	30.2	12/15/2014	9.3	42.8	26.1	Very Poor		2016	PCC - Full Depth Slab Repair	$73,531		
0000047470	2503777	WILLOW ST	4TH ST	WASHINGTON AVE	318	1	989	Rigid	Local	None	CENTRAL CITY	1,000	22	Weak	36.1	52.5	44.3	12/15/2014	31.2	46.7	39.0	Very Poor		2016	PCC - Full Depth Slab Repair	$75,999		
0000047480	2525320	WILLOW ST	WASHINGTON AVE	TOLEDANO ST	796		2,548	Unknown/Undefined	Local	Unknown	CENTRAL CITY			Weak								No Data						
0000047490	2506142	6TH ST	DEAD END	S CLAIBORNE AVE	192	2	665	Flexible	Local	None	CENTRAL CITY	1,000	18	Weak	14.6	100.0	57.3	02/21/2015	11.4	98.5	55.0	Fair		2017	AC - Mill and Overlay	$27,909		
0000047500	2506387	WILLOW ST	LOUISIANA AVE	AMELIA ST	363		970	Unknown/Undefined	Local	None	MILAN	1,000	18	Weak								No Data						
0000047510	2503250	WILLOW ST	AMELIA ST	GENERAL TAYLOR ST	438	2	1,287	Flexible	Local	None	MILAN	1,000	18	Weak	47.9	33.2	40.6	12/11/2014	38.2	20.8	29.5	Very Poor		2016	AC - Mill and Overlay with Base Repairs	$79,204		
0000047520	2503187	WILLOW ST	GENERAL TAYLOR ST	MILAN ST	434	2	1,297	Flexible	Local	None	MILAN	1,000	18	Weak	41.6	39.7	40.7	12/11/2014	29.2	26.8	28.0	Very Poor		2016	AC - Mill and Overlay with Base Repairs	$79,785		

DRAFT

Appendix A RoadMatrix Section Attributes

															Field Measured Conditions				2016 Predicted Conditions									
SectionID	SEGMENTID	Street	From	To	Length (ft)	Lanes	Area (yd^2)	Pavement Type	Functional Class	FHWA Route	Neighborhood	AADT	EGT	Subgrade Strength	RCI	SDI	PCI	PCI Date	RCIYr1	SDIYr1	PCIYr1	PCI Class	Destroyed Road	Need Year (Adjusted)	Need Recommended Rehab (PCI Trigger)	Need Cost (PCI Trigger)	Last Rehab	Last Rehab Date
0000047530	2502844	WILLOW ST	MILAN ST	GENERAL PERSHING ST	349	2	1,075	Flexible	Local	None	MILAN	1,000	18	Weak	37.6	3.3	20.5	12/11/2014	24.8	1.8	13.3	Very Poor		2016	AC - Reconstruction (Minor Collector/Local)	$307,296		
0000047540	2502838	WILLOW ST	GENERAL PERSHING ST	NAPOLEON AVE	359	2	973	Flexible	Local	None	MILAN	1,000	18	Weak	42.3	40.8	41.6	12/11/2014	30.3	28.0	29.2	Very Poor		2016	AC - Mill and Overlay with Base Repairs	$59,890		
0000047550	2503268	WILLOW ST	JEFFERSON AVE	SONIAT ST	352	1	1,068	Flexible	Major Collector	Local	FRERET	5,000	30	Weak	10.3	11.7	11.0	12/15/2014	6.3	7.1	6.7	Failure		2016	AC - Reconstruction (Arterial/Major Collector)	$305,358		
0000047560	2503270	WILLOW ST	SONIAT ST	ROBERT ST	299	1	829	Flexible	Major Collector	Local	FRERET	5,000	30	Weak	59.1	92.8	76.0	12/15/2014	51.8	89.9	70.9	Good		2021	AC - Mill and Overlay	$38,396		
0000047570	2503304	WILLOW ST	ROBERT ST	UPPERLINE ST	351	1	992	Flexible	Major Collector	Local	FRERET	5,000	30	Weak	46.2	97.9	72.1	12/15/2014	35.9	95.0	65.5	Fair		2019	AC - Mill and Overlay	$43,746		
0000047580	2503317	WILLOW ST	UPPERLINE ST	CADIZ ST	441	1	1,344	Flexible	Major Collector	Local	FRERET	5,000	30	Weak	66.7	100.0	83.4	12/15/2014	60.8	97.1	79.0	Good		2024	AC - Mill and Overlay	$67,050		
0000047590	2503416	WILLOW ST	CADIZ ST	JENA ST	351	2	1,049	Flexible	Major Collector	Local	FRERET	5,000	30	Weak	50.1	100.0	75.1	12/15/2014	41.1	97.1	69.1	Fair		2020	AC - Mill and Overlay	$47,447		
0000047600	2503117	WILLOW ST	JENA ST	NAPOLEON AVE	360	2	1,042	Flexible	Major Collector	Local	FRERET	5,000	30	Weak	45.2	83.3	64.3	12/15/2014	34.6	79.3	57.0	Fair		2017	AC - Mill and Overlay	$43,728		
0000047610	2500146	WILLOW ST	JEFFERSON AVE	OCTAVIA ST	320	2	934	Composite	Major Collector	Local	AUDUBON	5,000	34	Weak	32.1	73.6	52.9	12/16/2014	27.5	66.8	47.2	Poor		2016	AC - Mill and Overlay	$38,256		
0000047620	2501334	WILLOW ST	OCTAVIA ST	JOSEPH ST	299	2	869	Flexible	Major Collector	Local	AUDUBON	5,000	30	Weak	12.8	49.0	30.9	12/16/2014	7.8	39.6	23.7	Very Poor		2016	AC - Reconstruction (Arterial/Major Collector)	$248,449		
0000047622	2562392	WILLOW ST	JOSEPH ST	JOSEPH ST	26	2	88	Flexible	Major Collector	Local	AUDUBON	5,000	30	Weak	8.0	52.3	30.2	12/16/2014	4.8	43.7	24.3	Very Poor		2016	AC - Reconstruction (Arterial/Major Collector)	$25,261		
0000047630	2501331	WILLOW ST	JOSEPH ST	NASHVILLE AVE	309	2	921	Flexible	Major Collector	Local	AUDUBON	5,000	30	Weak	22.1	70.9	46.5	12/16/2014	13.4	65.3	39.4	Very Poor		2016	AC - Mill and Overlay with Base Repairs	$56,656		
0000047640	2501149	WILLOW ST	NASHVILLE AVE	STATE ST	488	2	1,407	Flexible	Major Collector	Local	AUDUBON	5,000	30	Weak	39.3	65.3	52.3	12/16/2014	26.4	59.2	42.8	Poor		2016	AC - Mill and Overlay	$57,611		
0000047650	2501148	WILLOW ST	STATE ST	PALMER AVE	396	2	1,144	Composite	Major Collector	None	AUDUBON	5,000	34	Weak	13.4	10.8	12.1	12/16/2014	10.7	8.4	9.6	Failure		2016	PCC - Reconstruction (Arterial/Major Collector)	$551,629		
0000047660	2501456	WILLOW ST	PALMER AVE	CALHOUN ST	303	2	737	Composite	Major Collector	Local	AUDUBON	5,000	34	Weak	6.7	2.4	4.6	12/16/2014	4.3	0.0	2.2	Failure		2016	PCC - Reconstruction (Arterial/Major Collector)	$355,239		
0000047670	2501447	WILLOW ST	CALHOUN ST	BEN WEINER DR	305	2	901	Flexible	Major Collector	Local	AUDUBON	5,000	30	Weak	32.5	59.7	46.1	12/16/2014	20.3	52.5	36.4	Very Poor		2016	AC - Mill and Overlay with Base Repairs	$55,426		
0000047680	2501372	WILLOW ST	BEN WEINER DR	MCALISTER DR	393	2	1,172	Flexible	Major Collector	Local	AUDUBON	5,000	30	Weak	53.9	71.6	62.3	12/16/2014	45.6	65.0	55.3	Fair		2017	AC - Mill and Overlay	$49,223		
0000047690	2506605	WILLOW ST	MCALISTER DR	NEWCOMB PL	473	2	1,350	Flexible	Major Collector	Local	AUDUBON	5,000	30	Weak	32.5	68.1	50.3	12/16/2014	20.3	62.3	41.3	Poor		2016	AC - Mill and Overlay	$55,281		
0000047700	2561495	WILLOW ST	NEWCOMB PL	AUDUBON ST	460	2	1,488	Flexible	Major Collector	Local	AUDUBON	5,000	30	Weak	42.0	68.0	55.0	12/16/2014	29.8	62.2	46.0	Poor		2016	AC - Mill and Overlay	$60,942		
0000047710	2501323	WILLOW ST	AUDUBON ST	BROADWAY ST	284	2	822	Flexible	Major Collector	Local	AUDUBON	5,000	30	Weak	54.4	53.9	53.2	12/16/2014	48.6	45.6	47.1	Poor		2016	AC - Mill and Overlay	$33,655		
0000047720	2500855	WILLOW ST	BROADWAY ST	PINE ST	284	1	849	Flexible	Major Collector	Local	AUDUBON	5,000	30	Weak	14.4	9.0	11.7	12/15/2014	8.7	5.4	7.1	Failure		2016	AC - Reconstruction (Arterial/Major Collector)	$242,920		
0000047730	2500990	WILLOW ST	PINE ST	LOWERLINE ST	291	1	675	Flexible	Major Collector	Local	AUDUBON	5,000	30	Weak	28.1	51.4	39.8	12/15/2014	17.2	42.6	29.9	Very Poor		2016	AC - Mill and Overlay with Base Repairs	$41,520		
0000047740	2500988	WILLOW ST	LOWERLINE ST	HILLARY ST	408	1	1,288	Flexible	Major Collector	Local	EAST CARROLLTON	5,000	30	Weak	5.9	0.0	3.0	12/15/2014	3.4	0.0	1.7	Failure		2016	AC - Reconstruction (Arterial/Major Collector)	$368,431		
0000047750	2500955	WILLOW ST	HILLARY ST	ADAMS ST	323	1	914	Flexible	Major Collector	Local	EAST CARROLLTON	5,000	30	Weak	20.6	0.0	10.3	12/15/2014	12.5	0.0	6.3	Failure		2016	AC - Reconstruction (Arterial/Major Collector)	$261,413		
0000047760	2500953	WILLOW ST	ADAMS ST	BURDETTE ST	353	1	978	Flexible	Major Collector	Local	EAST CARROLLTON	5,000	30	Weak	16.3	0.0	8.2	12/15/2014	10.0	0.0	5.0	Failure		2016	AC - Reconstruction (Arterial/Major Collector)	$279,620		
0000047770	2500827	WILLOW ST	BURDETTE ST	FERN ST	349	1	961	Flexible	Major Collector	Local	EAST CARROLLTON	5,000	30	Weak	38.0	0.0	19.0	12/15/2014	25.2	0.0	12.6	Very Poor		2016	AC - Reconstruction (Arterial/Major Collector)	$274,695		
0000047780	2500823	WILLOW ST	FERN ST	SHORT ST	325	1	911	Flexible	Major Collector	Local	EAST CARROLLTON	5,000	30	Weak	16.2	0.0	8.1	12/15/2014	9.9	0.0	5.0	Failure		2016	AC - Reconstruction (Arterial/Major Collector)	$260,650		
0000047790	2500930	WILLOW ST	SHORT ST	S CARROLLTON AVE	334	1	958	Flexible	Major Collector	Local	EAST CARROLLTON	5,000	30	Weak	10.8	0.8	5.8	12/15/2014	6.6	0.2	3.4	Failure		2016	AC - Reconstruction (Arterial/Major Collector)	$273,932		
0000047800	2500768	WILLOW ST	S CARROLLTON AVE	DUBLIN ST	384	2	1,424	Flexible	Major Collector	Local	LEONIDAS	5,000	30	Weak	28.0	61.3	44.7	12/14/2014	16.9	54.3	35.6	Very Poor		2016	AC - Mill and Overlay with Base Repairs	$87,633		
0000047810	2500766	WILLOW ST	DUBLIN ST	DANTE ST	375	2	1,309	Flexible	Major Collector	Local	LEONIDAS	5,000	30	Weak	23.1	43.8	33.5	12/14/2014	14.0	32.5	23.3	Very Poor		2016	AC - Reconstruction (Arterial/Major Collector)	$374,278		
0000047820	2500889	WILLOW ST	DANTE ST	CAMBRONNE ST	350	2	1,277	Flexible	Major Collector	Local	LEONIDAS	5,000	30	Weak	37.0	52.4	44.7	12/14/2014	24.2	43.8	34.0	Very Poor		2016	AC - Mill and Overlay with Base Repairs	$78,582		
0000047830	2500569	WILLOW ST	CAMBRONNE ST	JOLIET ST	353	2	1,266	Flexible	Major Collector	Local	LEONIDAS	5,000	30	Weak	45.3	57.1	51.2	12/14/2014	34.7	49.5	42.1	Poor		2016	AC - Mill and Overlay	$51,859		
0000047840	2500335	WILLOW ST	JOLIET ST	LEONIDAS ST	351	2	1,259	Flexible	Major Collector	Local	LEONIDAS	5,000	30	Weak	35.4	66.3	50.9	12/14/2014	22.6	60.4	41.5	Poor		2016	AC - Mill and Overlay	$51,563		
0000047850	2500177	WILLOW ST	LEONIDAS ST	MONROE ST	349	2	1,221	Flexible	Major Collector	Local	LEONIDAS	5,000	30	Weak	41.0	56.5	48.8	12/14/2014	28.3	48.7	38.5	Very Poor		2016	AC - Mill and Overlay with Base Repairs	$75,136		
0000047860	2500646	WILLOW ST	MONROE ST	EAGLE ST	351	2	1,236	Flexible	Major Collector	Local	LEONIDAS	5,000	30	Weak	64.7	51.0	57.9	12/14/2014	58.5	42.1	50.3	Poor		2016	AC - Mill and Overlay	$50,621		
0000047870	2500165	WILLOW ST	EAGLE ST	GENERAL OGDEN ST	351	2	1,248	Flexible	Major Collector	Local	LEONIDAS	5,000	30	Weak	34.5	59.2	46.9	12/14/2014	21.7	51.9	36.8	Very Poor		2016	AC - Mill and Overlay with Base Repairs	$76,763		
0000047880	2500163	WILLOW ST	GENERAL OGDEN ST	FERRY PL	158	2	492	Flexible	Major Collector	Local	LEONIDAS	5,000	30	Weak	28.3	72.7	50.5	12/14/2014	17.2	67.3	42.3	Poor		2016	AC - Mill and Overlay	$20,170		
0000047890	2500161	WILLOW ST	FERRY PL	MONTICELLO AVE	259	2	658	Flexible	Major Collector	Local	LEONIDAS	5,000	30	Weak	50.4	55.9	53.2	12/14/2014	41.4	48.0	44.7	Poor		2016	AC - Mill and Overlay	$26,956		
0000047900	2503899	S CLAIBORNE AVE	S CLAIBORNE AV OVERPAS	THALIA ST	174	1	1,392	Composite	Principal Arterial	None	B. W. COOPER	15,000	34	Weak	69.6	82.0	71.3	12/15/2014	53.7	76.5	65.1	Fair		2020	AC - Mill and Overlay	$62,934		
0000047910	2503891	S CLAIBORNE AVE	THALIA ST	ERATO ST	301	1	900	Rigid	Principal Arterial	None	CENTRAL CITY	15,000	30	Weak	52.4	84.2	68.3	12/15/2014	46.6	79.4	63.0	Fair		2019	PCC - Joint Repair	$49,711		
0000047920	2503897	S CLAIBORNE AVE	ERATO ST	CLIO ST	362	1	1,446	Rigid	Principal Arterial	None	CENTRAL CITY	15,000	30	Weak	55.0	82.2	68.6	12/15/2014	49.0	76.8	62.9	Fair		2019	PCC - Joint Repair	$79,894		
0000047930	2505020	S CLAIBORNE AVE	CLIO ST	EARHART BLVD	323	1	1,178	Rigid	Principal Arterial	None	CENTRAL CITY	15,000	30	Weak	36.3	86.1	61.2	12/15/2014	31.4	82.3	56.9	Fair		2017	PCC - Joint Repair	$61,943		
0000047940	2504161	PALM TER	ST CHARLES AVE	CARONDELET ST	357	1	769	Composite	Local	None	MILAN	1,000	26	Weak	12.3	51.5	31.9	12/11/2014	9.3	46.0	27.7	Very Poor		2016	AC - Mill and Overlay with Base Repairs	$47,324		
0000047950	2503325	MARLBOROUGH GATE PL	ROBERT ST	UPPERLINE ST	351	1	828	Flexible	Local	None	FRERET	1,000	18	Weak	63.1	54.1	58.6	12/17/2014	56.6	45.8	51.2	Poor		2016	AC - Mill and Overlay	$33,914		
0000047960	2500878	MAGNOLIA ST	DEAD END	PALMER AVE	235	2	552	Flexible	Local	None	AUDUBON	1,000	18	Weak	5.2	5.3	5.3	12/16/2014	3.0	3.0	3.0	Failure		2016	AC - Reconstruction (Minor Collector/Local)	$157,795		
0000047970	2501570	MAGNOLIA ST	PALMER AVE	CALHOUN ST	320	2	889	Flexible	Local	None	AUDUBON	1,000	18	Weak	16.2	5.7	11.0	12/16/2014	9.9	3.3	6.6	Failure		2016	AC - Reconstruction (Minor Collector/Local)	$254,105		
0000047980	2501449	MAGNOLIA ST	CALHOUN ST	DEAD END	238	2	668	Flexible	Local	None	AUDUBON	1,000	18	Weak	18.4	43.6	31.0	12/16/2014	11.2	32.2	21.7	Very Poor		2016	AC - Reconstruction (Minor Collector/Local)	$191,095		
0000047990	2501459	CLARA ST	DEAD END	PALMER AVE	205	2	628	Flexible	Local	None	AUDUBON	1,000	18	Weak	7.4	8.8	8.1	12/16/2014	4.4	5.3	4.9	Failure		2016	AC - Reconstruction (Minor Collector/Local)	$179,719		
0000048000	2501450	CLARA ST	PALMER AVE	CALHOUN ST	310	2	888	Flexible	Local	None	AUDUBON	1,000	18	Weak	6.4	19.2	12.8	12/16/2014	3.7	11.7	7.7	Failure		2016	AC - Reconstruction (Minor Collector/Local)	$254,041		
0000048010	2501448	CLARA ST	CALHOUN ST	DEAD END	230	2	664	Flexible	Local	None	AUDUBON	1,000	18	Weak	5.7	19.0	12.4	12/16/2014	3.3	11.5	7.4	Failure		2016	AC - Reconstruction (Minor Collector/Local)	$190,014		
0000048020	2500997	WILLOW ST	WILLOW ST	STATE ST	183	1	512	Composite	Major Collector	Local	AUDUBON	5,000	34	Weak	24.3	25.7	25.0	12/16/2014	20.2	21.5	20.9	Very Poor		2016	PCC - Reconstruction (Arterial/Major Collector)	$247,001		
0000048030	2501458	DELORD ST	STATE ST	PALMER AVE	373	2	1,060	Flexible	Local	None	AUDUBON	1,000	18	Weak	16.2	42.1	29.2	12/16/2014	9.9	30.0	20.0	Very Poor		2016	AC - Reconstruction (Minor Collector/Local)	$303,070		
0000048040	2501454	DELORD ST	PALMER AVE	CALHOUN ST	292	2	866	Flexible	Local	None	AUDUBON	1,000	18	Weak	35.9	42.9	39.4	12/16/2014	23.1	31.2	27.2	Very Poor		2016	AC - Mill and Overlay with Base Repairs	$53,279		
0000048050	2501452	DELORD ST	CALHOUN ST	DEAD END	214	2	582	Flexible	Local	None	AUDUBON	1,000	18	Weak	9.2	9.6	9.4	12/16/2014	5.6	5.8	5.7	Failure		2016	AC - Reconstruction (Minor Collector/Local)	$166,406		
0000048060	2500995	STORY ST	DEAD END	PALMER AVE	162	2	514	Flexible	Local	None	AUDUBON	1,000	18	Weak	6.6	4.0	5.3	12/16/2014	3.9	2.2	3.1	Failure		2016	AC - Reconstruction (Minor Collector/Local)	$146,864		
0000048070	2501446	STORY ST	PALMER AVE	CALHOUN ST	289	2	936	Flexible	Local	None	AUDUBON	1,000	18	Weak	21.4	11.7	16.6	12/16/2014	13.0	7.1	10.1	Very Poor		2016	AC - Reconstruction (Minor Collector/Local)	$267,577		
0000048080	2500871	STORY ST	CALHOUN ST	DEAD END	210	2	612	Flexible	Local	None	AUDUBON	1,000	18	Weak	9.3	13.0	11.2	12/16/2014	5.6	7.9	6.8	Failure		2016	AC - Reconstruction (Minor Collector/Local)	$174,953		
0000048090	2500426	BARRETT ST	DEAD END	PALMER AVE	124	2	324	Flexible	Local	None	AUDUBON	1,000	18	Weak	16.1	26.8	21.5	12/16/2014	9.8	16.2	13.0	Very Poor		2016	AC - Reconstruction (Minor Collector/Local)	$92,783		
0000048100	2500874	BARRETT ST	PALMER AVE	CALHOUN ST	291	2	852	Flexible	Local	None	AUDUBON	1,000	18	Weak	12.3	12.1	12.2	12/16/2014	7.5	7.3	7.4	Failure		2016	AC - Reconstruction (Minor Collector/Local)	$243,746		
0000048110	2500872	BARRETT ST	CALHOUN ST	DEAD END	215	2	579	Flexible	Local	None	AUDUBON	1,000	18	Weak	11.9	37.3	24.6	12/16/2014	7.2	24.5	15.9	Very Poor		2016	AC - Reconstruction (Minor Collector/Local)	$165,611		
0000048120	2501465	S PRIEUR ST	PALMER AVE	CALHOUN ST	291	2	777	Flexible	Local	None	AUDUBON	1,000	18	Weak	13.5	24.2	18.9	12/16/2014	8.2	14.6	11.4	Very Poor		2016	AC - Reconstruction (Minor Collector/Local)	$222,107		
0000048130	2500870	S PRIEUR ST	CALHOUN ST	DEAD END	218	2	633	Flexible	Local	None	AUDUBON	1,000	18	Weak	24.9	23.2	24.1	12/16/2014	15.1	14.0	14.6	Very Poor		2016	AC - Reconstruction (Minor Collector/Local)	$180,990		
0000048140	2501467	S JOHNSON ST	PALMER AVE	CALHOUN ST	295	2	963	Flexible	Local	None	AUDUBON	1,000	18	Weak	16.8	34.6	25.7	12/16/2014	10.3	21.8	16.1	Very Poor		2016	AC - Reconstruction (Minor Collector/Local)	$275,489		
0000048150	2501463	S JOHNSON ST	CALHOUN ST	DEAD END	215	2	602	Flexible	Local	None	AUDUBON	1,000	18	Weak	12.8	13.2	13.0	12/16/2014	7.8	8.0	7.9	Failure		2016	AC - Reconstruction (Minor Collector/Local)	$172,220		
0000048160	2502975	CUCULLU ST	UPPERLINE ST	ROBERT ST	347	2	910	Flexible	Local	None	FRERET	1,000	18	Weak	23.9	45.8	34.9	12/17/2014	14.5	35.4	25.0	Very Poor		2016	AC - Mill and Overlay with Base Repairs	$55,986		
0000048170	2502939	CUCULLU ST	ROBERT ST	SONIAT ST	303	2	680	Flexible	Local	None	FRERET	1,000	18	Weak	0.0	35.9	18.0	12/17/2014	0.0	23.1	11.6	Very Poor		2016	AC - Reconstruction (Minor Collector/Local)	$194,399		
0000048180	2502936	CUCULLU ST	SONIAT ST	JEFFERSON AVE	275	2	773	Flexible	Local	None	FRERET	1,000	18	Weak	10.9	7.8	9.4	12/17/2014	6.6	4.7	5.7	Failure		2016	AC - Reconstruction (Minor Collector/Local)	$220,995		
0000048190	2500140	CUCULLU ST	JEFFERSON AVE	OCTAVIA ST	319	2	795	Flexible	Local	None	AUDUBON	1,000	18	Weak	28.7	83.7	56.2	12/16/2014	17.4	79.7	48.6	Poor		2016	AC - Mill and Overlay	$32,562		
0000048200	2502919	CUCULLU ST	OCTAVIA ST	JOSEPH ST	300	2	679	Flexible	Local	None	AUDUBON	1,000	18	Weak	9.6	0.5	5.1	12/16/2014	5.8	0.1	3.0	Failure		2016	AC - Reconstruction (Minor Collector/Local)	$194,082		
0000048210	2501330	CUCULLU ST	JOSEPH ST	NASHVILLE AVE	308	2	800	Flexible	Local	None	AUDUBON	1,000	18	Weak	7.9	9.9	8.9	12/16/2014	4.7	6.0	5.4	Failure		2016	AC - Reconstruction (Minor Collector/Local)	$228,907		
0000048220	2502927	STORY ST	SONIAT ST	JEFFERSON AVE	212	2	666	Flexible	Local	None	FRERET	1,000	18	Weak	16.1	25.6	20.9	12/17/2014	9.8	15.4	12.6	Very Poor		2016	AC - Reconstruction (Minor Collector/Local)	$190,428		
0000048230	2500143	STORY ST	JEFFERSON AVE	OCTAVIA ST	321	2	884	Flexible	Local	None	AUDUBON	1,000	18	Weak	38.9	68.6	53.8	12/16/2014	26.0	62.8	44.4	Poor		2016	AC - Mill and Overlay	$36,199		
0000048240	2502914	STORY ST	OCTAVIA ST	JOSEPH ST	310	2	811	Flexible	Local	None	AUDUBON	1,000	18	Weak	7.5	16.8	12.2	12/16/2014	4.5	10.3	7.4	Failure		2016	AC - Reconstruction (Minor Collector/Local)	$231,862		
0000048250	2525639	POYDRAS EXIT	S CLAIBORNE AVE	POYDRAS ST	395	2	1,311	Rigid	Local	None	CENTRAL BUSINESS DISTRICT	1,000	22	Weak	26.8	69.8	48.3	12/18/2014	22.6	62.7	42.7	Poor		2016	PCC - Crack/Joint Sealing	$20,204		
0000048260	2561221	S CLAIBORNE AVE	MONTICELLO AVE	MISTLETOE ST	410	2	2,058	Composite	Principal Arterial	State	LEONIDAS	15,000	34	Weak	52.8	54.1	53.5	02/21/2015	49.8	51.0	50.4	Poor		2016	AC - Mill and Overlay	$84,303		
0000048270	2506379	S CLAIBORNE AVE	MISTLETOE ST	HOLLYGROVE ST	700	2	3,614	Composite	Principal Arterial	State	LEONIDAS	15,000	34	Weak	82.2	62.6	72.4	02/21/2015	79.6	59.1	69.4	Fair		2021	AC - Mill and Overlay	$167,457		
0000048280	2500347	S CLAIBORNE AVE	HOLLYGROVE ST	EAGLE ST	703	2	3,710	Composite	Principal Arterial	State	LEONIDAS	15,000	34	Weak	64.0	67.0	65.5	02/21/2015	60.4	63.4	61.9	Fair		2018	AC - Mill and Overlay	$159,665		
0000048290	2500439	S CLAIBORNE AVE	EAGLE ST	MONROE ST	352	2	1,663	Composite	Principal Arterial	State	LEONIDAS	15,000	34	Weak	71.2	64.2	67.7	02/21/2015	67.8	60.6	64.2	Fair		2019	AC - Mill and Overlay	$73,338		

DRAFT

Stantec

Appendix A RoadMatrix Section Attributes

															Field Measured Conditions				2016 Predicted Conditions									
SectionID	SEGMENTID	Street	From	To	Length (ft)	Lanes	Area (yd^2)	Pavement Type	Functional Class	FHWA Route	Neighborhood	AADT	EGT	Subgrade Strength	RCI	SDI	PCI	PCI Date	RCIYr1	SDIYr1	PCIYr1	PCI Class	Destroyed Road	Need Year (Adjusted)	Need Recommended Rehab (PCI Trigger)	Need Cost (PCI Trigger)	Last Rehab	Last Rehab Date
0000048300	2500349	S CLAIBORNE AVE	MONROE ST	LEONIDAS ST	347	2	1,757	Composite	Principal Arterial	State	HOLLYGROVE	15,000	34	Weak	74.7	72.9	73.8	02/21/2015	71.4	69.5	70.5	Good		2021	AC - Mill and Overlay	$81,437		
0000048310	2500355	S CLAIBORNE AVE	LEONIDAS ST	JOLIET ST	351	2	1,240	Composite	Principal Arterial	State	LEONIDAS	15,000	34	Weak	75.2	62.4	68.8	02/21/2015	71.9	58.9	65.4	Fair		2020	AC - Mill and Overlay	$56,072		
0000048320	2500400	S CLAIBORNE AVE	JOLIET ST	CAMBRONNE ST	350	2	1,733	Composite	Principal Arterial	State	LEONIDAS	15,000	34	Weak	49.3	29.9	39.6	02/21/2015	46.4	27.7	37.1	Very Poor		2016	AC - Mill and Overlay with Base Repairs	$106,653		
0000048330	2500405	S CLAIBORNE AVE	CAMBRONNE ST	DANTE ST	351	2	1,730	Composite	Principal Arterial	State	LEONIDAS	15,000	34	Weak	26.5	75.3	50.9	04/21/2015	24.4	72.0	48.2	Poor		2016	AC - Mill and Overlay	$70,859		
0000048340	2500291	S CLAIBORNE AVE	DANTE ST	DUBLIN ST	378	2	1,852	Composite	Principal Arterial	State	LEONIDAS	15,000	34	Weak	22.7	68.5	45.6	04/21/2015	20.7	65.0	42.9	Poor		2016	AC - Mill and Overlay	$75,865		
0000048350	2561228	S CLAIBORNE AVE	DUBLIN ST	S CARROLLTON AVE	389	2	2,111	Composite	Principal Arterial	State	LEONIDAS	15,000	34	Weak	26.7	65.8	46.3	04/21/2015	24.6	62.1	43.4	Poor		2016	AC - Mill and Overlay	$86,446		
0000048360	2500447	S CLAIBORNE AVE	S CARROLLTON AVE	S CARROLLTON AVE	74	2	356	Composite	Principal Arterial	State	LEONIDAS	15,000	34	Weak	38.3	63.0	50.7	02/21/2015	35.8	59.4	47.6	Poor		2016	AC - Mill and Overlay	$14,577		
0000048370	2561236	S CLAIBORNE AVE	S CARROLLTON AVE	SHORT ST	338	2	1,741	Composite	Principal Arterial	State	MARLYVILLE - FONTAINBLEAU	15,000	34	Weak	51.2	66.8	59.0	02/21/2015	48.3	63.2	55.8	Fair		2017	AC - Mill and Overlay	$73,078		
0000048380	2500187	S CLAIBORNE AVE	SHORT ST	FERN ST	325	2	1,683	Composite	Principal Arterial	State	MARLYVILLE - FONTAINBLEAU	15,000	34	Weak	21.8	56.8	39.3	02/21/2015	19.8	53.5	36.7	Very Poor		2016	AC - Mill and Overlay with Base Repairs	$103,543		
0000048390	2500453	S CLAIBORNE AVE	FERN ST	BURDETTE ST	349	3	1,986	Composite	Principal Arterial	State	MARLYVILLE - FONTAINBLEAU	15,000	34	Weak	73.6	53.3	63.5	02/21/2015	70.2	50.3	60.3	Fair		2018	AC - Mill and Overlay	$85,453		
0000048400	2500519	S CLAIBORNE AVE	BURDETTE ST	ADAMS ST	351	3	1,964	Composite	Principal Arterial	State	MARLYVILLE - FONTAINBLEAU	15,000	34	Weak	69.0	43.8	56.4	02/21/2015	65.5	41.2	53.4	Poor		2016	AC - Mill and Overlay	$80,443		
0000048410	2500247	S CLAIBORNE AVE	ADAMS ST	LOWERLINE ST	213	3	1,117	Composite	Principal Arterial	State	MARLYVILLE - FONTAINBLEAU	15,000	34	Weak	63.8	61.7	62.8	02/21/2015	60.2	58.2	59.2	Fair		2018	AC - Mill and Overlay	$48,048		
0000048420	2500248	S CLAIBORNE AVE	LOWERLINE ST	UNNAMED & ADAMS ST	198	3	785	Composite	Principal Arterial	State	MARLYVILLE - FONTAINBLEAU	15,000	34	Weak	65.0	100.0	82.5	02/21/2015	61.3	99.4	80.4	Good		2032	AC - Mill and Overlay	$47,758		
0000048430	2500241	S CLAIBORNE AVE	UNNAMED & ADAMS ST	BURDETTE ST	349	3	1,459	Composite	Principal Arterial	State	MARLYVILLE - FONTAINBLEAU	15,000	34	Weak	66.2	88.3	77.3	02/21/2015	62.5	86.8	74.7	Good		2023	AC - Mill and Overlay	$71,046		
0000048440	2500455	S CLAIBORNE AVE	BURDETTE ST	FERN ST	349	3	1,417	Composite	Principal Arterial	State	MARLYVILLE - FONTAINBLEAU	15,000	34	Weak	54.4	73.6	64.0	02/21/2015	51.3	70.2	60.8	Fair		2018	AC - Mill and Overlay	$60,991		
0000048450	2500189	S CLAIBORNE AVE	FERN ST	SHORT ST	326	3	1,238	Composite	Principal Arterial	State	MARLYVILLE - FONTAINBLEAU	15,000	34	Weak	46.5	74.9	60.7	02/21/2015	43.6	71.6	57.6	Fair		2017	AC - Mill and Overlay	$51,980		
0000048460	2500449	S CLAIBORNE AVE	SHORT ST	S CARROLLTON AVE	339	3	2,002	Composite	Principal Arterial	State	MARLYVILLE - FONTAINBLEAU	15,000	34	Weak	34.9	77.3	56.1	02/21/2015	32.4	74.2	53.3	Poor		2016	AC - Mill and Overlay	$81,982		
0000048470	2500445	S CLAIBORNE AVE	S CARROLLTON AVE	S CARROLLTON AVE	72		348	Unknown/Undefined	Principal Arterial	State	LEONIDAS	15,000		Weak								No Data						
0000048480	2562495	S CLAIBORNE AVE	S CARROLLTON AVE	DUBLIN ST	389	3	2,037	Composite	Principal Arterial	State	LEONIDAS	15,000	34	Weak	41.0	69.7	55.4	02/21/2015	38.6	66.2	52.4	Poor		2016	AC - Mill and Overlay	$83,452		
0000048490	2500289	S CLAIBORNE AVE	DUBLIN ST	DANTE ST	375	3	1,797	Composite	Principal Arterial	State	LEONIDAS	15,000	34	Weak	49.7	73.3	61.5	02/21/2015	46.8	69.9	58.4	Fair		2018	AC - Mill and Overlay	$77,315		
0000048500	2500287	S CLAIBORNE AVE	DANTE ST	CAMBRONNE ST	354	3	1,585	Composite	Principal Arterial	State	LEONIDAS	15,000	34	Weak	72.7	72.4	72.6	02/21/2015	69.3	69.0	69.2	Fair		2021	AC - Mill and Overlay	$73,441		
0000048510	2500402	S CLAIBORNE AVE	CAMBRONNE ST	JOLIET ST	350	3	1,876	Composite	Principal Arterial	State	LEONIDAS	15,000	34	Weak	47.6	77.5	63.6	02/21/2015	46.7	74.4	60.6	Fair		2018	AC - Mill and Overlay	$80,715		
0000048520	2500398	S CLAIBORNE AVE	JOLIET ST	LEONIDAS ST	352		2,070	Unknown/Undefined	Principal Arterial	State	LEONIDAS	15,000	34	Weak								No Data						
0000048530	2500353	S CLAIBORNE AVE	LEONIDAS ST	MONROE ST	347		1,827	Unknown/Undefined	Principal Arterial	State	HOLLYGROVE	15,000	34	Weak								No Data						
0000048540	2500351	S CLAIBORNE AVE	MONROE ST	EAGLE ST	352		1,778	Unknown/Undefined	Principal Arterial	State	HOLLYGROVE	15,000	34	Weak								No Data						
0000048550	2500348	S CLAIBORNE AVE	EAGLE ST	GENERAL OGDEN ST	350		1,727	Unknown/Undefined	Principal Arterial	State	HOLLYGROVE	15,000	34	Weak								No Data						
0000048560	2500345	S CLAIBORNE AVE	GENERAL OGDEN ST	HOLLYGROVE ST	353		2,188	Unknown/Undefined	Principal Arterial	State	HOLLYGROVE	15,000	34	Weak								No Data						
0000048570	2500341	S CLAIBORNE AVE	HOLLYGROVE ST	HAMILTON ST	347		1,911	Unknown/Undefined	Principal Arterial	State	HOLLYGROVE	15,000	34	Weak								No Data						
0000048580	2500339	S CLAIBORNE AVE	HAMILTON ST	MISTLETOE ST	354		1,767	Unknown/Undefined	Principal Arterial	State	HOLLYGROVE	15,000	34	Weak								No Data						
0000048590	2500338	S CLAIBORNE AVE	MISTLETOE ST	MONTICELLO AVE	280		1,334	Unknown/Undefined	Principal Arterial	State	HOLLYGROVE	15,000	34	Weak								No Data						
0000048600	2523810	S CLAIBORNE AVE	MONTICELLO AVE	MONTICELLO AVE	162		0	Unknown/Undefined	Principal Arterial	State	LEONIDAS	15,000	34	Weak								No Data						
0000048610	2513543	N DORGENOIS ST	MONTEGUT ST	FELICIANA ST	306	2	803	Flexible	Local	None	FLORIDA AREA	1,000	18	Weak	26.4	74.5	50.5	12/16/2014	15.9	69.4	42.7	Poor		2016	AC - Mill and Overlay	$32,895		
0000048620	2513669	N DORGENOIS ST	FELICIANA ST	CLOUET ST	276	2	821	Flexible	Local	None	FLORIDA AREA	1,000	18	Weak	32.8	73.3	53.1	12/16/2014	20.5	68.0	44.3	Poor		2016	AC - Mill and Overlay	$33,627		
0000048630	2514000	N DORGENOIS ST	CLOUET ST	LOUISA ST	578	2	1,494	Flexible	Local	None	FLORIDA AREA	1,000	18	Weak	38.5	72.3	55.4	12/16/2014	25.6	66.8	46.2	Poor		2016	AC - Mill and Overlay	$61,184		
0000048640	2514009	N DORGENOIS ST	LOUISA ST	PIETY ST	283	2	850	Flexible	Local	None	FLORIDA AREA	1,000	18	Weak	41.5	56.9	49.2	12/16/2014	29.1	49.2	39.2	Very Poor		2016	AC - Mill and Overlay with Base Repairs	$52,294		
0000048650	2513747	N DORGENOIS ST	PIETY ST	DESIRE ST	345	2	823	Flexible	Local	None	FLORIDA AREA	1,000	18	Weak	33.1	58.7	45.9	12/16/2014	20.7	51.3	36.0	Very Poor		2016	AC - Mill and Overlay with Base Repairs	$50,640		
0000048660	2513750	N DORGENOIS ST	DESIRE ST	GALLIER ST	289	2	838	Flexible	Local	None	FLORIDA AREA	1,000	18	Weak	53.8	77.0	65.4	12/16/2014	45.4	72.3	58.9	Fair		2018	AC - Mill and Overlay	$36,052		
0000048670	2513756	N DORGENOIS ST	GALLIER ST	CONGRESS ST	262	2	780	Flexible	Local	None	FLORIDA AREA	1,000	18	Weak	27.9	56.7	42.3	12/16/2014	16.9	49.0	33.0	Very Poor		2016	AC - Mill and Overlay with Base Repairs	$47,987		
0000048680	2514030	N DORGENOIS ST	CONGRESS ST	INDEPENDENCE ST	244	2	682	Flexible	Local	None	FLORIDA AREA	1,000	18	Weak	40.0	52.2	46.1	12/16/2014	27.1	43.5	35.3	Very Poor		2016	AC - Mill and Overlay with Base Repairs	$41,937		
0000048690	2514564	N DORGENOIS ST	INDEPENDENCE ST	PAULINE ST	266	2	714	Flexible	Local	None	FLORIDA AREA	1,000	18	Weak	34.6	48.4	41.5	12/16/2014	21.8	38.9	30.4	Very Poor		2016	AC - Mill and Overlay with Base Repairs	$43,919		
0000048700	2514355	N DORGENOIS ST	PAULINE ST	ALVAR ST	290	2	864	Flexible	Local	None	FLORIDA AREA	1,000	18	Weak	47.1	59.2	53.2	12/16/2014	37.1	51.9	44.5	Poor		2016	AC - Mill and Overlay	$35,370		
0000048710	2514774	N DORGENOIS ST	ALVAR ST	BARTHOLOMEW ST	319	2	950	Composite	Local	None	FLORIDA AREA	1,000	26	Weak	22.8	34.5	28.7	12/16/2014	19.2	29.9	24.6	Very Poor		2016	PCC - Reconstruction (Minor Collector/Local)	$457,852		
0000048712	2559630	N DORGENOIS ST	BARTHOLOMEW ST	BARTHOLOMEW ST	17	2	67	Composite	Local	None	FLORIDA AREA	1,000	26	Weak	3.5	60.1	31.8	12/16/2014	0.5	53.8	27.2	Very Poor		2016	AC - Mill and Overlay with Base Repairs	$4,123		
0000048720	2515053	N DORGENOIS ST	BARTHOLOMEW ST	MAZANT ST	300	2	819	Composite	Local	None	FLORIDA AREA	1,000	26	Weak	25.8	47.1	36.5	12/16/2014	21.8	41.9	31.9	Very Poor		2016	AC - Mill and Overlay with Base Repairs	$50,414		
0000048730	2515054	N DORGENOIS ST	MAZANT ST	FRANCE ST	219	2	656	Composite	Local	None	BYWATER	1,000	26	Weak	31.6	31.4	31.5	12/16/2014	27.4	27.2	27.3	Very Poor		2016	AC - Mill and Overlay with Base Repairs	$40,337		
0000048740	2513850	LAW ST	PRESS ST	MONTEGUT ST	300	2	807	Flexible	Local	None	ST. CLAUDE	1,000	18	Weak	14.9	40.0	27.5	12/16/2014	9.1	27.1	18.1	Very Poor		2016	AC - Reconstruction (Minor Collector/Local)	$230,877		
0000048750	2513542	LAW ST	MONTEGUT ST	FELICIANA ST	305	2	953	Flexible	Local	None	FLORIDA AREA	1,000	18	Weak	19.1	50.8	35.0	12/16/2014	11.6	41.9	26.8	Very Poor		2016	AC - Mill and Overlay with Base Repairs	$58,659		
0000048760	2513994	LAW ST	FELICIANA ST	CLOUET ST	276	2	839	Flexible	Local	None	FLORIDA AREA	1,000	18	Weak	0.6	29.6	15.1	12/16/2014	0.1	18.1	9.1	Failure		2016	AC - Reconstruction (Minor Collector/Local)	$239,869		
0000048770	2513996	LAW ST	CLOUET ST	LOUISA ST	577	2	1,803	Flexible	Local	None	FLORIDA AREA	1,000	18	Weak	23.4	34.1	28.8	12/16/2014	14.1	21.4	17.8	Very Poor		2016	AC - Reconstruction (Minor Collector/Local)	$515,740		
0000048780	2513749	LAW ST	DESIRE ST	GALLIER ST	290	2	908	Flexible	Local	None	FLORIDA AREA	1,000	18	Weak								No Data						
0000048790	2513761	LAW ST	GALLIER ST	CONGRESS ST	244	2	816	Rigid	Local	None	FLORIDA AREA	1,000	22	Weak	31.0	78.8	54.9	12/16/2014	26.6	72.6	49.6	Poor		2016	PCC - Crack/Joint Sealing	$12,576		
0000048800	2527405	LAW ST	CONGRESS ST	INDEPENDENCE ST	242		778	Unknown/Undefined	Local	None	FLORIDA DEV	1,000		Weak								No Data						
0000048810	2527406	LAW ST	INDEPENDENCE ST	PAULINE ST	266		804	Unknown/Undefined	Local	None	FLORIDA DEV	1,000		Weak								No Data						
0000048820	2527407	LAW ST	PAULINE ST	ALVAR ST	292		864	Unknown/Undefined	Local	None	FLORIDA DEV	1,000		Weak								No Data						
0000048830	2514027	LAW ST	DESIRE ST	PIETY ST	342	1	961	Flexible	Local	None	FLORIDA AREA	1,000	18	Weak	14.4	2.6	8.5	12/16/2014	8.7	1.3	5.0	Failure		2016	AC - Reconstruction (Minor Collector/Local)	$274,822		
0000048840	2514006	LAW ST	PIETY ST	LOUISA ST	282	1	898	Flexible	Local	None	FLORIDA AREA	1,000	18	Weak	19.8	15.9	17.9	12/16/2014	12.0	9.7	10.9	Very Poor		2016	AC - Reconstruction (Minor Collector/Local)	$256,710		
0000048850	2513844	LAUSSAT PL	DEAD END	PRESS ST	212	2	528	Flexible	Local	None	FLORIDA AREA	1,000	18	Weak	19.3	32.7	26.0	12/16/2014	11.7	20.4	16.1	Very Poor		2016	AC - Reconstruction (Minor Collector/Local)	$150,963		
0000048860	2513847	LAUSSAT PL	PRESS ST	MONTEGUT ST	289	1	610	Flexible	Local	None	FLORIDA AREA	1,000	18	Weak	17.1	14.4	15.8	12/16/2014	10.4	8.7	9.6	Failure		2016	AC - Reconstruction (Minor Collector/Local)	$174,572		
0000048870	2513852	LAUSSAT PL	MONTEGUT ST	FELICIANA ST	306	2	703	Flexible	Local	None	FLORIDA AREA	1,000	18	Weak	12.6	0.0	6.3	12/16/2014	7.6	0.0	3.8	Failure		2016	AC - Reconstruction (Minor Collector/Local)	$200,977		
0000048880	2513135	LAUSSAT PL	FELICIANA ST	CLOUET ST	278	2	757	Flexible	Local	None	FLORIDA AREA	1,000	18	Weak	15.2	35.1	25.2	12/16/2014	9.3	22.3	15.8	Very Poor		2016	AC - Reconstruction (Minor Collector/Local)	$216,515		
0000048890	2513349	LAUSSAT PL	CLOUET ST	LOUISA ST	575	2	1,319	Flexible	Local	None	FLORIDA AREA	1,000	18	Weak	16.6	20.6	18.6	12/16/2014	10.1	12.5	11.3	Very Poor		2016	AC - Reconstruction (Minor Collector/Local)	$377,106		
0000048900	2527408	LAUSSAT PL	GALLIER ST	CONGRESS ST	266	1	813	Rigid	Local	None	FLORIDA DEV	1,000	22	Weak	28.9	82.1	55.5	12/16/2014	24.7	76.7	50.7	Poor		2016	PCC - Crack/Joint Sealing	$12,521		
0000048910	2527409	LAUSSAT PL	CONGRESS ST	INDEPENDENCE ST	240		779	Unknown/Undefined	Local	None	FLORIDA DEV	1,000	22	Weak								No Data						
0000048920	2527411	LAUSSAT PL	INDEPENDENCE ST	PAULINE ST	267		839	Unknown/Undefined	Local	None	FLORIDA DEV	1,000		Weak								No Data						
0000048930	2527412	LAUSSAT PL	PAULINE ST	ALVAR ST	290		913	Unknown/Undefined	Local	None	FLORIDA DEV	1,000		Weak								No Data						
0000048940	2523586	MAZANT ST	FLORIDA AVE	FRANCE ST	68	1	178	Rigid	Local	None	BYWATER	1,000	22	Weak	44.5	94.3	69.4	12/16/2014	39.3	93.0	66.2	Fair		2023	PCC - Crack/Joint Sealing	$3,256		
0000048950	2515065	FRANCE ST	MAZANT ST	LAW ST	441	1	1,151	Composite	Local	None	BYWATER	1,000	26	Weak	25.2	97.9	61.6	12/16/2014	21.3	96.9	59.1	Fair		2020	AC - Mill and Overlay	$52,038		
0000048960	2562416	FRANCE ST	LAW ST	ALVAR ST OVERPASS	256	1	639	Composite	Local	None	BYWATER	1,000	26	Weak	31.6	97.8	64.7	12/16/2014	27.4	96.8	62.1	Fair		2022	AC - Mill and Overlay	$30,331		
0000048970	2515066	FRANCE ST	ALVAR ST OVERPASS	N DORGENOIS ST	138	3	721	Composite	Minor Arterial	Local	BYWATER	7,500	34	Weak	59.1	97.8	78.5	12/16/2014	52.4	96.7	74.6	Good		2028	AC - Mill and Overlay	$39,735		
0000048980	2523584	FRANCE ST	N DORGENOIS ST	ALVAR ST OVERPASS	180	1	731	Composite	Minor Arterial	Local	BYWATER	7,500	34	Weak	35.5	97.8	66.7	12/16/2014	30.6	96.7	63.7	Fair		2023	AC - Mill and Overlay	$35,601		
0000048990	2523587	FRANCE ST	ALVAR ST OVERPASS	N FLORIDA AVE	691	1	1,691	Composite	Local	None	BYWATER	1,000	26	Weak	30.7	96.9	63.8	12/16/2014	26.6	95.9	61.3	Fair		2022	AC - Mill and Overlay	$80,306		

DRAFT

Stantec

Appendix A RoadMatrix Section Attributes

															Field Measured Conditions				2016 Predicted Conditions										
SectionID	SEGMENTID	Street	From	To	Length (ft)	Lanes	Area (yd^2)	Pavement Type	Functional Class	FHWA Route	Neighborhood	AADT	EGT	Subgrade Strength	RCI	SDI	PCI	PCI Date	RCIYr1	SDIYr1	PCIYr1	PCI Class	Destroyed Road	Need Year (Adjusted)	Need Recommended Rehab (PCI Trigger)	Need Cost (PCI Trigger)	Last Rehab	Last Rehab Date
0000049000	2515050	MAZANT ST	FRANCE ST	LAW ST	393	1	1,216	Flexible	Local	None	BYWATER	1,000	18	Weak	25.6	64.5	45.1	12/16/2014	15.4	58.3	36.9	Very Poor		2016	AC - Mill and Overlay with Base Repairs	$74,801		
0000049010	2518265	MAZANT ST	LAW ST	N DORGENOIS ST	391	1	1,128	Flexible	Local	None	BYWATER	1,000	18	Weak	14.8	51.9	33.4	12/16/2014	9.0	43.2	26.1	Very Poor		2016	AC - Mill and Overlay with Base Repairs	$69,393		
0000049020	2526535	BARTHOLOMEW ST	N DORGENOIS ST	FLORIDA AVE	834	2	2,673	Flexible	Local	None	FLORIDA DEV	1,000	18	Weak	51.7	94.1	72.9	12/16/2014	42.9	91.2	67.1	Fair		2020	AC - Mill and Overlay	$120,869		
0000049030	2525347	ALVAR ST	N DORGENOIS ST	LAW ST	389	1	1,360	Rigid	Local	None	FLORIDA DEV	1,000	22	Weak	39.4	93.8	66.6	12/16/2014	34.4	92.6	63.5	Fair		2022	PCC - Crack/Joint Sealing	$24,302		
0000049040	2527398	ALVAR ST	LAW ST	LAUSSAT PL	262	1	990	Rigid	Local	None	FLORIDA DEV	1,000	22	Weak	33.4	98.0	65.7	12/16/2014	28.7	96.8	62.8	Fair		2022	PCC - Crack/Joint Sealing	$17,693		
0000049050	2527399	ALVAR ST	LAUSSAT PL	FLORIDA AVE	184	1	639	Rigid	Local	None	FLORIDA DEV	1,000	22	Weak	47.0	92.4	69.7	12/16/2014	41.4	90.9	66.2	Fair		2022	PCC - Crack/Joint Sealing	$11,414		
0000049060	2523759	ALVAR ST	FLORIDA AVE	FLORIDA AVE	69	1	241	Rigid	Local	None	FLORIDA DEV	5,000	22	Weak	39.0	86.5	62.8	12/16/2014	33.8	82.6	58.2	Fair		2018	PCC - Crack/Joint Sealing	$3,906		
0000049070	2527402	PAULINE ST	N DORGENOIS ST	LAW ST	389		1,281	Unknown/Undefined	Local	None	FLORIDA DEV	1,000		Weak								No Data						
0000049080	2527410	PAULINE ST	LAW ST	LAUSSAT PL	261		821	Unknown/Undefined	Local	None	FLORIDA DEV	1,000		Weak								No Data						
0000049090	2518264	INDEPENDENCE ST	N DORGENOIS ST	LAW ST	390		1,253	Unknown/Undefined	Local	None	FLORIDA DEV	1,000		Weak								No Data						
0000049100	2527403	INDEPENDENCE ST	LAW ST	LAUSSAT PL	260		809	Unknown/Undefined	Local	None	FLORIDA DEV	1,000		Weak								No Data						
0000049110	2514029	CONGRESS ST	N DORGENOIS ST	LAW ST	388	2	1,206	Rigid	Local	None	FLORIDA DEV	1,000	22	Weak	49.3	97.4	73.4	12/16/2014	43.5	96.3	69.9	Fair		2026	PCC - Crack/Joint Sealing	$23,779		
0000049120	2514562	CONGRESS ST	LAW ST	LAUSSAT PL	261	2	836	Rigid	Local	None	FLORIDA DEV	1,000	22	Weak	38.3	98.4	68.4	12/16/2014	33.3	97.2	65.3	Fair		2024	PCC - Crack/Joint Sealing	$15,694		
0000049130	2527400	CONGRESS ST	LAUSSAT PL	FLORIDA AVE	253	2	778	Rigid	Local	None	FLORIDA DEV	1,000	22	Weak	50.9	69.2	60.1	12/16/2014	45.1	62.0	53.6	Poor		2016	PCC - Crack/Joint Sealing	$11,993		
0000049140	2513757	GALLIER ST	N DORGENOIS ST	LAW ST	390	2	1,189	Flexible	Local	None	FLORIDA AREA	1,000	18	Weak	4.4	38.1	21.3	12/16/2014	2.5	25.2	13.9	Very Poor		2016	AC - Reconstruction (Minor Collector/Local)	$340,056		
0000049150	2513760	GALLIER ST	LAW ST	LAUSSAT PL	261	2	799	Rigid	Local	None	FLORIDA DEV	1,000	22	Weak	38.0	74.5	56.3	12/16/2014	33.0	67.3	50.4	Poor		2016	PCC - Crack/Joint Sealing	$12,313		
0000049160	2527401	GALLIER ST	LAUSSAT PL	FLORIDA AVE	254	2	761	Rigid	Local	None	FLORIDA DEV	1,000	22	Weak	43.1	80.8	62.0	12/16/2014	38.2	75.1	56.7	Fair		2017	PCC - Crack/Joint Sealing	$12,024		
0000049170	2513751	DESIRE ST	N DORGENOIS ST	LAW ST	391	2	1,216	Flexible	Local	None	FLORIDA AREA	1,000	18	Weak	0.2	0.7	3.5	12/16/2014	3.6	0.2	1.9	Failure		2016	AC - Reconstruction (Minor Collector/Local)	$347,873		
0000049180	2513748	DESIRE ST	LAW ST	FLORIDA AVE	513	2	1,400	Flexible	Local	None	FLORIDA AREA	1,000	18	Weak	7.9	44.7	26.3	12/16/2014	4.7	33.8	19.3	Very Poor		2016	AC - Reconstruction (Minor Collector/Local)	$400,492		
0000049190	2513999	CLOUET ST	N DORGENOIS ST	LAW ST	390	2	974	Flexible	Local	None	FLORIDA AREA	1,000	18	Weak	34.5	23.9	29.2	12/16/2014	21.7	14.8	18.1	Very Poor		2016	AC - Reconstruction (Minor Collector/Local)	$278,444		
0000049200	2513995	CLOUET ST	LAW ST	LAUSSAT PL	260	2	842	Flexible	Local	None	FLORIDA AREA	1,000	18	Weak	6.4	19.9	13.2	12/16/2014	3.7	12.1	7.5	Failure		2016	AC - Reconstruction (Minor Collector/Local)	$240,727		
0000049210	2513348	CLOUET ST	LAUSSAT PL	FLORIDA AVE	262	2	815	Flexible	Local	None	FLORIDA AREA	1,000	18	Weak	4.5	23.2	13.9	12/16/2014	2.5	14.0	8.3	Failure		2016	AC - Reconstruction (Minor Collector/Local)	$233,101		
0000049220	2513668	FELICIANA ST	N DORGENOIS ST	LAW ST	391	2	1,041	Rigid	Local	None	FLORIDA AREA	1,000	22	Weak	22.6	82.4	52.5	12/16/2014	18.7	77.0	47.9	Poor		2016	PCC - Crack/Joint Sealing	$16,036		
0000049230	2513993	FELICIANA ST	LAW ST	LAUSSAT PL	260	2	743	Rigid	Local	None	FLORIDA AREA	1,000	22	Weak	30.4	84.5	57.5	12/16/2014	26.0	79.8	52.9	Poor		2016	PCC - Crack/Joint Sealing	$11,446		
0000049240	2513134	FELICIANA ST	LAUSSAT PL	FLORIDA AVE	263	2	756	Rigid	Local	None	FLORIDA AREA	1,000	22	Weak	11.0	30.4	20.7	12/16/2014	8.6	26.0	17.3	Very Poor		2016	PCC - Reconstruction (Minor Collector/Local)	$364,236		
0000049250	2513544	MONTEGUT ST	N DORGENOIS ST	LAW ST	390	2	1,302	Flexible	Local	None	FLORIDA AREA	1,000	18	Weak	33.8	52.8	43.3	12/16/2014	21.2	44.2	32.7	Very Poor		2016	AC - Mill and Overlay with Base Repairs	$80,127		
0000049260	2513541	MONTEGUT ST	LAW ST	LAUSSAT PL	260	2	795	Flexible	Local	None	FLORIDA AREA	1,000	18	Weak	11.4	51.2	31.3	12/16/2014	6.9	42.3	24.6	Very Poor		2016	AC - Reconstruction (Minor Collector/Local)	$227,445		
0000049270	2513851	MONTEGUT ST	LAUSSAT PL	FLORIDA AVE	262	2	734	Flexible	Local	None	FLORIDA AREA	1,000	18	Weak	46.4	36.9	41.7	12/16/2014	36.2	24.0	30.1	Very Poor		2016	AC - Mill and Overlay with Base Repairs	$45,136		
0000049280	2513849	PRESS ST	LAW ST	LAUSSAT PL	235	2	742	Flexible	Local	None	FLORIDA AREA	1,000	18	Weak	29.6	45.0	37.3	12/16/2014	18.1	34.3	26.2	Very Poor		2016	AC - Mill and Overlay with Base Repairs	$45,676		
0000049290	2513846	PRESS ST	LAUSSAT PL	FLORIDA AVE	263	2	862	Flexible	Local	None	FLORIDA AREA	1,000	18	Weak	28.4	45.8	37.1	12/16/2014	17.2	35.4	26.3	Very Poor		2016	AC - Mill and Overlay with Base Repairs	$53,060		
0000049300	2513746	PIETY ST	N DORGENOIS ST	LAW ST	390	1	1,107	Flexible	Major Collector	Local	FLORIDA AREA	5,000	30	Weak	19.2	5.8	12.5	12/16/2014	11.7	3.3	7.5	Failure		2016	AC - Reconstruction (Arterial/Major Collector)	$316,511		
0000049310	2514028	PIETY ST	LAW ST	FLORIDA AVE	526	1	1,545	Flexible	Major Collector	Local	FLORIDA AREA	5,000	30	Weak	8.0	19.4	13.7	12/16/2014	4.8	11.8	8.3	Failure		2016	AC - Reconstruction (Arterial/Major Collector)	$441,895		
0000049320	2513745	LOUISA ST	FLORIDA AVE	FLORIDA AVE	318	1	940	Composite	Major Collector	Local	DESIRE AREA	5,000	34	Weak	11.9	61.8	36.9	12/16/2014	9.4	54.8	32.1	Very Poor		2016	AC - Mill and Overlay with Base Repairs	$57,832		
0000049330	2518268	LOUISA ST	FLORIDA AVE	INDUSTRY ST	405	1	1,409	Rigid	Major Collector	Local	DESIRE AREA	5,000	30	Weak	32.1	100.0	66.1	12/16/2014	27.5	98.8	63.2	Fair		2023	PCC - Joint Repair	$85,905		
0000049340	2513923	LOUISA ST	INDUSTRY ST	ABUNDANCE ST	780	1	2,840	Rigid	Major Collector	Local	DESIRE AREA	5,000	30	Weak	44.2	100.0	72.1	12/16/2014	39.1	98.8	69.0	Fair		2026	PCC - Joint Repair	$186,473		
0000049350	2526046	LOUISA ST	ABUNDANCE ST	INDUSTRY ST	782	1	2,866	Rigid	Major Collector	Local	DESIRE AREA	5,000	30	Weak	40.4	100.0	70.2	12/16/2014	35.5	98.8	67.2	Fair		2025	PCC - Joint Repair	$183,611		
0000049360	2513986	LOUISA ST	INDUSTRY ST	FLORIDA AVE	391	1	1,458	Rigid	Major Collector	Local	DESIRE AREA	5,000	30	Weak	27.2	100.0	63.6	12/16/2014	23.0	98.8	60.9	Fair		2022	PCC - Joint Repair	$86,725		
0000049370	2513911	LOUISA ST	FLORIDA AVE	FLORIDA AVE	259	1	785	Composite	Major Collector	Local	DESIRE AREA	5,000	34	Weak	4.1	79.9	42.0	12/16/2014	1.7	74.0	37.9	Very Poor		2016	AC - Mill and Overlay with Base Repairs	$48,329		
0000049380	2514005	LOUISA ST	FLORIDA AVE	LAUSSAT PL	263	1	823	Composite	Major Collector	Local	FLORIDA AREA	5,000	34	Weak	5.4	32.6	19.0	12/16/2014	3.0	28.0	15.5	Very Poor		2016	PCC - Reconstruction (Arterial/Major Collector)	$396,905		
0000049390	2514007	LOUISA ST	LAUSSAT PL	LAW ST	259	1	737	Composite	Major Collector	Local	FLORIDA AREA	5,000	34	Weak	10.5	29.6	20.1	12/16/2014	8.1	25.3	16.7	Very Poor		2016	PCC - Reconstruction (Arterial/Major Collector)	$355,239		
0000049400	2514008	LOUISA ST	LAW ST	N DORGENOIS ST	391	1	1,341	Rigid	Major Collector	Local	FLORIDA AREA	5,000	30	Weak	33.5	61.1	47.3	12/16/2014	28.8	54.2	41.5	Poor		2016	PCC - Joint Repair	$67,225		
0000049410	2513825	FLORIDA AVE	DEERS ST	ALMONASTER AVE	364	2	1,492	Rigid	Major Collector	None	ST. ROCH	5,000	30	Weak	47.5	77.7	62.6	12/16/2014	41.9	71.3	56.6	Fair		2017	PCC - Joint Repair	$78,416		
0000049420	2559047	FLORIDA AVE	ALMONASTER AVE	ALMONASTER AVE	188	1	474	Composite	Major Collector	None	FLORIDA AREA	5,000	34	Weak	10.3	25.3	17.8	12/16/2014	7.9	21.1	14.5	Very Poor		2016	PCC - Reconstruction (Arterial/Major Collector)	$228,257		
0000049430	2562327	FLORIDA AVE	ALMONASTER AVE	FLORIDA AVE	163	1	410	Composite	Major Collector	None	FLORIDA AREA	5,000	34	Weak	9.0	48.3	28.7	12/16/2014	6.6	42.6	24.6	Very Poor		2016	PCC - Reconstruction (Arterial/Major Collector)	$197,623		
0000049440	2513830	FLORIDA AVE	FLORIDA AVE	PAVE CHANGE	458	2	1,814	Composite	Major Collector	None	FLORIDA AREA	5,000	34	Weak	2.2	71.9	37.1	12/16/2014	0.0	64.9	32.5	Very Poor		2016	AC - Mill and Overlay with Base Repairs	$111,596		
0000049445	12513830	FLORIDA AVE	PAVE CHANGE	PRESS ST	400	2	1,584	Rigid	Major Collector	None	FLORIDA AREA	5,000	30	Weak	48.8	59.9	54.4	12/16/2014	43.0	53.1	48.1	Poor		2016	PCC - Joint Repair	$81,245		
0000049450	2513845	FLORIDA AVE	PRESS ST	MONTEGUT ST	289	2	1,035	Rigid	Major Collector	None	FLORIDA AREA	5,000	30	Weak	43.8	82.6	63.2	12/16/2014	38.8	77.3	58.1	Fair		2018	PCC - Joint Repair	$55,786		
0000049460	2513848	FLORIDA AVE	MONTEGUT ST	FELICIANA ST	309	2	1,149	Rigid	Major Collector	None	FLORIDA AREA	5,000	30	Weak	55.0	78.9	67.0	12/16/2014	49.0	72.8	60.9	Fair		2018	PCC - Joint Repair	$61,941		
0000049470	2513343	FLORIDA AVE	FELICIANA ST	CLOUET ST	277	2	1,015	Rigid	Major Collector	None	FLORIDA AREA	5,000	30	Weak	37.1	74.9	56.0	12/16/2014	32.1	68.2	50.2	Poor		2016	PCC - Joint Repair	$52,077		
0000049480	2513136	FLORIDA AVE	CLOUET ST	LOUISA ST	575	2	1,991	Rigid	Major Collector	None	FLORIDA AREA	5,000	30	Weak	53.3	52.7	53.0	12/16/2014	47.4	46.8	47.1	Poor		2016	PCC - Joint Repair	$102,109		
0000049490	2513912	FLORIDA AVE	LOUISA ST	PIETY ST	268	2	932	Rigid	Major Collector	None	FLORIDA AREA	5,000	30	Weak	29.0	38.5	33.8	12/16/2014	24.7	33.5	29.1	Very Poor		2016	PCC - Full Depth Slab Repair	$71,619		
0000049500	2513744	FLORIDA AVE	PIETY ST	DESIRE ST	355	2	1,220	Rigid	Major Collector	None	FLORIDA AREA	5,000	30	Weak	38.2	71.4	54.8	12/16/2014	33.2	64.4	48.8	Poor		2016	PCC - Joint Repair	$62,558		
0000049510	2513754	FLORIDA AVE	DESIRE ST	GALLIER ST	291	2	1,080	Composite	Major Collector	None	FLORIDA AREA	5,000	34	Weak	16.3	21.5	18.9	12/16/2014	13.2	17.7	15.5	Very Poor		2016	PCC - Reconstruction (Arterial/Major Collector)	$520,674		
0000049520	2513755	FLORIDA AVE	GALLIER ST	CONGRESS ST	269	2	947	Composite	Major Collector	None	FLORIDA DEV	5,000	34	Weak	6.0	0.1	3.1	12/16/2014	3.6	0.0	1.8	Failure		2016	PCC - Reconstruction (Arterial/Major Collector)	$456,246		
0000049530	2525348	FLORIDA AVE	CONGRESS ST	ALVAR ST	797	2	3,024	Composite	Major Collector	None	FLORIDA DEV	5,000	34	Weak	11.0	18.2	14.6	12/16/2014	8.6	14.9	11.8	Very Poor		2016	PCC - Reconstruction (Arterial/Major Collector)	$1,457,694		
0000049540	2514563	FLORIDA AVE	ALVAR ST	PAVE CHANGE	159	1	697	Composite	Major Collector	None	FLORIDA DEV	5,000	34	Weak	42.4	95.6	69.0	12/16/2014	37.5	94.0	65.8	Fair		2023	AC - Mill and Overlay	$33,924		
0000049545	12514563	FLORIDA AVE	PAVE CHANGE	BARTHOLOMEW ST	176	1	771	Rigid	Major Collector	None	FLORIDA DEV	5,000	30	Weak	41.8	97.1	69.5	12/16/2014	36.9	96.0	66.5	Fair		2024	PCC - Joint Repair	$48,196		
0000049550	2523758	FLORIDA AVE	BARTHOLOMEW ST	MAZANT ST	254	1	835	Rigid	Major Collector	None	FLORIDA DEV	5,000	30	Weak	57.0	99.2	78.1	12/16/2014	50.6	98.1	74.4	Good		2029	PCC - Joint Repair	$59,007		
0000049560	2515052	N FLORIDA AVE	MAZANT ST	FRANCE ST	159	1	504	Rigid	Major Collector	None	BYWATER	5,000	30	Weak	39.0	94.7	66.9	12/16/2014	34.0	93.3	63.7	Fair		2022	PCC - Joint Repair	$29,952		
0000049570	2515049	N FLORIDA AVE	FRANCE ST	FLORIDA AVE	129	1	410	Rigid	Major Collector	None	BYWATER	5,000	30	Weak	34.3	98.6	66.5	12/16/2014	29.5	97.5	63.5	Fair		2023	PCC - Joint Repair	$24,984		
0000049580	2514786	FLORIDA AVE	N FLORIDA AVE	PAVE CHANGE	1,010	1	3,744	Rigid	Major Collector	None	BYWATER	5,000	30	Weak	50.4	97.3	73.9	12/16/2014	44.6	96.2	70.4	Good		2026	PCC - Joint Repair	$245,805		
0000049582	12514786	FLORIDA AVE	PAVE CHANGE	WEST END - FLOOD WALL	626	1	2,320	Flexible	Major Collector	None	BYWATER	5,000	30	Weak	32.3	50.5	41.4	12/16/2014	20.1	41.6	30.9	Very Poor		2016	AC - Mill and Overlay with Base Repairs	$142,772		
0000049584	22514786	FLORIDA AVE	WEST END - FLOOD WALL	JOURDAN AVE	404	1	1,497	Flexible	Major Collector	None	BYWATER	5,000	30	Weak	24.8	0.0	12.4	12/16/2014	15.0	0.0	7.5	Failure		2016	AC - Reconstruction (Arterial/Major Collector)	$428,232		
0000049590	2523776	FLORIDA AVE	N FLORIDA AVE	FRANCE ST	158	1	524	Rigid	Major Collector	None	BYWATER	5,000	30	Weak	51.3	100.0	75.7	12/16/2014	45.5	98.8	72.2	Good		2028	PCC - Joint Repair	$36,138		
0000049600	2523775	FLORIDA AVE	FRANCE ST	BARTHOLOMEW ST	411	1	1,441	Rigid	Major Collector	None	FLORIDA DEV	5,000	30	Weak	55.3	99.1	77.2	12/16/2014	49.2	98.0	73.6	Good		2028	PCC - Joint Repair	$99,386		
0000049610	2523773	FLORIDA AVE	BARTHOLOMEW ST	ALVAR ST	334	1	1,055	Rigid	Major Collector	None	FLORIDA DEV	5,000	30	Weak	48.8	91.1	70.0	12/16/2014	43.0	88.7	65.9	Fair		2021	PCC - Joint Repair	$61,229		
0000049620	2513841	FLORIDA AVE	FLORIDA AVE	ALMONASTER AVE	144	1	324	Composite	Major Collector	None	FLORIDA AREA	5,000	34	Weak	29.5	39.7	34.6	12/16/2014	25.2	34.8	30.0	Very Poor		2016	AC - Mill and Overlay with Base Repairs	$19,909		
0000049630	2525963	FLORIDA AVE	ALMONASTER AVE	PEOPLES AVE	109	1	307	Composite	Major Collector	None	FLORIDA AREA	5,000	34	Weak	4.8	18.4	11.6	12/16/2014	2.4	15.1	8.8	Failure		2016	PCC - Reconstruction (Arterial/Major Collector)	$147,869		
0000049640	2560503	FLORIDA AVE	PEOPLES AVE	ALMONASTER AVE	140	1	263	Composite	Major Collector	None	ST. ROCH	5,000	34	Weak	27.1	37.5	32.3	12/16/2014	22.9	32.5	27.7	Very Poor		2016	AC - Mill and Overlay with Base Repairs	$16,176		
0000049650	2515051	LAW ST	MAZANT ST	FRANCE ST	188	2	464	Flexible	Local	None	BYWATER	1,000	18	Weak	22.2	29.2	25.7	12/16/2014	13.4	17.8	15.6	Very Poor		2016	AC - Reconstruction (Minor Collector/Local)	$132,565		
0000050000	2507715	MONTICELLO AVE	S CLAIBORNE AVE	NELSON ST	386	2	1,057	Flexible	Local	None	HOLLYGROVE	1,000	18	Weak	22.4	36.1	29.3	01/11/2015	17.2	29.4	23.3	Very Poor		2016	AC - Reconstruction (Minor Collector/Local)	$302,339		
0000050010	2507749	MONTICELLO AVE	NELSON ST	APPLE ST	362	2	919	Flexible	Local	None	HOLLYGROVE	1,000	18	Weak	35.5	46.7	41.1	01/11/2015	28.7	42.1	35.4	Very Poor		2016	AC - Mill and Overlay with Base Repairs	$56,526		
0000050020	2507718	MONTICELLO AVE	APPLE ST	BELFAST ST	368	2	871	Flexible	Local	None	HOLLYGROVE	1,000	18	Weak	51.6	37.9	44.8	01/11/2015	47.4	31.5	39.5	Very Poor		2016	AC - Mill and Overlay with Base Repairs	$53,586		
0000050030	2507747	MONTICELLO AVE	BELFAST ST	APRICOT ST	366	2	1,000	Flexible	Local	None	LEONIDAS	1,000	18	Weak	55.9	47.6	51.8	01/11/2015	52.1	43.0	47.6	Poor		2016	AC - Mill and Overlay	$40,941		
0000050040	2507714	MONTICELLO AVE	APRICOT ST	PRITCHARD PL	365	2	868	Flexible	Local	None	HOLLYGROVE	1,000	18	Weak	26.1	52.9	39.5	01/11/2015	20.4	48.9	34.7	Very Poor		2016	AC - Mill and Overlay with Base Repairs	$53,402		
0000050050	2507757	MONTICELLO AVE	PRITCHARD PL	FIG ST	363	2	802	Flexible	Local	None	LEONIDAS	1,000	18	Weak	23.5	70.2	46.9	01/11/2015	18.2	67.4	42.8	Poor		2016	AC - Mill and Overlay	$32,858		
0000050060	2507616	MONTICELLO AVE	FIG ST	COLAPISSA ST	369	2	826	Flexible	Local	None	LEONIDAS	1,000	18	Weak	28.4	50.8	39.6	01/11/2015	22.4	46.5	34.5	Very Poor		2016	AC - Mill and Overlay with Base Repairs	$50,811		
0000050070	2507502	LIVINGSTON ST	COLAPISSA ST	OLEANDER ST	356	2	780	Flexible	Local	None	HOLLYGROVE	1,000	18	Weak	40.2	32.3	36.3	01/11/2015	34.1	25.8	30.0	Very Poor		2016	AC - Mill and Overlay with Base Repairs	$47,973		
0000050080	2507712	LIVINGSTON ST	FORSHEY ST	OLEANDER ST	312	1	1,007	Rigid	Local	None	HOLLYGROVE	1,000	22	Weak	8.7	47.1	27.9	01/11/2015	7.5	44.2	25.9	Very Poor		2016	PCC - Full Depth Slab Repair	$77,416		

DRAFT

Stantec

Appendix A RoadMatrix Section Attributes

															Field Measured Conditions				2016 Predicted Conditions									
SectionID	SEGMENTID	Street	From	To	Length (ft)	Lanes	Area (yd^2)	Pavement Type	Functional Class	FHWA Route	Neighborhood	AADT	EGT	Subgrade Strength	RCI	SDI	PCI	PCI Date	RCIYr1	SDIYr1	PCIYr1	PCI Class	Destroyed Road	Need Year (Adjusted)	Need Recommended Rehab (PCI Trigger)	Need Cost (PCI Trigger)	Last Rehab	Last Rehab Date
0000050090	2500340	MISTLETOE ST	S CLAIBORNE AVE	NELSON ST	363	2	1,051	Flexible	Local	None	HOLLYGROVE	1,000	18	Weak	24.5	45.9	35.2	01/11/2015	19.0	41.3	30.2	Very Poor		2016	AC - Mill and Overlay with Base Repairs	$64,648		
0000050100	2507755	MISTLETOE ST	NELSON ST	APPLE ST	351	2	1,005	Flexible	Local	None	HOLLYGROVE	1,000	18	Weak	14.5	49.0	31.8	01/11/2015	11.3	44.5	27.9	Very Poor		2016	AC - Mill and Overlay with Base Repairs	$61,818		
0000050110	2507619	MISTLETOE ST	APPLE ST	BELFAST ST	351	2	834	Flexible	Local	None	HOLLYGROVE	1,000	18	Weak	36.0	56.3	46.2	01/11/2015	29.3	52.5	40.9	Poor		2016	AC - Mill and Overlay	$34,151		
0000050120	2507758	MISTLETOE ST	BELFAST ST	EARHART BLVD	214	2	526	Flexible	Local	None	HOLLYGROVE	1,000	18	Weak	1.0	52.9	27.0	01/11/2015	0.6	48.9	24.8	Very Poor		2016	AC - Reconstruction (Minor Collector/Local)	$150,486		
0000050130	2506775	EARHART BLVD	MISTLETOE ST	CHERRY ST	339	2	743	Rigid	Local	None	HOLLYGROVE	1,000	22	Weak	42.5	83.5	63.0	01/11/2015	40.0	81.1	60.6	Fair		2019	PCC - Crack/Joint Sealing	$12,328		
0000050140	2507752	CHERRY ST	APPLE ST	BELFAST ST	350	2	971	Flexible	Local	None	HOLLYGROVE	1,000	18	Weak	29.6	26.3	28.0	01/11/2015	23.5	20.6	22.1	Very Poor		2016	AC - Reconstruction (Minor Collector/Local)	$277,714		
0000050150	2507239	CHERRY ST	BELFAST ST	EARHART BLVD	214	2	691	Flexible	Local	None	HOLLYGROVE	1,000	18	Weak	16.6	14.9	15.8	01/11/2015	13.1	11.7	12.4	Very Poor		2016	AC - Reconstruction (Minor Collector/Local)	$197,482		
0000050160	2507500	LIVE OAK ST	PRITCHARD PL	FIG ST	351	2	972	Flexible	Local	None	HOLLYGROVE	1,000	18	Weak	21.4	25.7	23.6	01/11/2015	16.4	20.1	18.3	Very Poor		2016	AC - Reconstruction (Minor Collector/Local)	$278,031		
0000050170	2507504	LIVE OAK ST	FIG ST	COLAPISSA ST	352	2	1,076	Flexible	Local	None	HOLLYGROVE	1,000	18	Weak	25.8	20.1	23.0	01/11/2015	20.2	15.5	17.9	Very Poor		2016	AC - Reconstruction (Minor Collector/Local)	$307,582		
0000050180	2507523	LIVE OAK ST	COLAPISSA ST	OLEANDER ST	349	2	1,164	Rigid	Local	None	HOLLYGROVE	1,000	22	Weak	23.5	57.6	40.6	01/11/2015	21.4	54.2	37.8	Very Poor		2016	PCC - Full Depth Slab Repair	$89,421		
0000050190	2507676	LIVE OAK ST	OLEANDER ST	FORSHEY ST	351	2	995	Rigid	Local	None	HOLLYGROVE	1,000	22	Weak	29.3	39.6	34.5	01/11/2015	27.1	37.2	32.2	Very Poor		2016	PCC - Full Depth Slab Repair	$76,426		
0000050200	2507678	LIVE OAK ST	FORSHEY ST	DEAD END	230	2	519	Flexible	Local	None	HOLLYGROVE	1,000	18	Weak	16.6	38.5	27.6	01/11/2015	13.1	32.2	22.7	Very Poor		2016	AC - Reconstruction (Minor Collector/Local)	$148,421		
0000050210	2507241	CHERRY ST	APRICOT ST	PRITCHARD PL	350	2	1,031	Flexible	Local	None	HOLLYGROVE	1,000	18	Weak	37.5	14.8	26.2	01/11/2015	31.0	11.6	21.3	Very Poor		2016	AC - Reconstruction (Minor Collector/Local)	$294,840		
0000050220	2507526	CHERRY ST	PRITCHARD PL	FIG ST	349	2	1,046	Flexible	Local	None	HOLLYGROVE	1,000	18	Weak	33.3	47.9	40.6	01/11/2015	26.6	45.4	35.0	Very Poor		2016	AC - Mill and Overlay with Base Repairs	$64,375		
0000050230	2507527	CHERRY ST	FIG ST	COLAPISSA ST	352	2	934	Flexible	Local	None	HOLLYGROVE	1,000	18	Weak	15.6	53.9	34.8	01/11/2015	12.3	50.0	31.2	Very Poor		2016	AC - Mill and Overlay with Base Repairs	$57,490		
0000050240	2507726	CHERRY ST	COLAPISSA ST	OLEANDER ST	352	2	832	Flexible	Local	None	HOLLYGROVE	1,000	18	Weak	5.0	29.4	17.2	01/11/2015	3.8	23.3	13.6	Very Poor		2016	AC - Reconstruction (Minor Collector/Local)	$238,027		
0000050250	2507728	CHERRY ST	OLEANDER ST	FORSHEY ST	350	2	1,005	Rigid	Local	None	HOLLYGROVE	1,000	22	Weak	4.3	7.2	6.8	01/11/2015	3.1	8.0	5.6	Failure		2016	PCC - Reconstruction (Minor Collector/Local)	$484,202		
0000050260	2507690	CHERRY ST	FORSHEY ST	OLIVE ST	349	2	968	Flexible	Local	None	HOLLYGROVE	1,000	18	Weak	30.1	28.9	29.5	01/11/2015	23.9	22.8	23.4	Very Poor		2016	AC - Reconstruction (Minor Collector/Local)	$276,792		
0000050270	2507812	CHERRY ST	OLIVE ST	DEAD END	182	2	579	Flexible	Local	None	HOLLYGROVE	1,000	18	Weak	32.5	29.2	30.9	01/11/2015	25.9	23.1	24.5	Very Poor		2016	AC - Reconstruction (Minor Collector/Local)	$165,675		
0000050280	2507764	MISTLETOE ST	APRICOT ST	PRITCHARD PL	345	2	977	Flexible	Local	None	HOLLYGROVE	1,000	18	Weak	28.8	9.7	19.3	01/11/2015	22.7	7.6	15.2	Very Poor		2016	AC - Reconstruction (Minor Collector/Local)	$279,429		
0000050290	2507765	MISTLETOE ST	PRITCHARD PL	FIG ST	351	2	1,004	Flexible	Local	None	HOLLYGROVE	1,000	18	Weak	10.5	2.6	6.6	01/11/2015	8.2	1.9	5.1	Failure		2016	AC - Reconstruction (Minor Collector/Local)	$287,182		
0000050300	2507731	MISTLETOE ST	FIG ST	COLAPISSA ST	345	2	917	Flexible	Local	None	HOLLYGROVE	1,000	18	Weak	33.8	21.9	28.9	01/11/2015	18.4	16.8	17.6	Very Poor		2016	AC - Reconstruction (Minor Collector/Local)	$262,334		
0000050310	2507733	MISTLETOE ST	COLAPISSA ST	OLEANDER ST	355	2	952	Flexible	Local	None	HOLLYGROVE	1,000	18	Weak	8.5	14.0	11.3	01/11/2015	6.6	10.9	8.8	Failure		2016	AC - Reconstruction (Minor Collector/Local)	$272,185		
0000050320	2507735	MISTLETOE ST	OLEANDER ST	FORSHEY ST	351	2	928	Flexible	Local	None	HOLLYGROVE	1,000	18	Weak	12.6	9.8	11.2	01/11/2015	9.8	7.7	8.8	Failure		2016	AC - Reconstruction (Minor Collector/Local)	$265,321		
0000050330	2507738	MISTLETOE ST	FORSHEY ST	OLIVE ST	350	2	945	Flexible	Local	None	HOLLYGROVE	1,000	18	Weak	5.0	14.3	9.7	01/11/2015	3.8	11.1	7.5	Failure		2016	AC - Reconstruction (Minor Collector/Local)	$270,373		
0000050340	2507542	MISTLETOE ST	OLIVE ST	EDINBURGH ST	347	2	980	Flexible	Local	None	HOLLYGROVE	1,000	18	Weak	22.9	0.0	11.5	01/11/2015	17.7	0.0	8.9	Failure		2016	AC - Reconstruction (Minor Collector/Local)	$280,160		
0000050350	2507781	HAMILTON ST	S CLAIBORNE AVE	NELSON ST	363	1	916	Flexible	Local	None	HOLLYGROVE	1,000	18	Weak	5.4	8.8	7.1	01/11/2015	4.1	6.8	5.5	Failure		2016	AC - Reconstruction (Minor Collector/Local)	$261,953		
0000050360	2507779	HAMILTON ST	NELSON ST	APPLE ST	350	1	957	Flexible	Local	None	HOLLYGROVE	1,000	18	Weak	8.9	0.0	4.5	01/11/2015	6.9	0.0	3.5	Failure		2016	AC - Reconstruction (Minor Collector/Local)	$273,805		
0000050370	2507761	HAMILTON ST	APPLE ST	BELFAST ST	351	1	876	Flexible	Local	None	HOLLYGROVE	1,000	18	Weak	40.1	16.4	28.3	01/11/2015	34.0	12.9	23.5	Very Poor		2016	AC - Reconstruction (Minor Collector/Local)	$250,387		
0000050380	2507771	HAMILTON ST	BELFAST ST	EARHART BLVD	311	1	1,045	Flexible	Local	None	HOLLYGROVE	1,000	18	Weak	1.7	10.9	6.3	01/11/2015	1.2	8.5	4.9	Failure		2016	AC - Reconstruction (Minor Collector/Local)	$298,844		
0000050390	2507767	HAMILTON ST	EARHART BLVD	PRITCHARD PL	332	2	953	Flexible	Local	None	HOLLYGROVE	1,000	18	Weak	4.6	10.9	7.8	01/11/2015	3.4	8.5	6.0	Failure		2016	AC - Reconstruction (Minor Collector/Local)	$272,598		
0000050400	2507591	HAMILTON ST	PRITCHARD PL	FIG ST	350	2	1,012	Flexible	Local	None	HOLLYGROVE	1,000	18	Weak	12.2	12.2	12.2	01/11/2015	9.5	9.5	9.5	Failure		2016	AC - Reconstruction (Minor Collector/Local)	$289,502		
0000050410	2507589	HAMILTON ST	FIG ST	COLAPISSA ST	347	2	975	Flexible	Local	None	HOLLYGROVE	1,000	18	Weak	15.3	3.7	9.5	01/11/2015	12.0	2.8	7.4	Failure		2016	AC - Reconstruction (Minor Collector/Local)	$278,730		
0000050420	2507836	HAMILTON ST	COLAPISSA ST	OLEANDER ST	354	2	1,014	Flexible	Local	None	HOLLYGROVE	1,000	18	Weak	13.1	10.3	11.7	01/11/2015	10.1	8.1	9.1	Failure		2016	AC - Reconstruction (Minor Collector/Local)	$290,106		
0000050430	2507242	HAMILTON ST	OLEANDER ST	FORSHEY ST	350	2	908	Flexible	Local	None	HOLLYGROVE	1,000	18	Weak	2.1	18.4	10.3	01/11/2015	1.5	14.4	8.0	Failure		2016	AC - Reconstruction (Minor Collector/Local)	$259,792		
0000050440	2507850	HAMILTON ST	FORSHEY ST	OLIVE ST	353	2	867	Flexible	Local	None	HOLLYGROVE	1,000	18	Weak	2.0	48.7	25.4	01/11/2015	1.4	44.2	22.8	Very Poor		2016	AC - Reconstruction (Minor Collector/Local)	$247,877		
0000050450	2507852	HAMILTON ST	OLIVE ST	EDINBURGH ST	349	2	1,023	Flexible	Local	None	HOLLYGROVE	1,000	18	Weak	9.4	40.4	24.9	01/11/2015	7.4	34.4	20.9	Very Poor		2016	AC - Reconstruction (Minor Collector/Local)	$292,648		
0000050460	2507858	HAMILTON ST	EDINBURGH ST	PALM ST	346	2	1,043	Flexible	Local	None	HOLLYGROVE	1,000	18	Weak	7.3	6.1	6.7	01/11/2015	5.7	4.7	5.2	Failure		2016	AC - Reconstruction (Minor Collector/Local)	$298,367		
0000050470	2500346	HOLLYGROVE ST	NELSON ST	S CLAIBORNE AVE	359	1	1,411	Flexible	Local	None	HOLLYGROVE	1,000	18	Weak	17.2	12.1	14.7	01/11/2015	13.6	9.4	11.5	Very Poor		2016	AC - Reconstruction (Minor Collector/Local)	$403,479		
0000050480	2507783	HOLLYGROVE ST	APPLE ST	NELSON ST	352	1	1,085	Flexible	Local	None	HOLLYGROVE	1,000	18	Weak	12.4	3.2	7.8	01/11/2015	9.6	2.4	6.0	Failure		2016	AC - Reconstruction (Minor Collector/Local)	$310,378		
0000050490	2507786	HOLLYGROVE ST	BELFAST ST	APPLE ST	350	1	1,045	Flexible	Local	None	HOLLYGROVE	1,000	18	Weak	54.5	100.0	77.3	01/11/2015	50.6	98.5	74.6	Good		2022	AC - Mill and Overlay	$48,212		
0000050500	2507776	HOLLYGROVE ST	APRICOT ST	BELFAST ST	350	1	960	Flexible	Local	None	HOLLYGROVE	1,000	18	Weak	34.5	0.0	17.3	01/11/2015	27.6	0.0	13.8	Very Poor		2016	AC - Reconstruction (Minor Collector/Local)	$274,472		
0000050510	2507834	HOLLYGROVE ST	EARHART BLVD	APRICOT ST	145	1	365	Flexible	Local	None	HOLLYGROVE	1,000	18	Weak	32.2	46.7	39.5	01/11/2015	25.6	42.1	33.9	Very Poor		2016	AC - Mill and Overlay with Base Repairs	$22,445		
0000050520	2507743	HOLLYGROVE ST	EARHART BLVD	PRITCHARD PL	142	2	453	Flexible	Local	None	HOLLYGROVE	1,000	18	Weak	27.8	61.3	44.6	01/11/2015	21.9	58.0	40.0	Poor		2016	AC - Mill and Overlay	$18,545		
0000050530	2507593	HOLLYGROVE ST	PRITCHARD PL	FIG ST	357	2	1,020	Flexible	Local	None	HOLLYGROVE	1,000	18	Weak	25.4	39.8	32.6	01/11/2015	19.8	33.7	26.8	Very Poor		2016	AC - Mill and Overlay with Base Repairs	$62,775		
0000050540	2507841	HOLLYGROVE ST	FIG ST	COLAPISSA ST	345	2	920	Flexible	Local	None	HOLLYGROVE	1,000	18	Weak	35.0	31.8	33.4	01/11/2015	28.2	25.3	26.8	Very Poor		2016	AC - Mill and Overlay with Base Repairs	$56,588		
0000050550	2507838	HOLLYGROVE ST	COLAPISSA ST	OLEANDER ST	350	2	956	Flexible	Local	None	HOLLYGROVE	1,000	18	Weak	24.2	45.8	35.0	01/11/2015	18.8	41.2	30.0	Very Poor		2016	AC - Mill and Overlay with Base Repairs	$58,796		
0000050560	2507854	HOLLYGROVE ST	OLEANDER ST	FORSHEY ST	353	2	760	Flexible	Local	None	HOLLYGROVE	1,000	18	Weak	4.4	25.7	15.1	01/11/2015	3.3	20.1	11.7	Very Poor		2016	AC - Reconstruction (Minor Collector/Local)	$217,373		
0000050570	2507856	HOLLYGROVE ST	FORSHEY ST	OLIVE ST	349	2	1,070	Flexible	Local	None	HOLLYGROVE	1,000	18	Weak	12.5	4.8	8.7	01/11/2015	9.7	3.6	6.7	Failure		2016	AC - Reconstruction (Minor Collector/Local)	$305,961		
0000050580	2507860	HOLLYGROVE ST	OLIVE ST	EDINBURGH ST	352	2	943	Flexible	Local	None	HOLLYGROVE	1,000	18	Weak	7.8	12.7	10.3	01/11/2015	6.0	9.8	7.9	Failure		2016	AC - Reconstruction (Minor Collector/Local)	$269,674		
0000050590	2507862	HOLLYGROVE ST	EDINBURGH ST	PALM ST	351	2	845	Flexible	Local	None	HOLLYGROVE	1,000	18	Weak	37.2	9.4	23.3	01/11/2015	30.7	7.4	19.1	Very Poor		2016	AC - Reconstruction (Minor Collector/Local)	$241,681		
0000050600	2507992	HOLLYGROVE ST	PALM ST	STROELITZ ST	330	2	955	Flexible	Local	None	HOLLYGROVE	1,000	18	Weak	29.4	22.1	25.8	01/11/2015	23.3	17.0	20.2	Very Poor		2016	AC - Reconstruction (Minor Collector/Local)	$273,043		
0000050610	2507792	GENERAL OGDEN ST	S CLAIBORNE AVE	NELSON ST	358	2	1,314	Flexible	Local	None	HOLLYGROVE	1,000	18	Weak	9.2	0.0	4.6	01/11/2015	7.2	0.0	3.6	Failure		2016	AC - Reconstruction (Minor Collector/Local)	$375,835		
0000050620	2507790	GENERAL OGDEN ST	NELSON ST	APPLE ST	357	2	965	Flexible	Local	None	HOLLYGROVE	1,000	18	Weak	33.9	6.1	20.0	01/11/2015	27.1	4.7	15.9	Very Poor		2016	AC - Reconstruction (Minor Collector/Local)	$276,093		
0000050630	2507788	GENERAL OGDEN ST	APPLE ST	BELFAST ST	345	2	821	Flexible	Local	None	HOLLYGROVE	1,000	18	Weak	7.2	0.0	3.6	01/11/2015	5.6	0.0	2.8	Failure		2016	AC - Reconstruction (Minor Collector/Local)	$234,913		
0000050640	2508088	GENERAL OGDEN ST	BELFAST ST	APRICOT ST	351	2	1,032	Flexible	Local	None	HOLLYGROVE	1,000	18	Weak	34.3	5.4	19.9	01/11/2015	27.5	4.1	15.8	Very Poor		2016	AC - Reconstruction (Minor Collector/Local)	$295,094		
0000050650	2508090	GENERAL OGDEN ST	APRICOT ST	EARHART BLVD	353	2	987	Flexible	Local	None	HOLLYGROVE	1,000	18	Weak	15.3	0.0	7.7	01/11/2015	12.0	0.0	6.0	Failure		2016	AC - Reconstruction (Minor Collector/Local)	$282,194		
0000050660	2507846	GENERAL OGDEN ST	EARHART BLVD	FIG ST	288	2	892	Flexible	Local	None	HOLLYGROVE	1,000	18	Weak	14.4	9.4	11.9	01/11/2015	11.2	7.4	9.3	Failure		2016	AC - Reconstruction (Minor Collector/Local)	$255,058		
0000050670	2507843	GENERAL OGDEN ST	FIG ST	COLAPISSA ST	349	2	972	Flexible	Local	None	HOLLYGROVE	1,000	18	Weak	10.2	0.0	5.1	01/11/2015	8.0	0.0	4.0	Failure		2016	AC - Reconstruction (Minor Collector/Local)	$277,904		
0000050680	2507626	GENERAL OGDEN ST	COLAPISSA ST	OLEANDER ST	353	2	987	Flexible	Local	None	HOLLYGROVE	1,000	18	Weak	20.2	3.2	11.7	01/11/2015	15.6	2.4	9.0	Failure		2016	AC - Reconstruction (Minor Collector/Local)	$282,194		
0000050690	2507625	GENERAL OGDEN ST	OLEANDER ST	FORSHEY ST	349	2	983	Flexible	Local	None	HOLLYGROVE	1,000	18	Weak	35.0	36.2	35.6	01/11/2015	28.2	29.6	28.9	Very Poor		2016	AC - Mill and Overlay with Base Repairs	$60,485		
0000050700	2507621	GENERAL OGDEN ST	FORSHEY ST	OLIVE ST	350	2	1,033	Flexible	Local	None	HOLLYGROVE	1,000	18	Weak	4.4	13.5	9.0	01/11/2015	3.3	10.5	6.9	Failure		2016	AC - Reconstruction (Minor Collector/Local)	$295,380		
0000050710	2507623	GENERAL OGDEN ST	OLIVE ST	EDINBURGH ST	349	2	1,037	Flexible	Local	None	HOLLYGROVE	1,000	18	Weak	19.0	3.3	11.2	01/11/2015	14.8	2.5	8.7	Failure		2016	AC - Reconstruction (Minor Collector/Local)	$296,524		
0000050720	2508030	GENERAL OGDEN ST	EDINBURGH ST	PALM ST	358	2	973	Flexible	Local	None	HOLLYGROVE	1,000	18	Weak	18.9	3.4	11.2	01/11/2015	14.7	2.5	8.6	Failure		2016	AC - Reconstruction (Minor Collector/Local)	$278,285		
0000050730	2508054	GENERAL OGDEN ST	PALM ST	STROELITZ ST	349	2	1,003	Flexible	Local	None	HOLLYGROVE	1,000	18	Weak	31.3	26.6	29.0	01/11/2015	24.9	20.8	22.9	Very Poor		2016	AC - Reconstruction (Minor Collector/Local)	$286,896		
0000050740	2507958	GENERAL OGDEN ST	STROELITZ ST	PALMETTO ST	206	2	507	Flexible	Local	None	HOLLYGROVE	1,000	18	Weak	11.0	50.3	30.7	01/11/2015	8.6	45.9	27.3	Very Poor		2016	AC - Mill and Overlay with Base Repairs	$31,196		
0000050750	2500352	EAGLE ST	NELSON ST	S CLAIBORNE AVE	360	1	1,072	Rigid	Local	None	HOLLYGROVE	1,000	22	Weak	15.2	27.9	21.6	01/11/2015	13.7	25.8	19.8	Very Poor		2016	PCC - Reconstruction (Minor Collector/Local)	$516,496		
0000050760	2507794	EAGLE ST	NELSON ST	APPLE ST	350	1	805	Flexible	Local	None	HOLLYGROVE	1,000	18	Weak	16.2	54.5	35.4	01/11/2015	12.8	50.6	31.7	Very Poor		2016	AC - Mill and Overlay with Base Repairs	$49,532		
0000050770	2508093	EAGLE ST	APPLE ST	BELFAST ST	350	1	1,045	Flexible	Local	None	HOLLYGROVE	1,000	18	Weak	12.1	49.8	31.0	01/11/2015	9.4	45.3	27.4	Very Poor		2016	AC - Mill and Overlay with Base Repairs	$64,272		
0000050780	2508091	EAGLE ST	BELFAST ST	APRICOT ST	353	1	893	Flexible	Local	None	HOLLYGROVE	1,000	18	Weak	6.2	24.3	15.3	01/11/2015	4.8	18.8	11.8	Very Poor		2016	AC - Reconstruction (Minor Collector/Local)	$255,280		
0000050790	2508104	EAGLE ST	APRICOT ST	PRITCHARD PL	352	1	997	Flexible	Local	None	HOLLYGROVE	1,000	18	Weak	0.0	23.9	12.0	01/11/2015	0.0	18.5	9.3	Failure		2016	AC - Reconstruction (Minor Collector/Local)	$285,212		
0000050800	2508102	EAGLE ST	PRITCHARD PL	EARHART BLVD	157	2	373	Flexible	Local	None	HOLLYGROVE	1,000	18	Weak	24.2	46.8	35.5	01/11/2015	18.8	42.3	30.6	Very Poor		2016	AC - Mill and Overlay with Base Repairs	$22,937		
0000050810	2507848	EAGLE ST	EARHART BLVD	FIG ST	133	2	388	Flexible	Local	None	HOLLYGROVE	1,000	18	Weak	18.1	36.7	27.4	01/11/2015	14.1	30.1	22.1	Very Poor		2016	AC - Reconstruction (Minor Collector/Local)	$111,022		
0000050820	2507868	EAGLE ST	FIG ST	COLAPISSA ST	351	2	1,021	Flexible	Local	None	HOLLYGROVE	1,000	18	Weak	20.3	17.0	18.7	01/11/2015	15.7	13.4	14.6	Very Poor		2016	AC - Reconstruction (Minor Collector/Local)	$292,108		
0000050830	2507866	EAGLE ST	COLAPISSA ST	OLEANDER ST	352	2	1,083	Flexible	Local	None	HOLLYGROVE	1,000	18	Weak	14.2	17.6	15.9	01/11/2015	11.1	13.8	12.5	Very Poor		2016	AC - Reconstruction (Minor Collector/Local)	$309,806		
0000050840	2507874	EAGLE ST	OLEANDER ST	FORSHEY ST	348	2	1,203	Flexible	Local	None	HOLLYGROVE	1,000	18	Weak	20.2	30.9	25.6	01/11/2015	15.6	24.5	20.1	Very Poor		2016	AC - Reconstruction (Minor Collector/Local)	$343,901		
0000050850	2507875	EAGLE ST	FORSHEY ST	OLIVE ST	350	2	1,043	Flexible	Local	None	HOLLYGROVE	1,000	18	Weak	49.7	93.9	71.8	01/11/2015	45.2	92.4	68.8	Fair		2020	AC - Mill and Overlay	$47,155		
0000050860	2508056	EAGLE ST	OLIVE ST	EDINBURGH ST	351	2	972	Flexible	Local	None	HOLLYGROVE	1,000	18	Weak	45.6	96.4	71.0	01/11/2015	41.0	94.9	68.0	Fair		2020	AC - Mill and Overlay	$43,940		
0000050870	2508058	EAGLE ST	EDINBURGH ST	PALM ST	351	2	1,023	Flexible	Local	None	HOLLYGROVE	1,000	18	Weak	59.7	95.3	77.5	01/11/2015	56.2	93.9	75.1	Good		2023	AC - Mill and Overlay	$49,823		

DRAFT

Appendix A RoadMatrix Section Attributes

															Field Measured Conditions				2016 Predicted Conditions									
SectionID	SEGMENTID	Street	From	To	Length (ft)	Lanes	Area (yd^2)	Pavement Type	Functional Class	FHWA Route	Neighborhood	AADT	EGT	Subgrade Strength	RCI	SDI	PCI	PCI Date	RCIYr1	SDIYr1	PCIYr1	PCI Class	Destroyed Road	Need Year (Adjusted)	Need Recommended Rehab (PCI Trigger)	Need Cost (PCI Trigger)	Last Rehab	Last Rehab Date
0000050880	2507960	EAGLE ST	PALM ST	STROELITZ ST	351	2	1,028	Flexible	Local	None	HOLLYGROVE	1,000	18	Weak	67.4	98.0	82.7	01/11/2015	64.5	96.6	80.6	Good		2025	AC - Mill and Overlay	$52,584		
0000050890	2507962	EAGLE ST	STROELITZ ST	PALMETTO ST	215	2	630	Flexible	Local	None	HOLLYGROVE	1,000	18	Weak	4.3	49.8	27.1	01/11/2015	3.2	45.3	24.3	Very Poor		2016	AC - Reconstruction (Minor Collector/Local)	$180,069		
0000050900	2508033	EAGLE ST	PALMETTO ST	PALMETTO ST	172	2	491	Composite	Local	None	DIXON	1,000	26	Weak	53.3	69.8	61.6	01/11/2015	50.5	66.7	58.6	Fair		2018	AC - Mill and Overlay	$21,143		
0000050910	2500557	MONROE ST	S CLAIBORNE AVE	NELSON ST	362	2	891	Flexible	Local	None	HOLLYGROVE	1,000	18	Weak	2.2	32.5	17.4	01/11/2015	1.6	25.9	13.8	Very Poor		2016	AC - Reconstruction (Minor Collector/Local)	$254,899		
0000050920	2508095	MONROE ST	NELSON ST	APPLE ST	349	2	856	Flexible	Local	None	HOLLYGROVE	1,000	18	Weak	8.6	7.4	8.0	01/11/2015	6.7	5.7	6.2	Failure		2016	AC - Reconstruction (Minor Collector/Local)	$244,731		
0000050930	2508097	MONROE ST	APPLE ST	BELFAST ST	353	2	1,105	Flexible	Local	None	HOLLYGROVE	1,000	18	Weak	5.2	30.3	17.8	01/11/2015	3.9	24.0	14.0	Very Poor		2016	AC - Reconstruction (Minor Collector/Local)	$316,098		
0000050940	2508109	MONROE ST	BELFAST ST	APRICOT ST	349	2	881	Flexible	Local	None	HOLLYGROVE	1,000	18	Weak	17.0	26.2	21.6	01/11/2015	13.4	20.5	17.0	Very Poor		2016	AC - Reconstruction (Minor Collector/Local)	$251,849		
0000050950	2508107	MONROE ST	APRICOT ST	PRITCHARD PL	352	2	910	Flexible	Local	None	HOLLYGROVE	1,000	18	Weak	18.3	17.7	18.0	01/11/2015	14.3	13.9	14.1	Very Poor		2016	AC - Reconstruction (Minor Collector/Local)	$260,269		
0000050960	2508128	MONROE ST	PRITCHARD PL	EARHART BLVD	295	2	987	Flexible	Local	None	HOLLYGROVE	1,000	18	Weak	15.7	29.0	22.4	01/11/2015	12.3	22.9	17.6	Very Poor		2016	AC - Reconstruction (Minor Collector/Local)	$282,321		
0000050970	2507870	MONROE ST	EARHART BLVD	COLAPISSA ST	349	2	1,247	Flexible	Local	None	HOLLYGROVE	1,000	18	Weak	0.9	30.3	15.6	01/11/2015	0.5	24.0	12.3	Very Poor		2016	AC - Reconstruction (Minor Collector/Local)	$356,515		
0000050980	2507881	MONROE ST	COLAPISSA ST	OLEANDER ST	349	2	1,195	Flexible	Local	None	HOLLYGROVE	1,000	18	Weak	2.9	0.0	1.5	01/11/2015	2.3	0.0	1.1	Failure		2016	AC - Reconstruction (Minor Collector/Local)	$341,772		
0000050990	2507878	MONROE ST	OLEANDER ST	FORSHEY ST	351	2	1,219	Flexible	Local	None	HOLLYGROVE	1,000	18	Weak	2.2	25.4	13.9	01/11/2015	1.6	20.0	10.8	Very Poor		2016	AC - Reconstruction (Minor Collector/Local)	$348,635		
0000051000	2507880	MONROE ST	FORSHEY ST	OLIVE ST	351	2	1,244	Flexible	Local	None	HOLLYGROVE	1,000	18	Weak	6.0	62.8	34.4	01/11/2015	4.6	59.7	32.2	Very Poor		2016	AC - Mill and Overlay with Base Repairs	$76,551		
0000051010	2507911	MONROE ST	OLIVE ST	EDINBURGH ST	349	2	1,288	Flexible	Local	None	HOLLYGROVE	1,000	18	Weak	4.6	0.0	2.3	01/11/2015	3.4	0.0	1.7	Failure		2016	AC - Reconstruction (Minor Collector/Local)	$368,272		
0000051020	2508035	MONROE ST	EDINBURGH ST	PALM ST	350	2	1,224	Flexible	Local	None	HOLLYGROVE	1,000	18	Weak	4.4	0.0	2.2	01/11/2015	3.3	0.0	1.7	Failure		2016	AC - Reconstruction (Minor Collector/Local)	$350,002		
0000051030	2508036	MONROE ST	PALM ST	STROELITZ ST	351	2	1,270	Flexible	Local	None	HOLLYGROVE	1,000	18	Weak	6.8	0.0	3.4	01/11/2015	5.3	0.0	2.7	Failure		2016	AC - Reconstruction (Minor Collector/Local)	$363,156		
0000051040	2507927	MONROE ST	STROELITZ ST	PALMETTO ST	235	2	845	Flexible	Local	None	HOLLYGROVE	1,000	18	Weak	0.2	31.8	16.0	01/11/2015	0.1	25.3	12.7	Very Poor		2016	AC - Reconstruction (Minor Collector/Local)	$241,554		
0000051050	2508116	LEONIDAS ST	S CLAIBORNE AVE	NELSON ST	359	2	1,426	Rigid	Major Collector	Local	LEONIDAS	5,000	30	Weak	42.2	69.6	55.6	01/11/2015	39.7	65.5	52.6	Poor		2016	PCC - Joint Repair	$73,141		
0000051060	2508118	LEONIDAS ST	NELSON ST	APPLE ST	352	2	1,311	Rigid	Major Collector	Local	HOLLYGROVE	5,000	30	Weak	45.7	52.7	49.2	01/11/2015	42.8	49.7	46.3	Poor		2016	PCC - Joint Repair	$67,243		
0000051070	2508113	LEONIDAS ST	APPLE ST	BELFAST ST	351	2	1,394	Rigid	Major Collector	Local	HOLLYGROVE	5,000	30	Weak	29.7	49.0	39.4	01/11/2015	27.5	46.1	36.8	Very Poor		2016	PCC - Full Depth Slab Repair	$107,138		
0000051080	2508111	LEONIDAS ST	BELFAST ST	APRICOT ST	352	2	1,304	Rigid	Major Collector	Local	HOLLYGROVE	5,000	30	Weak	41.3	75.5	58.4	01/11/2015	38.9	72.2	55.6	Fair		2017	PCC - Joint Repair	$68,532		
0000051090	2508132	LEONIDAS ST	APRICOT ST	PRITCHARD PL	350	2	1,425	Rigid	Major Collector	Local	LEONIDAS	5,000	30	Weak	47.5	46.4	46.9	01/11/2015	39.2	43.5	41.4	Poor		2016	PCC - Joint Repair	$73,107		
0000051100	2508130	LEONIDAS ST	PRITCHARD PL	FIG ST	352	2	1,371	Rigid	Major Collector	Local	LEONIDAS	5,000	30	Weak	45.3	73.3	59.3	01/11/2015	42.5	69.9	56.2	Fair		2017	PCC - Joint Repair	$72,090		
0000051110	2508140	LEONIDAS ST	FIG ST	EARHART BLVD	56	2	220	Rigid	Major Collector	Local	HOLLYGROVE	5,000	30	Weak	44.5	100.0	72.3	01/11/2015	41.8	99.4	70.6	Good		2028	PCC - Joint Repair	$15,168		
0000051120	2508138	LEONIDAS ST	EARHART BLVD	COLAPISSA ST	240	2	699	Flexible	Major Collector	Local	HOLLYGROVE	5,000	30	Weak	49.6	84.7	67.2	01/11/2015	45.1	82.8	64.0	Fair		2019	AC - Mill and Overlay	$30,817		
0000051130	2507883	LEONIDAS ST	COLAPISSA ST	OLEANDER ST	352	2	1,038	Flexible	Major Collector	Local	HOLLYGROVE	5,000	30	Weak	79.9	95.8	87.9	01/11/2015	77.8	94.4	86.1	Excellent		2029	AC - Mill and Overlay	$58,608		
0000051140	2507915	LEONIDAS ST	OLEANDER ST	FORSHEY ST	351	2	1,092	Flexible	Major Collector	Local	HOLLYGROVE	5,000	30	Weak	59.6	94.0	76.8	01/11/2015	56.1	92.5	74.3	Good		2022	AC - Mill and Overlay	$51,870		
0000051150	2507917	LEONIDAS ST	FORSHEY ST	OLIVE ST	350	2	1,032	Flexible	Major Collector	Local	HOLLYGROVE	5,000	30	Weak	38.3	94.3	66.3	01/11/2015	32.0	92.8	62.4	Fair		2018	AC - Mill and Overlay	$44,400		
0000051160	2507920	LEONIDAS ST	OLIVE ST	EDINBURGH ST	351	2	1,044	Flexible	Major Collector	Local	HOLLYGROVE	5,000	30	Weak	47.4	98.3	72.9	01/11/2015	42.9	96.9	69.9	Fair		2021	AC - Mill and Overlay	$48,401		
0000051170	2508038	LEONIDAS ST	EDINBURGH ST	PALM ST	349	2	957	Flexible	Major Collector	Local	HOLLYGROVE	5,000	30	Weak	67.4	98.9	83.2	01/11/2015	64.5	97.5	81.0	Good		2025	AC - Mill and Overlay	$48,975		
0000051180	2507932	LEONIDAS ST	PALM ST	STROELITZ ST	351	2	979	Flexible	Major Collector	Local	HOLLYGROVE	5,000	30	Weak	34.4	83.9	59.2	01/11/2015	27.5	82.0	54.8	Poor		2016	AC - Mill and Overlay	$40,113		
0000051190	2507934	LEONIDAS ST	STROELITZ ST	PALMETTO ST	242	2	675	Flexible	Major Collector	Local	HOLLYGROVE	5,000	30	Weak	58.3	82.1	70.2	01/11/2015	54.7	80.1	67.4	Fair		2020	AC - Mill and Overlay	$30,528		
0000051200	2508124	JOLIET ST	NELSON ST	S CLAIBORNE AVE	361	2	1,004	Flexible	Local	None	LEONIDAS	1,000	18	Weak	29.7	59.3	44.5	01/11/2015	23.5	55.8	39.7	Very Poor		2016	AC - Mill and Overlay with Base Repairs	$61,797		
0000051210	2508122	JOLIET ST	NELSON ST	APPLE ST	348	2	934	Flexible	Local	None	LEONIDAS	1,000	18	Weak	18.1	58.0	38.1	01/11/2015	14.1	54.4	34.3	Very Poor		2016	AC - Mill and Overlay with Base Repairs	$57,456		
0000051220	2508120	JOLIET ST	APPLE ST	BELFAST ST	353	2	797	Flexible	Local	None	LEONIDAS	1,000	18	Weak	15.6	71.5	43.6	01/11/2015	12.3	68.8	40.6	Poor		2016	AC - Mill and Overlay	$32,658		
0000051230	2508134	JOLIET ST	BELFAST ST	APRICOT ST	353	2	1,052	Flexible	Local	None	LEONIDAS	1,000	18	Weak	47.1	76.8	62.0	01/11/2015	42.5	74.5	58.5	Fair		2017	AC - Mill and Overlay	$44,161		
0000051240	2508136	JOLIET ST	APRICOT ST	PRITCHARD PL	349	2	1,009	Flexible	Local	None	LEONIDAS	1,000	18	Weak	27.0	64.2	45.6	01/11/2015	21.2	61.2	41.2	Poor		2016	AC - Mill and Overlay	$41,309		
0000051250	2508143	JOLIET ST	PRITCHARD PL	FIG ST	358	2	988	Flexible	Local	None	LEONIDAS	1,000	18	Weak	25.7	49.1	37.4	01/11/2015	20.1	44.6	32.4	Very Poor		2016	AC - Mill and Overlay with Base Repairs	$60,799		
0000051260	2508145	JOLIET ST	FIG ST	EARHART BLVD	160	2	358	Flexible	Local	None	HOLLYGROVE	1,000	18	Weak	0.0	70.9	35.5	01/11/2015	0.0	68.2	34.1	Very Poor		2016	AC - Mill and Overlay with Base Repairs	$22,055		
0000051270	2508147	JOLIET ST	EARHART BLVD	COLAPISSA ST	134	2	344	Flexible	Local	None	HOLLYGROVE	1,000	18	Weak	27.6	57.0	42.3	01/11/2015	21.7	53.3	37.5	Very Poor		2016	AC - Mill and Overlay with Base Repairs	$21,180		
0000051280	2508171	JOLIET ST	COLAPISSA ST	OLEANDER ST	348	2	965	Flexible	Local	None	HOLLYGROVE	1,000	18	Weak	0.4	9.4	4.9	01/11/2015	0.2	7.4	3.8	Failure		2016	AC - Reconstruction (Minor Collector/Local)	$218,834		
0000051290	2507918	JOLIET ST	OLEANDER ST	FORSHEY ST	351	2	834	Flexible	Local	None	HOLLYGROVE	1,000	18	Weak	27.2	69.6	48.4	01/11/2015	21.4	66.8	44.1	Poor		2016	AC - Mill and Overlay	$34,169		
0000051300	2507924	JOLIET ST	FORSHEY ST	OLIVE ST	346	2	965	Flexible	Local	None	GERT TOWN	1,000	18	Weak	21.0	27.7	24.4	01/11/2015	16.1	21.8	19.0	Very Poor		2016	AC - Reconstruction (Minor Collector/Local)	$275,966		
0000051310	2507922	JOLIET ST	OLIVE ST	EDINBURGH ST	355	2	1,032	Flexible	Local	None	HOLLYGROVE	1,000	18	Weak	52.1	62.5	57.3	01/11/2015	48.0	59.3	53.7	Poor		2016	AC - Mill and Overlay	$42,279		
0000051320	2507967	JOLIET ST	EDINBURGH ST	PALM ST	350	2	1,010	Flexible	Local	None	HOLLYGROVE	1,000	18	Weak	53.4	68.8	61.1	01/11/2015	49.5	66.0	57.8	Fair		2017	AC - Mill and Overlay	$42,417		
0000051330	2508040	JOLIET ST	PALM ST	STROELITZ ST	349	2	841	Flexible	Local	None	HOLLYGROVE	1,000	18	Weak	21.2	60.3	40.8	01/11/2015	16.3	56.9	36.6	Very Poor		2016	AC - Mill and Overlay with Base Repairs	$51,727		
0000051340	2508049	JOLIET ST	STROELITZ ST	PALMETTO ST	242	2	560	Flexible	Local	None	HOLLYGROVE	1,000	18	Weak	10.3	46.0	28.2	01/11/2015	8.1	41.4	24.8	Very Poor		2016	AC - Reconstruction (Minor Collector/Local)	$160,241		
0000051350	2508051	JOLIET ST	PALMETTO ST	DIXON ST	341	2	1,009	Flexible	Local	None	DIXON	1,000	18	Weak	18.1	49.4	33.8	01/11/2015	14.1	44.9	29.5	Very Poor		2016	AC - Mill and Overlay with Base Repairs	$42,085		
0000051360	2509811	JOLIET ST	DIXON ST	DEAD END	201	2	684	Flexible	Local	None	DIXON	1,000	18	Weak	23.5	50.5	37.0	01/11/2015	18.2	46.1	32.2	Very Poor		2016	AC - Mill and Overlay with Base Repairs	$42,067		
0000051370	2508126	CAMBRONNE ST	S CLAIBORNE AVE	NELSON ST	360	2	1,120	Flexible	Local	None	LEONIDAS	1,000	18	Weak	18.0	15.6	16.8	01/11/2015	14.1	12.3	13.2	Very Poor		2016	AC - Reconstruction (Minor Collector/Local)	$320,165		
0000051380	2508155	CAMBRONNE ST	NELSON ST	APPLE ST	351	2	1,091	Flexible	Local	None	LEONIDAS	1,000	18	Weak	25.2	30.7	28.0	01/11/2015	19.7	24.3	22.0	Very Poor		2016	AC - Reconstruction (Minor Collector/Local)	$312,062		
0000051390	2508153	CAMBRONNE ST	APPLE ST	BELFAST ST	353	2	985	Flexible	Local	None	LEONIDAS	1,000	18	Weak	25.3	20.6	23.0	01/11/2015	19.7	15.9	17.8	Very Poor		2016	AC - Reconstruction (Minor Collector/Local)	$281,654		
0000051400	2508159	CAMBRONNE ST	BELFAST ST	APRICOT ST	351	2	801	Flexible	Local	None	LEONIDAS	1,000	18	Weak	25.0	60.4	42.7	01/11/2015	19.5	57.0	38.3	Very Poor		2016	AC - Mill and Overlay with Base Repairs	$49,266		
0000051410	2508149	CAMBRONNE ST	APRICOT ST	PRITCHARD PL	349	2	779	Flexible	Local	None	LEONIDAS	1,000	18	Weak	26.4	72.4	49.4	01/11/2015	20.7	69.8	45.3	Poor		2016	AC - Mill and Overlay	$31,893		
0000051420	2508151	CAMBRONNE ST	PRITCHARD PL	FIG ST	349	2	752	Flexible	Local	None	LEONIDAS	1,000	18	Weak	14.3	63.2	38.8	01/11/2015	11.1	60.1	35.6	Very Poor		2016	AC - Mill and Overlay with Base Repairs	$46,264		
0000051430	2508177	CAMBRONNE ST	FIG ST	EARHART BLVD	249	2	607	Flexible	Local	None	HOLLYGROVE	1,000	18	Weak	18.5	34.2	26.4	01/11/2015	14.4	27.3	20.9	Very Poor		2016	AC - Reconstruction (Minor Collector/Local)	$173,523		
0000051440	2508173	CAMBRONNE ST	EARHART BLVD	COLAPISSA ST	53	2	137	Rigid	Local	None	GERT TOWN	1,000	18	Weak	39.0	86.9	63.0	01/11/2015	36.5	85.4	61.0	Fair		2019	PCC - Crack/Joint Sealing	$2,275		
0000051450	2508175	CAMBRONNE ST	COLAPISSA ST	OLEANDER ST	350	2	959	Flexible	Local	None	GERT TOWN	1,000	18	Weak	24.4	12.4	18.4	01/11/2015	18.9	9.6	14.3	Very Poor		2016	AC - Reconstruction (Minor Collector/Local)	$274,250		
0000051460	2508184	CAMBRONNE ST	OLEANDER ST	FORSHEY ST	347	2	1,003	Flexible	Local	None	GERT TOWN	1,000	18	Weak	32.8	28.2	30.5	01/11/2015	26.2	22.2	24.2	Very Poor		2016	AC - Reconstruction (Minor Collector/Local)	$286,896		
0000051470	2508074	CAMBRONNE ST	DEAD END	EDINBURGH ST	191	2	593	Flexible	Local	None	GERT TOWN	1,000	18	Weak	4.3	47.6	26.0	01/11/2015	3.2	43.0	23.1	Very Poor		2016	AC - Reconstruction (Minor Collector/Local)	$169,456		
0000051480	2507969	CAMBRONNE ST	EDINBURGH ST	PALM ST	350	2	963	Flexible	Local	None	GERT TOWN	1,000	18	Weak	5.5	11.5	8.5	01/11/2015	4.2	8.9	6.6	Failure		2016	AC - Reconstruction (Minor Collector/Local)	$275,489		
0000051490	2508078	CAMBRONNE ST	PALM ST	STROELITZ ST	351	2	1,061	Flexible	Local	None	GERT TOWN	1,000	18	Weak	4.6	7.7	6.2	01/11/2015	3.4	6.0	4.7	Failure		2016	AC - Reconstruction (Minor Collector/Local)	$303,356		
0000051492	2508080	CAMBRONNE ST	STROELITZ ST	PALMETTO ST	240	2	713	Flexible	Local	None	GERT TOWN	1,000	18	Weak	14.3	27.6	21.0	01/11/2015	11.1	21.7	16.4	Very Poor		2016	AC - Reconstruction (Minor Collector/Local)	$203,995		
0000051500	2509812	CAMBRONNE ST	PALMETTO ST	DIXON ST	339	2	963	Flexible	Local	None	DIXON	1,000	18	Weak	47.8	96.6	72.2	01/11/2015	43.3	95.1	69.2	Fair		2020	AC - Mill and Overlay	$43,543		
0000051510	2509813	CAMBRONNE ST	DIXON ST	PEACH ST	324	2	922	Flexible	Local	None	DIXON	1,000	18	Weak	44.7	96.4	70.6	01/11/2015	39.9	94.9	67.4	Fair		2020	AC - Mill and Overlay	$41,665		
0000051520	2500670	DANTE ST	S CLAIBORNE AVE	NELSON ST	360	2	1,077	Flexible	Local	None	LEONIDAS	1,000	18	Weak	0.0	7.7	3.9	01/11/2015	0.0	6.0	3.0	Failure		2016	AC - Reconstruction (Minor Collector/Local)	$308,059		
0000051530	2508157	DANTE ST	NELSON ST	APPLE ST	352	2	973	Flexible	Local	None	LEONIDAS	1,000	18	Weak	29.4	55.7	42.6	01/11/2015	23.3	51.9	37.6	Very Poor		2016	AC - Mill and Overlay with Base Repairs	$59,897		
0000051540	2508165	DANTE ST	APPLE ST	BELFAST ST	351	2	895	Flexible	Local	None	LEONIDAS	1,000	18	Weak	10.2	22.4	16.3	01/11/2015	8.0	17.2	12.6	Very Poor		2016	AC - Reconstruction (Minor Collector/Local)	$256,075		
0000051550	2508161	DANTE ST	BELFAST ST	APRICOT ST	350	2	814	Flexible	Local	None	LEONIDAS	1,000	18	Weak	7.2	23.6	15.4	01/11/2015	5.6	18.3	12.0	Very Poor		2016	AC - Reconstruction (Minor Collector/Local)	$232,879		
0000051560	2508163	DANTE ST	APRICOT ST	PRITCHARD PL	351	2	887	Flexible	Local	None	LEONIDAS	1,000	18	Weak	9.0	31.8	20.4	01/11/2015	7.0	25.3	16.2	Very Poor		2016	AC - Reconstruction (Minor Collector/Local)	$253,628		
0000051570	2508180	DANTE ST	PRITCHARD PL	FIG ST	353	2	936	Flexible	Local	None	LEONIDAS	1,000	18	Weak	1.2	37.1	19.2	01/11/2015	0.7	30.6	15.7	Very Poor		2016	AC - Reconstruction (Minor Collector/Local)	$267,736		
0000051580	2508182	DANTE ST	FIG ST	EARHART BLVD	300	2	779	Flexible	Local	None	GERT TOWN	1,000	18	Weak	25.7	49.7	37.7	01/11/2015	20.1	45.2	32.7	Very Poor		2016	AC - Mill and Overlay with Base Repairs	$47,953		
0000051590	2508186	DANTE ST	EARHART BLVD	OLEANDER ST	351	2	1,030	Flexible	Local	None	GERT TOWN	1,000	18	Weak	31.5	54.0	42.8	01/11/2015	25.0	50.1	37.6	Very Poor		2016	AC - Mill and Overlay with Base Repairs	$63,377		
0000051600	2508188	DANTE ST	OLEANDER ST	FORSHEY ST	349	2	991	Flexible	Local	None	GERT TOWN	1,000	18	Weak	38.3	41.3	39.8	01/11/2015	32.0	35.5	33.8	Very Poor		2016	AC - Mill and Overlay with Base Repairs	$60,963		
0000051610	2500673	DUBLIN ST	S CLAIBORNE AVE	NELSON ST	360	2	1,049	Composite	Local	None	LEONIDAS	1,000	26	Weak	10.5	20.5	15.5	01/11/2015	9.0	18.8	13.9	Very Poor		2016	PCC - Reconstruction (Minor Collector/Local)	$505,517		
0000051620	2508169	DUBLIN ST	NELSON ST	APPLE ST	351	2	1,063	Composite	Local	None	LEONIDAS	1,000	26	Weak	27.5	2.9	15.2	01/11/2015	25.6	1.4	13.5	Very Poor		2016	PCC - Reconstruction (Minor Collector/Local)	$512,426		
0000051630	2508167	DUBLIN ST	APPLE ST	BELFAST ST	352	2	1,060	Flexible	Local	None	LEONIDAS	1,000	18	Weak	7.4	14.0	10.7	01/11/2015	5.7	10.9	8.3	Failure		2016	AC - Reconstruction (Minor Collector/Local)	$303,102		
0000051640	2508005	DUBLIN ST	BELFAST ST	APRICOT ST	352	2	1,087	Flexible	Local	None	LEONIDAS	1,000	18	Weak	51.5	97.9	74.7	01/11/2015	47.3	96.5	71.9	Good		2021	AC - Mill and Overlay	$50,388		
0000051650	2508003	DUBLIN ST	APRICOT ST	PRITCHARD PL	350	2	1,094	Flexible	Local	None	LEONIDAS	1,000	18	Weak	51.3	98.4	74.9	01/11/2015	47.0	97.0	72.0	Good		2021	AC - Mill and Overlay	$50,697		

DRAFT

Stantec

Appendix A RoadMatrix Section Attributes

															Field Measured Conditions				2016 Predicted Conditions										
SectionID	SEGMENTID	Street	From	To	Length (ft)	Lanes	Area (yd^2)	Pavement Type	Functional Class	FHWA Route	Neighborhood	AADT	EGT	Subgrade Strength	RCI	SDI	PCI	PCI Date	RCIYr1	SDIYr1	PCIYr1	PCI Class	Destroyed Road	Need Year (Adjusted)	Need Recommended Rehab (PCI Trigger)	Need Cost (PCI Trigger)	Last Rehab	Last Rehab Date
0000051660	2508007	DUBLIN ST	PRITCHARD PL	FIG ST	351	2	1,077	Flexible	Local	None	LEONIDAS	1,000	18	Weak	61.7	100.0	80.9	01/11/2015	58.4	98.5	78.5	Good		2024	AC - Mill and Overlay	$53,736		
0000051670	2508009	DUBLIN ST	FIG ST	EARHART BLVD	348	2	964	Flexible	Local	None	GERT TOWN	1,000	18	Weak	49.3	100.0	74.7	01/11/2015	44.8	98.5	71.7	Good		2021	AC - Mill and Overlay	$44,689		
0000051680	2508001	DUBLIN ST	EARHART BLVD	OLEANDER ST	303	2	967	Flexible	Local	None	GERT TOWN	1,000	18	Weak	46.1	95.1	70.6	01/11/2015	41.5	93.7	67.6	Fair		2020	AC - Mill and Overlay	$43,714		
0000051690	2508011	DUBLIN ST	OLEANDER ST	FORSHEY ST	347	2	1,121	Flexible	Local	None	GERT TOWN	1,000	18	Weak	62.2	94.3	78.3	01/11/2015	59.0	92.8	75.9	Good		2023	AC - Mill and Overlay	$54,589		
0000051700	2508076	DANTE ST	DEAD END	EDINBURGH ST	87	2	233	Flexible	Local	None	GERT TOWN	1,000	18	Weak	15.8	26.1	21.0	01/11/2015	12.4	20.4	16.4	Very Poor		2016	AC - Reconstruction (Minor Collector/Local)	$66,728		
0000051710	2508084	DANTE ST	EDINBURGH ST	PALM ST	352	2	1,024	Flexible	Local	None	GERT TOWN	1,000	18	Weak	0.0	16.3	8.2	01/11/2015	0.0	12.9	6.5	Failure		2016	AC - Reconstruction (Minor Collector/Local)	$292,807		
0000051720	2508082	DANTE ST	PALM ST	STROELITZ ST	351	2	1,042	Flexible	Local	None	GERT TOWN	1,000	18	Weak	27.4	17.6	22.5	01/11/2015	21.5	13.8	17.7	Very Poor		2016	AC - Reconstruction (Minor Collector/Local)	$298,113		
0000051730	2509843	DANTE ST	STROELITZ ST	PALMETTO ST	238	2	830	Flexible	Local	None	GERT TOWN	1,000	18	Weak	34.3	23.0	28.7	01/11/2015	27.5	17.7	22.6	Very Poor		2016	AC - Reconstruction (Minor Collector/Local)	$237,455		
0000051740	2508086	DUBLIN ST	EDINBURGH ST	PALM ST	341	2	992	Flexible	Local	None	GERT TOWN	1,000	18	Weak	20.0	61.6	40.8	01/11/2015	15.5	58.3	36.9	Very Poor		2016	AC - Mill and Overlay with Base Repairs	$61,011		
0000051750	2509849	DUBLIN ST	PALM ST	STROELITZ ST	351	2	1,098	Flexible	Local	None	GERT TOWN	1,000	18	Weak	49.0	85.0	67.0	01/11/2015	44.5	83.1	63.8	Fair		2019	AC - Mill and Overlay	$48,426		
0000051760	2509845	DUBLIN ST	STROELITZ ST	PALMETTO ST	239	2	705	Flexible	Local	None	GERT TOWN	1,000	18	Weak	47.0	77.0	62.0	01/11/2015	42.4	74.7	58.6	Fair		2017	AC - Mill and Overlay	$29,589		
0000051770	2524351	DUBLIN ST	PALMETTO ST	DIXON ST	354		0	Unknown/Undefined	Local	None	DIXON	1,000		Weak								No Data						
0000051780	2560280	DUBLIN ST	DIXON ST	S CARROLLTON EXIT	387		0	Unknown/Undefined	Local	None	DIXON	1,000		Weak								No Data						
0000051790	2509841	DUBLIN ST	S CARROLLTON EXIT	DIXON ST	358	3	1,591	Rigid	Local	None	DIXON	1,000	22	Weak	48.8	100.0	74.4	01/16/2015	45.9	99.4	72.7	Good		2029	PCC - Crack/Joint Sealing	$33,781		
0000051800	2509853	DUBLIN ST	DIXON ST	PALMETTO ST	343	3	1,537	Rigid	Local	None	DIXON	1,000	22	Weak	39.6	75.5	57.6	01/16/2015	37.2	72.2	54.7	Poor		2016	PCC - Crack/Joint Sealing	$23,674		
0000051810	2500184	S CARROLLTON AVE	S CLAIBORNE AVE	NELSON ST	361	3	1,600	Composite	Minor Arterial	Local	MARLYVILLE - FONTAINBLEAU	7,500	34	Weak	49.5	87.1	68.3	01/09/2015	46.6	85.6	66.1	Fair		2021	AC - Mill and Overlay	$74,131		
0000051820	2500677	S CARROLLTON AVE	NELSON ST	APPLE ST	350	3	1,473	Composite	Minor Arterial	Local	MARLYVILLE - FONTAINBLEAU	7,500	34	Weak	80.9	80.0	80.5	01/09/2015	78.2	77.2	77.7	Good		2023	AC - Mill and Overlay	$71,706		
0000051830	2500496	S CARROLLTON AVE	APPLE ST	BELFAST ST	351	3	1,236	Composite	Minor Arterial	Local	MARLYVILLE - FONTAINBLEAU	7,500	34	Weak	77.6	79.8	78.7	01/09/2015	74.6	77.0	75.8	Good		2023	AC - Mill and Overlay	$60,194		
0000051840	2500462	S CARROLLTON AVE	BELFAST ST	APRICOT ST	355	3	1,359	Composite	Minor Arterial	Local	MARLYVILLE - FONTAINBLEAU	7,500	34	Weak	73.0	84.7	78.9	01/09/2015	69.6	82.6	76.1	Good		2023	AC - Mill and Overlay	$66,161		
0000051850	2500470	S CARROLLTON AVE	APRICOT ST	PRITCHARD PL	351	3	1,706	Composite	Minor Arterial	Local	MARLYVILLE - FONTAINBLEAU	7,500	34	Weak	84.8	82.7	83.8	01/09/2015	82.8	80.2	81.5	Good		2025	AC - Mill and Overlay	$87,260		
0000051860	2500466	S CARROLLTON AVE	PRITCHARD PL	FIG ST	348	3	1,700	Composite	Minor Arterial	Local	MARLYVILLE - FONTAINBLEAU	7,500	34	Weak	91.0	86.0	88.5	01/09/2015	90.0	84.3	87.2	Excellent		2028	AC - Mill and Overlay	$93,657		
0000051870	2500473	S CARROLLTON AVE	FIG ST	EARHART BLVD	361	3	1,869	Composite	Minor Arterial	Local	MARLYVILLE - FONTAINBLEAU	7,500	34	Weak	56.1	78.6	67.4	01/09/2015	52.8	75.7	64.3	Fair		2019	AC - Mill and Overlay	$82,448		
0000051880	2523813	S CARROLLTON AVE	EARHART BLVD	OLEANDER ST	264	3	1,385	Composite	Minor Arterial	Local	GERT TOWN	7,500	34	Weak	45.3	86.0	65.7	01/09/2015	42.5	84.3	63.4	Fair		2020	AC - Mill and Overlay	$62,622		
0000051890	2508200	S CARROLLTON AVE	OLEANDER ST	FORSHEY ST	352	3	1,432	Composite	Minor Arterial	Local	GERT TOWN	7,500	34	Weak	83.7	81.5	82.6	01/09/2015	81.3	78.8	80.1	Good		2024	AC - Mill and Overlay	$71,458		
0000051900	2508201	S CARROLLTON AVE	FORSHEY ST	OLIVE ST	349	3	1,629	Composite	Minor Arterial	Local	GERT TOWN	7,500	34	Weak	79.3	80.9	80.1	01/09/2015	76.5	78.2	77.4	Good		2023	AC - Mill and Overlay	$79,333		
0000051910	2510158	S CARROLLTON AVE	OLIVE ST	EDINBURGH ST	350	3	1,680	Composite	Minor Arterial	Local	GERT TOWN	7,500	34	Weak	82.3	81.9	82.1	01/09/2015	79.7	79.3	79.5	Good		2024	AC - Mill and Overlay	$83,862		
0000051920	2510163	S CARROLLTON AVE	EDINBURGH ST	PALM ST	351	3	1,905	Composite	Minor Arterial	Local	GERT TOWN	7,500	34	Weak	75.9	89.4	82.7	01/09/2015	72.6	87.9	80.3	Good		2025	AC - Mill and Overlay	$97,451		
0000051930	2510161	S CARROLLTON AVE	PALM ST	ORPHEUS CT	134	3	647	Composite	Minor Arterial	Local	GERT TOWN	7,500	34	Weak	80.0	85.2	82.6	01/09/2015	77.2	83.3	80.3	Good		2024	AC - Mill and Overlay	$32,283		
0000051940	2509861	S CARROLLTON AVE	ORPHEUS CT	STROELITZ ST	216	3	842	Composite	Minor Arterial	Local	GERT TOWN	7,500	34	Weak	84.4	94.0	89.2	01/09/2015	82.2	93.4	87.8	Excellent		2030	AC - Mill and Overlay	$48,711		
0000051950	2509859	S CARROLLTON AVE	STROELITZ ST	PALMETTO ST	200	3	1,133	Composite	Minor Arterial	Local	GERT TOWN	7,500	34	Weak	69.7	81.4	75.6	01/09/2015	66.2	78.7	72.5	Good		2022	AC - Mill and Overlay	$53,823		
0000051960	2509863	S CARROLLTON AVE	PALMETTO ST	PALMETTO ST	161	3	1,044	Composite	Minor Arterial	Local	GERT TOWN	7,500	34	Weak	69.0	83.0	76.0	01/09/2015	65.5	80.5	73.0	Good		2022	AC - Mill and Overlay	$49,579		
0000051970	2509905	S CARROLLTON AVE	PALMETTO ST	PAVE CHANGE	563	3	2,731	Composite	Minor Arterial	Local	GERT TOWN	7,500	34	Weak	59.2	88.3	73.8	01/09/2015	55.7	86.8	71.3	Good		2023	AC - Mill and Overlay	$132,944		
0000051972	12509905	S CARROLLTON AVE	PAVE CHANGE	PAVE CHANGE	839	3	4,069	Rigid	Minor Arterial	Local	GERT TOWN	7,500	30	Weak	55.7	61.9	58.8	01/09/2015	52.5	58.3	55.4	Fair		2017	PCC - Joint Repair	$213,926		
0000051974	22509905	S CARROLLTON AVE	PAVE CHANGE	TULANE AVE	121	3	587	Composite	Minor Arterial	Local	GERT TOWN	7,500	30	Weak	74.0	57.5	35.8	01/09/2015	12.6	54.1	33.4	Very Poor		2016	AC - Mill and Overlay with Base Repairs	$36,112		
0000051980	2509448	S CARROLLTON AVE	TULANE AVE	ULLOA ST	333	3	1,563	Composite	Minor Arterial	Local	MID-CITY	7,500	34	Weak	53.9	50.3	52.1	01/09/2015	50.9	47.4	49.2	Poor		2016	AC - Mill and Overlay	$64,014		
0000051990	2560278	S CARROLLTON AVE	ULLOA ST	D HEMECOURT ST	376	3	1,430	Composite	Minor Arterial	Local	MID-CITY	7,500	34	Weak	70.2	60.8	65.5	01/09/2015	66.7	57.3	62.0	Fair		2019	AC - Mill and Overlay	$63,095		
0000052000	2510083	S CARROLLTON AVE	D HEMECOURT ST	BAUDIN ST	377	3	1,537	Composite	Minor Arterial	Local	MID-CITY	7,500	34	Weak	68.3	53.6	61.0	01/09/2015	64.8	50.6	57.7	Fair		2017	AC - Mill and Overlay	$64,542		
0000052010	2560276	S CARROLLTON AVE	BAUDIN ST	BANKS ST	380	3	1,463	Composite	Minor Arterial	Local	MID-CITY	7,500	34	Weak	58.9	35.7	47.3	01/09/2015	55.4	33.2	44.3	Poor		2016	AC - Mill and Overlay	$59,905		
0000052020	2509978	S CARROLLTON AVE	BANKS ST	BANKS ST	36	3	210	Composite	Minor Arterial	Local	MID-CITY	7,500	34	Weak	42.6	63.5	53.1	01/09/2015	40.1	59.9	50.0	Poor		2016	AC - Mill and Overlay	$8,606		
0000052030	2560274	S CARROLLTON AVE	BANKS ST	PALMYRA ST	396	3	1,468	Composite	Minor Arterial	Local	MID-CITY	7,500	34	Weak	61.1	47.2	54.2	01/09/2015	57.6	44.3	51.0	Poor		2016	AC - Mill and Overlay	$60,123		
0000052040	2510035	S CARROLLTON AVE	PALMYRA ST	CLEVELAND AVE	377	3	1,750	Composite	Minor Arterial	Local	MID-CITY	7,500	34	Weak	60.0	49.0	54.5	01/09/2015	56.5	46.1	51.3	Poor		2016	AC - Mill and Overlay	$71,683		
0000052050	2560272	S CARROLLTON AVE	CLEVELAND AVE	CANAL ST	394	3	1,570	Composite	Minor Arterial	Local	MID-CITY	7,500	34	Weak	63.9	54.5	59.2	01/09/2015	60.3	51.4	55.9	Fair		2017	AC - Mill and Overlay	$65,927		
0000052060	2510001	N CARROLLTON AVE	CANAL ST	IBERVILLE ST	388	3	2,108	Composite	Minor Arterial	Local	MID-CITY	7,500	34	Weak	49.1	80.4	64.8	01/09/2015	46.2	77.6	61.9	Fair		2019	AC - Mill and Overlay	$92,966		
0000052070	2561358	N CARROLLTON AVE	IBERVILLE ST	BIENVILLE AVE	337	3	1,835	Composite	Minor Arterial	Local	MID-CITY	7,500	34	Weak	33.3	79.1	56.2	01/09/2015	30.9	76.3	53.6	Poor		2016	AC - Mill and Overlay	$75,151		
0000052080	2526293	N CARROLLTON AVE	BIENVILLE AVE	BIENVILLE AVE	30	3	156	Composite	Minor Arterial	Local	MID-CITY	7,500	34	Weak	73.8	66.0	69.9	01/09/2015	70.4	62.3	66.4	Fair		2020	AC - Mill and Overlay	$7,063		
0000052090	2561354	N CARROLLTON AVE	BIENVILLE AVE	CONTI ST	365	3	1,782	Composite	Minor Arterial	Local	MID-CITY	7,500	34	Weak	86.5	82.2	84.4	01/09/2015	84.9	79.6	82.3	Good		2025	AC - Mill and Overlay	$91,153		
0000052100	2510377	N CARROLLTON AVE	CONTI ST	ST LOUIS ST	323	3	1,548	Composite	Minor Arterial	Local	MID-CITY	7,500	34	Weak	81.9	83.2	82.6	01/09/2015	79.3	80.7	80.0	Good		2024	AC - Mill and Overlay	$77,247		
0000052110	2509409	N CARROLLTON AVE	ST LOUIS ST	TOULOUSE ST	312	3	1,562	Composite	Minor Arterial	Local	MID-CITY	7,500	34	Weak	82.0	83.7	82.9	01/09/2015	79.4	81.3	80.4	Good		2024	AC - Mill and Overlay	$77,940		
0000052120	2509661	N CARROLLTON AVE	TOULOUSE ST	ST PETER ST	355	3	1,691	Composite	Minor Arterial	Local	MID-CITY	7,500	34	Weak	91.0	88.2	89.6	01/09/2015	90.0	86.7	88.4	Excellent		2028	AC - Mill and Overlay	$93,149		
0000052130	2506833	N CARROLLTON AVE	ST PETER ST	ORLEANS AVE	175	3	870	Composite	Minor Arterial	Local	MID-CITY	7,500	34	Weak	76.0	91.6	83.8	01/09/2015	72.7	90.8	81.8	Good		2026	AC - Mill and Overlay	$45,621		
0000052140	2509657	N CARROLLTON AVE	ORLEANS AVE	ORLEANS AVE	124	3	644	Composite	Minor Arterial	Local	MID-CITY	7,500	34	Weak	41.8	79.5	60.7	01/09/2015	39.3	76.7	58.0	Fair		2018	AC - Mill and Overlay	$27,694		
0000052150	2561120	N CARROLLTON AVE	ORLEANS AVE	IDA ST	458	3	1,724	Composite	Minor Arterial	Local	CITY PARK	7,500	34	Weak	77.0	72.8	74.9	01/09/2015	73.9	69.4	71.7	Good		2021	AC - Mill and Overlay	$79,872		
0000052160	2509177	N CARROLLTON AVE	IDA ST	DUMAINE ST	107	3	528	Composite	Minor Arterial	Local	CITY PARK	7,500	34	Weak	77.6	75.8	76.7	01/09/2015	74.6	72.5	73.6	Good		2022	AC - Mill and Overlay	$25,101		
0000052170	2524041	N CARROLLTON AVE	DUMAINE ST	FLOWERDALE CT	778	3	3,798	Composite	Minor Arterial	Local	CITY PARK	7,500	34	Weak	83.1	70.8	77.0	01/09/2015	80.6	67.4	74.0	Good		2022	AC - Mill and Overlay	$180,383		
0000052180	2524042	N CARROLLTON AVE	FLOWERDALE CT	CITY PARK AVE	425	2	1,606	Composite	Minor Arterial	Local	CITY PARK	7,500	34	Weak	49.1	85.4	67.3	01/09/2015	46.2	83.6	64.9	Fair		2020	AC - Mill and Overlay	$72,589		
0000052190	2562278	N CARROLLTON AVE	CITY PARK AVE	ESPLANADE AVE	612	2	1,934	Composite	Minor Arterial	Local	CITY PARK	7,500	34	Weak	44.4	77.5	61.0	01/09/2015	41.7	74.4	58.1	Fair		2018	AC - Mill and Overlay	$83,220		
0000052200	2509686	N CARROLLTON AVE	ESPLANADE AVE	ESPLANADE AVE	80	2	272	Composite	Minor Arterial	Local	CITY PARK	7,500	34	Weak	31.2	81.7	56.5	01/09/2015	28.9	79.1	54.0	Poor		2016	AC - Mill and Overlay	$11,150		
0000052210	2524543	WISNER BLVD	ESPLANADE AVE	FRIEDRICHS AVE	1,508	2	4,317	Composite	Minor Arterial	Local	CITY PARK	7,500	34	Weak	84.2	77.1	80.7	01/09/2015	82.0	74.0	78.0	Good		2023	AC - Mill and Overlay	$210,194		
0000052220	2524943	WISNER BLVD	FRIEDRICHS AVE	DESAIX BLVD	565	2	1,814	Composite	Minor Arterial	Local	CITY PARK	7,500	34	Weak	79.7	85.0	82.4	01/09/2015	76.9	83.0	80.0	Good		2024	AC - Mill and Overlay	$90,544		
0000052230	2509306	WISNER BLVD	DESAIX BLVD	ZACHARY TAYLOR DR	2,633	2	7,604	Composite	Minor Arterial	Local	CITY PARK	7,500	34	Weak	55.9	88.6	72.3	01/09/2015	52.7	87.1	69.9	Fair		2022	AC - Mill and Overlay	$361,168		
0000052240	2560370	WISNER BLVD	ZACHARY TAYLOR DR	ZACHARY TAYLOR DR	123	2	357	Composite	Minor Arterial	Local	CITY PARK	7,500	34	Weak	100.0	85.1	92.6	01/09/2015	99.4	83.2	91.3	Excellent		2035	AC - Mill and Overlay	$23,354		
0000052250	2527372	WISNER BLVD	ZACHARY TAYLOR DR	HARRISON AVE	927	2	3,236	Composite	Minor Arterial	Local	CITY PARK	7,500	34	Weak	74.7	79.7	77.2	01/09/2015	71.4	76.9	74.2	Good		2022	AC - Mill and Overlay	$153,720		
0000052260	2562261	WISNER BLVD	HARRISON AVE	MIRABEAU AVE	2,527	2	7,954	Composite	Minor Arterial	Local	CITY PARK	7,500	34	Weak	74.2	84.4	79.3	01/09/2015	70.9	82.2	76.6	Good		2023	AC - Mill and Overlay	$387,281		
0000052270	2559801	WISNER BLVD	MIRABEAU AVE	MIRABEAU AVE	103	2	298	Composite	Minor Arterial	Local	CITY PARK	7,500	34	Weak	76.4	81.5	79.0	01/09/2015	73.2	78.8	76.0	Good		2023	AC - Mill and Overlay	$14,514		
0000052280	2559799	WISNER BLVD	MIRABEAU AVE	FILMORE AVE	1,601	2	4,940	Composite	Minor Arterial	Local	CITY PARK	7,500	34	Weak	83.5	80.4	82.0	01/09/2015	81.1	77.6	79.4	Good		2024	AC - Mill and Overlay	$246,529		
0000052290	2508415	WISNER BLVD	FILMORE AVE	FILMORE AVE	69	2	210	Composite	Minor Arterial	Local	CITY PARK	7,500	34	Weak	85.2	84.1	84.7	01/09/2015	83.3	81.8	82.6	Good		2025	AC - Mill and Overlay	$10,759		
0000052300	2560914	WISNER BLVD	FILMORE AVE	ROBERT E LEE BLVD	3,539	2	11,537	Composite	Minor Arterial	Local	CITY PARK	7,500	34	Weak	79.5	76.6	78.1	01/09/2015	76.7	73.4	75.1	Good		2022	AC - Mill and Overlay	$548,011		
0000052310	2508780	BEAUREGARD AVE	ROBERT E LEE BLVD	JAY ST	525	2	2,378	Composite	Minor Arterial	Local	LAKESHORE - LAKE VISTA	7,500	34	Weak	36.5	60.2	48.4	01/09/2015	34.0	56.7	45.4	Poor		2016	AC - Mill and Overlay	$97,387		
0000052320	2508754	BEAUREGARD AVE	JAY ST	KILLDEER ST	332	2	1,302	Composite	Minor Arterial	Local	LAKESHORE - LAKE VISTA	7,500	34	Weak	50.2	63.5	56.9	01/09/2015	47.3	59.9	53.6	Poor		2016	AC - Mill and Overlay	$53,320		
0000052330	2508749	BEAUREGARD AVE	KILLDEER ST	LARK ST	339	2	1,325	Composite	Minor Arterial	Local	LAKESHORE - LAKE VISTA	7,500	34	Weak	54.0	65.4	59.7	01/09/2015	50.9	61.7	56.3	Fair		2017	AC - Mill and Overlay	$55,632		
0000052340	2508747	BEAUREGARD AVE	LARK ST	ORIOLE ST	337	2	1,330	Composite	Minor Arterial	Local	LAKESHORE - LAKE VISTA	7,500	34	Weak	63.4	62.0	62.7	01/09/2015	59.8	58.5	59.2	Fair		2018	AC - Mill and Overlay	$57,219		
0000052350	2508744	BEAUREGARD AVE	ORIOLE ST	LAKESHORE DR	620	2	2,849	Composite	Minor Arterial	Local	LAKESHORE - LAKE VISTA	7,500	34	Weak	54.0	47.7	50.9	01/09/2015	50.9	44.8	47.9	Poor		2016	AC - Mill and Overlay	$116,674		
0000052360	2559282	WISNER BLVD	ROBERT E LEE BLVD	FILMORE AVE	3,555	2	12,138	Composite	Minor Arterial	Local	CITY PARK	7,500	34	Weak	70.6	79.1	74.9	01/09/2015	67.1	76.3	71.7	Good		2021	AC - Mill and Overlay	$562,507		

DRAFT

Appendix A RoadMatrix Section Attributes

															Field Measured Conditions				2016 Predicted Conditions									
SectionID	SEGMENTID	Street	From	To	Length (ft)	Lanes	Area (yd^2)	Pavement Type	Functional Class	FHWA Route	Neighborhood	AADT	EGT	Subgrade Strength	RCI	SDI	PCI	PCI Date	RCIYr1	SDIYr1	PCIYr1	PCI Class	Destroyed Road	Need Year (Adjusted)	Need Recommended Rehab (PCI Trigger)	Need Cost (PCI Trigger)	Last Rehab	Last Rehab Date
0000052370	2524318	WISNER BLVD	FILMORE AVE	FILMORE AVE	69	2	210	Composite	Minor Arterial	Local	CITY PARK	7,500	34	Weak	75.1	81.2	78.2	01/09/2015	71.8	78.5	75.2	Good		2022	AC - Mill and Overlay	$9,991		
0000052380	2559790	WISNER BLVD	FILMORE AVE	MARABEAU AVE	1,641	2	4,874	Composite	Minor Arterial	Local	CITY PARK	7,500	34	Weak	76.5	79.3	77.9	01/09/2015	73.3	76.5	74.9	Good		2022	AC - Mill and Overlay	$231,504		
0000052390	2525870	WISNER BLVD	MIRABEAU AVE	HARRISON AVE	2,605	2	8,492	Composite	Minor Arterial	Local	CITY PARK	7,500	34	Weak	82.0	82.3	82.2	01/09/2015	79.4	79.7	79.6	Good		2024	AC - Mill and Overlay	$423,806		
0000052400	2560559	WISNER BLVD	HARRISON AVE	ZACHARY TAYLOR DR	1,268	2	4,053	Composite	Minor Arterial	Local	CITY PARK	7,500	34	Weak	78.5	80.7	79.6	01/09/2015	75.6	78.0	76.8	Good		2023	AC - Mill and Overlay	$197,346		
0000052410	2560573	WISNER BLVD	ZACHARY TAYLOR DR	DESAIX BLVD	2,460	2	6,825	Composite	Minor Arterial	Local	CITY PARK	7,500	34	Weak	55.7	87.2	71.5	01/09/2015	52.5	85.7	69.1	Fair		2022	AC - Mill and Overlay	$324,192		
0000052420	2509675	WISNER BLVD	DESAIX BLVD	FRIEDRICHS AVE	510	2	1,599	Composite	Minor Arterial	Local	CITY PARK	7,500	34	Weak	78.6	72.2	75.4	01/09/2015	75.7	68.8	72.3	Good		2021	AC - Mill and Overlay	$74,105		
0000052430	2524544	WISNER BLVD	FRIEDRICHS AVE	ESPLANADE AVE	1,449	2	4,080	Composite	Minor Arterial	Local	CITY PARK	7,500	34	Weak	79.2	74.7	77.0	01/09/2015	76.3	71.4	73.9	Good		2022	AC - Mill and Overlay	$193,789		
0000052440	2524545	N CARROLLTON AVE	ESPLANADE AVE	ESPLANADE AVE	117	2	469	Composite	Minor Arterial	Local	CITY PARK	7,500	34	Weak	59.3	78.5	68.9	01/09/2015	55.8	75.6	65.7	Fair		2020	AC - Mill and Overlay	$21,214		
0000052450	2506837	N CARROLLTON AVE	ESPLANADE AVE	CLAIBORNE DR	453	2	1,330	Composite	Minor Arterial	Local	CITY PARK	7,500	34	Weak	69.5	78.8	74.2	01/09/2015	66.0	75.9	71.0	Good		2021	AC - Mill and Overlay	$61,649		
0000052460	2524044	N CARROLLTON AVE	CLAIBORNE DR	CITY PARK AVE	143	2	486	Composite	Minor Arterial	Local	CITY PARK	7,500	34	Weak	64.1	74.4	69.3	01/09/2015	60.5	71.1	65.8	Fair		2020	AC - Mill and Overlay	$21,968		
0000052470	2509694	N CARROLLTON AVE	CITY PARK AVE	CITY PARK AVE	41	2	179	Composite	Minor Arterial	Local	CITY PARK	7,500	34	Weak	63.1	69.6	66.4	01/09/2015	59.3	66.1	62.8	Fair		2019	AC - Mill and Overlay	$7,886		
0000052480	2509695	N CARROLLTON AVE	CITY PARK AVE	FLOWERDALE CT	376	2	1,887	Composite	Minor Arterial	Local	CITY PARK	7,500	34	Weak	79.4	72.2	75.8	01/09/2015	76.6	68.8	72.7	Good		2022	AC - Mill and Overlay	$89,616		
0000052490	2509688	N CARROLLTON AVE	FLOWERDALE CT	SHERWOOD FOREST DR	544	3	2,462	Composite	Minor Arterial	Local	CITY PARK	7,500	34	Weak	93.0	77.9	85.5	01/09/2015	92.3	74.9	83.6	Good		2028	AC - Mill and Overlay	$135,614		
0000052500	2509655	N CARROLLTON AVE	SHERWOOD FOREST DR	DUMAINE ST	239	3	1,126	Composite	Minor Arterial	Local	CITY PARK	7,500	34	Weak	82.4	71.7	77.1	01/09/2015	79.8	68.3	74.1	Good		2022	AC - Mill and Overlay	$53,485		
0000052510	2529836	N CARROLLTON AVE	DUMAINE ST	ALLARD RD	498	3	2,382	Composite	Minor Arterial	Local	CITY PARK	7,500	34	Weak	82.7	65.8	74.3	01/09/2015	80.2	62.1	71.2	Good		2022	AC - Mill and Overlay	$113,150		
0000052520	2529835	N CARROLLTON AVE	ALLARD BLVD	ORLEANS AVE	68	3	320	Composite	Minor Arterial	Local	CITY PARK	7,500	34	Weak	6.7	76.1	41.4	01/09/2015	5.5	72.9	39.2	Very Poor		2016	AC - Mill and Overlay with Base Repairs	$19,710		
0000052530	2526322	N CARROLLTON AVE	ORLEANS AVE	ORLEANS AVE	122	3	589	Composite	Minor Arterial	Local	CITY PARK	7,500	34	Weak	25.0	77.9	52.5	01/09/2015	22.9	77.1	50.0	Poor		2016	AC - Mill and Overlay	$24,107		
0000052540	2509660	N CARROLLTON AVE	ORLEANS AVE	ST PETER ST	175	3	834	Composite	Minor Arterial	Local	CITY PARK	7,500	34	Weak	72.6	74.5	73.6	01/09/2015	69.2	71.2	70.2	Good		2021	AC - Mill and Overlay	$38,638		
0000052550	2509659	N CARROLLTON AVE	ST PETER ST	TOULOUSE ST	356	3	1,671	Composite	Minor Arterial	Local	CITY PARK	7,500	34	Weak	88.9	73.7	81.3	01/09/2015	87.4	70.5	78.9	Good		2025	AC - Mill and Overlay	$85,464		
0000052560	2509407	N CARROLLTON AVE	TOULOUSE ST	ST LOUIS ST	311	3	1,498	Composite	Minor Arterial	Local	MID-CITY	7,500	34	Weak	89.9	69.1	79.5	01/09/2015	88.4	65.6	77.0	Good		2024	AC - Mill and Overlay	$74,757		
0000052570	2510366	N CARROLLTON AVE	ST LOUIS ST	CONTI ST	324	3	1,554	Composite	Minor Arterial	Local	MID-CITY	7,500	34	Weak	83.8	80.1	82.0	01/09/2015	81.4	77.3	79.4	Good		2024	AC - Mill and Overlay	$77,574		
0000052580	2510364	N CARROLLTON AVE	CONTI ST	BIENVILLE AVE	365	3	1,754	Composite	Minor Arterial	Local	MID-CITY	7,500	34	Weak	95.7	74.8	85.3	01/09/2015	95.0	71.5	83.3	Good		2030	AC - Mill and Overlay	$101,492		
0000052590	2526292	N CARROLLTON AVE	BIENVILLE AVE	BIENVILLE AVE	30	3	147	Composite	Minor Arterial	Local	MID-CITY	7,500	34	Weak	1.7	76.2	39.0	01/09/2015	0.3	73.0	36.8	Very Poor		2016	AC - Mill and Overlay with Base Repairs	$9,031		
0000052600	2509453	N CARROLLTON AVE	BIENVILLE AVE	IBERVILLE ST	337	3	1,606	Composite	Minor Arterial	Local	MID-CITY	7,500	34	Weak	63.7	70.1	66.9	01/09/2015	60.1	66.6	63.4	Fair		2019	AC - Mill and Overlay	$70,823		
0000052610	2560258	N CARROLLTON AVE	IBERVILLE ST	CANAL ST	388	3	1,984	Composite	Minor Arterial	Local	MID-CITY	7,500	34	Weak	60.7	58.4	59.6	01/09/2015	57.2	54.9	56.1	Fair		2017	AC - Mill and Overlay	$83,313		
0000052620	2509993	S CARROLLTON AVE	CANAL ST	CLEVELAND AVE	394	3	1,942	Composite	Minor Arterial	Local	MID-CITY	7,500	34	Weak	72.0	61.9	67.0	01/09/2015	68.6	58.4	63.5	Fair		2019	AC - Mill and Overlay	$85,678		
0000052630	2510003	S CARROLLTON AVE	CLEVELAND AVE	PALMYRA ST	375	3	1,784	Composite	Minor Arterial	Local	MID-CITY	7,500	34	Weak	49.4	9.3	29.4	01/09/2015	46.5	8.1	27.3	Very Poor		2016	AC - Mill and Overlay with Base Repairs	$109,757		
0000052640	2509972	S CARROLLTON AVE	PALMYRA ST	BANKS ST	395	3	1,577	Composite	Minor Arterial	Local	MID-CITY	7,500	34	Weak	46.2	14.6	30.4	01/09/2015	43.3	13.1	28.2	Very Poor		2016	AC - Mill and Overlay with Base Repairs	$97,055		
0000052650	2509976	S CARROLLTON AVE	BANKS ST	BANKS ST	38	3	163	Composite	Minor Arterial	Local	MID-CITY	7,500	34	Weak	34.9	61.4	48.2	01/09/2015	32.4	57.9	45.2	Poor		2016	AC - Mill and Overlay	$6,685		
0000052660	2509974	S CARROLLTON AVE	BANKS ST	BAUDIN ST	380	3	1,706	Composite	Minor Arterial	Local	MID-CITY	7,500	34	Weak	52.3	17.6	35.0	01/09/2015	49.4	15.9	32.7	Very Poor		2016	AC - Mill and Overlay with Base Repairs	$104,958		
0000052670	2509968	S CARROLLTON AVE	BAUDIN ST	D HEMECOURT ST	377	3	1,676	Composite	Minor Arterial	Local	MID-CITY	7,500	34	Weak	63.2	32.0	48.6	01/09/2015	61.5	29.6	45.6	Poor		2016	AC - Mill and Overlay	$68,629		
0000052680	2509446	S CARROLLTON AVE	D HEMECOURT ST	ULLOA ST	377	3	1,763	Composite	Minor Arterial	Local	MID-CITY	7,500	34	Weak	35.2	42.2	38.7	01/09/2015	32.7	39.7	36.2	Very Poor		2016	AC - Mill and Overlay with Base Repairs	$108,458		
0000052690	2509881	S CARROLLTON AVE	ULLOA ST	TULANE AVE	344	3	2,324	Composite	Minor Arterial	Local	MID-CITY	7,500	34	Weak	48.3	50.0	49.2	01/09/2015	45.4	47.1	46.3	Poor		2016	AC - Mill and Overlay	$95,202		
0000052700	2509880	S CARROLLTON AVE	TULANE AVE	PAVE CHANGE	105	3	499	Composite	Minor Arterial	Local	MID-CITY	7,500	34	Weak	35.1	39.4	37.3	01/09/2015	32.9	37.0	34.8	Very Poor		2016	AC - Mill and Overlay with Base Repairs	$30,676		
0000052702	12509880	S CARROLLTON AVE	PAVE CHANGE	PAVE CHANGE	839	3	3,983	Rigid	Minor Arterial	Local	MID-CITY	7,500	30	Weak	49.0	88.7	68.9	01/09/2015	46.1	87.2	66.7	Fair		2021	PCC - Joint Repair	$231,157		
0000052704	22509880	S CARROLLTON AVE	PAVE CHANGE	PALMETTO ST	561	3	2,664	Composite	Minor Arterial	Local	MID-CITY	7,500	30	Weak	80.5	77.8	79.2	01/09/2015	77.7	74.8	76.3	Good		2023	AC - Mill and Overlay	$129,682		
0000052710	2509857	S CARROLLTON AVE	PALMETTO ST	PALMETTO ST	158	3	851	Composite	Minor Arterial	Local	DIXON	7,500	34	Weak	14.0	96.1	55.1	01/09/2015	12.6	95.4	54.0	Poor		2016	AC - Mill and Overlay	$34,852		
0000052720	2509864	S CARROLLTON AVE	PALMETTO ST	STROELITZ ST	209	3	855	Composite	Minor Arterial	Local	GERT TOWN	7,500	34	Weak	89.3	93.4	91.4	01/09/2015	87.8	92.8	90.3	Excellent		2031	AC - Mill and Overlay	$50,726		
0000052730	2509852	S CARROLLTON AVE	STROELITZ ST	ORPHEUS CT	213	3	1,219	Composite	Minor Arterial	Local	GERT TOWN	7,500	34	Weak	81.8	92.0	86.9	01/09/2015	79.2	91.2	85.2	Excellent		2028	AC - Mill and Overlay	$67,124		
0000052740	2561420	S CARROLLTON AVE	ORPHEUS CT	PALM ST	137	3	681	Composite	Minor Arterial	Local	GERT TOWN	7,500	34	Weak	72.3	89.2	80.8	01/09/2015	68.9	87.7	78.3	Good		2025	AC - Mill and Overlay	$34,812		
0000052750	2510156	S CARROLLTON AVE	PALM ST	EDINBURGH ST	350	3	1,503	Composite	Minor Arterial	Local	GERT TOWN	7,500	34	Weak	83.4	87.5	85.5	01/09/2015	81.0	86.0	83.5	Good		2026	AC - Mill and Overlay	$68,329		
0000052760	2508197	S CARROLLTON AVE	EDINBURGH ST	OLIVE ST	351	3	1,399	Composite	Minor Arterial	Local	GERT TOWN	7,500	34	Weak	87.2	80.9	84.1	01/09/2015	85.7	78.2	82.0	Good		2025	AC - Mill and Overlay	$71,539		
0000052770	2508195	S CARROLLTON AVE	OLIVE ST	FORSHEY ST	348	3	1,708	Composite	Minor Arterial	Local	GERT TOWN	7,500	34	Weak	74.0	86.8	80.4	01/09/2015	70.6	85.3	78.0	Good		2024	AC - Mill and Overlay	$85,254		
0000052780	2508193	S CARROLLTON AVE	FORSHEY ST	OLEANDER ST	353	3	1,638	Composite	Minor Arterial	Local	GERT TOWN	7,500	34	Weak	83.2	82.4	82.8	01/09/2015	80.7	79.8	80.3	Good		2024	AC - Mill and Overlay	$81,738		
0000052790	2508191	S CARROLLTON AVE	OLEANDER ST	EARHART BLVD	271	3	1,336	Composite	Minor Arterial	Local	GERT TOWN	7,500	34	Weak	53.1	82.5	67.8	01/09/2015	50.1	79.9	65.0	Fair		2020	AC - Mill and Overlay	$60,392		
0000052800	2560285	S CARROLLTON AVE	EARHART BLVD	FIG ST	362	3	1,823	Composite	Minor Arterial	Local	GERT TOWN	7,500	34	Weak	55.6	86.4	71.0	01/09/2015	52.4	84.8	68.6	Fair		2021	AC - Mill and Overlay	$84,475		
0000052810	2500465	S CARROLLTON AVE	FIG ST	PRITCHARD PL	348	3	1,710	Composite	Minor Arterial	Local	LEONIDAS	7,500	34	Weak	78.0	87.8	82.9	01/09/2015	75.0	86.3	80.7	Good		2025	AC - Mill and Overlay	$87,482		
0000052820	2500468	S CARROLLTON AVE	PRITCHARD PL	APRICOT ST	349	3	1,972	Composite	Minor Arterial	Local	LEONIDAS	7,500	34	Weak	87.9	88.0	88.0	01/09/2015	86.4	86.5	86.5	Excellent		2027	AC - Mill and Overlay	$105,991		
0000052830	2500461	S CARROLLTON AVE	APRICOT ST	BELFAST ST	355	3	2,519	Composite	Minor Arterial	Local	LEONIDAS	7,500	34	Weak	64.6	88.0	76.3	01/09/2015	61.0	86.5	73.8	Good		2023	AC - Mill and Overlay	$122,622		
0000052840	2500494	S CARROLLTON AVE	BELFAST ST	APPLE ST	351	3	1,814	Composite	Minor Arterial	Local	LEONIDAS	7,500	34	Weak	90.9	86.5	88.7	01/09/2015	89.8	84.9	87.4	Excellent		2028	AC - Mill and Overlay	$99,919		
0000052850	2500675	S CARROLLTON AVE	APPLE ST	NELSON ST	349	2	1,428	Composite	Minor Arterial	Local	LEONIDAS	7,500	34	Weak	76.9	84.9	80.9	01/09/2015	73.8	82.9	78.4	Good		2024	AC - Mill and Overlay	$71,253		
0000052860	2560422	S CARROLLTON AVE	NELSON ST	S CLAIBORNE AVE	361	2	1,718	Composite	Minor Arterial	Local	LEONIDAS	7,500	34	Weak	34.9	70.1	52.5	01/09/2015	32.4	66.6	49.5	Poor		2016	AC - Mill and Overlay	$70,381		
0000052870	2500500	SHORT ST	BELFAST ST	FONTAINEBLEAU DR	332	1	1,000	Flexible	Local	None	MARLYVILLE - FONTAINBLEAU	1,000	18	Weak	23.8	70.7	47.3	01/11/2015	18.4	67.9	43.2	Poor		2016	AC - Mill and Overlay	$40,964		
0000052880	2500691	SHORT ST	FONTAINEBLEAU DR	NELSON ST	332	1	884	Flexible	Local	None	MARLYVILLE - FONTAINBLEAU	1,000	18	Weak	42.5	75.8	59.2	01/11/2015	37.1	73.5	55.3	Fair		2017	AC - Mill and Overlay	$37,122		
0000052890	2500190	SHORT ST	NELSON ST	S CLAIBORNE AVE	360	1	1,108	Flexible	Local	None	MARLYVILLE - FONTAINBLEAU	1,000	18	Weak	38.3	58.1	48.2	01/11/2015	32.0	54.5	43.3	Poor		2016	AC - Mill and Overlay	$45,364		
0000052900	2500506	SHORT ST	BELFAST ST	WALMSLEY AVE	353	1	935	Flexible	Local	None	MARLYVILLE - FONTAINBLEAU	1,000	18	Weak	40.0	70.8	55.4	01/11/2015	33.9	68.1	51.0	Poor		2016	AC - Mill and Overlay	$38,315		
0000052910	2500693	FERN ST	S CLAIBORNE AVE	NELSON ST	361	2	934	Flexible	Local	None	MARLYVILLE - FONTAINBLEAU	1,000	18	Weak	43.7	74.1	58.9	01/11/2015	38.6	71.6	55.1	Fair		2017	AC - Mill and Overlay	$39,221		
0000052920	2500502	FERN ST	NELSON ST	FONTAINEBLEAU DR	332	2	742	Flexible	Local	None	MARLYVILLE - FONTAINBLEAU	1,000	18	Weak	26.1	65.0	45.6	01/11/2015	20.4	62.0	41.2	Poor		2016	AC - Mill and Overlay	$30,401		
0000052930	2500508	FERN ST	FONTAINEBLEAU DR	BELFAST ST	331	2	966	Flexible	Local	None	MARLYVILLE - FONTAINBLEAU	1,000	18	Weak	33.6	85.1	59.4	01/11/2015	26.9	83.2	55.1	Fair		2017	AC - Mill and Overlay	$40,546		
0000052940	2500510	FERN ST	BELFAST ST	WALMSLEY AVE	353	2	994	Flexible	Local	None	MARLYVILLE - FONTAINBLEAU	1,000	18	Weak	39.4	85.1	62.3	01/11/2015	33.2	83.2	58.2	Fair		2017	AC - Mill and Overlay	$41,745		
0000052950	2500242	BURDETTE ST	S CLAIBORNE AVE	NELSON ST	358	2	1,033	Flexible	Local	None	MARLYVILLE - FONTAINBLEAU	1,000	18	Weak	49.5	73.5	61.5	01/11/2015	45.0	71.0	58.0	Fair		2017	AC - Mill and Overlay	$43,354		
0000052960	2500512	BURDETTE ST	NELSON ST	FONTAINEBLEAU DR	333	2	956	Flexible	Local	None	MARLYVILLE - FONTAINBLEAU	1,000	18	Weak	54.8	66.6	60.7	01/11/2015	50.9	63.7	57.3	Fair		2017	AC - Mill and Overlay	$40,154		
0000052970	2500516	BURDETTE ST	FONTAINEBLEAU DR	BELFAST ST	326	2	928	Flexible	Local	None	MARLYVILLE - FONTAINBLEAU	1,000	18	Weak	16.2	22.4	19.3	01/11/2015	12.8	17.2	15.0	Very Poor		2016	AC - Reconstruction (Minor Collector/Local)	$265,480		
0000052980	2500526	BURDETTE ST	BELFAST ST	WALMSLEY AVE	357	2	993	Flexible	Local	None	MARLYVILLE - FONTAINBLEAU	1,000	18	Weak	16.1	23.3	19.7	01/11/2015	12.7	18.0	15.4	Very Poor		2016	AC - Reconstruction (Minor Collector/Local)	$283,941		
0000052990	2500537	BURDETTE ST	WALMSLEY AVE	FIG ST	698	2	2,157	Flexible	Local	None	MARLYVILLE - FONTAINBLEAU	1,000	18	Weak	16.8	28.9	22.9	01/11/2015	13.3	22.8	18.1	Very Poor		2016	AC - Reconstruction (Minor Collector/Local)	$616,785		
0000053000	2500491	BURDETTE ST	FIG ST	COLAPISSA ST	348	2	972	Flexible	Local	None	MARLYVILLE - FONTAINBLEAU	1,000	18	Weak	17.4	25.2	21.3	01/11/2015	13.7	19.7	16.7	Very Poor		2016	AC - Reconstruction (Minor Collector/Local)	$278,095		
0000053010	2500487	BURDETTE ST	COLAPISSA ST	EARHART BLVD	265	2	782	Flexible	Local	None	GERT TOWN	1,000	18	Weak	25.7	12.2	19.0	01/11/2015	20.1	9.5	14.8	Very Poor		2016	AC - Reconstruction (Minor Collector/Local)	$223,728		

DRAFT

Stantec

															Field Measured Conditions				2016 Predicted Conditions									
SectionID	SEGMENTID	Street	From	To	Length (ft)	Lanes	Area (yd^2)	Pavement Type	Functional Class	FHWA Route	Neighborhood	AADT	EGT	Subgrade Strength	RCI	SDI	PCI	PCI Date	RCIYr1	SDIYr1	PCIYr1	PCI Class	Destroyed Road	Need Year (Adjusted)	Need Recommended Rehab (PCI Trigger)	Need Cost (PCI Trigger)	Last Rehab	Last Rehab Date
0000053020	2500483	FERN ST	FIG ST	COLAPISSA ST	350	2	1,017	Flexible	Local	None	MARLYVILLE - FONTAINBLEAU	1,000	18	Weak	36.7	61.6	49.2	01/11/2015	30.1	58.3	44.2	Poor		2016	AC - Mill and Overlay	$41,637		
0000053030	2500485	FERN ST	COLAPISSA ST	EARHART BLVD	147	2	472	Flexible	Local	None	GERT TOWN	1,000	18	Weak	14.0	56.3	35.2	01/11/2015	10.9	52.5	31.7	Very Poor		2016	AC - Mill and Overlay with Base Repairs	$29,056		
0000053040	2523159	FERN ST	EARHART BLVD	OLEANDER ST	147	2	380	Flexible	Local	None	GERT TOWN	1,000	18	Weak	3.5	100.0	51.8	01/12/2015	2.6	98.5	50.6	Poor		2016	AC - Mill and Overlay	$15,569		
0000053050	2508209	FERN ST	OLEANDER ST	MARS PL	176	2	584	Flexible	Local	None	GERT TOWN	1,000	18	Weak	14.3	54.7	34.5	01/12/2015	11.1	50.9	31.0	Very Poor		2016	AC - Mill and Overlay with Base Repairs	$35,907		
0000053060	2510047	FERN ST	MARS PL	FORSHEY ST	174	2	506	Flexible	Local	None	GERT TOWN	1,000	18	Weak	2.0	21.8	11.9	01/12/2015	1.4	16.7	9.1	Failure		2016	AC - Reconstruction (Minor Collector/Local)	$144,576		
0000053070	2509932	FERN ST	FORSHEY ST	OLIVE ST	350	2	1,023	Flexible	Local	None	GERT TOWN	1,000	18	Weak	4.4	5.8	5.1	01/12/2015	3.3	4.5	3.9	Failure		2016	AC - Reconstruction (Minor Collector/Local)	$292,616		
0000053080	2510172	FERN ST	OLIVE ST	EDINBURGH ST	349	2	1,000	Flexible	Local	None	GERT TOWN	1,000	18	Weak	17.6	72.2	44.9	01/12/2015	13.8	69.5	41.7	Poor		2016	AC - Mill and Overlay	$40,977		
0000053090	2500476	SHORT ST	FIG ST	COLAPISSA ST	350	2	1,052	Flexible	Local	None	MARLYVILLE - FONTAINBLEAU	1,000	18	Weak	22.3	48.9	35.6	01/12/2015	17.1	44.4	30.8	Very Poor		2016	AC - Mill and Overlay with Base Repairs	$64,730		
0000053100	2500478	SHORT ST	COLAPISSA ST	EARHART BLVD	72	2	233	Flexible	Local	None	GERT TOWN	1,000	18	Weak	37.5	70.3	53.9	01/12/2015	31.8	67.5	49.3	Poor		2016	AC - Mill and Overlay	$9,525		
0000053110	2500482	SHORT ST	EARHART BLVD	OLEANDER ST	205	2	530	Flexible	Local	None	GERT TOWN	1,000	18	Weak	27.3	29.1	28.2	01/12/2015	21.4	23.0	22.2	Very Poor		2016	AC - Reconstruction (Minor Collector/Local)	$151,567		
0000053120	2508207	SHORT ST	OLEANDER ST	MARS PL	174	2	653	Rigid	Local	None	GERT TOWN	1,000	22	Weak	31.8	77.1	54.5	01/12/2015	29.5	74.0	51.8	Poor		2016	PCC - Crack/Joint Sealing	$10,058		
0000053130	2508203	SHORT ST	MARS PL	FORSHEY ST	176	2	657	Rigid	Local	None	GERT TOWN	1,000	22	Weak	27.8	79.8	53.8	01/12/2015	25.7	77.0	51.4	Poor		2016	PCC - Crack/Joint Sealing	$10,128		
0000053140	2510166	SHORT ST	FORSHEY ST	OLIVE ST	351	2	1,195	Flexible	Local	None	GERT TOWN	1,000	18	Weak	26.3	51.7	39.0	01/12/2015	20.6	47.5	34.1	Very Poor		2016	AC - Mill and Overlay with Base Repairs	$73,302		
0000053150	2510168	SHORT ST	OLIVE ST	EDINBURGH ST	348	2	998	Flexible	Local	None	GERT TOWN	1,000	18	Weak	40.9	51.1	46.0	01/12/2015	35.0	46.8	40.9	Poor		2016	AC - Mill and Overlay	$40,877		
0000053160	2509949	SHORT ST	EDINBURGH ST	PALM ST	352	2	1,086	Flexible	Local	None	GERT TOWN	1,000	18	Weak	23.7	67.9	45.8	01/12/2015	18.3	65.0	41.7	Poor		2016	AC - Mill and Overlay	$44,472		
0000053170	2509934	SHORT ST	PALM ST	ORPHEUS CT	130	2	367	Flexible	Local	None	GERT TOWN	1,000	18	Weak	27.6	100.0	63.8	01/12/2015	21.7	98.5	60.1	Fair		2018	AC - Mill and Overlay	$15,793		
0000053180	2509935	SHORT ST	ORPHEUS CT	STROELITZ ST	222	2	637	Flexible	Local	None	GERT TOWN	1,000	18	Weak	54.0	100.0	77.0	01/12/2015	50.1	98.5	74.3	Good		2022	AC - Mill and Overlay	$30,263		
0000053190	2509951	SHORT ST	STROELITZ ST	WASHINGTON AVE	183	2	488	Flexible	Local	None	GERT TOWN	1,000	18	Weak	56.0	95.8	75.9	01/12/2015	52.2	94.4	73.3	Good		2022	AC - Mill and Overlay	$23,201		
0000053200	2510011	FERN ST	STROELITZ ST	WASHINGTON AVE	167	2	476	Flexible	Local	None	GERT TOWN	1,000	18	Weak	48.9	100.0	74.5	01/12/2015	44.4	98.5	71.5	Good		2021	AC - Mill and Overlay	$22,038		
0000053210	2508208	MARS PL	FERN ST	SHORT ST	326	2	941	Flexible	Local	None	GERT TOWN	1,000	18	Weak	17.6	28.8	22.2	01/12/2015	13.8	21.0	17.4	Very Poor		2016	AC - Reconstruction (Minor Collector/Local)	$269,230		
0000053220	2501927	BURDETTE ST	OLEANDER ST	EARHART BLVD	38	2	113	Rigid	Local	None	GERT TOWN	1,000	22	Weak	44.5	100.0	72.3	01/12/2015	41.8	99.4	70.6	Good		2028	PCC - Crack/Joint Sealing	$2,348		
0000053230	2510050	BURDETTE ST	OLEANDER ST	FORSHEY ST	350	2	1,018	Flexible	Local	None	GERT TOWN	1,000	18	Weak	52.9	92.3	72.6	01/12/2015	48.9	90.9	69.9	Fair		2021	AC - Mill and Overlay	$47,181		
0000053240	2500253	ADAMS ST	S CLAIBORNE AVE	NELSON ST	361	2	1,234	Flexible	Local	None	MARLYVILLE - FONTAINBLEAU	1,000	18	Weak	37.4	79.6	58.5	01/11/2015	30.9	77.5	54.2	Poor		2016	AC - Mill and Overlay	$50,553		
0000053250	2500257	ADAMS ST	NELSON ST	FONTAINEBLEAU DR	329	2	1,050	Flexible	Local	None	MARLYVILLE - FONTAINBLEAU	1,000	18	Weak	18.4	69.1	43.8	01/11/2015	14.4	66.3	40.4	Poor		2016	AC - Mill and Overlay	$42,989		
0000053260	2500255	LOWERLINE ST	S CLAIBORNE AVE	NELSON ST	362	2	1,114	Flexible	Local	None	MARLYVILLE - FONTAINBLEAU	1,000	18	Weak	38.3	57.7	48.0	01/12/2015	32.0	54.0	43.0	Poor		2016	AC - Mill and Overlay	$45,619		
0000053270	2500520	LOWERLINE ST	NELSON ST	FONTAINEBLEAU DR	344	2	1,089	Flexible	Local	None	MARLYVILLE - FONTAINBLEAU	1,000	18	Weak	44.6	73.9	59.3	01/12/2015	39.8	71.4	55.6	Fair		2017	AC - Mill and Overlay	$45,701		
0000053280	2500530	LOWERLINE ST	FONTAINEBLEAU DR	BELFAST ST	336	2	957	Flexible	Local	None	MARLYVILLE - FONTAINBLEAU	1,000	18	Weak	26.4	52.8	39.6	01/12/2015	20.7	48.8	34.8	Very Poor		2016	AC - Mill and Overlay with Base Repairs	$58,878		
0000053290	2500528	LOWERLINE ST	BELFAST ST	BROAD PL	109	2	314	Flexible	Local	None	MARLYVILLE - FONTAINBLEAU	1,000	18	Weak	28.8	60.1	44.5	01/12/2015	22.7	56.6	39.7	Very Poor		2016	AC - Mill and Overlay with Base Repairs	$19,300		
0000053300	2500084	LOWERLINE ST	BROAD PL	BROAD PL	64	2	252	Flexible	Local	None	MARLYVILLE - FONTAINBLEAU	1,000	18	Weak	35.1	53.6	44.4	01/12/2015	28.3	49.7	39.0	Very Poor		2016	AC - Mill and Overlay with Base Repairs	$15,513		
0000053310	2500531	LOWERLINE ST	BROAD PL	WALMSLEY AVE	186	2	861	Flexible	Local	None	MARLYVILLE - FONTAINBLEAU	1,000	18	Weak	39.4	52.6	46.1	01/12/2015	33.4	48.5	41.0	Poor		2016	AC - Mill and Overlay	$35,257		
0000053320	2500492	LOWERLINE ST	FIG ST	COLAPISSA ST	351	2	951	Flexible	Local	None	MARLYVILLE - FONTAINBLEAU	1,000	18	Weak	36.0	50.7	43.4	01/11/2015	29.3	46.4	37.9	Very Poor		2016	AC - Mill and Overlay with Base Repairs	$58,529		
0000053330	2510051	LOWERLINE ST	EARHART BLVD	FORSHEY ST	362	2	899	Flexible	Local	None	GERT TOWN	1,000	18	Weak	12.2	7.1	9.7	01/12/2015	9.5	5.5	7.5	Failure		2016	AC - Reconstruction (Minor Collector/Local)	$257,092		
0000053340	2509939	LOWERLINE ST	FORSHEY ST	OLIVE ST	355	2	957	Flexible	Local	None	GERT TOWN	1,000	18	Weak	20.8	0.0	10.4	01/12/2015	16.0	0.0	8.0	Failure		2016	AC - Reconstruction (Minor Collector/Local)	$273,646		
0000053350	2509937	LOWERLINE ST	OLIVE ST	COOLIDGE CT	172	2	425	Flexible	Local	None	GERT TOWN	1,000	18	Weak	17.3	40.5	28.9	01/12/2015	13.6	34.5	24.1	Very Poor		2016	AC - Reconstruction (Minor Collector/Local)	$121,666		
0000053360	2510174	LOWERLINE ST	COOLIDGE CT	EDINBURGH ST	180	2	398	Flexible	Local	None	GERT TOWN	1,000	18	Weak	32.2	58.5	45.4	01/12/2015	25.6	54.9	40.3	Poor		2016	AC - Mill and Overlay	$16,311		
0000053370	2510176	LOWERLINE ST	EDINBURGH ST	PALM ST	356	2	986	Flexible	Local	None	GERT TOWN	1,000	18	Weak	30.7	65.1	47.9	01/12/2015	24.3	62.1	43.2	Poor		2016	AC - Mill and Overlay	$40,390		
0000053380	2512427	LOWERLINE ST	PALM ST	STROELITZ ST	353	2	1,024	Flexible	Local	None	GERT TOWN	1,000	18	Weak	7.8	15.3	11.6	01/12/2015	6.0	12.0	9.0	Failure		2016	AC - Reconstruction (Minor Collector/Local)	$292,966		
0000053390	2510017	LOWERLINE ST	STROELITZ ST	WASHINGTON AVE	160	2	456	Flexible	Local	None	GERT TOWN	1,000	18	Weak	11.6	75.5	43.6	01/12/2015	9.0	73.1	41.1	Poor		2016	AC - Mill and Overlay	$18,668		
0000053400	2500701	PINE ST	MOBILE ST	S CLAIBORNE AVE	152	2	397	Flexible	Local	None	MARLYVILLE - FONTAINBLEAU	1,000	18	Weak	27.8	69.6	48.7	01/12/2015	21.9	66.8	44.4	Poor		2016	AC - Mill and Overlay	$16,243		
0000053410	2500522	PINE ST	NELSON ST	MOBILE ST	356	2	861	Flexible	Local	None	MARLYVILLE - FONTAINBLEAU	1,000	18	Weak	25.3	53.7	39.5	01/12/2015	19.7	49.8	34.8	Very Poor		2016	AC - Mill and Overlay with Base Repairs	$52,964		
0000053420	2500199	PINE ST	NELSON ST	FONTAINEBLEAU DR	345	2	821	Flexible	Local	None	MARLYVILLE - FONTAINBLEAU	1,000	18	Weak	38.9	74.7	56.8	01/12/2015	32.7	72.3	52.5	Poor		2016	AC - Mill and Overlay	$33,614		
0000053430	2500201	PINE ST	FONTAINEBLEAU DR	BROAD PL	278	2	664	Flexible	Local	None	MARLYVILLE - FONTAINBLEAU	1,000	18	Weak	27.6	65.9	46.8	01/12/2015	21.7	63.0	42.4	Poor		2016	AC - Mill and Overlay	$27,201		
0000053440	2500535	PINE ST	BROAD PL	WALMSLEY AVE	272	1	1,037	Composite	Local	None	MARLYVILLE - FONTAINBLEAU	1,000	26	Weak	30.1	52.5	41.3	01/11/2015	28.0	49.7	38.9	Very Poor		2016	AC - Mill and Overlay with Base Repairs	$63,787		
0000053450	2500542	PINE ST	WALMSLEY AVE	PRITCHARD PL	354	1	1,062	Composite	Local	None	MARLYVILLE - FONTAINBLEAU	1,000	26	Weak	25.8	52.0	38.9	01/11/2015	23.8	49.3	36.6	Very Poor		2016	AC - Mill and Overlay with Base Repairs	$65,318		
0000053460	2500540	PINE ST	PRITCHARD PL	FIG ST	356	1	945	Composite	Local	None	MARLYVILLE - FONTAINBLEAU	1,000	26	Weak	31.0	71.7	51.4	01/11/2015	28.8	68.6	48.7	Poor		2016	AC - Mill and Overlay	$38,724		
0000053470	2501932	PINE ST	FIG ST	COLAPISSA ST	351	1	746	Composite	Local	None	MARLYVILLE - FONTAINBLEAU	1,000	26	Weak	24.2	53.4	38.8	01/11/2015	22.2	50.6	36.4	Very Poor		2016	AC - Mill and Overlay with Base Repairs	$45,929		
0000053480	2501929	PINE ST	COLAPISSA ST	EARHART BLVD	343	1	1,131	Composite	Local	None	GERT TOWN	1,000	26	Weak	37.1	53.7	45.4	01/11/2015	34.7	50.9	42.8	Poor		2016	AC - Mill and Overlay	$46,329		
0000053490	2523154	PINE ST	EARHART BLVD	FORSHEY ST	318	1	1,002	Composite	Local	None	GERT TOWN	1,000	26	Weak	23.8	23.7	23.8	01/12/2015	21.8	21.7	21.8	Very Poor		2016	PCC - Reconstruction (Minor Collector/Local)	$482,970		
0000053500	2510053	PINE ST	FORSHEY ST	OLIVE ST	352	1	1,114	Composite	Local	None	GERT TOWN	1,000	26	Weak	24.3	29.0	26.7	01/12/2015	22.3	27.0	24.7	Very Poor		2016	PCC - Reconstruction (Minor Collector/Local)	$536,901		
0000053510	2510055	PINE ST	OLIVE ST	COOLIDGE CT	178	1	443	Composite	Local	None	GERT TOWN	1,000	26	Weak	24.8	28.6	26.7	01/12/2015	22.8	26.7	24.8	Very Poor		2016	PCC - Reconstruction (Minor Collector/Local)	$213,743		
0000053520	2510056	PINE ST	COOLIDGE CT	EDINBURGH ST	174	1	529	Composite	Local	None	GERT TOWN	1,000	26	Weak	33.8	26.2	30.0	01/12/2015	31.5	24.2	27.9	Very Poor		2016	AC - Mill and Overlay with Base Repairs	$32,536		
0000053530	2510090	PINE ST	EDINBURGH ST	PALM ST	354	1	1,189	Composite	Local	None	GERT TOWN	1,000	26	Weak	19.4	34.8	27.1	01/12/2015	17.7	32.5	25.1	Very Poor		2016	AC - Mill and Overlay with Base Repairs	$73,140		
0000053540	2510091	PINE ST	PALM ST	HIGH CT	176	1	529	Composite	Local	None	GERT TOWN	1,000	26	Weak	61.1	79.3	70.2	01/12/2015	57.9	76.8	67.4	Fair		2021	AC - Mill and Overlay	$24,504		
0000053550	2510096	PINE ST	HIGH CT	STROELITZ ST	173	1	537	Composite	Local	None	GERT TOWN	1,000	26	Weak	76.0	86.8	81.4	01/12/2015	73.1	85.4	79.3	Good		2025	AC - Mill and Overlay	$27,463		
0000053560	2510092	PINE ST	STROELITZ ST	WASHINGTON AVE	143	1	501	Composite	Local	None	GERT TOWN	1,000	26	Weak	38.9	86.1	62.5	01/12/2015	36.7	84.6	60.7	Fair		2019	AC - Mill and Overlay	$22,088		
0000053570	2510099	PINE ST	WASHINGTON AVE	DREXEL DR	160	1	512	Composite	Major Collector	None	GERT TOWN	5,000	34	Weak	15.3	92.8	54.1	01/12/2015	13.8	92.1	53.0	Poor		2016	AC - Mill and Overlay	$20,957		
0000053580	2510098	PINE ST	DREXEL DR	DIXON ST	343	1	1,124	Rigid	Major Collector	None	GERT TOWN	5,000	30	Weak	33.7	57.8	45.8	01/12/2015	31.3	54.4	42.9	Poor		2016	PCC - Joint Repair	$57,645		
0000053590	2510179	PINE ST	DIXON ST	DEAD END	402	1	1,231	Flexible	Major Collector	None	GERT TOWN	5,000	30	Weak	22.2	67.3	44.8	01/12/2015	17.1	64.4	40.8	Poor		2016	AC - Mill and Overlay	$50,402		
0000053600	2510272	BROADWAY ST	DIXON ST	DREXEL DR	352	1	1,051	Flexible	Local	None	GERT TOWN	1,000	18	Weak	38.8	81.4	60.1	01/12/2015	32.5	79.4	56.0	Fair		2017	AC - Mill and Overlay	$44,138		
0000053610	2510182	BROADWAY ST	PALM ST	STROELITZ ST	380	2	1,223	Composite	Local	None	GERT TOWN	1,000	26	Weak	31.8	19.7	25.8	01/12/2015	29.5	18.0	23.8	Very Poor		2016	PCC - Reconstruction (Minor Collector/Local)	$589,387		
0000053620	2510183	BROADWAY ST	STROELITZ ST	WASHINGTON AVE	128	2	421	Composite	Local	None	GERT TOWN	1,000	26	Weak	36.4	14.8	25.6	01/12/2015	34.0	13.3	23.7	Very Poor		2016	PCC - Reconstruction (Minor Collector/Local)	$202,978		
0000053630	2510066	BROADWAY ST	PALM ST	EDINBURGH ST	324	1	952	Composite	Local	None	GERT TOWN	1,000	26	Weak	25.8	19.4	22.6	01/12/2015	23.8	17.7	20.8	Very Poor		2016	PCC - Reconstruction (Minor Collector/Local)	$458,977		
0000053640	2510064	BROADWAY ST	EDINBURGH ST	OLIVE ST	353	1	1,166	Composite	Local	None	GERT TOWN	1,000	26	Weak	17.3	22.2	19.8	01/12/2015	15.8	20.4	18.1	Very Poor		2016	PCC - Reconstruction (Minor Collector/Local)	$562,073		

DRAFT

															Field Measured Conditions				2016 Predicted Conditions										
SectionID	SEGMENTID	Street	From	To	Length (ft)	Lanes	Area (yd^2)	Pavement Type	Functional Class	FHWA Route	Neighborhood	AADT	EGT	Subgrade Strength	RCI	SDI	PCI	PCI Date	RCIYr1	SDIYr1	PCIYr1	PCI Class	Destroyed Road	Need Year (Adjusted)	Need Recommended Rehab (PCI Trigger)	Need Cost (PCI Trigger)	Last Rehab	Last Rehab Date
0000053650	2510061	BROADWAY ST	OLIVE ST	FORSHEY ST	353	1	1,122	Composite	Local	None	GERT TOWN	1,000	26	Weak	11.7	34.0	22.9	01/12/2015	10.2	31.7	21.0	Very Poor		2016	PCC - Reconstruction (Minor Collector/Local)	$540,865		
0000053660	2510059	BROADWAY ST	FORSHEY ST	EARHART BLVD	268	1	887	Composite	Local	None	GERT TOWN	1,000	26	Weak	17.5	70.7	44.1	01/12/2015	16.0	67.6	41.8	Poor		2016	AC - Mill and Overlay	$36,335		
0000053670	2500034	BROADWAY ST	EARHART BLVD	OLEANDER ST	36	1	122	Composite	Local	None	MARLYVILLE - FONTAINBLEAU	1,000	26	Weak	13.8	79.3	46.6	01/11/2015	12.3	76.8	44.6	Poor		2016	AC - Mill and Overlay	$4,988		
0000053680	2501942	BROADWAY ST	OLEANDER ST	COLAPISSA ST	354	1	1,225	Composite	Local	None	MARLYVILLE - FONTAINBLEAU	1,000	26	Weak	9.1	25.2	17.2	01/11/2015	7.6	23.2	15.4	Very Poor		2016	PCC - Reconstruction (Minor Collector/Local)	$590,404		
0000053690	2501936	BROADWAY ST	COLAPISSA ST	FIG ST	350	1	1,156	Composite	Local	None	MARLYVILLE - FONTAINBLEAU	1,000	26	Weak	14.1	32.9	23.5	01/11/2015	12.6	30.6	21.6	Very Poor		2016	PCC - Reconstruction (Minor Collector/Local)	$557,306		
0000053700	2501934	BROADWAY ST	FIG ST	PRITCHARD PL	351	1	1,204	Composite	Local	None	MARLYVILLE - FONTAINBLEAU	1,000	26	Weak	19.3	23.2	21.3	01/11/2015	17.6	21.3	19.5	Very Poor		2016	PCC - Reconstruction (Minor Collector/Local)	$580,121		
0000053710	2500195	BROADWAY ST	PRITCHARD PL	WALMSLEY AVE	357	1	1,182	Composite	Local	None	MARLYVILLE - FONTAINBLEAU	1,000	26	Weak	24.6	24.5	24.6	01/11/2015	22.8	22.5	22.6	Very Poor		2016	PCC - Reconstruction (Minor Collector/Local)	$569,785		
0000053720	2500544	BROADWAY ST	WALMSLEY AVE	BROAD PL	388	1	1,490	Composite	Local	None	MARLYVILLE - FONTAINBLEAU	1,000	26	Weak	26.5	24.4	25.5	01/11/2015	24.5	22.4	23.5	Very Poor		2016	PCC - Reconstruction (Minor Collector/Local)	$718,136		
0000053730	2501422	AUDUBON ST	S CLAIBORNE AVE	MOBILE ST	579	2	1,559	Composite	Local	None	MARLYVILLE - FONTAINBLEAU	1,000	26	Weak	14.5	65.7	40.1	01/12/2015	13.0	62.5	37.8	Very Poor		2016	AC - Mill and Overlay with Base Repairs	$95,913		
0000053740	2500709	AUDUBON ST	MOBILE ST	NELSON ST	358	2	920	Composite	Local	None	MARLYVILLE - FONTAINBLEAU	1,000	26	Weak	18.9	74.1	46.5	01/12/2015	17.3	71.0	44.2	Poor		2016	AC - Mill and Overlay	$37,669		
0000053750	2500718	AUDUBON ST	NELSON ST	FONTAINEBLEAU DR	254	2	670	Composite	Local	None	MARLYVILLE - FONTAINBLEAU	1,000	26	Weak	31.4	73.4	52.4	01/12/2015	29.2	70.3	49.8	Poor		2016	AC - Mill and Overlay	$27,443		
0000053760	2500713	AUDUBON ST	FONTAINEBLEAU DR	WALMSLEY AVE	579	1	1,425	Flexible	Local	None	MARLYVILLE - FONTAINBLEAU	1,000	18	Weak	51.0	67.9	59.5	01/12/2015	46.7	65.0	55.9	Fair		2017	AC - Mill and Overlay	$59,826		
0000053770	2501938	AUDUBON ST	WALMSLEY AVE	PRITCHARD PL	354	1	1,109	Rigid	Local	None	MARLYVILLE - FONTAINBLEAU	1,000	22	Weak	33.3	88.4	60.9	01/12/2015	30.9	86.9	58.9	Fair		2019	PCC - Crack/Joint Sealing	$18,402		
0000053780	2501940	AUDUBON ST	PRITCHARD PL	FIG ST	353	1	1,069	Rigid	Local	None	MARLYVILLE - FONTAINBLEAU	1,000	22	Weak	28.1	89.9	59.0	01/12/2015	26.0	88.4	57.2	Fair		2018	PCC - Crack/Joint Sealing	$17,306		
0000053790	2502058	AUDUBON ST	FIG ST	COLAPISSA ST	353	1	1,058	Rigid	Local	None	MARLYVILLE - FONTAINBLEAU	1,000	22	Weak	29.2	73.1	51.2	01/12/2015	27.0	69.7	48.4	Poor		2016	PCC - Crack/Joint Sealing	$16,303		
0000053800	2501947	AUDUBON ST	COLAPISSA ST	OLEANDER ST	351	1	1,015	Rigid	Local	None	MARLYVILLE - FONTAINBLEAU	1,000	22	Weak	34.4	72.4	53.4	01/12/2015	31.9	69.0	50.5	Poor		2016	PCC - Crack/Joint Sealing	$15,640		
0000053810	2501945	AUDUBON ST	OLEANDER ST	EARHART BLVD	84	1	253	Rigid	Local	None	MARLYVILLE - FONTAINBLEAU	1,000	22	Weak	15.8	85.0	50.4	01/12/2015	14.2	83.0	48.6	Poor		2016	PCC - Crack/Joint Sealing	$3,905		
0000053820	2510006	AUDUBON ST	EARHART BLVD	FORSHEY ST	224	1	686	Flexible	Local	None	GERT TOWN	1,000	18	Weak	16.2	51.3	34.8	01/12/2015	14.2	47.0	30.6	Very Poor		2016	AC - Mill and Overlay with Base Repairs	$42,190		
0000053830	2510187	AUDUBON ST	FORSHEY ST	OLIVE ST	350	1	929	Flexible	Local	None	GERT TOWN	1,000	18	Weak	11.2	27.4	19.3	01/12/2015	8.7	21.5	15.1	Very Poor		2016	AC - Reconstruction (Minor Collector/Local)	$265,798		
0000053840	2510184	AUDUBON ST	OLIVE ST	EDINBURGH ST	354	1	874	Flexible	Local	None	GERT TOWN	1,000	18	Weak	0.6	25.9	13.3	01/12/2015	0.3	20.2	10.3	Very Poor		2016	AC - Reconstruction (Minor Collector/Local)	$250,037		
0000053850	2510194	AUDUBON ST	EDINBURGH ST	AUDUBON CT	274	1	665	Flexible	Local	None	GERT TOWN	1,000	18	Weak	5.2	33.1	19.2	01/12/2015	3.9	26.4	15.2	Very Poor		2016	AC - Reconstruction (Minor Collector/Local)	$190,046		
0000053852	2561418	AUDUBON ST	AUDUBON CT	PALM ST	71	1	228	Flexible	Local	None	GERT TOWN	1,000	18	Weak	9.5	26.1	14.8	01/12/2015	7.4	15.5	11.5	Very Poor		2016	AC - Reconstruction (Minor Collector/Local)	$65,234		
0000053860	2500707	BROADWAY ST	S CLAIBORNE AVE	MOBILE ST	385	1	948	Composite	Major Collector	Local	MARLYVILLE - FONTAINBLEAU	5,000	34	Weak	59.2	97.8	78.5	01/12/2015	55.7	97.2	76.5	Good		2029	AC - Mill and Overlay	$53,526		
0000053870	2500705	BROADWAY ST	MOBILE ST	NELSON ST	352	1	856	Composite	Major Collector	Local	MARLYVILLE - FONTAINBLEAU	5,000	34	Weak	63.0	98.8	80.9	01/12/2015	59.4	98.3	78.9	Good		2030	AC - Mill and Overlay	$49,527		
0000053880	2500211	BROADWAY ST	NELSON ST	FONTAINEBLEAU DR	346	1	885	Composite	Major Collector	Local	MARLYVILLE - FONTAINBLEAU	5,000	34	Weak	59.5	94.0	76.8	01/12/2015	56.0	93.4	74.7	Good		2026	AC - Mill and Overlay	$46,401		
0000053890	2500206	BROADWAY ST	FONTAINEBLEAU DR	BROAD PL	93	1	248	Composite	Local	None	MARLYVILLE - FONTAINBLEAU	1,000	26	Weak	17.1	56.3	36.7	01/12/2015	15.6	53.2	34.4	Very Poor		2016	AC - Mill and Overlay with Base Repairs	$15,123		
0000053900	2500710	BROADWAY ST	BROAD PL	BROAD PL	72	1	293	Composite	Local	None	MARLYVILLE - FONTAINBLEAU	1,000	26	Weak	29.8	11.2	20.5	01/12/2015	27.8	9.7	18.8	Very Poor		2016	PCC - Reconstruction (Minor Collector/Local)	$141,014		
0000053910	2500204	BROADWAY ST	BROAD PL	FONTAINEBLEAU DR	93	1	240	Composite	Local	None	MARLYVILLE - FONTAINBLEAU	1,000	26	Weak	37.5	56.7	47.1	01/12/2015	35.2	53.6	44.4	Poor		2016	AC - Mill and Overlay	$9,848		
0000053920	2500210	BROADWAY ST	FONTAINEBLEAU DR	NELSON ST	345	1	843	Composite	Major Collector	Local	MARLYVILLE - FONTAINBLEAU	5,000	34	Weak	58.4	98.3	78.4	01/12/2015	54.9	97.7	76.3	Good		2029	AC - Mill and Overlay	$47,617		
0000053930	2500703	BROADWAY ST	NELSON ST	MOBILE ST	353	1	943	Composite	Major Collector	Local	MARLYVILLE - FONTAINBLEAU	5,000	34	Weak	59.5	89.8	74.7	01/12/2015	56.0	88.3	72.2	Good		2023	AC - Mill and Overlay	$45,891		
0000053940	2500525	BROADWAY ST	MOBILE ST	S CLAIBORNE AVE	363	1	940	Composite	Major Collector	Local	MARLYVILLE - FONTAINBLEAU	5,000	34	Weak	38.7	94.6	66.7	01/12/2015	36.2	93.8	65.0	Fair		2023	AC - Mill and Overlay	$45,755		
0000053950	2561477	AUDUBON BLVD	S CLAIBORNE AVE	FONTAINEBLEAU DR	1,392	1	2,946	Composite	Local	None	MARLYVILLE - FONTAINBLEAU	1,000	26	Weak	14.5	11.4	13.0	01/11/2015	13.0	9.9	11.5	Very Poor		2016	PCC - Reconstruction (Minor Collector/Local)	$1,420,205		
0000053960	2560412	AUDUBON BLVD	FONTAINEBLEAU DR	WALMSLEY AVE	666	1	1,389	Flexible	Local	None	MARLYVILLE - FONTAINBLEAU	1,000	18	Weak	26.8	27.8	27.3	01/11/2015	21.0	21.9	21.5	Very Poor		2016	AC - Reconstruction (Minor Collector/Local)	$397,219		
0000053970	2560410	AUDUBON BLVD	WALMSLEY AVE	FONTAINEBLEAU DR	674	1	1,350	Flexible	Local	None	MARLYVILLE - FONTAINBLEAU	1,000	18	Weak	27.4	6.8	17.1	01/11/2015	21.5	5.3	13.4	Very Poor		2016	AC - Reconstruction (Minor Collector/Local)	$386,130		
0000053980	2500264	AUDUBON BLVD	FONTAINEBLEAU DR	S CLAIBORNE AVE	1,356	1	2,738	Composite	Local	None	MARLYVILLE - FONTAINBLEAU	1,000	26	Weak	11.0	21.0	16.0	01/11/2015	9.5	19.3	14.4	Very Poor		2016	PCC - Reconstruction (Minor Collector/Local)	$1,319,572		
0000053990	2561469	VERSAILLES BLVD	S CLAIBORNE AVE	FONTAINEBLEAU DR	1,758	1	4,295	Flexible	Local	None	MARLYVILLE - FONTAINBLEAU	1,000	18	Weak	40.1	76.5	58.3	01/11/2015	34.0	74.2	54.1	Poor		2016	AC - Mill and Overlay	$175,933		
0000054000	2502203	VERSAILLES BLVD	FONTAINEBLEAU DR	WALMSLEY AVE	616	2	2,055	Composite	Local	None	MARLYVILLE - FONTAINBLEAU	1,000	26	Weak	14.2	22.7	18.5	01/11/2015	12.7	20.8	16.8	Very Poor		2016	PCC - Reconstruction (Minor Collector/Local)	$990,684		
0000054010	2502202	VERSAILLES BLVD	WALMSLEY AVE	PRITCHARD PL	385	2	1,045	Composite	Local	None	MARLYVILLE - FONTAINBLEAU	1,000	26	Weak	1.3	8.0	4.7	01/11/2015	0.0	6.5	3.3	Failure		2016	PCC - Reconstruction (Minor Collector/Local)	$503,750		
0000054020	2560413	VERSAILLES BLVD	FONTAINEBLEAU DR	S CLAIBORNE AVE	1,704	1	4,478	Flexible	Local	None	MARLYVILLE - FONTAINBLEAU	1,000	18	Weak	41.7	75.3	58.5	01/11/2015	36.0	72.9	54.5	Poor		2016	AC - Mill and Overlay	$183,405		
0000054030	2501443	CALHOUN ST	S CLAIBORNE AVE	S MIRO ST	169	2	699	Composite	Local	None	MARLYVILLE - FONTAINBLEAU	1,000	26	Weak	18.6	81.8	50.2	01/11/2015	17.0	79.4	48.2	Poor		2016	AC - Mill and Overlay	$28,612		
0000054040	2501440	CALHOUN ST	S MIRO ST	S TONTI ST	338	2	1,335	Composite	Local	None	MARLYVILLE - FONTAINBLEAU	1,000	26	Weak	37.3	67.6	52.5	01/11/2015	34.9	64.4	49.7	Poor		2016	AC - Mill and Overlay	$54,685		
0000054050	2501441	CALHOUN ST	S TONTI ST	S ROCHEBLAVE ST	341	2	1,264	Composite	Local	None	MARLYVILLE - FONTAINBLEAU	1,000	26	Weak	3.1	58.3	30.7	01/11/2015	1.6	55.1	28.4	Very Poor		2016	AC - Mill and Overlay with Base Repairs	$77,775		
0000054060	2501426	CALHOUN ST	S ROCHEBLAVE ST	YORK ST	339	2	933	Composite	Local	None	MARLYVILLE - FONTAINBLEAU	1,000	26	Weak	3.4	42.2	22.8	01/11/2015	1.9	39.9	20.9	Very Poor		2016	PCC - Reconstruction (Minor Collector/Local)	$449,872		
0000054070	2502733	CALHOUN ST	YORK ST	MC KENNA ST	339	2	975	Composite	Local	None	MARLYVILLE - FONTAINBLEAU	1,000	26	Weak	0.4	43.2	21.8	01/11/2015	0.0	40.8	20.4	Very Poor		2016	PCC - Reconstruction (Minor Collector/Local)	$470,063		
0000054080	2502725	CALHOUN ST	MC KENNA ST	HEWES ST	341	2	961	Composite	Local	None	MARLYVILLE - FONTAINBLEAU	1,000	26	Weak	3.1	47.3	25.2	01/11/2015	1.6	44.6	23.1	Very Poor		2016	PCC - Reconstruction (Minor Collector/Local)	$463,315		
0000054090	2502728	CALHOUN ST	HEWES ST	FONTAINEBLEAU DR	298	2	890	Composite	Local	None	MARLYVILLE - FONTAINBLEAU	1,000	26	Weak	6.1	37.7	21.9	01/11/2015	4.6	35.4	20.0	Very Poor		2016	PCC - Reconstruction (Minor Collector/Local)	$429,146		

DRAFT

Appendix A RoadMatrix Section Attributes

															Field Measured Conditions				2016 Predicted Conditions									
SectionID	SEGMENTID	Street	From	To	Length (ft)	Lanes	Area (yd^2)	Pavement Type	Functional Class	FHWA Route	Neighborhood	AADT	EGT	Subgrade Strength	RCI	SDI	PCI	PCI Date	RCIYr1	SDIYr1	PCIYr1	PCI Class	Destroyed Road	Need Year (Adjusted)	Need Recommended Rehab (PCI Trigger)	Need Cost (PCI Trigger)	Last Rehab	Last Rehab Date
0000054100	2502075	CALHOUN ST	FONTAINEBLEAU DR	GENERAL PERSHING ST	332	2	858	Flexible	Local	None	MARLYVILLE - FONTAINBLEAU	1,000	18	Weak	16.2	49.3	32.8	01/11/2015	12.8	44.8	28.8	Very Poor		2016	AC - Mill and Overlay with Base Repairs	$52,773		
0000054110	2502074	GENERAL PERSHING ST	CALHOUN ST	PANAMA CT	179	2	510	Flexible	Local	None	MARLYVILLE - FONTAINBLEAU	1,000	18	Weak	30.8	38.6	34.7	01/11/2015	24.5	32.3	28.4	Very Poor		2016	AC - Mill and Overlay with Base Repairs	$31,388		
0000054120	2502070	PANAMA CT	GENERAL PERSHING ST	WALMSLEY AVE	265	2	667	Flexible	Local	None	MARLYVILLE - FONTAINBLEAU	1,000	18	Weak	4.0	18.9	11.5	01/11/2015	3.0	14.7	8.9	Failure		2016	AC - Reconstruction (Minor Collector/Local)	$190,714		
0000054130	2502076	PANAMA CT	WALMSLEY AVE	PRITCHARD PL	404	2	886	Flexible	Local	None	MARLYVILLE - FONTAINBLEAU	1,000	18	Weak	4.3	30.9	17.6	01/11/2015	3.2	24.5	13.9	Very Poor		2016	AC - Reconstruction (Minor Collector/Local)	$253,406		
0000054140	2502062	PANAMA CT	PRITCHARD PL	GRAPE ST	333	2	786	Flexible	Local	None	MARLYVILLE - FONTAINBLEAU	1,000	18	Weak	10.6	36.3	23.5	01/11/2015	8.3	29.6	19.0	Very Poor		2016	AC - Reconstruction (Minor Collector/Local)	$224,840		
0000054150	2502064	PANAMA CT	GRAPE ST	BREEDLOVE ST	344	2	771	Flexible	Local	None	MARLYVILLE - FONTAINBLEAU	1,000	18	Weak	1.0	49.5	25.3	01/11/2015	0.6	45.0	22.8	Very Poor		2016	AC - Reconstruction (Minor Collector/Local)	$220,360		
0000054160	2502065	BREEDLOVE ST	PANAMA CT	CUL-DE-SAC	61		0	Unknown/Undefined	Local	None	MARLYVILLE - FONTAINBLEAU	1,000		Weak								No Data						
0000054170	2502724	HEWES ST	DEAD END	CALHOUN ST	122	2	315	Flexible	Local	None	MARLYVILLE - FONTAINBLEAU	1,000	18	Weak	18.4	29.8	24.1	01/11/2015	14.4	23.6	19.0	Very Poor		2016	AC - Reconstruction (Minor Collector/Local)	$90,019		
0000054180	2502723	HEWES ST	CALHOUN ST	DEAD END	243	2	617	Flexible	Local	None	MARLYVILLE - FONTAINBLEAU	1,000	18	Weak	8.3	22.2	15.3	01/11/2015	6.5	17.1	11.8	Very Poor		2016	AC - Reconstruction (Minor Collector/Local)	$176,447		
0000054190	2502734	MC KENNA ST	DEAD END	CALHOUN ST	168	2	502	Flexible	Local	None	MARLYVILLE - FONTAINBLEAU	1,000	18	Weak	15.8	20.7	18.3	01/11/2015	12.4	15.9	14.2	Very Poor		2016	AC - Reconstruction (Minor Collector/Local)	$143,496		
0000054200	2501828	MC KENNA ST	CALHOUN ST	DEAD END	197	2	489	Flexible	Local	None	MARLYVILLE - FONTAINBLEAU	1,000	18	Weak	6.7	29.6	18.2	01/11/2015	5.2	23.5	14.4	Very Poor		2016	AC - Reconstruction (Minor Collector/Local)	$139,905		
0000054210	2501427	YORK ST	DEAD END	CALHOUN ST	201	2	522	Flexible	Local	None	MARLYVILLE - FONTAINBLEAU	1,000	18	Weak	13.7	15.0	11.9	01/11/2015	10.6	7.8	9.2	Failure		2016	AC - Reconstruction (Minor Collector/Local)	$149,184		
0000054220	2501425	YORK ST	CALHOUN ST	DEAD END	186	2	481	Flexible	Local	None	MARLYVILLE - FONTAINBLEAU	1,000	18	Weak	10.8	11.4	11.1	01/11/2015	8.4	8.9	8.7	Failure		2016	AC - Reconstruction (Minor Collector/Local)	$137,459		
0000054230	2501442	S ROCHEBLAVE ST	DEAD END	CALHOUN ST	238	2	694	Rigid	Local	None	MARLYVILLE - FONTAINBLEAU	1,000	22	Weak	30.6	76.7	53.7	01/11/2015	28.3	73.5	50.9	Poor		2016	PCC - Crack/Joint Sealing	$10,686		
0000054240	2501437	S ROCHEBLAVE ST	CALHOUN ST	DEAD END	191	2	513	Flexible	Local	None	MARLYVILLE - FONTAINBLEAU	1,000	18	Weak	26.1	41.4	33.8	01/11/2015	20.4	35.6	28.0	Very Poor		2016	AC - Mill and Overlay with Base Repairs	$31,586		
0000054250	2501439	S TONTI ST	DEAD END	CALHOUN ST	261	2	656	Flexible	Local	None	MARLYVILLE - FONTAINBLEAU	1,000	18	Weak	37.2	83.2	60.2	01/11/2015	30.7	81.2	56.0	Fair		2017	AC - Mill and Overlay	$27,527		
0000054260	2501438	S TONTI ST	CALHOUN ST	DEAD END	214	2	620	Flexible	Local	None	MARLYVILLE - FONTAINBLEAU	1,000	18	Weak	39.8	85.2	62.5	01/11/2015	33.7	83.4	58.6	Fair		2017	AC - Mill and Overlay	$26,034		
0000054270	2501444	S MIRO ST	DEAD END	CALHOUN ST	298	2	1,042	Flexible	Local	None	MARLYVILLE - FONTAINBLEAU	1,000	18	Weak	26.6	31.5	29.1	01/11/2015	20.8	25.0	22.9	Very Poor		2016	AC - Reconstruction (Minor Collector/Local)	$297,891		
0000054280	2501435	S MIRO ST	CALHOUN ST	S CLAIBORNE AVE	169	2	478	Flexible	Local	None	MARLYVILLE - FONTAINBLEAU	1,000	18	Weak	5.7	29.5	17.6	01/11/2015	4.4	23.3	13.9	Very Poor		2016	AC - Reconstruction (Minor Collector/Local)	$136,823		
0000054290	2502757	STATE STREET DR	S CLAIBORNE AVE	S TONTI ST	956	2	2,800	Flexible	Local	None	MARLYVILLE - FONTAINBLEAU	1,000	18	Weak	1.8	5.0	3.4	01/12/2015	1.2	3.8	2.5	Failure		2016	AC - Reconstruction (Minor Collector/Local)	$800,730		
0000054300	2506711	STATE STREET DR	S TONTI ST	FONTAINEBLEAU DR	1,719	2	5,146	Flexible	Local	None	MARLYVILLE - FONTAINBLEAU	1,000	18	Weak	13.0	0.0	6.5	01/12/2015	10.0	0.0	5.0	Failure		2016	AC - Reconstruction (Minor Collector/Local)	$1,471,500		
0000054310	2501978	STATE STREET DR	FONTAINEBLEAU DR	WALMSLEY AVE	602	1	1,537	Composite	Local	None	MARLYVILLE - FONTAINBLEAU	1,000	26	Weak	5.8	23.5	14.7	01/12/2015	4.3	21.5	12.9	Very Poor		2016	PCC - Reconstruction (Minor Collector/Local)	$740,897		
0000054320	2502078	STATE STREET DR	WALMSLEY AVE	PRITCHARD PL	434	1	1,314	Composite	Local	None	MARLYVILLE - FONTAINBLEAU	1,000	26	Weak	3.2	20.5	11.9	01/12/2015	1.7	18.8	10.3	Very Poor		2016	PCC - Reconstruction (Minor Collector/Local)	$633,410		
0000054330	2502079	STATE STREET DR	PRITCHARD PL	GRAPE ST	266	1	780	Composite	Local	None	MARLYVILLE - FONTAINBLEAU	1,000	26	Weak	36.0	67.3	51.7	01/12/2015	33.6	64.1	48.9	Poor		2016	AC - Mill and Overlay	$31,934		
0000054340	2501529	STATE STREET DR	GRAPE ST	PAVE CHANGE	349	1	992	Composite	Local	None	MARLYVILLE - FONTAINBLEAU	1,000	26	Weak	10.1	25.1	17.6	01/12/2015	8.6	23.1	15.9	Very Poor		2016	PCC - Reconstruction (Minor Collector/Local)	$478,097		
0000054345	12501529	STATE STREET DR	PAVE CHANGE	DART ST	309	1	878	Rigid	Local	None	MARLYVILLE - FONTAINBLEAU	1,000	26	Weak	24.1	45.5	34.8	01/12/2015	22.1	42.9	32.5	Very Poor		2016	PCC - Full Depth Slab Repair	$67,486		
0000054350	2501526	STATE STREET DR	DART ST	EARHART BLVD	231	1	668	Rigid	Local	None	MARLYVILLE - FONTAINBLEAU	1,000	22	Weak	23.7	72.7	48.2	01/12/2015	21.6	69.3	45.5	Poor		2016	PCC - Crack/Joint Sealing	$10,289		
0000054360	2510264	BLOOMINGDALE CT	EARHART BLVD	THALIA ST	149	1	267	Rigid	Local	None	GERT TOWN	1,000	22	Weak	24.1	73.8	49.0	01/12/2015	22.0	70.4	46.2	Poor		2016	PCC - Crack/Joint Sealing	$4,108		
0000054370	2510262	AUDUBON CT	DEAD END	THALIA ST	92	2	128	Flexible	Local	None	GERT TOWN	1,000	18	Weak	32.0	64.5	48.3	01/12/2015	25.5	61.5	43.5	Poor		2016	AC - Mill and Overlay	$5,261		
0000054380	2509959	AUDUBON CT	THALIA ST	FORSHEY ST	61	2	126	Flexible	Local	None	GERT TOWN	1,000	18	Weak	37.5	73.3	55.4	01/12/2015	31.0	70.8	50.9	Poor		2016	AC - Mill and Overlay	$5,147		
0000054390	2510190	AUDUBON CT	FORSHEY ST	OLIVE ST	361	1	584	Flexible	Local	None	GERT TOWN	1,000	18	Weak	11.1	49.6	30.4	01/12/2015	8.7	45.1	26.9	Very Poor		2016	AC - Mill and Overlay with Base Repairs	$35,934		
0000054400	2510185	AUDUBON CT	OLIVE ST	EDINBURGH ST	365	1	588	Flexible	Local	None	GERT TOWN	1,000	18	Weak	23.5	25.7	24.6	01/12/2015	18.2	20.1	19.2	Very Poor		2016	AC - Reconstruction (Minor Collector/Local)	$168,185		
0000054410	2510067	AUDUBON CT	EDINBURGH ST	AUDUBON ST	298	1	430	Flexible	Local	None	GERT TOWN	1,000	18	Weak	12.1	29.6	20.9	01/12/2015	9.4	23.5	16.5	Very Poor		2016	AC - Reconstruction (Minor Collector/Local)	$123,001		
0000054420	2510195	BLOOMINGDALE CT	CLIO ST	ERATO ST	369	1	591	Flexible	Local	None	GERT TOWN	1,000	18	Weak	14.4	45.8	30.1	01/12/2015	11.2	41.2	26.2	Very Poor		2016	AC - Mill and Overlay with Base Repairs	$36,378		
0000054430	2510192	BLOOMINGDALE CT	ERATO ST	THALIA ST	419	1	695	Flexible	Local	None	GERT TOWN	1,000	18	Weak	11.8	50.1	31.0	01/12/2015	9.2	45.7	27.5	Very Poor		2016	AC - Mill and Overlay with Base Repairs	$42,771		
0000054440	2510230	S TELEMACHUS ST	THALIA ST	ERATO ST	400	2	1,102	Flexible	Local	None	GERT TOWN	1,000	18	Weak	4.9	12.4	8.7	01/12/2015	3.7	9.6	6.7	Failure		2016	AC - Reconstruction (Minor Collector/Local)	$315,081		
0000054450	2510197	S TELEMACHUS ST	ERATO ST	CLIO ST	330	2	1,240	Flexible	Local	None	GERT TOWN	1,000	18	Weak	1.1	2.9	2.0	01/12/2015	0.7	2.2	1.5	Failure		2016	AC - Reconstruction (Minor Collector/Local)	$354,482		
0000054460	2512468	S TELEMACHUS ST	CLIO ST	CALLIOPE ST	327	2	1,244	Flexible	Local	None	GERT TOWN	1,000	18	Weak	21.1	37.5	29.3	01/12/2015	16.2	31.0	23.6	Very Poor		2016	AC - Reconstruction (Minor Collector/Local)	$355,658		
0000054470	2510231	S GENOIS ST	THALIA ST	ERATO ST	358	2	977	Flexible	Local	None	GERT TOWN	1,000	18	Weak	12.9	26.5	19.7	01/12/2015	10.0	20.8	15.4	Very Poor		2016	AC - Reconstruction (Minor Collector/Local)	$279,270		
0000054480	2509957	S GENOIS ST	ERATO ST	CLIO ST	373	2	1,042	Flexible	Local	None	GERT TOWN	1,000	18	Weak	23.3	41.3	32.3	01/12/2015	18.0	35.5	26.8	Very Poor		2016	AC - Mill and Overlay with Base Repairs	$64,108		
0000054490	2510306	S GENOIS ST	CLIO ST	CALLIOPE ST	312	2	917	Flexible	Local	None	GERT TOWN	1,000	18	Weak	25.4	1.2	13.3	01/12/2015	19.8	0.7	10.3	Very Poor		2016	AC - Reconstruction (Minor Collector/Local)	$262,112		
0000054500	2510308	S GENOIS ST	CALLIOPE ST	WASHINGTON AVE	34	2	175	Flexible	Local	None	GERT TOWN	1,000	18	Weak	15.8	21.0	18.4	01/12/2015	12.4	16.1	14.3	Very Poor		2016	AC - Reconstruction (Minor Collector/Local)	$49,982		
0000054510	2512440	CALLIOPE ST	S GENOIS ST	S TELEMACHUS ST	218	2	562	Flexible	Local	None	GERT TOWN	1,000	18	Weak	12.2	6.8	9.5	01/12/2015	9.5	5.3	7.4	Failure		2016	AC - Reconstruction (Minor Collector/Local)	$160,718		
0000054520	2510315	S CLARK ST	ERATO ST	CLIO ST	366	2	1,184	Rigid	Local	None	GERT TOWN	1,000	22	Weak	29.3	36.6	33.0	01/12/2015	27.1	34.1	30.6	Very Poor		2016	PCC - Full Depth Slab Repair	$90,967		
0000054530	2510313	S CLARK ST	CLIO ST	WASHINGTON AVE	124	2	457	Rigid	Local	None	GERT TOWN	1,000	22	Weak	32.3	64.7	48.5	01/12/2015	29.9	61.0	45.5	Poor		2016	PCC - Crack/Joint Sealing	$7,040		
0000054540	2501523	COLLEGE CT	EARHART BLVD	GRAPE ST	851	1	1,784	Flexible	Local	None	MARLYVILLE - FONTAINBLEAU	1,000	18	Weak	24.5	80.5	52.5	01/11/2015	19.0	78.5	48.8	Poor		2016	AC - Mill and Overlay	$73,080		
0000054550	2502061	COLLEGE CT	GRAPE ST	PRITCHARD PL	347	1	611	Flexible	Local	None	MARLYVILLE - FONTAINBLEAU	1,000	18	Weak	39.8	61.5	50.7	01/11/2015	33.7	58.2	46.0	Poor		2016	AC - Mill and Overlay	$25,044		
0000054560	2502896	MELODIA CT	S CLAIBORNE AVE	S JOHNSON ST	247	2	448	Flexible	Local	None	MARLYVILLE - FONTAINBLEAU	1,000	18	Weak	5.5	15.7	10.6	01/13/2015	4.2	12.3	8.3	Failure		2016	AC - Reconstruction (Minor Collector/Local)	$128,021		
0000054570	2502759	VINCENNES PL	S MIRO ST	S TONTI ST	341	2	795	Flexible	Local	None	MARLYVILLE - FONTAINBLEAU	1,000	18	Weak	24.5	53.8	39.2	01/12/2015	19.0	49.9	34.5	Very Poor		2016	AC - Mill and Overlay with Base Repairs	$48,910		
0000054580	2502755	VINCENNES PL	S TONTI ST	S ROCHEBLAVE ST	341	2	680	Flexible	Local	None	MARLYVILLE - FONTAINBLEAU	1,000	18	Weak	6.4	53.7	30.1	01/12/2015	5.0	49.8	27.4	Very Poor		2016	AC - Mill and Overlay with Base Repairs	$41,868		
0000054590	2502746	VINCENNES PL	S ROCHEBLAVE ST	MC KENNA ST	681	2	1,857	Flexible	Local	None	MARLYVILLE - FONTAINBLEAU	1,000	18	Weak	0.1	51.7	25.9	01/12/2015	0.1	47.5	23.8	Very Poor		2016	AC - Reconstruction (Minor Collector/Local)	$531,024		

Draft

Appendix A RoadMatrix Section Attributes

															Field Measured Conditions				2016 Predicted Conditions									
SectionID	SEGMENTID	Street	From	To	Length (ft)	Lanes	Area (yd^2)	Pavement Type	Functional Class	FHWA Route	Neighborhood	AADT	EGT	Subgrade Strength	RCI	SDI	PCI	PCI Date	RCIYr1	SDIYr1	PCIYr1	PCI Class	Destroyed Road	Need Year (Adjusted)	Need Recommended Rehab (PCI Trigger)	Need Cost (PCI Trigger)	Last Rehab	Last Rehab Date
0000054600	2502743	VINCENNES PL	MC KENNA ST	HEWES ST	340	2	1,042	Flexible	Local	None	MARLYVILLE - FONTAINBLEAU	1,000	18	Weak	0.4	40.5	20.5	01/12/2015	0.2	34.5	17.4	Very Poor		2016	AC - Reconstruction (Minor Collector/Local)	$298,081		
0000054610	2502738	VINCENNES PL	HEWES ST	FONTAINEBLEAU DR	341	2	776	Flexible	Local	None	MARLYVILLE - FONTAINBLEAU	1,000	18	Weak	0.7	38.5	19.6	01/12/2015	0.4	32.2	16.3	Very Poor		2016	AC - Reconstruction (Minor Collector/Local)	$221,789		
0000054620	2501522	VINCENNES PL	FONTAINEBLEAU DR	WALMSLEY AVE	631	2	1,735	Composite	Local	None	MARLYVILLE - FONTAINBLEAU	1,000	26	Weak	14.7	66.1	40.4	01/12/2015	13.2	62.8	38.0	Very Poor		2016	AC - Mill and Overlay with Base Repairs	$106,729		
0000054630	2501971	VINCENNES PL	WALMSLEY AVE	GRAPE ST	679	2	1,784	Composite	Local	None	MARLYVILLE - FONTAINBLEAU	1,000	26	Weak	17.1	70.5	43.8	01/12/2015	15.6	67.4	41.5	Poor		2016	AC - Mill and Overlay	$73,080		
0000054640	2501532	VINCENNES PL	GRAPE ST	DART ST	683	2	1,845	Composite	Local	None	MARLYVILLE - FONTAINBLEAU	1,000	26	Weak	16.8	71.2	44.0	01/12/2015	15.3	68.1	41.7	Poor		2016	AC - Mill and Overlay	$75,565		
0000054650	2501527	MARTIN LUTHER KING BLVD	EARHART BLVD	S JEFFERSON DAVIS PKWY	371	1	1,058	Composite	Local	None	GERT TOWN	1,000	26	Weak	37.2	25.5	31.4	01/12/2015	34.9	23.5	29.2	Very Poor		2016	AC - Mill and Overlay with Base Repairs	$65,086		
0000054660	2530198	DART ST	VENDOME PL	VENDOME PL	87	2	254	Composite	Local	None	MARLYVILLE - FONTAINBLEAU	1,000	26	Weak	65.6	100.0	82.8	01/12/2015	62.3	99.4	80.9	Good		2033	AC - Mill and Overlay	$15,823		
0000054670	2501531	DART ST	VENDOME PL	VINCENNES PL	448	2	1,366	Rigid	Local	None	MARLYVILLE - FONTAINBLEAU	1,000	22	Weak	21.8	74.5	48.2	01/12/2015	19.8	71.2	45.5	Poor		2016	PCC - Crack/Joint Sealing	$21,043		
0000054680	2501530	DART ST	VINCENNES PL	STATE STREET DR	174	2	534	Rigid	Local	None	MARLYVILLE - FONTAINBLEAU	1,000	22	Weak	34.2	73.6	53.9	01/12/2015	31.8	70.2	51.0	Poor		2016	PCC - Crack/Joint Sealing	$8,227		
0000054690	2530196	VENDOME PL	VENDOME PL	DART ST	118	2	362	Composite	Local	None	MARLYVILLE - FONTAINBLEAU	1,000	26	Weak	65.6	100.0	82.8	01/12/2015	62.3	99.4	80.9	Good		2033	AC - Mill and Overlay	$22,568		
0000054700	2502890	NASHVILLE AVE	S CLAIBORNE AVE	S JOHNSON ST	348	1	1,264	Composite	Major Collector	Local	MARLYVILLE - FONTAINBLEAU	5,000	34	Weak	52.0	94.5	73.3	01/12/2015	49.1	93.7	71.4	Good		2026	AC - Mill and Overlay	$66,296		
0000054710	2502892	NASHVILLE AVE	S JOHNSON ST	S GALVEZ ST	342	1	1,093	Composite	Major Collector	Local	MARLYVILLE - FONTAINBLEAU	5,000	34	Weak	92.5	100.0	96.3	01/12/2015	91.8	99.4	95.6	Excellent		2038				
0000054720	2502767	NASHVILLE AVE	S GALVEZ ST	S MIRO ST	339	1	1,084	Composite	Major Collector	Local	MARLYVILLE - FONTAINBLEAU	5,000	34	Weak	100.0	100.0	100.0	01/12/2015	99.4	99.4	99.4	Excellent		2043				
0000054730	2502778	NASHVILLE AVE	S MIRO ST	S TONTI ST	325	1	1,039	Composite	Major Collector	Local	MARLYVILLE - FONTAINBLEAU	5,000	34	Weak	93.8	100.0	96.9	01/12/2015	93.3	99.4	96.4	Excellent		2039				
0000054740	2502545	NASHVILLE AVE	S TONTI ST	S ROCHEBLAVE ST	340	1	1,137	Composite	Major Collector	Local	MARLYVILLE - FONTAINBLEAU	5,000	34	Weak	100.0	100.0	100.0	01/12/2015	99.4	99.4	99.4	Excellent		2043				
0000054750	2502770	NASHVILLE AVE	S ROCHEBLAVE ST	YORK ST	341	1	1,103	Composite	Major Collector	Local	MARLYVILLE - FONTAINBLEAU	5,000	34	Weak	86.1	100.0	93.1	01/12/2015	84.4	99.4	91.9	Excellent		2036				
0000054760	2502753	NASHVILLE AVE	YORK ST	MC KENNA ST	344	1	1,136	Composite	Major Collector	Local	MARLYVILLE - FONTAINBLEAU	5,000	34	Weak	96.1	100.0	98.1	01/12/2015	95.4	99.4	97.4	Excellent		2040				
0000054770	2502751	NASHVILLE AVE	MC KENNA ST	HEWES ST	344	1	1,089	Composite	Major Collector	Local	BROADMOOR	5,000	34	Weak	100.0	100.0	100.0	01/12/2015	99.4	99.4	99.4	Excellent		2043				
0000054780	2502788	NASHVILLE AVE	HEWES ST	FONTAINEBLEAU DR	352	1	1,119	Composite	Major Collector	Local	MARLYVILLE - FONTAINBLEAU	5,000	34	Weak	91.6	93.6	92.6	01/12/2015	90.8	93.1	92.0	Excellent		2032	AC - Mill and Overlay	$68,040		
0000054790	2502741	NASHVILLE AVE	FONTAINEBLEAU DR	HEWES ST	347	1	1,102	Composite	Major Collector	Local	MARLYVILLE - FONTAINBLEAU	5,000	34	Weak	84.9	94.5	89.7	01/12/2015	82.9	93.7	88.3	Excellent		2030	AC - Mill and Overlay	$63,796		
0000054800	2502749	NASHVILLE AVE	HEWES ST	MC KENNA ST	342	1	1,118	Composite	Major Collector	Local	MARLYVILLE - FONTAINBLEAU	5,000	34	Weak	98.4	100.0	99.2	01/12/2015	97.8	99.4	98.6	Excellent		2042				
0000054810	2502748	NASHVILLE AVE	MC KENNA ST	YORK ST	354	1	1,143	Composite	Major Collector	Local	MARLYVILLE - FONTAINBLEAU	5,000	34	Weak	97.5	97.9	97.6	01/12/2015	96.8	97.3	97.1	Excellent		2039				
0000054820	2502769	NASHVILLE AVE	YORK ST	S ROCHEBLAVE ST	323	1	1,052	Composite	Major Collector	Local	MARLYVILLE - FONTAINBLEAU	5,000	34	Weak	96.9	97.9	97.4	01/12/2015	96.4	97.3	96.9	Excellent		2039				
0000054830	2502772	NASHVILLE AVE	S ROCHEBLAVE ST	S TONTI ST	345	1	1,110	Composite	Major Collector	Local	MARLYVILLE - FONTAINBLEAU	5,000	34	Weak	94.5	96.6	95.6	01/12/2015	93.7	96.0	94.9	Excellent		2036				
0000054840	2502762	NASHVILLE AVE	S TONTI ST	S MIRO ST	335	1	1,091	Composite	Major Collector	Local	MARLYVILLE - FONTAINBLEAU	5,000	34	Weak	100.0	97.2	98.6	01/12/2015	99.4	96.7	98.1	Excellent		2041				
0000054850	2502765	NASHVILLE AVE	S MIRO ST	S GALVEZ ST	339	1	1,130	Composite	Major Collector	Local	MARLYVILLE - FONTAINBLEAU	5,000	34	Weak	95.4	97.9	96.7	01/12/2015	94.6	97.3	96.0	Excellent		2038				
0000054860	2502886	NASHVILLE AVE	S GALVEZ ST	S JOHNSON ST	343	1	1,157	Composite	Major Collector	Local	MARLYVILLE - FONTAINBLEAU	5,000	34	Weak	88.7	96.3	92.5	01/12/2015	87.2	95.6	91.4	Excellent		2033	AC - Mill and Overlay	$72,088		
0000054870	2502889	NASHVILLE AVE	S JOHNSON ST	S CLAIBORNE AVE	337	1	1,057	Composite	Major Collector	Local	MARLYVILLE - FONTAINBLEAU	5,000	34	Weak	87.6	92.8	90.2	01/12/2015	86.1	92.1	89.1	Excellent		2030	AC - Mill and Overlay	$61,154		
0000054880	2502906	JOSEPH ST	S CLAIBORNE AVE	S JOHNSON ST	379	1	784	Composite	Local	None	MARLYVILLE - FONTAINBLEAU	1,000	26	Weak	6.5	16.6	11.6	01/13/2015	5.0	15.1	10.1	Very Poor		2016	PCC - Reconstruction (Minor Collector/Local)	$377,732		
0000054890	2502894	JOSEPH ST	S JOHNSON ST	S GALVEZ ST	339	2	570	Composite	Local	None	MARLYVILLE - FONTAINBLEAU	1,000	26	Weak	15.7	23.9	19.8	01/13/2015	14.2	21.9	18.1	Very Poor		2016	PCC - Reconstruction (Minor Collector/Local)	$274,529		
0000054900	2502782	JOSEPH ST	S GALVEZ ST	S MIRO ST	344	2	575	Composite	Local	None	MARLYVILLE - FONTAINBLEAU	1,000	26	Weak	1.1	32.4	16.8	01/13/2015	0.0	30.1	15.1	Very Poor		2016	PCC - Reconstruction (Minor Collector/Local)	$277,261		
0000054910	2502780	JOSEPH ST	S MIRO ST	S TONTI ST	332	2	606	Composite	Local	None	MARLYVILLE - FONTAINBLEAU	1,000	26	Weak	5.6	38.7	22.2	01/13/2015	4.1	36.5	20.3	Very Poor		2016	PCC - Reconstruction (Minor Collector/Local)	$291,935		
0000054920	2502773	JOSEPH ST	S TONTI ST	S ROCHEBLAVE ST	340	2	628	Composite	Local	None	MARLYVILLE - FONTAINBLEAU	1,000	26	Weak	16.5	0.0	8.3	01/13/2015	15.0	0.0	7.5	Failure		2016	PCC - Reconstruction (Minor Collector/Local)	$302,646		
0000054930	2502435	OCTAVIA ST	S CLAIBORNE AVE	S PRIEUR ST	154	1	445	Flexible	Local	None	MARLYVILLE - FONTAINBLEAU	1,000	18	Weak	18.7	68.4	43.6	01/13/2015	14.6	65.6	40.1	Poor		2016	AC - Mill and Overlay	$18,213		
0000054940	2502912	OCTAVIA ST	S PRIEUR ST	S JOHNSON ST	359	1	1,014	Flexible	Local	None	MARLYVILLE - FONTAINBLEAU	1,000	18	Weak	14.2	69.0	41.6	01/13/2015	11.1	66.2	38.7	Very Poor		2016	AC - Mill and Overlay with Base Repairs	$62,392		
0000054950	2502908	OCTAVIA ST	S JOHNSON ST	S GALVEZ ST	340	1	958	Flexible	Local	None	MARLYVILLE - FONTAINBLEAU	1,000	18	Weak	29.5	66.8	48.2	01/13/2015	23.3	63.9	43.6	Poor		2016	AC - Mill and Overlay	$39,225		
0000054960	2502910	OCTAVIA ST	S GALVEZ ST	S MIRO ST	340	1	984	Flexible	Local	None	MARLYVILLE - FONTAINBLEAU	1,000	18	Weak	9.3	67.6	38.5	01/13/2015	7.3	64.7	36.0	Very Poor		2016	AC - Mill and Overlay with Base Repairs	$60,533		
0000054970	2502785	OCTAVIA ST	S MIRO ST	S TONTI ST	339	1	961	Flexible	Local	None	MARLYVILLE - FONTAINBLEAU	1,000	18	Weak	10.5	63.9	37.2	01/13/2015	8.2	60.9	34.6	Very Poor		2016	AC - Mill and Overlay with Base Repairs	$59,104		
0000054980	2502776	OCTAVIA ST	S TONTI ST	S ROCHEBLAVE ST	341	1	1,014	Flexible	Local	None	MARLYVILLE - FONTAINBLEAU	1,000	18	Weak	18.3	64.3	41.3	01/13/2015	14.3	61.3	37.8	Very Poor		2016	AC - Mill and Overlay with Base Repairs	$62,385		
0000054990	2502774	OCTAVIA ST	S ROCHEBLAVE ST	YORK ST	340	1	1,003	Composite	Local	None	BROADMOOR	1,000	26	Weak	12.1	65.1	38.6	01/13/2015	10.6	61.8	36.2	Very Poor		2016	AC - Mill and Overlay with Base Repairs	$61,736		
0000055000	2502807	OCTAVIA ST	YORK ST	MC KENNA ST	342	1	998	Composite	Local	None	BROADMOOR	1,000	26	Weak	5.6	63.8	34.7	01/13/2015	4.1	60.5	32.3	Very Poor		2016	AC - Mill and Overlay with Base Repairs	$61,421		
0000055010	2502805	OCTAVIA ST	MC KENNA ST	JENA ST & HEWES ST	338	1	1,014	Composite	Local	None	BROADMOOR	1,000	26	Weak	24.3	62.1	43.2	01/13/2015	22.3	58.9	40.6	Poor		2016	AC - Mill and Overlay	$41,519		
0000055020	2502274	OCTAVIA ST	JENA ST & HEWES ST	FONTAINEBLEAU DR	336	1	991	Flexible	Local	None	BROADMOOR	1,000	18	Weak	4.5	57.6	31.1	01/13/2015	3.4	53.9	28.7	Very Poor		2016	AC - Mill and Overlay with Base Repairs	$60,991		
0000055030	2506136	OCTAVIA ST	FONTAINEBLEAU DR	GENERAL PERSHING ST	296	2	1,182	Flexible	Major Collector	Local	MARLYVILLE - FONTAINBLEAU	5,000	30	Weak	41.3	69.3	55.3	01/13/2015	35.5	66.5	51.0	Poor		2016	AC - Mill and Overlay	$48,414		
0000055040	2530182	OCTAVIA ST	GENERAL PERSHING ST	WALMSLEY AVE & S JEFFERSON DAVIS PKWY	342	2	1,399	Flexible	Major Collector	Local	MARLYVILLE - FONTAINBLEAU	5,000	30	Weak	56.5	69.1	62.8	01/13/2015	52.7	66.3	59.5	Fair		2018	AC - Mill and Overlay	$60,207		
0000055050	2530434	OCTAVIA ST	S JEFFERSON DAVIS PKWY & WALMSLEY AVE	PAVE CHANGE	202	2	600	Flexible	Local	None	MARLYVILLE - FONTAINBLEAU	1,000	18	Weak	45.9	95.5	70.7	01/13/2015	41.3	94.1	67.7	Fair		2020	AC - Mill and Overlay	$27,132		

DRAFT

Stantec

CITY OF NEW ORLEANS 2014 PAVEMENT MANAGEMENT ANALYSIS DRAFT REPORT

Appendix A RoadMatrix Section Attributes

															Field Measured Conditions				2016 Predicted Conditions									
SectionID	SEGMENTID	Street	From	To	Length (ft)	Lanes	Area (yd^2)	Pavement Type	Functional Class	FHWA Route	Neighborhood	AADT	EGT	Subgrade Strength	RCI	SDI	PCI	PCI Date	RCIYr1	SDIYr1	PCIYr1	PCI Class	Destroyed Road	Need Year (Adjusted)	Need Recommended Rehab (PCI Trigger)	Need Cost (PCI Trigger)	Last Rehab	Last Rehab Date
0000055055	12530434	OCTAVIA ST	PAVE CHANGE	WOODRUFF ST	137	2	407	Rigid	Local	None	MARLYVILLE - FONTAINBLEAU	1,000	18	Weak	31.5	92.0	61.8	01/13/2015	29.2	91.2	60.2	Fair		2020	PCC - Crack/Joint Sealing	$6,921		
0000055060	2501980	OCTAVIA ST	WOODRUFF ST	GRAPE ST	341	2	1,151	Rigid	Local	None	MARLYVILLE - FONTAINBLEAU	1,000	22	Weak	11.8	52.8	32.3	01/13/2015	10.5	49.8	30.2	Very Poor		2016	PCC - Full Depth Slab Repair	$88,482		
0000055070	2530183	GENERAL PERSHING ST	DEAD END	OCTAVIA ST	161	2	418	Flexible	Local	None	BROADMOOR	1,000	18	Weak	18.1	32.3	25.2	01/13/2015	14.1	25.8	20.0	Very Poor		2016	AC - Reconstruction (Minor Collector/Local)	$119,569		
0000055080	2501983	VENDOME PL	FONTAINEBLEAU DR	WALMSLEY AVE	634	2	2,496	Flexible	Major Collector	Local	MARLYVILLE - FONTAINBLEAU	5,000	30	Weak	60.0	93.5	76.8	01/12/2015	56.5	92.0	74.3	Good		2022	AC - Mill and Overlay	$118,554		
0000055090	2501979	VENDOME PL	WALMSLEY AVE	GRAPE ST	680	2	2,602	Flexible	Major Collector	Local	MARLYVILLE - FONTAINBLEAU	5,000	30	Weak	49.2	91.1	70.2	01/12/2015	44.7	89.6	67.2	Fair		2020	AC - Mill and Overlay	$117,644		
0000055100	2501968	VENDOME PL	GRAPE ST	VENDOME PL	479	2	1,870	Flexible	Major Collector	Local	MARLYVILLE - FONTAINBLEAU	5,000	30	Weak	59.0	97.1	78.1	01/12/2015	55.4	95.6	75.5	Good		2023	AC - Mill and Overlay	$91,056		
0000055110	2530197	VENDOME PL	VENDOME PL	DART ST	146	2	555	Flexible	Major Collector	Local	MARLYVILLE - FONTAINBLEAU	5,000	30	Weak	66.0	98.2	82.1	01/12/2015	63.1	96.8	80.0	Good		2025	AC - Mill and Overlay	$28,412		
0000055120	2501969	VENDOME PL	DART ST	S JEFFERSON DAVIS PKWY & MARTIN LUTHER KING BLVD	185	2	711	Flexible	Major Collector	Local	MARLYVILLE - FONTAINBLEAU	5,000	30	Weak	36.8	83.2	60.0	01/12/2015	30.3	81.2	55.8	Fair		2017	AC - Mill and Overlay	$29,859		
0000055130	2501970	MARTIN LUTHER KING BLVD	S JEFFERSON DAVIS PKWY	S JEFFERSON DAVIS PKWY	183	1	589	Composite	Minor Arterial	None	MARLYVILLE - FONTAINBLEAU	7,500	34	Weak	17.9	88.8	53.4	01/14/2015	16.2	87.3	51.8	Poor		2016	AC - Mill and Overlay	$24,120		
0000055140	2502082	MARTIN LUTHER KING BLVD	S JEFFERSON DAVIS PKWY	S RENDON ST	386	1	1,177	Rigid	Minor Arterial	None	GERT TOWN	7,500	30	Weak	24.1	80.8	52.5	01/14/2015	22.0	78.0	50.0	Poor		2016	PCC - Joint Repair	$60,387		
0000055150	2502087	MARTIN LUTHER KING BLVD	S RENDON ST	S LOPEZ ST	357	1	1,085	Composite	Minor Arterial	None	GERT TOWN	7,500	34	Weak	15.8	17.4	16.6	01/14/2015	14.2	15.7	15.0	Very Poor		2016	PCC - Reconstruction (Arterial/Major Collector)	$523,137		
0000055160	2502112	MARTIN LUTHER KING BLVD	S LOPEZ ST	S SALCEDO ST	255	1	876	Composite	Minor Arterial	None	GERT TOWN	7,500	34	Weak	23.1	36.2	29.7	01/14/2015	21.1	33.7	27.4	Very Poor		2016	AC - Mill and Overlay with Base Repairs	$53,887		
0000055170	2502121	MARTIN LUTHER KING BLVD	S SALCEDO ST	WASHINGTON AVE	121	1	465	Composite	Minor Arterial	None	GERT TOWN	7,500	34	Weak	6.8	30.3	18.2	01/14/2015	4.8	28.0	16.4	Very Poor		2016	PCC - Reconstruction (Arterial/Major Collector)	$224,294		
0000055180	2530189	MARTIN LUTHER KING BLVD	WASHINGTON AVE	S LOPEZ ST	255	1	867	Composite	Local	None	GERT TOWN	1,000	26	Weak	13.8	52.1	33.0	01/14/2015	12.3	49.4	30.9	Very Poor		2016	AC - Mill and Overlay with Base Repairs	$53,327		
0000055190	2530190	MARTIN LUTHER KING BLVD	S LOPEZ ST	S RENDON ST	357	1	1,081	Composite	Local	None	GERT TOWN	1,000	26	Weak	8.2	52.0	30.1	01/14/2015	6.7	49.3	28.0	Very Poor		2016	AC - Mill and Overlay with Base Repairs	$66,508		
0000055200	2530191	MARTIN LUTHER KING BLVD	S RENDON ST	S JEFFERSON DAVIS PKWY	387	1	1,222	Rigid	Local	None	GERT TOWN	1,000	22	Weak	21.3	59.8	40.5	01/14/2015	19.3	56.1	37.7	Very Poor		2016	PCC - Full Depth Slab Repair	$93,912		
0000055210	2530192	MARTIN LUTHER KING BLVD	S JEFFERSON DAVIS PKWY	S JEFFERSON DAVIS PKWY	184	1	533	Composite	Local	None	GERT TOWN	1,000	26	Weak	25.8	85.0	55.4	01/14/2015	23.8	83.2	53.5	Poor		2016	AC - Mill and Overlay	$21,813		
0000055220	2502081	S JEFFERSON DAVIS PKWY	EVE ST	MARTIN LUTHER KING BLVD	272	2	1,055	Composite	Major Collector	Local	MARLYVILLE - FONTAINBLEAU	5,000	34	Weak	43.9	33.1	38.5	01/13/2015	41.3	30.7	36.0	Very Poor		2016	AC - Mill and Overlay with Base Repairs	$64,901		
0000055230	2501990	S JEFFERSON DAVIS PKWY	EDEN ST	EVE ST	302	2	1,223	Composite	Major Collector	Local	MARLYVILLE - FONTAINBLEAU	5,000	34	Weak	14.4	52.4	33.4	01/13/2015	12.9	49.5	31.2	Very Poor		2016	AC - Mill and Overlay with Base Repairs	$75,259		
0000055240	2501988	S JEFFERSON DAVIS PKWY	EVE ST	GRAPE ST	62	2	203	Composite	Major Collector	Local	MARLYVILLE - FONTAINBLEAU	5,000	34	Weak	22.3	75.8	49.1	01/13/2015	20.3	72.5	46.4	Poor		2016	AC - Mill and Overlay	$8,324		
0000055250	2501987	S JEFFERSON DAVIS PKWY	GRAPE ST	ELBA ST	238	2	1,095	Composite	Major Collector	Local	BROADMOOR	5,000	34	Weak	43.8	100.0	81.9	01/13/2015	60.2	99.4	79.8	Good		2031	AC - Mill and Overlay	$64,976		
0000055260	2501985	S JEFFERSON DAVIS PKWY	ELBA ST	WOODRUFF ST	116	2	364	Composite	Major Collector	Local	BROADMOOR	5,000	34	Weak	84.2	98.9	91.6	01/13/2015	82.0	98.4	90.2	Excellent		2034	AC - Mill and Overlay	$23,239		
0000055270	2530435	S JEFFERSON DAVIS PKWY	WOODRUFF ST	OCTAVIA ST	353	2	1,616	Composite	Major Collector	Local	BROADMOOR	5,000	34	Weak	53.5	86.0	69.8	01/13/2015	50.5	84.3	67.4	Fair		2021	AC - Mill and Overlay	$74,888		
0000055280	2530438	WOODRUFF ST	S JEFFERSON DAVIS PKWY	OCTAVIA ST	87	2	241	Rigid	Local	None	MARLYVILLE - FONTAINBLEAU	1,000	22	Weak	28.0	42.4	35.2	01/13/2015	25.9	39.9	32.9	Very Poor		2016	PCC - Full Depth Slab Repair	$18,519		
0000055290	2502095	S RENDON ST	WASHINGTON AVE	THALIA ST	164	2	488	Composite	Local	None	GERT TOWN	1,000	26	Weak	0.0	46.5	23.3	01/12/2015	0.0	43.8	21.9	Very Poor		2016	PCC - Reconstruction (Minor Collector/Local)	$235,380		
0000055300	2502094	S RENDON ST	THALIA ST	MARTIN LUTHER KING BLVD	274	2	890	Composite	Local	None	GERT TOWN	1,000	26	Weak	13.6	31.2	22.4	01/12/2015	12.1	29.0	20.6	Very Poor		2016	PCC - Reconstruction (Minor Collector/Local)	$428,932		
0000055310	2502086	S RENDON ST	MARTIN LUTHER KING BLVD	EVE ST	270	2	939	Flexible	Local	None	GERT TOWN	1,000	18	Weak	11.5	47.0	29.3	01/12/2015	8.9	42.4	25.7	Very Poor		2016	AC - Mill and Overlay with Base Repairs	$57,798		
0000055320	2502106	S RENDON ST	EVE ST	EDEN ST	301	2	1,153	Composite	Local	None	BROADMOOR	1,000	26	Weak	16.0	51.4	33.7	01/12/2015	14.5	48.7	31.6	Very Poor		2016	AC - Mill and Overlay with Base Repairs	$69,721		
0000055330	2502108	S RENDON ST	EDEN ST	ELBA ST	301	2	847	Composite	Local	None	BROADMOOR	1,000	26	Weak	14.1	6.8	10.5	01/12/2015	12.6	5.3	9.0	Failure		2016	PCC - Reconstruction (Minor Collector/Local)	$408,474		
0000055340	2501995	S RENDON ST	ELBA ST	WALMSLEY AVE	365	2	957	Composite	Local	None	BROADMOOR	1,000	26	Weak	3.2	37.6	20.4	01/12/2015	1.7	35.3	18.5	Very Poor		2016	PCC - Reconstruction (Minor Collector/Local)	$461,119		
0000055350	2501993	S RENDON ST	WALMSLEY AVE	GENERAL PERSHING ST	345	2	1,065	Composite	Local	None	BROADMOOR	1,000	26	Weak	2.6	4.3	3.5	01/12/2015	1.1	2.8	2.0	Failure		2016	PCC - Reconstruction (Minor Collector/Local)	$508,677		
0000055360	2502855	S RENDON ST	GENERAL PERSHING ST	FONTAINEBLEAU DR	321	2	830	Composite	Local	None	BROADMOOR	1,000	26	Weak	2.4	3.0	2.7	01/12/2015	0.9	1.5	1.2	Failure		2016	PCC - Reconstruction (Minor Collector/Local)	$399,851		
0000055370	2502101	S LOPEZ ST	WASHINGTON AVE	MARTIN LUTHER KING BLVD	193	2	554	Flexible	Local	None	GERT TOWN	1,000	18	Weak	14.2	62.3	38.3	01/13/2015	11.1	59.1	35.1	Very Poor		2016	AC - Mill and Overlay with Base Repairs	$34,068		
0000055380	2502111	S LOPEZ ST	MARTIN LUTHER KING BLVD	EVE ST	273	2	652	Flexible	Local	None	GERT TOWN	1,000	18	Weak	22.6	47.5	35.1	01/13/2015	17.4	42.9	30.2	Very Poor		2016	AC - Mill and Overlay with Base Repairs	$40,132		
0000055390	2501615	S LOPEZ ST	EVE ST	EDEN ST	300	2	948	Rigid	Local	None	BROADMOOR	1,000	22	Weak	27.4	88.0	57.7	01/13/2015	25.3	86.5	55.9	Fair		2017	PCC - Crack/Joint Sealing	$14,970		
0000055400	2501619	S LOPEZ ST	EDEN ST	ELBA ST	302	2	983	Rigid	Local	None	BROADMOOR	1,000	22	Weak	13.8	68.2	41.0	01/13/2015	12.4	64.6	38.5	Very Poor		2016	PCC - Full Depth Slab Repair	$75,555		
0000055410	2501618	S LOPEZ ST	ELBA ST	WALMSLEY AVE	364	2	1,122	Rigid	Local	None	BROADMOOR	1,000	22	Weak	32.2	90.9	61.6	01/13/2015	29.8	89.8	59.8	Fair		2019	PCC - Crack/Joint Sealing	$18,607		
0000055420	2502137	S LOPEZ ST	WALMSLEY AVE	GENERAL PERSHING ST	345	2	1,117	Rigid	Local	None	BROADMOOR	1,000	22	Weak	14.7	60.6	37.7	01/13/2015	13.2	57.1	35.2	Very Poor		2016	PCC - Full Depth Slab Repair	$85,835		
0000055430	2502139	S LOPEZ ST	GENERAL PERSHING ST	FONTAINEBLEAU DR	299	2	934	Rigid	Local	None	BROADMOOR	1,000	22	Weak	13.1	78.5	45.8	01/13/2015	11.7	75.6	43.7	Poor		2016	PCC - Crack/Joint Sealing	$14,392		
0000055440	2502141	S LOPEZ ST	FONTAINEBLEAU DR	JENA ST	348	2	1,078	Flexible	Local	None	BROADMOOR	1,000	18	Weak	0.6	4.4	2.5	01/13/2015	0.3	3.3	1.8	Failure		2016	AC - Reconstruction (Minor Collector/Local)	$308,281		
0000055450	2502853	S LOPEZ ST	JENA ST	MC KENNA ST	259	2	799	Flexible	Local	None	BROADMOOR	1,000	18	Weak	3.0	1.3	2.2	01/13/2015	2.2	0.8	1.5	Failure		2016	AC - Reconstruction (Minor Collector/Local)	$228,462		
0000055460	2502810	S LOPEZ ST	MC KENNA ST	CADIZ ST	78	2	211	Flexible	Local	None	BROADMOOR	1,000	18	Weak	21.7	40.1	30.9	01/13/2015	16.6	34.0	25.3	Very Poor		2016	AC - Mill and Overlay with Base Repairs	$12,962		
0000055470	2502120	S SALCEDO ST	MARTIN LUTHER KING BLVD	EVE ST	275	2	900	Composite	Local	None	GERT TOWN	1,000	26	Weak	18.2	33.2	25.7	01/14/2015	16.6	30.9	23.8	Very Poor		2016	PCC - Reconstruction (Minor Collector/Local)	$433,752		
0000055480	2502113	S SALCEDO ST	EVE ST	EDEN ST	300	2	913	Composite	Local	None	BROADMOOR	1,000	26	Weak	10.8	42.4	26.6	01/14/2015	9.3	40.0	24.7	Very Poor		2016	PCC - Reconstruction (Minor Collector/Local)	$440,072		
0000055490	2502166	S SALCEDO ST	EDEN ST	ELBA ST	300	2	943	Flexible	Local	None	BROADMOOR	1,000	18	Weak	7.9	35.5	21.7	01/14/2015	6.1	28.7	17.4	Very Poor		2016	AC - Reconstruction (Minor Collector/Local)	$269,674		
0000055500	2502109	S SALCEDO ST	ELBA ST	WALMSLEY AVE	366	2	1,116	Flexible	Local	None	BROADMOOR	1,000	18	Weak	2.0	19.2	10.6	01/14/2015	1.4	14.9	8.2	Failure		2016	AC - Reconstruction (Minor Collector/Local)	$319,243		
0000055510	2502994	S SALCEDO ST	WALMSLEY AVE	GENERAL PERSHING ST	343	2	1,011	Flexible	Local	None	BROADMOOR	1,000	18	Weak	1.2	11.1	6.2	01/14/2015	0.7	8.7	4.7	Failure		2016	AC - Reconstruction (Minor Collector/Local)	$289,248		
0000055520	2502996	S SALCEDO ST	GENERAL PERSHING ST	FONTAINEBLEAU DR	301	2	707	Flexible	Local	None	BROADMOOR	1,000	18	Weak	0.0	9.4	4.7	01/14/2015	0.0	7.4	3.7	Failure		2016	AC - Reconstruction (Minor Collector/Local)	$202,184		
0000055530	2502862	S SALCEDO ST	FONTAINEBLEAU DR	JENA ST	346	2	1,041	Flexible	Local	None	BROADMOOR	1,000	18	Weak	42.5	96.0	69.3	01/14/2015	37.1	94.6	65.9	Fair		2019	AC - Mill and Overlay	$45,902		
0000055540	2502143	S SALCEDO ST	JENA ST	CADIZ ST	345	2	1,032	Flexible	Local	None	BROADMOOR	1,000	18	Weak	41.0	90.9	66.0	01/14/2015	35.1	89.4	62.3	Fair		2018	AC - Mill and Overlay	$44,405		
0000055550	2502866	S SALCEDO ST	CADIZ ST	ROBERT ST	154	2	378	Flexible	Local	None	BROADMOOR	1,000	18	Weak	30.4	79.4	54.9	01/14/2015	24.1	77.3	50.7	Poor		2016	AC - Mill and Overlay	$15,473		
0000055560	2502775	YORK ST	S SALCEDO ST	OCTAVIA ST	419	2	1,334	Flexible	Local	None	BROADMOOR	1,000	18	Weak	6.8	4.3	5.6	01/13/2015	5.3	3.2	4.3	Failure		2016	AC - Reconstruction (Minor Collector/Local)	$381,586		
0000055570	2502771	YORK ST	OCTAVIA ST	NASHVILLE AVE	351	2	1,059	Flexible	Local	None	BROADMOOR	1,000	18	Weak	14.1	4.1	9.1	01/13/2015	11.0	3.1	7.1	Failure		2016	AC - Reconstruction (Minor Collector/Local)	$302,911		
0000055580	2502438	JEFFERSON AVE	S CLAIBORNE AVE	S PRIEUR ST	290	1	846	Composite	Local	None	BROADMOOR	1,000	26	Weak	1.6	16.8	9.2	01/13/2015	0.1	15.3	7.7	Failure		2016	PCC - Reconstruction (Minor Collector/Local)	$407,563		
0000055590	2502436	JEFFERSON AVE	S PRIEUR ST	S JOHNSON ST	346	1	1,048	Composite	Local	None	BROADMOOR	1,000	26	Weak	11.3	18.0	14.7	01/13/2015	9.8	16.4	13.1	Very Poor		2016	PCC - Reconstruction (Minor Collector/Local)	$505,143		
0000055600	2502943	JEFFERSON AVE	S JOHNSON ST	S GALVEZ ST	344	1	1,046	Composite	Local	None	BROADMOOR	1,000	26	Weak	18.0	21.6	19.8	01/13/2015	16.4	19.8	18.1	Very Poor		2016	PCC - Reconstruction (Minor Collector/Local)	$504,071		
0000055610	2502941	JEFFERSON AVE	S GALVEZ ST	S MIRO ST	340	1	1,059	Composite	Local	None	BROADMOOR	1,000	26	Weak	20.9	23.4	22.2	01/13/2015	19.2	21.4	20.3	Very Poor		2016	PCC - Reconstruction (Minor Collector/Local)	$510,230		
0000055620	2502872	JEFFERSON AVE	S MIRO ST	S TONTI ST	329	1	1,023	Composite	Local	None	BROADMOOR	1,000	26	Weak	31.4	13.9	22.7	01/13/2015	29.2	12.4	20.8	Very Poor		2016	PCC - Reconstruction (Minor Collector/Local)	$493,200		
0000055630	2561482	JEFFERSON AVE	S TONTI ST	S MIRO ST	335	1	1,002	Composite	Local	None	BROADMOOR	1,000	26	Weak	30.8	21.4	26.1	01/13/2015	28.7	19.6	24.2	Very Poor		2016	PCC - Reconstruction (Minor Collector/Local)	$482,970		
0000055640	2561481	JEFFERSON AVE	S MIRO ST	S GALVEZ ST	346	1	1,001	Composite	Local	None	BROADMOOR	1,000	26	Weak	33.3	32.6	33.0	01/13/2015	31.0	30.3	30.7	Very Poor		2016	AC - Mill and Overlay with Base Repairs	$61,572		
0000055650	2561480	JEFFERSON AVE	S GALVEZ ST	S JOHNSON ST	337	1	1,085	Composite	Local	None	MARLYVILLE - FONTAINBLEAU	1,000	26	Weak	23.5	17.9	20.7	01/13/2015	21.5	16.3	18.9	Very Poor		2016	PCC - Reconstruction (Minor Collector/Local)	$523,030		
0000055660	2561485	JEFFERSON AVE	S JOHNSON ST	S PRIEUR ST	342	1	1,039	Composite	Local	None	MARLYVILLE - FONTAINBLEAU	1,000	26	Weak	12.1	22.9	17.5	01/13/2015	10.6	21.0	15.8	Very Poor		2016	PCC - Reconstruction (Minor Collector/Local)	$500,965		
0000055670	2561479	JEFFERSON AVE	S PRIEUR ST	S CLAIBORNE AVE	275	1	844	Composite	Local	None	MARLYVILLE - FONTAINBLEAU	1,000	26	Weak	10.5	21.4	16.0	01/13/2015	9.0	19.6	14.3	Very Poor		2016	PCC - Reconstruction (Minor Collector/Local)	$406,920		
0000055680	2502969	ROBERT ST	S CLAIBORNE AVE	S DERBIGNY ST	234	2	735	Flexible	Local	None	BROADMOOR	1,000	18	Weak	16.7	58.6	37.7	01/13/2015	13.2	55.0	34.1	Very Poor		2016	AC - Mill and Overlay with Base Repairs	$45,225		
0000055690	2502971	ROBERT ST	S DERBIGNY ST	S DERBIGNY ST	86	2	246	Flexible	Local	None	BROADMOOR	1,000	18	Weak	7.9	68.9	38.4	01/13/2015	6.1	66.1	36.1	Very Poor		2016	AC - Mill and Overlay with Base Repairs	$15,109		
0000055700	2502951	ROBERT ST	S DERBIGNY ST	S PRIEUR ST	255	2	856	Flexible	Local	None	BROADMOOR	1,000	18	Weak	24.4	71.5	48.0	01/13/2015	18.9	68.8	43.9	Poor		2016	AC - Mill and Overlay	$35,070		
0000055710	2502955	ROBERT ST	S PRIEUR ST	S PRIEUR ST	84	2	261	Flexible	Local	None	BROADMOOR	1,000	18	Weak	3.5	61.7	32.6	01/13/2015	2.6	58.4	30.5	Very Poor		2016	AC - Mill and Overlay with Base Repairs	$16,032		

DRAFT

Stantec

CITY OF NEW ORLEANS 2014 PAVEMENT MANAGEMENT ANALYSIS DRAFT REPORT

Appendix A RoadMatrix Section Attributes

															Field Measured Conditions				2016 Predicted Conditions										
SectionID	SEGMENTID	Street	From	To	Length (ft)	Lanes	Area (yd^2)	Pavement Type	Functional Class	FHWA Route	Neighborhood	AADT	EGT	Subgrade Strength	RCI	SDI	PCI	PCI Date	RCIYr1	SDIYr1	PCIYr1	PCI Class	Destroyed Road	Need Year (Adjusted)	Need Recommended Rehab (PCI Trigger)	Need Cost (PCI Trigger)	Last Rehab	Last Rehab Date
0000055720	2502954	ROBERT ST	S PRIEUR ST	S JOHNSON ST	257	2	755	Flexible	Local	None	BROADMOOR	1,000	18	Weak	20.3	70.0	45.2	01/13/2015	15.7	67.2	41.5	Poor		2016	AC - Mill and Overlay	$30,915		
0000055730	2502952	ROBERT ST	S JOHNSON ST	S JOHNSON ST	84	2	251	Flexible	Local	None	BROADMOOR	1,000	18	Weak	6.2	52.4	29.3	01/13/2015	4.8	48.3	26.6	Very Poor		2016	AC - Mill and Overlay with Base Repairs	$15,424		
0000055740	2502950	ROBERT ST	S JOHNSON ST	S GALVEZ ST	252	2	750	Flexible	Local	None	BROADMOOR	1,000	18	Weak	4.7	20.5	12.6	01/13/2015	3.5	15.8	9.7	Failure		2016	AC - Reconstruction (Minor Collector/Local)	$214,608		
0000055750	2502948	ROBERT ST	S GALVEZ ST	S GALVEZ ST	86	2	262	Flexible	Local	None	BROADMOOR	1,000	18	Weak	15.8	22.9	19.4	01/13/2015	12.4	17.7	15.1	Very Poor		2016	AC - Reconstruction (Minor Collector/Local)	$75,053		
0000055760	2502947	ROBERT ST	S GALVEZ ST	S MIRO ST	255	2	749	Flexible	Local	None	BROADMOOR	1,000	18	Weak	3.4	1.0	2.2	01/13/2015	2.5	0.6	1.6	Failure		2016	AC - Reconstruction (Minor Collector/Local)	$214,163		
0000055770	2502945	ROBERT ST	S MIRO ST	S MIRO ST	86	2	221	Flexible	Local	None	BROADMOOR	1,000	18	Weak	12.4	61.6	37.0	01/13/2015	9.6	58.3	34.0	Very Poor		2016	AC - Mill and Overlay with Base Repairs	$13,578		
0000055780	2502876	ROBERT ST	S MIRO ST	S TONTI ST	230	2	666	Flexible	Local	None	BROADMOOR	1,000	18	Weak	4.8	58.4	31.6	01/13/2015	3.6	54.8	29.2	Very Poor		2016	AC - Mill and Overlay with Base Repairs	$40,966		
0000055790	2502874	ROBERT ST	S TONTI ST	S TONTI ST	113	2	346	Flexible	Local	None	MARLYVILLE - FONTAINBLEAU	1,000	18	Weak	3.4	32.3	17.9	01/13/2015	2.5	25.8	14.2	Very Poor		2016	AC - Reconstruction (Minor Collector/Local)	$99,043		
0000055800	2502873	ROBERT ST	S TONTI ST	S ROCHEBLAVE ST	230	2	672	Flexible	Local	None	MARLYVILLE - FONTAINBLEAU	1,000	18	Weak	0.0	0.4	0.3	01/13/2015	0.0	0.3	0.2	Failure		2016	AC - Reconstruction (Minor Collector/Local)	$192,143		
0000055810	2502869	ROBERT ST	S ROCHEBLAVE ST	S ROCHEBLAVE ST	108	2	325	Flexible	Local	None	BROADMOOR	1,000	18	Weak	0.5	5.5	3.0	01/13/2015	0.2	4.2	2.2	Failure		2016	AC - Reconstruction (Minor Collector/Local)	$92,910		
0000055820	2502868	ROBERT ST	S ROCHEBLAVE ST	YORK ST	251	2	743	Flexible	Local	None	BROADMOOR	1,000	18	Weak	7.6	17.1	11.9	01/13/2015	5.9	12.7	9.3	Failure		2016	AC - Reconstruction (Minor Collector/Local)	$212,384		
0000055830	2502980	UPPERLINE ST	S CLAIBORNE AVE	S DERBIGNY ST	333	2	1,020	Flexible	Local	None	BROADMOOR	1,000	18	Weak	30.4	81.9	56.2	01/13/2015	24.1	79.9	52.0	Poor		2016	AC - Mill and Overlay	$41,765		
0000055840	2502978	UPPERLINE ST	S DERBIGNY ST	S DERBIGNY ST	193	2	604	Flexible	Local	None	BROADMOOR	1,000	18	Weak	14.3	68.2	41.3	01/13/2015	11.1	65.4	38.3	Very Poor		2016	AC - Mill and Overlay with Base Repairs	$37,144		
0000055850	2502977	UPPERLINE ST	S DERBIGNY ST	S ROMAN ST	127	2	385	Flexible	Local	None	BROADMOOR	1,000	18	Weak	15.1	66.5	40.8	01/13/2015	11.8	63.6	37.7	Very Poor		2016	AC - Mill and Overlay with Base Repairs	$23,676		
0000055860	2502815	UPPERLINE ST	S ROMAN ST	S PRIEUR ST	212	2	619	Flexible	Local	None	BROADMOOR	1,000	18	Weak	10.8	71.2	41.0	01/13/2015	8.4	68.5	38.5	Very Poor		2016	AC - Mill and Overlay with Base Repairs	$38,060		
0000055870	2502813	UPPERLINE ST	S PRIEUR ST	S PRIEUR ST	118	2	329	Flexible	Local	None	BROADMOOR	1,000	18	Weak	11.1	89.8	50.5	01/13/2015	8.7	88.2	48.5	Poor		2016	AC - Mill and Overlay	$13,462		
0000055880	2502812	UPPERLINE ST	S PRIEUR ST	S JOHNSON ST	223	2	555	Flexible	Local	None	BROADMOOR	1,000	18	Weak	18.4	85.0	51.7	01/13/2015	14.4	83.1	48.8	Poor		2016	AC - Mill and Overlay	$22,741		
0000055890	2502966	UPPERLINE ST	S JOHNSON ST	S JOHNSON ST	105	2	300	Flexible	Local	None	BROADMOOR	1,000	18	Weak	37.8	82.7	60.3	01/13/2015	31.4	80.7	56.1	Fair		2017	AC - Mill and Overlay	$12,590		
0000055900	2502961	UPPERLINE ST	S JOHNSON ST	S GALVEZ ST	231	2	663	Flexible	Local	None	BROADMOOR	1,000	18	Weak	32.0	52.2	42.1	01/13/2015	25.5	48.1	36.8	Very Poor		2016	AC - Mill and Overlay with Base Repairs	$40,774		
0000055902	2559268	S GALVEZ ST	UPPERLINE ST	UPPERLINE ST	32	2	107	Flexible	Local	None	BROADMOOR	1,000	18	Weak	15.2	77.7	46.5	01/13/2015	11.9	75.5	43.7	Poor		2016	AC - Mill and Overlay	$4,383		
0000055910	2502959	UPPERLINE ST	S GALVEZ ST	S GALVEZ ST	59	2	167	Flexible	Local	None	BROADMOOR	1,000	18	Weak	24.7	50.3	37.5	01/13/2015	19.2	45.9	32.6	Very Poor		2016	AC - Mill and Overlay with Base Repairs	$10,262		
0000055920	2529947	UPPERLINE ST	S GALVEZ ST	S MIRO ST	248	2	729	Flexible	Local	None	BROADMOOR	1,000	18	Weak	50.5	96.1	73.3	01/13/2015	46.1	94.7	70.4	Good		2021	AC - Mill and Overlay	$33,762		
0000055922	2529946	UPPERLINE ST	S MIRO ST	S MIRO ST	46	2	132	Flexible	Local	None	BROADMOOR	1,000	18	Weak	33.8	100.0	66.9	01/13/2015	27.0	98.5	62.8	Fair		2019	AC - Mill and Overlay	$5,808		
0000055930	2502883	UPPERLINE ST	S MIRO ST	S TONTI ST	300	2	826	Flexible	Local	None	BROADMOOR	1,000	18	Weak	63.8	99.2	81.5	01/13/2015	60.8	97.8	79.3	Good		2024	AC - Mill and Overlay	$41,221		
0000055932	2561491	UPPERLINE ST	S TONTI ST	S TONTI ST	24	2	77	Flexible	Local	None	BROADMOOR	1,000	18	Weak	33.6	90.8	62.2	01/13/2015	26.9	89.3	58.1	Fair		2017	AC - Mill and Overlay	$3,219		
0000055940	2502878	UPPERLINE ST	S TONTI ST	S ROCHEBLAVE ST	329	2	1,033	Flexible	Local	None	BROADMOOR	1,000	18	Weak	36.9	83.2	60.1	01/13/2015	30.3	81.2	55.8	Fair		2017	AC - Mill and Overlay	$43,373		
0000055950	2502877	CADIZ ST	S ROCHEBLAVE ST	S GAYOSO ST	217	2	1,259	Flexible	Local	None	BROADMOOR	1,000	18	Weak	2.4	30.0	16.2	01/13/2015	1.7	23.7	12.7	Very Poor		2016	AC - Reconstruction (Minor Collector/Local)	$360,011		
0000055960	2502867	CADIZ ST	S GAYOSO ST	S SALCEDO ST	282	2	804	Flexible	Local	None	BROADMOOR	1,000	18	Weak	0.3	56.6	28.5	01/13/2015	0.1	52.9	26.5	Very Poor		2016	AC - Mill and Overlay with Base Repairs	$49,471		
0000055970	2502864	CADIZ ST	S SALCEDO ST	S LOPEZ ST	248	2	690	Flexible	Local	None	BROADMOOR	1,000	18	Weak	4.8	11.3	8.1	01/13/2015	3.6	8.8	6.2	Failure		2016	AC - Reconstruction (Minor Collector/Local)	$197,323		
0000055980	2502808	MC KENNA ST	S LOPEZ ST	OCTAVIA ST	255	2	716	Flexible	Local	None	BROADMOOR	1,000	18	Weak	23.8	10.9	17.4	01/13/2015	18.4	8.5	13.5	Very Poor		2016	AC - Reconstruction (Minor Collector/Local)	$204,758		
0000055990	2502754	MC KENNA ST	OCTAVIA ST	NASHVILLE AVE	323	2	866	Flexible	Local	None	BROADMOOR	1,000	18	Weak	27.0	6.5	16.8	01/13/2015	21.2	5.0	13.1	Very Poor		2016	AC - Reconstruction (Minor Collector/Local)	$247,559		
0000056000	2502745	MC KENNA ST	NASHVILLE AVE	VINCENNES PL	206	2	580	Flexible	Local	None	MARLYVILLE - FONTAINBLEAU	1,000	18	Weak	0.5	10.7	5.6	01/13/2015	0.2	8.4	4.3	Failure		2016	AC - Reconstruction (Minor Collector/Local)	$165,738		
0000056010	2502984	CADIZ ST	S CLAIBORNE AVE	S DERBIGNY ST	359	2	1,243	Rigid	Local	None	BROADMOOR	1,000	22	Weak	12.6	55.6	34.1	01/13/2015	11.3	52.4	31.9	Very Poor		2016	PCC - Full Depth Slab Repair	$95,543		
0000056020	2502982	CADIZ ST	S DERBIGNY ST	S ROMAN ST	326	2	845	Rigid	Local	None	BROADMOOR	1,000	22	Weak	12.8	84.0	48.4	01/13/2015	11.4	81.7	46.6	Poor		2016	PCC - Crack/Joint Sealing	$13,025		
0000056030	2502968	CADIZ ST	S ROMAN ST	S PRIEUR ST	324	2	911	Rigid	Local	None	BROADMOOR	1,000	22	Weak	26.7	81.7	54.3	01/13/2015	24.8	79.1	52.0	Poor		2016	PCC - Crack/Joint Sealing	$14,031		
0000056040	2502816	CADIZ ST	S PRIEUR ST	S JOHNSON ST	325	2	962	Rigid	Local	None	BROADMOOR	1,000	22	Weak	34.6	88.3	61.5	01/13/2015	32.1	86.8	59.5	Fair		2019	PCC - Crack/Joint Sealing	$14,966		
0000056050	2502965	CADIZ ST	S JOHNSON ST	S GALVEZ ST	262	2	693	Rigid	Local	None	BROADMOOR	1,000	22	Weak	34.3	76.6	56.5	01/13/2015	33.8	73.4	53.6	Poor		2016	PCC - Crack/Joint Sealing	$10,669		
0000056060	2502962	CADIZ ST	S GALVEZ ST	S MIRO ST	290	2	827	Flexible	Local	None	BROADMOOR	1,000	18	Weak	1.3	25.2	13.3	01/13/2015	0.8	19.7	10.3	Very Poor		2016	AC - Reconstruction (Minor Collector/Local)	$236,628		
0000056070	2502884	CADIZ ST	S MIRO ST	S TONTI ST	323	2	939	Flexible	Local	None	BROADMOOR	1,000	18	Weak	4.9	36.5	20.7	01/13/2015	3.7	29.9	16.8	Very Poor		2016	AC - Reconstruction (Minor Collector/Local)	$268,594		
0000056080	2502879	CADIZ ST	S TONTI ST	S ROCHEBLAVE ST	324	2	1,032	Flexible	Local	None	BROADMOOR	1,000	18	Weak	10.2	40.8	25.5	01/13/2015	8.0	34.8	21.4	Very Poor		2016	AC - Reconstruction (Minor Collector/Local)	$295,063		
0000056090	2503102	JENA ST	S CLAIBORNE AVE	S DERBIGNY ST	333	2	969	Rigid	Local	None	BROADMOOR	1,000	22	Weak	4.8	51.9	28.4	01/13/2015	3.6	49.0	26.3	Very Poor		2016	PCC - Full Depth Slab Repair	$74,496		
0000056100	2503100	JENA ST	S DERBIGNY ST	S ROMAN ST	324	2	956	Rigid	Local	None	BROADMOOR	1,000	22	Weak	36.6	96.2	66.4	01/13/2015	34.1	95.5	64.8	Fair		2023	PCC - Crack/Joint Sealing	$17,509		
0000056110	2502825	JENA ST	S ROMAN ST	S PRIEUR ST	324	2	941	Rigid	Local	None	BROADMOOR	1,000	22	Weak	13.7	47.4	30.6	01/13/2015	12.3	44.5	28.4	Very Poor		2016	PCC - Full Depth Slab Repair	$72,310		
0000056120	2502823	JENA ST	S PRIEUR ST	S JOHNSON ST	326	2	985	Rigid	Local	None	BROADMOOR	1,000	22	Weak	25.1	74.5	49.8	01/13/2015	23.0	71.2	47.1	Poor		2016	PCC - Crack/Joint Sealing	$15,178		
0000056130	2503085	JENA ST	S JOHNSON ST	S GALVEZ ST	262	2	806	Flexible	Local	None	BROADMOOR	1,000	18	Weak	24.9	64.3	44.6	01/13/2015	19.4	61.3	40.4	Poor		2016	AC - Mill and Overlay	$33,018		
0000056140	2502796	JENA ST	S GALVEZ ST	S MIRO ST	293	2	841	Flexible	Local	None	BROADMOOR	1,000	18	Weak	22.5	62.0	42.3	01/13/2015	17.3	58.8	38.1	Very Poor		2016	AC - Mill and Overlay with Base Repairs	$51,741		
0000056150	2502793	JENA ST	S MIRO ST	S TONTI ST	322	2	915	Flexible	Local	None	BROADMOOR	1,000	18	Weak	37.2	65.5	51.4	01/13/2015	30.7	62.6	46.7	Poor		2016	AC - Mill and Overlay	$37,473		
0000056160	2502162	JENA ST	S TONTI ST	S ROCHEBLAVE ST	325	2	914	Flexible	Local	None	BROADMOOR	1,000	18	Weak	22.8	73.0	47.9	01/13/2015	17.6	70.4	44.0	Poor		2016	AC - Mill and Overlay	$37,423		
0000056170	2502159	JENA ST	S ROCHEBLAVE ST	S GAYOSO ST	478	2	1,262	Flexible	Local	None	BROADMOOR	1,000	18	Weak	18.5	68.4	43.5	01/13/2015	14.4	65.6	40.0	Poor		2016	AC - Mill and Overlay	$51,708		
0000056180	2502859	JENA ST	S GAYOSO ST	S SALCEDO ST	335	2	1,007	Flexible	Local	None	BROADMOOR	1,000	18	Weak	2.2	49.0	25.6	01/13/2015	1.6	44.5	23.1	Very Poor		2016	AC - Reconstruction (Minor Collector/Local)	$288,040		
0000056190	2502854	JENA ST	S SALCEDO ST	S LOPEZ ST	257	2	745	Flexible	Local	None	BROADMOOR	1,000	18	Weak	6.0	26.5	16.3	01/13/2015	4.6	20.8	12.7	Very Poor		2016	AC - Reconstruction (Minor Collector/Local)	$212,988		
0000056200	2502809	JENA ST	S LOPEZ ST	OCTAVIA ST	362	2	1,106	Flexible	Local	None	BROADMOOR	1,000	18	Weak	13.4	0.0	6.7	01/13/2015	10.4	0.0	5.2	Failure		2016	AC - Reconstruction (Minor Collector/Local)	$316,193		
0000056210	2502752	HEWES ST	OCTAVIA ST	NASHVILLE AVE	298	2	818	Flexible	Local	None	BROADMOOR	1,000	18	Weak	3.4	5.8	4.6	01/13/2015	2.5	4.5	3.5	Failure		2016	AC - Reconstruction (Minor Collector/Local)	$233,800		
0000056220	2502744	HEWES ST	NASHVILLE AVE	VINCENNES PL	201	2	541	Flexible	Local	None	MARLYVILLE - FONTAINBLEAU	1,000	18	Weak	0.6	11.6	6.1	01/13/2015	0.3	9.0	4.7	Failure		2016	AC - Reconstruction (Minor Collector/Local)	$154,617		
0000056230	2503105	NAPOLEON AVE	S CLAIBORNE AVE	S DERBIGNY ST	335	2	1,310	Composite	Minor Arterial	Local	BROADMOOR	7,500	34	Weak	52.4	84.3	68.4	01/13/2015	49.5	82.1	65.8	Fair		2020	AC - Mill and Overlay	$59,237		
0000056240	2502800	NAPOLEON AVE	S DERBIGNY ST	S ROMAN ST	322	2	1,285	Composite	Minor Arterial	Local	BROADMOOR	7,500	34	Weak	78.5	84.8	81.7	01/13/2015	75.6	82.8	79.2	Good		2024	AC - Mill and Overlay	$64,116		
0000056250	2503097	NAPOLEON AVE	S ROMAN ST	S PRIEUR ST	325	2	1,266	Composite	Minor Arterial	Local	BROADMOOR	7,500	34	Weak	76.0	83.3	79.7	01/13/2015	72.7	80.8	76.8	Good		2023	AC - Mill and Overlay	$61,622		
0000056260	2503087	NAPOLEON AVE	S PRIEUR ST	S JOHNSON ST	326	2	1,438	Composite	Minor Arterial	Local	BROADMOOR	7,500	34	Weak	76.2	81.2	78.7	01/13/2015	73.0	78.5	75.8	Good		2023	AC - Mill and Overlay	$70,012		
0000056270	2502828	NAPOLEON AVE	S JOHNSON ST	S GALVEZ ST	262	2	1,095	Composite	Minor Arterial	Local	BROADMOOR	7,500	34	Weak	73.8	77.7	75.8	01/13/2015	70.4	74.7	72.6	Good		2022	AC - Mill and Overlay	$52,007		
0000056280	2502826	NAPOLEON AVE	S GALVEZ ST	S GALVEZ ST	57	2	205	Composite	Minor Arterial	Local	BROADMOOR	7,500	34	Weak	77.4	79.7	78.6	01/13/2015	74.3	76.9	75.6	Good		2022	AC - Mill and Overlay	$9,759		
0000056290	2503014	NAPOLEON AVE	S GALVEZ ST	S MIRO ST	294	2	1,161	Composite	Minor Arterial	Local	BROADMOOR	7,500	34	Weak	69.7	79.1	74.4	01/13/2015	66.2	76.3	71.3	Good		2021	AC - Mill and Overlay	$53,787		
0000056300	2502680	NAPOLEON AVE	S MIRO ST	S TONTI ST	323	2	1,315	Composite	Minor Arterial	Local	BROADMOOR	7,500	34	Weak	83.1	83.6	83.4	01/13/2015	80.6	81.2	80.9	Good		2024	AC - Mill and Overlay	$65,625		
0000056310	2502674	NAPOLEON AVE	S TONTI ST	S ROCHEBLAVE ST	325	2	1,201	Composite	Minor Arterial	Local	BROADMOOR	7,500	34	Weak	77.6	81.4	79.5	01/13/2015	74.6	78.7	76.7	Good		2023	AC - Mill and Overlay	$58,495		
0000056320	2502164	NAPOLEON AVE	S ROCHEBLAVE ST	S DORGENOIS ST	352	2	1,351	Composite	Minor Arterial	Local	BROADMOOR	7,500	34	Weak	80.2	86.4	83.3	01/13/2015	77.4	84.8	81.1	Good		2025	AC - Mill and Overlay	$69,124		
0000056330	2502144	NAPOLEON AVE	S DORGENOIS ST	S BROAD ST	227	1	819	Composite	Minor Arterial	Local	BROADMOOR	7,500	34	Weak	38.5	77.9	58.2	01/13/2015	36.0	74.9	55.5	Fair		2017	AC - Mill and Overlay	$34,393		
0000056340	2561492	NAPOLEON AVE	FONTAINEBLEAU DR	S DUPRE ST	196	2	532	Composite	Minor Arterial	Local	BROADMOOR	7,500	34	Weak	44.8	87.8	66.3	01/13/2015	42.0	86.3	64.2	Fair		2020	AC - Mill and Overlay	$24,032		
0000056350	2502163	NAPOLEON AVE	S DUPRE ST	S ROCHEBLAVE ST	352	2	1,302	Composite	Minor Arterial	Local	BROADMOOR	7,500	34	Weak	78.4	83.8	81.1	01/13/2015	75.5	81.4	78.5	Good		2024	AC - Mill and Overlay	$64,976		
0000056360	2503008	NAPOLEON AVE	S ROCHEBLAVE ST	S TONTI ST	324	2	1,230	Composite	Minor Arterial	Local	BROADMOOR	7,500	34	Weak	66.1	82.1	74.1	01/13/2015	62.4	79.5	71.0	Good		2021	AC - Mill and Overlay	$57,005		
0000056370	2502679	NAPOLEON AVE	S TONTI ST	S MIRO ST	323	2	1,162	Composite	Minor Arterial	Local	BROADMOOR	7,500	34	Weak	63.6	78.1	70.9	01/13/2015	60.0	75.1	67.6	Fair		2020	AC - Mill and Overlay	$52,525		
0000056380	2503010	NAPOLEON AVE	S MIRO ST	S GALVEZ ST	294	2	958	Composite	Minor Arterial	Local	BROADMOOR	7,500	34	Weak	51.0	85.0	68.0	01/13/2015	48.1	83.0	65.6	Fair		2020	AC - Mill and Overlay	$43,317		
0000056390	2502817	NAPOLEON AVE	S GALVEZ ST	S GALVEZ ST	57	2	201	Composite	Minor Arterial	Local	BROADMOOR	7,500	34	Weak	51.5	82.1	66.8	01/13/2015	48.6	79.5	64.1	Fair		2020	AC - Mill and Overlay	$9,082		
0000056400	2502819	NAPOLEON AVE	S GALVEZ ST	S JOHNSON ST	263	2	957	Composite	Minor Arterial	Local	BROADMOOR	7,500	34	Weak	46.9	73.6	60.3	01/13/2015	44.0	70.2	57.1	Fair		2017	AC - Mill and Overlay	$40,192		
0000056410	2502822	NAPOLEON AVE	S JOHNSON ST	S PRIEUR ST	324	2	1,194	Composite	Minor Arterial	Local	BROADMOOR	7,500	34	Weak	45.8	78.0	61.9	01/13/2015	42.9	75.0	59.0	Fair		2018	AC - Mill and Overlay	$51,371		
0000056420	2503096	NAPOLEON AVE	S PRIEUR ST	S ROMAN ST	327	2	1,241	Composite	Minor Arterial	Local	BROADMOOR	7,500	34	Weak	63.3	79.1	71.2	01/13/2015	59.7	76.3	68.0	Fair		2020	AC - Mill and Overlay	$56,112		
0000056430	2502799	NAPOLEON AVE	S ROMAN ST	S DERBIGNY ST	321	2	1,218	Composite	Minor Arterial	Local	BROADMOOR	7,500	34	Weak	72.4	84.2	78.3	01/13/2015	69.0	82.0	75.5	Good		2023	AC - Mill and Overlay	$59,301		
0000056440	2502804	NAPOLEON AVE	S DERBIGNY ST	S CLAIBORNE AVE	334	2	1,254	Composite	Minor Arterial	Local	BROADMOOR	7,500	34	Weak	50.6	63.3	57.0	01/13/2015	47.7	59.7	53.7	Poor		2016	AC - Mill and Overlay	$51,376		

DRAFT

Stantec

Appendix A RoadMatrix Section Attributes

															Field Measured Conditions				2016 Predicted Conditions									
SectionID	SEGMENTID	Street	From	To	Length (ft)	Lanes	Area (yd^2)	Pavement Type	Functional Class	FHWA Route	Neighborhood	AADT	EGT	Subgrade Strength	RCI	SDI	PCI	PCI Date	RCIYr1	SDIYr1	PCIYr1	PCI Class	Destroyed Road	Need Year (Adjusted)	Need Recommended Rehab (PCI Trigger)	Need Cost (PCI Trigger)	Last Rehab	Last Rehab Date
0000056450	2502832	GENERAL PERSHING ST	S CLAIBORNE AVE	S DERBIGNY ST	337	2	1,007	Flexible	Local	None	BROADMOOR	1,000	18	Weak	3.1	17.3	10.2	01/14/2015	2.3	13.6	8.0	Failure		2016	AC - Reconstruction (Minor Collector/Local)	$287,850		
0000056460	2503106	GENERAL PERSHING ST	S DERBIGNY ST	S ROMAN ST	323	2	942	Flexible	Local	None	BROADMOOR	1,000	18	Weak	9.8	11.7	10.8	01/14/2015	7.7	9.1	8.4	Failure		2016	AC - Reconstruction (Minor Collector/Local)	$269,420		
0000056470	2503099	GENERAL PERSHING ST	S ROMAN ST	S PRIEUR ST	324	2	901	Flexible	Local	None	BROADMOOR	1,000	18	Weak	10.5	11.4	11.0	01/14/2015	8.2	8.9	8.6	Failure		2016	AC - Reconstruction (Minor Collector/Local)	$257,791		
0000056480	2503093	GENERAL PERSHING ST	S PRIEUR ST	S JOHNSON ST	328	2	965	Flexible	Local	None	BROADMOOR	1,000	18	Weak	19.9	0.0	10.0	01/14/2015	15.4	0.0	7.7	Failure		2016	AC - Reconstruction (Minor Collector/Local)	$276,093		
0000056490	2503091	GENERAL PERSHING ST	S JOHNSON ST	S GALVEZ ST	258	2	823	Flexible	Local	None	BROADMOOR	1,000	18	Weak	12.6	39.8	26.2	01/14/2015	9.8	33.7	21.8	Very Poor		2016	AC - Reconstruction (Minor Collector/Local)	$235,453		
0000056500	2503089	GENERAL PERSHING ST	S GALVEZ ST	S GALVEZ ST	63	2	200	Flexible	Local	None	BROADMOOR	1,000	18	Weak	12.6	51.3	32.0	01/14/2015	9.8	47.0	28.4	Very Poor		2016	AC - Mill and Overlay with Base Repairs	$12,320		
0000056510	2503018	GENERAL PERSHING ST	S GALVEZ ST	S MIRO ST	292	2	923	Flexible	Local	None	BROADMOOR	1,000	18	Weak	17.8	39.7	28.8	01/14/2015	14.0	33.6	23.8	Very Poor		2016	AC - Reconstruction (Minor Collector/Local)	$264,050		
0000056520	2503016	GENERAL PERSHING ST	S MIRO ST	S TONTI ST	322	2	1,067	Flexible	Local	None	BROADMOOR	1,000	18	Weak	29.6	92.1	60.9	01/14/2015	23.5	90.7	57.1	Fair		2017	AC - Mill and Overlay	$44,777		
0000056530	2503013	GENERAL PERSHING ST	S TONTI ST	S ROCHEBLAVE ST	325	2	957	Flexible	Local	None	BROADMOOR	1,000	18	Weak	25.4	95.9	60.7	01/14/2015	19.8	94.5	57.2	Fair		2017	AC - Mill and Overlay	$40,178		
0000056540	2503012	GENERAL PERSHING ST	S ROCHEBLAVE ST	S DORGENOIS ST	352	2	1,097	Flexible	Local	None	BROADMOOR	1,000	18	Weak	35.2	100.0	67.6	01/14/2015	28.4	98.5	63.5	Fair		2019	AC - Mill and Overlay	$48,392		
0000056550	2502156	GENERAL PERSHING ST	S DORGENOIS ST	S BROAD ST	311	2	789	Flexible	Local	None	BROADMOOR	1,000	18	Weak	31.3	94.6	63.0	01/14/2015	24.9	93.1	59.0	Fair		2018	AC - Mill and Overlay	$33,948		
0000056560	2502152	GENERAL PERSHING ST	S BROAD ST	S DUPRE ST	144	2	369	Flexible	Local	None	BROADMOOR	1,000	18	Weak	24.4	40.0	32.2	01/14/2015	18.9	33.9	26.4	Very Poor		2016	AC - Mill and Overlay with Base Repairs	$22,684		
0000056570	2503005	GENERAL PERSHING ST	S DUPRE ST	S GAYOSO ST	334	2	905	Flexible	Local	None	BROADMOOR	1,000	18	Weak	6.3	41.1	23.7	01/14/2015	4.9	35.3	20.1	Very Poor		2016	AC - Reconstruction (Minor Collector/Local)	$258,839		
0000056580	2502997	GENERAL PERSHING ST	S GAYOSO ST	S SALCEDO ST	337	2	1,003	Flexible	Local	None	BROADMOOR	1,000	18	Weak	21.2	64.9	43.1	01/14/2015	16.3	61.9	39.1	Very Poor		2016	AC - Mill and Overlay with Base Repairs	$61,702		
0000056590	2502140	GENERAL PERSHING ST	S SALCEDO ST	S LOPEZ ST	254	2	721	Flexible	Local	None	BROADMOOR	1,000	18	Weak	20.8	7.2	14.0	01/14/2015	16.0	5.6	10.8	Very Poor		2016	AC - Reconstruction (Minor Collector/Local)	$206,061		
0000056600	2502856	GENERAL PERSHING ST	S LOPEZ ST	S RENDON ST	358	2	989	Flexible	Local	None	BROADMOOR	1,000	18	Weak	12.8	44.1	28.5	01/14/2015	9.9	39.2	24.6	Very Poor		2016	AC - Reconstruction (Minor Collector/Local)	$282,893		
0000056610	2502275	GENERAL PERSHING ST	S RENDON ST	DEAD END	81	2	189	Flexible	Local	None	BROADMOOR	1,000	18	Weak	37.5	72.6	55.1	01/14/2015	31.0	70.0	50.5	Poor		2016	AC - Mill and Overlay	$7,732		
0000056620	2502834	MILAN ST	S CLAIBORNE AVE	S DERBIGNY ST	333	2	963	Flexible	Local	None	BROADMOOR	1,000	18	Weak	5.6	22.2	13.9	01/13/2015	4.3	17.1	10.7	Very Poor		2016	AC - Reconstruction (Minor Collector/Local)	$275,426		
0000056630	2503131	MILAN ST	S DERBIGNY ST	S ROMAN ST	327	2	997	Flexible	Local	None	BROADMOOR	1,000	18	Weak	35.9	42.0	39.0	01/13/2015	29.2	36.4	32.8	Very Poor		2016	AC - Mill and Overlay with Base Repairs	$61,367		
0000056640	2503129	MILAN ST	S ROMAN ST	S PRIEUR ST	325	2	957	Flexible	Local	None	BROADMOOR	1,000	18	Weak	34.8	43.4	38.9	01/13/2015	27.5	38.3	32.9	Very Poor		2016	AC - Mill and Overlay with Base Repairs	$58,905		
0000056650	2503126	MILAN ST	S PRIEUR ST	S JOHNSON ST	328	2	979	Flexible	Local	None	BROADMOOR	1,000	18	Weak	20.7	34.5	27.6	01/13/2015	15.9	27.6	21.8	Very Poor		2016	AC - Reconstruction (Minor Collector/Local)	$280,033		
0000056660	2503122	MILAN ST	S JOHNSON ST	S GALVEZ ST	324	2	948	Flexible	Local	None	BROADMOOR	1,000	18	Weak	17.4	33.9	25.7	01/13/2015	13.7	27.1	20.4	Very Poor		2016	AC - Reconstruction (Minor Collector/Local)	$270,977		
0000056670	2503069	MILAN ST	S GALVEZ ST	S MIRO ST	287	2	855	Flexible	Local	None	BROADMOOR	1,000	18	Weak	26.4	25.1	25.8	01/13/2015	20.7	19.6	20.2	Very Poor		2016	AC - Reconstruction (Minor Collector/Local)	$244,427		
0000056680	2503066	MILAN ST	S MIRO ST	S TONTI ST	323	2	952	Flexible	Local	None	BROADMOOR	1,000	18	Weak	41.4	67.3	54.4	01/13/2015	35.6	64.4	50.0	Poor		2016	AC - Mill and Overlay	$39,011		
0000056690	2503061	MILAN ST	S TONTI ST	S ROCHEBLAVE ST	328	2	992	Flexible	Local	None	BROADMOOR	1,000	18	Weak	6.2	12.7	9.5	01/13/2015	4.8	9.8	7.3	Failure		2016	AC - Reconstruction (Minor Collector/Local)	$283,592		
0000056700	2502847	GENERAL TAYLOR ST	S CLAIBORNE AVE	S DERBIGNY ST	337	1	1,028	Flexible	Local	None	BROADMOOR	1,000	18	Weak	14.9	17.6	16.3	01/13/2015	11.7	13.8	12.8	Very Poor		2016	AC - Reconstruction (Minor Collector/Local)	$293,951		
0000056710	2502442	GENERAL TAYLOR ST	S DERBIGNY ST	S ROMAN ST	329	1	1,006	Flexible	Local	None	BROADMOOR	1,000	18	Weak	30.0	22.4	26.2	01/13/2015	23.7	17.2	20.5	Very Poor		2016	AC - Reconstruction (Minor Collector/Local)	$287,596		
0000056720	2502440	GENERAL TAYLOR ST	S ROMAN ST	S PRIEUR ST	329	1	1,014	Flexible	Local	None	BROADMOOR	1,000	18	Weak	23.5	28.3	25.9	01/13/2015	18.2	22.3	20.3	Very Poor		2016	AC - Reconstruction (Minor Collector/Local)	$290,106		
0000056730	2503127	GENERAL TAYLOR ST	S PRIEUR ST	S JOHNSON ST	329	1	923	Flexible	Local	None	BROADMOOR	1,000	18	Weak	15.5	22.0	18.8	01/13/2015	12.2	16.9	14.6	Very Poor		2016	AC - Reconstruction (Minor Collector/Local)	$263,860		
0000056740	2503123	GENERAL TAYLOR ST	S JOHNSON ST	S GALVEZ ST	327	1	964	Flexible	Local	None	BROADMOOR	1,000	18	Weak	24.3	36.1	30.2	01/13/2015	18.8	29.4	24.1	Very Poor		2016	AC - Reconstruction (Minor Collector/Local)	$275,648		
0000056750	2503072	GENERAL TAYLOR ST	S GALVEZ ST	S MIRO ST	295	1	862	Flexible	Local	None	BROADMOOR	1,000	18	Weak	7.0	17.1	12.1	01/13/2015	5.4	13.5	9.5	Failure		2016	AC - Reconstruction (Minor Collector/Local)	$246,542		
0000056760	2503070	GENERAL TAYLOR ST	S MIRO ST	S TONTI ST	323	1	912	Flexible	Local	None	BROADMOOR	1,000	18	Weak	10.6	14.3	12.5	01/13/2015	8.3	11.1	9.7	Failure		2016	AC - Reconstruction (Minor Collector/Local)	$260,682		
0000056770	2503062	GENERAL TAYLOR ST	S TONTI ST	S ROCHEBLAVE ST	330	1	1,059	Flexible	Local	None	BROADMOOR	1,000	18	Weak	13.1	17.1	15.1	01/13/2015	10.1	13.5	11.8	Very Poor		2016	AC - Reconstruction (Minor Collector/Local)	$302,816		
0000056780	2503058	GENERAL TAYLOR ST	S ROCHEBLAVE ST	S DORGENOIS ST	355	1	1,681	Flexible	Local	None	BROADMOOR	1,000	18	Weak	30.2	15.8	23.0	01/13/2015	23.9	12.4	18.2	Very Poor		2016	AC - Reconstruction (Minor Collector/Local)	$480,660		
0000056790	2503035	GENERAL TAYLOR ST	S DORGENOIS ST	S BROAD ST & WALMSLEY AVE	475	1	1,442	Flexible	Local	None	BROADMOOR	1,000	18	Weak	27.0	74.2	50.6	01/13/2015	21.2	71.8	46.5	Poor		2016	AC - Mill and Overlay	$59,058		
0000056800	2502148	WALMSLEY AVE	S BROAD ST	S DUPRE ST	286	2	913	Composite	Local	None	BROADMOOR	1,000	26	Weak	12.6	18.9	15.8	01/13/2015	11.1	17.3	14.2	Very Poor		2016	PCC - Reconstruction (Minor Collector/Local)	$440,232		
0000056810	2502999	WALMSLEY AVE	S DUPRE ST	S GAYOSO ST	334	2	1,056	Composite	Local	None	BROADMOOR	1,000	26	Weak	21.2	16.5	18.9	01/13/2015	19.4	15.0	17.2	Very Poor		2016	PCC - Reconstruction (Minor Collector/Local)	$509,106		
0000056820	2502995	WALMSLEY AVE	S GAYOSO ST	S SALCEDO ST	334	2	1,044	Composite	Local	None	BROADMOOR	1,000	26	Weak	25.4	25.0	25.2	01/13/2015	23.4	23.0	23.2	Very Poor		2016	PCC - Reconstruction (Minor Collector/Local)	$503,161		
0000056830	2502138	WALMSLEY AVE	S SALCEDO ST	S LOPEZ ST	257	2	682	Composite	Local	None	BROADMOOR	1,000	26	Weak	23.5	15.4	19.5	01/13/2015	21.5	13.9	17.7	Very Poor		2016	PCC - Reconstruction (Minor Collector/Local)	$328,942		
0000056840	2501994	WALMSLEY AVE	S LOPEZ ST	S RENDON ST	358	2	1,017	Composite	Local	None	BROADMOOR	1,000	26	Weak	33.4	26.4	29.9	01/13/2015	31.1	24.4	27.8	Very Poor		2016	AC - Mill and Overlay with Base Repairs	$62,584		
0000056850	2561443	WALMSLEY AVE	S RENDON ST	WALMSLEY AVE	94	2	282	Composite	Local	None	BROADMOOR	1,000	26	Weak	35.9	24.3	30.1	01/13/2015	33.5	22.3	27.9	Very Poor		2016	AC - Mill and Overlay with Base Repairs	$17,331		
0000056860	2561444	WALMSLEY AVE	WALMSLEY AVE	DEAD END	152	2	435	Composite	Local	None	BROADMOOR	1,000	26	Weak	10.2	29.5	19.9	01/13/2015	8.7	27.5	18.1	Very Poor		2016	PCC - Reconstruction (Minor Collector/Local)	$209,726		
0000056870	2501986	ELBA ST	S JEFFERSON DAVIS PKWY	S RENDON ST	377	1	1,139	Rigid	Local	None	BROADMOOR	1,000	22	Weak	29.0	76.7	52.9	01/13/2015	26.8	73.5	50.2	Poor		2016	PCC - Crack/Joint Sealing	$17,552		
0000056880	2501996	ELBA ST	S RENDON ST	S LOPEZ ST	360	1	1,088	Rigid	Local	None	BROADMOOR	1,000	22	Weak	23.2	78.7	51.0	01/13/2015	21.1	75.8	48.5	Poor		2016	PCC - Crack/Joint Sealing	$16,761		
0000056890	2501617	ELBA ST	S LOPEZ ST	S SALCEDO ST	254	1	838	Rigid	Local	None	BROADMOOR	1,000	22	Weak	23.6	80.9	52.3	01/13/2015	21.5	78.2	49.9	Poor		2016	PCC - Crack/Joint Sealing	$12,908		
0000056900	2502110	ELBA ST	S SALCEDO ST	S GAYOSO ST	334	1	1,121	Rigid	Local	None	BROADMOOR	1,000	22	Weak	25.6	56.7	41.2	01/13/2015	23.5	53.4	38.5	Very Poor		2016	PCC - Full Depth Slab Repair	$86,151		
0000056910	2502146	ELBA ST	S GAYOSO ST	S DUPRE ST	337	1	1,079	Rigid	Local	None	BROADMOOR	1,000	22	Weak	23.5	88.3	55.9	01/13/2015	21.4	86.8	54.1	Poor		2016	PCC - Crack/Joint Sealing	$16,625		
0000056920	2502150	ELBA ST	S DUPRE ST	S WHITE ST	333	1	950	Rigid	Local	None	BROADMOOR	1,000	22	Weak	20.4	65.9	43.2	01/13/2015	18.3	62.2	40.4	Poor		2016	PCC - Crack/Joint Sealing	$14,637		
0000056930	2503037	DELACHAISE ST	S BROAD ST	S DORGENOIS ST	557	1	1,636	Flexible	Local	None	BROADMOOR	1,000	18	Weak	15.4	71.2	43.3	01/13/2015	12.1	68.5	40.3	Poor		2016	AC - Mill and Overlay	$67,000		
0000056940	2503039	DELACHAISE ST	S DORGENOIS ST	S ROCHEBLAVE ST	361	1	1,075	Flexible	Local	None	BROADMOOR	1,000	18	Weak	14.6	8.3	11.5	01/13/2015	11.4	6.5	9.0	Failure		2016	AC - Reconstruction (Minor Collector/Local)	$307,518		
0000056950	2503064	DELACHAISE ST	S ROCHEBLAVE ST	S TONTI ST	321	1	944	Flexible	Local	None	BROADMOOR	1,000	18	Weak	26.9	46.2	36.6	01/13/2015	21.1	41.6	31.4	Very Poor		2016	AC - Mill and Overlay with Base Repairs	$58,092		
0000056960	2503078	DELACHAISE ST	S TONTI ST	S MIRO ST	321	1	904	Flexible	Local	None	BROADMOOR	1,000	18	Weak	14.4	19.0	16.7	01/13/2015	11.2	14.8	13.0	Very Poor		2016	AC - Reconstruction (Minor Collector/Local)	$258,553		
0000056970	2503080	DELACHAISE ST	S MIRO ST	S GALVEZ ST	326	1	971	Flexible	Local	None	BROADMOOR	1,000	18	Weak	7.3	30.4	18.9	01/13/2015	5.7	24.1	14.9	Very Poor		2016	AC - Reconstruction (Minor Collector/Local)	$277,618		
0000056980	2503133	DELACHAISE ST	S GALVEZ ST	S JOHNSON ST	304	1	1,024	Flexible	Local	None	BROADMOOR	1,000	18	Weak	19.2	38.5	28.9	01/13/2015	14.9	32.2	23.6	Very Poor		2016	AC - Reconstruction (Minor Collector/Local)	$292,870		
0000056990	2503186	DELACHAISE ST	S JOHNSON ST	S PRIEUR ST	327	1	1,087	Flexible	Local	None	BROADMOOR	1,000	18	Weak	42.8	45.0	43.9	01/13/2015	37.5	40.4	39.0	Very Poor		2016	AC - Mill and Overlay with Base Repairs	$66,891		
0000057000	2502444	DELACHAISE ST	S PRIEUR ST	S ROMAN ST	327	1	1,104	Flexible	Local	None	BROADMOOR	1,000	18	Weak	34.5	33.8	34.2	01/13/2015	27.6	27.0	27.3	Very Poor		2016	AC - Mill and Overlay with Base Repairs	$67,944		
0000057010	2502830	DELACHAISE ST	S ROMAN ST	S DERBIGNY ST	331	1	1,143	Flexible	Local	None	BROADMOOR	1,000	18	Weak	29.1	48.8	39.0	01/13/2015	23.0	44.3	33.7	Very Poor		2016	AC - Mill and Overlay with Base Repairs	$70,357		
0000057020	2503244	DELACHAISE ST	S DERBIGNY ST	S CLAIBORNE AVE	385	1	1,276	Flexible	Local	None	BROADMOOR	1,000	18	Weak	55.5	46.3	50.9	01/13/2015	51.7	41.7	46.7	Poor		2016	AC - Mill and Overlay	$52,282		
0000057030	2503211	LOUISIANA AVE PKWY	S CLAIBORNE AVE	S ROMAN ST	717	2	2,886	Rigid	Local	None	BROADMOOR	1,000	22	Weak	43.2	89.3	66.3	01/14/2015	40.7	87.8	64.3	Fair		2021	PCC - Crack/Joint Sealing	$50,296		
0000057040	2503135	LOUISIANA AVE PKWY	S ROMAN ST	S GALVEZ ST	957	2	3,229	Rigid	Local	None	BROADMOOR	1,000	22	Weak	58.1	85.0	71.6	01/14/2015	54.6	83.0	68.8	Fair		2021	PCC - Crack/Joint Sealing	$56,288		
0000057050	2503050	LOUISIANA AVE PKWY	S GALVEZ ST	S DORGENOIS ST	1,309	2	4,656	Rigid	Local	None	BROADMOOR	1,000	22	Weak	55.4	86.5	71.0	01/14/2015	52.2	84.9	68.6	Fair		2021	PCC - Crack/Joint Sealing	$81,149		
0000057060	2503029	LOUISIANA AVE PKWY	S DORGENOIS ST	S BROAD ST & ELBA ST	587	2	1,972	Rigid	Local	None	BROADMOOR	1,000	22	Weak	54.7	80.5	67.6	01/14/2015	51.6	77.7	64.7	Fair		2020	PCC - Crack/Joint Sealing	$33,528		
0000057070	2503021	ELBA ST	S BROAD ST	S WHITE ST	104	1	290	Rigid	Local	None	BROADMOOR	1,000	22	Weak	30.8	60.0	45.4	01/13/2015	28.5	56.5	42.5	Poor		2016	PCC - Crack/Joint Sealing	$4,461		
0000057080	2503242	TOLEDANO ST	S CLAIBORNE AVE	S DERBIGNY ST	356	2	1,454	Rigid	Minor Arterial	Local	BROADMOOR	7,500	30	Weak	39.2	78.0	58.6	01/14/2015	36.8	75.0	55.9	Fair		2017	PCC - Joint Repair	$76,465		
0000057090	2503239	TOLEDANO ST	S DERBIGNY ST	S ROMAN ST	339	2	1,301	Rigid	Minor Arterial	Local	BROADMOOR	7,500	30	Weak	66.2	92.4	79.3	01/14/2015	62.5	91.7	77.1	Good		2026	PCC - Joint Repair	$85,398		
0000057100	2503233	TOLEDANO ST	S ROMAN ST	S PRIEUR ST	328	2	1,070	Rigid	Minor Arterial	Local	BROADMOOR	7,500	30	Weak	67.4	90.1	78.8	01/14/2015	63.8	88.6	76.2	Good		2024	PCC - Joint Repair	$66,847		
0000057110	2503208	TOLEDANO ST	S PRIEUR ST	S JOHNSON ST	333	2	1,312	Rigid	Minor Arterial	Local	CENTRAL CITY	7,500	30	Weak	66.1	89.4	77.8	01/14/2015	62.4	87.9	75.2	Good		2024	PCC - Joint Repair	$81,970		
0000057120	2503617	TOLEDANO ST	S JOHNSON ST	S GALVEZ ST	294	2	1,120	Rigid	Minor Arterial	Local	BROADMOOR	7,500	30	Weak	57.7	88.9	73.3	01/14/2015	54.3	87.4	70.9	Good		2023	PCC - Joint Repair	$68,312		
0000057130	2503615	TOLEDANO ST	S GALVEZ ST	S GALVEZ ST	71	2	305	Rigid	Minor Arterial	Local	BROADMOOR	7,500	30	Weak	37.0	96.5	66.8	01/14/2015	34.5	95.9	65.2	Fair		2024	PCC - Joint Repair	$19,033		
0000057140	2503610	TOLEDANO ST	S GALVEZ ST	S MIRO ST	301	2	1,178	Rigid	Minor Arterial	Local	BROADMOOR	7,500	30	Weak	56.1	86.8	71.5	01/14/2015	52.8	85.3	69.1	Fair		2022	PCC - Joint Repair	$70,083		
0000057150	2503603	TOLEDANO ST	S MIRO ST	S TONTI ST	330	2	1,341	Rigid	Minor Arterial	Local	BROADMOOR	7,500	30	Weak	67.1	91.2	79.2	01/14/2015	63.5	90.2	76.9	Good		2025	PCC - Joint Repair	$85,870		
0000057160	2503075	TOLEDANO ST	S TONTI ST	S ROCHEBLAVE ST	320	2	1,211	Rigid	Minor Arterial	Local	BROADMOOR	7,500	30	Weak	64.2	91.5	77.9	01/14/2015	60.6	90.6	75.6	Good		2025	PCC - Joint Repair	$77,592		
0000057170	2503055	TOLEDANO ST	S ROCHEBLAVE ST	S DORGENOIS ST	361	2	1,357	Rigid	Minor Arterial	Local	BROADMOOR	7,500	30	Weak	56.9	82.4	69.7	01/14/2015	53.6	79.8	66.7	Fair		2020	PCC - Joint Repair	$76,846		
0000057180	2503053	WASHINGTON AVE	S DORGENOIS ST	S BROAD ST	552	2	4,131	Rigid	Minor Arterial	Local	BROADMOOR	7,500	30	Weak	44.1	61.1	52.6	01/14/2015	41.4	57.6	49.5	Poor		2016	PCC - Joint Repair	$211,906		
0000057190	2503025	WASHINGTON AVE	S BROAD ST	S WHITE ST	283	2	1,441	Composite	Minor Arterial	Local	BROADMOOR	7,500	34	Weak	58.4	68.0	63.2	01/14/2015	54.9	64.4	59.7	Fair		2018	AC - Mill and Overlay	$62,000		
0000057200	2502238	WASHINGTON AVE	S WHITE ST	S DUPRE ST	410	2	1,889	Composite	Minor Arterial	Local	BROADMOOR	7,500	34	Weak	83.8	68.0	75.9	01/14/2015	81.4	64.4	72.9	Good		2022	AC - Mill and Overlay	$89,717		
0000057210	2502003	WASHINGTON AVE	S DUPRE ST	S GAYOSO ST	360	2	2,093	Composite	Minor Arterial	Local	CENTRAL CITY	7,500	34	Weak	77.9	74.7	76.3	01/14/2015	74.9	71.4	73.2	Good		2022	AC - Mill and Overlay	$99,428		
0000057220	2502001	WASHINGTON AVE	S GAYOSO ST	MARTIN LUTHER KING BLVD	253	2	1,110	Composite	Minor Arterial	Local	CENTRAL CITY	7,500	34	Weak	75.0	71.8	73.4	01/14/2015	71.7	68.4	70.1	Good		2021	AC - Mill and Overlay	$51,418		
0000057230	2502119	WASHINGTON AVE	MARTIN LUTHER KING BLVD	S SALCEDO ST	126	2	441	Composite	Minor Arterial	Local	GERT TOWN	7,500	34	Weak	73.8	74.2	74.0	01/14/2015	70.4	70.9	70.7	Good		2021	AC - Mill and Overlay	$20,416		

DRAFT

Appendix A RoadMatrix Section Attributes

															Field Measured Conditions				2016 Predicted Conditions									
SectionID	SEGMENTID	Street	From	To	Length (ft)	Lanes	Area (yd^2)	Pavement Type	Functional Class	FHWA Route	Neighborhood	AADT	EGT	Subgrade Strength	RCI	SDI	PCI	PCI Date	RCIYr1	SDIYr1	PCIYr1	PCI Class	Destroyed Road	Need Year (Adjusted)	Need Recommended Rehab (PCI Trigger)	Need Cost (PCI Trigger)	Last Rehab	Last Rehab Date
0000057240	2502115	WASHINGTON AVE	S SALCEDO ST	SALCEDO ST	125	2	423	Composite	Minor Arterial	Local	GERT TOWN	7,500	34	Weak	55.3	76.4	65.9	01/14/2015	52.1	73.2	62.7	Fair		2019	AC - Mill and Overlay	$18,643		
0000057250	2502098	WASHINGTON AVE	SALCEDO ST	S RENDON ST	617	2	2,162	Composite	Minor Arterial	Local	GERT TOWN	7,500	34	Weak	67.2	73.5	70.4	01/14/2015	63.6	70.1	66.9	Fair		2020	AC - Mill and Overlay	$97,726		
0000057260	2502090	WASHINGTON AVE	S RENDON ST	EARHART BLVD	225	2	760	Rigid	Minor Arterial	Local	GERT TOWN	7,500	30	Weak	27.3	76.0	51.7	01/14/2015	25.2	72.7	49.0	Poor		2016	PCC - Joint Repair	$38,970		
0000057270	2523820	WASHINGTON AVE	EARHART BLVD	S JEFFERSON DAVIS PKWY	276	2	939	Rigid	Minor Arterial	Local	GERT TOWN	7,500	30	Weak	46.2	84.4	65.3	01/09/2015	43.3	82.2	62.8	Fair		2019	PCC - Joint Repair	$51,865		
0000057280	2510362	WASHINGTON AVE	S JEFFERSON DAVIS PKWY	S JEFFERSON DAVIS PKWY	126	2	438	Composite	Minor Arterial	Local	GERT TOWN	7,500	34	Weak	81.9	84.2	83.1	01/09/2015	79.3	82.0	80.7	Good		2024	AC - Mill and Overlay	$21,864		
0000057290	2510312	WASHINGTON AVE	S JEFFERSON DAVIS PKWY	CLIO ST	223	2	886	Composite	Minor Arterial	Local	GERT TOWN	7,500	34	Weak	78.2	83.1	80.7	01/09/2015	75.2	80.6	77.9	Good		2023	AC - Mill and Overlay	$43,137		
0000057300	2523766	WASHINGTON AVE	CLIO ST	S CLARK ST	196	2	681	Composite	Minor Arterial	Local	GERT TOWN	7,500	34	Weak	45.1	56.2	50.7	01/09/2015	42.3	52.9	47.6	Poor		2016	AC - Mill and Overlay	$27,911		
0000057310	2560250	WASHINGTON AVE	S CLARK ST	BROADWAY ST	1,395	2	4,878	Composite	Minor Arterial	Local	GERT TOWN	7,500	34	Weak	60.7	64.9	62.8	01/09/2015	57.2	61.2	59.2	Fair		2018	AC - Mill and Overlay	$209,908		
0000057320	2510095	WASHINGTON AVE	BROADWAY ST	PINE ST	292	2	999	Composite	Minor Arterial	Local	GERT TOWN	7,500	34	Weak	67.3	74.4	70.9	01/09/2015	63.7	71.1	67.4	Fair		2020	AC - Mill and Overlay	$45,181		
0000057330	2510014	WASHINGTON AVE	PINE ST	LOWERLINE ST	362	2	1,248	Composite	Minor Arterial	Local	GERT TOWN	7,500	34	Weak	78.6	74.3	76.5	01/09/2015	75.7	71.0	73.4	Good		2022	AC - Mill and Overlay	$59,301		
0000057340	2510009	WASHINGTON AVE	LOWERLINE ST	FERN ST	185	2	638	Composite	Minor Arterial	Local	GERT TOWN	7,500	34	Weak	62.6	68.3	65.5	01/09/2015	59.1	64.8	62.0	Fair		2019	AC - Mill and Overlay	$28,126		
0000057350	2524375	WASHINGTON AVE	FERN ST	SHORT ST	378	2	1,144	Composite	Minor Arterial	Local	GERT TOWN	7,500	34	Weak	32.1	81.4	56.9	01/09/2015	29.7	78.9	54.3	Poor		2016	AC - Mill and Overlay	$46,843		
0000057360	2509865	DREXEL DR	SHORT ST	S CARROLLTON AVE	339	2	1,203	Composite	Minor Arterial	Local	GERT TOWN	7,500	34	Weak	34.7	84.1	59.4	01/09/2015	32.2	81.8	57.0	Fair		2017	AC - Mill and Overlay	$50,510		
0000057370	2561389	PALMETTO ST	S CARROLLTON AVE	DUBLIN ST	413	2	1,327	Composite	Major Collector	Local	DIXON	5,000	34	Weak	27.4	69.8	48.6	01/09/2015	25.3	66.3	45.8	Poor		2016	AC - Mill and Overlay	$54,357		
0000057380	2507966	PALMETTO ST	DUBLIN ST	CAMBRONNE ST	708	2	2,200	Composite	Major Collector	Local	DIXON	5,000	34	Weak	48.5	72.5	60.5	01/09/2015	45.6	69.1	57.4	Fair		2017	AC - Mill and Overlay	$92,377		
0000057390	2508048	PALMETTO ST	CAMBRONNE ST	JOLIET ST	348	2	1,183	Composite	Major Collector	Local	DIXON	5,000	34	Weak	38.0	62.8	50.4	01/09/2015	35.5	59.3	47.4	Poor		2016	AC - Mill and Overlay	$48,464		
0000057400	2507936	PALMETTO ST	JOLIET ST	LEONIDAS ST	351	2	1,119	Composite	Major Collector	Local	DIXON	5,000	34	Weak	31.4	57.9	44.7	01/09/2015	29.1	54.5	41.8	Poor		2016	AC - Mill and Overlay	$45,829		
0000057410	2507699	PALMETTO ST OVERPASS	LEONIDAS ST	HAMILTON ST	1,754	2	6,151	Rigid	Major Collector	Local	DIXON	5,000	30	Weak	40.1	86.5	63.3	01/09/2015	37.7	84.9	61.3	Fair		2019	PCC - Joint Repair	$339,731		
0000057420	2507720	PALMETTO ST	HAMILTON ST	MISTLETOE ST	274	2	1,307	Rigid	Major Collector	Local	DIXON	5,000	30	Weak	34.9	50.7	42.8	01/09/2015	32.4	47.8	40.1	Poor		2016	PCC - Joint Repair	$67,037		
0000057430	2507828	PALMETTO ST	MISTLETOE ST	CHERRY ST	423	2	1,169	Composite	Major Collector	Local	DIXON	5,000	34	Weak	49.0	54.6	51.3	01/09/2015	37.6	51.3	44.4	Poor		2016	AC - Mill and Overlay	$47,895		
0000057440	2530173	PALMETTO ST	CHERRY ST	MONTICELLO AVE	1,890	2	5,643	Composite	Major Collector	Local	LAKEWOOD	5,000	34	Weak	45.9	56.5	51.2	01/09/2015	43.0	53.2	48.1	Poor		2016	AC - Mill and Overlay	$231,118		
0000057450	2506544	PALMETTO ST	MONTICELLO AVE	BAMBOO RD	85	2	319	Composite	Major Collector	None	HOLLYGROVE	1,000	26	Weak	34.4	79.9	58.2	01/09/2015	22.4	77.4	49.9	Poor		2016	AC - Mill and Overlay	$13,057		
0000057452	2506366	PALMETTO ST	BAMBOO RD	CITY BOUNDARY	42	2	134	Rigid	Local	None	HOLLYGROVE	1,000	22	Weak	38.8	100.0	69.4	01/09/2015	36.3	99.4	67.9	Fair		2026	PCC - Crack/Joint Sealing	$2,649		
0000057460	2507799	NORTH LINE ST	MONTICELLO AVE	CECIL ST	293	2	777	Composite	Major Collector	Local	LAKEWOOD	5,000	34	Weak	18.4	39.8	29.1	01/09/2015	16.7	37.4	27.1	Very Poor		2016	AC - Mill and Overlay with Base Repairs	$47,796		
0000057470	2512599	NORTH LINE ST	CECIL ST	STROELITZ ST	105	2	292	Composite	Major Collector	Local	HOLLYGROVE	5,000	34	Weak	35.9	71.2	53.6	01/09/2015	33.4	67.8	50.6	Poor		2016	AC - Mill and Overlay	$11,965		
0000057480	2507801	PALMETTO ST	STROELITZ ST	LIVINGSTON ST	714	2	2,218	Composite	Major Collector	Local	LAKEWOOD	5,000	34	Weak	51.0	83.6	67.3	01/09/2015	48.1	81.2	64.7	Fair		2020	AC - Mill and Overlay	$100,283		
0000057490	2512415	PALMETTO ST	LIVINGSTON ST	LIVE OAK ST	349	2	1,001	Composite	Major Collector	Local	HOLLYGROVE	5,000	34	Weak	45.5	75.4	60.5	01/09/2015	42.6	72.1	57.4	Fair		2017	AC - Mill and Overlay	$42,034		
0000057500	2507818	PALMETTO ST	LIVE OAK ST	CHERRY ST	351	2	1,009	Composite	Major Collector	Local	HOLLYGROVE	5,000	34	Weak	47.9	81.5	64.7	01/09/2015	45.0	78.8	61.9	Fair		2019	AC - Mill and Overlay	$44,500		
0000057510	2507830	PALMETTO ST	CHERRY ST	MISTLETOE ST	351	2	956	Composite	Major Collector	Local	HOLLYGROVE	5,000	34	Weak	41.2	58.1	49.7	01/09/2015	38.8	54.6	46.7	Poor		2016	AC - Mill and Overlay	$39,139		
0000057520	2507832	PALMETTO ST	MISTLETOE ST	HAMILTON ST	204	2	940	Rigid	Major Collector	Local	HOLLYGROVE	5,000	30	Weak	86.9	92.1	64.5	01/09/2015	34.4	91.3	62.9	Fair		2021	PCC - Joint Repair	$54,575		
0000057530	2507899	PALMETTO ST OVERPASS	HAMILTON ST	MONROE ST	1,546	2	4,870	Rigid	Major Collector	Local	HOLLYGROVE	5,000	30	Weak	51.9	95.4	73.7	01/09/2015	49.0	94.6	71.8	Good		2026	PCC - Joint Repair	$319,741		
0000057540	2507928	PALMETTO ST	MONROE ST	LEONIDAS ST	350	2	1,269	Rigid	Major Collector	Local	DIXON	5,000	30	Weak	24.3	56.3	40.3	01/09/2015	22.2	53.0	37.6	Very Poor		2016	PCC - Full Depth Slab Repair	$97,541		
0000057550	2507935	PALMETTO ST	LEONIDAS ST	JOLIET ST	351	2	1,062	Composite	Major Collector	Local	DIXON	5,000	34	Weak	47.4	37.7	42.6	01/09/2015	44.5	35.2	39.9	Very Poor		2016	AC - Mill and Overlay with Base Repairs	$65,318		
0000057560	2508050	PALMETTO ST	JOLIET ST	CAMBRONNE ST	350	2	1,008	Composite	Major Collector	Local	DIXON	5,000	34	Weak	47.6	32.3	40.0	01/09/2015	44.7	29.9	37.3	Very Poor		2016	AC - Mill and Overlay with Base Repairs	$62,023		
0000057570	2508081	PALMETTO ST	CAMBRONNE ST	DANTE ST	352	2	1,147	Composite	Major Collector	Local	DIXON	5,000	34	Weak	40.4	42.6	41.5	01/09/2015	38.0	40.1	39.1	Very Poor		2016	AC - Mill and Overlay with Base Repairs	$70,562		
0000057580	2524348	PALMETTO ST	DANTE ST	DUBLIN ST	376	2	1,192	Composite	Major Collector	Local	DIXON	5,000	34	Weak	27.4	77.5	52.5	01/09/2015	25.3	74.4	49.9	Poor		2016	AC - Mill and Overlay	$48,819		
0000057590	2509846	PALMETTO ST	DUBLIN ST	S CARROLLTON AVE	394	2	1,984	Composite	Major Collector	Local	DIXON	5,000	34	Weak	32.1	82.6	57.4	01/09/2015	29.7	80.1	54.9	Poor		2016	AC - Mill and Overlay	$81,244		
0000057600	2509860	WASHINGTON AVE	S CARROLLTON AVE	SHORT ST	338	2	1,052	Composite	Minor Arterial	Local	GERT TOWN	7,500	34	Weak	42.8	76.9	59.9	01/09/2015	40.3	73.8	57.1	Fair		2017	AC - Mill and Overlay	$44,180		
0000057610	2510170	WASHINGTON AVE	SHORT ST	FERN ST	326	2	1,114	Composite	Minor Arterial	Local	GERT TOWN	7,500	34	Weak	54.5	75.9	65.1	01/09/2015	51.4	72.4	61.9	Fair		2019	AC - Mill and Overlay	$49,147		
0000057620	2510012	WASHINGTON AVE	FERN ST	LOWERLINE ST	192	2	623	Composite	Minor Arterial	Local	GERT TOWN	7,500	34	Weak	78.5	81.4	80.0	01/09/2015	75.6	78.7	77.2	Good		2023	AC - Mill and Overlay	$30,311		
0000057630	2510018	WASHINGTON AVE	LOWERLINE ST	PINE ST	361	2	1,193	Composite	Minor Arterial	Local	GERT TOWN	7,500	34	Weak	55.4	72.2	63.8	01/09/2015	52.2	68.8	60.5	Fair		2018	AC - Mill and Overlay	$48,311		
0000057640	2510093	WASHINGTON AVE	PINE ST	BROADWAY ST	292	2	921	Composite	Minor Arterial	Local	GERT TOWN	7,500	34	Weak	81.1	80.5	80.8	01/09/2015	78.4	77.7	78.1	Good		2023	AC - Mill and Overlay	$44,863		
0000057650	2560248	WASHINGTON AVE	BROADWAY ST	S GENOIS ST	984	2	3,019	Composite	Minor Arterial	Local	GERT TOWN	7,500	34	Weak	58.8	75.0	66.9	01/09/2015	55.3	71.7	63.5	Fair		2019	AC - Mill and Overlay	$133,148		
0000057660	2510307	WASHINGTON AVE	S GENOIS ST	S CLARK ST	383	2	1,182	Composite	Minor Arterial	Local	GERT TOWN	7,500	34	Weak	79.0	78.4	78.7	01/09/2015	76.1	75.5	75.8	Good		2023	AC - Mill and Overlay	$57,559		
0000057670	2510314	WASHINGTON AVE	S CLARK ST	CLIO ST	180	2	588	Composite	Minor Arterial	Local	GERT TOWN	7,500	34	Weak	76.2	79.5	77.9	01/09/2015	73.0	76.7	74.9	Good		2022	AC - Mill and Overlay	$27,919		
0000057680	2510318	WASHINGTON AVE	CLIO ST	S JEFFERSON DAVIS PKWY	277	2	859	Composite	Minor Arterial	Local	GERT TOWN	7,500	34	Weak	58.8	75.3	67.1	01/09/2015	55.3	72.0	63.7	Fair		2019	AC - Mill and Overlay	$37,874		
0000057690	2510360	WASHINGTON AVE	S JEFFERSON DAVIS PKWY	S JEFFERSON DAVIS PKWY	123	2	397	Composite	Minor Arterial	Local	GERT TOWN	7,500	34	Weak	66.4	71.0	68.7	01/09/2015	62.8	67.6	65.2	Fair		2019	AC - Mill and Overlay	$17,491		
0000057700	2523819	WASHINGTON AVE	S JEFFERSON DAVIS PKWY	EARHART BLVD	235	2	916	Rigid	Minor Arterial	Local	GERT TOWN	7,500	30	Weak	32.9	85.7	59.3	01/09/2015	30.5	83.9	57.2	Fair		2017	PCC - Joint Repair	$48,140		
0000057710	2502093	WASHINGTON AVE	EARHART BLVD	S RENDON ST	235	2	731	Rigid	Minor Arterial	Local	GERT TOWN	7,500	30	Weak	36.4	77.3	56.9	01/14/2015	33.9	74.2	54.1	Poor		2016	PCC - Joint Repair	$37,511		
0000057720	2502097	WASHINGTON AVE	S RENDON ST	S LOPEZ ST	424	2	1,328	Composite	Minor Arterial	Local	GERT TOWN	7,500	34	Weak	59.2	81.1	70.2	01/14/2015	55.7	78.4	67.1	Fair		2020	AC - Mill and Overlay	$60,020		
0000057730	2500089	WASHINGTON AVE	S LOPEZ ST	SALCEDO ST	196	2	647	Composite	Minor Arterial	Local	GERT TOWN	7,500	34	Weak	56.4	83.6	70.0	01/14/2015	53.1	81.2	67.2	Fair		2021	AC - Mill and Overlay	$29,973		
0000057740	2502102	WASHINGTON AVE	SALCEDO ST	S SALCEDO ST	123	2	371	Composite	Minor Arterial	Local	GERT TOWN	7,500	34	Weak	77.0	87.3	82.2	01/14/2015	73.9	85.8	79.9	Good		2024	AC - Mill and Overlay	$18,509		
0000057750	2502117	WASHINGTON AVE	S SALCEDO ST	MARTIN LUTHER KING BLVD	123	2	436	Composite	Minor Arterial	Local	GERT TOWN	7,500	34	Weak	45.4	76.1	60.8	01/14/2015	42.6	72.9	57.8	Fair		2017	AC - Mill and Overlay	$18,305		
0000057760	2502165	WASHINGTON AVE	MARTIN LUTHER KING BLVD	S GAYOSO ST	268	2	799	Composite	Minor Arterial	Local	GERT TOWN	7,500	34	Weak	78.6	77.4	78.0	01/14/2015	75.7	74.3	75.0	Good		2022	AC - Mill and Overlay	$37,937		
0000057770	2502228	WASHINGTON AVE	S GAYOSO ST	EVE ST	250	2	1,341	Composite	Minor Arterial	Local	GERT TOWN	7,500	34	Weak	99.7	82.9	91.3	01/14/2015	99.1	80.4	89.8	Excellent		2035	AC - Mill and Overlay	$87,800		
0000057780	2502229	WASHINGTON AVE	EVE ST	S DUPRE ST	148	2	765	Composite	Minor Arterial	Local	BROADMOOR	7,500	34	Weak	95.7	75.4	85.6	01/14/2015	95.0	72.1	83.6	Good		2030	AC - Mill and Overlay	$44,248		
0000057790	2502233	WASHINGTON AVE	S DUPRE ST	S WHITE ST	407	2	2,124	Composite	Minor Arterial	Local	BROADMOOR	7,500	34	Weak	91.9	70.9	81.4	01/14/2015	91.1	67.5	79.3	Good		2026	AC - Mill and Overlay	$111,346		
0000057800	2503023	WASHINGTON AVE	S WHITE ST	S BROAD ST	231	2	1,102	Composite	Minor Arterial	Local	BROADMOOR	7,500	34	Weak	63.8	73.7	68.8	01/14/2015	60.2	70.3	65.3	Fair		2020	AC - Mill and Overlay	$49,838		
0000057810	2503033	TOLEDANO ST	S BROAD ST	S DORGENOIS ST	567	2	2,538	Rigid	Minor Arterial	Local	BROADMOOR	7,500	30	Weak	33.0	44.6	38.8	01/14/2015	30.6	41.9	36.3	Very Poor		2016	PCC - Full Depth Slab Repair	$195,014		
0000057820	2503052	TOLEDANO ST	S DORGENOIS ST	S ROCHEBLAVE ST	316	2	1,315	Rigid	Minor Arterial	Local	BROADMOOR	7,500	30	Weak	43.8	59.8	51.8	01/14/2015	41.2	56.3	48.8	Poor		2016	PCC - Joint Repair	$67,442		
0000057830	2503073	TOLEDANO ST	S ROCHEBLAVE ST	S TONTI ST	313	2	1,274	Rigid	Minor Arterial	Local	BROADMOOR	7,500	30	Weak	53.5	100.0	76.8	01/14/2015	50.5	99.4	75.0	Good		2030	PCC - Joint Repair	$92,347		
0000057840	2503076	TOLEDANO ST	S TONTI ST	S MIRO ST	334	2	1,411	Rigid	Minor Arterial	Local	BROADMOOR	7,500	30	Weak	51.7	100.0	75.9	01/14/2015	48.8	99.4	74.1	Good		2029	PCC - Joint Repair	$99,789		
0000057850	2503608	TOLEDANO ST	S MIRO ST	S GALVEZ ST	308	2	1,168	Rigid	Minor Arterial	Local	BROADMOOR	7,500	30	Weak	53.2	100.0	76.6	01/14/2015	50.2	99.4	74.8	Good		2030	PCC - Joint Repair	$84,648		
0000057860	2503611	TOLEDANO ST	S GALVEZ ST	S GALVEZ ST	49	2	205	Rigid	Minor Arterial	Local	BROADMOOR	7,500	30	Weak	41.1	100.0	70.6	01/14/2015	38.7	99.4	69.1	Fair		2027	PCC - Joint Repair	$13,826		
0000057870	2503613	TOLEDANO ST	S GALVEZ ST	S JOHNSON ST	310	2	1,253	Rigid	Minor Arterial	Local	BROADMOOR	7,500	30	Weak	53.0	100.0	76.5	01/14/2015	50.0	99.4	74.7	Good		2030	PCC - Joint Repair	$90,792		
0000057880	2503206	TOLEDANO ST	S JOHNSON ST	S PRIEUR ST	340	2	1,291	Rigid	Minor Arterial	Local	BROADMOOR	7,500	30	Weak	59.2	100.0	79.6	01/14/2015	55.7	99.4	77.6	Good		2031	PCC - Joint Repair	$95,918		
0000057890	2503209	TOLEDANO ST	S PRIEUR ST	S ROMAN ST	311	2	1,184	Rigid	Minor Arterial	Local	BROADMOOR	7,500	30	Weak	53.2	100.0	76.6	01/14/2015	50.2	99.4	74.8	Good		2030	PCC - Joint Repair	$85,776		
0000057900	2503237	TOLEDANO ST	S ROMAN ST	S DERBIGNY ST	346	2	1,378	Rigid	Minor Arterial	Local	BROADMOOR	7,500	30	Weak	57.0	100.0	78.5	01/14/2015	53.7	99.4	76.6	Good		2030	PCC - Joint Repair	$99,860		
0000057910	2503240	TOLEDANO ST	S DERBIGNY ST	S CLAIBORNE AVE	366	2	1,512	Rigid	Minor Arterial	Local	BROADMOOR	7,500	30	Weak	23.8	100.0	61.9	01/14/2015	21.7	99.4	60.6	Fair		2021	PCC - Joint Repair	$87,717		
0000057920	2503754	WASHINGTON AVE	S CLAIBORNE AVE	S DERBIGNY ST	341	2	1,079	Rigid	Major Collector	Local	CENTRAL CITY	5,000	30	Weak	31.8	70.5	51.2	01/14/2015	29.5	67.0	48.3	Poor		2016	PCC - Joint Repair	$55,349		
0000057930	2503751	WASHINGTON AVE	S DERBIGNY ST	S ROMAN ST	328	2	1,101	Rigid	Major Collector	Local	CENTRAL CITY	5,000	30	Weak	36.6	83.7	60.2	01/14/2015	34.1	81.3	57.7	Fair		2018	PCC - Joint Repair	$59,330		
0000057940	2503235	WASHINGTON AVE	S ROMAN ST	S PRIEUR ST	326	2	1,334	Rigid	Major Collector	Local	CENTRAL CITY	5,000	30	Weak	48.3	88.6	68.5	01/14/2015	45.4	87.1	66.3	Fair		2021	PCC - Joint Repair	$77,394		
0000057950	2503627	WASHINGTON AVE	S PRIEUR ST	S JOHNSON ST	327	2	1,337	Rigid	Major Collector	Local	CENTRAL CITY	5,000	30	Weak	45.9	87.1	66.5	01/14/2015	43.0	85.6	64.3	Fair		2020	PCC - Joint Repair	$75,720		
0000057960	2503625	WASHINGTON AVE	S JOHNSON ST	S GALVEZ ST	295	2	1,172	Rigid	Major Collector	Local	CENTRAL CITY	5,000	30	Weak	58.1	83.5	70.8	01/14/2015	54.6	81.1	67.9	Fair		2021	PCC - Joint Repair	$68,019		
0000057970	2503607	WASHINGTON AVE	S GALVEZ ST	S MIRO ST	292	2	1,172	Rigid	Major Collector	Local	CENTRAL CITY	5,000	30	Weak	29.5	76.7	53.1	01/14/2015	27.3	73.5	50.4	Poor		2016	PCC - Joint Repair	$60,107		
0000057980	2503601	WASHINGTON AVE	S MIRO ST	S TONTI ST	323	2	973	Rigid	Major Collector	Local	CENTRAL CITY	5,000	30	Weak	48.7	95.5	72.1	01/14/2015	45.8	94.7	70.3	Good		2026	PCC - Joint Repair	$63,855		
0000057990	2503456	WASHINGTON AVE	S TONTI ST	S ROCHEBLAVE ST	317	2	1,212	Rigid	Major Collector	Local	CENTRAL CITY	5,000	30	Weak	52.0	91.8	71.9	01/14/2015	49.1	91.0	70.1	Good		2023	PCC - Joint Repair	$73,915		
0000058000	2503056	WASHINGTON AVE	S ROCHEBLAVE ST	S DORGENOIS ST	346	2	1,362	Rigid	Major Collector	Local	CENTRAL CITY	5,000	30	Weak	51.5	69.8	60.7	01/14/2015	48.6	66.3	57.5	Fair		2017	PCC - Joint Repair	$71,611		
0000058010	2506626	MOMUS CT	S JOHNSON ST	S GALVEZ ST	296	2	572	Rigid	Local	None	CENTRAL CITY	1,000	22	Weak	14.4	0.2	7.3	01/14/2015	12.9	0.0	6.5	Failure		2016	PCC - Reconstruction (Minor Collector/Local)	$275,656		

DRAFT

Stantec

Appendix A RoadMatrix Section Attributes

															Field Measured Conditions				2016 Predicted Conditions									
SectionID	SEGMENTID	Street	From	To	Length (ft)	Lanes	Area (yd^2)	Pavement Type	Functional Class	FHWA Route	Neighborhood	AADT	EGT	Subgrade Strength	RCI	SDI	PCI	PCI Date	RCIYr1	SDIYr1	PCIYr1	PCI Class	Destroyed Road	Need Year (Adjusted)	Need Recommended Rehab (PCI Trigger)	Need Cost (PCI Trigger)	Last Rehab	Last Rehab Date
0000058020	2503756	4TH ST	S CLAIBORNE AVE	S DERBIGNY ST	340	2	1,011	Flexible	Local	None	CENTRAL CITY	1,000	18	Weak	32.2	55.7	44.0	01/14/2015	25.6	51.9	38.8	Very Poor		2016	AC - Mill and Overlay with Base Repairs	$62,201		
0000058030	2503633	4TH ST	S PRIEUR ST	S JOHNSON ST	326	2	914	Flexible	Local	None	CENTRAL CITY	1,000	18	Weak	22.2	37.0	29.6	01/14/2015	17.1	30.5	23.8	Very Poor		2016	AC - Reconstruction (Minor Collector/Local)	$261,254		
0000058040	2503631	4TH ST	S JOHNSON ST	S GALVEZ ST	295	2	787	Flexible	Local	None	CENTRAL CITY	1,000	18	Weak	12.4	27.3	19.9	01/14/2015	9.6	21.4	15.5	Very Poor		2016	AC - Reconstruction (Minor Collector/Local)	$225,158		
0000058050	2503619	4TH ST	S GALVEZ ST	S MIRO ST	292	2	691	Flexible	Local	None	CENTRAL CITY	1,000	18	Weak	16.6	37.9	27.3	01/14/2015	13.1	31.5	22.3	Very Poor		2016	AC - Reconstruction (Minor Collector/Local)	$197,640		
0000058060	2503605	4TH ST	S MIRO ST	S TONTI ST	326	2	864	Flexible	Local	None	CENTRAL CITY	1,000	18	Weak	19.0	28.1	23.6	01/14/2015	14.8	22.2	18.5	Very Poor		2016	AC - Reconstruction (Minor Collector/Local)	$247,051		
0000058070	2503567	4TH ST	S TONTI ST	S ROCHEBLAVE ST	316	2	882	Flexible	Local	None	CENTRAL CITY	1,000	18	Weak	23.5	33.9	28.7	01/14/2015	18.2	27.1	22.7	Very Poor		2016	AC - Reconstruction (Minor Collector/Local)	$252,325		
0000058080	2503454	4TH ST	S ROCHEBLAVE ST	S DORGENOIS ST	347	2	920	Flexible	Local	None	CENTRAL CITY	1,000	18	Weak	3.0	31.3	17.2	01/14/2015	2.2	24.9	13.6	Very Poor		2016	AC - Reconstruction (Minor Collector/Local)	$262,970		
0000058090	2503047	4TH ST	S BROAD ST	S DORGENOIS ST	534	1	2,086	Flexible	Local	None	CENTRAL CITY	1,000	18	Weak	14.7	3.3	9.0	01/14/2015	11.5	2.5	7.0	Failure		2016	AC - Reconstruction (Minor Collector/Local)	$596,576		
0000058100	2503452	3RD ST	S ROCHEBLAVE ST	S DORGENOIS ST	347	2	855	Flexible	Local	None	CENTRAL CITY	1,000	18	Weak	9.8	31.2	20.5	01/14/2015	7.7	24.8	16.3	Very Poor		2016	AC - Reconstruction (Minor Collector/Local)	$244,445		
0000058110	2503565	3RD ST	S BROAD ST	S DORGENOIS ST	481	1	985	Flexible	Local	None	CENTRAL CITY	1,000	18	Weak	12.1	28.9	20.5	01/14/2015	9.4	22.8	16.1	Very Poor		2016	AC - Reconstruction (Minor Collector/Local)	$281,685		
0000058120	2503761	3RD ST	S CLAIBORNE AVE	S DERBIGNY ST	341	1	1,033	Rigid	Local	None	CENTRAL CITY	1,000	22	Weak	30.7	89.7	60.2	01/14/2015	28.4	88.2	58.3	Fair		2018	PCC - Crack/Joint Sealing	$16,723		
0000058130	2503759	3RD ST	S DERBIGNY ST	S ROMAN ST	330	2	961	Flexible	Local	None	CENTRAL CITY	1,000	18	Weak	20.0	10.2	15.1	01/14/2015	15.5	8.0	11.8	Very Poor		2016	AC - Reconstruction (Minor Collector/Local)	$274,949		
0000058140	2503181	3RD ST	S ROMAN ST	S PRIEUR ST	324	2	1,135	Flexible	Local	None	CENTRAL CITY	1,000	18	Weak	15.1	16.3	15.7	01/14/2015	11.8	12.9	12.4	Very Poor		2016	AC - Reconstruction (Minor Collector/Local)	$324,486		
0000058150	2503179	3RD ST	S PRIEUR ST	S JOHNSON ST	329	2	853	Flexible	Local	None	CENTRAL CITY	1,000	18	Weak	2.6	31.2	16.9	01/14/2015	1.9	24.8	13.4	Very Poor		2016	AC - Reconstruction (Minor Collector/Local)	$243,905		
0000058160	2503171	3RD ST	S JOHNSON ST	S GALVEZ ST	294	2	679	Flexible	Local	None	CENTRAL CITY	1,000	18	Weak	4.0	10.6	7.3	01/14/2015	3.0	8.3	5.7	Failure		2016	AC - Reconstruction (Minor Collector/Local)	$194,304		
0000058170	2503621	3RD ST	S GALVEZ ST	S MIRO ST	293	2	878	Flexible	Local	None	CENTRAL CITY	1,000	18	Weak	24.9	53.8	39.4	01/14/2015	19.4	49.9	34.7	Very Poor		2016	AC - Mill and Overlay with Base Repairs	$54,024		
0000058180	2503579	3RD ST	S MIRO ST	S TONTI ST	319	2	819	Flexible	Local	None	CENTRAL CITY	1,000	18	Weak	7.6	33.0	20.3	01/14/2015	5.9	26.3	16.1	Very Poor		2016	AC - Reconstruction (Minor Collector/Local)	$234,245		
0000058190	2503764	2ND ST	S CLAIBORNE AVE	S DERBIGNY ST	342	1	990	Flexible	Local	None	CENTRAL CITY	1,000	18	Weak	8.3	18.1	13.2	01/14/2015	6.5	14.1	10.3	Very Poor		2016	AC - Reconstruction (Minor Collector/Local)	$282,988		
0000058200	2503762	2ND ST	S DERBIGNY ST	REX PL	162	1	465	Flexible	Local	None	CENTRAL CITY	1,000	18	Weak	5.4	16.2	10.8	01/14/2015	4.1	12.8	8.5	Failure		2016	AC - Reconstruction (Minor Collector/Local)	$133,010		
0000058210	2503205	2ND ST	REX PL	S ROMAN ST	165	1	518	Flexible	Local	None	CENTRAL CITY	1,000	18	Weak	24.0	5.7	14.9	01/14/2015	18.6	4.8	11.5	Very Poor		2016	AC - Reconstruction (Minor Collector/Local)	$148,072		
0000058220	2503665	2ND ST	S ROMAN ST	S PRIEUR ST	326	1	943	Flexible	Local	None	CENTRAL CITY	1,000	18	Weak	34.1	58.9	46.5	01/14/2015	27.3	55.3	41.0	Poor		2016	AC - Mill and Overlay	$38,633		
0000058230	2503177	2ND ST	S PRIEUR ST	S JOHNSON ST	329	1	1,039	Flexible	Local	None	CENTRAL CITY	1,000	18	Weak	28.5	59.9	44.1	01/14/2015	22.3	56.4	39.4	Very Poor		2016	AC - Mill and Overlay with Base Repairs	$63,944		
0000058240	2503175	2ND ST	S JOHNSON ST	S GALVEZ ST	294	1	688	Flexible	Local	None	CENTRAL CITY	1,000	18	Weak	13.8	62.1	38.0	01/14/2015	10.7	58.9	34.8	Very Poor		2016	AC - Mill and Overlay with Base Repairs	$42,333		
0000058250	2503167	2ND ST	S GALVEZ ST	S MIRO ST	294	1	909	Flexible	Local	None	CENTRAL CITY	1,000	18	Weak	0.0	13.9	7.0	01/14/2015	0.0	10.8	5.4	Failure		2016	AC - Reconstruction (Minor Collector/Local)	$259,888		
0000058260	2503599	2ND ST	S MIRO ST	S TONTI ST	318	1	851	Flexible	Local	None	CENTRAL CITY	1,000	18	Weak	1.7	4.5	3.1	01/14/2015	1.2	3.4	2.3	Failure		2016	AC - Reconstruction (Minor Collector/Local)	$243,428		
0000058270	2503597	2ND ST	S TONTI ST	S ROCHEBLAVE ST	320	1	789	Flexible	Local	None	CENTRAL CITY	1,000	18	Weak	10.7	18.6	14.7	01/14/2015	8.4	14.5	11.5	Very Poor		2016	AC - Reconstruction (Minor Collector/Local)	$225,634		
0000058280	2503575	2ND ST	S ROCHEBLAVE ST	S DORGENOIS ST	347	1	921	Flexible	Local	None	CENTRAL CITY	1,000	18	Weak	3.3	13.8	8.6	01/14/2015	2.5	10.7	6.6	Failure		2016	AC - Reconstruction (Minor Collector/Local)	$263,288		
0000058290	2503569	2ND ST	S DORGENOIS ST	MARTIN LUTHER KING BLVD	188	1	413	Flexible	Local	None	CENTRAL CITY	1,000	18	Weak	9.8	26.2	18.0	01/14/2015	7.7	20.5	14.1	Very Poor		2016	AC - Reconstruction (Minor Collector/Local)	$117,981		
0000058300	2503638	1ST ST	MARTIN LUTHER KING BLVD	S TONTI ST	220	1	632	Flexible	Local	None	CENTRAL CITY	1,000	18	Weak	5.8	0.0	2.9	01/14/2015	4.5	0.0	2.3	Failure		2016	AC - Reconstruction (Minor Collector/Local)	$180,641		
0000058310	2503643	1ST ST	S TONTI ST	S MIRO ST	320	1	1,050	Flexible	Local	None	CENTRAL CITY	1,000	18	Weak	9.7	7.5	8.6	01/14/2015	7.6	5.8	6.7	Failure		2016	AC - Reconstruction (Minor Collector/Local)	$300,147		
0000058320	2503647	1ST ST	S MIRO ST	S GALVEZ ST	293	1	872	Flexible	Local	None	CENTRAL CITY	1,000	18	Weak	13.8	11.1	13.5	01/14/2015	12.4	8.7	10.6	Very Poor		2016	AC - Reconstruction (Minor Collector/Local)	$249,243		
0000058330	2503185	1ST ST	S GALVEZ ST	S JOHNSON ST	293	1	664	Flexible	Local	None	CENTRAL CITY	1,000	18	Weak	24.4	56.4	40.4	01/14/2015	18.9	52.7	35.8	Very Poor		2016	AC - Mill and Overlay with Base Repairs	$40,843		
0000058340	2503663	1ST ST	S JOHNSON ST	S PRIEUR ST	331	1	958	Flexible	Local	None	CENTRAL CITY	1,000	18	Weak	0.8	50.4	25.6	01/14/2015	0.4	46.0	23.2	Very Poor		2016	AC - Reconstruction (Minor Collector/Local)	$273,869		
0000058350	2503667	1ST ST	S PRIEUR ST	SEMINOLE LN	124	1	365	Flexible	Local	None	CENTRAL CITY	1,000	18	Weak	6.1	54.8	30.5	01/14/2015	4.7	50.9	27.8	Very Poor		2016	AC - Mill and Overlay with Base Repairs	$22,452		
0000058360	2503693	1ST ST	SEMINOLE LN	S ROMAN ST	203	1	583	Flexible	Local	None	CENTRAL CITY	1,000	18	Weak	45.0	65.1	55.1	01/14/2015	40.4	62.1	51.3	Poor		2016	AC - Mill and Overlay	$23,861		
0000058370	2503695	1ST ST	S ROMAN ST	REX PL	164	1	471	Flexible	Local	None	CENTRAL CITY	1,000	18	Weak	28.7	79.2	54.0	01/14/2015	22.6	77.1	49.9	Poor		2016	AC - Mill and Overlay	$19,278		
0000058380	2503697	1ST ST	REX PL	S DERBIGNY ST	163	1	472	Flexible	Local	None	CENTRAL CITY	1,000	18	Weak	71.5	81.5	76.5	01/14/2015	68.8	79.5	74.2	Good		2023	AC - Mill and Overlay	$22,964		
0000058390	2503910	1ST ST	S DERBIGNY ST	S CLAIBORNE AVE	342	1	1,023	Flexible	Local	None	CENTRAL CITY	1,000	18	Weak	53.5	76.4	65.0	01/14/2015	49.6	74.1	61.9	Fair		2018	AC - Mill and Overlay	$44,003		
0000058400	2503839	JACKSON AVE	S CLAIBORNE AVE	S DERBIGNY ST	351	2	1,431	Composite	Major Collector	Local	CENTRAL CITY	5,000	34	Weak	12.5	18.9	14.6	01/14/2015	11.2	15.1	13.2	Very Poor		2016	PCC - Reconstruction (Arterial/Major Collector)	$689,912		
0000058410	2503701	JACKSON AVE	S DERBIGNY ST	S ROMAN ST	327	2	1,232	Composite	Major Collector	Local	CENTRAL CITY	5,000	34	Weak	1.8	26.8	14.3	01/14/2015	0.6	24.7	12.7	Very Poor		2016	PCC - Reconstruction (Arterial/Major Collector)	$593,671		
0000058420	2503699	JACKSON AVE	S ROMAN ST	SEMINOLE LN	204	2	876	Composite	Major Collector	Local	CENTRAL CITY	5,000	34	Weak	3.2	25.7	14.5	01/14/2015	2.0	23.6	12.8	Very Poor		2016	PCC - Reconstruction (Arterial/Major Collector)	$422,184		
0000058430	2503590	JACKSON AVE	SEMINOLE LN	S PRIEUR ST	122	2	453	Composite	Major Collector	Local	CENTRAL CITY	5,000	34	Weak	0.0	14.5	7.3	01/14/2015	0.0	13.0	6.5	Failure		2016	PCC - Reconstruction (Arterial/Major Collector)	$218,242		
0000058440	2503827	JACKSON AVE	S PRIEUR ST	S JOHNSON ST	326	2	1,169	Composite	Major Collector	Local	CENTRAL CITY	5,000	34	Weak	0.7	22.6	11.7	01/14/2015	0.0	20.6	10.3	Very Poor		2016	PCC - Reconstruction (Arterial/Major Collector)	$563,251		
0000058450	2503659	JACKSON AVE	S JOHNSON ST	S GALVEZ ST	297	2	1,065	Composite	Major Collector	Local	CENTRAL CITY	5,000	34	Weak	7.2	15.0	11.1	01/14/2015	6.0	13.5	9.8	Failure		2016	PCC - Reconstruction (Arterial/Major Collector)	$513,122		
0000058460	2503841	JOSEPHINE ST	S CLAIBORNE AVE	S DERBIGNY ST	349	2	1,217	Flexible	Local	None	CENTRAL CITY	1,000	18	Weak	2.1	20.9	11.5	01/14/2015	1.5	16.1	8.8	Failure		2016	AC - Reconstruction (Minor Collector/Local)	$348,095		
0000058470	2503836	JOSEPHINE ST	S DERBIGNY ST	MARTIN LUTHER KING BLVD & S ROMAN ST	329	2	1,057	Flexible	Local	None	CENTRAL CITY	1,000	18	Weak	7.2	6.1	6.7	01/14/2015	5.6	4.7	5.2	Failure		2016	AC - Reconstruction (Minor Collector/Local)	$302,212		
0000058480	2503672	MARTIN LUTHER KING BLVD	S CLAIBORNE AVE	S DERBIGNY ST	320	2	1,222	Composite	Minor Arterial	Local	B. W. COOPER	7,500	34	Weak	63.8	79.3	71.6	01/14/2015	60.2	76.5	68.4	Fair		2021	AC - Mill and Overlay	$56,614		
0000058490	2503834	MARTIN LUTHER KING BLVD	S DERBIGNY ST	S ROMAN ST	346	2	1,321	Composite	Minor Arterial	Local	B. W. COOPER	7,500	34	Weak	77.1	74.7	75.9	01/14/2015	74.0	71.4	72.7	Good		2022	AC - Mill and Overlay	$62,747		
0000058500	2503703	MARTIN LUTHER KING BLVD	S ROMAN ST	S PRIEUR ST	347	2	1,355	Composite	Minor Arterial	Local	B. W. COOPER	7,500	34	Weak	82.5	78.7	80.6	01/14/2015	79.9	75.8	77.9	Good		2023	AC - Mill and Overlay	$65,966		
0000058510	2500060	MARTIN LUTHER KING BLVD	S PRIEUR ST	S JOHNSON ST	349	2	1,295	Composite	Minor Arterial	Local	B. W. COOPER	7,500	34	Weak	85.0	75.2	80.1	01/14/2015	83.0	71.9	77.5	Good		2023	AC - Mill and Overlay	$63,039		
0000058520	2503165	MARTIN LUTHER KING BLVD	S JOHNSON ST	S GALVEZ ST	318	2	1,284	Composite	Minor Arterial	Local	B. W. COOPER	7,500	34	Weak	78.1	78.2	78.2	01/14/2015	75.1	75.2	75.2	Good		2022	AC - Mill and Overlay	$61,006		
0000058530	2503657	MARTIN LUTHER KING BLVD	S GALVEZ ST	S GALVEZ ST	69	2	238	Composite	Minor Arterial	Local	B. W. COOPER	7,500	34	Weak	48.8	84.6	66.7	01/14/2015	45.9	82.5	64.2	Fair		2020	AC - Mill and Overlay	$10,760		
0000058540	2500070	MARTIN LUTHER KING BLVD	S GALVEZ ST	S MIRO ST	311	2	1,176	Composite	Minor Arterial	Local	B. W. COOPER	7,500	34	Weak	90.0	80.2	85.1	01/14/2015	88.5	77.4	83.0	Good		2026	AC - Mill and Overlay	$61,670		
0000058550	2500071	MARTIN LUTHER KING BLVD	S MIRO ST	S TONTI ST	349	2	1,227	Composite	Minor Arterial	Local	B. W. COOPER	7,500	34	Weak	78.8	79.7	79.3	01/14/2015	75.9	76.9	76.4	Good		2023	AC - Mill and Overlay	$59,756		
0000058560	2500074	MARTIN LUTHER KING BLVD	S TONTI ST	S ROCHEBLAVE ST	347	2	1,312	Composite	Minor Arterial	Local	B. W. COOPER	7,500	34	Weak	73.2	80.0	76.6	01/14/2015	69.8	77.2	73.5	Good		2022	AC - Mill and Overlay	$62,320		
0000058570	2503571	MARTIN LUTHER KING BLVD	S ROCHEBLAVE ST	S DORGENOIS ST	381	2	1,347	Composite	Minor Arterial	Local	B. W. COOPER	7,500	34	Weak	49.2	74.5	61.9	01/14/2015	46.3	71.2	58.8	Fair		2018	AC - Mill and Overlay	$57,950		
0000058580	2502298	MARTIN LUTHER KING BLVD	S DORGENOIS ST	S BROAD ST	451	2	1,613	Composite	Minor Arterial	Local	B. W. COOPER	7,500	34	Weak	79.3	70.0	74.7	01/14/2015	76.5	66.5	71.5	Good		2021	AC - Mill and Overlay	$74,728		
0000058590	2503450	MARTIN LUTHER KING BLVD	S BROAD ST	2ND ST	259	2	938	Composite	Minor Arterial	Local	B. W. COOPER	7,500	34	Weak	39.9	74.3	57.1	01/14/2015	37.5	71.0	54.3	Poor		2016	AC - Mill and Overlay	$38,424		
0000058600	2503568	MARTIN LUTHER KING BLVD	2ND ST	S DORGENOIS ST	204	2	690	Composite	Minor Arterial	Local	B. W. COOPER	7,500	34	Weak	32.0	78.6	55.3	01/14/2015	29.6	75.7	52.7	Poor		2016	AC - Mill and Overlay	$28,262		
0000058610	2503573	MARTIN LUTHER KING BLVD	S DORGENOIS ST	S ROCHEBLAVE ST	377	2	1,185	Composite	Minor Arterial	Local	B. W. COOPER	7,500	34	Weak	67.4	75.8	71.6	01/14/2015	63.8	72.5	68.2	Fair		2020	AC - Mill and Overlay	$53,575		
0000058620	2503637	MARTIN LUTHER KING BLVD	S ROCHEBLAVE ST	1ST ST	114	2	411	Composite	Minor Arterial	Local	B. W. COOPER	7,500	34	Weak	62.9	80.1	71.5	01/14/2015	59.4	77.3	68.4	Fair		2021	AC - Mill and Overlay	$19,041		
0000058630	2503639	MARTIN LUTHER KING BLVD	1ST ST	S TONTI ST	239	2	915	Composite	Minor Arterial	Local	CENTRAL CITY	7,500	34	Weak	86.4	78.3	82.4	01/14/2015	84.8	75.4	80.1	Good		2024	AC - Mill and Overlay	$45,640		
0000058640	2503645	MARTIN LUTHER KING BLVD	S TONTI ST	S MIRO ST	350	2	1,286	Composite	Minor Arterial	Local	CENTRAL CITY	7,500	34	Weak	65.2	77.9	71.6	01/14/2015	61.5	74.9	68.2	Fair		2020	AC - Mill and Overlay	$58,126		
0000058650	2503653	MARTIN LUTHER KING BLVD	S MIRO ST	S GALVEZ ST	309	2	1,261	Composite	Minor Arterial	Local	CENTRAL CITY	7,500	34	Weak	73.1	78.6	75.9	01/14/2015	69.7	75.7	72.7	Good		2022	AC - Mill and Overlay	$59,918		
0000058660	2503654	MARTIN LUTHER KING BLVD	S GALVEZ ST	S GALVEZ ST	72	2	267	Composite	Minor Arterial	Local	CENTRAL CITY	7,500	34	Weak	76.4	78.3	77.4	01/14/2015	73.2	75.4	74.3	Good		2022	AC - Mill and Overlay	$12,704		
0000058670	2503660	MARTIN LUTHER KING BLVD	S GALVEZ ST	S JOHNSON ST	319	2	1,179	Composite	Minor Arterial	Local	CENTRAL CITY	7,500	34	Weak	83.3	78.2	80.8	01/14/2015	80.8	75.2	78.0	Good		2023	AC - Mill and Overlay	$57,397		
0000058680	2503829	MARTIN LUTHER KING BLVD	S JOHNSON ST	S PRIEUR ST	349	2	1,337	Composite	Minor Arterial	Local	CENTRAL CITY	7,500	34	Weak	83.2	77.5	80.4	01/14/2015	80.7	74.4	77.6	Good		2023	AC - Mill and Overlay	$65,100		
0000058690	2503592	MARTIN LUTHER KING BLVD	S PRIEUR ST	S ROMAN ST	346	2	1,363	Composite	Minor Arterial	Local	CENTRAL CITY	7,500	34	Weak	79.9	78.9	79.4	01/14/2015	77.1	76.0	76.6	Good		2023	AC - Mill and Overlay	$66,355		
0000058700	2503837	MARTIN LUTHER KING BLVD	S ROMAN ST	S DERBIGNY ST	346	2	1,399	Composite	Minor Arterial	Local	CENTRAL CITY	7,500	34	Weak	81.6	76.8	79.2	01/14/2015	78.9	73.7	76.3	Good		2023	AC - Mill and Overlay	$68,114		
0000058710	2503670	MARTIN LUTHER KING BLVD	S DERBIGNY ST	S CLAIBORNE AVE	318	2	1,409	Composite	Minor Arterial	Local	CENTRAL CITY	7,500	34	Weak	78.5	82.1	80.3	01/14/2015	75.6	79.5	77.6	Good		2023	AC - Mill and Overlay	$68,606		
0000058720	2503847	THALIA ST	S CLAIBORNE AVE	S DERBIGNY ST	309	2	904	Composite	Local	None	B. W. COOPER	1,000	26	Weak	3.3	4.8	4.1	01/14/2015	1.8	3.3	2.6	Failure		2016	PCC - Reconstruction (Minor Collector/Local)	$435,573		
0000058730	2503832	THALIA ST	S DERBIGNY ST	S ROMAN ST	346	2	968	Composite	Local	None	B. W. COOPER	1,000	26	Weak	2.6	12.8	7.7	01/14/2015	1.1	11.3	6.2	Failure		2016	PCC - Reconstruction (Minor Collector/Local)	$466,582		
0000058740	2503705	THALIA ST	S ROMAN ST	S PRIEUR ST	349	2	966	Composite	Local	None	B. W. COOPER	1,000	26	Weak	0.0	42.1	21.1	01/14/2015	0.0	39.8	19.9	Very Poor		2016	PCC - Reconstruction (Minor Collector/Local)	$465,779		
0000058750	2530108	THALIA ST	S JOHNSON ST	S PRIEUR ST	348	1	1,041	Rigid	Local	None	B. W. COOPER	1,000	22	Weak	50.4	92.2	71.3	01/14/2015	47.5	91.5	69.5	Fair		2023	PCC - Crack/Joint Sealing	$19,055		
0000058760	2530109	THALIA ST	S GALVEZ ST	S JOHNSON ST	317	1	978	Rigid	Local	None	B. W. COOPER	1,000	22	Weak	33.4	83.1	58.3	01/14/2015	31.0	80.6	55.8	Fair		2017	PCC - Crack/Joint Sealing	$15,451		
0000058770	2530110	THALIA ST	S MIRO ST	S GALVEZ ST	314	1	984	Rigid	Local	None	B. W. COOPER	1,000	22	Weak	47.7	92.2	70.0	01/14/2015	44.8	91.5	68.2	Fair		2023	PCC - Crack/Joint Sealing	$18,024		
0000058780	2530113	THALIA ST	S TONTI ST	S MIRO ST	346	1	1,052	Rigid	Local	None	B. W. COOPER	1,000	22	Weak	39.9	83.2	61.6	01/14/2015	37.5	80.7	59.1	Fair		2018	PCC - Crack/Joint Sealing	$17,031		
0000058790	2530114	THALIA ST	S ROCHEBLAVE ST	S TONTI ST	350	1	1,107	Rigid	Local	None	B. W. COOPER	1,000	22	Weak	54.3	89.4	71.9	01/14/2015	51.2	87.9	69.6	Fair		2022	PCC - Crack/Joint Sealing	$19,774		

DRAFT

Appendix A RoadMatrix Section Attributes

															Field Measured Conditions				2016 Predicted Conditions										
SectionID	SEGMENTID	Street	From	To	Length (ft)	Lanes	Area (yd^2)	Pavement Type	Functional Class	FHWA Route	Neighborhood	AADT	EGT	Subgrade Strength	RCI	SDI	PCI	PCI Date	RCIYr1	SDIYr1	PCIYr1	PCI Class	Destroyed Road	Need Year (Adjusted)	Need Recommended Rehab (PCI Trigger)	Need Cost (PCI Trigger)	Last Rehab	Last Rehab Date
0000058800	2530115	THALIA ST	S DORGENOIS ST	S ROCHEBLAVE ST	382	1	1,180	Rigid	Local	None	B. W. COOPER	1,000	22	Weak	43.3	94.5	68.9	01/14/2015	40.8	93.7	67.3	Fair		2024	PCC - Crack/Joint Sealing	$22,149		
0000058810	2503849	ERATO ST	S CLAIBORNE AVE	S DERBIGNY ST	302	2	1,038	Flexible	Local	None	B. W. COOPER	1,000	18	Weak	10.6	0.0	5.3	01/14/2015	8.3	0.0	4.2	Failure		2016	AC - Reconstruction (Minor Collector/Local)	$296,810		
0000058820	2503463	ERATO ST	S DERBIGNY ST	S ROMAN ST	352	2	1,150	Flexible	Local	None	B. W. COOPER	1,000	18	Weak	0.9	36.4	18.7	01/14/2015	0.5	29.8	15.2	Very Poor		2016	AC - Reconstruction (Minor Collector/Local)	$328,839		
0000058830	2503793	ERATO ST	S ROMAN ST	S PRIEUR ST	347	2	1,538	Flexible	Local	None	B. W. COOPER	1,000	18	Weak	5.3	47.6	26.5	01/14/2015	4.0	43.0	23.5	Very Poor		2016	AC - Reconstruction (Minor Collector/Local)	$439,702		
0000058840	2503791	ERATO ST	S PRIEUR ST	S JOHNSON ST	194	2	803	Rigid	Local	None	B. W. COOPER	1,000	22	Weak	27.8	92.9	60.4	01/14/2015	25.7	92.2	59.0	Fair		2019	PCC - Crack/Joint Sealing	$13,328		
0000058850	2525227	ERATO ST	S JOHNSON ST	S JOHNSON ST	153	2	633	Rigid	Local	None	B. W. COOPER	1,000	22	Weak	19.4	98.5	59.0	01/14/2015	17.6	97.9	57.8	Fair		2019	PCC - Crack/Joint Sealing	$10,509		
0000058860	2500032	ERATO ST	S JOHNSON ST	S GALVEZ ST	317	2	1,292	Rigid	Local	None	B. W. COOPER	1,000	22	Weak	49.4	98.6	74.0	01/14/2015	46.5	98.1	72.3	Good		2028	PCC - Crack/Joint Sealing	$26,769		
0000058870	2783237	ERATO ST	S GALVEZ ST	S MIRO ST	306	2	1,243	Rigid	Local	None	B. W. COOPER	1,000	22	Weak	46.0	78.7	62.4	01/14/2015	43.1	75.8	59.5	Fair		2018	PCC - Crack/Joint Sealing	$20,113		
0000058880	2500065	ERATO ST	S MIRO ST	S TONTI ST	355	2	1,491	Rigid	Local	None	B. W. COOPER	1,000	22	Weak	44.6	71.7	58.2	01/14/2015	41.9	68.3	55.1	Fair		2017	PCC - Crack/Joint Sealing	$23,544		
0000058890	2502188	ERATO ST	S TONTI ST	S ROCHEBLAVE ST	349	2	1,403	Rigid	Local	None	B. W. COOPER	1,000	22	Weak	44.6	94.4	69.5	01/14/2015	41.9	93.6	67.8	Fair		2024	PCC - Crack/Joint Sealing	$26,327		
0000058900	2500068	ERATO ST	S ROCHEBLAVE ST	S DORGENOIS ST	384	2	1,533	Rigid	Local	None	B. W. COOPER	1,000	22	Weak	41.4	97.1	69.3	01/14/2015	39.0	96.6	67.8	Fair		2025	PCC - Crack/Joint Sealing	$29,494		
0000058910	2502311	ERATO ST	S DORGENOIS ST	S BROAD ST	535	1	1,581	Composite	Local	None	B. W. COOPER	1,000	26	Weak	2.8	28.8	15.8	01/14/2015	1.3	26.8	14.1	Very Poor		2016	PCC - Reconstruction (Minor Collector/Local)	$762,159		
0000058920	2502292	ERATO ST	S BROAD ST	S WHITE ST	578	1	1,764	Rigid	Local	None	GERT TOWN	1,000	22	Weak	26.4	40.3	33.4	01/14/2015	24.3	37.9	31.1	Very Poor		2016	PCC - Full Depth Slab Repair	$135,519		
0000058930	2502280	ERATO ST	S WHITE ST	S DUPRE ST	335	1	981	Rigid	Local	None	GERT TOWN	1,000	22	Weak	26.2	25.2	25.7	01/14/2015	24.1	25.1	23.6	Very Poor		2016	PCC - Reconstruction (Minor Collector/Local)	$472,955		
0000058940	2502215	ERATO ST	S DUPRE ST	S GAYOSO ST	335	1	971	Rigid	Local	None	GERT TOWN	1,000	22	Weak	26.8	56.2	41.5	01/14/2015	24.7	52.9	38.8	Very Poor		2016	PCC - Full Depth Slab Repair	$74,624		
0000058950	2502185	ERATO ST	S GAYOSO ST	S SALCEDO ST	335	1	1,003	Rigid	Local	None	GERT TOWN	1,000	22	Weak	27.4	50.2	38.8	01/14/2015	25.3	47.3	36.3	Very Poor		2016	PCC - Full Depth Slab Repair	$77,058		
0000058960	2502100	ERATO ST	S SALCEDO ST	S LOPEZ ST	257	1	814	Rigid	Local	None	GERT TOWN	1,000	22	Weak	4.7	31.1	17.9	01/14/2015	3.5	28.8	16.2	Very Poor		2016	PCC - Reconstruction (Minor Collector/Local)	$392,407		
0000058970	2502183	THALIA ST	S SALCEDO ST	S GAYOSO ST	335	1	1,055	Composite	Local	None	GERT TOWN	1,000	26	Weak	0.0	4.7	2.4	01/14/2015	0.0	3.2	1.6	Failure		2016	PCC - Reconstruction (Minor Collector/Local)	$508,463		
0000058980	2502225	THALIA ST	S GAYOSO ST	S DUPRE ST	334	1	1,005	Composite	Local	None	GERT TOWN	1,000	26	Weak	0.0	41.5	20.8	01/14/2015	0.0	27.2	19.6	Very Poor		2016	PCC - Reconstruction (Minor Collector/Local)	$484,202		
0000058990	2502240	THALIA ST	S DUPRE ST	S WHITE ST	336	1	1,258	Composite	Local	None	GERT TOWN	1,000	26	Weak	0.1	0.9	0.5	01/14/2015	0.0	0.0	0.0	Failure		2016	PCC - Reconstruction (Minor Collector/Local)	$606,417		
0000059000	2502282	THALIA ST	S WHITE ST	S BROAD ST	576	1	2,033	Composite	Local	None	GERT TOWN	1,000	26	Weak	7.6	7.0	7.3	01/14/2015	6.1	5.5	5.8	Failure		2016	PCC - Reconstruction (Minor Collector/Local)	$980,079		
0000059010	2502300	THALIA ST	S BROAD ST	S DORGENOIS ST	538	1	1,449	Composite	Local	None	B. W. COOPER	1,000	26	Weak	0.5	47.5	23.9	01/14/2015	0.0	46.7	23.4	Very Poor		2016	PCC - Reconstruction (Minor Collector/Local)	$698,427		
0000059020	2503474	CLIO ST	S CLAIBORNE AVE	S DERBIGNY ST	299	2	1,151	Flexible	Local	None	B. W. COOPER	1,000	18	Weak	18.9	9.1	14.0	01/14/2015	14.7	7.1	10.9	Very Poor		2016	AC - Reconstruction (Minor Collector/Local)	$329,094		
0000059030	2503465	CLIO ST	S DERBIGNY ST	S ROMAN ST	347	2	1,098	Flexible	Local	None	B. W. COOPER	1,000	18	Weak	2.0	14.6	8.3	01/14/2015	1.4	11.4	6.4	Failure		2016	AC - Reconstruction (Minor Collector/Local)	$313,905		
0000059040	2561440	CLIO ST	END	S TONTI ST	160	2	435	Rigid	Local	None	B. W. COOPER	1,000	22	Weak	41.5	83.3	62.4	01/14/2015	39.1	80.8	60.0	Fair		2018	PCC - Crack/Joint Sealing	$7,039		
0000059050	2530121	CLIO ST	S TONTI ST	S ROCHEBLAVE ST	351	2	1,058	Rigid	Local	None	B. W. COOPER	1,000	22	Weak	33.5	82.6	58.1	01/14/2015	31.1	80.1	55.6	Fair		2017	PCC - Crack/Joint Sealing	$16,714		
0000059060	2530124	CLIO ST	S ROCHEBLAVE ST	S DORGENOIS ST	379	2	1,166	Rigid	Local	None	B. W. COOPER	1,000	22	Weak	62.2	87.0	74.6	01/14/2015	58.7	85.5	72.1	Good		2022	PCC - Crack/Joint Sealing	$20,826		
0000059070	2783239	CLIO ST	DEAD END	S BROAD ST	378		0	Unknown/Undefined	Local	None	B. W. COOPER	1,000		Weak								No Data						
0000059080	2502290	CLIO ST	S BROAD ST	S WHITE ST	570	2	1,750	Flexible	Local	None	GERT TOWN	1,000	18	Weak	15.9	21.1	18.5	01/14/2015	12.5	16.2	14.4	Very Poor		2016	AC - Reconstruction (Minor Collector/Local)	$500,424		
0000059090	2501974	CLIO ST	S WHITE ST	S DUPRE ST	334	2	1,012	Flexible	Local	None	GERT TOWN	1,000	18	Weak	16.5	51.8	34.2	01/14/2015	13.0	47.6	30.3	Very Poor		2016	AC - Mill and Overlay with Base Repairs	$62,249		
0000059100	2502221	CLIO ST	S DUPRE ST	S GAYOSO ST	336	2	932	Flexible	Local	None	GERT TOWN	1,000	18	Weak	11.0	0.0	5.5	01/14/2015	8.6	0.0	4.3	Failure		2016	AC - Reconstruction (Minor Collector/Local)	$266,497		
0000059110	2502187	CLIO ST	S GAYOSO ST	S SALCEDO ST	333	2	1,031	Flexible	Local	None	GERT TOWN	1,000	18	Weak	17.5	54.9	36.2	01/14/2015	13.8	51.1	32.5	Very Poor		2016	AC - Mill and Overlay with Base Repairs	$63,452		
0000059120	2502173	CLIO ST	S SALCEDO ST	S LOPEZ ST	256	2	767	Flexible	Local	None	GERT TOWN	1,000	18	Weak	14.2	37.2	25.7	01/14/2015	11.1	30.7	20.9	Very Poor		2016	AC - Reconstruction (Minor Collector/Local)	$219,375		
0000059130	2500028	CLIO PL	S DORGENOIS ST	S BROAD ST	549	2	2,113	Rigid	Local	None	B. W. COOPER	1,000	22	Weak	50.6	91.4	71.0	01/14/2015	47.7	90.5	69.1	Fair		2023	PCC - Crack/Joint Sealing	$38,695		
0000059140	2505008	S CLAIBORNE AVE	DEAD END	EARHART BLVD	224	2	719	Rigid	Principal Arterial	None	B. W. COOPER	15,000	30	Weak	39.0	97.0	68.0	01/14/2015	36.5	96.5	66.5	Fair		2024	PCC - Joint Repair	$44,919		
0000059150	2503844	S CLAIBORNE AVE	EARHART BLVD	CLIO ST	313	1	1,115	Rigid	Principal Arterial	None	B. W. COOPER	15,000	30	Weak	31.7	75.4	53.6	01/14/2015	29.4	72.1	50.8	Poor		2016	PCC - Joint Repair	$57,172		
0000059160	2503893	S CLAIBORNE AVE	CLIO ST	ERATO ST	364	1	1,152	Rigid	Principal Arterial	None	B. W. COOPER	15,000	30	Weak	46.5	19.4	33.0	01/14/2015	43.6	17.6	30.6	Very Poor		2016	PCC - Full Depth Slab Repair	$88,516		
0000059170	2503889	S CLAIBORNE AVE	ERATO ST	THALIA ST	299	1	1,089	Rigid	Principal Arterial	None	B. W. COOPER	15,000	30	Weak	56.0	59.4	57.7	01/14/2015	52.8	55.9	54.4	Poor		2016	PCC - Joint Repair	$55,856		
0000059180	2503473	S DERBIGNY ST	CLIO ST	ERATO ST	362	2	1,385	Flexible	Local	None	B. W. COOPER	1,000	18	Weak	0.0	74.9	37.5	01/14/2015	0.0	72.5	36.3	Very Poor		2016	AC - Mill and Overlay with Base Repairs	$85,234		
0000059190	2503848	S DERBIGNY ST	ERATO ST	THALIA ST	300	2	924	Flexible	Local	None	B. W. COOPER	1,000	18	Weak	3.2	33.1	18.2	01/14/2015	2.4	26.4	14.4	Very Poor		2016	AC - Reconstruction (Minor Collector/Local)	$264,146		
0000059200	2503846	S DERBIGNY ST	THALIA ST	MARTIN LUTHER KING BLVD	273	2	783	Flexible	Local	None	B. W. COOPER	1,000	18	Weak	3.4	33.2	18.3	01/14/2015	2.5	26.5	14.5	Very Poor		2016	AC - Reconstruction (Minor Collector/Local)	$223,982		
0000059210	2503669	S DERBIGNY ST	MARTIN LUTHER KING BLVD	JOSEPHINE ST	139	2	486	Flexible	Local	None	CENTRAL CITY	1,000	18	Weak	0.8	32.1	16.5	01/14/2015	0.4	25.6	13.0	Very Poor		2016	AC - Reconstruction (Minor Collector/Local)	$138,920		
0000059220	2503840	S DERBIGNY ST	JOSEPHINE ST	JACKSON AVE	379	2	1,293	Flexible	Local	None	CENTRAL CITY	1,000	18	Weak	27.2	28.0	27.6	01/14/2015	21.4	22.0	21.7	Very Poor		2016	AC - Reconstruction (Minor Collector/Local)	$369,829		
0000059230	2503838	S DERBIGNY ST	JACKSON AVE	1ST ST	445	2	1,106	Rigid	Local	None	CENTRAL CITY	1,000	22	Weak	25.8	64.8	45.3	01/14/2015	23.7	61.1	42.4	Poor		2016	PCC - Crack/Joint Sealing	$17,040		
0000059240	2503909	S DERBIGNY ST	1ST ST	2ND ST	303	2	958	Rigid	Local	None	CENTRAL CITY	1,000	22	Weak	15.9	58.0	37.0	01/14/2015	14.3	54.5	34.4	Very Poor		2016	PCC - Full Depth Slab Repair	$73,651		
0000059250	2503763	S DERBIGNY ST	2ND ST	3RD ST	313	2	894	Rigid	Local	None	CENTRAL CITY	1,000	22	Weak	26.9	90.2	58.6	01/14/2015	24.8	88.8	56.8	Fair		2018	PCC - Crack/Joint Sealing	$14,466		
0000059260	2503760	S DERBIGNY ST	3RD ST	4TH ST	305	2	911	Rigid	Local	None	CENTRAL CITY	1,000	22	Weak	25.5	95.4	60.5	01/14/2015	23.4	94.6	59.0	Fair		2020	PCC - Crack/Joint Sealing	$15,484		
0000059270	2503755	S DERBIGNY ST	4TH ST	WASHINGTON AVE	319	2	933	Rigid	Local	None	CENTRAL CITY	1,000	22	Weak	33.6	49.2	41.4	01/14/2015	31.2	46.3	38.8	Very Poor		2016	PCC - Full Depth Slab Repair	$71,713		
0000059280	2503753	S DERBIGNY ST	WASHINGTON AVE	TOLEDANO ST	510	2	1,548	Rigid	Local	None	CENTRAL CITY	1,000	22	Weak	18.4	57.3	37.9	01/14/2015	16.7	53.9	35.3	Very Poor		2016	PCC - Full Depth Slab Repair	$118,921		
0000059290	2503702	REX PL	DEAD END	1ST ST	176	2	553	Flexible	Local	None	CENTRAL CITY	1,000	18	Weak	40.9	93.5	67.2	01/14/2015	35.0	92.0	63.5	Fair		2019	AC - Mill and Overlay	$24,392		
0000059300	2503696	REX PL	1ST ST	2ND ST	300	1	543	Flexible	Local	None	CENTRAL CITY	1,000	18	Weak	8.8	49.2	29.0	01/14/2015	6.8	44.7	25.8	Very Poor		2016	AC - Mill and Overlay with Base Repairs	$33,432		
0000059310	2503466	S ROMAN ST	EARHART BLVD	CLIO ST	312	2	952	Flexible	Local	None	B. W. COOPER	1,000	18	Weak	31.8	17.7	24.8	01/14/2015	25.3	13.9	19.6	Very Poor		2016	AC - Reconstruction (Minor Collector/Local)	$272,121		
0000059320	2503464	S ROMAN ST	CLIO ST	ERATO ST	358	2	1,117	Flexible	Local	None	B. W. COOPER	1,000	18	Weak	34.8	34.9	34.9	01/14/2015	27.9	28.0	28.0	Very Poor		2016	AC - Mill and Overlay with Base Repairs	$68,730		
0000059330	2503462	S ROMAN ST	ERATO ST	THALIA ST	308	2	893	Flexible	Local	None	B. W. COOPER	1,000	18	Weak	1.2	37.2	19.2	01/14/2015	0.7	30.7	15.7	Very Poor		2016	AC - Reconstruction (Minor Collector/Local)	$255,344		
0000059340	2503706	S ROMAN ST	THALIA ST	MARTIN LUTHER KING BLVD	271	2	846	Flexible	Local	None	B. W. COOPER	1,000	18	Weak	8.4	48.9	28.7	01/14/2015	6.5	44.4	25.5	Very Poor		2016	AC - Mill and Overlay with Base Repairs	$52,028		
0000059350	2503835	S ROMAN ST	MARTIN LUTHER KING BLVD & JOSEPHINE ST	JACKSON AVE	393	2	1,143	Flexible	Local	None	CENTRAL CITY	1,000	18	Weak	11.9	0.0	6.0	04/21/2015	9.3	0.0	4.7	Failure		2016	AC - Reconstruction (Minor Collector/Local)	$326,933		
0000059360	2503700	S ROMAN ST	JACKSON AVE	1ST ST	423	2	1,236	Flexible	Local	None	CENTRAL CITY	1,000	18	Weak	20.6	36.8	28.7	01/14/2015	15.9	30.3	23.1	Very Poor		2016	AC - Reconstruction (Minor Collector/Local)	$353,370		
0000059370	2503694	S ROMAN ST	1ST ST	2ND ST	302	2	909	Flexible	Local	None	CENTRAL CITY	1,000	18	Weak	37.0	29.2	33.1	01/14/2015	30.5	23.1	26.8	Very Poor		2016	AC - Mill and Overlay with Base Repairs	$55,931		
0000059380	2503668	S ROMAN ST	2ND ST	3RD ST	312	2	978	Flexible	Local	None	CENTRAL CITY	1,000	18	Weak	39.4	58.0	48.7	01/14/2015	33.2	54.4	43.8	Poor		2016	AC - Mill and Overlay	$40,072		
0000059390	2503749	S PRIEUR ST	WASHINGTON AVE	4TH ST	321	1	858	Flexible	Local	None	CENTRAL CITY	1,000	18	Weak	17.7	42.8	30.3	01/14/2015	13.9	37.5	25.7	Very Poor		2016	AC - Mill and Overlay with Base Repairs	$52,800		
0000059400	2503180	S PRIEUR ST	4TH ST	3RD ST	304	1	961	Flexible	Local	None	CENTRAL CITY	1,000	18	Weak	37.7	49.1	43.4	01/14/2015	31.3	44.6	38.0	Very Poor		2016	AC - Mill and Overlay with Base Repairs	$59,152		
0000059410	2503664	S PRIEUR ST	3RD ST	2ND ST	315	1	917	Flexible	Local	None	CENTRAL CITY	1,000	18	Weak	28.4	65.6	47.0	01/14/2015	22.4	62.7	42.6	Poor		2016	AC - Mill and Overlay	$37,546		
0000059420	2503666	S PRIEUR ST	2ND ST	1ST ST	302	1	936	Flexible	Local	None	CENTRAL CITY	1,000	18	Weak	17.4	15.4	16.4	01/14/2015	13.7	12.1	12.9	Very Poor		2016	AC - Reconstruction (Minor Collector/Local)	$267,736		
0000059430	2503589	S PRIEUR ST	1ST ST	JACKSON AVE	397	1	1,360	Flexible	Local	None	CENTRAL CITY	1,000	18	Weak	23.2	32.3	27.8	01/14/2015	17.9	25.8	21.9	Very Poor		2016	AC - Reconstruction (Minor Collector/Local)	$388,926		
0000059440	2503591	S PRIEUR ST	JACKSON AVE	MARTIN LUTHER KING BLVD	278	1	836	Flexible	Local	None	CENTRAL CITY	1,000	18	Weak	29.6	67.8	48.7	01/14/2015	23.5	64.9	44.2	Poor		2016	AC - Mill and Overlay	$34,260		
0000059450	2503698	SEMINOLE LN	JACKSON AVE	1ST ST	408	2	1,003	Flexible	Local	None	CENTRAL CITY	1,000	18	Weak	19.9	56.5	38.2	01/14/2015	15.4	52.7	34.1	Very Poor		2016	AC - Mill and Overlay with Base Repairs	$61,729		
0000059460	2503792	S PRIEUR ST	ERATO ST	THALIA ST	309	1	963	Flexible	Local	None	B. W. COOPER	1,000	18	Weak	2.2	21.6	11.9	01/14/2015	1.6	16.6	9.1	Failure		2016	AC - Reconstruction (Minor Collector/Local)	$275,394		
0000059470	2503704	S PRIEUR ST	THALIA ST	MARTIN LUTHER KING BLVD	272	1	843	Flexible	Local	None	B. W. COOPER	1,000	18	Weak	14.4	46.6	30.5	01/14/2015	11.2	42.0	26.6	Very Poor		2016	AC - Mill and Overlay with Base Repairs	$51,884		
0000059480	2525226	S JOHNSON ST	EARHART BLVD	ERATO ST	673		0	Unknown/Undefined	Local	None	B. W. COOPER	1,000		Weak								No Data						
0000059490	2525355	S JOHNSON ST	ERATO ST	THALIA ST	311	2	923	Rigid	Local	None	B. W. COOPER	1,000	22	Weak	47.7	96.9	72.3	01/14/2015	44.8	96.4	70.6	Good		2026	PCC - Crack/Joint Sealing	$18,202		
0000059500	2525353	S JOHNSON ST	THALIA ST	MARTIN LUTHER KING BLVD	271	2	837	Rigid	Local	None	B. W. COOPER	1,000	22	Weak	46.2	97.2	71.7	01/14/2015	43.3	96.7	70.0	Good		2026	PCC - Crack/Joint Sealing	$16,515		
0000059510	2503828	S JOHNSON ST	MARTIN LUTHER KING BLVD	JACKSON AVE	159	2	427	Flexible	Local	None	CENTRAL CITY	1,000	18	Weak	34.2	73.5	53.9	01/14/2015	27.3	71.0	49.2	Poor		2016	AC - Mill and Overlay	$17,476		
0000059520	2503826	S JOHNSON ST	JACKSON AVE	1ST ST	369	1	900	Flexible	Local	None	CENTRAL CITY	1,000	18	Weak	23.6	68.2	45.9	01/14/2015	18.3	65.4	41.9	Poor		2016	AC - Mill and Overlay	$36,877		
0000059530	2503662	S JOHNSON ST	1ST ST	2ND ST	306	1	789	Flexible	Local	None	CENTRAL CITY	1,000	18	Weak	35.9	77.6	56.8	01/14/2015	29.2	75.4	52.3	Poor		2016	AC - Mill and Overlay	$32,308		
0000059540	2503176	S JOHNSON ST	2ND ST	3RD ST	315	1	805	Flexible	Local	None	CENTRAL CITY	1,000	18	Weak	19.7	69.2	44.5	01/14/2015	15.3	66.4	40.9	Poor		2016	AC - Mill and Overlay	$32,986		
0000059550	2503178	S JOHNSON ST	3RD ST	4TH ST	304	1	744	Flexible	Local	None	CENTRAL CITY	1,000	18	Weak	15.3	50.2	32.8	01/14/2015	12.0	45.8	28.9	Very Poor		2016	AC - Mill and Overlay with Base Repairs	$45,806		
0000059560	2503632	S JOHNSON ST	4TH ST	MOMUS CT	153	1	377	Flexible	Local	None	CENTRAL CITY	1,000	18	Weak	0.0	29.6	14.8	01/14/2015	0.0	23.5	11.8	Very Poor		2016	AC - Reconstruction (Minor Collector/Local)	$107,781		
0000059570	2506625	S JOHNSON ST	MOMUS CT	WASHINGTON AVE	164	1	388	Flexible	Local	None	CENTRAL CITY	1,000	18	Weak	24.7	44.9	34.8	01/14/2015	19.2	40.2	29.7	Very Poor		2016	AC - Mill and Overlay with Base Repairs	$23,881		

DRAFT

Stantec

Appendix A RoadMatrix Section Attributes

															Field Measured Conditions				2016 Predicted Conditions										
SectionID	SEGMENTID	Street	From	To	Length (ft)	Lanes	Area (yd^2)	Pavement Type	Functional Class	FHWA Route	Neighborhood	AADT	EGT	Subgrade Strength	RCI	SDI	PCI	PCI Date	RCIYr1	SDIYr1	PCIYr1	PCI Class	Destroyed Road	Need Year (Adjusted)	Need Recommended Rehab (PCI Trigger)	Need Cost (PCI Trigger)	Last Rehab	Last Rehab Date
0000059580	2503626	S JOHNSON ST	WASHINGTON AVE	TOLEDANO ST	337	1	801	Flexible	Local	None	CENTRAL CITY	1,000	18	Weak	13.0	44.3	28.7	01/14/2015	10.0	39.4	24.7	Very Poor		2016	AC - Reconstruction (Minor Collector/Local)	$229,161		
0000059590	2503234	S PRIEUR ST	WASHINGTON AVE	TOLEDANO ST	392	1	946	Flexible	Local	None	CENTRAL CITY	1,000	18	Weak	4.2	38.8	21.5	01/14/2015	3.2	32.5	17.9	Very Poor		2016	AC - Reconstruction (Minor Collector/Local)	$270,532		
0000059600	2530116	S GALVEZ ST	EARHART BLVD	ERATO ST	674	2	2,733	Composite	Minor Collector	None	B. W. COOPER	2,500	26	Weak	45.5	56.1	50.8	01/14/2015	42.9	53.1	48.0	Poor		2016	AC - Mill and Overlay	$111,927		
0000059610	2503782	S GALVEZ ST	ERATO ST	THALIA ST	308	2	1,301	Rigid	Minor Collector	None	B. W. COOPER	2,500	22	Weak	40.4	97.9	69.2	01/14/2015	38.0	97.3	67.7	Fair		2025	PCC - Joint Repair	$83,365		
0000059620	2503784	S GALVEZ ST	THALIA ST	MARTIN LUTHER KING BLVD	272	2	1,135	Rigid	Minor Collector	None	B. W. COOPER	2,500	22	Weak	59.4	98.6	79.0	01/14/2015	55.9	98.1	77.0	Good		2030	PCC - Joint Repair	$82,289		
0000059630	2503655	S GALVEZ ST	MARTIN LUTHER KING BLVD	1ST ST	369	2	1,484	Composite	Minor Collector	None	CENTRAL CITY	2,500	26	Weak	13.9	53.8	33.9	01/14/2015	12.4	51.0	31.7	Very Poor		2016	AC - Mill and Overlay with Base Repairs	$91,325		
0000059640	2503182	S GALVEZ ST	1ST ST	2ND ST	304	2	1,200	Composite	Minor Collector	None	CENTRAL CITY	2,500	26	Weak	18.2	50.9	34.6	01/14/2015	16.6	48.2	32.4	Very Poor		2016	AC - Mill and Overlay with Base Repairs	$73,844		
0000059650	2503172	S GALVEZ ST	2ND ST	3RD ST	315	2	1,260	Composite	Minor Collector	None	CENTRAL CITY	2,500	26	Weak	48.2	58.5	53.4	01/14/2015	45.4	55.3	50.4	Poor		2016	AC - Mill and Overlay	$51,622		
0000059660	2503168	S GALVEZ ST	3RD ST	4TH ST	305	2	1,185	Composite	Minor Collector	None	CENTRAL CITY	2,500	26	Weak	12.6	50.5	31.6	01/14/2015	11.1	47.8	29.5	Very Poor		2016	AC - Mill and Overlay with Base Repairs	$72,941		
0000059670	2503628	S GALVEZ ST	4TH ST	WASHINGTON AVE	318	2	1,214	Composite	Minor Collector	None	CENTRAL CITY	2,500	26	Weak	32.1	54.6	43.4	01/14/2015	29.8	51.7	40.8	Poor		2016	AC - Mill and Overlay	$49,711		
0000059680	2503622	S GALVEZ ST	WASHINGTON AVE	TOLEDANO ST	276	2	1,061	Composite	Minor Collector	None	CENTRAL CITY	2,500	26	Weak	0.0	51.3	25.7	01/14/2015	0.0	48.6	24.3	Very Poor		2016	PCC - Reconstruction (Minor Collector/Local)	$511,462		
0000059690	2503612	S GALVEZ ST	TOLEDANO ST	LOUISIANA AVE PKWY	312	2	1,017	Flexible	Local	None	BROADMOOR	1,000	18	Weak	20.3	37.2	28.8	01/14/2015	15.7	30.7	23.2	Very Poor		2016	AC - Reconstruction (Minor Collector/Local)	$290,773		
0000059700	2503134	S GALVEZ ST	LOUISIANA AVE PKWY	DELACHAISE ST	276	2	880	Flexible	Local	None	BROADMOOR	1,000	18	Weak	7.6	43.7	25.7	01/14/2015	5.9	38.6	22.3	Very Poor		2016	AC - Reconstruction (Minor Collector/Local)	$251,785		
0000059710	2503132	S GALVEZ ST	DELACHAISE ST	GENERAL TAYLOR ST	316	2	958	Flexible	Local	None	BROADMOOR	1,000	18	Weak	28.6	14.2	21.4	01/14/2015	22.6	11.1	16.9	Very Poor		2016	AC - Reconstruction (Minor Collector/Local)	$273,900		
0000059720	2503121	S GALVEZ ST	GENERAL TAYLOR ST	MILAN ST	156	2	488	Flexible	Local	None	BROADMOOR	1,000	18	Weak	12.3	2.7	7.5	01/14/2015	9.5	2.0	5.8	Failure		2016	AC - Reconstruction (Minor Collector/Local)	$139,524		
0000059730	2503120	S GALVEZ ST	MILAN ST	GENERAL PERSHING ST	349	2	1,116	Flexible	Local	None	BROADMOOR	1,000	18	Weak	6.5	8.5	7.5	01/14/2015	5.0	6.6	5.8	Failure		2016	AC - Reconstruction (Minor Collector/Local)	$319,275		
0000059740	2503088	S GALVEZ ST	GENERAL PERSHING ST	NAPOLEON AVE	360	1	1,080	Flexible	Local	None	BROADMOOR	1,000	18	Weak	28.4	4.0	21.2	01/14/2015	32.0	3.0	17.5	Very Poor		2016	AC - Reconstruction (Minor Collector/Local)	$308,853		
0000059750	2561547	S GALVEZ ST	NAPOLEON AVE	JENA ST	361	1	1,124	Flexible	Local	None	BROADMOOR	1,000	18	Weak	25.8	40.0	32.9	01/14/2015	20.2	33.9	27.1	Very Poor		2016	AC - Mill and Overlay with Base Repairs	$69,154		
0000059760	2503081	S GALVEZ ST	JENA ST	CADIZ ST	349	1	1,087	Flexible	Local	None	BROADMOOR	1,000	18	Weak	37.4	29.8	33.6	01/14/2015	30.9	23.6	27.3	Very Poor		2016	AC - Mill and Overlay with Base Repairs	$66,857		
0000059770	2502960	S GALVEZ ST	CADIZ ST	UPPERLINE ST	155	1	487	Flexible	Local	None	BROADMOOR	1,000	18	Weak	48.8	25.4	37.1	01/14/2015	44.3	19.8	32.1	Very Poor		2016	AC - Mill and Overlay with Base Repairs	$29,979		
0000059780	2502949	S GALVEZ ST	UPPERLINE ST	ROBERT ST	349	2	897	Flexible	Local	None	BROADMOOR	1,000	18	Weak	0.0	1.3	0.7	01/14/2015	0.0	0.8	0.4	Failure		2016	AC - Reconstruction (Minor Collector/Local)	$256,392		
0000059790	2502944	S GALVEZ ST	ROBERT ST	JEFFERSON AVE	260	2	732	Flexible	Local	None	BROADMOOR	1,000	18	Weak	0.0	28.3	14.2	01/13/2015	0.0	22.3	11.2	Very Poor		2016	AC - Reconstruction (Minor Collector/Local)	$209,429		
0000059800	2502909	S GALVEZ ST	JEFFERSON AVE	OCTAVIA ST	322	2	879	Flexible	Local	None	MARLYVILLE - FONTAINBLEAU	1,000	18	Weak	1.0	26.2	13.6	01/13/2015	0.6	20.5	10.6	Very Poor		2016	AC - Reconstruction (Minor Collector/Local)	$251,277		
0000059810	2502895	S GALVEZ ST	OCTAVIA ST	JOSEPH ST	307	2	831	Flexible	Local	None	MARLYVILLE - FONTAINBLEAU	1,000	18	Weak	0.7	7.1	3.9	01/13/2015	0.4	5.5	3.0	Failure		2016	AC - Reconstruction (Minor Collector/Local)	$237,645		
0000059820	2502893	S GALVEZ ST	JOSEPH ST	NASHVILLE AVE	151	2	389	Flexible	Local	None	MARLYVILLE - FONTAINBLEAU	1,000	18	Weak	0.1	33.3	16.7	01/13/2015	0.1	26.6	13.4	Very Poor		2016	AC - Reconstruction (Minor Collector/Local)	$111,276		
0000059830	2502885	S GALVEZ ST	NASHVILLE AVE	DEAD END	291	2	852	Flexible	Local	None	MARLYVILLE - FONTAINBLEAU	1,000	18	Weak	5.2	26.7	16.0	01/13/2015	3.9	20.9	12.4	Very Poor		2016	AC - Reconstruction (Minor Collector/Local)	$243,746		
0000059840	2502964	S GALVEZ ST	UPPERLINE ST	CADIZ ST	163	1	494	Flexible	Local	None	BROADMOOR	1,000	18	Weak	47.6	61.1	54.4	01/13/2015	43.0	57.7	50.4	Poor		2016	AC - Mill and Overlay	$20,252		
0000059850	2503083	S GALVEZ ST	CADIZ ST	JENA ST	350	1	1,094	Flexible	Local	None	BROADMOOR	1,000	18	Weak	41.6	48.6	45.1	01/13/2015	35.9	44.1	40.0	Poor		2016	AC - Mill and Overlay	$44,809		
0000059860	2503084	S GALVEZ ST	JENA ST	NAPOLEON AVE	361	1	1,083	Flexible	Local	None	BROADMOOR	1,000	18	Weak	40.4	43.9	42.2	01/13/2015	34.4	38.9	36.7	Very Poor		2016	AC - Mill and Overlay with Base Repairs	$66,610		
0000059870	2503090	S GALVEZ ST	NAPOLEON AVE	GENERAL PERSHING ST	359	1	949	Flexible	Local	None	BROADMOOR	1,000	18	Weak	34.7	28.1	31.4	01/13/2015	27.8	22.2	25.0	Very Poor		2016	AC - Mill and Overlay with Base Repairs	$58,393		
0000059880	2503624	S GALVEZ ST	TOLEDANO ST	WASHINGTON AVE	286	2	1,188	Composite	Minor Collector	None	CENTRAL CITY	2,500	26	Weak	21.3	28.5	24.9	01/14/2015	19.5	26.6	23.1	Very Poor		2016	PCC - Reconstruction (Minor Collector/Local)	$572,570		
0000059890	2506624	S GALVEZ ST	WASHINGTON AVE	MOMUS CT	162	2	686	Composite	Minor Collector	None	CENTRAL CITY	2,500	26	Weak	21.2	57.4	39.5	01/14/2015	19.4	54.5	37.0	Very Poor		2016	AC - Mill and Overlay with Base Repairs	$42,231		
0000059900	2503630	S GALVEZ ST	MOMUS CT	4TH ST	156	2	608	Composite	Minor Collector	None	CENTRAL CITY	2,500	26	Weak	49.5	58.9	54.2	01/14/2015	46.7	55.7	51.2	Poor		2016	AC - Mill and Overlay	$24,885		
0000059910	2503170	S GALVEZ ST	4TH ST	3RD ST	305	2	1,234	Composite	Minor Collector	None	CENTRAL CITY	2,500	26	Weak	23.7	56.7	40.2	01/14/2015	21.7	53.6	37.7	Very Poor		2016	AC - Mill and Overlay with Base Repairs	$75,943		
0000059920	2503174	S GALVEZ ST	3RD ST	2ND ST	314	2	1,226	Composite	Minor Collector	None	CENTRAL CITY	2,500	26	Weak	30.2	54.2	42.2	01/14/2015	28.1	51.3	39.7	Very Poor		2016	AC - Mill and Overlay with Base Repairs	$75,437		
0000059930	2503184	S GALVEZ ST	1ST ST	2ND ST	305	2	1,208	Composite	Minor Collector	None	CENTRAL CITY	2,500	26	Weak	32.1	14.8	23.5	01/14/2015	29.8	13.3	21.6	Very Poor		2016	PCC - Reconstruction (Minor Collector/Local)	$582,317		
0000059940	2503658	S GALVEZ ST	1ST ST	JACKSON AVE	356	2	1,367	Composite	Minor Collector	None	CENTRAL CITY	2,500	26	Weak	14.2	32.3	23.3	01/14/2015	12.7	30.0	21.4	Very Poor		2016	PCC - Reconstruction (Minor Collector/Local)	$458,688		
0000059950	2561549	S GALVEZ ST	JACKSON AVE	MARTIN LUTHER KING BLVD	48	2	213	Composite	Minor Collector	None	CENTRAL CITY	2,500	26	Weak	0.0	63.2	31.6	01/14/2015	0.0	59.9	30.0	Very Poor		2016	AC - Mill and Overlay with Base Repairs	$13,113		
0000059960	2503786	S GALVEZ ST	MARTIN LUTHER KING BLVD	THALIA ST	271	2	1,098	Rigid	Minor Collector	None	B. W. COOPER	2,500	22	Weak	35.9	74.5	55.2	01/14/2015	33.4	71.2	52.3	Poor		2016	PCC - Joint Repair	$56,312		
0000059970	2503787	S GALVEZ ST	THALIA ST	ERATO ST	309	2	1,324	Rigid	Minor Collector	None	B. W. COOPER	2,500	22	Weak	34.3	98.5	66.4	01/14/2015	31.9	97.9	64.9	Fair		2024	PCC - Joint Repair	$82,713		
0000059980	2503788	S GALVEZ ST	ERATO ST	EARHART BLVD	674	2	2,682	Composite	Minor Collector	None	B. W. COOPER	2,500	26	Weak	49.3	52.1	50.7	01/14/2015	46.5	49.4	48.0	Poor		2016	AC - Mill and Overlay	$109,843		
0000059990	2783238	S MIRO ST	EARHART BLVD	CLIO ST	323		0	Unknown/Undefined	Local	None	B. W. COOPER	1,000		Weak								No Data						
0000060000	2783236	S MIRO ST	CLIO ST	ERATO ST	353		0	Unknown/Undefined	Local	None	B. W. COOPER	1,000		Weak								No Data						
0000060010	2525358	S MIRO ST	THALIA ST	MARTIN LUTHER KING BLVD	269	2	798	Rigid	Local	None	B. W. COOPER	1,000	22	Weak	46.8	93.3	70.1	01/14/2015	43.9	92.6	68.3	Fair		2024	PCC - Crack/Joint Sealing	$14,985		
0000060020	2503652	S MIRO ST	MARTIN LUTHER KING BLVD	1ST ST	243	2	637	Flexible	Local	None	CENTRAL CITY	1,000	18	Weak	11.0	42.6	26.8	01/14/2015	8.6	37.2	22.9	Very Poor		2016	AC - Reconstruction (Minor Collector/Local)	$182,293		
0000060030	2503646	S MIRO ST	1ST ST	2ND ST	303	2	761	Flexible	Local	None	CENTRAL CITY	1,000	18	Weak	11.3	48.0	29.7	01/14/2015	8.8	43.5	26.2	Very Poor		2016	AC - Mill and Overlay with Base Repairs	$46,798		
0000060040	2503166	S MIRO ST	2ND ST	3RD ST	313	2	726	Flexible	Local	None	CENTRAL CITY	1,000	18	Weak	21.4	45.9	33.7	01/14/2015	16.4	41.3	28.9	Very Poor		2016	AC - Mill and Overlay with Base Repairs	$44,678		
0000060050	2503620	S MIRO ST	3RD ST	4TH ST	306	2	880	Flexible	Local	None	CENTRAL CITY	1,000	18	Weak	6.0	72.7	39.4	01/14/2015	4.6	70.1	37.4	Very Poor		2016	AC - Mill and Overlay with Base Repairs	$54,120		
0000060060	2503618	S MIRO ST	4TH ST	WASHINGTON AVE	317	2	1,213	Flexible	Local	None	CENTRAL CITY	1,000	18	Weak	11.0	55.1	33.1	01/14/2015	8.6	51.3	30.0	Very Poor		2016	AC - Mill and Overlay with Base Repairs	$74,616		
0000060070	2503606	S MIRO ST	WASHINGTON AVE	TOLEDANO ST	224	2	744	Flexible	Local	None	CENTRAL CITY	1,000	18	Weak	0.7	67.0	33.9	01/14/2015	0.4	64.1	32.3	Very Poor		2016	AC - Mill and Overlay with Base Repairs	$45,806		
0000060080	2530119	S TONTI ST	EARHART BLVD	CLIO ST	320	2	1,034	Rigid	Local	None	B. W. COOPER	1,000	22	Weak	30.9	85.3	58.1	01/14/2015	28.6	83.4	56.0	Fair		2017	PCC - Crack/Joint Sealing	$16,328		
0000060090	2530118	S TONTI ST	CLIO ST	ERATO ST	355	2	1,099	Rigid	Local	None	B. W. COOPER	1,000	22	Weak	62.6	94.5	78.6	01/14/2015	59.1	93.7	76.4	Good		2027	PCC - Crack/Joint Sealing	$22,206		
0000060100	2530112	S TONTI ST	ERATO ST	THALIA ST	310	2	985	Rigid	Local	None	B. W. COOPER	1,000	22	Weak	51.7	91.4	71.6	01/14/2015	48.8	90.5	69.7	Fair		2023	PCC - Crack/Joint Sealing	$18,034		
0000060110	2525351	S TONTI ST	THALIA ST	MARTIN LUTHER KING BLVD	270	2	830	Rigid	Local	None	B. W. COOPER	1,000	22	Weak	48.4	94.4	71.4	01/14/2015	45.5	93.6	69.6	Fair		2025	PCC - Crack/Joint Sealing	$15,971		
0000060120	2503644	S TONTI ST	MARTIN LUTHER KING BLVD	1ST ST	98	2	220	Flexible	Local	None	CENTRAL CITY	1,000	18	Weak	21.7	48.2	35.0	01/14/2015	16.6	43.7	30.2	Very Poor		2016	AC - Mill and Overlay with Base Repairs	$13,530		
0000060130	2503642	S TONTI ST	1ST ST	2ND ST	301	2	693	Flexible	Local	None	CENTRAL CITY	1,000	18	Weak	3.8	34.8	19.3	01/14/2015	2.9	27.9	15.4	Very Poor		2016	AC - Reconstruction (Minor Collector/Local)	$198,085		
0000060140	2503598	S TONTI ST	2ND ST	3RD ST	318	2	734	Flexible	Local	None	CENTRAL CITY	1,000	18	Weak	12.4	34.7	23.6	01/14/2015	9.6	27.8	18.7	Very Poor		2016	AC - Reconstruction (Minor Collector/Local)	$209,779		
0000060150	2503578	S TONTI ST	3RD ST	4TH ST	302	2	750	Flexible	Local	None	CENTRAL CITY	1,000	18	Weak	29.8	37.2	33.5	01/14/2015	23.6	30.7	27.2	Very Poor		2016	AC - Mill and Overlay with Base Repairs	$46,128		
0000060160	2503604	S TONTI ST	4TH ST	WASHINGTON AVE	318	2	582	Flexible	Local	None	CENTRAL CITY	1,000	18	Weak	9.6	26.0	17.8	01/14/2015	7.5	20.3	13.9	Very Poor		2016	AC - Reconstruction (Minor Collector/Local)	$166,310		
0000060170	2503600	S TONTI ST	WASHINGTON AVE	TOLEDANO ST	167	2	460	Flexible	Local	None	CENTRAL CITY	1,000	18	Weak	30.1	56.9	43.5	01/14/2015	23.9	53.2	38.6	Very Poor		2016	AC - Mill and Overlay with Base Repairs	$28,304		
0000060180	2530122	S ROCHEBLAVE ST	CLIO ST	ERATO ST	355	2	1,177	Rigid	Local	None	B. W. COOPER	1,000	22	Weak	33.8	76.0	54.9	01/14/2015	31.4	72.7	52.1	Poor		2016	PCC - Crack/Joint Sealing	$18,139		
0000060190	2525222	S ROCHEBLAVE ST	ERATO ST	THALIA ST	309	2	895	Rigid	Local	None	B. W. COOPER	1,000	22	Weak	55.7	70.3	63.0	01/14/2015	52.5	66.8	59.7	Fair		2018	PCC - Crack/Joint Sealing	$14,483		
0000060200	2525223	S ROCHEBLAVE ST	THALIA ST	MARTIN LUTHER KING BLVD	268	2	833	Rigid	Local	None	B. W. COOPER	1,000	22	Weak	35.1	93.8	64.5	01/14/2015	32.6	93.3	63.0	Fair		2022	PCC - Crack/Joint Sealing	$14,880		
0000060210	2503636	S ROCHEBLAVE ST	MARTIN LUTHER KING BLVD	2ND ST	254	2	716	Flexible	Local	None	CENTRAL CITY	1,000	18	Weak	15.7	60.9	38.3	01/14/2015	12.3	57.5	34.9	Very Poor		2016	AC - Mill and Overlay with Base Repairs	$44,056		
0000060220	2503580	S ROCHEBLAVE ST	2ND ST	3RD ST	318	2	781	Flexible	Local	None	CENTRAL CITY	1,000	18	Weak	5.1	63.9	34.5	01/14/2015	3.9	60.9	32.4	Very Poor		2016	AC - Mill and Overlay with Base Repairs	$48,028		
0000060230	2503577	S ROCHEBLAVE ST	3RD ST	4TH ST	303	2	673	Flexible	Local	None	CENTRAL CITY	1,000	18	Weak	10.0	52.1	31.1	01/14/2015	7.8	48.0	27.9	Very Poor		2016	AC - Mill and Overlay with Base Repairs	$41,410		
0000060240	2503566	S ROCHEBLAVE ST	4TH ST	WASHINGTON AVE	316	2	842	Composite	Local	None	CENTRAL CITY	1,000	26	Weak	2.9	36.6	19.8	01/14/2015	1.4	34.2	17.8	Very Poor		2016	PCC - Reconstruction (Minor Collector/Local)	$406,010		
0000060250	2503455	S ROCHEBLAVE ST	WASHINGTON AVE	TOLEDANO ST	112	2	324	Flexible	Local	None	CENTRAL CITY	1,000	18	Weak	0.0	30.3	15.2	01/14/2015	0.0	24.0	12.0	Very Poor		2016	AC - Reconstruction (Minor Collector/Local)	$92,561		
0000060260	2530127	S DORGENOIS ST	EARHART BLVD	CLIO ST	323	2	1,104	Rigid	Local	None	B. W. COOPER	1,000	22	Weak	41.8	95.8	68.8	01/14/2015	39.3	95.1	67.2	Fair		2024	PCC - Crack/Joint Sealing	$20,714		
0000060270	2530123	S DORGENOIS ST	CLIO ST	CLIO PL	173	2	530	Rigid	Local	None	B. W. COOPER	1,000	22	Weak	45.9	96.0	71.0	01/14/2015	43.0	95.3	69.2	Fair		2025	PCC - Crack/Joint Sealing	$10,199		
0000060280	2502323	S DORGENOIS ST	CLIO PL	ERATO ST	184	2	650	Rigid	Local	None	B. W. COOPER	1,000	22	Weak	35.2	60.3	47.8	01/14/2015	32.7	56.8	44.8	Poor		2016	PCC - Crack/Joint Sealing	$10,007		
0000060290	2502325	S DORGENOIS ST	ERATO ST	THALIA ST	305	2	1,025	Flexible	Local	None	B. W. COOPER	1,000	18	Weak	1.9	11.5	6.7	01/14/2015	1.3	8.9	5.1	Failure		2016	AC - Reconstruction (Minor Collector/Local)	$293,061		
0000060300	2503576	S DORGENOIS ST	THALIA ST	MARTIN LUTHER KING BLVD	270	2	1,069	Flexible	Local	None	B. W. COOPER	1,000	18	Weak	4.6	6.0	5.3	01/14/2015	3.4	4.6	4.0	Failure		2016	AC - Reconstruction (Minor Collector/Local)	$305,771		
0000060310	2503572	S DORGENOIS ST	MARTIN LUTHER KING BLVD	2ND ST	99	2	327	Flexible	Local	None	CENTRAL CITY	1,000	18	Weak	16.8	48.6	32.7	01/14/2015	13.3	44.1	28.7	Very Poor		2016	AC - Mill and Overlay with Base Repairs	$20,148		
0000060320	2503574	S DORGENOIS ST	2ND ST	3RD ST	316	2	1,019	Flexible	Local	None	CENTRAL CITY	1,000	18	Weak	19.6	75.7	47.7	01/14/2015	15.2	73.3	44.3	Poor		2016	AC - Mill and Overlay	$41,719		
0000060330	2503451	S DORGENOIS ST	3RD ST	4TH ST	305	2	922	Flexible	Local	None	CENTRAL CITY	1,000	18	Weak	28.6	74.2	51.4	01/14/2015	22.6	71.8	47.2	Poor		2016	AC - Mill and Overlay	$37,755		

DRAFT

Stantec

Appendix A RoadMatrix Section Attributes

															Field Measured Conditions				2016 Predicted Conditions									
SectionID	SEGMENTID	Street	From	To	Length (ft)	Lanes	Area (yd^2)	Pavement Type	Functional Class	FHWA Route	Neighborhood	AADT	EGT	Subgrade Strength	RCI	SDI	PCI	PCI Date	RCIYr1	SDIYr1	PCIYr1	PCI Class	Destroyed Road	Need Year (Adjusted)	Need Recommended Rehab (PCI Trigger)	Need Cost (PCI Trigger)	Last Rehab	Last Rehab Date
0000060340	2503453	S DORGENOIS ST	4TH ST	TOLEDANO ST	332	2	1,284	Flexible	Local	None	CENTRAL CITY	1,000	18	Weak	19.7	54.6	37.2	01/14/2015	15.3	50.8	33.1	Very Poor		2016	AC - Mill and Overlay with Base Repairs	$79,033		
0000060350	2503051	S DORGENOIS ST	TOLEDANO ST	LOUISIANA AVE PKWY	225	2	577	Flexible	Local	None	BROADMOOR	1,000	18	Weak	12.3	64.0	38.2	01/14/2015	9.5	61.0	35.3	Very Poor		2016	AC - Mill and Overlay with Base Repairs	$35,503		
0000060360	2503049	S DORGENOIS ST	LOUISIANA AVE PKWY	DELACHAISE ST	206	2	555	Flexible	Local	None	BROADMOOR	1,000	18	Weak	18.7	65.6	42.2	01/14/2015	14.6	62.7	38.7	Very Poor		2016	AC - Mill and Overlay with Base Repairs	$34,170		
0000060370	2503038	S DORGENOIS ST	DELACHAISE ST	GENERAL TAYLOR ST	236	2	701	Flexible	Local	None	BROADMOOR	1,000	18	Weak	24.9	18.8	21.9	01/14/2015	19.4	14.6	17.0	Very Poor		2016	AC - Reconstruction (Minor Collector/Local)	$200,437		
0000060380	2503057	S DORGENOIS ST	GENERAL TAYLOR ST	GENERAL PERSHING ST	334	2	944	Flexible	Local	None	BROADMOOR	1,000	18	Weak	28.7	51.3	40.0	01/14/2015	22.6	47.0	34.8	Very Poor		2016	AC - Mill and Overlay with Base Repairs	$58,112		
0000060390	2503011	S DORGENOIS ST	GENERAL PERSHING ST	NAPOLEON AVE	360	2	1,048	Flexible	Local	None	BROADMOOR	1,000	18	Weak	30.3	59.3	44.8	01/14/2015	24.0	55.8	39.9	Very Poor		2016	AC - Mill and Overlay with Base Repairs	$64,512		
0000060400	2503752	S ROMAN ST	DEAD END	WASHINGTON AVE	149	2	358	Composite	Local	None	CENTRAL CITY	1,000	26	Weak	56.3	80.0	68.2	01/13/2015	53.2	77.5	65.4	Fair		2020	AC - Mill and Overlay	$16,196		
0000060410	2503750	S ROMAN ST	WASHINGTON AVE	TOLEDANO ST	452	2	1,390	Flexible	Local	None	CENTRAL CITY	1,000	18	Weak	14.7	48.1	31.4	01/13/2015	11.5	43.5	27.5	Very Poor		2016	AC - Mill and Overlay with Base Repairs	$85,507		
0000060420	2503236	S ROMAN ST	TOLEDANO ST	LOUISIANA AVE PKWY	380	2	1,124	Flexible	Local	None	BROADMOOR	1,000	18	Weak	9.7	53.5	31.6	01/13/2015	7.6	49.6	28.6	Very Poor		2016	AC - Mill and Overlay with Base Repairs	$69,161		
0000060430	2503210	S ROMAN ST	LOUISIANA AVE PKWY	DELACHAISE ST	326	2	928	Flexible	Local	None	BROADMOOR	1,000	18	Weak	13.1	65.0	39.1	01/13/2015	10.1	62.0	36.1	Very Poor		2016	AC - Mill and Overlay with Base Repairs	$57,101		
0000060440	2502445	S ROMAN ST	DELACHAISE ST	GENERAL TAYLOR ST	370	2	1,082	Flexible	Local	None	BROADMOOR	1,000	18	Weak	11.9	77.9	44.9	01/13/2015	9.3	75.7	42.5	Poor		2016	AC - Mill and Overlay	$44,336		
0000060450	2502441	S ROMAN ST	GENERAL TAYLOR ST	MILAN ST	287	2	828	Rigid	Local	None	BROADMOOR	1,000	22	Weak	25.4	66.0	45.7	01/13/2015	23.3	62.3	42.8	Poor		2016	PCC - Crack/Joint Sealing	$12,754		
0000060460	2503130	S ROMAN ST	MILAN ST	GENERAL PERSHING ST	348	2	1,052	Rigid	Local	None	BROADMOOR	1,000	22	Weak	32.2	66.4	49.3	01/13/2015	29.8	62.8	46.3	Poor		2016	PCC - Crack/Joint Sealing	$16,209		
0000060470	2502801	S ROMAN ST	GENERAL PERSHING ST	NAPOLEON AVE	359	2	945	Rigid	Local	None	BROADMOOR	1,000	22	Weak	33.7	63.4	48.6	01/13/2015	31.3	59.8	45.6	Poor		2016	PCC - Crack/Joint Sealing	$14,558		
0000060480	2502797	S ROMAN ST	NAPOLEON AVE	PAVE CHANGE	119	2	334	Composite	Local	None	BROADMOOR	1,000	26	Weak	0.9	65.6	33.3	01/13/2015	0.0	62.3	31.2	Very Poor		2016	AC - Mill and Overlay with Base Repairs	$20,551		
0000060485	12502797	S ROMAN ST	PAVE CHANGE	JENA ST	240	2	674	Rigid	Local	None	BROADMOOR	1,000	22	Weak	3.4	10.0	6.7	01/13/2015	2.2	8.8	5.5	Failure		2016	PCC - Reconstruction (Minor Collector/Local)	$324,658		
0000060490	2502983	S ROMAN ST	JENA ST	CADIZ ST	351	2	975	Rigid	Local	None	BROADMOOR	1,000	22	Weak	13.2	53.3	33.3	01/13/2015	11.8	50.3	31.1	Very Poor		2016	PCC - Full Depth Slab Repair	$74,889		
0000060500	2502981	S ROMAN ST	CADIZ ST	UPPERLINE ST	285	2	796	Rigid	Local	None	BROADMOOR	1,000	22	Weak	34.3	50.7	42.5	01/13/2015	31.9	47.8	39.9	Very Poor		2016	PCC - Full Depth Slab Repair	$61,202		
0000060510	2503243	S DERBIGNY ST	DELACHAISE ST	GENERAL TAYLOR ST	392	2	1,125	Flexible	Local	None	BROADMOOR	1,000	18	Weak	23.3	30.5	26.9	01/13/2015	18.0	24.2	21.1	Very Poor		2016	AC - Reconstruction (Minor Collector/Local)	$321,595		
0000060520	2502846	S DERBIGNY ST	GENERAL TAYLOR ST	MILAN ST	329	2	975	Flexible	Local	None	BROADMOOR	1,000	18	Weak	8.5	30.1	17.7	01/13/2015	4.0	23.9	14.0	Very Poor		2016	AC - Reconstruction (Minor Collector/Local)	$278,699		
0000060530	2502833	S DERBIGNY ST	MILAN ST	GENERAL PERSHING ST	350	2	932	Flexible	Local	None	BROADMOOR	1,000	18	Weak	21.0	25.1	23.1	01/13/2015	16.1	19.6	17.9	Very Poor		2016	AC - Reconstruction (Minor Collector/Local)	$266,592		
0000060540	2502831	S DERBIGNY ST	GENERAL PERSHING ST	NAPOLEON AVE	356	2	983	Flexible	Local	None	BROADMOOR	1,000	18	Weak	33.5	56.6	44.1	01/13/2015	25.0	52.9	39.0	Very Poor		2016	AC - Mill and Overlay with Base Repairs	$60,485		
0000060550	2502802	S DERBIGNY ST	NAPOLEON AVE	JENA ST	360	2	892	Flexible	Local	None	BROADMOOR	1,000	18	Weak	8.2	39.6	23.9	01/13/2015	6.4	33.4	19.9	Very Poor		2016	AC - Reconstruction (Minor Collector/Local)	$255,090		
0000060560	2503101	S DERBIGNY ST	JENA ST	CADIZ ST	353	2	1,050	Flexible	Local	None	BROADMOOR	1,000	18	Weak	5.0	47.6	26.3	01/13/2015	3.8	43.0	23.4	Very Poor		2016	AC - Reconstruction (Minor Collector/Local)	$300,369		
0000060570	2502979	S DERBIGNY ST	CADIZ ST	UPPERLINE ST	325	2	761	Flexible	Local	None	BROADMOOR	1,000	18	Weak	7.4	52.6	30.0	01/13/2015	5.7	48.5	27.1	Very Poor		2016	AC - Mill and Overlay with Base Repairs	$46,839		
0000060580	2502972	S DERBIGNY ST	UPPERLINE ST	ROBERT ST	350	2	928	Flexible	Local	None	BROADMOOR	1,000	18	Weak	27.0	50.7	38.9	01/13/2015	21.2	46.4	33.8	Very Poor		2016	AC - Mill and Overlay with Base Repairs	$57,073		
0000060590	2502932	S DERBIGNY ST	ROBERT ST	S CLAIBORNE AVE	337	2	852	Flexible	Local	None	BROADMOOR	1,000	18	Weak	2.2	51.4	26.8	01/13/2015	1.6	47.2	24.4	Very Poor		2016	AC - Reconstruction (Minor Collector/Local)	$243,714		
0000060600	2502443	S PRIEUR ST	DELACHAISE ST	GENERAL TAYLOR ST	351	2	1,140	Flexible	Local	None	BROADMOOR	1,000	18	Weak	41.7	47.7	44.7	01/13/2015	36.0	43.2	39.6	Very Poor		2016	AC - Mill and Overlay with Base Repairs	$70,145		
0000060610	2502829	S PRIEUR ST	GENERAL TAYLOR ST	MILAN ST	241	2	733	Flexible	Local	None	BROADMOOR	1,000	18	Weak	32.1	65.9	49.0	01/13/2015	25.6	63.0	44.3	Poor		2016	AC - Mill and Overlay	$30,018		
0000060620	2503128	S PRIEUR ST	MILAN ST	GENERAL PERSHING ST	349	2	1,045	Composite	Local	None	BROADMOOR	1,000	26	Weak	31.9	24.5	28.2	01/13/2015	29.6	22.5	26.1	Very Poor		2016	AC - Mill and Overlay with Base Repairs	$64,306		
0000060630	2503098	S PRIEUR ST	GENERAL PERSHING ST	NAPOLEON AVE	361	2	1,064	Flexible	Local	None	BROADMOOR	1,000	18	Weak	8.9	57.3	33.1	01/13/2015	6.9	53.6	30.3	Very Poor		2016	AC - Mill and Overlay with Base Repairs	$65,476		
0000060640	2503094	S PRIEUR ST	NAPOLEON AVE	JENA ST	360	2	1,022	Rigid	Local	None	BROADMOOR	1,000	22	Weak	40.6	62.2	51.4	01/13/2015	38.2	58.7	48.5	Poor		2016	PCC - Crack/Joint Sealing	$15,745		
0000060650	2502824	S PRIEUR ST	JENA ST	CADIZ ST	351	2	1,051	Rigid	Local	None	BROADMOOR	1,000	22	Weak	35.7	80.0	57.9	01/13/2015	33.2	77.2	55.2	Fair		2017	PCC - Crack/Joint Sealing	$16,596		
0000060660	2502814	S PRIEUR ST	CADIZ ST	UPPERLINE ST	240	2	649	Rigid	Local	None	BROADMOOR	1,000	22	Weak	32.1	47.9	40.0	01/13/2015	29.7	45.0	37.4	Very Poor		2016	PCC - Full Depth Slab Repair	$49,838		
0000060670	2502956	S PRIEUR ST	UPPERLINE ST	ROBERT ST	351	2	942	Flexible	Local	None	BROADMOOR	1,000	18	Weak	13.9	52.3	33.1	01/13/2015	10.8	48.2	29.5	Very Poor		2016	AC - Mill and Overlay with Base Repairs	$57,955		
0000060680	2502439	S PRIEUR ST	ROBERT ST	JEFFERSON AVE	386	2	971	Flexible	Local	None	BROADMOOR	1,000	18	Weak	9.5	57.8	33.7	01/13/2015	7.4	54.2	30.8	Very Poor		2016	AC - Mill and Overlay with Base Repairs	$59,774		
0000060690	2502434	S PRIEUR ST	JEFFERSON AVE	OCTAVIA ST	322	2	927	Flexible	Local	None	MARLYVILLE - FONTAINBLEAU	1,000	18	Weak	12.2	64.4	38.3	01/13/2015	9.5	61.4	35.5	Very Poor		2016	AC - Mill and Overlay with Base Repairs	$57,018		
0000060700	2503136	S JOHNSON ST	DELACHAISE ST	GENERAL TAYLOR ST	331	2	905	Flexible	Local	None	BROADMOOR	1,000	18	Weak	21.5	20.2	20.9	01/13/2015	16.5	15.6	16.1	Very Poor		2016	AC - Reconstruction (Minor Collector/Local)	$258,934		
0000060710	2503125	S JOHNSON ST	GENERAL TAYLOR ST	MILAN ST	199	2	532	Flexible	Local	None	BROADMOOR	1,000	18	Weak	14.6	44.0	29.3	01/13/2015	11.4	39.0	25.2	Very Poor		2016	AC - Mill and Overlay with Base Repairs	$32,721		
0000060720	2503124	S JOHNSON ST	MILAN ST	GENERAL PERSHING ST	349	2	943	Flexible	Local	None	BROADMOOR	1,000	18	Weak	19.2	43.9	31.6	01/13/2015	14.9	38.9	26.9	Very Poor		2016	AC - Mill and Overlay with Base Repairs	$58,003		
0000060730	2503092	S JOHNSON ST	GENERAL PERSHING ST	NAPOLEON AVE	360	2	969	Flexible	Local	None	BROADMOOR	1,000	18	Weak	36.7	53.2	45.0	01/13/2015	30.1	49.2	39.7	Very Poor		2016	AC - Mill and Overlay with Base Repairs	$59,610		
0000060740	2502820	S JOHNSON ST	NAPOLEON AVE	JENA ST	361	2	1,081	Rigid	Local	None	BROADMOOR	1,000	22	Weak	9.1	26.7	17.9	01/13/2015	7.9	24.6	16.3	Very Poor		2016	PCC - Reconstruction (Minor Collector/Local)	$520,835		
0000060750	2502967	S JOHNSON ST	JENA ST	CADIZ ST	349	2	995	Rigid	Local	None	BROADMOOR	1,000	22	Weak	7.8	8.4	8.1	01/13/2015	6.6	7.2	6.9	Failure		2016	PCC - Reconstruction (Minor Collector/Local)	$479,596		
0000060760	2502811	S JOHNSON ST	CADIZ ST	UPPERLINE ST	198	2	552	Rigid	Local	None	BROADMOOR	1,000	22	Weak	10.2	16.7	13.5	01/13/2015	9.0	15.1	12.1	Very Poor		2016	PCC - Reconstruction (Minor Collector/Local)	$266,282		
0000060770	2502953	S JOHNSON ST	UPPERLINE ST	ROBERT ST	351	2	962	Flexible	Local	None	BROADMOOR	1,000	18	Weak	0.0	60.8	30.4	01/13/2015	0.0	57.4	28.7	Very Poor		2016	AC - Mill and Overlay with Base Repairs	$59,199		
0000060780	2502437	S JOHNSON ST	ROBERT ST	JEFFERSON AVE	324	2	758	Flexible	Local	None	BROADMOOR	1,000	18	Weak	0.0	21.7	10.9	01/13/2015	0.0	16.6	8.3	Failure		2016	AC - Reconstruction (Minor Collector/Local)	$216,705		
0000060790	2502913	S JOHNSON ST	JEFFERSON AVE	OCTAVIA ST	320	2	849	Flexible	Local	None	MARLYVILLE - FONTAINBLEAU	1,000	18	Weak	6.9	25.4	16.2	01/13/2015	5.3	19.8	12.6	Very Poor		2016	AC - Reconstruction (Minor Collector/Local)	$242,697		
0000060800	2502907	S JOHNSON ST	OCTAVIA ST	JOSEPH ST	308	2	827	Flexible	Local	None	MARLYVILLE - FONTAINBLEAU	1,000	18	Weak	0.0	18.1	9.1	01/13/2015	0.0	14.1	7.1	Failure		2016	AC - Reconstruction (Minor Collector/Local)	$236,533		
0000060810	2502891	S JOHNSON ST	JOSEPH ST	NASHVILLE AVE	177	2	546	Flexible	Local	None	MARLYVILLE - FONTAINBLEAU	1,000	18	Weak	0.0	22.1	11.1	01/13/2015	0.0	17.0	8.5	Failure		2016	AC - Reconstruction (Minor Collector/Local)	$156,142		
0000060820	2500991	S JOHNSON ST	NASHVILLE AVE	MELODIA CT	201	2	554	Flexible	Local	None	MARLYVILLE - FONTAINBLEAU	1,000	18	Weak	1.6	19.1	10.4	01/13/2015	1.1	14.8	8.0	Failure		2016	AC - Reconstruction (Minor Collector/Local)	$158,398		
0000060830	2506137	S JOHNSON ST	MELODIA CT	S CLAIBORNE AVE	229	2	765	Flexible	Local	None	MARLYVILLE - FONTAINBLEAU	1,000	18	Weak	14.4	26.5	20.5	01/13/2015	11.2	20.8	16.0	Very Poor		2016	AC - Reconstruction (Minor Collector/Local)	$218,739		
0000060840	2503079	S MIRO ST	DELACHAISE ST	GENERAL TAYLOR ST	292	2	872	Flexible	Local	None	BROADMOOR	1,000	18	Weak	12.3	60.2	36.3	01/13/2015	9.5	56.7	33.1	Very Poor		2016	AC - Mill and Overlay with Base Repairs	$53,641		
0000060850	2503071	S MIRO ST	GENERAL TAYLOR ST	MILAN ST	118	2	348	Flexible	Local	None	BROADMOOR	1,000	18	Weak	0.3	42.9	21.6	01/13/2015	0.1	37.6	18.9	Very Poor		2016	AC - Reconstruction (Minor Collector/Local)	$99,392		
0000060860	2503068	S MIRO ST	MILAN ST	GENERAL PERSHING ST	349	2	1,015	Flexible	Local	None	BROADMOOR	1,000	18	Weak	24.4	75.8	50.1	01/13/2015	18.9	73.5	46.2	Poor		2016	AC - Mill and Overlay	$41,564		
0000060870	2503017	S MIRO ST	GENERAL PERSHING ST	NAPOLEON AVE	358	2	996	Flexible	Local	None	BROADMOOR	1,000	18	Weak	50.3	85.3	67.8	01/13/2015	45.9	83.5	64.7	Fair		2019	AC - Mill and Overlay	$43,952		
0000060880	2502795	S MIRO ST	NAPOLEON AVE	JENA ST	361	2	1,032	Flexible	Local	None	BROADMOOR	1,000	18	Weak	34.3	58.6	46.5	01/13/2015	27.5	55.0	41.3	Poor		2016	AC - Mill and Overlay	$42,256		
0000060890	2502794	S MIRO ST	JENA ST	CADIZ ST	349	2	930	Flexible	Local	None	BROADMOOR	1,000	18	Weak	50.0	42.8	46.4	01/13/2015	45.6	37.5	41.6	Poor		2016	AC - Mill and Overlay	$38,087		
0000060900	2502958	S MIRO ST	CADIZ ST	UPPERLINE ST	115	2	320	Flexible	Local	None	BROADMOOR	1,000	18	Weak	8.3	70.5	39.4	01/13/2015	6.5	67.7	37.1	Very Poor		2016	AC - Mill and Overlay with Base Repairs	$19,662		
0000060910	2502946	S MIRO ST	UPPERLINE ST	ROBERT ST	350	2	1,085	Flexible	Local	None	BROADMOOR	1,000	18	Weak	39.2	50.2	44.7	01/13/2015	33.0	45.8	39.4	Very Poor		2016	AC - Mill and Overlay with Base Repairs	$66,788		
0000060920	2502942	S MIRO ST	ROBERT ST	JEFFERSON AVE	200	2	629	Flexible	Local	None	BROADMOOR	1,000	18	Weak	8.1	23.0	15.6	01/13/2015	6.3	17.7	12.0	Very Poor		2016	AC - Reconstruction (Minor Collector/Local)	$179,910		
0000060930	2502911	S MIRO ST	JEFFERSON AVE	OCTAVIA ST	322	2	951	Composite	Local	None	MARLYVILLE - FONTAINBLEAU	1,000	26	Weak	2.9	6.2	4.6	01/13/2015	1.4	4.7	3.1	Failure		2016	PCC - Reconstruction (Minor Collector/Local)	$458,227		
0000060940	2502783	S MIRO ST	OCTAVIA ST	JOSEPH ST	310	2	885	Composite	Local	None	MARLYVILLE - FONTAINBLEAU	1,000	26	Weak	10.1	34.6	22.4	01/13/2015	8.6	32.3	20.5	Very Poor		2016	PCC - Reconstruction (Minor Collector/Local)	$426,522		
0000060950	2502766	S MIRO ST	JOSEPH ST	NASHVILLE AVE	123	2	334	Composite	Local	None	MARLYVILLE - FONTAINBLEAU	1,000	26	Weak	6.5	46.4	26.5	01/13/2015	5.0	43.7	24.4	Very Poor		2016	PCC - Reconstruction (Minor Collector/Local)	$160,990		
0000060960	2502761	S MIRO ST	NASHVILLE AVE	VINCENNES PL	201	2	440	Flexible	Local	None	MARLYVILLE - FONTAINBLEAU	1,000	18	Weak	2.7	38.6	20.7	01/13/2015	2.0	32.3	17.2	Very Poor		2016	AC - Reconstruction (Minor Collector/Local)	$125,702		
0000060970	2500869	S MIRO ST	VINCENNES PL	DEAD END	87	2	173	Flexible	Local	None	MARLYVILLE - FONTAINBLEAU	1,000	18	Weak	0.0	28.7	14.4	01/13/2015	0.0	22.6	11.3	Very Poor		2016	AC - Reconstruction (Minor Collector/Local)	$49,474		
0000060980	2503077	S TONTI ST	DELACHAISE ST	GENERAL TAYLOR ST	274	2	803	Flexible	Local	None	BROADMOOR	1,000	18	Weak	11.2	62.9	37.1	01/13/2015	8.7	59.8	34.3	Very Poor		2016	AC - Mill and Overlay with Base Repairs	$49,396		
0000060990	2503067	S TONTI ST	GENERAL TAYLOR ST	MILAN ST	76	2	242	Flexible	Local	None	BROADMOOR	1,000	18	Weak	21.7	40.2	31.0	01/13/2015	16.6	34.1	25.4	Very Poor		2016	AC - Mill and Overlay with Base Repairs	$14,877		
0000061000	2503065	S TONTI ST	MILAN ST	GENERAL PERSHING ST	348	2	1,056	Flexible	Local	None	BROADMOOR	1,000	18	Weak	23.0	44.3	33.7	01/13/2015	17.7	39.4	28.6	Very Poor		2016	AC - Mill and Overlay with Base Repairs	$64,976		
0000061010	2503015	S TONTI ST	GENERAL PERSHING ST	NAPOLEON AVE	358	2	1,035	Flexible	Local	None	BROADMOOR	1,000	18	Weak	38.7	53.1	45.9	01/13/2015	32.4	49.1	40.8	Poor		2016	AC - Mill and Overlay	$42,393		
0000061020	2502677	S TONTI ST	NAPOLEON AVE	JENA ST	361	2	857	Flexible	Local	None	BROADMOOR	1,000	18	Weak	3.1	66.1	34.6	01/13/2015	2.3	63.2	32.8	Very Poor		2016	AC - Mill and Overlay with Base Repairs	$52,746		

DRAFT

Stantec

Appendix A RoadMatrix Section Attributes

															Field Measured Conditions				2016 Predicted Conditions									
SectionID	SEGMENTID	Street	From	To	Length (ft)	Lanes	Area (yd^2)	Pavement Type	Functional Class	FHWA Route	Neighborhood	AADT	EGT	Subgrade Strength	RCI	SDI	PCI	PCI Date	RCIYr1	SDIYr1	PCIYr1	PCI Class	Destroyed Road	Need Year (Adjusted)	Need Recommended Rehab (PCI Trigger)	Need Cost (PCI Trigger)	Last Rehab	Last Rehab Date
0000061030	2502676	S TONTI ST	JENA ST	CADIZ ST	347	2	866	Flexible	Local	None	BROADMOOR	1,000	18	Weak	27.6	81.5	54.6	01/13/2015	21.7	79.5	50.6	Poor		2016	AC - Mill and Overlay	$35,484		
0000061040	2502882	S TONTI ST	CADIZ ST	UPPERLINE ST	74	2	172	Flexible	Local	None	BROADMOOR	1,000	18	Weak	21.5	87.1	54.3	01/13/2015	16.5	85.4	51.0	Poor		2016	AC - Mill and Overlay	$7,054		
0000061050	2502875	S TONTI ST	UPPERLINE ST	ROBERT ST	351	2	920	Flexible	Local	None	BROADMOOR	1,000	18	Weak	58.7	43.4	51.1	01/13/2015	55.1	38.3	46.7	Poor		2016	AC - Mill and Overlay	$37,682		
0000061060	2502871	S TONTI ST	ROBERT ST	JEFFERSON AVE	140	2	371	Flexible	Local	None	BROADMOOR	1,000	18	Weak	12.9	23.9	18.4	01/13/2015	10.0	18.5	14.3	Very Poor		2016	AC - Reconstruction (Minor Collector/Local)	$106,001		
0000061070	2559260	S TONTI ST	JEFFERSON AVE	JEFFERSON AVE	33	2	123	Flexible	Local	None	BROADMOOR	1,000	18	Weak	14.7	69.6	42.2	01/13/2015	11.5	66.8	39.2	Very Poor		2016	AC - Mill and Overlay with Base Repairs	$7,541		
0000061080	2502784	S TONTI ST	JEFFERSON AVE	OCTAVIA ST	321	2	805	Flexible	Local	None	MARLYVILLE - FONTAINBLEAU	1,000	18	Weak	1.9	4.7	3.3	01/13/2015	1.3	3.5	2.4	Failure		2016	AC - Reconstruction (Minor Collector/Local)	$230,115		
0000061090	2502781	S TONTI ST	OCTAVIA ST	JOSEPH ST	308	2	870	Flexible	Local	None	MARLYVILLE - FONTAINBLEAU	1,000	18	Weak	1.7	24.2	13.0	01/13/2015	1.2	18.8	10.0	Very Poor		2016	AC - Reconstruction (Minor Collector/Local)	$248,671		
0000061100	2502779	S TONTI ST	JOSEPH ST	NASHVILLE AVE	95	2	270	Flexible	Local	None	MARLYVILLE - FONTAINBLEAU	1,000	18	Weak	6.7	63.9	35.3	01/13/2015	5.2	60.9	33.1	Very Poor		2016	AC - Mill and Overlay with Base Repairs	$16,606		
0000061110	2502760	S TONTI ST	NASHVILLE AVE	VINCENNES PL	199	2	560	Flexible	Local	None	MARLYVILLE - FONTAINBLEAU	1,000	18	Weak	1.9	7.8	4.9	01/13/2015	1.3	6.0	3.7	Failure		2016	AC - Reconstruction (Minor Collector/Local)	$160,051		
0000061120	2502758	S TONTI ST	VINCENNES PL	STATE STREET DR	229	2	682	Flexible	Local	None	MARLYVILLE - FONTAINBLEAU	1,000	18	Weak	0.1	27.8	14.0	01/13/2015	0.1	21.9	11.0	Very Poor		2016	AC - Reconstruction (Minor Collector/Local)	$195,162		
0000061130	2503063	S ROCHEBLAVE ST	DELACHAISE ST	GENERAL TAYLOR ST	272	2	761	Flexible	Local	None	BROADMOOR	1,000	18	Weak	13.6	53.7	33.7	01/13/2015	10.8	49.8	30.2	Very Poor		2016	AC - Mill and Overlay with Base Repairs	$46,825		
0000061140	2503059	S ROCHEBLAVE ST	GENERAL TAYLOR ST	GENERAL PERSHING ST	367	2	946	Flexible	Local	None	BROADMOOR	1,000	18	Weak	39.4	51.1	45.3	01/13/2015	33.2	46.8	40.0	Poor		2016	AC - Mill and Overlay	$38,747		
0000061150	2502675	S ROCHEBLAVE ST	GENERAL PERSHING ST	NAPOLEON AVE	358	2	848	Flexible	Local	None	BROADMOOR	1,000	18	Weak	46.3	67.9	57.1	01/13/2015	41.7	65.0	53.4	Poor		2016	AC - Mill and Overlay	$34,751		
0000061160	2502161	S ROCHEBLAVE ST	NAPOLEON AVE	JENA ST	360	2	936	Flexible	Local	None	BROADMOOR	1,000	18	Weak	27.8	72.7	50.3	01/13/2015	21.9	70.1	46.0	Poor		2016	AC - Mill and Overlay	$38,338		
0000061170	2502160	S ROCHEBLAVE ST	JENA ST	UPPERLINE ST	365	2	833	Flexible	Local	None	BROADMOOR	1,000	18	Weak	16.7	62.9	39.8	01/13/2015	13.2	59.8	36.5	Very Poor		2016	AC - Mill and Overlay with Base Repairs	$51,255		
0000061180	2502870	S ROCHEBLAVE ST	UPPERLINE ST	ROBERT ST	368	2	914	Flexible	Local	None	BROADMOOR	1,000	18	Weak	45.5	67.4	56.5	01/13/2015	40.9	64.5	52.7	Poor		2016	AC - Mill and Overlay	$37,432		
0000061190	2502777	S ROCHEBLAVE ST	ROBERT ST	OCTAVIA ST	430	2	1,246	Flexible	Local	None	MARLYVILLE - FONTAINBLEAU	1,000	18	Weak	33.0	51.7	42.4	01/13/2015	26.3	47.5	36.9	Very Poor		2016	AC - Mill and Overlay with Base Repairs	$76,640		
0000061200	2502546	S ROCHEBLAVE ST	OCTAVIA ST	JOSEPH ST	312	2	951	Flexible	Local	None	MARLYVILLE - FONTAINBLEAU	1,000	18	Weak	7.1	2.3	4.7	01/13/2015	5.5	1.7	3.6	Failure		2016	AC - Reconstruction (Minor Collector/Local)	$272,026		
0000061210	2502544	S ROCHEBLAVE ST	JOSEPH ST	NASHVILLE AVE	67	2	186	Flexible	Local	None	MARLYVILLE - FONTAINBLEAU	1,000	18	Weak	26.9	51.9	39.4	01/13/2015	21.1	47.7	34.4	Very Poor		2016	AC - Mill and Overlay with Base Repairs	$11,472		
0000061220	2502756	S ROCHEBLAVE ST	NASHVILLE AVE	VINCENNES PL	202	2	496	Flexible	Local	None	MARLYVILLE - FONTAINBLEAU	1,000	18	Weak	19.0	5.1	12.1	01/13/2015	14.8	3.9	9.4	Failure		2016	AC - Reconstruction (Minor Collector/Local)	$141,716		
0000061230	2502289	S WHITE ST	CLIO ST	ERATO ST	360	2	1,055	Flexible	Local	None	GERT TOWN	1,000	18	Weak	17.0	51.5	34.3	01/14/2015	13.4	47.3	30.4	Very Poor		2016	AC - Mill and Overlay with Base Repairs	$64,901		
0000061240	2502291	S WHITE ST	ERATO ST	THALIA ST	303	2	925	Flexible	Local	None	GERT TOWN	1,000	18	Weak	19.5	35.6	27.6	01/14/2015	15.1	28.9	22.0	Very Poor		2016	AC - Reconstruction (Minor Collector/Local)	$264,559		
0000061250	2502281	S WHITE ST	THALIA ST	MARTIN LUTHER KING BLVD	237	2	935	Flexible	Local	None	GERT TOWN	1,000	18	Weak	10.3	1.9	6.1	01/14/2015	8.1	1.3	4.7	Failure		2016	AC - Reconstruction (Minor Collector/Local)	$267,260		
0000061260	2510705	S DUPRE ST	HOWARD AVE	EUPHROSINE ST	776	2	2,300	Flexible	Major Collector	None	GERT TOWN	5,000	30	Weak	38.2	62.8	50.6	01/14/2015	32.0	59.7	45.9	Poor		2016	AC - Mill and Overlay	$94,187		
0000061270	2510703	S DUPRE ST	EUPHROSINE ST	EARHART BLVD	339	2	990	Flexible	Major Collector	None	GERT TOWN	5,000	30	Weak	33.2	66.3	49.8	01/14/2015	26.5	63.4	45.0	Poor		2016	AC - Mill and Overlay	$40,545		
0000061280	2502285	S DUPRE ST	EARHART BLVD	CLIO ST	325	2	1,014	Flexible	Local	None	GERT TOWN	1,000	18	Weak	5.9	23.1	14.5	01/14/2015	4.6	17.8	11.2	Very Poor		2016	AC - Reconstruction (Minor Collector/Local)	$289,979		
0000061290	2502222	S DUPRE ST	CLIO ST	ERATO ST	362	2	1,165	Flexible	Local	None	GERT TOWN	1,000	18	Weak	17.8	24.9	21.4	01/14/2015	14.0	19.4	16.7	Very Poor		2016	AC - Reconstruction (Minor Collector/Local)	$333,129		
0000061300	2502279	S DUPRE ST	ERATO ST	THALIA ST	300	2	876	Flexible	Local	None	GERT TOWN	1,000	18	Weak	17.9	60.8	39.0	01/14/2015	14.0	56.5	35.3	Very Poor		2016	AC - Mill and Overlay with Base Repairs	$53,880		
0000061310	2502239	S DUPRE ST	THALIA ST	MARTIN LUTHER KING BLVD	240	2	766	Flexible	Local	None	GERT TOWN	1,000	18	Weak	20.8	57.4	39.1	01/14/2015	16.0	53.7	34.9	Very Poor		2016	AC - Mill and Overlay with Base Repairs	$47,105		
0000061320	2502218	S GAYOSO ST	EARHART BLVD	CLIO ST	319	2	1,006	Flexible	Local	None	GERT TOWN	1,000	18	Weak	9.3	34.2	21.8	01/14/2015	7.3	27.3	17.3	Very Poor		2016	AC - Reconstruction (Minor Collector/Local)	$287,564		
0000061330	2502220	S GAYOSO ST	CLIO ST	ERATO ST	362	2	992	Flexible	Local	None	GERT TOWN	1,000	18	Weak	24.8	34.3	29.6	01/14/2015	19.3	27.5	23.4	Very Poor		2016	AC - Reconstruction (Minor Collector/Local)	$266,402		
0000061340	2502214	S GAYOSO ST	ERATO ST	THALIA ST	301	2	762	Flexible	Local	None	GERT TOWN	1,000	18	Weak	11.2	48.6	29.9	01/14/2015	8.7	44.1	26.4	Very Poor		2016	AC - Mill and Overlay with Base Repairs	$46,859		
0000061350	2502224	S GAYOSO ST	THALIA ST	MARTIN LUTHER KING BLVD & WASHINGTON AVE	238	2	657	Flexible	Local	None	GERT TOWN	1,000	18	Weak	8.5	8.3	8.4	01/14/2015	6.6	6.5	6.6	Failure		2016	AC - Reconstruction (Minor Collector/Local)	$188,013		
0000061360	2502216	S SALCEDO ST	EARHART BLVD	CLIO ST	295	2	904	Rigid	Local	None	GERT TOWN	1,000	22	Weak	24.8	68.7	46.8	01/14/2015	22.7	65.2	44.0	Poor		2016	PCC - Crack/Joint Sealing	$13,927		
0000061370	2502186	S SALCEDO ST	CLIO ST	ERATO ST	363	2	1,046	Rigid	Local	None	GERT TOWN	1,000	22	Weak	15.9	39.2	27.6	01/14/2015	14.3	36.8	25.6	Very Poor		2016	PCC - Full Depth Slab Repair	$80,371		
0000061380	2502184	S SALCEDO ST	ERATO ST	THALIA ST	300	2	983	Composite	Local	None	GERT TOWN	1,000	26	Weak	9.7	33.3	21.5	01/14/2015	8.2	31.0	19.6	Very Poor		2016	PCC - Reconstruction (Minor Collector/Local)	$473,651		
0000061382	2502182	S SALCEDO ST	THALIA ST	WASHINGTON AVE	36	2	130	Composite	Local	None	GERT TOWN	1,000	26	Weak	25.8	37.3	31.6	01/14/2015	23.8	34.9	29.4	Very Poor		2016	AC - Mill and Overlay with Base Repairs	$7,999		
0000061390	2501975	SALCEDO ST	WASHINGTON AVE	WASHINGTON AVE	127	2	421	Composite	Local	None	GERT TOWN	1,000	26	Weak	37.0	97.4	67.2	01/14/2015	34.6	96.9	65.8	Fair		2025	AC - Mill and Overlay	$21,558		
0000061400	2502178	S LOPEZ ST	EARHART BLVD	CLIO ST	177	2	616	Flexible	Local	None	GERT TOWN	1,000	18	Weak	25.7	42.3	34.0	01/14/2015	20.1	36.8	28.5	Very Poor		2016	AC - Mill and Overlay with Base Repairs	$37,903		
0000061410	2502172	S LOPEZ ST	CLIO ST	ERATO ST	365	2	1,329	Flexible	Local	None	GERT TOWN	1,000	18	Weak	6.4	16.0	11.2	01/14/2015	5.0	12.6	8.8	Failure		2016	AC - Reconstruction (Minor Collector/Local)	$380,188		
0000061420	2502099	S LOPEZ ST	ERATO ST	WASHINGTON AVE	166	2	618	Flexible	Local	None	GERT TOWN	1,000	18	Weak	18.6	21.4	20.0	01/14/2015	14.5	16.4	15.5	Very Poor		2016	AC - Reconstruction (Minor Collector/Local)	$176,605		
0000061430	2502226	MARTIN LUTHER KING BLVD	S WHITE ST	S DUPRE ST	340	2	645	Flexible	Local	None	GERT TOWN	1,000	18	Weak	24.9	52.2	38.6	01/14/2015	19.4	48.1	33.8	Very Poor		2016	AC - Mill and Overlay with Base Repairs	$39,701		
0000061440	2502223	MARTIN LUTHER KING BLVD	S DUPRE ST	WASHINGTON AVE & S GAYOSO ST	335	2	892	Flexible	Local	None	GERT TOWN	1,000	18	Weak	21.0	40.4	30.7	01/14/2015	16.1	34.4	25.3	Very Poor		2016	AC - Mill and Overlay with Base Repairs	$54,879		
0000061450	2502000	WASHINGTON AVE	S GAYOSO ST & MARTIN LUTHER KING BLVD	SALCEDO ST	393	2	1,001	Flexible	Local	None	GERT TOWN	7,500	18	Weak	33.5	29.0	31.3	01/14/2015	26.3	22.4	24.4	Very Poor		2016	AC - Reconstruction (Minor Collector/Local)	$286,229		
0000061460	2502105	WASHINGTON AVE	SALCEDO ST	S LOPEZ ST	303	2	754	Flexible	Local	None	GERT TOWN	7,500	18	Weak	43.9	23.3	33.6	01/14/2015	39.2	17.5	28.4	Very Poor		2016	AC - Mill and Overlay with Base Repairs	$46,422		
0000061470	2501809	S WHITE ST	MARTIN LUTHER KING BLVD	EVE ST	269	2	866	Flexible	Local	None	CENTRAL CITY	1,000	18	Weak	26.6	41.7	34.2	01/14/2015	20.8	36.0	28.4	Very Poor		2016	AC - Mill and Overlay with Base Repairs	$53,258		
0000061480	2501811	S WHITE ST	EVE ST	WASHINGTON AVE	209	2	669	Flexible	Local	None	CENTRAL CITY	1,000	18	Weak	10.5	28.4	19.5	01/14/2015	8.2	22.4	15.3	Very Poor		2016	AC - Reconstruction (Minor Collector/Local)	$191,444		
0000061490	2503022	S WHITE ST	WASHINGTON AVE	ELBA ST	301	1	1,339	Composite	Local	None	BROADMOOR	1,000	26	Weak	27.1	51.4	39.3	01/13/2015	25.2	48.7	37.0	Very Poor		2016	AC - Mill and Overlay with Base Repairs	$82,376		
0000061500	2503020	S WHITE ST	ELBA ST	S BROAD ST	181	1	569	Rigid	Local	None	BROADMOOR	1,000	22	Weak	21.2	58.7	40.0	01/13/2015	19.2	55.2	37.2	Very Poor		2016	PCC - Full Depth Slab Repair	$43,733		
0000061510	2501812	EVE ST	S BROAD ST	S WHITE ST	412	1	1,120	Flexible	Local	None	CENTRAL CITY	1,000	18	Weak	9.7	20.8	15.3	01/13/2015	7.6	16.0	11.8	Very Poor		2016	AC - Reconstruction (Minor Collector/Local)	$320,356		
0000061520	2502237	EVE ST	S WHITE ST	WASHINGTON AVE	339	1	786	Flexible	Local	None	CENTRAL CITY	1,000	18	Weak	23.5	79.4	51.5	01/13/2015	18.2	77.3	47.8	Poor		2016	AC - Mill and Overlay	$32,185		
0000061530	2501810	MARTIN LUTHER KING BLVD	S BROAD ST	S WHITE ST	502	1	1,279	Flexible	Local	None	GERT TOWN	1,000	18	Weak	38.4	55.2	46.8	01/13/2015	32.0	51.4	41.7	Poor		2016	AC - Mill and Overlay	$52,387		
0000061540	2502235	MARTIN LUTHER KING BLVD	S WHITE ST	S DUPRE ST	327	2	756	Flexible	Local	None	GERT TOWN	1,000	18	Weak	44.3	37.1	40.7	01/13/2015	39.4	30.6	35.0	Very Poor		2016	AC - Mill and Overlay with Base Repairs	$46,524		
0000061550	2502234	S DUPRE ST	MARTIN LUTHER KING BLVD	WASHINGTON AVE	245	2	579	Flexible	Local	None	CENTRAL CITY	1,000	18	Weak	30.2	40.8	35.5	01/13/2015	23.9	34.8	29.4	Very Poor		2016	AC - Mill and Overlay with Base Repairs	$35,647		
0000061560	2502232	S DUPRE ST	WASHINGTON AVE	EDEN ST	229	2	651	Flexible	Local	None	BROADMOOR	1,000	18	Weak	14.8	78.9	46.9	01/13/2015	11.6	76.8	44.2	Poor		2016	AC - Mill and Overlay	$26,651		
0000061570	2502230	S DUPRE ST	EDEN ST	ELBA ST	300	1	935	Flexible	Local	None	BROADMOOR	1,000	18	Weak	4.1	28.9	16.5	01/13/2015	3.1	22.8	13.0	Very Poor		2016	AC - Reconstruction (Minor Collector/Local)	$267,482		
0000061580	2502149	S DUPRE ST	ELBA ST	WALMSLEY AVE	364	1	1,139	Flexible	Local	None	BROADMOOR	1,000	18	Weak	13.6	0.0	6.8	01/13/2015	10.5	0.0	5.3	Failure		2016	AC - Reconstruction (Minor Collector/Local)	$325,821		
0000061590	2502147	S DUPRE ST	WALMSLEY AVE	GENERAL PERSHING ST	345	1	1,078	Flexible	Local	None	BROADMOOR	1,000	18	Weak	6.1	15.0	10.6	01/13/2015	4.7	11.7	8.2	Failure		2016	AC - Reconstruction (Minor Collector/Local)	$308,154		
0000061600	2502151	S DUPRE ST	GENERAL PERSHING ST	S BROAD ST	286	1	897	Flexible	Local	None	BROADMOOR	1,000	18	Weak	9.7	6.8	8.3	01/13/2015	7.6	5.3	6.5	Failure		2016	AC - Reconstruction (Minor Collector/Local)	$256,551		
0000061610	2503006	NAPOLEON AVE	S BROAD ST	NAPOLEON AVE	179	1	479	Composite	Minor Arterial	Local	BROADMOOR	7,500	34	Weak	59.6	52.5	56.1	01/13/2015	56.1	49.6	52.9	Poor		2016	AC - Mill and Overlay	$19,601		
0000061620	2502227	S GAYOSO ST	WASHINGTON AVE	EVE ST	152	2	475	Flexible	Local	None	GERT TOWN	1,000	18	Weak	39.6	76.3	58.0	01/14/2015	33.4	74.0	53.7	Poor		2016	AC - Mill and Overlay	$19,437		
0000061630	2502168	S GAYOSO ST	EVE ST	EDEN ST	303	2	939	Flexible	Local	None	BROADMOOR	1,000	18	Weak	67.5	98.3	82.9	01/14/2015	64.6	96.9	80.8	Good		2025	AC - Mill and Overlay	$48,032		
0000061640	2502171	S GAYOSO ST	EDEN ST	ELBA ST	299	2	842	Flexible	Local	None	BROADMOOR	1,000	18	Weak	47.4	93.8	70.6	01/14/2015	42.9	92.3	67.6	Fair		2020	AC - Mill and Overlay	$38,048		
0000061650	2502145	S GAYOSO ST	ELBA ST	WALMSLEY AVE	365	2	1,130	Flexible	Local	None	BROADMOOR	1,000	18	Weak	50.1	95.7	72.9	01/14/2015	45.7	94.3	70.0	Good		2021	AC - Mill and Overlay	$52,361		
0000061660	2502998	S GAYOSO ST	WALMSLEY AVE	GENERAL PERSHING ST	345	2	1,068	Flexible	Local	None	BROADMOOR	1,000	18	Weak	41.3	89.2	65.3	01/14/2015	35.5	87.6	61.6	Fair		2018	AC - Mill and Overlay	$45,959		
0000061670	2503004	S GAYOSO ST	GENERAL PERSHING ST	FONTAINEBLEAU DR	298	2	829	Flexible	Local	None	BROADMOOR	1,000	18	Weak	70.2	100.0	85.1	01/14/2015	67.4	98.5	83.0	Good		2026	AC - Mill and Overlay	$43,471		
0000061680	2503000	S GAYOSO ST	FONTAINEBLEAU DR	JENA ST	348	2	1,033	Flexible	Local	None	BROADMOOR	1,000	18	Weak	0.0	15.4	7.7	01/14/2015	0.0	12.1	6.1	Failure		2016	AC - Reconstruction (Minor Collector/Local)	$295,349		
0000061690	2502880	S GAYOSO ST	JENA ST	CADIZ ST	357	2	965	Flexible	Local	None	BROADMOOR	1,000	18	Weak	0.5	0.1	0.3	01/14/2015	0.2	0.1	0.2	Failure		2016	AC - Reconstruction (Minor Collector/Local)	$275,998		
0000061700	2502169	EVE ST	WASHINGTON AVE	S GAYOSO ST	211	2	606	Flexible	Local	None	BROADMOOR	1,000	18	Weak	45.9	86.0	66.0	01/14/2015	41.3	84.2	62.8	Fair		2018	AC - Mill and Overlay	$26,078		

DRAFT

Appendix A RoadMatrix Section Attributes

															Field Measured Conditions				2016 Predicted Conditions									
SectionID	SEGMENTID	Street	From	To	Length (ft)	Lanes	Area (yd^2)	Pavement Type	Functional Class	FHWA Route	Neighborhood	AADT	EGT	Subgrade Strength	RCI	SDI	PCI	PCI Date	RCIYr1	SDIYr1	PCIYr1	PCI Class	Destroyed Road	Need Year (Adjusted)	Need Recommended Rehab (PCI Trigger)	Need Cost (PCI Trigger)	Last Rehab	Last Rehab Date
0000061710	2502114	EVE ST	S GAYOSO ST	S SALCEDO ST	334	2	971	Flexible	Local	None	BROADMOOR	1,000	18	Weak	47.3	100.0	73.7	01/14/2015	42.8	98.5	70.7	Good		2021	AC - Mill and Overlay	$45,008		
0000061720	2501616	EVE ST	S SALCEDO ST	S LOPEZ ST	258	2	781	Flexible	Local	None	BROADMOOR	1,000	18	Weak	43.1	57.7	50.4	01/14/2015	37.8	54.0	45.9	Poor		2016	AC - Mill and Overlay	$32,007		
0000061730	2502107	EVE ST	S LOPEZ ST	S RENDON ST	358	2	909	Flexible	Local	None	BROADMOOR	1,000	18	Weak	29.8	51.3	40.7	01/14/2015	23.6	47.3	35.5	Very Poor		2016	AC - Mill and Overlay with Base Repairs	$55,952		
0000061740	2501991	EVE ST	S RENDON ST	S JEFFERSON DAVIS PKWY	384	2	1,062	Flexible	Local	None	GERT TOWN	1,000	18	Weak	37.5	61.0	49.3	01/14/2015	31.0	57.6	44.3	Poor		2016	AC - Mill and Overlay	$43,498		
0000061750	2502231	EDEN ST	WASHINGTON AVE	S DUPRE ST	335	1	1,143	Rigid	Local	None	BROADMOOR	1,000	22	Weak	22.2	60.5	41.4	01/14/2015	20.2	57.0	38.6	Very Poor		2016	PCC - Full Depth Slab Repair	$87,842		
0000061760	2502170	EDEN ST	S DUPRE ST	S GAYOSO ST	336	2	1,048	Flexible	Local	None	BROADMOOR	1,000	18	Weak	27.5	76.4	52.0	01/14/2015	21.6	74.1	47.9	Poor		2016	AC - Mill and Overlay	$42,907		
0000061770	2502167	EDEN ST	S GAYOSO ST	S SALCEDO ST	335	2	958	Flexible	Local	None	BROADMOOR	1,000	18	Weak	31.6	81.5	56.6	01/14/2015	25.2	79.5	52.4	Poor		2016	AC - Mill and Overlay	$39,243		
0000061780	2501620	EDEN ST	S SALCEDO ST	S LOPEZ ST	256	2	700	Flexible	Local	None	BROADMOOR	1,000	18	Weak	27.2	56.8	42.0	01/14/2015	21.4	53.1	37.3	Very Poor		2016	AC - Mill and Overlay with Base Repairs	$43,058		
0000061790	2501614	EDEN ST	S LOPEZ ST	S RENDON ST	357	2	1,073	Flexible	Local	None	BROADMOOR	1,000	18	Weak	4.8	23.1	14.0	01/14/2015	3.6	17.8	10.7	Very Poor		2016	AC - Reconstruction (Minor Collector/Local)	$306,851		
0000061800	2501989	EDEN ST	S RENDON ST	S JEFFERSON DAVIS PKWY	385	2	1,237	Flexible	Local	None	BROADMOOR	1,000	18	Weak	21.4	14.8	18.1	01/14/2015	16.4	11.6	14.0	Very Poor		2016	AC - Reconstruction (Minor Collector/Local)	$353,656		
0000061810	2501981	GRAPE ST	S JEFFERSON DAVIS PKWY	OCTAVIA ST	197	2	584	Rigid	Local	None	MARLYVILLE - FONTAINBLEAU	1,000	22	Weak	22.2	69.3	45.8	01/12/2015	20.2	65.8	43.0	Poor		2016	PCC - Crack/Joint Sealing	$9,004		
0000061820	2501973	GRAPE ST	OCTAVIA ST	VENDOME PL	168	2	576	Rigid	Local	None	MARLYVILLE - FONTAINBLEAU	1,000	22	Weak	15.4	36.6	26.0	01/12/2015	13.9	34.1	24.0	Very Poor		2016	PCC - Reconstruction (Minor Collector/Local)	$277,743		
0000061830	2501972	GRAPE ST	VENDOME PL	VINCENNES PL	266	2	785	Rigid	Local	None	MARLYVILLE - FONTAINBLEAU	1,000	22	Weak	19.9	31.0	25.5	01/12/2015	18.0	28.7	23.4	Very Poor		2016	PCC - Reconstruction (Minor Collector/Local)	$378,536		
0000061840	2501976	GRAPE ST	VINCENNES PL	STATE STREET DR	214	2	734	Rigid	Local	None	MARLYVILLE - FONTAINBLEAU	1,000	22	Weak	26.0	67.1	46.6	01/12/2015	23.9	63.5	43.7	Poor		2016	PCC - Crack/Joint Sealing	$11,308		
0000061850	2502063	GRAPE ST	STATE STREET DR	PANAMA CT	216	2	616	Flexible	Local	None	MARLYVILLE - FONTAINBLEAU	1,000	18	Weak	13.4	64.9	39.3	01/12/2015	10.5	61.9	36.2	Very Poor		2016	AC - Mill and Overlay with Base Repairs	$37,896		
0000061860	2502060	GRAPE ST	PANAMA CT	COLLEGE CT	105	2	155	Flexible	Local	None	MARLYVILLE - FONTAINBLEAU	1,000	18	Weak	43.7	83.8	63.8	01/12/2015	38.6	81.8	60.2	Fair		2018	AC - Mill and Overlay	$6,689		
0000061870	2501941	FIG ST	COLLEGE CT	AUDUBON ST	437	2	984	Flexible	Local	None	MARLYVILLE - FONTAINBLEAU	1,000	18	Weak	11.3	32.1	21.7	01/12/2015	8.8	25.6	17.2	Very Poor		2016	AC - Reconstruction (Minor Collector/Local)	$281,336		
0000061880	2501935	FIG ST	AUDUBON ST	BROADWAY ST	289	2	895	Flexible	Local	None	MARLYVILLE - FONTAINBLEAU	1,000	18	Weak	14.6	15.4	15.0	01/12/2015	11.4	12.1	11.8	Very Poor		2016	AC - Reconstruction (Minor Collector/Local)	$255,852		
0000061890	2500541	FIG ST	BROADWAY ST	PINE ST	292	2	872	Flexible	Local	None	MARLYVILLE - FONTAINBLEAU	1,000	18	Weak	12.8	23.1	18.0	01/12/2015	9.9	17.8	13.9	Very Poor		2016	AC - Reconstruction (Minor Collector/Local)	$249,402		
0000061900	2500539	FIG ST	PINE ST	LOWERLINE ST	252	2	764	Flexible	Local	None	MARLYVILLE - FONTAINBLEAU	1,000	18	Weak	35.5	32.9	34.2	01/12/2015	28.7	26.2	27.5	Very Poor		2016	AC - Mill and Overlay with Base Repairs	$47,016		
0000061910	2500538	FIG ST	LOWERLINE ST	BURDETTE ST	231	2	642	Flexible	Local	None	MARLYVILLE - FONTAINBLEAU	1,000	18	Weak	33.0	46.9	40.0	01/12/2015	26.3	42.3	34.3	Very Poor		2016	AC - Mill and Overlay with Base Repairs	$39,482		
0000061920	2500481	FIG ST	BURDETTE ST	FERN ST	352	2	1,026	Flexible	Local	None	MARLYVILLE - FONTAINBLEAU	1,000	18	Weak	37.7	53.2	45.5	01/12/2015	31.3	49.2	40.3	Poor		2016	AC - Mill and Overlay	$42,033		
0000061930	2500480	FIG ST	FERN ST	SHORT ST	323	2	898	Flexible	Local	None	MARLYVILLE - FONTAINBLEAU	1,000	18	Weak	37.0	52.0	44.5	01/12/2015	30.5	47.9	39.2	Very Poor		2016	AC - Mill and Overlay with Base Repairs	$55,227		
0000061940	2500467	FIG ST	SHORT ST	S CARROLLTON AVE	343	2	953	Flexible	Local	None	MARLYVILLE - FONTAINBLEAU	1,000	18	Weak	35.0	78.1	56.6	01/12/2015	28.2	75.9	52.1	Poor		2016	AC - Mill and Overlay	$39,025		
0000061950	2508008	FIG ST	S CARROLLTON AVE	DUBLIN ST	393	2	1,103	Flexible	Local	None	LEONIDAS	1,000	18	Weak	2.1	18.5	10.3	01/11/2015	1.5	14.4	8.0	Failure		2016	AC - Reconstruction (Minor Collector/Local)	$315,303		
0000061960	2508181	FIG ST	DUBLIN ST	DANTE ST	375	2	1,107	Flexible	Local	None	GERT TOWN	1,000	18	Weak	2.1	30.0	16.1	01/11/2015	1.5	23.7	12.6	Very Poor		2016	AC - Reconstruction (Minor Collector/Local)	$316,479		
0000061970	2508152	FIG ST	DANTE ST	CAMBRONNE ST	351	2	899	Flexible	Local	None	GERT TOWN	1,000	18	Weak	13.9	0.0	7.0	01/11/2015	10.8	0.0	5.4	Failure		2016	AC - Reconstruction (Minor Collector/Local)	$256,964		
0000061980	2508144	FIG ST	CAMBRONNE ST	JOLIET ST	350	2	945	Flexible	Local	None	HOLLYGROVE	1,000	18	Weak	5.8	0.0	4.4	01/11/2015	6.8	0.0	3.4	Failure		2016	AC - Reconstruction (Minor Collector/Local)	$270,373		
0000061990	2508131	FIG ST	JOLIET ST	LEONIDAS ST	351	2	1,049	Flexible	Local	None	HOLLYGROVE	1,000	18	Weak	4.5	17.1	10.8	01/11/2015	3.4	13.5	8.5	Failure		2016	AC - Reconstruction (Minor Collector/Local)	$300,115		
0000062000	2512459	FIG ST	LEONIDAS ST	EARHART BLVD	181	2	441	Rigid	Local	None	HOLLYGROVE	1,000	22	Weak	55.0	89.9	72.5	01/11/2015	51.9	88.4	70.2	Good		2023	PCC - Crack/Joint Sealing	$8,070		
0000062010	2502059	COLAPISSA ST	DEAD END	AUDUBON ST	288	2	1,083	Flexible	Local	None	MARLYVILLE - FONTAINBLEAU	1,000	18	Weak	13.5	36.2	24.9	01/11/2015	10.5	29.6	20.1	Very Poor		2016	AC - Reconstruction (Minor Collector/Local)	$309,679		
0000062020	2501937	COLAPISSA ST	AUDUBON ST	BROADWAY ST	291	2	994	Flexible	Local	None	MARLYVILLE - FONTAINBLEAU	1,000	18	Weak	20.1	27.5	23.8	01/11/2015	15.5	21.6	18.6	Very Poor		2016	AC - Reconstruction (Minor Collector/Local)	$284,323		
0000062030	2501933	COLAPISSA ST	BROADWAY ST	PINE ST	288	2	844	Flexible	Local	None	GERT TOWN	1,000	18	Weak	35.5	66.1	50.8	01/11/2015	28.7	63.2	46.0	Poor		2016	AC - Mill and Overlay	$34,574		
0000062040	2500493	COLAPISSA ST	PINE ST	LOWERLINE ST	267	2	841	Flexible	Local	None	GERT TOWN	1,000	18	Weak	8.6	16.1	12.4	01/11/2015	6.7	12.7	9.7	Failure		2016	AC - Reconstruction (Minor Collector/Local)	$240,441		
0000062050	2500490	COLAPISSA ST	LOWERLINE ST	BURDETTE ST	179	2	529	Flexible	Local	None	GERT TOWN	1,000	18	Weak	5.3	11.4	8.4	01/11/2015	4.0	8.9	6.5	Failure		2016	AC - Reconstruction (Minor Collector/Local)	$151,185		
0000062060	2500484	COLAPISSA ST	BURDETTE ST	FERN ST	352	2	887	Flexible	Local	None	GERT TOWN	1,000	18	Weak	55.8	68.3	62.1	01/11/2015	52.0	65.5	58.8	Fair		2018	AC - Mill and Overlay	$38,189		
0000062070	2500477	COLAPISSA ST	FERN ST	SHORT ST	323	2	1,075	Flexible	Local	None	GERT TOWN	1,000	18	Weak	15.1	0.9	8.0	01/11/2015	11.8	0.5	6.2	Failure		2016	AC - Reconstruction (Minor Collector/Local)	$307,391		
0000062080	2502057	OLEANDER ST	DEAD END	AUDUBON ST	211	2	513	Flexible	Local	None	MARLYVILLE - FONTAINBLEAU	1,000	18	Weak	16.9	29.8	23.4	01/11/2015	13.3	23.6	18.5	Very Poor		2016	AC - Reconstruction (Minor Collector/Local)	$146,769		
0000062090	2501944	OLEANDER ST	AUDUBON ST	BROADWAY ST	289	1	828	Flexible	Local	None	MARLYVILLE - FONTAINBLEAU	1,000	18	Weak	30.6	82.4	56.5	01/11/2015	24.3	80.4	52.4	Poor		2016	AC - Mill and Overlay	$33,919		
0000062100	2502077	PRITCHARD PL	STATE STREET DR	PANAMA CT	233	2	557	Flexible	Local	None	MARLYVILLE - FONTAINBLEAU	1,000	18	Weak	9.9	16.8	13.4	01/11/2015	7.7	13.3	10.5	Very Poor		2016	AC - Reconstruction (Minor Collector/Local)	$159,320		
0000062110	2502068	PRITCHARD PL	PANAMA CT	COLLEGE CT	111	2	397	Flexible	Local	None	MARLYVILLE - FONTAINBLEAU	1,000	18	Weak	11.9	51.8	31.9	01/11/2015	9.3	47.6	28.5	Very Poor		2016	AC - Mill and Overlay with Base Repairs	$24,441		
0000062120	2501939	PRITCHARD PL	COLLEGE ST	AUDUBON ST	496	2	1,445	Flexible	Local	None	MARLYVILLE - FONTAINBLEAU	1,000	18	Weak	37.2	79.8	58.5	01/11/2015	30.7	77.7	54.2	Poor		2016	AC - Mill and Overlay	$59,186		
0000062130	2500196	PRITCHARD PL	AUDUBON ST	BROADWAY ST	290	2	843	Flexible	Local	None	MARLYVILLE - FONTAINBLEAU	1,000	18	Weak	8.6	13.0	10.8	01/11/2015	6.7	10.0	8.4	Failure		2016	AC - Reconstruction (Minor Collector/Local)	$241,140		
0000062140	2500543	PRITCHARD PL	BROADWAY ST	PINE ST	289	2	832	Flexible	Local	None	MARLYVILLE - FONTAINBLEAU	1,000	18	Weak	9.0	7.3	8.2	01/11/2015	7.0	5.7	6.4	Failure		2016	AC - Reconstruction (Minor Collector/Local)	$238,027		
0000062150	2501992	WALMSLEY AVE	WALMSLEY AVE	OCTAVIA ST	269	2	755	Composite	Local	None	BROADMOOR	1,000	26	Weak	11.7	6.1	8.9	01/12/2015	10.2	4.6	7.4	Failure		2016	PCC - Reconstruction (Minor Collector/Local)	$364,075		
0000062160	2501982	WALMSLEY AVE	OCTAVIA ST	VENDOME PL	171	2	541	Rigid	Local	None	MARLYVILLE - FONTAINBLEAU	1,000	22	Weak	7.7	71.2	39.5	01/12/2015	6.5	67.8	37.2	Very Poor		2016	PCC - Full Depth Slab Repair	$41,539		
0000062170	2501521	WALMSLEY AVE	VENDOME PL	VINCENNES PL	289	2	888	Rigid	Local	None	MARLYVILLE - FONTAINBLEAU	1,000	22	Weak	21.9	62.1	42.0	01/12/2015	19.9	58.6	39.3	Very Poor		2016	PCC - Full Depth Slab Repair	$68,204		
0000062180	2501977	WALMSLEY AVE	VINCENNES PL	STATE STREET DR	250	2	809	Rigid	Local	None	MARLYVILLE - FONTAINBLEAU	1,000	22	Weak	12.4	11.2	11.8	01/12/2015	11.1	10.0	10.6	Very Poor		2016	PCC - Reconstruction (Minor Collector/Local)	$389,889		
0000062190	2502071	WALMSLEY AVE	STATE STREET DR	PANAMA CT	282	2	869	Composite	Local	None	MARLYVILLE - FONTAINBLEAU	1,000	26	Weak	9.1	13.2	11.2	01/12/2015	7.6	11.7	9.7	Failure		2016	PCC - Reconstruction (Minor Collector/Local)	$418,810		
0000062200	2502069	WALMSLEY AVE	PANAMA CT	VERSAILLES BLVD	132	2	409	Composite	Local	None	MARLYVILLE - FONTAINBLEAU	1,000	26	Weak	11.7	20.5	16.1	01/12/2015	10.2	18.8	14.5	Very Poor		2016	PCC - Reconstruction (Minor Collector/Local)	$197,248		
0000062210	2502067	WALMSLEY AVE	VERSAILLES BLVD	AUDUBON BLVD	234	2	771	Composite	Local	None	MARLYVILLE - FONTAINBLEAU	1,000	26	Weak	19.4	26.4	22.9	01/12/2015	17.7	24.4	21.1	Very Poor		2016	PCC - Reconstruction (Minor Collector/Local)	$371,466		
0000062220	2529922	WALMSLEY AVE	AUDUBON BLVD	AUDUBON BLVD	29	2	75	Flexible	Local	None	MARLYVILLE - FONTAINBLEAU	1,000	18	Weak	16.7	15.3	16.0	01/12/2015	13.2	12.0	12.6	Very Poor		2016	AC - Reconstruction (Minor Collector/Local)	$21,385		
0000062230	2529923	WALMSLEY AVE	AUDUBON BLVD	AUDUBON ST	294	2	852	Composite	Local	None	MARLYVILLE - FONTAINBLEAU	1,000	26	Weak	12.7	14.8	13.8	01/12/2015	11.2	13.3	12.3	Very Poor		2016	PCC - Reconstruction (Minor Collector/Local)	$410,509		

DRAFT

Appendix A RoadMatrix Section Attributes

															Field Measured Conditions				2016 Predicted Conditions									
SectionID	SEGMENTID	Street	From	To	Length (ft)	Lanes	Area (yd^2)	Pavement Type	Functional Class	FHWA Route	Neighborhood	AADT	EGT	Subgrade Strength	RCI	SDI	PCI	PCI Date	RCIYr1	SDIYr1	PCIYr1	PCI Class	Destroyed Road	Need Year (Adjusted)	Need Recommended Rehab (PCI Trigger)	Need Cost (PCI Trigger)	Last Rehab	Last Rehab Date
0000062240	2560420	WALMSLEY AVE	AUDUBON ST	TRIANON PLZ	146	2	452	Composite	Local	None	MARLYVILLE - FONTAINBLEAU	1,000	26	Weak	22.4	43.2	32.8	01/12/2015	20.5	40.8	30.7	Very Poor		2016	AC - Mill and Overlay with Base Repairs	$27,798		
0000062250	2500712	WALMSLEY AVE	TRIANON PLZ	BROADWAY ST	145	2	449	Composite	Local	None	MARLYVILLE - FONTAINBLEAU	1,000	26	Weak	33.8	15.0	24.4	01/12/2015	31.5	13.5	22.5	Very Poor		2016	PCC - Reconstruction (Minor Collector/Local)	$216,581		
0000062260	2500536	WALMSLEY AVE	BROADWAY ST	PINE ST	290	2	910	Composite	Local	None	MARLYVILLE - FONTAINBLEAU	1,000	26	Weak	14.0	2.9	8.5	01/12/2015	12.5	1.4	7.0	Failure		2016	PCC - Reconstruction (Minor Collector/Local)	$438,465		
0000062270	2500532	WALMSLEY AVE	PINE ST	LOWERLINE ST	237	2	1,281	Composite	Local	None	MARLYVILLE - FONTAINBLEAU	1,000	26	Weak	48.1	78.5	63.3	01/12/2015	45.3	75.9	60.6	Fair		2019	AC - Mill and Overlay	$56,518		
0000062280	2500527	WALMSLEY AVE	LOWERLINE ST	BURDETTE ST	323	2	1,348	Composite	Local	None	MARLYVILLE - FONTAINBLEAU	1,000	26	Weak	59.5	74.7	67.1	01/12/2015	56.3	71.7	64.0	Fair		2019	AC - Mill and Overlay	$59,443		
0000062290	2500511	WALMSLEY AVE	BURDETTE ST	FERN ST	350	2	1,456	Composite	Local	None	MARLYVILLE - FONTAINBLEAU	1,000	26	Weak	59.3	72.8	66.1	01/12/2015	56.1	69.7	62.9	Fair		2019	AC - Mill and Overlay	$64,222		
0000062300	2500507	WALMSLEY AVE	FERN ST	SHORT ST	326	2	1,351	Composite	Local	None	MARLYVILLE - FONTAINBLEAU	1,000	26	Weak	60.8	74.3	67.6	01/12/2015	57.6	71.2	64.4	Fair		2020	AC - Mill and Overlay	$61,070		
0000062310	2500463	WALMSLEY AVE	SHORT ST	S CARROLLTON AVE	340	2	1,450	Composite	Local	None	MARLYVILLE - FONTAINBLEAU	1,000	26	Weak	39.9	75.4	57.7	01/12/2015	37.6	72.4	55.0	Fair		2017	AC - Mill and Overlay	$60,889		
0000062320	2508006	APRICOT ST	S CARROLLTON AVE	DUBLIN ST	395	1	1,214	Flexible	Local	None	LEONIDAS	1,000	18	Weak	39.9	71.6	55.8	01/11/2015	33.3	68.9	51.4	Poor		2016	AC - Mill and Overlay	$49,706		
0000062330	2508162	APRICOT ST	DUBLIN ST	DANTE ST	375	1	945	Flexible	Local	None	LEONIDAS	1,000	18	Weak	35.6	62.9	49.3	01/11/2015	28.9	59.8	44.4	Poor		2016	AC - Mill and Overlay	$38,688		
0000062340	2508160	APRICOT ST	DANTE ST	CAMBRONNE ST	354	1	909	Flexible	Local	None	LEONIDAS	1,000	18	Weak	55.2	74.3	64.8	01/11/2015	51.4	71.9	61.7	Fair		2018	AC - Mill and Overlay	$39,131		
0000062350	2508135	APRICOT ST	CAMBRONNE ST	JOLIET ST	350	1	928	Flexible	Local	None	LEONIDAS	1,000	18	Weak	47.3	74.0	60.7	01/11/2015	42.8	71.5	57.2	Fair		2017	AC - Mill and Overlay	$38,942		
0000062360	2508112	APRICOT ST	JOLIET ST	LEONIDAS ST	350	1	983	Flexible	Local	None	LEONIDAS	1,000	18	Weak	40.8	84.6	62.7	01/11/2015	34.8	82.7	58.8	Fair		2017	AC - Mill and Overlay	$41,274		
0000062370	2508110	APRICOT ST	LEONIDAS ST	MONROE ST	352	2	1,231	Flexible	Local	None	HOLLYGROVE	1,000	18	Weak	3.3	32.1	17.7	01/11/2015	2.5	25.6	14.1	Very Poor		2016	AC - Reconstruction (Minor Collector/Local)	$352,099		
0000062380	2508092	APRICOT ST	MONROE ST	EAGLE ST	350	2	1,020	Flexible	Local	None	HOLLYGROVE	1,000	18	Weak	31.0	37.7	34.4	01/11/2015	24.6	31.3	28.0	Very Poor		2016	AC - Mill and Overlay with Base Repairs	$62,789		
0000062390	2508089	APRICOT ST	EAGLE ST	GENERAL OGDEN ST	350	2	1,085	Flexible	Local	None	HOLLYGROVE	1,000	18	Weak	24.6	32.4	28.5	01/11/2015	19.1	25.8	22.5	Very Poor		2016	AC - Reconstruction (Minor Collector/Local)	$310,283		
0000062400	2507777	APRICOT ST	GENERAL OGDEN ST	HOLLYGROVE ST	347	2	891	Flexible	Local	None	HOLLYGROVE	1,000	18	Weak	38.9	0.0	19.5	01/11/2015	32.7	0.0	16.4	Very Poor		2016	AC - Reconstruction (Minor Collector/Local)	$254,931		
0000062410	2507774	APRICOT ST	HOLLYGROVE ST	EARHART BLVD	199	2	465	Flexible	Local	None	HOLLYGROVE	1,000	18	Weak	0.4	5.9	3.2	01/11/2015	0.2	4.5	2.4	Failure		2016	AC - Reconstruction (Minor Collector/Local)	$132,915		
0000062420	2508114	BELFAST ST	LEONIDAS ST	JOLIET ST	348	1	1,186	Flexible	Local	None	LEONIDAS	1,000	18	Weak	20.1	35.4	27.8	01/11/2015	15.5	28.6	22.1	Very Poor		2016	AC - Reconstruction (Minor Collector/Local)	$339,135		
0000062430	2508121	BELFAST ST	JOLIET ST	CAMBRONNE ST	355	1	1,102	Flexible	Local	None	LEONIDAS	1,000	18	Weak	28.0	55.3	41.7	01/11/2015	22.0	51.5	36.8	Very Poor		2016	AC - Mill and Overlay with Base Repairs	$67,814		
0000062440	2508154	BELFAST ST	CAMBRONNE ST	DANTE ST	351	1	1,000	Flexible	Local	None	LEONIDAS	1,000	18	Weak	33.2	46.7	40.0	01/11/2015	26.5	42.1	34.3	Very Poor		2016	AC - Mill and Overlay with Base Repairs	$61,531		
0000062450	2508166	BELFAST ST	DANTE ST	DUBLIN ST	375	1	988	Flexible	Local	None	LEONIDAS	1,000	18	Weak	48.0	61.1	54.6	01/11/2015	43.5	57.7	50.6	Poor		2016	AC - Mill and Overlay	$40,481		
0000062460	2500403	BELFAST ST	DUBLIN ST	S CARROLLTON AVE	394	1	1,164	Flexible	Local	None	LEONIDAS	1,000	18	Weak	40.2	65.1	52.7	01/11/2015	34.1	62.1	48.1	Poor		2016	AC - Mill and Overlay	$47,694		
0000062470	2500517	BELFAST ST	LOWERLINE ST	BURDETTE ST	385	1	1,068	Flexible	Local	None	MARLYVILLE - FONTAINBLEAU	1,000	18	Weak	21.8	37.3	29.6	01/11/2015	16.7	30.8	23.8	Very Poor		2016	AC - Reconstruction (Minor Collector/Local)	$305,453		
0000062480	2500509	BELFAST ST	BURDETTE ST	FERN ST	348	1	954	Flexible	Local	None	MARLYVILLE - FONTAINBLEAU	1,000	18	Weak	31.9	51.7	41.8	01/11/2015	25.4	47.5	36.5	Very Poor		2016	AC - Mill and Overlay with Base Repairs	$58,721		
0000062490	2500690	BELFAST ST	FERN ST	SHORT ST	329	1	1,063	Flexible	Local	None	MARLYVILLE - FONTAINBLEAU	1,000	18	Weak	33.5	79.2	56.4	01/11/2015	26.8	77.1	52.0	Poor		2016	AC - Mill and Overlay	$43,558		
0000062500	2500497	BELFAST ST	SHORT ST	S CARROLLTON AVE	340	1	990	Flexible	Local	None	MARLYVILLE - FONTAINBLEAU	1,000	18	Weak	30.5	72.3	51.4	01/11/2015	24.2	69.6	46.9	Poor		2016	AC - Mill and Overlay	$40,554		
0000062510	2500203	BROAD PL	BROADWAY ST	BROADWAY ST	125	2	612	Composite	Local	None	MARLYVILLE - FONTAINBLEAU	1,000	26	Weak	28.4	49.9	39.2	01/11/2015	26.5	47.1	36.8	Very Poor		2016	AC - Mill and Overlay with Base Repairs	$37,636		
0000062520	2500534	BROAD PL	BROADWAY ST	PINE ST	233	2	1,045	Composite	Local	None	MARLYVILLE - FONTAINBLEAU	1,000	26	Weak	49.3	22.2	35.8	01/11/2015	46.5	20.4	33.5	Very Poor		2016	AC - Mill and Overlay with Base Repairs	$64,293		
0000062530	2500087	BROAD PL	PINE ST	PINE ST	87	2	398	Composite	Local	None	MARLYVILLE - FONTAINBLEAU	1,000	26	Weak	56.4	55.7	56.1	01/11/2015	53.3	52.7	53.0	Poor		2016	AC - Mill and Overlay	$16,311		
0000062540	2500529	BROAD PL	PINE ST	LOWERLINE ST	253	2	933	Composite	Local	None	MARLYVILLE - FONTAINBLEAU	1,000	26	Weak	51.9	55.6	53.8	01/11/2015	49.2	52.6	50.9	Poor		2016	AC - Mill and Overlay	$38,206		
0000062550	2500085	BROAD PL	LOWERLINE ST	PINE ST	248	2	753	Composite	Local	None	MARLYVILLE - FONTAINBLEAU	1,000	26	Weak	48.8	45.9	47.4	01/11/2015	46.0	43.2	44.6	Poor		2016	AC - Mill and Overlay	$30,847		
0000062560	2500533	BROAD PL	PINE ST	PINE ST	90	2	513	Composite	Local	None	MARLYVILLE - FONTAINBLEAU	1,000	26	Weak	38.9	73.2	56.1	01/11/2015	36.7	70.1	53.4	Poor		2016	AC - Mill and Overlay	$21,030		
0000062570	2500082	BROAD PL	PINE ST	BROADWAY ST	247	2	1,116	Composite	Local	None	MARLYVILLE - FONTAINBLEAU	1,000	26	Weak	63.1	48.3	55.7	01/11/2015	59.9	45.5	52.7	Poor		2016	AC - Mill and Overlay	$45,706		
0000062580	2500202	BROAD PL	BROADWAY ST	BROADWAY ST	110	2	383	Composite	Local	None	MARLYVILLE - FONTAINBLEAU	1,000	26	Weak	34.9	45.2	40.1	01/11/2015	32.6	42.6	37.6	Very Poor		2016	AC - Mill and Overlay with Base Repairs	$23,546		
0000062590	2500708	MOBILE ST	AUDUBON ST	BROADWAY ST	283	2	691	Flexible	Local	None	MARLYVILLE - FONTAINBLEAU	1,000	18	Weak	33.0	59.5	46.3	01/12/2015	26.3	56.0	41.2	Poor		2016	AC - Mill and Overlay	$28,284		
0000062600	2500521	MOBILE ST	BROADWAY ST	PINE ST	284	2	657	Flexible	Local	None	MARLYVILLE - FONTAINBLEAU	1,000	18	Weak	22.9	58.0	40.5	01/12/2015	17.7	54.4	36.1	Very Poor		2016	AC - Mill and Overlay with Base Repairs	$40,446		
0000062610	2500706	NELSON ST	AUDUBON ST	BROADWAY ST	284	2	810	Flexible	Local	None	MARLYVILLE - FONTAINBLEAU	1,000	18	Weak	0.6	25.0	12.8	01/11/2015	0.3	19.5	9.9	Failure		2016	AC - Reconstruction (Minor Collector/Local)	$231,640		
0000062620	2500523	NELSON ST	BROADWAY ST	PINE ST	283	2	821	Flexible	Local	None	MARLYVILLE - FONTAINBLEAU	1,000	18	Weak	7.9	4.7	6.3	01/11/2015	6.1	3.5	4.8	Failure		2016	AC - Reconstruction (Minor Collector/Local)	$234,881		
0000062630	2500256	NELSON ST	PINE ST	LOWERLINE ST	292	2	722	Flexible	Local	None	MARLYVILLE - FONTAINBLEAU	1,000	18	Weak	2.9	17.8	10.4	01/11/2015	2.2	14.0	8.1	Failure		2016	AC - Reconstruction (Minor Collector/Local)	$206,537		
0000062640	2500254	NELSON ST	LOWERLINE ST	ADAMS ST	143	2	559	Flexible	Local	None	MARLYVILLE - FONTAINBLEAU	1,000	18	Weak	17.0	47.9	32.5	01/11/2015	13.4	43.4	28.4	Very Poor		2016	AC - Mill and Overlay with Base Repairs	$34,382		
0000062650	2500243	NELSON ST	ADAMS ST	BURDETTE ST	351	2	854	Flexible	Local	None	MARLYVILLE - FONTAINBLEAU	1,000	18	Weak	16.0	51.7	33.9	01/11/2015	12.6	47.5	30.1	Very Poor		2016	AC - Mill and Overlay with Base Repairs	$52,527		
0000062660	2500501	NELSON ST	BURDETTE ST	FERN ST	350	2	850	Flexible	Local	None	MARLYVILLE - FONTAINBLEAU	1,000	18	Weak	36.4	51.2	43.8	01/11/2015	29.8	46.9	38.4	Very Poor		2016	AC - Mill and Overlay with Base Repairs	$52,287		
0000062670	2500191	NELSON ST	FERN ST	SHORT ST	326	2	804	Flexible	Local	None	MARLYVILLE - FONTAINBLEAU	1,000	18	Weak	18.8	46.0	32.4	01/11/2015	14.6	41.4	28.0	Very Poor		2016	AC - Mill and Overlay with Base Repairs	$49,498		
0000062680	2500185	NELSON ST	SHORT ST	S CARROLLTON AVE	343	2	854	Flexible	Local	None	MARLYVILLE - FONTAINBLEAU	1,000	18	Weak	9.0	49.8	29.4	01/11/2015	7.0	45.3	26.2	Very Poor		2016	AC - Mill and Overlay with Base Repairs	$52,527		
0000062690	2507796	NELSON ST	EAGLE ST	MONROE ST	349	1	997	Flexible	Local	None	HOLLYGROVE	1,000	18	Weak	18.5	29.3	23.9	01/11/2015	14.4	23.2	18.8	Very Poor		2016	AC - Reconstruction (Minor Collector/Local)	$284,990		
0000062700	2508115	NELSON ST	MONROE ST	LEONIDAS ST	352	1	1,033	Flexible	Local	None	HOLLYGROVE	1,000	18	Weak	5.7	16.2	11.0	01/11/2015	4.4	12.8	8.6	Failure		2016	AC - Reconstruction (Minor Collector/Local)	$295,285		
0000062710	2508117	NELSON ST	LEONIDAS ST	JOLIET ST	350	1	1,032	Flexible	Local	None	LEONIDAS	1,000	18	Weak	24.6	19.6	22.1	01/11/2015	19.1	15.2	17.2	Very Poor		2016	AC - Reconstruction (Minor Collector/Local)	$295,158		
0000062720	2508125	NELSON ST	JOLIET ST	CAMBRONNE ST	350	1	951	Flexible	Local	None	LEONIDAS	1,000	18	Weak	5.5	0.0	2.8	01/11/2015	4.2	0.0	2.1	Failure		2016	AC - Reconstruction (Minor Collector/Local)	$271,930		
0000062730	2508127	NELSON ST	CAMBRONNE ST	DANTE ST	350	1	1,067	Flexible	Local	None	LEONIDAS	1,000	18	Weak	15.7	11.5	13.6	01/11/2015	12.3	8.9	10.6	Very Poor		2016	AC - Reconstruction (Minor Collector/Local)	$305,072		
0000062740	2508168	NELSON ST	DANTE ST	DUBLIN ST	377	1	1,133	Composite	Local	None	LEONIDAS	1,000	26	Weak	11.1	36.5	23.8	01/11/2015	9.6	34.1	21.9	Very Poor		2016	PCC - Reconstruction (Minor Collector/Local)	$546,167		
0000062750	2500441	NELSON ST	DUBLIN ST	S CARROLLTON AVE	395	1	1,210	Composite	Local	None	LEONIDAS	1,000	26	Weak	22.5	15.2	18.9	01/11/2015	20.6	13.7	17.2	Very Poor		2016	PCC - Reconstruction (Minor Collector/Local)	$583,228		
0000062760	2507793	NELSON ST	EAGLE ST	GENERAL OGDEN ST	350	2	1,174	Rigid	Local	None	HOLLYGROVE	1,000	22	Weak	2.1	52.4	27.3	01/11/2015	0.9	49.5	25.2	Very Poor		2016	PCC - Full Depth Slab Repair	$90,190		
0000062770	2507785	NELSON ST	GENERAL OGDEN ST	HOLLYGROVE ST	349	2	1,131	Flexible	Local	None	HOLLYGROVE	1,000	18	Weak	15.7	23.8	19.8	01/11/2015	12.3	18.4	15.4	Very Poor		2016	AC - Reconstruction (Minor Collector/Local)	$323,470		

DRAFT

Stantec

Appendix A RoadMatrix Section Attributes

															Field Measured Conditions				2016 Predicted Conditions									
SectionID	SEGMENTID	Street	From	To	Length (ft)	Lanes	Area (yd^2)	Pavement Type	Functional Class	FHWA Route	Neighborhood	AADT	EGT	Subgrade Strength	RCI	SDI	PCI	PCI Date	RCIYr1	SDIYr1	PCIYr1	PCI Class	Destroyed Road	Need Year (Adjusted)	Need Recommended Rehab (PCI Trigger)	Need Cost (PCI Trigger)	Last Rehab	Last Rehab Date
0000062780	2507782	NELSON ST	HOLLYGROVE ST	HAMILTON ST	355	2	994	Flexible	Local	None	HOLLYGROVE	1,000	18	Weak	30.9	36.9	33.9	01/11/2015	24.5	30.3	27.4	Very Poor		2016	AC - Mill and Overlay with Base Repairs	$61,134		
0000062790	2507778	NELSON ST	HAMILTON ST	MISTLETOE ST	347	2	1,164	Flexible	Local	None	HOLLYGROVE	1,000	18	Weak	28.3	44.1	36.2	01/11/2015	22.3	39.2	30.8	Very Poor		2016	AC - Mill and Overlay with Base Repairs	$71,594		
0000062800	2507716	NELSON ST	MISTLETOE ST	MONTICELLO AVE	389	2	1,162	Flexible	Local	None	HOLLYGROVE	1,000	18	Weak	15.2	34.3	24.8	01/11/2015	11.9	27.5	19.7	Very Poor		2016	AC - Reconstruction (Minor Collector/Local)	$332,239		
0000062810	2508098	BELFAST ST	LEONIDAS ST	MONROE ST	347	2	1,217	Flexible	Local	None	HOLLYGROVE	1,000	18	Weak	28.5	32.6	30.6	01/11/2015	22.5	26.0	24.3	Very Poor		2016	AC - Reconstruction (Minor Collector/Local)	$347,968		
0000062820	2508094	BELFAST ST	MONROE ST	EAGLE ST	353	2	1,069	Flexible	Local	None	HOLLYGROVE	1,000	18	Weak	11.2	14.3	12.8	01/11/2015	8.7	11.1	9.9	Failure		2016	AC - Reconstruction (Minor Collector/Local)	$305,771		
0000062830	2507789	BELFAST ST	EAGLE ST	GENERAL OGDEN ST	351	2	1,291	Flexible	Local	None	HOLLYGROVE	1,000	18	Weak	16.2	45.6	30.9	01/11/2015	12.8	41.0	26.9	Very Poor		2016	AC - Mill and Overlay with Base Repairs	$79,429		
0000062840	2507787	BELFAST ST	GENERAL OGDEN ST	HOLLYGROVE ST	347	2	996	Flexible	Local	None	HOLLYGROVE	1,000	18	Weak	12.9	62.5	37.7	01/11/2015	10.0	59.3	34.7	Very Poor		2016	AC - Mill and Overlay with Base Repairs	$61,298		
0000062850	2507762	BELFAST ST	HOLLYGROVE ST	HAMILTON ST	354	2	918	Flexible	Local	None	HOLLYGROVE	1,000	18	Weak	28.5	30.2	29.4	01/11/2015	22.5	23.9	23.2	Very Poor		2016	AC - Reconstruction (Minor Collector/Local)	$262,652		
0000062860	2507620	BELFAST ST	HAMILTON ST	MISTLETOE ST	349	2	1,092	Flexible	Local	None	HOLLYGROVE	1,000	18	Weak	33.4	43.0	38.2	01/11/2015	26.7	37.7	32.2	Very Poor		2016	AC - Mill and Overlay with Base Repairs	$67,164		
0000062870	2507618	BELFAST ST	MISTLETOE ST	CHERRY ST	351	2	985	Flexible	Local	None	HOLLYGROVE	1,000	18	Weak	24.5	37.2	30.9	01/11/2015	19.0	30.7	24.9	Very Poor		2016	AC - Reconstruction (Minor Collector/Local)	$281,622		
0000062880	2507719	BELFAST ST	CHERRY ST	MONTICELLO AVE	245	2	698	Flexible	Local	None	HOLLYGROVE	1,000	18	Weak	27.6	22.2	24.9	01/11/2015	21.7	17.1	19.4	Very Poor		2016	AC - Reconstruction (Minor Collector/Local)	$199,611		
0000062890	2508004	PRITCHARD PL	S CARROLLTON AVE	DUBLIN ST	390	2	1,292	Flexible	Local	None	LEONIDAS	1,000	18	Weak	32.0	16.0	24.0	01/11/2015	25.5	12.6	19.1	Very Poor		2016	AC - Reconstruction (Minor Collector/Local)	$369,543		
0000062900	2508164	PRITCHARD PL	DUBLIN ST	DANTE ST	378	2	1,042	Flexible	Local	None	LEONIDAS	1,000	18	Weak	36.7	67.2	52.0	01/11/2015	30.1	64.3	47.2	Poor		2016	AC - Mill and Overlay	$42,661		
0000062910	2508150	PRITCHARD PL	DANTE ST	CAMBRONNE ST	350	2	908	Flexible	Local	None	LEONIDAS	1,000	18	Weak	4.4	5.0	4.7	01/11/2015	3.3	3.8	3.6	Failure		2016	AC - Reconstruction (Minor Collector/Local)	$259,697		
0000062920	2508137	PRITCHARD PL	CAMBRONNE ST	JOLIET ST	351	2	911	Flexible	Local	None	LEONIDAS	1,000	18	Weak	7.1	4.4	5.8	01/11/2015	5.8	3.3	4.4	Failure		2016	AC - Reconstruction (Minor Collector/Local)	$260,428		
0000062930	2508133	PRITCHARD PL	JOLIET ST	LEONIDAS ST	351	2	888	Flexible	Local	None	LEONIDAS	1,000	18	Weak	0.0	14.2	7.1	01/11/2015	0.0	11.1	5.6	Failure		2016	AC - Reconstruction (Minor Collector/Local)	$253,850		
0000062940	2508108	PRITCHARD PL	LEONIDAS ST	MONROE ST	352	2	1,115	Flexible	Local	None	HOLLYGROVE	1,000	18	Weak	0.8	6.6	3.7	01/11/2015	0.4	5.1	2.8	Failure		2016	AC - Reconstruction (Minor Collector/Local)	$318,989		
0000062950	2508105	PRITCHARD PL	MONROE ST	EAGLE ST	349	2	1,057	Flexible	Local	None	HOLLYGROVE	1,000	18	Weak	28.8	65.2	47.0	01/11/2015	22.7	62.3	42.5	Poor		2016	AC - Mill and Overlay	$43,312		
0000062960	2508101	PRITCHARD PL	EAGLE ST	EARHART BLVD	285	2	713	Flexible	Local	None	HOLLYGROVE	1,000	18	Weak	12.9	84.6	48.8	01/11/2015	10.0	82.7	46.4	Poor		2016	AC - Mill and Overlay	$29,222		
0000062970	2507769	APRICOT ST	EARHART BLVD	MISTLETOE ST	256	1	560	Rigid	Local	None	HOLLYGROVE	1,000	22	Weak	48.7	96.3	72.5	01/11/2015	45.8	95.6	70.7	Good		2026	PCC - Crack/Joint Sealing	$11,039		
0000062980	2507530	APRICOT ST	MISTLETOE ST	CHERRY ST	351	2	1,020	Rigid	Local	None	HOLLYGROVE	1,000	22	Weak	48.9	91.5	70.2	01/11/2015	46.0	90.6	68.3	Fair		2023	PCC - Crack/Joint Sealing	$18,677		
0000062990	2507746	APRICOT ST	CHERRY ST	MONTICELLO AVE	350	2	1,013	Flexible	Local	None	HOLLYGROVE	1,000	18	Weak	33.9	47.1	40.5	01/11/2015	27.1	42.5	34.8	Very Poor		2016	AC - Mill and Overlay with Base Repairs	$62,310		
0000063000	2507744	PRITCHARD PL	EARHART BLVD	HOLLYGROVE ST	193	2	582	Flexible	Local	None	HOLLYGROVE	1,000	18	Weak	29.8	92.5	61.2	01/11/2015	23.6	91.1	57.4	Fair		2017	AC - Mill and Overlay	$24,425		
0000063010	2507768	PRITCHARD PL	HOLLYGROVE ST	HAMILTON ST	351	2	1,116	Flexible	Local	None	HOLLYGROVE	1,000	18	Weak	43.8	72.4	58.1	01/11/2015	38.8	69.8	54.3	Poor		2016	AC - Mill and Overlay	$45,701		
0000063020	2507763	PRITCHARD PL	HAMILTON ST	MISTLETOE ST	350	2	1,124	Flexible	Local	None	HOLLYGROVE	1,000	18	Weak	37.0	77.1	57.1	01/11/2015	30.5	74.8	52.7	Poor		2016	AC - Mill and Overlay	$46,052		
0000063030	2507617	PRITCHARD PL	MISTLETOE ST	CHERRY ST	352	2	1,070	Flexible	Local	None	HOLLYGROVE	1,000	18	Weak	18.4	26.2	22.3	01/11/2015	14.4	20.5	17.5	Very Poor		2016	AC - Reconstruction (Minor Collector/Local)	$305,898		
0000063040	2507499	PRITCHARD PL	CHERRY ST	LIVE OAK ST	343	2	1,045	Flexible	Local	None	HOLLYGROVE	1,000	18	Weak	18.7	0.8	9.8	01/11/2015	14.6	0.4	7.5	Failure		2016	AC - Reconstruction (Minor Collector/Local)	$298,844		
0000063050	2507498	PRITCHARD PL	LIVE OAK ST	MONTICELLO AVE	109	2	273	Flexible	Local	None	HOLLYGROVE	1,000	18	Weak	9.4	94.8	52.1	01/11/2015	7.4	93.3	50.4	Poor		2016	AC - Mill and Overlay	$11,177		
0000063060	2507849	FIG ST	EARHART BLVD	EAGLE ST	254	2	871	Flexible	Local	None	HOLLYGROVE	1,000	18	Weak	12.8	23.5	18.2	01/11/2015	9.9	18.2	14.1	Very Poor		2016	AC - Reconstruction (Minor Collector/Local)	$249,148		
0000063070	2507847	FIG ST	EAGLE ST	GENERAL OGDEN ST	352	2	1,122	Flexible	Local	None	HOLLYGROVE	1,000	18	Weak	10.4	14.9	12.7	01/11/2015	8.2	11.7	10.0	Very Poor		2016	AC - Reconstruction (Minor Collector/Local)	$320,896		
0000063080	2507742	FIG ST	GENERAL OGDEN ST	HOLLYGROVE ST	349	2	1,052	Flexible	Local	None	HOLLYGROVE	1,000	18	Weak	5.7	15.4	10.6	01/11/2015	4.4	12.1	8.3	Failure		2016	AC - Reconstruction (Minor Collector/Local)	$300,846		
0000063090	2507592	FIG ST	HOLLYGROVE ST	HAMILTON ST	350	2	1,013	Flexible	Local	None	HOLLYGROVE	1,000	18	Weak	6.3	39.0	22.7	01/11/2015	4.9	32.7	18.8	Very Poor		2016	AC - Reconstruction (Minor Collector/Local)	$289,724		
0000063100	2507766	FIG ST	HAMILTON ST	MISTLETOE ST	351	2	1,075	Flexible	Local	None	HOLLYGROVE	1,000	18	Weak	29.9	95.5	62.7	01/11/2015	23.7	94.1	58.9	Fair		2018	AC - Mill and Overlay	$46,270		
0000063110	2507525	FIG ST	MISTLETOE ST	CHERRY ST	346	2	776	Flexible	Local	None	HOLLYGROVE	1,000	18	Weak	28.6	16.9	22.8	01/11/2015	22.9	13.3	18.0	Very Poor		2016	AC - Reconstruction (Minor Collector/Local)	$221,853		
0000063120	2507501	FIG ST	CHERRY ST	LIVE OAK ST	352	2	976	Flexible	Local	None	HOLLYGROVE	1,000	18	Weak	3.2	37.4	20.3	01/11/2015	2.4	30.9	16.7	Very Poor		2016	AC - Reconstruction (Minor Collector/Local)	$279,175		
0000063130	2507587	FIG ST	LIVE OAK ST	MONTICELLO AVE	210	2	532	Flexible	Local	None	HOLLYGROVE	1,000	18	Weak	20.8	0.0	10.4	01/11/2015	16.0	0.0	8.0	Failure		2016	AC - Reconstruction (Minor Collector/Local)	$152,202		
0000063140	2508174	COLAPISSA ST	DANTE ST & EARHART BLVD	PAVE CHANGE	247	1	548	Rigid	Local	None	GERT TOWN	1,000	22	Weak	53.7	80.8	67.3	01/11/2015	50.7	78.0	64.4	Fair		2020	PCC - Crack/Joint Sealing	$9,311		
0000063145	12508174	COLAPISSA ST	PAVE CHANGE	CAMBRONNE ST	104	1	231	Flexible	Local	None	GERT TOWN	1,000	22	Weak	20.5	8.6	14.6	01/11/2015	15.8	6.7	11.3	Very Poor		2016	AC - Reconstruction (Minor Collector/Local)	$65,933		
0000063150	2508148	COLAPISSA ST	CAMBRONNE ST	JOLIET ST	351	2	761	Flexible	Local	None	HOLLYGROVE	1,000	18	Weak	32.6	22.8	27.7	01/11/2015	26.0	17.6	21.8	Very Poor		2016	AC - Reconstruction (Minor Collector/Local)	$217,500		
0000063160	2508139	COLAPISSA ST	JOLIET ST	LEONIDAS ST	350	2	1,959	Flexible	Local	None	HOLLYGROVE	1,000	18	Weak	49.6	42.6	46.1	01/11/2015	45.1	37.2	41.2	Poor		2016	AC - Mill and Overlay	$80,248		
0000063170	2507871	COLAPISSA ST	LEONIDAS ST	MONROE ST	351	2	1,082	Flexible	Local	None	HOLLYGROVE	1,000	18	Weak	7.5	33.7	20.6	01/11/2015	5.8	26.9	16.4	Very Poor		2016	AC - Reconstruction (Minor Collector/Local)	$309,488		
0000063180	2507869	COLAPISSA ST	MONROE ST	EAGLE ST	348	2	1,071	Flexible	Local	None	HOLLYGROVE	1,000	18	Weak	27.1	4.9	16.0	01/11/2015	21.3	3.7	12.5	Very Poor		2016	AC - Reconstruction (Minor Collector/Local)	$306,184		
0000063190	2507844	COLAPISSA ST	EAGLE ST	GENERAL OGDEN ST	353	2	1,021	Flexible	Local	None	HOLLYGROVE	1,000	18	Weak	7.4	26.6	17.0	01/11/2015	5.7	20.8	13.3	Very Poor		2016	AC - Reconstruction (Minor Collector/Local)	$291,980		
0000063200	2507842	COLAPISSA ST	GENERAL OGDEN ST	HOLLYGROVE ST	349	2	1,069	Flexible	Local	None	HOLLYGROVE	1,000	18	Weak	17.9	31.8	24.9	01/11/2015	14.0	25.3	19.7	Very Poor		2016	AC - Reconstruction (Minor Collector/Local)	$305,739		
0000063210	2507590	COLAPISSA ST	HOLLYGROVE ST	HAMILTON ST	350	2	928	Flexible	Local	None	HOLLYGROVE	1,000	18	Weak	39.9	29.1	34.5	01/11/2015	33.8	23.0	28.4	Very Poor		2016	AC - Mill and Overlay with Base Repairs	$57,121		
0000063220	2507732	COLAPISSA ST	HAMILTON ST	MISTLETOE ST	351	2	1,011	Flexible	Local	None	HOLLYGROVE	1,000	18	Weak	21.4	39.3	30.4	01/11/2015	16.4	33.1	24.8	Very Poor		2016	AC - Reconstruction (Minor Collector/Local)	$289,184		
0000063230	2507528	COLAPISSA ST	MISTLETOE ST	CHERRY ST	348	2	896	Flexible	Local	None	HOLLYGROVE	1,000	18	Weak	5.4	14.3	9.9	01/11/2015	4.1	11.1	7.6	Failure		2016	AC - Reconstruction (Minor Collector/Local)	$256,329		
0000063240	2507505	COLAPISSA ST	CHERRY ST	LIVE OAK ST	351	2	1,011	Flexible	Local	None	HOLLYGROVE	1,000	18	Weak	6.5	34.1	20.3	01/11/2015	5.0	27.3	16.2	Very Poor		2016	AC - Reconstruction (Minor Collector/Local)	$289,184		
0000063250	2507496	COLAPISSA ST	LIVE OAK ST	LIVINGSTON ST	311	2	1,099	Flexible	Local	None	HOLLYGROVE	1,000	18	Weak	8.3	31.6	20.0	01/11/2015	6.5	25.2	15.9	Very Poor		2016	AC - Reconstruction (Minor Collector/Local)	$314,350		
0000063260	2523158	OLEANDER ST	BURDETTE ST	FERN ST	352	2	951	Flexible	Local	None	GERT TOWN	1,000	18	Weak	56.0	94.7	75.4	01/12/2015	52.2	93.2	72.7	Good		2022	AC - Mill and Overlay	$45,162		
0000063270	2508206	OLEANDER ST	FERN ST	SHORT ST	326	2	988	Flexible	Local	None	GERT TOWN	1,000	18	Weak	43.8	100.0	71.9	01/12/2015	38.8	98.5	68.7	Fair		2020	AC - Mill and Overlay	$44,674		
0000063280	2508205	OLEANDER ST	SHORT ST	S CARROLLTON AVE	340	2	1,037	Flexible	Local	None	GERT TOWN	1,000	18	Weak	18.4	64.7	41.6	01/12/2015	14.4	61.7	38.1	Very Poor		2016	AC - Mill and Overlay with Base Repairs	$63,787		
0000063290	2508002	OLEANDER ST	S CARROLLTON AVE	DUBLIN ST	395	2	1,115	Rigid	Local	None	GERT TOWN	1,000	22	Weak	30.4	60.5	45.5	01/11/2015	28.1	57.0	42.6	Poor		2016	PCC - Crack/Joint Sealing	$17,181		
0000063300	2508187	OLEANDER ST	DUBLIN ST	DANTE ST	376	2	1,138	Flexible	Local	None	GERT TOWN	1,000	18	Weak	13.9	0.0	7.0	01/11/2015	10.8	0.0	5.4	Failure		2016	AC - Reconstruction (Minor Collector/Local)	$325,567		
0000063310	2508176	OLEANDER ST	DANTE ST	CAMBRONNE ST	350	2	1,038	Rigid	Local	None	GERT TOWN	1,000	22	Weak	28.0	63.4	45.7	01/11/2015	25.9	59.8	42.9	Poor		2016	PCC - Crack/Joint Sealing	$15,996		
0000063320	2508172	OLEANDER ST	CAMBRONNE ST	JOLIET ST	351	2	1,070	Rigid	Local	None	HOLLYGROVE	1,000	22	Weak	41.4	61.5	51.5	01/11/2015	39.0	58.0	48.5	Poor		2016	PCC - Crack/Joint Sealing	$16,486		
0000063330	2507884	OLEANDER ST	JOLIET ST	LEONIDAS ST	349	2	923	Flexible	Local	None	HOLLYGROVE	1,000	18	Weak	32.4	49.1	40.8	01/11/2015	25.8	44.6	35.2	Very Poor		2016	AC - Mill and Overlay with Base Repairs	$56,813		
0000063340	2507882	OLEANDER ST	LEONIDAS ST	MONROE ST	350	2	1,034	Flexible	Local	None	HOLLYGROVE	1,000	18	Weak	29.4	41.6	35.5	01/11/2015	23.3	35.9	29.6	Very Poor		2016	AC - Mill and Overlay with Base Repairs	$63,602		
0000063350	2507867	OLEANDER ST	MONROE ST	EAGLE ST	351	2	949	Flexible	Local	None	HOLLYGROVE	1,000	18	Weak	41.7	35.2	38.5	01/11/2015	36.0	28.4	32.2	Very Poor		2016	AC - Mill and Overlay with Base Repairs	$58,386		
0000063360	2507864	OLEANDER ST	EAGLE ST	GENERAL OGDEN ST	353	2	1,077	Flexible	Local	None	HOLLYGROVE	1,000	18	Weak	31.6	34.9	33.3	01/11/2015	25.2	28.0	26.6	Very Poor		2016	AC - Mill and Overlay with Base Repairs	$66,248		
0000063370	2507840	OLEANDER ST	GENERAL OGDEN ST	HOLLYGROVE ST	347	2	861	Flexible	Local	None	HOLLYGROVE	1,000	18	Weak	38.5	50.9	44.7	01/11/2015	32.2	46.6	39.4	Very Poor		2016	AC - Mill and Overlay with Base Repairs	$52,998		
0000063380	2507741	OLEANDER ST	HOLLYGROVE ST	HAMILTON ST	351	2	756	Flexible	Local	None	HOLLYGROVE	1,000	18	Weak	17.1	13.8	15.5	01/11/2015	13.5	10.7	12.1	Very Poor		2016	AC - Reconstruction (Minor Collector/Local)	$216,134		
0000063390	2507734	OLEANDER ST	HAMILTON ST	MISTLETOE ST	350	2	881	Flexible	Local	None	HOLLYGROVE	1,000	18	Weak	34.4	8.5	21.5	01/11/2015	27.5	6.6	17.1	Very Poor		2016	AC - Reconstruction (Minor Collector/Local)	$252,008		
0000063400	2507727	OLEANDER ST	MISTLETOE ST	CHERRY ST	351	2	833	Flexible	Local	None	HOLLYGROVE	1,000	18	Weak	21.0	39.9	30.5	01/11/2015	16.1	33.8	25.0	Very Poor		2016	AC - Mill and Overlay with Base Repairs	$51,255		
0000063410	2507503	OLEANDER ST	LIVE OAK ST	LIVINGSTON ST	347	2	1,046	Rigid	Local	None	HOLLYGROVE	1,000	22	Weak	30.9	51.8	41.4	01/11/2015	28.6	48.9	38.8	Very Poor		2016	PCC - Full Depth Slab Repair	$80,413		
0000063420	2561450	THALIA ST	EARHART BLVD	S GENOIS ST	501	2	1,219	Rigid	Local	None	GERT TOWN	1,000	22	Weak	36.8	77.6	57.2	01/12/2015	34.3	74.6	54.5	Poor		2016	PCC - Crack/Joint Sealing	$18,773		
0000063430	2510266	THALIA ST	S GENOIS ST	S TELEMACHUS ST	222	2	649	Rigid	Local	None	GERT TOWN	1,000	22	Weak	31.6	90.3	61.0	01/12/2015	29.3	89.0	59.2	Fair		2019	PCC - Crack/Joint Sealing	$10,763		
0000063440	2510265	THALIA ST	S TELEMACHUS ST	BLOOMINGDALE CT	193	2	500	Rigid	Local	None	GERT TOWN	1,000	22	Weak	33.7	79.2	56.5	01/12/2015	31.3	76.3	53.8	Poor		2016	PCC - Crack/Joint Sealing	$7,705		
0000063450	2510263	THALIA ST	BLOOMINGDALE CT	AUDUBON CT	190	2	405	Flexible	Local	None	GERT TOWN	1,000	18	Weak	21.7	34.7	28.2	01/12/2015	16.6	27.8	22.2	Very Poor		2016	AC - Reconstruction (Minor Collector/Local)	$115,725		
0000063460	2510007	FORSHEY ST	AUDUBON CT	AUDUBON ST	213	2	606	Flexible	Local	None	GERT TOWN	1,000	18	Weak	21.8	34.1	28.0	01/12/2015	16.7	27.3	22.0	Very Poor		2016	AC - Reconstruction (Minor Collector/Local)	$173,396		
0000063470	2510060	FORSHEY ST	AUDUBON ST	BROADWAY ST	291	2	1,002	Flexible	Local	None	GERT TOWN	1,000	18	Weak	24.0	64.2	44.1	01/12/2015	18.6	61.2	39.9	Very Poor		2016	AC - Mill and Overlay with Base Repairs	$61,633		
0000063480	2510058	FORSHEY ST	BROADWAY ST	PINE ST	288	2	1,075	Flexible	Local	None	GERT TOWN	1,000	18	Weak	52.9	74.5	63.7	01/12/2015	48.9	72.1	60.5	Fair		2018	AC - Mill and Overlay	$46,255		
0000063490	2509936	FORSHEY ST	PINE ST	LOWERLINE ST	297	2	907	Flexible	Local	None	GERT TOWN	1,000	18	Weak	42.9	81.1	62.0	01/12/2015	37.6	79.1	58.4	Fair		2017	AC - Mill and Overlay	$38,074		
0000063500	2510049	FORSHEY ST	LOWERLINE ST	BURDETTE ST	72	2	221	Flexible	Local	None	GERT TOWN	1,000	18	Weak	32.4	71.8	52.1	01/12/2015	25.8	69.1	47.5	Poor		2016	AC - Mill and Overlay	$9,052		
0000063510	2510048	FORSHEY ST	BURDETTE ST	FERN ST	351	2	1,131	Flexible	Local	None	GERT TOWN	1,000	18	Weak	57.8	85.2	71.5	01/12/2015	54.2	83.4	68.8	Fair		2021	AC - Mill and Overlay	$52,412		
0000063520	2508204	FORSHEY ST	FERN ST	SHORT ST	326	2	1,105	Flexible	Local	None	GERT TOWN	1,000	18	Weak	46.8	91.1	69.0	01/12/2015	42.3	89.6	66.0	Fair		2019	AC - Mill and Overlay	$48,745		
0000063530	2508199	FORSHEY ST	SHORT ST	S CARROLLTON AVE	342	2	1,168	Flexible	Local	None	GERT TOWN	1,000	18	Weak	38.4	83.6	61.0	01/12/2015	32.0	81.6	56.8	Fair		2017	AC - Mill and Overlay	$49,027		
0000063540	2508190	FORSHEY ST	S CARROLLTON AVE	DUBLIN ST	391	2	1,600	Flexible	Local	None	GERT TOWN	1,000	18	Weak	22.8	47.4	35.1	01/11/2015	17.6	42.9	30.3	Very Poor		2016	AC - Mill and Overlay with Base Repairs	$98,429		
0000063550	2508189	FORSHEY ST	DUBLIN ST	DANTE ST	378	2	1,136	Flexible	Local	None	GERT TOWN	1,000	18	Weak	56.8	93.8	75.3	01/11/2015	53.1	92.3	72.7	Good		2022	AC - Mill and Overlay	$53,965		

DRAFT

Stantec

Appendix A RoadMatrix Section Attributes

															Field Measured Conditions				2016 Predicted Conditions									
SectionID	SEGMENTID	Street	From	To	Length (ft)	Lanes	Area (yd^2)	Pavement Type	Functional Class	FHWA Route	Neighborhood	AADT	EGT	Subgrade Strength	RCI	SDI	PCI	PCI Date	RCIYr1	SDIYr1	PCIYr1	PCI Class	Destroyed Road	Need Year (Adjusted)	Need Recommended Rehab (PCI Trigger)	Need Cost (PCI Trigger)	Last Rehab	Last Rehab Date
0000063560	2508185	FORSHEY ST	DANTE ST	CAMBRONNE ST	351	2	1,064	Flexible	Local	None	GERT TOWN	1,000	18	Weak	66.1	100.0	83.1	01/11/2015	63.2	98.5	80.9	Good		2025	AC - Mill and Overlay	$54,443		
0000063570	2507919	FORSHEY ST	CAMBRONNE ST	JOLIET ST	347	2	1,130	Flexible	Local	None	HOLLYGROVE	1,000	18	Weak	49.7	95.0	72.4	01/11/2015	45.2	93.6	69.4	Fair		2020	AC - Mill and Overlay	$51,094		
0000063580	2507916	FORSHEY ST	JOLIET ST	LEONIDAS ST	353	2	1,019	Flexible	Local	None	HOLLYGROVE	1,000	18	Weak	54.0	96.7	75.4	01/11/2015	50.1	95.2	72.7	Good		2022	AC - Mill and Overlay	$48,402		
0000063590	2507879	FORSHEY ST	LEONIDAS ST	MONROE ST	349	2	1,057	Flexible	Local	None	HOLLYGROVE	1,000	18	Weak	53.0	97.2	75.1	01/11/2015	49.0	95.7	72.4	Good		2021	AC - Mill and Overlay	$48,988		
0000063600	2507873	FORSHEY ST	MONROE ST	EAGLE ST	351	2	1,080	Flexible	Local	None	HOLLYGROVE	1,000	18	Weak	42.3	93.9	68.1	01/11/2015	36.8	92.4	64.6	Fair		2019	AC - Mill and Overlay	$47,652		
0000063610	2507865	FORSHEY ST	EAGLE ST	GENERAL OGDEN ST	350	2	1,043	Flexible	Local	None	HOLLYGROVE	1,000	18	Weak	34.8	66.7	50.8	01/11/2015	27.9	63.8	45.9	Poor		2016	AC - Mill and Overlay	$42,738		
0000063620	2507855	FORSHEY ST	GENERAL OGDEN ST	HOLLYGROVE ST	348	2	974	Flexible	Local	None	HOLLYGROVE	1,000	18	Weak	20.5	65.4	43.0	01/11/2015	15.8	62.5	39.2	Very Poor		2016	AC - Mill and Overlay with Base Repairs	$59,931		
0000063630	2507588	FORSHEY ST	HOLLYGROVE ST	HAMILTON ST	351	2	1,114	Composite	Local	None	HOLLYGROVE	1,000	26	Weak	15.1	50.0	32.6	01/11/2015	13.6	47.2	30.4	Very Poor		2016	AC - Mill and Overlay with Base Repairs	$68,538		
0000063640	2507736	FORSHEY ST	HAMILTON ST	MISTLETOE ST	351	2	1,025	Rigid	Local	None	HOLLYGROVE	1,000	22	Weak	17.6	21.8	19.7	01/11/2015	15.9	19.8	17.9	Very Poor		2016	PCC - Reconstruction (Minor Collector/Local)	$494,217		
0000063650	2507729	FORSHEY ST	MISTLETOE ST	CHERRY ST	350	2	1,103	Rigid	Local	None	HOLLYGROVE	1,000	22	Weak	15.3	32.8	24.1	01/11/2015	13.8	30.4	22.1	Very Poor		2016	PCC - Reconstruction (Minor Collector/Local)	$531,439		
0000063660	2507677	FORSHEY ST	CHERRY ST	LIVE OAK ST	351	2	1,089	Rigid	Local	None	HOLLYGROVE	1,000	22	Weak	19.8	50.9	35.4	01/11/2015	17.9	48.0	33.0	Very Poor		2016	PCC - Full Depth Slab Repair	$83,700		
0000063670	2507713	FORSHEY ST	LIVE OAK ST	LIVINGSTON ST	345	2	1,020	Rigid	Local	None	HOLLYGROVE	1,000	22	Weak	28.8	78.8	53.8	01/11/2015	26.7	75.9	51.3	Poor		2016	PCC - Crack/Joint Sealing	$15,721		
0000063680	2510358	ERATO ST	S JEFFERSON DAVIS PKWY	S JEFFERSON DAVIS PKWY	177	2	614	Flexible	Local	None	GERT TOWN	1,000	18	Weak	20.8	98.3	59.6	01/12/2015	16.0	96.9	56.5	Fair		2017	AC - Mill and Overlay	$25,768		
0000063690	2510269	ERATO ST	S JEFFERSON DAVIS PKWY	S CLARK ST	347	1	965	Flexible	Local	None	GERT TOWN	1,000	18	Weak	25.8	36.9	31.4	01/12/2015	20.2	30.3	25.3	Very Poor		2016	AC - Mill and Overlay with Base Repairs	$59,377		
0000063700	2510232	ERATO ST	S CLARK ST	S GENOIS ST	304	1	860	Rigid	Local	None	GERT TOWN	1,000	22	Weak	19.3	48.1	33.7	01/12/2015	17.8	45.2	31.4	Very Poor		2016	PCC - Full Depth Slab Repair	$66,112		
0000063710	2510229	ERATO ST	S GENOIS ST	S TELEMACHUS ST	191	1	577	Rigid	Local	None	GERT TOWN	1,000	22	Weak	36.8	77.7	57.3	01/12/2015	34.3	74.7	54.5	Poor		2016	PCC - Crack/Joint Sealing	$8,896		
0000063720	2510193	ERATO ST	S TELEMACHUS ST	BLOOMINGDALE CT	104	1	306	Rigid	Local	None	GERT TOWN	1,000	22	Weak	35.5	73.9	54.7	01/12/2015	33.0	70.5	51.8	Poor		2016	PCC - Crack/Joint Sealing	$4,716		
0000063730	2510191	ERATO ST	BLOOMINGDALE CT	BLOOMINGDALE CT	50	1	117	Composite	Local	None	GERT TOWN	1,000	26	Weak	14.0	56.6	35.4	01/12/2015	12.5	53.7	33.1	Very Poor		2016	AC - Mill and Overlay with Base Repairs	$7,179		
0000063740	2510189	OLIVE ST	BLOOMINGDALE CT	AUDUBON CT	143	1	318	Composite	Local	None	GERT TOWN	1,000	26	Weak	21.9	37.5	29.7	01/12/2015	20.1	35.2	27.7	Very Poor		2016	AC - Mill and Overlay with Base Repairs	$19,580		
0000063750	2510188	OLIVE ST	AUDUBON CT	AUDUBON ST	150	1	445	Flexible	Local	None	GERT TOWN	1,000	18	Weak	22.0	33.3	27.7	01/12/2015	16.9	26.6	21.8	Very Poor		2016	AC - Reconstruction (Minor Collector/Local)	$127,227		
0000063760	2510005	OLIVE ST	AUDUBON ST	BROADWAY ST	289	1	858	Flexible	Local	None	GERT TOWN	1,000	18	Weak	25.9	11.7	18.8	01/12/2015	20.2	9.1	14.7	Very Poor		2016	AC - Reconstruction (Minor Collector/Local)	$245,271		
0000063770	2510054	OLIVE ST	BROADWAY ST	PINE ST	290	1	822	Composite	Local	None	GERT TOWN	1,000	26	Weak	36.2	41.3	38.8	01/12/2015	33.8	39.0	36.4	Very Poor		2016	AC - Mill and Overlay with Base Repairs	$50,599		
0000063780	2510052	OLIVE ST	PINE ST	LOWERLINE ST	309	1	921	Composite	Local	None	GERT TOWN	1,000	26	Weak	43.4	23.6	33.5	01/12/2015	41.0	21.6	31.3	Very Poor		2016	AC - Mill and Overlay with Base Repairs	$56,656		
0000063790	2509933	OLIVE ST	LOWERLINE ST	FERN ST	370	1	1,066	Composite	Local	None	GERT TOWN	1,000	26	Weak	19.2	21.1	20.2	01/12/2015	17.5	19.3	18.4	Very Poor		2016	PCC - Reconstruction (Minor Collector/Local)	$513,604		
0000063800	2510167	OLIVE ST	FERN ST	SHORT ST	326	1	939	Composite	Local	None	GERT TOWN	1,000	26	Weak	18.6	17.8	18.2	01/12/2015	17.0	16.2	16.6	Very Poor		2016	PCC - Reconstruction (Minor Collector/Local)	$452,390		
0000063810	2508202	OLIVE ST	SHORT ST	S CARROLLTON AVE	343	1	1,042	Composite	Local	None	GERT TOWN	1,000	26	Weak	14.0	29.3	21.7	01/12/2015	12.5	27.3	19.9	Very Poor		2016	PCC - Reconstruction (Minor Collector/Local)	$502,251		
0000063820	2507925	OLIVE ST	S CARROLLTON AVE	JOLIET ST	1,467	2	4,502	Flexible	Local	None	GERT TOWN	1,000	18	Weak	16.9	24.7	20.8	01/11/2015	13.3	19.2	16.3	Very Poor		2016	AC - Reconstruction (Minor Collector/Local)	$1,287,491		
0000063830	2507914	OLIVE ST	JOLIET ST	LEONIDAS ST	354	2	936	Flexible	Local	None	HOLLYGROVE	1,000	18	Weak	6.4	28.5	17.5	01/11/2015	5.0	22.5	13.8	Very Poor		2016	AC - Reconstruction (Minor Collector/Local)	$267,609		
0000063840	2507910	OLIVE ST	LEONIDAS ST	MONROE ST	351	2	910	Flexible	Local	None	HOLLYGROVE	1,000	18	Weak	15.6	35.1	25.4	01/11/2015	12.3	28.3	20.3	Very Poor		2016	AC - Reconstruction (Minor Collector/Local)	$260,205		
0000063850	2507876	OLIVE ST	MONROE ST	EAGLE ST	348	2	911	Flexible	Local	None	HOLLYGROVE	1,000	18	Weak	14.8	11.5	13.2	01/11/2015	11.6	8.9	10.3	Very Poor		2016	AC - Reconstruction (Minor Collector/Local)	$260,523		
0000063860	2507622	OLIVE ST	EAGLE ST	GENERAL OGDEN ST	352	2	1,093	Flexible	Local	None	HOLLYGROVE	1,000	18	Weak	13.5	24.9	19.2	01/11/2015	10.5	19.4	15.0	Very Poor		2016	AC - Reconstruction (Minor Collector/Local)	$312,602		
0000063870	2507857	OLIVE ST	HOLLYGROVE ST	GENERAL OGDEN ST	348	2	1,146	Flexible	Local	None	HOLLYGROVE	1,000	18	Weak	14.9	1.6	8.3	01/11/2015	11.7	1.1	6.4	Failure		2016	AC - Reconstruction (Minor Collector/Local)	$327,759		
0000063880	2507851	OLIVE ST	HOLLYGROVE ST	HAMILTON ST	353	2	1,114	Flexible	Local	None	HOLLYGROVE	1,000	18	Weak	16.9	9.5	13.2	01/11/2015	13.3	7.4	10.4	Very Poor		2016	AC - Reconstruction (Minor Collector/Local)	$318,671		
0000063890	2507739	OLIVE ST	HAMILTON ST	MISTLETOE ST	347	2	901	Flexible	Local	None	HOLLYGROVE	1,000	18	Weak	39.6	5.7	22.7	01/11/2015	33.4	4.4	18.9	Very Poor		2016	AC - Reconstruction (Minor Collector/Local)	$257,568		
0000063900	2507691	OLIVE ST	MISTLETOE ST	CHERRY ST	353	2	957	Flexible	Local	None	HOLLYGROVE	1,000	18	Weak	24.4	39.4	31.9	01/11/2015	18.9	33.2	26.1	Very Poor		2016	AC - Mill and Overlay with Base Repairs	$58,912		
0000063910	2507680	OLIVE ST	CHERRY ST	DEAD END	201	2	590	Flexible	Local	None	HOLLYGROVE	1,000	18	Weak	27.5	44.5	36.0	01/11/2015	21.6	39.7	30.7	Very Poor		2016	AC - Mill and Overlay with Base Repairs	$36,276		
0000063920	2508077	EDINBURGH ST	DUBLIN ST	DANTE ST	372	2	1,080	Flexible	Local	None	GERT TOWN	1,000	18	Weak	49.8	27.6	38.7	01/11/2015	45.3	21.7	33.5	Very Poor		2016	AC - Mill and Overlay with Base Repairs	$66,433		
0000063930	2508075	EDINBURGH ST	DANTE ST	CAMBRONNE ST	349	2	1,078	Flexible	Local	None	GERT TOWN	1,000	18	Weak	38.6	49.4	44.0	01/11/2015	32.3	44.9	38.6	Very Poor		2016	AC - Mill and Overlay with Base Repairs	$66,357		
0000063940	2507923	EDINBURGH ST	CAMBRONNE ST	JOLIET ST	352	2	1,087	Flexible	Local	None	GERT TOWN	1,000	18	Weak	34.9	59.8	47.3	01/11/2015	28.0	56.1	42.1	Poor		2016	AC - Mill and Overlay	$44,504		
0000063950	2507921	EDINBURGH ST	JOLIET ST	LEONIDAS ST	350	2	1,059	Flexible	Local	None	HOLLYGROVE	1,000	18	Weak	45.7	47.4	46.6	01/11/2015	41.1	42.9	42.0	Poor		2016	AC - Mill and Overlay	$43,376		
0000063960	2507912	EDINBURGH ST	LEONIDAS ST	MONROE ST	349	2	1,021	Flexible	Local	None	HOLLYGROVE	1,000	18	Weak	13.0	20.5	16.8	01/11/2015	10.0	15.8	12.9	Very Poor		2016	AC - Reconstruction (Minor Collector/Local)	$292,108		
0000063970	2508057	EDINBURGH ST	MONROE ST	EAGLE ST	350	2	900	Flexible	Local	None	HOLLYGROVE	1,000	18	Weak	13.6	18.0	15.8	01/11/2015	10.5	14.1	12.3	Very Poor		2016	AC - Reconstruction (Minor Collector/Local)	$257,346		
0000063980	2507624	EDINBURGH ST	EAGLE ST	GENERAL OGDEN ST	350	2	928	Flexible	Local	None	HOLLYGROVE	1,000	18	Weak	7.6	19.6	13.6	01/11/2015	5.9	15.2	10.6	Very Poor		2016	AC - Reconstruction (Minor Collector/Local)	$265,480		
0000063990	2507861	EDINBURGH ST	GENERAL OGDEN ST	HOLLYGROVE ST	351	2	1,076	Flexible	Local	None	HOLLYGROVE	1,000	18	Weak	8.1	0.0	4.1	01/11/2015	6.3	0.0	3.2	Failure		2016	AC - Reconstruction (Minor Collector/Local)	$307,836		
0000064000	2507853	EDINBURGH ST	HOLLYGROVE ST	HAMILTON ST	349	2	932	Flexible	Local	None	HOLLYGROVE	1,000	18	Weak	23.7	15.9	19.8	01/11/2015	18.3	12.5	15.4	Very Poor		2016	AC - Reconstruction (Minor Collector/Local)	$266,465		
0000064010	2507543	EDINBURGH ST	HAMILTON ST	MISTLETOE ST	352	2	903	Flexible	Local	None	HOLLYGROVE	1,000	18	Weak	22.1	20.7	21.4	01/11/2015	17.0	15.9	16.5	Very Poor		2016	AC - Reconstruction (Minor Collector/Local)	$258,363		
0000064020	2507541	EDINBURGH ST	MISTLETOE ST	DEAD END	150	2	404	Flexible	Local	None	HOLLYGROVE	1,000	18	Weak	45.0	45.1	45.1	01/11/2015	40.4	40.5	40.5	Poor		2016	AC - Mill and Overlay	$16,529		
0000064030	2510159	EDINBURGH ST	S CARROLLTON AVE	SHORT ST	343	1	801	Flexible	Local	None	GERT TOWN	1,000	18	Weak	9.3	41.3	25.3	01/12/2015	7.3	35.5	21.4	Very Poor		2016	AC - Reconstruction (Minor Collector/Local)	$229,098		
0000064040	2510169	EDINBURGH ST	SHORT ST	FERN ST	322	1	841	Flexible	Local	None	GERT TOWN	1,000	18	Weak	25.8	34.6	30.2	01/12/2015	20.2	27.7	24.0	Very Poor		2016	AC - Reconstruction (Minor Collector/Local)	$240,537		
0000064050	2510173	EDINBURGH ST	FERN ST	LOWERLINE ST	322	1	1,067	Flexible	Local	None	GERT TOWN	1,000	18	Weak	57.2	80.1	68.7	01/12/2015	53.5	78.1	65.8	Fair		2020	AC - Mill and Overlay	$48,220		
0000064060	2510175	EDINBURGH ST	LOWERLINE ST	PINE ST	323	1	1,015	Flexible	Local	None	GERT TOWN	1,000	18	Weak	25.9	51.6	38.8	01/12/2015	20.2	47.4	33.8	Very Poor		2016	AC - Mill and Overlay with Base Repairs	$62,447		
0000064070	2510057	EDINBURGH ST	PINE ST	BROADWAY ST	291	1	867	Flexible	Local	None	GERT TOWN	1,000	18	Weak	10.9	50.4	30.7	01/12/2015	8.5	46.0	27.3	Very Poor		2016	AC - Mill and Overlay with Base Repairs	$53,340		
0000064080	2510065	EDINBURGH ST	BROADWAY ST	AUDUBON ST	287	1	894	Flexible	Local	None	GERT TOWN	1,000	18	Weak	27.6	15.2	21.4	01/12/2015	21.7	11.9	16.8	Very Poor		2016	AC - Reconstruction (Minor Collector/Local)	$255,535		
0000064090	2510068	EDINBURGH ST	AUDUBON ST	AUDUBON CT	86	1	289	Flexible	Local	None	GERT TOWN	1,000	18	Weak	1.5	50.1	25.8	01/12/2015	1.0	45.7	23.4	Very Poor		2016	AC - Reconstruction (Minor Collector/Local)	$82,679		
0000064100	2510186	EDINBURGH ST	AUDUBON CT	BLOOMINGDALE CT	140	1	314	Flexible	Local	None	GERT TOWN	1,000	18	Weak	25.4	18.2	21.8	01/12/2015	19.8	14.2	17.0	Very Poor		2016	AC - Reconstruction (Minor Collector/Local)	$89,669		
0000064110	2510196	CLIO ST	BLOOMINGDALE CT	S TELEMACHUS ST	139	1	393	Flexible	Local	None	GERT TOWN	1,000	18	Weak	42.2	23.5	32.9	01/12/2015	36.7	18.2	27.5	Very Poor		2016	AC - Mill and Overlay with Base Repairs	$24,188		
0000064120	2510228	CLIO ST	S TELEMACHUS ST	S GENOIS ST	225	1	587	Flexible	Local	None	GERT TOWN	1,000	18	Weak	42.1	62.6	52.4	01/12/2015	36.6	59.4	48.0	Poor		2016	AC - Mill and Overlay	$24,025		
0000064130	2509958	CLIO ST	S GENOIS ST	S CLARK ST	330	1	996	Flexible	Local	None	GERT TOWN	1,000	18	Weak	46.4	69.4	57.9	01/12/2015	41.8	66.6	54.2	Poor		2016	AC - Mill and Overlay	$40,791		
0000064140	2510316	CLIO ST	WASHINGTON AVE	S CLARK ST	164	1	470	Flexible	Local	None	GERT TOWN	1,000	18	Weak	25.1	71.6	48.4	01/12/2015	19.6	68.9	44.3	Poor		2016	AC - Mill and Overlay	$19,255		
0000064150	2509938	COOLIDGE CT	PINE ST	LOWERLINE ST	312	2	524	Flexible	Local	None	GERT TOWN	1,000	18	Weak	12.9	0.0	6.5	01/12/2015	10.0	0.0	5.0	Failure		2016	AC - Reconstruction (Minor Collector/Local)	$149,883		
0000064160	2512439	PALM ST	AUDUBON ST	BROADWAY ST	276	2	963	Flexible	Local	None	GERT TOWN	1,000	18	Weak	37.4	10.6	24.0	01/12/2015	30.9	8.3	19.6	Very Poor		2016	AC - Reconstruction (Minor Collector/Local)	$275,299		
0000064170	2510046	PALM ST	PINE ST	LOWERLINE ST	340	2	975	Flexible	Local	None	GERT TOWN	1,000	18	Weak	6.4	23.1	14.8	01/12/2015	5.0	17.8	11.4	Very Poor		2016	AC - Reconstruction (Minor Collector/Local)	$278,953		
0000064180	2509950	PALM ST	LOWERLINE ST	SHORT ST	593	2	1,761	Flexible	Local	None	GERT TOWN	1,000	18	Weak	27.9	26.3	27.1	01/12/2015	22.0	20.6	21.3	Very Poor		2016	AC - Reconstruction (Minor Collector/Local)	$503,475		
0000064190	2510164	PALM ST	SHORT ST	S CARROLLTON AVE	345	2	1,331	Flexible	Local	None	GERT TOWN	1,000	18	Weak	24.8	59.9	42.4	01/12/2015	19.3	56.4	37.9	Very Poor		2016	AC - Mill and Overlay with Base Repairs	$81,870		
0000064200	2508087	PALM ST	S CARROLLTON AVE	DUBLIN ST	396	2	1,095	Flexible	Local	None	GERT TOWN	1,000	18	Weak	32.6	55.6	44.1	01/11/2015	26.0	51.8	38.9	Very Poor		2016	AC - Mill and Overlay with Base Repairs	$67,356		
0000064210	2508085	PALM ST	DUBLIN ST	DANTE ST	374	2	1,023	Flexible	Local	None	GERT TOWN	1,000	18	Weak	6.5	52.0	29.3	01/11/2015	5.0	47.9	26.5	Very Poor		2016	AC - Mill and Overlay with Base Repairs	$62,953		
0000064220	2507970	PALM ST	DANTE ST	CAMBRONNE ST	350	2	1,116	Flexible	Local	None	GERT TOWN	1,000	18	Weak	15.8	50.0	32.9	01/11/2015	12.4	45.6	29.0	Very Poor		2016	AC - Mill and Overlay with Base Repairs	$68,675		
0000064230	2507968	PALM ST	CAMBRONNE ST	JOLIET ST	350	2	978	Flexible	Local	None	HOLLYGROVE	1,000	18	Weak	11.6	55.6	33.6	01/11/2015	9.0	51.8	30.4	Very Poor		2016	AC - Mill and Overlay with Base Repairs	$60,184		
0000064240	2508039	PALM ST	JOLIET ST	LEONIDAS ST	352	2	1,166	Flexible	Local	None	HOLLYGROVE	1,000	18	Weak	7.6	63.7	35.7	01/11/2015	5.9	60.7	33.3	Very Poor		2016	AC - Mill and Overlay with Base Repairs	$71,718		
0000064250	2508034	PALM ST	LEONIDAS ST	MONROE ST	349	2	1,007	Flexible	Local	None	HOLLYGROVE	1,000	18	Weak	11.3	60.6	36.0	01/11/2015	8.8	57.2	33.0	Very Poor		2016	AC - Mill and Overlay with Base Repairs	$61,941		
0000064260	2508059	PALM ST	MONROE ST	EAGLE ST	351	2	1,013	Flexible	Local	None	HOLLYGROVE	1,000	18	Weak	2.6	29.4	16.0	01/11/2015	1.9	23.3	12.6	Very Poor		2016	AC - Reconstruction (Minor Collector/Local)	$289,629		
0000064270	2508052	PALM ST	EAGLE ST	GENERAL OGDEN ST	350	2	1,137	Flexible	Local	None	HOLLYGROVE	1,000	18	Weak	2.2	58.1	30.2	01/11/2015	1.6	54.5	28.1	Very Poor		2016	AC - Mill and Overlay with Base Repairs	$69,967		
0000064280	2507863	PALM ST	GENERAL OGDEN ST	HOLLYGROVE ST	349	2	1,114	Flexible	Local	None	HOLLYGROVE	1,000	18	Weak	5.2	52.3	28.8	01/11/2015	3.9	48.2	26.1	Very Poor		2016	AC - Mill and Overlay with Base Repairs	$68,552		
0000064290	2507859	PALM ST	HOLLYGROVE ST	HAMILTON ST	347	2	1,054	Flexible	Local	None	HOLLYGROVE	1,000	18	Weak	11.0	5.2	8.1	01/11/2015	8.6	3.9	6.3	Failure		2016	AC - Reconstruction (Minor Collector/Local)	$301,545		
0000064300	2510162	ORPHEUS CT	S CARROLLTON AVE	SHORT ST	341	1	811	Composite	Local	None	GERT TOWN	1,000	26	Weak	56.1	95.1	75.6	01/12/2015	53.1	94.3	73.7	Good		2028	AC - Mill and Overlay	$44,662		
0000064310	2510019	HIGH CT	PINE ST	DEAD END	174	2	409	Rigid	Local	None	GERT TOWN	1,000	22	Weak	34.3	92.2	63.3	01/12/2015	31.9	91.5	61.7	Fair		2020	PCC - Crack/Joint Sealing	$6,963		
0000064320	2510097	STROELITZ ST	BROADWAY ST	PINE ST	290	2	819	Flexible	Local	None	GERT TOWN	1,000	18	Weak	5.1	11.4	8.3	01/12/2015	3.9	8.9	6.4	Failure		2016	AC - Reconstruction (Minor Collector/Local)	$234,150		
0000064330	2510016	STROELITZ ST	PINE ST	LOWERLINE ST	355	2	1,002	Flexible	Local	None	GERT TOWN	1,000	18	Weak	40.0	87.1	63.6	01/12/2015	33.9	85.4	59.7	Fair		2018	AC - Mill and Overlay	$43,114		
0000064340	2510010	STROELITZ ST	LOWERLINE ST	FERN ST	212	2	644	Flexible	Local	None	GERT TOWN	1,000	18	Weak	20.0	91.7	55.9	01/12/2015	15.5	90.2	52.9	Poor		2016	AC - Mill and Overlay	$26,387		

DRAFT

Stantec

															Field Measured Conditions				2016 Predicted Conditions										
SectionID	SEGMENTID	Street	From	To	Length (ft)	Lanes	Area (yd^2)	Pavement Type	Functional Class	FHWA Route	Neighborhood	AADT	EGT	Subgrade Strength	RCI	SDI	PCI	PCI Date	RCIYr1	SDIYr1	PCIYr1	PCI Class	Destroyed Road	Need Year (Adjusted)	Need Recommended Rehab (PCI Trigger)	Need Cost (PCI Trigger)	Last Rehab	Last Rehab Date
0000064350	2509948	STROELITZ ST	FERN ST	SHORT ST	325	2	933	Flexible	Local	None	GERT TOWN	1,000	18	Weak	60.3	98.0	79.2	01/12/2015	56.9	96.6	76.8	Good		2023	AC - Mill and Overlay	$45,431		
0000064360	2509862	STROELITZ ST	SHORT ST	S CARROLLTON AVE	341	2	994	Rigid	Local	None	GERT TOWN	1,000	22	Weak	29.5	68.0	48.8	01/12/2015	27.3	64.4	45.9	Poor		2016	PCC - Crack/Joint Sealing	$15,317		
0000064370	2509850	STROELITZ ST	S CARROLLTON AVE	DUBLIN ST	394	2	1,181	Flexible	Local	None	GERT TOWN	1,000	18	Weak	51.8	81.7	66.8	01/11/2015	47.6	79.7	63.7	Fair		2019	AC - Mill and Overlay	$52,077		
0000064380	2508083	STROELITZ ST	DUBLIN ST	DANTE ST	379	2	1,064	Flexible	Local	None	GERT TOWN	1,000	18	Weak	66.8	96.9	81.9	01/11/2015	63.9	95.4	79.7	Good		2025	AC - Mill and Overlay	$54,415		
0000064390	2508079	STROELITZ ST	DANTE ST	CAMBRONNE ST	348	2	926	Flexible	Local	None	GERT TOWN	1,000	18	Weak	61.7	100.0	80.9	01/11/2015	58.4	98.5	78.5	Good		2024	AC - Mill and Overlay	$46,217		
0000064400	2508041	STROELITZ ST	CAMBRONNE ST	JOLIET ST	349	2	1,266	Flexible	Local	None	HOLLYGROVE	1,000	18	Weak	57.8	100.0	78.9	01/11/2015	54.2	98.5	76.4	Good		2023	AC - Mill and Overlay	$61,660		
0000064410	2507933	STROELITZ ST	JOLIET ST	LEONIDAS ST	351	2	1,022	Flexible	Local	None	HOLLYGROVE	1,000	18	Weak	6.4	45.2	25.8	01/11/2015	5.0	40.6	22.8	Very Poor		2016	AC - Reconstruction (Minor Collector/Local)	$292,203		
0000064420	2508037	STROELITZ ST	LEONIDAS ST	MONROE ST	348	2	1,035	Flexible	Local	None	HOLLYGROVE	1,000	18	Weak	8.5	20.5	14.5	01/11/2015	6.6	15.8	11.2	Very Poor		2016	AC - Reconstruction (Minor Collector/Local)	$296,016		
0000064430	2507961	STROELITZ ST	MONROE ST	EAGLE ST	352	2	995	Flexible	Local	None	HOLLYGROVE	1,000	18	Weak	12.4	41.4	26.9	01/11/2015	9.6	35.6	22.6	Very Poor		2016	AC - Reconstruction (Minor Collector/Local)	$284,640		
0000064440	2508055	STROELITZ ST	EAGLE ST	GENERAL OGDEN ST	349	2	1,171	Flexible	Local	None	HOLLYGROVE	1,000	18	Weak	34.9	59.2	47.1	01/11/2015	28.0	55.7	41.9	Poor		2016	AC - Mill and Overlay	$47,949		
0000064450	2507993	STROELITZ ST	GENERAL OGDEN ST	HOLLYGROVE ST	340	2	840	Flexible	Local	None	HOLLYGROVE	1,000	18	Weak	39.2	37.4	38.3	01/11/2015	33.0	30.9	32.0	Very Poor		2016	AC - Mill and Overlay with Base Repairs	$51,672		
0000064460	2507963	PALMETTO ST	MONROE ST	EAGLE ST	355	2	776	Composite	Local	None	HOLLYGROVE	1,000	26	Weak	14.8	55.0	34.9	01/11/2015	13.3	52.1	32.7	Very Poor		2016	AC - Mill and Overlay with Base Repairs	$47,762		
0000064470	2507959	PALMETTO ST	EAGLE ST	GENERAL OGDEN ST	344	2	722	Composite	Local	None	HOLLYGROVE	1,000	26	Weak	22.1	43.0	32.6	01/11/2015	20.3	40.6	30.5	Very Poor		2016	AC - Mill and Overlay with Base Repairs	$44,453		
0000064480	2507964	DIXON ST	CAMBRONNE ST	JOLIET ST	350	2	1,075	Flexible	Local	None	DIXON	1,000	18	Weak	12.4	0.0	6.2	01/11/2015	9.6	0.0	4.8	Failure		2016	AC - Reconstruction (Minor Collector/Local)	$307,518		
0000064490	2508047	DIXON ST	JOLIET ST	LEONIDAS ST	349	2	949	Flexible	Local	None	DIXON	1,000	18	Weak	0.0	0.4	0.2	01/11/2015	0.0	0.2	0.1	Failure		2016	AC - Reconstruction (Minor Collector/Local)	$271,358		
0000064500	2507931	DIXON ST	LEONIDAS ST	MONROE ST	351	2	1,175	Flexible	Local	None	DIXON	1,000	18	Weak	36.8	80.2	58.5	01/11/2015	30.3	78.2	54.3	Poor		2016	AC - Mill and Overlay	$48,113		
0000064510	2508032	PALMETTO ST	MONROE ST	EAGLE ST	352	2	924	Composite	Local	None	DIXON	1,000	26	Weak	14.2	40.2	27.2	01/11/2015	12.7	38.0	25.4	Very Poor		2016	AC - Mill and Overlay with Base Repairs	$56,868		
0000064520	2508046	LEONIDAS ST	PALMETTO ST	DIXON ST	341	2	1,012	Flexible	Local	None	DIXON	1,000	18	Weak	12.4	53.9	33.2	01/11/2015	9.6	50.0	29.8	Very Poor		2016	AC - Mill and Overlay with Base Repairs	$62,249		
0000064530	2507930	MONROE ST	PALMETTO ST	DIXON ST	305	2	1,055	Flexible	Local	None	DIXON	1,000	18	Weak	9.8	9.6	9.6	01/11/2015	7.5	7.5	7.5	Failure		2016	AC - Reconstruction (Minor Collector/Local)	$301,704		
0000064540	2561390	PALMETTO ST RAMP	PALMETTO ST	S CARROLLTON AVE	144	1	289	Unknown/Undefined	Major Collector	None	GERT TOWN	5,000	34	Weak								No Data						
0000064550	2561392	S CARROLLTON AVE RAMP	S CARROLLTON AVE	PALMETTO ST	189	1	585	Composite	Minor Arterial	None	DIXON	7,500	34	Weak	44.4	80.2	62.3	01/11/2015	41.7	77.4	59.6	Fair		2018	AC - Mill and Overlay	$25,193		
0000064560	12560247	S CARROLLTON AVE RAMP	S CARROLLTON AVE	PAVE CHANGE	133	1	354	Composite	Minor Arterial	None	GERT TOWN	7,500	34	Weak	60.5	80.2	70.3	01/12/2015	56.8	77.4	67.1	Fair		2020	AC - Mill and Overlay	$16,000		
0000064565	12560247	S CARROLLTON AVE RAMP	PAVE CHANGE	I-10 ONRAMP	261	1	695	Rigid	Minor Arterial	None	GERT TOWN	7,500	34	Weak	72.7	92.6	82.7	01/12/2015	69.3	91.9	80.6	Good		2027	PCC - Joint Repair	$46,742		
0000064570	2509854	DIXON ST	S CARROLLTON EXIT	DIXON ST	186	1	299	Composite	Local	None	DIXON	1,000	26	Weak	28.5	93.3	60.9	01/11/2015	26.6	92.7	59.7	Fair		2020	AC - Mill and Overlay	$13,528		
0000064580	2506852	DIXON ST	DIXON ST	DUBLIN ST	246	1	1,117	Composite	Local	None	DIXON	1,000	26	Weak	50.1	82.3	66.2	01/11/2015	47.3	80.0	63.7	Fair		2020	AC - Mill and Overlay	$50,496		
0000064590	2559036	DIXON ST RAMP	DIXON ST	S CARROLLTON AVE	279	1	822	Composite	Local	None	DIXON	1,000	26	Weak	43.9	96.3	70.1	01/11/2015	41.5	95.8	68.7	Fair		2026	AC - Mill and Overlay	$43,087		
0000064600	2559906	SHORT ST	DREXEL DR	CUL-DE-SAC	609	2	1,948	Flexible	Local	None	GERT TOWN	1,000	18	Weak	29.6	84.7	57.2	01/12/2015	23.5	82.8	53.2	Poor		2016	AC - Mill and Overlay	$79,793		
0000064610	2509866	WASHINGTON AVE	FERN ST	SHORT ST	336	1	618	Composite	Minor Arterial	None	GERT TOWN	7,500	34	Weak	30.9	57.0	44.0	01/12/2015	28.6	53.7	41.2	Poor		2016	AC - Mill and Overlay	$25,308		
0000064620	2502080	THALIA ST	S RENDON ST	S JEFFERSON DAVIS PKWY	384	2	1,203	Flexible	Local	None	GERT TOWN	1,000	18	Weak	24.0	31.8	27.9	01/13/2015	18.6	25.3	22.0	Very Poor		2016	AC - Reconstruction (Minor Collector/Local)	$343,964		
0000064630	2530203	CALLIOPE ST	S JEFFERSON DAVIS PKWY	DEAD END	253		1,077	Unknown/Undefined	Local	None	GERT TOWN	1,000		Weak								No Data						
0000064640	2530202	CALLIOPE ST	S JEFFERSON DAVIS PKWY	S JEFFERSON DAVIS PKWY	177	2	563	Composite	Local	None	GERT TOWN	1,000	26	Weak	9.1	92.7	50.9	01/12/2015	7.6	92.0	49.8	Poor		2016	AC - Mill and Overlay	$23,069		
0000064650	2530201	CALLIOPE ST	S JEFFERSON DAVIS PKWY	S LOPEZ ST	737	2	1,927	Composite	Local	None	GERT TOWN	1,000	26	Weak	63.2	76.3	69.8	01/12/2015	59.9	73.4	66.7	Fair		2020	AC - Mill and Overlay	$87,117		
0000064660	2502181	CALLIOPE ST	EARHART BLVD	S LOPEZ ST	232	1	374	Flexible	Local	None	GERT TOWN	1,000	18	Weak	34.4	70.4	52.4	01/14/2015	27.5	67.6	47.6	Poor		2016	AC - Mill and Overlay	$15,319		
0000064670	2510242	CALLIOPE ST	S LOPEZ ST	S JEFFERSON DAVIS PKWY	736	2	2,603	Flexible	Local	None	GERT TOWN	1,000	18	Weak	69.4	72.5	71.0	01/14/2015	66.9	69.9	68.3	Fair		2021	AC - Mill and Overlay	$120,627		
0000064680	2510235	CALLIOPE ST	S JEFFERSON DAVIS PKWY	S JEFFERSON DAVIS PKWY	186	2	645	Composite	Local	None	GERT TOWN	1,000	26	Weak	15.5	88.1	51.8	01/14/2015	14.0	86.8	50.4	Poor		2016	AC - Mill and Overlay	$26,400		
0000064690	2510317	CALLIOPE ST	S JEFFERSON DAVIS PKWY	S CLARK ST	345	2	1,081	Flexible	Local	None	GERT TOWN	1,000	18	Weak	0.7	1.6	1.2	01/14/2015	0.4	1.1	0.8	Failure		2016	AC - Reconstruction (Minor Collector/Local)	$309,044		
0000064700	2510304	CALLIOPE ST	S CLARK ST	S GENOIS ST	375	2	944	Flexible	Local	None	GERT TOWN	1,000	18	Weak	11.9	0.0	6.0	01/14/2015	9.3	0.0	4.7	Failure		2016	AC - Reconstruction (Minor Collector/Local)	$269,897		
0000064710	2506463	EUPHROSINE ST	DEAD END	BROAD AVE	653	2	2,126	Rigid	Local	None	B. W. COOPER	1,000	22	Weak	48.2	74.7	61.5	01/12/2015	45.3	71.4	58.4	Fair		2018	PCC - Crack/Joint Sealing	$34,409		
0000064720	2502318	EUPHROSINE ST	BROAD AVE	BROAD AVE	113	2	334	Composite	Major Collector	None	GERT TOWN	5,000	34	Weak	1.3	70.9	36.1	01/12/2015	0.1	67.5	33.8	Very Poor		2016	AC - Mill and Overlay with Base Repairs	$20,572		
0000064730	2525555	EUPHROSINE ST	BROAD AVE	S WHITE ST	573	2	1,772	Composite	Major Collector	None	GERT TOWN	5,000	34	Weak	39.0	68.8	53.9	01/12/2015	36.5	65.3	50.9	Poor		2016	AC - Mill and Overlay	$72,575		
0000064740	2510704	EUPHROSINE ST	S WHITE ST	S DUPRE ST	335	2	1,045	Composite	Major Collector	None	GERT TOWN	5,000	34	Weak	34.6	67.9	51.3	01/12/2015	32.1	64.4	48.3	Poor		2016	AC - Mill and Overlay	$41,573		
0000064750	2512480	EUPHROSINE ST	S DUPRE ST	S GAYOSO ST	337	2	916	Composite	Local	None	GERT TOWN	1,000	26	Weak	30.4	58.4	44.4	01/12/2015	28.3	55.2	41.8	Poor		2016	AC - Mill and Overlay	$37,528		
0000064760	2510356	EUPHROSINE ST	S GAYOSO ST	S LOPEZ ST	589	2	1,965	Composite	Local	None	GERT TOWN	1,000	26	Weak	25.0	59.4	42.2	01/12/2015	23.0	56.2	39.6	Very Poor		2016	AC - Mill and Overlay with Base Repairs	$120,887		
0000064770	2510351	EUPHROSINE ST	S LOPEZ ST	S RENDON ST	358	2	1,235	Composite	Local	None	GERT TOWN	1,000	26	Weak	31.1	61.6	46.4	01/12/2015	28.9	58.4	43.7	Poor		2016	AC - Mill and Overlay	$50,603		
0000064780	2510239	EUPHROSINE ST	S RENDON ST	S JEFFERSON DAVIS PKWY	379	2	1,175	Composite	Local	None	GERT TOWN	1,000	26	Weak	19.3	63.9	41.6	01/12/2015	17.6	60.6	39.1	Very Poor		2016	AC - Mill and Overlay with Base Repairs	$72,292		
0000064790	2510237	EUPHROSINE ST	S JEFFERSON DAVIS PKWY	S JEFFERSON DAVIS PKWY	185	2	552	Flexible	Local	None	GERT TOWN	1,000	18	Weak	5.8	89.7	47.8	01/12/2015	4.5	88.1	46.3	Poor		2016	AC - Mill and Overlay	$22,614		
0000064800	2510322	EUPHROSINE ST	S JEFFERSON DAVIS PKWY	S CLARK ST	345	2	1,236	Flexible	Local	None	GERT TOWN	1,000	18	Weak	18.0	49.5	33.8	01/12/2015	14.1	45.0	29.6	Very Poor		2016	AC - Mill and Overlay with Base Repairs	$76,066		
0000064810	2510303	EUPHROSINE ST	S CLARK ST	S GENOIS ST	329	2	977	Flexible	Local	None	GERT TOWN	1,000	18	Weak	36.9	32.7	34.8	01/12/2015	30.3	26.0	28.2	Very Poor		2016	AC - Mill and Overlay with Base Repairs	$60,143		
0000064820	2510301	EUPHROSINE ST	S GENOIS ST	S TELEMACHUS ST	340	2	998	Flexible	Local	None	GERT TOWN	1,000	18	Weak	12.8	45.9	29.4	01/12/2015	9.9	41.3	25.6	Very Poor		2016	AC - Mill and Overlay with Base Repairs	$61,415		
0000064830	2510344	DREXEL DR	S RENDON ST	S JEFFERSON DAVIS PKWY	389	2	1,196	Flexible	Local	None	GERT TOWN	1,000	18	Weak	56.3	39.5	47.9	01/12/2015	52.5	33.4	43.0	Poor		2016	AC - Mill and Overlay	$48,969		
0000064840	2510324	DREXEL DR	S JEFFERSON DAVIS PKWY	S JEFFERSON DAVIS PKWY	169	2	464	Flexible	Local	None	GERT TOWN	1,000	18	Weak	43.9	86.9	65.4	01/12/2015	38.9	85.2	62.1	Fair		2018	AC - Mill and Overlay	$19,967		
0000064850	2510320	DREXEL DR	S JEFFERSON DAVIS PKWY	S CLARK ST	356	2	1,127	Flexible	Local	None	GERT TOWN	1,000	18	Weak	12.4	30.0	21.2	01/12/2015	9.6	23.7	16.7	Very Poor		2016	AC - Reconstruction (Minor Collector/Local)	$322,262		
0000064860	2510286	DREXEL DR	S CLARK ST	S GENOIS ST	325	2	1,016	Flexible	Local	None	GERT TOWN	1,000	18	Weak	28.8	80.6	54.7	01/12/2015	22.7	78.6	50.7	Poor		2016	AC - Mill and Overlay	$41,605		
0000064870	2510282	DREXEL DR	S GENOIS ST	S TELEMACHUS ST	329	2	1,054	Flexible	Local	None	GERT TOWN	1,000	18	Weak	71.0	94.1	82.6	01/12/2015	68.3	92.6	80.5	Good		2025	AC - Mill and Overlay	$53,909		
0000064880	2510063	DREXEL DR	S TELEMACHUS ST	BROADWAY ST	474	2	1,591	Flexible	Local	None	GERT TOWN	1,000	18	Weak	57.5	90.8	74.2	01/12/2015	53.8	89.3	71.6	Good		2021	AC - Mill and Overlay	$73,734		
0000064890	2510100	DREXEL DR	BROADWAY ST	PINE ST	292	2	997	Composite	Local	None	GERT TOWN	1,000	26	Weak	71.6	89.9	80.8	01/12/2015	68.5	88.6	78.6	Good		2026	AC - Mill and Overlay	$52,291		
0000064900	2509907	DREXEL DR	PINE ST	SHORT ST	852	2	2,799	Composite	Local	None	GERT TOWN	1,000	26	Weak	73.1	86.2	79.7	01/12/2015	70.0	84.7	77.4	Good		2024	AC - Mill and Overlay	$139,700		
0000064910	2510348	DIXON ST	S RENDON ST	S JEFFERSON DAVIS PKWY	382	2	1,199	Flexible	Local	None	GERT TOWN	1,000	18	Weak	40.5	64.7	52.6	01/12/2015	34.5	61.7	48.1	Poor		2016	AC - Mill and Overlay	$49,096		
0000064920	2510300	DIXON ST	S JEFFERSON DAVIS PKWY	S CLARK ST	344	2	1,051	Flexible	Local	None	GERT TOWN	1,000	18	Weak	53.1	95.5	74.3	01/12/2015	49.1	94.1	71.6	Good		2021	AC - Mill and Overlay	$48,710		
0000064930	2510298	DIXON ST	S CLARK ST	S GENOIS ST	327	2	914	Flexible	Local	None	GERT TOWN	1,000	18	Weak	71.0	88.4	79.7	01/12/2015	68.3	86.7	77.5	Good		2024	AC - Mill and Overlay	$45,618		
0000064940	2510284	DIXON ST	S GENOIS ST	S TELEMACHUS ST	330	2	915	Flexible	Local	None	GERT TOWN	1,000	18	Weak	40.4	87.4	63.9	01/12/2015	34.4	85.7	60.1	Fair		2018	AC - Mill and Overlay	$39,384		
0000064950	2510274	DIXON ST	S TELEMACHUS ST	S CORTEZ ST	328	2	926	Flexible	Local	None	GERT TOWN	1,000	18	Weak	41.5	49.5	45.5	01/12/2015	35.8	45.0	40.4	Poor		2016	AC - Mill and Overlay	$37,928		
0000064960	2510273	DIXON ST	S CORTEZ ST	BROADWAY ST	125	2	336	Flexible	Local	None	GERT TOWN	1,000	18	Weak	19.6	19.2	19.4	01/12/2015	15.2	14.9	15.1	Very Poor		2016	AC - Reconstruction (Minor Collector/Local)	$95,960		
0000064970	2510178	DIXON ST	BROADWAY ST	PINE ST	290	1	891	Flexible	Local	None	GERT TOWN	1,000	18	Weak	41.5	91.5	66.5	01/12/2015	35.8	90.0	62.9	Fair		2018	AC - Mill and Overlay	$38,342		
0000064980	2506465	HOWARD AVE	DEAD END	BROAD AVE	710	2	3,147	Composite	Local	None	B. W. COOPER	1,000	26	Weak	25.9	58.1	42.0	01/12/2015	23.9	54.9	39.4	Very Poor		2016	AC - Mill and Overlay with Base Repairs	$193,630		
0000064990	2525553	HOWARD AVE	BROAD AVE	S WHITE ST	572	2	2,327	Composite	Major Collector	None	GERT TOWN	5,000	34	Weak	63.8	72.6	68.2	01/12/2015	60.2	69.2	64.7	Fair		2019	AC - Mill and Overlay	$102,660		
0000065000	2510669	HOWARD AVE	S WHITE ST	S DUPRE ST	343	2	1,386	Composite	Major Collector	None	GERT TOWN	5,000	34	Weak	54.5	70.5	62.5	01/12/2015	51.4	67.0	59.2	Fair		2018	AC - Mill and Overlay	$59,648		
0000065010	2510355	HOWARD AVE	S DUPRE ST	S RENDON ST	1,285	2	5,280	Composite	Major Collector	None	GERT TOWN	5,000	34	Weak	56.6	68.9	62.8	01/12/2015	53.3	65.4	59.4	Fair		2018	AC - Mill and Overlay	$227,207		
0000065020	2510333	HOWARD AVE	S RENDON ST	S JEFFERSON DAVIS PKWY	385	2	1,546	Composite	Major Collector	None	GERT TOWN	5,000	34	Weak	74.0	74.9	74.5	01/12/2015	70.6	71.6	71.1	Good		2021	AC - Mill and Overlay	$71,623		
0000065030	2510330	HOWARD AVE	S JEFFERSON DAVIS PKWY	S JEFFERSON DAVIS PKWY	154	2	445	Composite	Major Collector	None	GERT TOWN	5,000	34	Weak	67.9	80.9	74.4	01/12/2015	64.4	78.2	71.3	Good		2021	AC - Mill and Overlay	$20,606		
0000065040	2510326	HOWARD AVE	S JEFFERSON DAVIS PKWY	S CLARK ST	378	1	992	Composite	Major Collector	None	GERT TOWN	5,000	34	Weak	31.8	71.3	51.6	01/12/2015	29.5	67.9	48.7	Poor		2016	AC - Mill and Overlay	$40,618		
0000065050	2510293	HOWARD AVE	S CLARK ST	S GENOIS ST	329	1	518	Composite	Major Collector	None	GERT TOWN	5,000	34	Weak	51.7	68.7	60.2	01/12/2015	48.8	65.2	57.0	Fair		2017	AC - Mill and Overlay	$21,733		
0000065060	2510290	HOWARD AVE	S GENOIS ST	S TELEMACHUS ST	333	2	919	Composite	Major Collector	None	GERT TOWN	5,000	34	Weak	61.1	57.9	59.5	01/12/2015	57.6	54.5	56.1	Fair		2017	AC - Mill and Overlay	$38,601		
0000065070	2510276	HOWARD AVE	S TELEMACHUS ST	S CORTEZ ST	330	2	1,294	Composite	Major Collector	None	GERT TOWN	5,000	34	Weak	54.7	66.4	60.6	01/12/2015	51.6	62.8	57.2	Fair		2017	AC - Mill and Overlay	$54,340		
0000065080	2510271	HOWARD AVE	S CORTEZ ST	DEAD END	203	2	761	Composite	Major Collector	None	GERT TOWN	5,000	34	Weak	40.4	62.3	51.4	01/12/2015	38.0	58.8	48.4	Poor		2016	AC - Mill and Overlay	$31,170		
0000065090	2510275	S CORTEZ ST	HOWARD AVE	DIXON ST	404	2	1,113	Flexible	Local	None	GERT TOWN	1,000	18	Weak	17.0	0.1	8.6	01/12/2015	13.4	0.1	6.8	Failure		2016	AC - Reconstruction (Minor Collector/Local)	$318,354		
0000065100	2510289	S TELEMACHUS ST	HOWARD AVE	DIXON ST	366	2	1,058	Flexible	Local	None	GERT TOWN	1,000	18	Weak	8.5	48.0	28.3	01/12/2015	6.6	43.5	25.1	Very Poor		2016	AC - Mill and Overlay with Base Repairs	$65,086		
0000065110	2510283	S TELEMACHUS ST	DIXON ST	DREXEL DR	365	2	972	Flexible	Local	None	GERT TOWN	1,000	18	Weak	6.0	28.2	17.1	01/12/2015	4.6	22.2	13.4	Very Poor		2016	AC - Reconstruction (Minor Collector/Local)	$277,999		
0000065120	2510281	S TELEMACHUS ST	DREXEL DR	EUPHROSINE ST	308	2	832	Flexible	Local	None	GERT TOWN	1,000	18	Weak	25.2	0.0	12.6	01/12/2015	19.7	0.0	9.9	Failure		2016	AC - Reconstruction (Minor Collector/Local)	$237,899		

DRAFT

Appendix A RoadMatrix Section Attributes

															Field Measured Conditions				2016 Predicted Conditions									
SectionID	SEGMENTID	Street	From	To	Length (ft)	Lanes	Area (yd^2)	Pavement Type	Functional Class	FHWA Route	Neighborhood	AADT	EGT	Subgrade Strength	RCI	SDI	PCI	PCI Date	RCIYr1	SDIYr1	PCIYr1	PCI Class	Destroyed Road	Need Year (Adjusted)	Need Recommended Rehab (PCI Trigger)	Need Cost (PCI Trigger)	Last Rehab	Last Rehab Date
0000065130	2510292	S GENOIS ST	HOWARD AVE	DIXON ST	327	2	881	Flexible	Local	None	GERT TOWN	1,000	18	Weak	43.0	4.0	23.5	01/12/2015	37.7	3.0	20.4	Very Poor		2016	AC - Reconstruction (Minor Collector/Local)	$251,976		
0000065140	2510297	S GENOIS ST	DIXON ST	DREXEL DR	364	2	1,102	Flexible	Local	None	GERT TOWN	1,000	18	Weak	25.0	22.1	23.6	01/12/2015	19.5	17.0	18.3	Very Poor		2016	AC - Reconstruction (Minor Collector/Local)	$315,176		
0000065150	2510285	S GENOIS ST	DREXEL DR	EUPHROSINE ST	364	2	1,158	Flexible	Local	None	GERT TOWN	1,000	18	Weak	24.9	81.6	53.3	01/12/2015	19.4	79.6	49.5	Poor		2016	AC - Mill and Overlay	$47,426		
0000065160	2510302	S GENOIS ST	EUPHROSINE ST	CALLIOPE ST	157	2	455	Flexible	Local	None	GERT TOWN	1,000	18	Weak	14.4	54.7	34.6	01/12/2015	11.2	50.9	31.1	Very Poor		2016	AC - Mill and Overlay with Base Repairs	$27,969		
0000065170	2510243	S CLARK ST	HOWARD AVE	DIXON ST	288	2	814	Flexible	Local	None	GERT TOWN	1,000	18	Weak	16.4	56.2	36.3	01/12/2015	12.9	52.4	32.7	Very Poor		2016	AC - Mill and Overlay with Base Repairs	$50,093		
0000065180	2510299	S CLARK ST	DIXON ST	DREXEL DR	364	2	984	Flexible	Local	None	GERT TOWN	1,000	18	Weak	47.0	91.6	69.3	01/12/2015	42.4	90.1	66.3	Fair		2019	AC - Mill and Overlay	$43,422		
0000065190	2510319	S CLARK ST	DREXEL DR	EUPHROSINE ST	363	2	998	Flexible	Local	None	GERT TOWN	1,000	18	Weak	38.3	83.0	60.7	01/12/2015	32.0	81.0	56.5	Fair		2017	AC - Mill and Overlay	$41,908		
0000065200	2510321	S CLARK ST	EUPHROSINE ST	CALLIOPE ST	323	2	992	Flexible	Local	None	GERT TOWN	1,000	18	Weak	4.5	34.2	19.4	01/12/2015	3.4	27.3	15.4	Very Poor		2016	AC - Reconstruction (Minor Collector/Local)	$283,687		
0000065210	2510327	S JEFFERSON DAVIS PKWY	HOWARD AVE	DIXON ST	266	1	888	Composite	Minor Arterial	None	GERT TOWN	7,500	34	Weak	71.8	83.0	77.4	01/12/2015	68.4	80.5	74.5	Good		2022	AC - Mill and Overlay	$42,175		
0000065220	2510342	S JEFFERSON DAVIS PKWY	DIXON ST	DREXEL DR	362	1	1,228	Composite	Minor Arterial	None	GERT TOWN	7,500	34	Weak	52.2	60.4	56.3	01/12/2015	49.3	56.9	53.1	Poor		2016	AC - Mill and Overlay	$50,279		
0000065230	2510347	S JEFFERSON DAVIS PKWY	DREXEL DR	DIXON ST	366	1	1,198	Composite	Minor Arterial	None	GERT TOWN	7,500	34	Weak	69.7	92.0	80.9	01/12/2015	66.2	91.2	78.7	Good		2026	AC - Mill and Overlay	$62,812		
0000065240	2510332	S JEFFERSON DAVIS PKWY	DIXON ST	HOWARD AVE	232	1	855	Composite	Minor Arterial	None	GERT TOWN	7,500	34	Weak	53.1	87.4	70.3	01/12/2015	50.1	85.9	68.0	Fair		2022	AC - Mill and Overlay	$40,628		
0000065250	2510352	S RENDON ST	HOWARD AVE	DIXON ST	190	2	464	Flexible	Local	None	GERT TOWN	1,000	18	Weak	41.0	8.4	24.7	01/12/2015	35.1	6.5	20.8	Very Poor		2016	AC - Reconstruction (Minor Collector/Local)	$132,820		
0000065260	2510354	S RENDON ST	DIXON ST	DREXEL DR	359	2	1,212	Composite	Local	None	GERT TOWN	1,000	26	Weak	46.1	10.2	28.2	01/12/2015	43.4	8.7	26.1	Very Poor		2016	AC - Mill and Overlay with Base Repairs	$74,589		
0000065270	2510350	S RENDON ST	DREXEL DR	EUPHROSINE ST	367	2	1,304	Flexible	Local	None	GERT TOWN	1,000	18	Weak	21.9	15.5	18.7	01/12/2015	16.8	12.2	14.5	Very Poor		2016	AC - Reconstruction (Minor Collector/Local)	$372,943		
0000065280	2560404	S LOPEZ ST	DEAD END	EUPHROSINE ST	369	2	1,959	Flexible	Local	None	GERT TOWN	1,000	18	Weak	0.1	0.1	0.1	12/31/2015	0.1	0.1	0.1	Failure	1	2016	AC - Reconstruction (Minor Collector/Local)	$560,352		
0000065290	2502176	S LOPEZ ST	EUPHROSINE ST	CALLIOPE ST	318	2	1,135	Flexible	Local	None	GERT TOWN	1,000	18	Weak	29.1	47.6	38.4	01/12/2015	23.0	43.0	33.0	Very Poor		2016	AC - Mill and Overlay with Base Repairs	$69,831		
0000065300	2523627	S LOPEZ ST	CALLIOPE ST	CALLIOPE ST	89	2	262	Composite	Local	None	GERT TOWN	1,000	26	Weak	54.3	76.2	64.3	01/12/2015	53.2	73.3	63.3	Fair		2019	AC - Mill and Overlay	$11,561		
0000065310	2530199	S LOPEZ ST	CALLIOPE ST	EARHART BLVD	75	2	262	Flexible	Local	None	GERT TOWN	1,000	18	Weak	37.5	73.1	55.3	01/12/2015	31.0	70.5	50.8	Poor		2016	AC - Mill and Overlay	$10,740		
0000065320	2512453	S GAYOSO ST	DEAD END	EUPHROSINE ST	263	2	831	Composite	Local	None	GERT TOWN	1,000	26	Weak	29.9	81.5	55.7	01/12/2015	27.9	79.1	53.5	Poor		2016	AC - Mill and Overlay	$34,051		
0000065330	2512452	S GAYOSO ST	EUPHROSINE ST	DEAD END	291	2	964	Flexible	Local	None	GERT TOWN	1,000	18	Weak	34.5	81.5	58.0	01/12/2015	27.6	79.5	53.6	Poor		2016	AC - Mill and Overlay	$39,494		
0000065340	2510707	S WHITE ST	HOWARD AVE	EUPHROSINE ST	737	1	2,630	Composite	Local	None	GERT TOWN	1,000	26	Weak	32.9	1.5	17.2	01/12/2015	30.6	0.0	15.3	Very Poor		2016	PCC - Reconstruction (Minor Collector/Local)	$1,267,784		
0000065350	2562387	BROAD AVE	HOWARD AVE	EUPHROSINE ST	673	1	1,707	Composite	Major Collector	None	GERT TOWN	5,000	34	Weak	48.8	50.8	49.8	01/12/2015	45.9	47.9	46.9	Poor		2016	AC - Mill and Overlay	$69,926		
0000065360	2562386	BROAD AVE	DEAD END	EUPHROSINE ST	356	2	874	Composite	Local	None	B. W. COOPER	1,000	26	Weak	10.7	11.5	11.1	01/12/2015	9.2	10.0	9.6	Failure		2016	PCC - Reconstruction (Minor Collector/Local)	$421,381		
0000065370	2527204	EARHART BLVD	S CLAIBORNE AVE	S ROMAN ST	648	2	2,221	Rigid	Principal Arterial	Local	B. W. COOPER	15,000	30	Weak	71.2	76.7	74.0	01/11/2015	67.8	73.5	70.7	Good		2021	PCC - Joint Repair	$128,900		
0000065380	2560492	EARHART BLVD	S ROMAN ST	S GALVEZ ST	1,013	2	3,657	Rigid	Principal Arterial	Local	B. W. COOPER	15,000	30	Weak	83.7	63.8	73.8	01/11/2015	81.3	60.2	70.8	Good		2022	PCC - Joint Repair	$217,518		
0000065390	2501597	EARHART BLVD	S GALVEZ ST	S GALVEZ ST	69	2	236	Rigid	Principal Arterial	Local	B. W. COOPER	15,000	30	Weak	74.0	92.4	83.2	01/11/2015	70.6	91.7	81.2	Good		2027	PCC - Joint Repair	$15,867		
0000065400	2502400	EARHART BLVD	S GALVEZ ST	S MIRO ST	311	2	1,117	Rigid	Principal Arterial	Local	B. W. COOPER	15,000	30	Weak	86.9	90.5	88.7	01/11/2015	85.4	89.2	87.3	Excellent		2028	PCC - Joint Repair	$77,044		
0000065410	2502191	EARHART BLVD	S MIRO ST	S TONTI ST	349	2	1,244	Rigid	Principal Arterial	Local	B. W. COOPER	15,000	30	Weak	84.3	84.2	84.3	01/11/2015	82.1	82.0	82.1	Good		2025	PCC - Joint Repair	$79,685		
0000065420	2502307	EARHART BLVD	S TONTI ST	S DORGENOIS ST	730	2	2,685	Rigid	Principal Arterial	Local	B. W. COOPER	15,000	30	Weak	73.6	88.2	80.9	01/11/2015	70.2	86.7	78.5	Good		2024	PCC - Joint Repair	$167,780		
0000065430	2525554	EARHART BLVD	S DORGENOIS ST	S BROAD ST	521	2	2,368	Rigid	Principal Arterial	Local	B. W. COOPER	15,000	30	Weak	56.0	77.2	66.6	01/11/2015	52.8	74.1	63.5	Fair		2019	PCC - Joint Repair	$130,808		
0000065440	2523628	EARHART BLVD	S BROAD ST	S BROAD ST	101	2	368	Rigid	Principal Arterial	Local	GERT TOWN	15,000	30	Weak	45.8	65.5	55.7	01/11/2015	42.9	61.8	52.4	Poor		2016	PCC - Joint Repair	$18,852		
0000065450	2523629	EARHART BLVD	S BROAD ST	S DUPRE ST	903	2	3,835	Rigid	Principal Arterial	Local	GERT TOWN	15,000	30	Weak	44.3	82.5	63.4	01/11/2015	41.6	79.9	60.8	Fair		2019	PCC - Joint Repair	$211,813		
0000065460	2523815	EARHART BLVD	S DUPRE ST	CALLIOPE ST	709	2	2,726	Rigid	Principal Arterial	Local	GERT TOWN	15,000	30	Weak	57.2	76.9	67.1	01/11/2015	53.8	73.8	63.8	Fair		2019	PCC - Joint Repair	$150,595		
0000065470	2523816	EARHART BLVD	CALLIOPE ST	S LOPEZ ST	211	2	765	Rigid	Principal Arterial	Local	GERT TOWN	15,000	30	Weak	78.5	97.4	88.0	01/11/2015	75.6	96.8	86.2	Excellent		2032	PCC - Joint Repair	$58,215		
0000065480	2523817	EARHART BLVD	S LOPEZ ST	WASHINGTON AVE	803	2	3,172	Rigid	Principal Arterial	Local	GERT TOWN	15,000	30	Weak	51.5	91.6	71.6	01/11/2015	48.6	90.8	69.7	Fair		2023	PCC - Joint Repair	$193,387		
0000065490	2523821	EARHART BLVD	WASHINGTON AVE	WASHINGTON AVE	51	2	228	Rigid	Principal Arterial	Local	GERT TOWN	15,000	30	Weak	19.1	96.5	57.8	01/11/2015	17.3	95.9	56.6	Fair		2018	PCC - Joint Repair	$12,298		
0000065500	2523822	EARHART BLVD	WASHINGTON AVE	S JEFFERSON DAVIS PKWY	224	2	836	Rigid	Principal Arterial	Local	GERT TOWN	15,000	30	Weak	26.3	91.1	58.7	01/11/2015	24.2	90.1	57.2	Fair		2018	PCC - Joint Repair	$45,062		
0000065510	2523718	EARHART BLVD	S JEFFERSON DAVIS PKWY	S JEFFERSON DAVIS PKWY	243	2	1,171	Rigid	Principal Arterial	Local	GERT TOWN	15,000	30	Weak	51.7	92.5	72.1	01/11/2015	48.8	91.8	70.3	Good		2024	PCC - Joint Repair	$73,193		
0000065520	2561452	EARHART BLVD	S JEFFERSON DAVIS PKWY	BLOOMINGDALE CT	931	2	3,453	Rigid	Principal Arterial	Local	GERT TOWN	15,000	30	Weak	63.0	89.2	76.1	01/11/2015	59.4	87.7	73.6	Good		2023	PCC - Joint Repair	$210,526		
0000065530	2523721	EARHART BLVD	BLOOMINGDALE CT	AUDUBON ST	455	2	1,578	Rigid	Principal Arterial	Local	GERT TOWN	15,000	30	Weak	65.7	89.5	77.6	01/11/2015	62.0	88.0	75.0	Good		2024	PCC - Joint Repair	$98,635		
0000065540	2523722	EARHART BLVD	AUDUBON ST	BROADWAY ST	288	2	1,096	Rigid	Principal Arterial	Local	GERT TOWN	15,000	30	Weak	69.0	98.2	83.6	01/11/2015	65.5	97.6	81.6	Good		2031	PCC - Joint Repair	$81,391		
0000065550	2523153	EARHART BLVD	BROADWAY ST	PINE ST	289	2	967	Rigid	Principal Arterial	Local	GERT TOWN	15,000	30	Weak	56.8	91.2	74.0	01/11/2015	53.5	90.2	71.9	Good		2024	PCC - Joint Repair	$60,403		
0000065560	2523155	EARHART BLVD	PINE ST	LOWERLINE ST	280	2	1,025	Rigid	Principal Arterial	Local	GERT TOWN	15,000	30	Weak	68.3	96.4	82.4	01/11/2015	64.8	95.8	80.3	Good		2029	PCC - Joint Repair	$72,457		
0000065570	2529407	EARHART BLVD	LOWERLINE ST	BURDETTE ST	130	2	466	Rigid	Principal Arterial	Local	GERT TOWN	15,000	30	Weak	78.9	93.3	86.1	01/11/2015	76.0	92.6	84.3	Good		2028	PCC - Joint Repair	$32,114		
0000065580	2523157	EARHART BLVD	BURDETTE ST	FERN ST	368	2	1,245	Rigid	Principal Arterial	Local	GERT TOWN	15,000	30	Weak	84.1	95.9	90.0	01/11/2015	81.8	95.2	88.5	Excellent		2031	PCC - Joint Repair	$92,460		
0000065590	2523425	EARHART BLVD	FERN ST	SHORT ST	328	2	1,303	Rigid	Principal Arterial	Local	GERT TOWN	15,000	30	Weak	78.1	99.3	88.7	01/11/2015	75.1	98.7	86.9	Excellent		2033	PCC - Joint Repair	$101,658		
0000065600	2560289	EARHART BLVD	SHORT ST	S CARROLLTON AVE	349	2	1,543	Rigid	Principal Arterial	Local	GERT TOWN	15,000	30	Weak	76.1	99.0	87.6	01/11/2015	72.9	98.5	85.7	Excellent		2033	PCC - Joint Repair	$120,450		
0000065610	2523812	EARHART BLVD	S CARROLLTON AVE	S CARROLLTON AVE	66	2	312	Rigid	Principal Arterial	Local	GERT TOWN	15,000	30	Weak	47.8	94.6	71.2	01/11/2015	44.9	93.8	69.4	Fair		2025	PCC - Joint Repair	$19,985		
0000065620	2506781	EARHART BLVD	S CARROLLTON AVE	DUBLIN ST	396	2	1,547	Rigid	Principal Arterial	Local	GERT TOWN	15,000	30	Weak	81.7	98.2	90.0	01/11/2015	79.1	97.6	88.4	Excellent		2033	PCC - Joint Repair	$120,701		
0000065630	2506782	EARHART BLVD	DUBLIN ST	DANTE ST	378	2	1,443	Rigid	Principal Arterial	Local	GERT TOWN	15,000	30	Weak	79.2	86.4	82.8	01/11/2015	76.3	84.8	80.6	Good		2024	PCC - Joint Repair	$90,157		
0000065640	2506780	EARHART BLVD	DANTE ST	CAMBRONNE ST	355	2	1,043	Rigid	Principal Arterial	Local	GERT TOWN	15,000	30	Weak	79.0	92.7	85.9	01/11/2015	76.1	92.0	84.1	Good		2028	PCC - Joint Repair	$71,939		
0000065650	2506779	EARHART BLVD	CAMBRONNE ST	JOLIET ST	357	2	1,360	Rigid	Principal Arterial	Local	HOLLYGROVE	15,000	30	Weak	67.5	91.3	79.4	01/11/2015	63.9	90.4	77.2	Good		2025	PCC - Joint Repair	$87,130		
0000065660	2506778	EARHART BLVD	JOLIET ST	LEONIDAS ST	370	2	1,606	Rigid	Principal Arterial	Local	HOLLYGROVE	15,000	30	Weak	50.7	99.4	75.1	01/11/2015	47.8	98.8	73.3	Good		2029	PCC - Joint Repair	$113,537		
0000065670	2506777	EARHART BLVD	LEONIDAS ST	MONROE ST	365	2	1,606	Rigid	Principal Arterial	Local	HOLLYGROVE	15,000	30	Weak	86.3	91.4	88.9	01/11/2015	84.7	90.5	87.6	Excellent		2028	PCC - Joint Repair	$110,783		
0000065680	2512458	EARHART BLVD	MONROE ST	FIG ST	179	2	725	Rigid	Principal Arterial	Local	HOLLYGROVE	15,000	30	Weak	73.4	96.9	85.2	01/11/2015	70.0	96.4	83.2	Good		2030	PCC - Joint Repair	$52,551		
0000065690	2512478	EARHART BLVD	FIG ST	LEONIDAS ST	190	2	759	Rigid	Principal Arterial	Local	HOLLYGROVE	15,000	30	Weak	92.4	96.2	94.3	01/11/2015	91.7	95.5	93.6	Excellent		2034	PCC - Joint Repair	$60,744		
0000065700	2508142	EARHART BLVD	LEONIDAS ST	JOLIET ST	367	2	1,521	Rigid	Principal Arterial	Local	HOLLYGROVE	15,000	30	Weak	93.4	97.9	95.7	01/11/2015	92.8	97.3	95.1	Excellent		2037				
0000065710	2508146	EARHART BLVD	JOLIET ST	CAMBRONNE ST	360	2	1,415	Rigid	Principal Arterial	Local	HOLLYGROVE	15,000	30	Weak	93.3	96.3	94.8	01/11/2015	92.6	95.6	94.1	Excellent		2035	PCC - Joint Repair	$116,007		
0000065720	2508178	EARHART BLVD	CAMBRONNE ST	DANTE ST	355	2	1,358	Rigid	Principal Arterial	Local	GERT TOWN	15,000	30	Weak	89.2	98.1	93.7	01/11/2015	87.7	97.5	92.6	Excellent		2035	PCC - Joint Repair	$111,388		
0000065730	2508183	EARHART BLVD	DANTE ST	DUBLIN ST	380	2	1,479	Rigid	Principal Arterial	Local	GERT TOWN	15,000	30	Weak	95.1	97.2	96.2	01/11/2015	94.3	96.7	95.5	Excellent		2037				
0000065740	2508010	EARHART BLVD	DUBLIN ST	S CARROLLTON AVE	394	2	1,523	Rigid	Principal Arterial	Local	GERT TOWN	15,000	30	Weak	80.7	96.6	88.7	01/11/2015	78.0	96.0	87.0	Excellent		2031	PCC - Joint Repair	$142,825		
0000065750	2500472	EARHART BLVD	S CARROLLTON AVE	S CARROLLTON AVE	65	2	381	Rigid	Principal Arterial	Local	GERT TOWN	15,000	30	Weak	42.7	96.9	69.8	01/11/2015	40.2	96.4	68.3	Fair		2025	PCC - Joint Repair	$24,384		
0000065760	2500474	EARHART BLVD	S CARROLLTON AVE	SHORT ST	339	2	1,386	Rigid	Principal Arterial	Local	GERT TOWN	15,000	30	Weak	79.3	91.6	85.5	01/11/2015	76.5	90.8	83.7	Good		2027	PCC - Joint Repair	$93,260		
0000065770	2560288	EARHART BLVD	SHORT ST	FERN ST	343	2	1,620	Rigid	Principal Arterial	Local	GERT TOWN	15,000	30	Weak	77.2	100.0	88.6	01/11/2015	74.1	99.4	86.8	Excellent		2034	PCC - Joint Repair	$129,630		
0000065780	2500486	EARHART BLVD	FERN ST	BURDETTE ST	369	2	1,389	Rigid	Principal Arterial	Local	GERT TOWN	15,000	30	Weak	79.6	98.9	89.3	01/11/2015	76.8	98.4	87.6	Excellent		2033	PCC - Joint Repair	$108,379		
0000065790	2500488	EARHART BLVD	BURDETTE ST	PINE ST	416	2	1,546	Rigid	Principal Arterial	Local	GERT TOWN	15,000	30	Weak	85.4	98.3	91.9	01/11/2015	83.6	97.7	90.7	Excellent		2034	PCC - Joint Repair	$123,648		
0000065800	2501930	EARHART BLVD	PINE ST	BROADWAY ST	290	2	1,049	Rigid	Principal Arterial	Local	GERT TOWN	15,000	30	Weak	56.1	97.8	77.0	01/11/2015	52.8	97.2	75.0	Good		2029	PCC - Joint Repair	$74,178		
0000065810	2501943	EARHART BLVD	BROADWAY ST	AUDUBON ST	287	2	1,202	Rigid	Principal Arterial	Local	MARLYVILLE - FONTAINBLEAU	15,000	30	Weak	60.2	98.5	79.4	01/11/2015	56.7	97.9	77.3	Good		2030	PCC - Joint Repair	$87,128		
0000065820	2501946	EARHART BLVD	AUDUBON ST	COLLEGE CT	283	2	968	Rigid	Principal Arterial	Local	MARLYVILLE - FONTAINBLEAU	15,000	30	Weak	60.4	97.4	78.9	01/11/2015	56.9	96.8	76.9	Good		2029	PCC - Joint Repair	$68,474		
0000065830	2501524	EARHART BLVD	COLLEGE CT	STATE STREET DR	185	2	779	Rigid	Principal Arterial	Local	MARLYVILLE - FONTAINBLEAU	15,000	30	Weak	48.7	84.8	66.8	01/11/2015	45.8	82.8	64.3	Fair		2020	PCC - Joint Repair	$44,110		
0000065840	2501525	EARHART BLVD	STATE STREET DR	MARTIN LUTHER KING BLVD	485	2	2,010	Rigid	Principal Arterial	Local	MARLYVILLE - FONTAINBLEAU	15,000	30	Weak	72.5	96.3	84.4	01/11/2015	69.1	95.6	82.4	Good		2030	PCC - Joint Repair	$145,638		
0000065850	2560418	EARHART BLVD	MARTIN LUTHER KING BLVD	S JEFFERSON DAVIS PKWY	428	2	1,585	Rigid	Principal Arterial	Local	GERT TOWN	15,000	30	Weak	70.1	89.8	80.0	01/11/2015	66.6	88.3	77.5	Good		2024	PCC - Joint Repair	$99,052		
0000065860	2502083	EARHART BLVD	S JEFFERSON DAVIS PKWY	S JEFFERSON DAVIS PKWY	247	2	1,113	Rigid	Principal Arterial	Local	GERT TOWN	15,000	30	Weak	37.9	91.4	64.7	01/11/2015	35.4	90.5	63.0	Fair		2021	PCC - Joint Repair	$64,582		
0000065870	2502085	EARHART BLVD	S JEFFERSON DAVIS PKWY	WASHINGTON AVE	277	2	1,153	Rigid	Principal Arterial	Local	GERT TOWN	15,000	30	Weak	27.9	54.3	41.1	01/11/2015	25.8	51.2	38.5	Very Poor		2016	PCC - Full Depth Slab Repair	$88,618		
0000065880	2502089	EARHART BLVD	WASHINGTON AVE	WASHINGTON AVE	52	2	217	Rigid	Principal Arterial	Local	GERT TOWN	15,000	30	Weak	0.7	87.5	44.1	01/11/2015	0.0	86.0	43.0	Poor		2016	PCC - Joint Repair	$11,142		

DRAFT

Stantec

Appendix A RoadMatrix Section Attributes

															Field Measured Conditions				2016 Predicted Conditions									
SectionID	SEGMENTID	Street	From	To	Length (ft)	Lanes	Area (yd^2)	Pavement Type	Functional Class	FHWA Route	Neighborhood	AADT	EGT	Subgrade Strength	RCI	SDI	PCI	PCI Date	RCIYr1	SDIYr1	PCIYr1	PCI Class	Destroyed Road	Need Year (Adjusted)	Need Recommended Rehab (PCI Trigger)	Need Cost (PCI Trigger)	Last Rehab	Last Rehab Date
0000065890	2502092	EARHART BLVD	WASHINGTON AVE	S LOPEZ ST	715	2	3,099	Rigid	Principal Arterial	Local	GERT TOWN	15,000	30	Weak	53.1	93.5	73.3	01/11/2015	50.1	92.9	71.5	Good		2025	PCC - Joint Repair	$198,515		
0000065900	2523842	EARHART BLVD	S LOPEZ ST	S LOPEZ ST	66	2	250	Rigid	Principal Arterial	Local	GERT TOWN	15,000	30	Weak	65.2	95.8	80.5	01/11/2015	61.5	95.1	78.3	Good		2028	PCC - Joint Repair	$17,222		
0000065910	2502179	EARHART BLVD	S LOPEZ ST	S SALCEDO ST	221	2	828	Rigid	Principal Arterial	Local	GERT TOWN	15,000	30	Weak	72.7	92.2	82.5	01/11/2015	69.3	91.5	80.4	Good		2026	PCC - Joint Repair	$54,349		
0000065920	2502217	EARHART BLVD	S SALCEDO ST	S GAYOSO ST	340	2	1,280	Rigid	Principal Arterial	Local	GERT TOWN	15,000	30	Weak	67.7	89.7	78.7	01/11/2015	64.1	88.2	76.2	Good		2024	PCC - Joint Repair	$79,963		
0000065930	2502219	EARHART BLVD	S GAYOSO ST	S DUPRE ST	336	2	1,459	Rigid	Principal Arterial	Local	GERT TOWN	15,000	30	Weak	65.6	94.1	79.9	01/11/2015	61.9	93.4	77.7	Good		2027	PCC - Joint Repair	$98,211		
0000065940	2502286	EARHART BLVD	S DUPRE ST	S BROAD ST	899	2	3,472	Rigid	Principal Arterial	Local	GERT TOWN	15,000	30	Weak	65.8	70.3	68.1	01/11/2015	62.1	66.8	64.5	Fair		2019	PCC - Joint Repair	$191,781		
0000065950	2502303	EARHART BLVD	S BROAD ST	S BROAD ST	100	2	427	Rigid	Principal Arterial	Local	GERT TOWN	15,000	30	Weak	24.4	15.3	19.9	01/11/2015	22.3	13.8	18.1	Very Poor		2016	PCC - Reconstruction (Arterial/Major Collector)	$206,031		
0000065960	2502305	EARHART BLVD	S BROAD ST	S DORGENOIS ST	519	2	2,086	Rigid	Principal Arterial	Local	B. W. COOPER	15,000	30	Weak	63.5	87.2	75.4	01/11/2015	59.9	85.7	72.8	Good		2023	PCC - Joint Repair	$127,201		
0000065970	2530126	EARHART BLVD	S DORGENOIS ST	S TONTI ST	730	2	2,651	Rigid	Principal Arterial	Local	B. W. COOPER	15,000	30	Weak	72.9	85.0	79.0	01/11/2015	69.5	83.0	76.3	Good		2023	PCC - Joint Repair	$161,608		
0000065980	2525232	EARHART BLVD	S TONTI ST	S MIRO ST	349	2	1,308	Rigid	Principal Arterial	Local	B. W. COOPER	15,000	30	Weak	76.6	90.8	83.7	01/11/2015	73.4	89.7	81.6	Good		2026	PCC - Joint Repair	$85,901		
0000065990	2502401	EARHART BLVD	S MIRO ST	S GALVEZ ST	313	2	1,168	Rigid	Principal Arterial	Local	B. W. COOPER	15,000	30	Weak	76.9	92.7	84.8	01/11/2015	73.8	92.0	82.9	Good		2027	PCC - Joint Repair	$78,619		
0000066000	2501595	EARHART BLVD	S GALVEZ ST	S GALVEZ ST	68	2	282	Rigid	Principal Arterial	Local	B. W. COOPER	15,000	30	Weak	36.6	52.0	44.3	01/11/2015	34.1	49.1	41.6	Poor		2016	PCC - Joint Repair	$14,464		
0000066010	2525229	EARHART BLVD	S GALVEZ ST	S JOHNSON ST	470	2	1,707	Rigid	Principal Arterial	Local	B. W. COOPER	15,000	30	Weak	76.2	88.4	82.3	01/11/2015	73.0	86.9	80.0	Good		2025	PCC - Joint Repair	$109,321		
0000066020	2500030	EARHART BLVD	S JOHNSON ST	S ROMAN ST	542	2	2,048	Rigid	Principal Arterial	Local	B. W. COOPER	15,000	30	Weak	77.5	83.2	80.4	01/11/2015	74.4	80.7	77.6	Good		2023	PCC - Joint Repair	$124,871		
0000066030	2503467	EARHART BLVD	S ROMAN ST	S CLAIBORNE AVE	647	2	2,454	Rigid	Principal Arterial	Local	B. W. COOPER	15,000	30	Weak	77.1	74.9	76.0	01/11/2015	74.0	71.6	72.8	Good		2022	PCC - Joint Repair	$145,988		
0000066040	2502302	S BROAD ST	EARHART BLVD	CLIO ST	320	1	741	Composite	Minor Arterial	None	GERT TOWN	7,500	34	Weak	38.3	77.8	58.1	01/11/2015	35.8	74.8	55.3	Fair		2017	AC - Mill and Overlay	$31,095		
0000066050	2502301	S BROAD ST	CLIO ST	ERATO ST	360	1	691	Composite	Minor Arterial	None	GERT TOWN	7,500	34	Weak	33.6	52.2	42.9	01/11/2015	31.2	49.3	40.3	Poor		2016	AC - Mill and Overlay	$28,312		
0000066060	2502295	S BROAD ST	ERATO ST	THALIA ST	302	2	1,234	Composite	Minor Arterial	Local	GERT TOWN	7,500	34	Weak	51.6	63.9	57.8	01/11/2015	48.7	60.3	54.5	Poor		2016	AC - Mill and Overlay	$50,539		
0000066070	2502293	S BROAD ST	THALIA ST	MARTIN LUTHER KING BLVD	500	2	1,955	Composite	Minor Arterial	Local	GERT TOWN	7,500	34	Weak	41.8	81.9	61.9	01/11/2015	39.3	79.3	59.3	Fair		2018	AC - Mill and Overlay	$84,129		
0000066080	2503563	S BROAD ST	MARTIN LUTHER KING BLVD	EVE ST	153	2	414	Composite	Minor Arterial	Local	CENTRAL CITY	7,500	34	Weak	33.3	74.2	53.8	01/11/2015	30.9	70.9	50.9	Poor		2016	AC - Mill and Overlay	$16,971		
0000066090	2503042	S BROAD ST	EVE ST	4TH ST	145	2	625	Composite	Minor Arterial	Local	CENTRAL CITY	7,500	34	Weak	63.1	49.1	56.1	01/11/2015	59.5	65.6	62.6	Fair		2019	AC - Mill and Overlay	$27,568		
0000066100	2503044	S BROAD ST	4TH ST	WASHINGTON AVE	254	2	1,282	Composite	Minor Arterial	Local	CENTRAL CITY	7,500	34	Weak	66.7	60.3	63.5	01/11/2015	63.1	56.8	60.0	Fair		2018	AC - Mill and Overlay	$55,173		
0000066110	2503031	S BROAD ST	WASHINGTON AVE	WASHINGTON AVE	81	2	465	Composite	Minor Arterial	Local	BROADMOOR	7,500	34	Weak	13.6	82.4	48.0	01/11/2015	12.2	79.8	46.0	Poor		2016	AC - Mill and Overlay	$19,046		
0000066120	2503030	S BROAD ST	WASHINGTON AVE	ELBA ST	190	2	790	Composite	Minor Arterial	Local	BROADMOOR	7,500	34	Weak	49.7	74.0	61.9	01/11/2015	46.8	70.6	58.7	Fair		2018	AC - Mill and Overlay	$33,986		
0000066130	2503026	S BROAD ST	ELBA ST	DELACHAISE ST	194	2	872	Composite	Minor Arterial	Local	BROADMOOR	7,500	34	Weak	54.8	73.2	64.0	01/11/2015	51.7	69.8	60.8	Fair		2018	AC - Mill and Overlay	$37,520		
0000066140	2503019	S BROAD ST	DELACHAISE ST	WALMSLEY AVE	204	2	722	Composite	Minor Arterial	Local	BROADMOOR	7,500	34	Weak	43.2	45.1	44.2	01/11/2015	40.7	42.3	41.5	Poor		2016	AC - Mill and Overlay	$29,568		
0000066150	2502157	S BROAD ST	WALMSLEY AVE	GENERAL PERSHING ST	375	2	1,531	Composite	Minor Arterial	Local	BROADMOOR	7,500	34	Weak	58.6	72.4	65.5	01/11/2015	55.1	69.0	62.1	Fair		2019	AC - Mill and Overlay	$67,525		
0000066160	2502153	S BROAD ST	GENERAL PERSHING ST	S DUPRE ST	317	2	1,260	Composite	Minor Arterial	Local	BROADMOOR	7,500	34	Weak	67.4	79.8	73.6	01/11/2015	63.8	77.0	70.4	Good		2021	AC - Mill and Overlay	$58,385		
0000066170	2503003	FONTAINEBLEAU DR	S DUPRE ST	PAVE CHANGE	197	1	623	Composite	Major Collector	Local	BROADMOOR	5,000	34	Weak	46.1	84.2	65.2	01/11/2015	43.2	82.0	62.6	Fair		2019	AC - Mill and Overlay	$27,470		
0000066175	12503003	FONTAINEBLEAU DR	PAVE CHANGE	S GAYOSO ST	151	1	477	Rigid	Major Collector	Local	BROADMOOR	5,000	34	Weak	52.8	83.2	68.0	01/11/2015	49.8	80.7	65.3	Fair		2020	PCC - Joint Repair	$27,025		
0000066180	2502861	FONTAINEBLEAU DR	S GAYOSO ST	S SALCEDO ST	333	1	859	Rigid	Major Collector	Local	BROADMOOR	5,000	30	Weak	50.4	92.2	71.3	01/11/2015	47.5	91.5	69.5	Fair		2023	PCC - Joint Repair	$52,359		
0000066190	2502858	FONTAINEBLEAU DR	S SALCEDO ST	S LOPEZ ST	255	1	677	Rigid	Major Collector	Local	BROADMOOR	5,000	30	Weak	48.8	88.8	68.8	01/11/2015	45.9	87.3	66.6	Fair		2021	PCC - Joint Repair	$39,281		
0000066200	2502277	FONTAINEBLEAU DR	S LOPEZ ST	S RENDON ST	360	1	944	Rigid	Major Collector	Local	BROADMOOR	5,000	30	Weak	55.0	97.3	76.2	01/11/2015	51.9	96.8	74.4	Good		2028	PCC - Joint Repair	$65,148		
0000066210	2502792	FONTAINEBLEAU DR	S RENDON ST	OCTAVIA ST	130	1	325	Rigid	Major Collector	Local	BROADMOOR	5,000	30	Weak	43.8	95.4	69.6	01/11/2015	41.2	94.6	67.9	Fair		2025	PCC - Joint Repair	$20,839		
0000066220	2502787	FONTAINEBLEAU DR	OCTAVIA ST	VENDOME PL	171	1	413	Composite	Major Collector	Local	MARLYVILLE - FONTAINBLEAU	5,000	34	Weak	36.4	54.1	45.3	01/11/2015	33.9	51.0	42.5	Poor		2016	AC - Mill and Overlay	$16,925		
0000066230	2502740	FONTAINEBLEAU DR	VENDOME PL	NASHVILLE AVE	98	1	261	Composite	Major Collector	Local	MARLYVILLE - FONTAINBLEAU	5,000	34	Weak	44.4	57.2	50.8	01/11/2015	41.7	53.8	47.8	Poor		2016	AC - Mill and Overlay	$10,681		
0000066240	2500076	FONTAINEBLEAU DR	NASHVILLE AVE	NASHVILLE AVE	36	1	94	Composite	Major Collector	Local	MARLYVILLE - FONTAINBLEAU	5,000	34	Weak	68.1	88.8	78.5	01/11/2015	64.5	87.3	75.9	Good		2024	AC - Mill and Overlay	$4,674		
0000066250	2500077	FONTAINEBLEAU DR	NASHVILLE AVE	VINCENNES PL	182	1	477	Composite	Major Collector	Local	MARLYVILLE - FONTAINBLEAU	5,000	34	Weak	60.8	93.7	77.3	01/11/2015	57.3	93.2	75.3	Good		2026	AC - Mill and Overlay	$24,992		
0000066260	2502732	FONTAINEBLEAU DR	VINCENNES PL	STATE STREET DR	210	1	543	Composite	Major Collector	Local	MARLYVILLE - FONTAINBLEAU	5,000	34	Weak	62.7	96.2	79.5	01/11/2015	59.1	95.5	77.3	Good		2028	AC - Mill and Overlay	$29,924		
0000066270	2500080	FONTAINEBLEAU DR	STATE STREET DR	STATE STREET DR	80	1	220	Composite	Major Collector	Local	MARLYVILLE - FONTAINBLEAU	5,000	34	Weak	62.3	96.9	79.6	01/11/2015	58.8	96.4	77.6	Good		2029	AC - Mill and Overlay	$12,397		
0000066280	2502727	FONTAINEBLEAU DR	STATE STREET DR	CALHOUN ST	140	1	312	Composite	Major Collector	Local	MARLYVILLE - FONTAINBLEAU	5,000	34	Weak	79.4	95.7	87.6	01/11/2015	76.6	95.0	85.8	Excellent		2030	AC - Mill and Overlay	$18,031		
0000066290	2502072	FONTAINEBLEAU DR	CALHOUN ST	VERSAILLES BLVD	355	1	1,008	Composite	Major Collector	Local	MARLYVILLE - FONTAINBLEAU	5,000	34	Weak	68.0	83.8	75.9	01/11/2015	64.4	81.4	72.9	Good		2022	AC - Mill and Overlay	$47,869		
0000066300	2500723	FONTAINEBLEAU DR	VERSAILLES BLVD	VERSAILLES BLVD	44	1	113	Composite	Major Collector	Local	MARLYVILLE - FONTAINBLEAU	5,000	34	Weak	53.9	90.0	72.0	01/11/2015	50.9	88.5	69.7	Fair		2023	AC - Mill and Overlay	$5,502		
0000066310	2500097	FONTAINEBLEAU DR	VERSAILLES BLVD	AUDUBON BLVD	236	1	632	Composite	Major Collector	Local	MARLYVILLE - FONTAINBLEAU	5,000	34	Weak	92.1	98.0	95.1	01/11/2015	91.3	97.4	94.4	Excellent		2036				
0000066320	2500717	FONTAINEBLEAU DR	AUDUBON BLVD	AUDUBON BLVD	37	1	122	Composite	Major Collector	Local	MARLYVILLE - FONTAINBLEAU	5,000	34	Weak	52.5	100.0	76.3	01/11/2015	49.6	99.4	74.5	Good		2029	AC - Mill and Overlay	$6,863		
0000066330	2500266	FONTAINEBLEAU DR	AUDUBON BLVD	AUDUBON ST	398	1	1,020	Composite	Major Collector	Local	MARLYVILLE - FONTAINBLEAU	5,000	34	Weak	70.0	84.4	77.2	01/11/2015	66.5	82.2	74.4	Good		2023	AC - Mill and Overlay	$49,672		
0000066340	2500702	FONTAINEBLEAU DR	AUDUBON ST	BROADWAY ST	171	1	386	Composite	Major Collector	Local	MARLYVILLE - FONTAINBLEAU	5,000	34	Weak	44.2	92.4	68.3	01/11/2015	41.5	91.7	66.6	Fair		2023	AC - Mill and Overlay	$18,815		
0000066350	2500208	FONTAINEBLEAU DR	BROADWAY ST	BROADWAY ST	31	1	80	Composite	Major Collector	Local	MARLYVILLE - FONTAINBLEAU	5,000	34	Weak	9.3	100.0	54.7	01/11/2015	8.1	99.4	53.8	Poor		2016	AC - Mill and Overlay	$3,277		
0000066360	2500198	FONTAINEBLEAU DR	BROADWAY ST	PINE ST	281	1	673	Flexible	Major Collector	Local	MARLYVILLE - FONTAINBLEAU	5,000	30	Weak	54.8	79.7	67.3	01/11/2015	50.9	77.6	64.3	Fair		2019	AC - Mill and Overlay	$29,690		
0000066370	2500260	FONTAINEBLEAU DR	PINE ST	LOWERLINE ST	295	1	653	Flexible	Major Collector	Local	MARLYVILLE - FONTAINBLEAU	5,000	30	Weak	65.8	69.9	67.9	01/11/2015	62.9	67.1	65.0	Fair		2020	AC - Mill and Overlay	$29,533		
0000066380	2500515	FONTAINEBLEAU DR	LOWERLINE ST	BURDETTE ST	434	1	989	Flexible	Major Collector	Local	MARLYVILLE - FONTAINBLEAU	5,000	30	Weak	74.7	75.4	75.1	01/11/2015	72.3	73.0	72.7	Good		2022	AC - Mill and Overlay	$46,956		
0000066390	2500505	FONTAINEBLEAU DR	BURDETTE ST	FERN ST	351	1	757	Flexible	Major Collector	Local	MARLYVILLE - FONTAINBLEAU	5,000	30	Weak	60.5	69.8	65.2	01/11/2015	57.1	67.0	62.1	Fair		2019	AC - Mill and Overlay	$33,370		
0000066400	2500499	FONTAINEBLEAU DR	FERN ST	SHORT ST	324	1	900	Flexible	Major Collector	Local	MARLYVILLE - FONTAINBLEAU	5,000	30	Weak	63.9	65.5	64.7	01/11/2015	60.9	62.6	61.8	Fair		2018	AC - Mill and Overlay	$38,729		
0000066410	2500183	FONTAINEBLEAU DR	SHORT ST	S CARROLLTON AVE	346	1	804	Flexible	Major Collector	Local	MARLYVILLE - FONTAINBLEAU	5,000	30	Weak	55.0	15.3	35.2	01/11/2015	51.2	12.0	31.6	Very Poor		2016	AC - Mill and Overlay with Base Repairs	$49,464		
0000066420	2508170	APPLE ST	S CARROLLTON AVE	DUBLIN ST	396	1	1,245	Flexible	Local	None	LEONIDAS	1,000	18	Weak	23.1	37.7	30.4	01/11/2015	17.8	31.3	24.6	Very Poor		2016	AC - Reconstruction (Minor Collector/Local)	$355,975		
0000066430	2508158	APPLE ST	DUBLIN ST	DANTE ST	375	1	1,193	Flexible	Local	None	LEONIDAS	1,000	18	Weak	29.4	65.2	47.3	01/11/2015	23.3	62.3	42.8	Poor		2016	AC - Mill and Overlay	$48,878		
0000066440	2508156	APPLE ST	DANTE ST	CAMBRONNE ST	349	1	997	Flexible	Local	None	LEONIDAS	1,000	18	Weak	4.2	4.4	4.3	01/11/2015	3.2	3.3	3.3	Failure		2016	AC - Reconstruction (Minor Collector/Local)	$285,117		
0000066450	2508123	APPLE ST	CAMBRONNE ST	JOLIET ST	353	1	965	Flexible	Local	None	LEONIDAS	1,000	18	Weak	12.2	38.1	25.2	01/11/2015	9.5	31.7	20.6	Very Poor		2016	AC - Reconstruction (Minor Collector/Local)	$275,934		
0000066460	2508119	APPLE ST	JOLIET ST	LEONIDAS ST	349	1	1,068	Flexible	Local	None	LEONIDAS	1,000	18	Weak	14.0	61.8	37.9	01/11/2015	10.9	58.6	34.8	Very Poor		2016	AC - Mill and Overlay with Base Repairs	$65,708		
0000066470	2508096	APPLE ST	LEONIDAS ST	MONROE ST	351	1	1,003	Flexible	Local	None	HOLLYGROVE	1,000	18	Weak	24.0	69.5	46.8	01/11/2015	18.6	66.7	42.7	Poor		2016	AC - Mill and Overlay	$41,086		
0000066480	2507795	APPLE ST	MONROE ST	EAGLE ST	350	1	1,054	Flexible	Local	None	HOLLYGROVE	1,000	18	Weak	32.3	53.0	42.7	01/11/2015	25.8	49.0	37.4	Very Poor		2016	AC - Mill and Overlay with Base Repairs	$64,826		
0000066490	2507791	APPLE ST	EAGLE ST	GENERAL OGDEN ST	350	1	1,027	Flexible	Local	None	HOLLYGROVE	1,000	18	Weak	31.0	68.8	49.9	01/11/2015	24.6	66.0	45.3	Poor		2016	AC - Mill and Overlay	$42,069		
0000066500	2507784	APPLE ST	GENERAL OGDEN ST	HOLLYGROVE ST	352	1	1,051	Flexible	Local	None	HOLLYGROVE	1,000	18	Weak	6.3	40.5	23.4	01/11/2015	4.9	34.5	19.7	Very Poor		2016	AC - Reconstruction (Minor Collector/Local)	$300,433		

DRAFT

															Field Measured Conditions				2016 Predicted Conditions										
SectionID	SEGMENTID	Street	From	To	Length (ft)	Lanes	Area (yd^2)	Pavement Type	Functional Class	FHWA Route	Neighborhood	AADT	EGT	Subgrade Strength	RCI	SDI	PCI	PCI Date	RCIYr1	SDIYr1	PCIYr1	PCI Class	Destroyed Road	Need Year (Adjusted)	Need Recommended Rehab (PCI Trigger)	Need Cost (PCI Trigger)	Last Rehab	Last Rehab Date
0000066510	2507780	APPLE ST	HOLLYGROVE ST	HAMILTON ST	350	1	957	Flexible	Local	None	HOLLYGROVE	1,000	18	Weak	4.4	18.9	11.7	01/11/2015	3.3	14.7	9.0	Failure		2016	AC - Reconstruction (Minor Collector/Local)	$273,583		
0000066520	2507756	APPLE ST	HAMILTON ST	MISTLETOE ST	349	1	999	Flexible	Local	None	HOLLYGROVE	1,000	18	Weak	51.0	57.7	54.4	01/11/2015	46.7	54.0	50.4	Poor		2016	AC - Mill and Overlay	$40,932		
0000066530	2507751	APPLE ST	MISTLETOE ST	CHERRY ST	351	1	1,055	Flexible	Local	None	HOLLYGROVE	1,000	18	Weak	38.1	52.3	45.2	01/11/2015	31.7	48.2	40.0	Poor		2016	AC - Mill and Overlay	$43,225		
0000066540	2507750	APPLE ST	CHERRY ST	MONTICELLO AVE	142	1	410	Flexible	Local	None	HOLLYGROVE	1,000	18	Weak	39.2	61.4	50.3	01/11/2015	33.0	58.1	45.6	Poor		2016	AC - Mill and Overlay	$16,789		
0000066550	2500678	FONTAINEBLEAU DR	S CARROLLTON AVE	SHORT ST	346	1	780	Flexible	Major Collector	Local	MARLYVILLE - FONTAINBLEAU	5,000	30	Weak	53.5	40.9	47.2	01/11/2015	49.6	35.0	42.3	Poor		2016	AC - Mill and Overlay	$31,966		
0000066560	2500692	FONTAINEBLEAU DR	SHORT ST	FERN ST	324	1	791	Flexible	Major Collector	Local	MARLYVILLE - FONTAINBLEAU	5,000	30	Weak	58.4	38.7	48.6	01/11/2015	54.8	32.4	43.6	Poor		2016	AC - Mill and Overlay	$32,394		
0000066570	2500503	FONTAINEBLEAU DR	FERN ST	BURDETTE ST	351	1	713	Flexible	Major Collector	Local	MARLYVILLE - FONTAINBLEAU	5,000	30	Weak	61.7	59.9	60.8	01/11/2015	58.4	56.4	57.4	Fair		2017	AC - Mill and Overlay	$29,929		
0000066580	2500513	FONTAINEBLEAU DR	BURDETTE ST	ADAMS ST	350	1	798	Flexible	Major Collector	Local	MARLYVILLE - FONTAINBLEAU	5,000	30	Weak	74.8	64.7	69.8	01/11/2015	72.4	61.7	67.1	Fair		2020	AC - Mill and Overlay	$36,078		
0000066590	2500258	FONTAINEBLEAU DR	ADAMS ST	LOWERLINE ST	89	1	196	Flexible	Major Collector	Local	MARLYVILLE - FONTAINBLEAU	5,000	30	Weak	46.0	62.1	54.1	01/11/2015	41.4	58.9	50.2	Poor		2016	AC - Mill and Overlay	$8,037		
0000066600	2500694	FONTAINEBLEAU DR	LOWERLINE ST	PINE ST	296	1	680	Flexible	Major Collector	Local	MARLYVILLE - FONTAINBLEAU	5,000	30	Weak	64.8	53.9	59.4	01/11/2015	61.8	50.0	55.9	Fair		2017	AC - Mill and Overlay	$28,567		
0000066610	2500200	FONTAINEBLEAU DR	PINE ST	BROADWAY ST	280	1	567	Flexible	Major Collector	Local	MARLYVILLE - FONTAINBLEAU	5,000	30	Weak	76.9	84.2	80.6	01/11/2015	74.6	82.3	78.5	Good		2025	AC - Mill and Overlay	$29,026		
0000066620	2500209	FONTAINEBLEAU DR	BROADWAY ST	BROADWAY ST	32	1	75	Composite	Major Collector	Local	MARLYVILLE - FONTAINBLEAU	5,000	34	Weak	3.5	89.7	46.6	01/11/2015	2.3	88.2	45.3	Poor		2016	AC - Mill and Overlay	$3,081		
0000066630	2500205	FONTAINEBLEAU DR	BROADWAY ST	AUDUBON ST	170	1	392	Composite	Major Collector	Local	MARLYVILLE - FONTAINBLEAU	5,000	34	Weak	40.7	100.0	70.4	01/11/2015	38.3	99.4	68.9	Fair		2026	AC - Mill and Overlay	$20,530		
0000066640	2500715	FONTAINEBLEAU DR	AUDUBON ST	AUDUBON ST	147	1	349	Composite	Major Collector	Local	MARLYVILLE - FONTAINBLEAU	5,000	34	Weak	61.5	100.0	80.7	01/11/2015	57.8	99.4	78.6	Good		2031	AC - Mill and Overlay	$20,716		
0000066650	2500267	FONTAINEBLEAU DR	AUDUBON ST	AUDUBON BLVD	256	1	754	Composite	Major Collector	Local	MARLYVILLE - FONTAINBLEAU	5,000	34	Weak	71.3	58.4	64.9	01/11/2015	67.9	54.9	61.4	Fair		2018	AC - Mill and Overlay	$32,437		
0000066660	2500719	FONTAINEBLEAU DR	AUDUBON BLVD	AUDUBON BLVD	38	1	117	Composite	Major Collector	Local	MARLYVILLE - FONTAINBLEAU	5,000	34	Weak	20.1	96.8	58.5	01/11/2015	18.2	96.2	57.2	Fair		2018	AC - Mill and Overlay	$5,035		
0000066670	2500720	FONTAINEBLEAU DR	AUDUBON BLVD	VERSAILLES BLVD	239	1	697	Composite	Major Collector	Local	MARLYVILLE - FONTAINBLEAU	5,000	34	Weak	56.3	87.9	72.1	01/11/2015	53.0	86.4	69.7	Fair		2022	AC - Mill and Overlay	$33,097		
0000066680	2500724	FONTAINEBLEAU DR	VERSAILLES BLVD	VERSAILLES BLVD	43	1	120	Composite	Major Collector	Local	MARLYVILLE - FONTAINBLEAU	5,000	34	Weak	69.8	100.0	84.9	01/11/2015	66.3	99.4	82.9	Good		2032	AC - Mill and Overlay	$7,323		
0000066690	2502073	FONTAINEBLEAU DR	VERSAILLES BLVD	CALHOUN ST	358	1	996	Composite	Major Collector	Local	MARLYVILLE - FONTAINBLEAU	5,000	34	Weak	72.0	96.1	84.1	01/11/2015	68.6	95.4	82.0	Good		2029	AC - Mill and Overlay	$56,262		
0000066700	2502729	FONTAINEBLEAU DR	CALHOUN ST	STATE STREET DR	145	1	412	Composite	Major Collector	Local	MARLYVILLE - FONTAINBLEAU	5,000	34	Weak	72.4	94.2	83.3	01/11/2015	69.0	93.5	81.3	Good		2028	AC - Mill and Overlay	$22,677		
0000066710	2502730	FONTAINEBLEAU DR	STATE STREET DR	STATE STREET DR	78	1	239	Composite	Major Collector	Local	MARLYVILLE - FONTAINBLEAU	5,000	34	Weak	66.9	95.7	81.3	01/11/2015	63.3	95.0	79.2	Good		2028	AC - Mill and Overlay	$13,141		
0000066720	2502735	FONTAINEBLEAU DR	STATE STREET DR	VINCENNES PL	202	1	555	Composite	Major Collector	Local	MARLYVILLE - FONTAINBLEAU	5,000	34	Weak	70.0	99.0	84.5	01/11/2015	66.5	98.5	82.5	Good		2032	AC - Mill and Overlay	$33,719		
0000066730	2502737	FONTAINEBLEAU DR	VINCENNES PL	NASHVILLE AVE	194	1	541	Composite	Major Collector	Local	MARLYVILLE - FONTAINBLEAU	5,000	34	Weak	72.2	100.0	86.1	01/11/2015	68.8	99.4	84.1	Good		2033	AC - Mill and Overlay	$33,745		
0000066740	2502742	FONTAINEBLEAU DR	NASHVILLE AVE	NASHVILLE AVE	36	1	100	Composite	Major Collector	Local	MARLYVILLE - FONTAINBLEAU	5,000	34	Weak	93.7	100.0	96.9	01/11/2015	93.2	99.4	96.3	Excellent		2039				
0000066750	2502790	FONTAINEBLEAU DR	NASHVILLE AVE	OCTAVIA ST	276	1	751	Composite	Major Collector	Local	BROADMOOR	5,000	34	Weak	6.1	21.8	14.0	01/11/2015	4.9	19.8	12.4	Very Poor		2016	PCC - Reconstruction (Arterial/Major Collector)	$361,987		
0000066760	2502261	FONTAINEBLEAU DR	OCTAVIA ST	S RENDON ST	119	1	319	Rigid	Major Collector	Local	BROADMOOR	5,000	30	Weak	32.3	77.3	54.8	01/11/2015	29.9	74.2	52.1	Poor		2016	PCC - Joint Repair	$16,350		
0000066770	2502278	FONTAINEBLEAU DR	S RENDON ST	S LOPEZ ST	353	1	983	Rigid	Major Collector	Local	BROADMOOR	5,000	30	Weak	40.7	88.9	64.8	01/11/2015	38.3	87.4	62.9	Fair		2020	PCC - Joint Repair	$55,628		
0000066780	2502142	FONTAINEBLEAU DR	S LOPEZ ST	S SALCEDO ST	253	1	681	Rigid	Major Collector	Local	BROADMOOR	5,000	30	Weak	33.2	88.4	60.8	01/11/2015	30.8	86.9	58.9	Fair		2019	PCC - Joint Repair	$37,639		
0000066790	2502863	FONTAINEBLEAU DR	S SALCEDO ST	S GAYOSO ST	336	1	945	Rigid	Major Collector	Local	BROADMOOR	5,000	30	Weak	40.9	81.8	61.4	01/11/2015	38.5	79.2	58.9	Fair		2018	PCC - Joint Repair	$50,942		
0000066800	2503001	FONTAINEBLEAU DR	S GAYOSO ST	NAPOLEON AVE	272	1	734	Rigid	Major Collector	Local	BROADMOOR	5,000	30	Weak	40.7	77.6	59.2	01/11/2015	38.3	74.6	56.5	Fair		2017	PCC - Joint Repair	$38,577		
0000066810	2526403	FONTAINEBLEAU DR	NAPOLEON AVE	S BROAD ST	81	1	223	Flexible	Major Collector	Local	BROADMOOR	5,000	30	Weak	6.3	80.4	43.4	01/11/2015	4.9	78.4	41.7	Poor		2016	AC - Mill and Overlay	$9,148		
0000066820	2526536	NAPOLEON AVE	S BROAD ST	NAPOLEON AVE	125	1	404	Composite	Minor Arterial	Local	BROADMOOR	7,500	34	Weak	25.6	75.9	50.8	01/11/2015	23.5	72.6	48.1	Poor		2016	AC - Mill and Overlay	$16,534		
0000066830	2502155	S BROAD ST	NAPOLEON AVE	GENERAL PERSHING ST	264	2	1,207	Composite	Minor Arterial	Local	BROADMOOR	7,500	34	Weak	50.5	74.5	62.5	01/11/2015	47.6	71.2	59.4	Fair		2018	AC - Mill and Overlay	$51,955		
0000066840	2503034	S BROAD ST	GENERAL PERSHING ST	WALMSLEY AVE	343	2	1,315	Composite	Minor Arterial	Local	BROADMOOR	7,500	34	Weak	51.2	72.6	61.9	01/11/2015	48.3	69.2	58.8	Fair		2018	AC - Mill and Overlay	$56,583		
0000066850	2503036	S BROAD ST	WALMSLEY AVE	DELACHAISE ST	218	2	840	Composite	Minor Arterial	Local	BROADMOOR	7,500	34	Weak	53.7	73.6	63.7	01/11/2015	50.7	70.2	60.5	Fair		2018	AC - Mill and Overlay	$36,128		
0000066860	2503028	S BROAD ST	DELACHAISE ST	ELBA ST	165	2	640	Composite	Minor Arterial	Local	BROADMOOR	7,500	34	Weak	62.8	65.9	64.4	01/11/2015	59.2	62.2	60.7	Fair		2018	AC - Mill and Overlay	$27,526		
0000066870	2503032	S BROAD ST	ELBA ST	WASHINGTON AVE	199	2	791	Composite	Minor Arterial	Local	BROADMOOR	7,500	34	Weak	69.3	71.7	70.5	01/11/2015	65.8	68.3	67.1	Fair		2020	AC - Mill and Overlay	$35,747		
0000066880	2503041	S BROAD ST	WASHINGTON AVE	WASHINGTON AVE	77	2	358	Composite	Minor Arterial	Local	BROADMOOR	7,500	34	Weak	8.3	82.1	45.2	01/11/2015	7.1	79.5	43.3	Poor		2016	AC - Mill and Overlay	$14,654		
0000066890	2503046	S BROAD ST	WASHINGTON AVE	4TH ST	265	2	1,335	Composite	Minor Arterial	Local	CENTRAL CITY	7,500	34	Weak	78.9	71.6	75.3	01/11/2015	76.0	68.2	72.1	Good		2021	AC - Mill and Overlay	$61,850		
0000066900	2503048	S BROAD ST	4TH ST	EVE ST	147	2	726	Composite	Minor Arterial	Local	CENTRAL CITY	7,500	34	Weak	65.0	68.8	66.9	01/11/2015	61.3	65.3	63.3	Fair		2019	AC - Mill and Overlay	$32,023		
0000066910	2503564	S BROAD ST	EVE ST	3RD ST	169	2	821	Composite	Minor Arterial	Local	CENTRAL CITY	7,500	34	Weak	46.6	81.8	64.2	01/11/2015	43.7	79.2	61.5	Fair		2019	AC - Mill and Overlay	$36,228		
0000066920	2503449	S BROAD ST	3RD ST	MARTIN LUTHER KING BLVD	232	2	1,124	Composite	Minor Arterial	Local	CENTRAL CITY	7,500	34	Weak	77.9	83.0	80.5	01/11/2015	74.9	80.5	77.7	Good		2023	AC - Mill and Overlay	$54,746		
0000066930	2502297	S BROAD ST	MARTIN LUTHER KING BLVD	MARTIN LUTHER KING BLVD	76	2	362	Composite	Minor Arterial	Local	B. W. COOPER	7,500	34	Weak	45.3	82.2	63.8	01/11/2015	42.5	79.6	61.1	Fair		2019	AC - Mill and Overlay	$15,987		
0000066940	2502299	S BROAD ST	MARTIN LUTHER KING BLVD	THALIA ST	292	2	1,389	Composite	Minor Arterial	Local	B. W. COOPER	7,500	34	Weak	52.2	76.0	64.1	01/11/2015	49.3	72.7	61.0	Fair		2018	AC - Mill and Overlay	$59,758		
0000066950	2502310	S BROAD ST	THALIA ST	ERATO ST	302	2	1,458	Composite	Minor Arterial	Local	B. W. COOPER	7,500	34	Weak	61.2	62.4	61.8	01/11/2015	57.7	58.9	58.3	Fair		2017	AC - Mill and Overlay	$61,225		
0000066960	2502308	S BROAD ST	ERATO ST	CLIO ST	353	1	929	Composite	Minor Arterial	None	B. W. COOPER	7,500	34	Weak	48.9	58.7	53.8	01/11/2015	46.0	55.2	50.6	Poor		2016	AC - Mill and Overlay	$38,042		
0000066970	2561462	S BROAD ST	CLIO ST	PAVE CHANGE	220	1	765	Composite	Minor Arterial	None	B. W. COOPER	7,500	34	Weak	38.3	68.7	53.5	01/11/2015	35.8	65.2	50.5	Poor		2016	AC - Mill and Overlay	$31,320		
0000066975	12561462	S BROAD ST	PAVE CHANGE	EARHART BLVD	108	1	375	Rigid	Minor Arterial	None	B. W. COOPER	7,500	34	Weak	30.4	79.0	54.7	01/11/2015	28.1	76.1	52.1	Poor		2016	PCC - Joint Repair	$19,251		
0000066980	2507564	CECIL ST	AIRLINE HWY	OLIVE ST	383	2	1,051	Flexible	Major Collector	None	HOLLYGROVE	5,000	30	Weak	20.9	75.0	48.0	06/15/2015	16.1	72.6	44.4	Poor		2016	AC - Mill and Overlay	$43,052	AC - Mill and Overlay	06/15/2015
0000066990	2506545	CECIL ST	OLIVE ST	MONTICELLO AVE	197	2	469	Flexible	Major Collector	None	LEONIDAS	5,000	30	Weak	30.9	100.0	65.5	06/15/2015	24.5	98.5	61.5	Fair		2019	AC - Mill and Overlay	$20,692	AC - Mill and Overlay	06/15/2015
0000067000	2559305	CECIL ST	MONTICELLO AVE	PALM ST	546	2	1,605	Flexible	Major Collector	None	HOLLYGROVE	5,000	30	Weak	53.8	100.0	76.9	06/15/2015	49.9	98.5	74.2	Good		2022	AC - Mill and Overlay	$76,248	AC - Mill and Overlay	06/15/2015
0000067010	2507800	CECIL ST	PALM ST	NORTH LINE ST	289	2	787	Flexible	Major Collector	None	HOLLYGROVE	5,000	30	Weak	39.5	33.9	36.7	01/09/2015	33.4	27.1	30.3	Very Poor		2016	AC - Mill and Overlay with Base Repairs	$48,445		
0000067020	2559304	MONTICELLO AVE	CECIL ST	PALM ST	664	2	1,662	Flexible	Major Collector	None	LEONIDAS	5,000	30	Weak	30.0	76.3	53.2	06/15/2015	23.7	74.0	48.9	Poor		2016	AC - Mill and Overlay	$68,083	AC - Mill and Overlay	06/15/2015
0000067030	2506547	MONTICELLO AVE	PALM ST	NORTH LINE ST	119	1	385	Flexible	Major Collector	None	HOLLYGROVE	5,000	30	Weak	14.0	27.5	20.8	01/09/2015	10.9	21.6	16.3	Very Poor		2016	AC - Reconstruction (Arterial/Major Collector)	$110,069		
0000067040	2512474	BAMBOO RD	PALMETTO ST	METAIRIE RD	1,100	2	2,332	Flexible	Local	None	LAKEWOOD	1,000	18	Weak	20.4	46.1	33.3	01/09/2015	15.8	41.5	28.7	Very Poor		2016	AC - Mill and Overlay with Base Repairs	$143,490		
0000067050	2506902	MARYLAND DR	METAIRIE RD	HEDWIDGE LN	2,498	2	6,567	Flexible	Local	None	LAKEWOOD	1,000	18	Weak	29.9	20.0	25.0	01/09/2015	23.7	15.5	19.6	Very Poor		2016	AC - Reconstruction (Minor Collector/Local)	$1,877,998		
0000067060	2507667	MARYLAND DR	HEDWIDGE LN	DEAD END	254	2	716	Flexible	Local	None	LAKEWOOD	1,000	18	Weak	15.8	20.1	18.0	01/09/2015	12.4	15.5	14.0	Very Poor		2016	AC - Reconstruction (Minor Collector/Local)	$204,758		
0000067070	2507547	HEDWIDGE LN	MARYLAND DR	BELLAIRE DR	250	2	439	Composite	Local	None	LAKEWOOD	1,000	26	Weak	17.0	24.2	20.6	01/09/2015	15.5	22.2	18.9	Very Poor		2016	PCC - Reconstruction (Minor Collector/Local)	$211,708		
0000067080	2507550	HEDWIDGE LN	BELLAIRE DR	FAIRWAY DR	286	2	731	Flexible	Local	None	LAKEWOOD	1,000	18	Weak	11.0	18.9	15.0	01/09/2015	8.6	14.7	11.7	Very Poor		2016	AC - Reconstruction (Minor Collector/Local)	$209,016		

Draft

Appendix A RoadMatrix Section Attributes

															Field Measured Conditions				2016 Predicted Conditions									
SectionID	SEGMENTID	Street	From	To	Length (ft)	Lanes	Area (yd^2)	Pavement Type	Functional Class	FHWA Route	Neighborhood	AADT	EGT	Subgrade Strength	RCI	SDI	PCI	PCI Date	RCIYr1	SDIYr1	PCIYr1	PCI Class	Destroyed Road	Need Year (Adjusted)	Need Recommended Rehab (PCI Trigger)	Need Cost (PCI Trigger)	Last Rehab	Last Rehab Date
0000067090	2507557	ETHEL LN	BELLAIRE DR	FAIRWAY DR	286	2	641	Flexible	Local	None	LAKEWOOD	1,000	18	Weak	27.1	47.6	37.4	01/09/2015	21.3	43.0	32.2	Very Poor		2016	AC - Mill and Overlay with Base Repairs	$39,441		
0000067100	2507559	NATALIE ST	BELLAIRE DR	FAIRWAY DR	274	2	710	Flexible	Local	None	LAKEWOOD	1,000	18	Weak	6.3	26.6	16.5	01/09/2015	4.9	20.8	12.9	Very Poor		2016	AC - Reconstruction (Minor Collector/Local)	$203,106		
0000067110	2512473	GARDEN LN	DEAD END	METAIRIE RD	715	2	1,772	Flexible	Local	None	LAKEWOOD	1,000	18	Weak	38.9	58.9	48.9	01/09/2015	32.7	55.3	44.0	Poor		2016	AC - Mill and Overlay	$72,566		
0000067120	2506901	BELLAIRE DR	METAIRIE RD	NATALIE ST	682	2	1,709	Composite	Local	None	LAKEWOOD	1,000	26	Weak	18.7	15.4	17.1	01/09/2015	17.1	13.9	15.5	Very Poor		2016	PCC - Reconstruction (Minor Collector/Local)	$823,642		
0000067130	2507556	BELLAIRE DR	NATALIE ST	ETHEL LN	750	2	2,143	Composite	Local	None	LAKEWOOD	1,000	26	Weak	20.0	19.7	19.9	01/09/2015	18.3	18.0	18.2	Very Poor		2016	PCC - Reconstruction (Minor Collector/Local)	$1,032,725		
0000067140	2507551	BELLAIRE DR	ETHEL LN	HEDWIDGE LN	752	2	2,132	Composite	Local	None	LAKEWOOD	1,000	26	Weak	15.0	20.6	17.8	01/09/2015	13.5	18.9	16.2	Very Poor		2016	PCC - Reconstruction (Minor Collector/Local)	$1,027,798		
0000067150	2507549	BELLAIRE DR	HEDWIDGE LN	HEDWIDGE LN	192	2	564	Composite	Local	None	LAKEWOOD	1,000	26	Weak	15.1	0.0	7.6	01/09/2015	13.6	0.0	6.8	Failure		2016	PCC - Reconstruction (Minor Collector/Local)	$271,959		
0000067160	2507537	BELLAIRE DR	HEDWIDGE LN	MARGUERITE ST	538	2	1,798	Composite	Local	None	LAKEWOOD	1,000	26	Weak	1.0	25.2	13.1	01/09/2015	0.0	23.2	11.6	Very Poor		2016	PCC - Reconstruction (Minor Collector/Local)	$866,701		
0000067170	2507538	MARGUERITE ST	BELLAIRE DR	FAIRWAY DR	279	2	419	Flexible	Local	None	LAKEWOOD	1,000	18	Weak	16.0	17.7	16.9	01/09/2015	12.6	13.9	13.3	Very Poor		2016	AC - Reconstruction (Minor Collector/Local)	$119,696		
0000067180	2506900	FAIRWAY DR	METAIRIE RD	TRAFFIC CIRCLE ENTRANCE	546	2	1,318	Flexible	Local	None	LAKEWOOD	1,000	18	Weak	45.3	38.5	41.9	01/09/2015	40.7	32.2	36.5	Very Poor		2016	AC - Mill and Overlay with Base Repairs	$81,118		
0000067190	2561043	FAIRWAY DR	TRAFFIC CIRCLE ENTRANCE	TRAFFIC CIRCLE EXIT	113	2	237	Flexible	Local	None	LAKEWOOD	1,000	18	Weak	24.8	41.8	33.3	01/09/2015	19.3	36.2	27.8	Very Poor		2016	AC - Mill and Overlay with Base Repairs	$14,569		
0000067200	2561045	FAIRWAY DR	TRAFFIC CIRCLE ENTRANCE	NATALIE ST	59	1	162	Flexible	Local	None	LAKEWOOD	1,000	18	Weak	37.5	73.7	55.6	01/09/2015	31.0	71.2	51.1	Poor		2016	AC - Mill and Overlay	$6,654		
0000067210	2561044	FAIRWAY DR	NATALIE ST	TRAFFIC CIRCLE EXIT	54	1	98	Flexible	Local	None	LAKEWOOD	1,000	18	Weak	21.7	47.7	34.7	01/09/2015	16.6	43.2	29.9	Very Poor		2016	AC - Mill and Overlay with Base Repairs	$6,037		
0000067220	2507558	FAIRWAY DR	TRAFFIC CIRCLE EXIT	ETHEL LN	694	2	1,951	Flexible	Local	None	LAKEWOOD	1,000	18	Weak	24.9	46.5	35.7	01/09/2015	19.4	41.9	30.7	Very Poor		2016	AC - Mill and Overlay with Base Repairs	$120,040		
0000067230	2507552	FAIRWAY DR	ETHEL LN	HEDWIDGE LN	754	2	1,494	Flexible	Local	None	LAKEWOOD	1,000	18	Weak	16.8	42.9	29.9	01/09/2015	13.3	37.6	25.5	Very Poor		2016	AC - Mill and Overlay with Base Repairs	$91,913		
0000067240	2507539	FAIRWAY DR	HEDWIDGE LN	MARGUERITE ST	781	2	1,364	Flexible	Local	None	LAKEWOOD	1,000	18	Weak	33.2	43.0	38.1	01/09/2015	26.5	37.3	32.1	Very Poor		2016	AC - Mill and Overlay with Base Repairs	$83,935		
0000067250	2507806	CAMPHOR ST	OLIVE ST	PALM ST	700	2	2,151	Flexible	Local	None	HOLLYGROVE	1,000	18	Weak	21.9	0.0	11.0	01/09/2015	16.8	0.0	8.4	Failure		2016	AC - Reconstruction (Minor Collector/Local)	$615,005		
0000067260	2507674	LIVINGSTON ST	AIRLINE HWY	OLIVE ST	150	2	468	Flexible	Local	None	HOLLYGROVE	1,000	18	Weak	28.1	60.6	43.4	01/09/2015	20.4	57.2	38.8	Very Poor		2016	AC - Mill and Overlay with Base Repairs	$28,776		
0000067270	2507808	LIVINGSTON ST	OLIVE ST	EDINBURGH ST	349	2	907	Flexible	Local	None	HOLLYGROVE	1,000	18	Weak	16.3	65.4	40.9	01/09/2015	12.9	62.5	37.7	Very Poor		2016	AC - Mill and Overlay with Base Repairs	$55,836		
0000067280	2507681	LIVINGSTON ST	EDINBURGH ST	PALM ST	351	2	984	Flexible	Local	None	HOLLYGROVE	1,000	18	Weak	48.1	67.8	56.5	01/09/2015	40.5	64.9	52.7	Poor		2016	AC - Mill and Overlay	$40,285		
0000067290	2507804	LIVINGSTON ST	PALM ST	STROELITZ ST	350	2	1,025	Flexible	Local	None	HOLLYGROVE	1,000	18	Weak	20.3	26.5	23.4	01/09/2015	15.7	20.8	18.2	Very Poor		2016	AC - Reconstruction (Minor Collector/Local)	$293,061		
0000067300	2507814	LIVINGSTON ST	STROELITZ ST	PALMETTO ST	246	2	682	Flexible	Local	None	HOLLYGROVE	1,000	18	Weak	9.8	10.2	10.0	01/09/2015	7.7	8.0	7.9	Failure		2016	AC - Reconstruction (Minor Collector/Local)	$195,035		
0000067310	2507688	LIVE OAK ST	AIRLINE HWY	EDINBURGH ST	229	2	672	Composite	Local	None	HOLLYGROVE	1,000	26	Weak	22.4	14.2	18.3	01/09/2015	20.5	12.7	16.6	Very Poor		2016	PCC - Reconstruction (Minor Collector/Local)	$324,122		
0000067320	2507683	LIVE OAK ST	EDINBURGH ST	PALM ST	353	2	1,015	Rigid	Local	None	HOLLYGROVE	1,000	22	Weak	39.8	80.3	60.1	01/09/2015	37.4	77.5	57.5	Fair		2017	PCC - Crack/Joint Sealing	$16,030		
0000067330	2507821	LIVE OAK ST	PALM ST	STROELITZ ST	349	2	1,038	Flexible	Local	None	HOLLYGROVE	1,000	18	Weak	8.3	0.6	4.5	01/09/2015	6.5	0.3	3.4	Failure		2016	AC - Reconstruction (Minor Collector/Local)	$296,969		
0000067340	2507817	LIVE OAK ST	STROELITZ ST	PALMETTO ST	245	2	728	Flexible	Local	None	HOLLYGROVE	1,000	18	Weak	41.5	47.5	44.5	01/09/2015	35.8	42.9	39.4	Very Poor		2016	AC - Mill and Overlay with Base Repairs	$44,774		
0000067350	2507825	CHERRY ST	AIRLINE HWY	PALM ST	301	1	843	Flexible	Local	None	HOLLYGROVE	1,000	18	Weak	29.7	43.5	36.6	01/09/2015	23.5	38.4	31.0	Very Poor		2016	AC - Mill and Overlay with Base Repairs	$51,898		
0000067360	2507823	CHERRY ST	PALM ST	STROELITZ ST	348	1	1,149	Flexible	Local	None	HOLLYGROVE	1,000	18	Weak	7.2	0.0	3.6	01/09/2015	5.6	0.0	2.8	Failure		2016	AC - Reconstruction (Minor Collector/Local)	$328,649		
0000067370	2507829	CHERRY ST	STROELITZ ST	PALMETTO ST	246	1	755	Flexible	Local	None	HOLLYGROVE	1,000	18	Weak	15.4	6.1	10.8	01/09/2015	12.1	4.7	8.4	Failure		2016	AC - Reconstruction (Minor Collector/Local)	$215,911		
0000067380	2507827	CHERRY ST	PALMETTO ST	PALMETTO ST	111	2	350	Rigid	Local	None	LAKEWOOD	1,000	22	Weak	14.0	90.4	52.2	01/09/2015	12.6	89.1	50.9	Poor		2016	PCC - Crack/Joint Sealing	$5,390		
0000067390	2507819	CHERRY ST	PALMETTO ST	DIXON ST	336	2	885	Flexible	Local	None	LAKEWOOD	1,000	18	Weak	1.5	6.7	4.1	01/09/2015	1.0	5.2	3.1	Failure		2016	AC - Reconstruction (Minor Collector/Local)	$253,151		
0000067400	2507721	MISTLETOE ST	PALM ST	STROELITZ ST	349	1	1,006	Flexible	Local	None	HOLLYGROVE	1,000	18	Weak	11.3	48.7	30.0	01/09/2015	8.8	44.2	26.5	Very Poor		2016	AC - Mill and Overlay with Base Repairs	$61,920		
0000067410	2507831	MISTLETOE ST	STROELITZ ST	PALMETTO ST	242	1	751	Flexible	Local	None	HOLLYGROVE	1,000	18	Weak	14.4	41.4	27.9	01/09/2015	11.2	35.6	23.4	Very Poor		2016	AC - Reconstruction (Minor Collector/Local)	$214,767		
0000067420	2507893	HAMILTON ST	PALMETTO ST	PAVE CHANGE	187	1	548	Rigid	Local	None	HOLLYGROVE	1,000	22	Weak	35.4	45.0	40.2	01/09/2015	32.9	42.2	37.6	Very Poor		2016	PCC - Full Depth Slab Repair	$42,102		
0000067425	12507893	HAMILTON ST	PAVE CHANGE	STROELITZ ST	149	1	437	Composite	Local	None	HOLLYGROVE	1,000	22	Weak	0.0	40.4	20.2	01/09/2015	0.0	38.0	19.0	Very Poor		2016	PCC - Reconstruction (Minor Collector/Local)	$210,423		
0000067430	2507723	HAMILTON ST	AIRLINE HWY	STROELITZ ST	77	2	233	Rigid	Local	None	HOLLYGROVE	1,000	22	Weak	19.4	41.7	30.6	01/09/2015	17.6	39.3	28.5	Very Poor		2016	PCC - Full Depth Slab Repair	$17,879		
0000067440	2507722	STROELITZ ST	HAMILTON ST	MISTLETOE ST	349	2	1,078	Flexible	Local	None	HOLLYGROVE	1,000	18	Weak	47.5	73.0	60.3	01/09/2015	42.9	70.4	56.7	Fair		2017	AC - Mill and Overlay	$45,258		
0000067450	2507824	STROELITZ ST	MISTLETOE ST	CHERRY ST	350	2	1,020	Flexible	Local	None	HOLLYGROVE	1,000	18	Weak	34.1	53.5	43.8	01/09/2015	27.3	49.6	38.5	Very Poor		2016	AC - Mill and Overlay with Base Repairs	$62,741		
0000067460	2507822	STROELITZ ST	CHERRY ST	LIVE OAK ST	352	2	1,109	Flexible	Local	None	HOLLYGROVE	1,000	18	Weak	38.9	58.0	48.5	01/09/2015	32.7	54.4	43.6	Poor		2016	AC - Mill and Overlay	$45,414		
0000067470	2507805	STROELITZ ST	LIVE OAK ST	LIVINGSTON ST	348	2	1,059	Flexible	Local	None	HOLLYGROVE	1,000	18	Weak	45.3	62.4	53.9	01/09/2015	40.7	59.2	50.0	Poor		2016	AC - Mill and Overlay	$43,362		
0000067480	2507802	STROELITZ ST	LIVINGSTON ST	PALMETTO ST	634	2	1,906	Flexible	Local	None	HOLLYGROVE	1,000	18	Weak	44.2	54.4	49.3	01/09/2015	39.3	50.6	45.0	Poor		2016	AC - Mill and Overlay	$78,050		
0000067490	2562286	MISTLETOE ST	AIRLINE HWY	PALM ST	27	2	159	Flexible	Local	None	HOLLYGROVE	1,000	18	Weak	22.6	56.1	39.4	01/09/2015	17.4	52.4	34.9	Very Poor		2016	AC - Mill and Overlay with Base Repairs	$9,783		
0000067500	2559310	PALM ST	MISTLETOE ST	CHERRY ST	347	2	969	Flexible	Local	None	HOLLYGROVE	1,000	18	Weak	9.4	3.4	6.4	01/09/2015	7.4	2.5	5.0	Failure		2016	AC - Reconstruction (Minor Collector/Local)	$277,205		
0000067510	2507684	PALM ST	CHERRY ST	LIVE OAK ST	351	2	1,043	Composite	Local	None	HOLLYGROVE	1,000	26	Weak	15.1	9.4	12.3	01/09/2015	13.6	7.9	10.8	Very Poor		2016	PCC - Reconstruction (Minor Collector/Local)	$502,679		
0000067520	2507682	PALM ST	LIVE OAK ST	LIVINGSTON ST	350	2	979	Composite	Local	None	HOLLYGROVE	1,000	26	Weak	18.2	0.0	9.1	01/09/2015	16.6	0.0	8.3	Failure		2016	PCC - Reconstruction (Minor Collector/Local)	$471,991		
0000067530	2507807	PALM ST	LIVINGSTON ST	CAMPHOR ST	229	2	667	Composite	Local	None	HOLLYGROVE	1,000	26	Weak	15.4	5.7	10.6	01/09/2015	13.9	4.2	9.1	Failure		2016	PCC - Reconstruction (Minor Collector/Local)	$321,338		
0000067540	2507798	PALM ST	CAMPHOR ST	CECIL ST	401	2	1,114	Composite	Local	None	HOLLYGROVE	1,000	26	Weak	19.1	7.4	13.3	01/09/2015	17.5	5.9	11.7	Very Poor		2016	PCC - Reconstruction (Minor Collector/Local)	$537,116		
0000067550	2507615	PALM ST	CECIL ST	MONTICELLO AVE	238	2	609	Composite	Local	None	HOLLYGROVE	1,000	26	Weak	5.9	10.8	8.4	01/09/2015	4.4	9.3	6.9	Failure		2016	PCC - Reconstruction (Minor Collector/Local)	$293,702		
0000067560	2507689	EDINBURGH ST	AIRLINE HWY	LIVE OAK ST	282	2	866	Flexible	Local	None	HOLLYGROVE	1,000	18	Weak	33.1	31.6	32.4	01/09/2015	26.4	25.2	25.8	Very Poor		2016	AC - Mill and Overlay with Base Repairs	$53,286		
0000067570	2507672	EDINBURGH ST	LIVE OAK ST	LIVINGSTON ST	349	2	1,128	Flexible	Local	None	HOLLYGROVE	1,000	18	Weak	23.5	33.9	28.7	01/09/2015	18.2	27.1	22.7	Very Poor		2016	AC - Reconstruction (Minor Collector/Local)	$322,484		
0000067580	2507565	OLIVE ST	LIVINGSTON ST	CAMPHOR ST	230	2	684	Flexible	Local	None	HOLLYGROVE	1,000	18	Weak	14.7	24.3	19.5	01/09/2015	11.5	18.8	15.2	Very Poor		2016	AC - Reconstruction (Minor Collector/Local)	$195,512		
0000067590	2507563	OLIVE ST	CAMPHOR ST	CECIL ST	157	2	455	Flexible	Local	None	HOLLYGROVE	1,000	18	Weak	41.8	62.3	52.1	01/09/2015	36.2	59.1	47.7	Poor		2016	AC - Mill and Overlay	$18,627		
0000067600	2507889	MISTLETOE ST	PALMETTO ST	DIXON ST	365	1	1,123	Rigid	Local	None	DIXON	1,000	22	Weak	29.1	79.4	54.3	01/09/2015	26.9	76.6	51.8	Poor		2016	PCC - Crack/Joint Sealing	$17,301		
0000067610	2507885	MISTLETOE ST	DIXON ST	PEACH ST	345	2	994	Flexible	Local	None	DIXON	1,000	18	Weak	25.3	38.2	31.8	01/09/2015	19.7	31.8	25.8	Very Poor		2016	AC - Mill and Overlay with Base Repairs	$61,182		
0000067620	2507891	HAMILTON ST	PALMETTO ST	DIXON ST	330	1	892	Flexible	Local	None	DIXON	1,000	18	Weak	3.5	23.0	13.3	01/09/2015	2.6	17.7	10.2	Very Poor		2016	AC - Reconstruction (Minor Collector/Local)	$255,026		
0000067630	2507900	HAMILTON ST	DIXON ST	PEACH ST	351	1	1,035	Flexible	Local	None	DIXON	1,000	18	Weak	10.8	63.6	37.2	01/09/2015	8.4	60.6	34.5	Very Poor		2016	AC - Mill and Overlay with Base Repairs	$63,691		
0000067640	2507887	HAMILTON ST	PEACH ST	MARKS ST	350	1	986	Flexible	Local	None	DIXON	1,000	18	Weak	17.6	65.8	41.7	01/09/2015	13.8	62.9	38.4	Very Poor		2016	AC - Mill and Overlay with Base Repairs	$60,683		
0000067650	2507940	HAMILTON ST	MARKS ST	PEAR ST	351	1	995	Flexible	Local	None	LAKEWOOD	1,000	18	Weak	22.7	58.1	40.4	01/09/2015	17.5	54.5	36.0	Very Poor		2016	AC - Mill and Overlay with Base Repairs	$61,196		
0000067660	2507938	HAMILTON ST	PEAR ST	HEATON ST	351	1	1,002	Flexible	Local	None	DIXON	1,000	18	Weak	29.7	42.8	36.3	01/09/2015	23.5	37.5	30.5	Very Poor		2016	AC - Mill and Overlay with Base Repairs	$61,674		
0000067670	2507944	HAMILTON ST	HEATON ST	QUINCE ST	350	1	1,085	Flexible	Local	None	DIXON	1,000	18	Weak	25.8	30.1	28.0	01/09/2015	20.2	23.9	22.1	Very Poor		2016	AC - Reconstruction (Minor Collector/Local)	$310,410		
0000067680	2507947	HAMILTON ST	QUINCE ST	LAST ST	262	1	735	Flexible	Local	None	DIXON	1,000	18	Weak	15.2	44.0	29.6	01/09/2015	11.9	39.0	25.5	Very Poor		2016	AC - Mill and Overlay with Base Repairs	$45,211		
0000067690	2507952	HOLLYGROVE ST	PONTCHARTRAIN BLVD	QUINCE ST	213	1	579	Flexible	Minor Collector	None	DIXON	2,500	18	Weak	12.7	66.4	39.6	01/09/2015	9.8	63.5	36.7	Very Poor		2016	AC - Mill and Overlay with Base Repairs	$35,606		
0000067700	2507950	HOLLYGROVE ST	QUINCE ST	HEATON ST	352	1	1,013	Flexible	Local	None	DIXON	1,000	18	Weak	30.4	47.2	38.8	01/09/2015	24.1	42.6	33.4	Very Poor		2016	AC - Mill and Overlay with Base Repairs	$62,351		
0000067710	2507546	HOLLYGROVE ST	HEATON ST	PEAR ST	349	1	997	Flexible	Local	None	DIXON	1,000	18	Weak	28.6	55.9	42.3	01/09/2015	22.6	52.1	37.4	Very Poor		2016	AC - Mill and Overlay with Base Repairs	$61,319		
0000067720	2507942	HOLLYGROVE ST	PEAR ST	MARKS ST	350	1	951	Flexible	Local	None	DIXON	1,000	18	Weak	21.9	60.2	41.1	01/09/2015	16.8	56.7	36.8	Very Poor		2016	AC - Mill and Overlay with Base Repairs	$58,509		
0000067730	2507511	HOLLYGROVE ST	MARKS ST	PEACH ST	351	1	992	Flexible	Local	None	DIXON	1,000	18	Weak	16.3	57.1	36.7	01/09/2015	12.9	53.4	33.2	Very Poor		2016	AC - Mill and Overlay with Base Repairs	$61,045		
0000067740	2507902	HOLLYGROVE ST	PEACH ST	DIXON ST	349	1	999	Flexible	Minor Collector	None	DIXON	2,500	18	Weak	10.4	56.5	33.5	01/09/2015	8.2	52.7	30.5	Very Poor		2016	AC - Mill and Overlay with Base Repairs	$61,442		
0000067750	2507904	HOLLYGROVE ST	PALMETTO ST	DIXON ST	311	1	906	Flexible	Minor Collector	None	DIXON	2,500	18	Weak	5.1	5.5	5.3	01/09/2015	3.9	4.2	4.1	Failure		2016	AC - Reconstruction (Minor Collector/Local)	$258,998		
0000067760	2507515	GENERAL OGDEN ST	DIXON ST	PEACH ST	352	1	924	Flexible	Local	None	DIXON	1,000	18	Weak	30.9	3.9	17.4	01/09/2015	24.5	2.9	13.7	Very Poor		2016	AC - Reconstruction (Minor Collector/Local)	$264,177		
0000067770	2507513	GENERAL OGDEN ST	PEACH ST	MARKS ST	349	1	1,252	Flexible	Local	None	DIXON	1,000	18	Weak	14.7	27.0	20.9	01/09/2015	11.5	21.2	16.4	Very Poor		2016	AC - Reconstruction (Minor Collector/Local)	$357,977		
0000067780	2507522	GENERAL OGDEN ST	MARKS ST	PEAR ST	348	1	1,062	Flexible	Local	None	DIXON	1,000	18	Weak	17.0	37.8	27.4	01/09/2015	13.4	31.4	22.4	Very Poor		2016	AC - Reconstruction (Minor Collector/Local)	$303,769		
0000067790	2507509	GENERAL OGDEN ST	PEAR ST	HEATON ST	350	1	1,052	Flexible	Local	None	DIXON	1,000	18	Weak	25.8	51.1	38.5	01/09/2015	20.2	46.8	33.5	Very Poor		2016	AC - Mill and Overlay with Base Repairs	$64,730		
0000067800	2512488	GENERAL OGDEN ST	HEATON ST	PONTCHARTRAIN BLVD	353	1	868	Flexible	Local	None	DIXON	1,000	18	Weak	27.3	14.3	20.8	01/09/2015	21.4	11.1	16.3	Very Poor		2016	AC - Reconstruction (Minor Collector/Local)	$248,322		
0000067810	2507520	EAGLE ST	AIRLINE HWY	PEACH ST	320	2	1,119	Flexible	Local	None	DIXON	1,000	18	Weak	11.5	2.8	7.2	01/09/2015	8.9	2.1	5.5	Failure		2016	AC - Reconstruction (Minor Collector/Local)	$320,101		
0000067820	2507957	EAGLE ST	PEACH ST	MARKS ST	349	2	1,150	Flexible	Local	None	DIXON	1,000	18	Weak	10.0	39.8	24.9	01/09/2015	7.8	33.7	20.8	Very Poor		2016	AC - Reconstruction (Minor Collector/Local)	$328,808		
0000067830	2507955	EAGLE ST	MARKS ST	PEAR ST	347	2	868	Flexible	Local	None	DIXON	1,000	18	Weak	25.6	63.8	44.7	01/09/2015	20.0	60.8	40.4	Poor		2016	AC - Mill and Overlay	$35,562		
0000067840	2509772	EAGLE ST	PEAR ST	HEATON ST	353	2	831	Flexible	Local	None	DIXON	1,000	18	Weak	9.2	53.7	31.5	01/09/2015	7.2	49.8	28.5	Very Poor		2016	AC - Mill and Overlay with Base Repairs	$51,118		
0000067850	2512490	EAGLE ST	HEATON ST	PONTCHARTRAIN BLVD	166	2	348	Flexible	Local	None	DIXON	1,000	18	Weak	18.5	16.3	17.4	01/09/2015	14.4	12.9	13.7	Very Poor		2016	AC - Reconstruction (Minor Collector/Local)	$99,488		
0000067860	2507990	MONROE ST	PEACH ST	MARKS ST	351	2	1,267	Composite	Minor Collector	None	DIXON	2,500	26	Weak	31.0	68.1	49.6	01/09/2015	28.8	64.9	46.9	Poor		2016	AC - Mill and Overlay	$51,900		

DRAFT

Stantec

Appendix A RoadMatrix Section Attributes

															Field Measured Conditions				2016 Predicted Conditions									
SectionID	SEGMENTID	Street	From	To	Length (ft)	Lanes	Area (yd^2)	Pavement Type	Functional Class	FHWA Route	Neighborhood	AADT	EGT	Subgrade Strength	RCI	SDI	PCI	PCI Date	RCIYr1	SDIYr1	PCIYr1	PCI Class	Destroyed Road	Need Year (Adjusted)	Need Recommended Rehab (PCI Trigger)	Need Cost (PCI Trigger)	Last Rehab	Last Rehab Date
0000067870	2507988	MONROE ST	MARKS ST	FERN CT	174	2	604	Composite	Minor Collector	None	DIXON	2,500	26	Weak	35.0	77.2	56.1	01/09/2015	32.7	74.4	53.6	Poor		2016	AC - Mill and Overlay	$24,748		
0000067880	2509773	MONROE ST	FERN CT	PEAR ST	178	2	649	Composite	Minor Collector	None	DIXON	2,500	26	Weak	46.1	75.8	61.0	01/09/2015	43.4	72.8	58.1	Fair		2018	AC - Mill and Overlay	$27,942		
0000067890	2512493	MONROE ST	PEAR ST	PONTCHARTRAIN BLVD	310	2	1,106	Composite	Minor Collector	None	DIXON	2,500	26	Weak	37.0	69.9	53.5	01/09/2015	34.6	66.8	50.7	Poor		2016	AC - Mill and Overlay	$45,314		
0000067900	2512494	PONTCHARTRAIN BLVD	MONROE ST	HEATON ST	86	2	218	Flexible	Minor Collector	None	DIXON	2,500	18	Weak	53.4	58.4	55.9	01/09/2015	49.5	54.8	52.2	Poor		2016	AC - Mill and Overlay	$8,947		
0000067910	2512492	PONTCHARTRAIN BLVD	HEATON ST	EAGLE ST	312	2	912	Flexible	Minor Collector	None	DIXON	2,500	18	Weak	44.7	5.2	25.0	01/09/2015	39.9	3.9	21.9	Very Poor		2016	AC - Reconstruction (Minor Collector/Local)	$260,746		
0000067920	2512489	PONTCHARTRAIN BLVD	EAGLE ST	GENERAL OGDEN ST	392	2	1,135	Flexible	Minor Collector	None	DIXON	2,500	18	Weak	49.7	36.0	42.9	01/09/2015	45.2	29.3	37.3	Very Poor		2016	AC - Mill and Overlay with Base Repairs	$69,865		
0000067930	2512487	QUINCE ST	GENERAL OGDEN ST	HOLLYGROVE ST	352	2	1,043	Flexible	Minor Collector	None	DIXON	2,500	18	Weak	47.1	59.5	53.3	01/09/2015	42.5	56.0	49.3	Poor		2016	AC - Mill and Overlay	$42,725		
0000067940	2507945	QUINCE ST	HOLLYGROVE ST	HAMILTON ST	350	2	1,008	Flexible	Local	None	DIXON	1,000	18	Weak	22.7	56.8	39.8	01/09/2015	17.5	53.1	35.3	Very Poor		2016	AC - Mill and Overlay with Base Repairs	$62,023		
0000067950	2507908	QUINCE ST	HAMILTON ST	LAST ST	324	2	818	Flexible	Local	None	LAKEWOOD	1,000	18	Weak	23.4	30.5	27.0	01/09/2015	18.1	24.2	21.2	Very Poor		2016	AC - Reconstruction (Minor Collector/Local)	$233,896		
0000067960	2509777	LEONIDAS ST	MARKS ST	FERN CT	175	2	444	Flexible	Local	None	DIXON	1,000	18	Weak	3.7	9.4	6.6	01/09/2015	2.8	7.4	5.1	Failure		2016	AC - Reconstruction (Minor Collector/Local)	$127,068		
0000067970	2509778	LEONIDAS ST	FERN CT	PEAR ST	175	2	383	Flexible	Local	None	DIXON	1,000	18	Weak	17.1	11.6	14.4	01/09/2015	13.3	9.0	11.3	Very Poor		2016	AC - Reconstruction (Minor Collector/Local)	$109,433		
0000067980	2561348	LEONIDAS ST	PEAR ST	DEAD END	84	2	170	Flexible	Local	None	DIXON	1,000	18	Weak	1.0	36.2	18.6	01/09/2015	0.6	29.6	15.1	Very Poor		2016	AC - Reconstruction (Minor Collector/Local)	$48,616		
0000067990	2507897	PALMETTO ST	AIRLINE HWY	HOLLYGROVE ST	257	1	740	Rigid	Local	None	DIXON	1,000	22	Weak	27.7	70.4	49.2	01/09/2015	25.6	67.1	46.4	Poor		2016	PCC - Crack/Joint Sealing	$11,407		
0000068000	2507895	PALMETTO ST	HOLLYGROVE ST	HAMILTON ST	353	1	903	Rigid	Local	None	DIXON	1,000	22	Weak	31.2	76.4	53.8	01/09/2015	28.9	73.2	51.1	Poor		2016	PCC - Crack/Joint Sealing	$13,905		
0000068010	2507820	DIXON ST	MISTLETOE ST	CHERRY ST	337	2	784	Flexible	Local	None	DIXON	1,000	18	Weak	13.0	26.5	19.8	01/09/2015	10.0	20.8	15.4	Very Poor		2016	AC - Reconstruction (Minor Collector/Local)	$224,109		
0000068020	2507890	DIXON ST	MISTLETOE ST	HAMILTON ST	351	1	1,098	Rigid	Local	None	DIXON	1,000	22	Weak	26.4	73.5	50.0	01/09/2015	24.3	70.1	47.2	Poor		2016	PCC - Crack/Joint Sealing	$16,919		
0000068030	2507892	DIXON ST	HAMILTON ST	HOLLYGROVE ST	349	1	1,117	Rigid	Local	None	DIXON	1,000	22	Weak	21.4	48.7	35.1	01/09/2015	19.4	45.8	32.6	Very Poor		2016	PCC - Full Depth Slab Repair	$85,818		
0000068040	2507692	DIXON ST	HOLLYGROVE ST	GENERAL OGDEN ST	350	1	1,104	Rigid	Local	None	DIXON	1,000	22	Weak	22.6	66.6	44.6	01/09/2015	20.6	62.9	41.8	Poor		2016	PCC - Crack/Joint Sealing	$17,003		
0000068050	2561215	DIXON ST	GENERAL OGDEN ST	AIRLINE HWY	300	1	825	Rigid	Local	None	DIXON	1,000	22	Weak	29.4	53.8	41.6	01/09/2015	27.2	50.8	39.0	Very Poor		2016	PCC - Full Depth Slab Repair	$63,422		
0000068060	2507987	MONROE ST	AIRLINE HWY	PEACH ST	92	2	360	Composite	Minor Collector	None	DIXON	2,500	26	Weak	47.0	62.9	55.0	01/09/2015	44.3	59.7	52.0	Poor		2016	AC - Mill and Overlay	$14,741		
0000068070	2507521	PEACH ST	MONROE ST	EAGLE ST	350	2	1,008	Flexible	Minor Collector	None	DIXON	2,500	18	Weak	8.4	12.8	10.6	01/09/2015	6.5	9.9	8.2	Failure		2016	AC - Reconstruction (Minor Collector/Local)	$288,263		
0000068080	2507516	PEACH ST	EAGLE ST	GENERAL OGDEN ST	351	2	1,057	Flexible	Minor Collector	None	DIXON	2,500	18	Weak	20.5	20.4	20.5	01/09/2015	15.8	15.8	15.8	Very Poor		2016	AC - Reconstruction (Minor Collector/Local)	$302,244		
0000068090	2507903	PEACH ST	GENERAL OGDEN ST	HOLLYGROVE ST	350	2	1,070	Flexible	Minor Collector	None	DIXON	2,500	18	Weak	4.5	27.3	15.9	01/09/2015	3.4	21.4	12.4	Very Poor		2016	AC - Reconstruction (Minor Collector/Local)	$306,057		
0000068100	2507901	PEACH ST	HOLLYGROVE ST	HAMILTON ST	350	2	987	Flexible	Local	None	DIXON	1,000	18	Weak	4.9	28.6	16.8	01/09/2015	3.7	22.6	13.2	Very Poor		2016	AC - Reconstruction (Minor Collector/Local)	$282,257		
0000068110	2507886	PEACH ST	HAMILTON ST	MISTLETOE ST	341	2	876	Flexible	Local	None	DIXON	1,000	18	Weak	4.9	12.4	8.7	01/09/2015	3.7	9.6	6.7	Failure		2016	AC - Reconstruction (Minor Collector/Local)	$250,419		
0000068120	2561383	MARKS ST	DEAD END	LEONIDAS ST	73	2	209	Flexible	Local	None	DIXON	1,000	18	Weak	0.1	0.1	0.1	12/31/2015	0.1	0.1	0.1	Failure	1	2016	AC - Reconstruction (Minor Collector/Local)	$59,801		
0000068130	2507991	MARKS ST	LEONIDAS ST	MONROE ST	346	2	963	Flexible	Local	None	DIXON	1,000	18	Weak	30.0	44.2	37.1	01/09/2015	23.7	39.3	31.5	Very Poor		2016	AC - Mill and Overlay with Base Repairs	$59,254		
0000068140	2507986	MARKS ST	MONROE ST	EAGLE ST	352	2	1,008	Flexible	Local	None	DIXON	1,000	18	Weak	26.2	66.0	46.1	01/09/2015	20.5	63.1	41.8	Poor		2016	AC - Mill and Overlay	$41,300		
0000068150	2507514	MARKS ST	EAGLE ST	GENERAL OGDEN ST	352	2	1,098	Flexible	Local	None	DIXON	1,000	18	Weak	28.7	36.9	32.8	01/09/2015	22.6	30.3	26.5	Very Poor		2016	AC - Mill and Overlay with Base Repairs	$67,554		
0000068160	2507512	MARKS ST	GENERAL OGDEN ST	HOLLYGROVE ST	350	2	963	Flexible	Local	None	DIXON	1,000	18	Weak	32.4	45.5	39.0	01/09/2015	25.8	40.9	33.4	Very Poor		2016	AC - Mill and Overlay with Base Repairs	$59,227		
0000068170	2507888	MARKS ST	HOLLYGROVE ST	HAMILTON ST	349	2	1,023	Flexible	Local	None	DIXON	1,000	18	Weak	32.2	76.3	54.3	01/09/2015	25.6	74.0	49.8	Poor		2016	AC - Mill and Overlay	$41,883		
0000068180	2507989	FERN CT	LEONIDAS ST	MONROE ST	351	2	680	Flexible	Local	None	DIXON	1,000	18	Weak	0.1	0.1	0.1	12/31/2015	0.1	0.1	0.1	Failure	1	2016	AC - Reconstruction (Minor Collector/Local)	$194,495		
0000068190	2512507	PEAR ST	DEAD END	LEONIDAS ST	140	2	397	Flexible	Local	None	DIXON	1,000	18	Weak	21.3	42.5	31.9	01/09/2015	16.3	37.1	26.7	Very Poor		2016	AC - Mill and Overlay with Base Repairs	$24,400		
0000068200	2509774	PEAR ST	LEONIDAS ST	MONROE ST	351	2	1,076	Flexible	Local	None	DIXON	1,000	18	Weak	7.3	0.0	3.7	01/09/2015	5.7	0.0	2.9	Failure		2016	AC - Reconstruction (Minor Collector/Local)	$307,836		
0000068210	2509756	PEAR ST	MONROE ST	EAGLE ST	350	2	1,046	Flexible	Local	None	DIXON	1,000	18	Weak	38.1	40.1	39.1	01/09/2015	31.7	34.0	32.9	Very Poor		2016	AC - Mill and Overlay with Base Repairs	$64,368		
0000068220	2509754	PEAR ST	EAGLE ST	GENERAL OGDEN ST	349	2	1,153	Flexible	Local	None	DIXON	1,000	18	Weak	18.3	31.3	24.8	01/09/2015	14.3	24.9	19.6	Very Poor		2016	AC - Reconstruction (Minor Collector/Local)	$329,697		
0000068230	2509743	PEAR ST	GENERAL OGDEN ST	HOLLYGROVE ST	350	2	1,090	Flexible	Local	None	DIXON	1,000	18	Weak	11.8	0.0	5.9	01/09/2015	9.2	0.0	4.6	Failure		2016	AC - Reconstruction (Minor Collector/Local)	$311,745		
0000068240	2509741	PEAR ST	HOLLYGROVE ST	HAMILTON ST	350	2	1,059	Flexible	Local	None	DIXON	1,000	18	Weak	14.8	10.3	12.6	01/09/2015	11.6	8.1	9.9	Failure		2016	AC - Reconstruction (Minor Collector/Local)	$302,720		
0000068250	2512491	HEATON ST	PONTCHARTRAIN BLVD	EAGLE ST	266	1	566	Flexible	Local	None	DIXON	1,000	18	Weak	11.4	0.0	5.7	01/09/2015	8.9	0.0	4.5	Failure		2016	AC - Reconstruction (Minor Collector/Local)	$161,767		
0000068260	2507510	HEATON ST	EAGLE ST	GENERAL OGDEN ST	352	1	1,057	Flexible	Local	None	DIXON	1,000	18	Weak	12.5	0.0	6.3	01/09/2015	9.7	0.0	4.9	Failure		2016	AC - Reconstruction (Minor Collector/Local)	$302,212		
0000068270	2507508	HEATON ST	GENERAL OGDEN ST	HOLLYGROVE ST	353	1	959	Flexible	Local	None	DIXON	1,000	18	Weak	14.1	0.0	7.1	01/09/2015	11.0	0.0	5.5	Failure		2016	AC - Reconstruction (Minor Collector/Local)	$274,250		
0000068280	2507939	HEATON ST	HOLLYGROVE ST	HAMILTON ST	349	1	954	Flexible	Local	None	DIXON	1,000	18	Weak	17.1	0.0	8.6	01/09/2015	13.5	0.0	6.8	Failure		2016	AC - Reconstruction (Minor Collector/Local)	$272,915		
0000068290	2507907	HEATON ST	HAMILTON ST	DEAD END	186	1	459	Flexible	Local	None	LAKEWOOD	1,000	18	Weak	12.5	23.1	17.8	01/09/2015	9.7	17.8	13.8	Very Poor		2016	AC - Reconstruction (Minor Collector/Local)	$131,199		
0000068300	2527620	DUCKHOOK DR	DEAD END	PONTCHARTRAIN BLVD	186	2	453	Rigid	Local	None	DIXON	1,000	22	Weak	27.6	85.6	56.6	01/09/2015	25.5	83.8	54.7	Poor		2016	PCC - Crack/Joint Sealing	$6,986		
0000068310	2507948	LAST ST	PONTCHARTRAIN BLVD	HAMILTON ST	139	2	396	Composite	Local	None	LAKEWOOD	1,000	26	Weak	2.9	20.8	11.9	01/09/2015	1.4	19.0	10.2	Very Poor		2016	PCC - Reconstruction (Minor Collector/Local)	$191,035		
0000068320	2507937	LAST ST	HAMILTON ST	QUINCE ST	411	2	1,136	Composite	Local	None	DIXON	1,000	26	Weak	25.8	30.0	27.9	01/09/2015	23.8	28.0	25.9	Very Poor		2016	AC - Mill and Overlay with Base Repairs	$69,885		
0000068330	2527588	PONTCHARTRAIN BLVD	HOLLYGROVE ST	DUCKHOOK DR	168	2	529	Composite	Minor Collector	None	DIXON	2,500	26	Weak	69.8	82.2	76.0	01/09/2015	66.7	79.8	73.3	Good		2023	AC - Mill and Overlay	$25,756		
0000068340	2527589	PONTCHARTRAIN BLVD	DUCKHOOK DR	LAST ST	106	2	590	Composite	Minor Collector	None	DIXON	2,500	26	Weak	100.0	87.2	93.6	01/09/2015	99.4	85.8	92.6	Excellent		2038				
0000068350	2507613	PONTCHARTRAIN BLVD	LAST ST	OAKLAND DR	907	2	2,486	Composite	Minor Collector	None	LAKEWOOD	2,500	26	Weak	100.0	86.1	93.1	01/09/2015	99.4	84.6	92.0	Excellent		2038				
0000068360	2512409	PONTCHARTRAIN BLVD	OAKLAND DR	PAVE CHANGE	326	2	866	Composite	Minor Collector	None	LAKEWOOD	2,500	26	Weak	100.0	79.6	89.8	01/09/2015	99.4	77.1	88.3	Excellent		2036				
0000068365	12512409	PONTCHARTRAIN BLVD	PAVE CHANGE	METAIRIE RD	142	2	377	Rigid	Minor Collector	None	LAKEWOOD	2,500	18	Weak	35.1	96.9	66.0	01/09/2015	32.6	96.4	64.5	Fair		2023	PCC - Joint Repair	$23,012		
0000068370	2506903	PONTCHARTRAIN BLVD	METAIRIE RD	METAIRIE RD EXIT	427	2	3,289	Rigid	Minor Collector	None	LAKEWOOD	2,500	22	Weak	34.1	85.6	59.9	01/09/2015	31.7	83.8	57.8	Fair		2018	PCC - Joint Repair	$177,230		
0000068380	2507711	OAKLAND DR	PONTCHARTRAIN BLVD	DEAD END	656	2	1,555	Composite	Local	None	LAKEWOOD	1,000	26	Weak	27.7	75.1	51.4	01/09/2015	25.8	72.1	49.0	Poor		2016	AC - Mill and Overlay	$63,678		
0000068390	2509292	CITY PARK AVE	METAIRIE RD	PAVE CHANGE	318	3	1,056	Rigid	Minor Arterial	Local	MID-CITY	7,500	30	Weak	54.4	94.8	74.6	01/09/2015	51.3	94.0	72.7	Good		2026	PCC - Joint Repair	$69,319		
0000068395	12509292	CITY PARK AVE	PAVE CHANGE	CANAL ST	411	3	1,365	Composite	Minor Arterial	Local	MID-CITY	7,500	34	Weak	57.5	97.7	77.6	01/09/2015	54.1	97.1	75.6	Good		2029	AC - Mill and Overlay	$77,046		
0000068400	2509419	CITY PARK AVE	CANAL ST	CANAL BLVD	246	2	1,389	Composite	Principal Arterial	Local	MID-CITY	15,000	34	Weak	76.2	91.9	84.1	01/09/2015	73.0	91.1	82.1	Good		2027	AC - Mill and Overlay	$74,653		
0000068410	2506583	CITY PARK AVE	CANAL BLVD	CANAL BLVD	93	2	415	Composite	Principal Arterial	Local	MID-CITY	15,000	34	Weak	86.4	93.3	89.9	01/09/2015	84.8	92.6	88.7	Excellent		2030	AC - Mill and Overlay	$24,043		
0000068420	2509428	CITY PARK AVE	CANAL BLVD	BIENVILLE AVE	591	2	2,283	Composite	Minor Arterial	Local	MID-CITY	7,500	34	Weak	80.5	87.9	84.2	01/09/2015	77.7	86.4	82.1	Good		2025	AC - Mill and Overlay	$116,758		
0000068430	2561101	CITY PARK AVE	BIENVILLE AVE	CONTI ST	426	2	1,597	Composite	Minor Arterial	Local	MID-CITY	7,500	34	Weak	95.5	91.4	93.5	01/09/2015	94.7	90.5	92.6	Excellent		2033	AC - Mill and Overlay	$99,504		
0000068440	2509437	CITY PARK AVE	CONTI ST	N ANTHONY ST	553	2	1,714	Composite	Minor Arterial	Local	MID-CITY	7,500	34	Weak	36.1	86.6	61.4	01/09/2015	33.6	85.0	59.3	Fair		2018	AC - Mill and Overlay	$73,772		
0000068450	2559823	CITY PARK AVE	N ANTHONY ST	TOULOUSE ST	227	2	705	Composite	Minor Arterial	Local	MID-CITY	7,500	34	Weak	61.1	83.0	72.1	01/09/2015	57.6	80.5	69.1	Fair		2021	AC - Mill and Overlay	$32,671		
0000068460	2509473	CITY PARK AVE	TOULOUSE ST	ST PETER ST	428	2	1,279	Composite	Minor Arterial	Local	CITY PARK	7,500	34	Weak	76.0	95.8	85.9	01/09/2015	72.7	95.1	83.9	Good		2030	AC - Mill and Overlay	$74,034		
0000068470	2509472	CITY PARK AVE	ST PETER ST	ORLEANS AVE	302	2	983	Composite	Minor Arterial	Local	CITY PARK	7,500	34	Weak	78.5	96.0	87.3	01/09/2015	75.6	95.3	85.5	Excellent		2030	AC - Mill and Overlay	$56,864		
0000068480	2559046	CITY PARK AVE	ORLEANS AVE	ORLEANS AVE	178	2	755	Composite	Minor Arterial	Local	CITY PARK	7,500	34	Weak	66.9	89.3	78.1	01/09/2015	63.3	87.8	75.6	Good		2024	AC - Mill and Overlay	$37,672		
0000068490	2559819	CITY PARK AVE	ORLEANS AVE	ORLEANS AVE	129	2	394	Composite	Minor Arterial	Local	CITY PARK	7,500	34	Weak	42.4	54.0	48.2	01/09/2015	39.9	50.9	45.4	Poor		2016	AC - Mill and Overlay	$16,120		
0000068500	2509518	CITY PARK AVE	ORLEANS AVE	ST ANN ST	277	2	802	Composite	Minor Arterial	Local	CITY PARK	7,500	34	Weak	61.4	82.3	71.9	01/09/2015	57.9	79.7	68.8	Fair		2021	AC - Mill and Overlay	$37,181		
0000068510	2509165	CITY PARK AVE	ST ANN ST	N MURAT ST	428	2	1,366	Composite	Minor Arterial	Local	CITY PARK	7,500	34	Weak	65.5	53.8	59.7	01/09/2015	61.8	50.8	56.3	Fair		2017	AC - Mill and Overlay	$57,339		
0000068520	2509614	CITY PARK AVE	N MURAT ST	DUMAINE ST	287	2	863	Composite	Minor Arterial	Local	CITY PARK	7,500	34	Weak	64.3	72.1	68.2	01/09/2015	60.7	68.7	64.7	Fair		2019	AC - Mill and Overlay	$38,046		
0000068530	2509618	CITY PARK AVE	DUMAINE ST	N ALEXANDER ST	106	2	332	Composite	Minor Arterial	Local	CITY PARK	7,500	34	Weak	56.0	67.4	61.7	01/09/2015	52.8	63.8	58.3	Fair		2018	AC - Mill and Overlay	$14,287		
0000068540	2509632	CITY PARK AVE	N ALEXANDER ST	SOLOMON PL	736	2	2,366	Composite	Minor Arterial	Local	CITY PARK	7,500	34	Weak	52.5	57.4	55.0	01/09/2015	49.6	54.0	51.8	Poor		2016	AC - Mill and Overlay	$96,900		
0000068550	2509412	CITY PARK AVE	SOLOMON PL	ALLARD BLVD	381	2	1,173	Composite	Minor Arterial	Local	CITY PARK	7,500	34	Weak	74.1	55.5	64.8	01/09/2015	70.8	52.3	61.6	Fair		2019	AC - Mill and Overlay	$51,724		
0000068560	2509414	CITY PARK AVE	ALLARD BLVD	SHERWOOD FOREST DR	313	2	929	Composite	Minor Arterial	Local	CITY PARK	7,500	34	Weak	62.7	60.0	61.4	01/09/2015	59.1	56.5	57.8	Fair		2017	AC - Mill and Overlay	$38,998		
0000068570	2509449	CITY PARK AVE	SHERWOOD FOREST DR	N CARROLLTON AVE	672	2	1,953	Composite	Minor Arterial	Local	CITY PARK	7,500	34	Weak	65.0	74.7	69.9	01/09/2015	61.3	71.4	66.4	Fair		2020	AC - Mill and Overlay	$88,312		
0000068580	2560267	CITY PARK AVE	N CARROLLTON AVE	SHERWOOD FOREST DR	693	2	2,274	Composite	Minor Arterial	Local	CITY PARK	7,500	34	Weak	63.6	67.2	65.4	01/09/2015	60.0	63.6	61.8	Fair		2018	AC - Mill and Overlay	$97,846		
0000068590	2506829	CITY PARK AVE	SHERWOOD FOREST DR	ALLARD BLVD	313	2	1,009	Composite	Minor Arterial	Local	CITY PARK	7,500	34	Weak	67.8	64.6	66.2	01/09/2015	64.2	61.0	62.6	Fair		2019	AC - Mill and Overlay	$44,515		
0000068600	2506824	CITY PARK AVE	ALLARD BLVD	SOLOMON PL	382	2	1,153	Composite	Minor Arterial	Local	CITY PARK	7,500	34	Weak	73.3	76.4	74.9	01/09/2015	69.9	73.2	71.6	Good		2021	AC - Mill and Overlay	$53,442		
0000068610	2506823	CITY PARK AVE	SOLOMON PL	N HENNESSEY ST	275	2	853	Composite	Minor Arterial	Local	CITY PARK	7,500	34	Weak	70.0	68.6	69.3	01/09/2015	66.5	65.1	65.8	Fair		2020	AC - Mill and Overlay	$38,545		
0000068620	2506822	CITY PARK AVE	N HENNESSEY ST	ANSEMAN AVE	461	2	1,476	Composite	Minor Arterial	Local	CITY PARK	7,500	34	Weak	71.4	79.1	75.3	01/09/2015	68.0	76.3	72.2	Good		2022	AC - Mill and Overlay	$70,094		
0000068630	2506821	CITY PARK AVE	ANSEMAN AVE	N MURAT ST	393	2	1,248	Composite	Minor Arterial	Local	CITY PARK	7,500	34	Weak	72.3	81.3	76.8	01/09/2015	68.9	78.6	73.8	Good		2022	AC - Mill and Overlay	$59,301		

DRAFT

CITY OF NEW ORLEANS 2014 PAVEMENT MANAGEMENT ANALYSIS DRAFT REPORT

Appendix A RoadMatrix Section Attributes

															Field Measured Conditions				2016 Predicted Conditions										
SectionID	SEGMENTID	Street	From	To	Length (ft)	Lanes	Area (yd^2)	Pavement Type	Functional Class	FHWA Route	Neighborhood	AADT	EGT	Subgrade Strength	RCI	SDI	PCI	PCI Date	RCIYr1	SDIYr1	PCIYr1	PCI Class	Destroyed Road	Need Year (Adjusted)	Need Recommended Rehab (PCI Trigger)	Need Cost (PCI Trigger)	Last Rehab	Last Rehab Date
0000068640	2506820	CITY PARK AVE	N MURAT ST	ST ANN ST	428	2	1,218	Composite	Minor Arterial	Local	CITY PARK	7,500	34	Weak	80.7	53.1	66.9	01/09/2015	78.0	50.1	64.1	Fair		2019	AC - Mill and Overlay	$53,719		
0000068650	2506817	CITY PARK AVE	ST ANN ST	MARCONI DR	407	2	1,244	Composite	Minor Arterial	Local	CITY PARK	7,500	34	Weak	59.8	60.8	60.3	01/09/2015	56.3	57.3	56.8	Fair		2017	AC - Mill and Overlay	$52,231		
0000068660	2506816	CITY PARK AVE	MARCONI DR	ORLEANS AVE	175	2	475	Composite	Minor Arterial	Local	CITY PARK	7,500	34	Weak	53.3	92.9	73.1	01/09/2015	50.3	92.2	71.3	Good		2024	AC - Mill and Overlay	$23,699		
0000068670	2506815	CITY PARK AVE	ORLEANS AVE	ST PETER ST	311	2	987	Composite	Minor Arterial	Local	NAVARRE	7,500	34	Weak	73.7	91.6	82.7	01/09/2015	70.3	90.8	80.6	Good		2026	AC - Mill and Overlay	$51,761		
0000068680	2506794	CITY PARK AVE	ST PETER ST	TOULOUSE ST	432	2	1,396	Composite	Minor Arterial	Local	CITY PARK	7,500	34	Weak	92.0	93.0	92.5	01/09/2015	91.2	92.3	91.8	Excellent		2032	AC - Mill and Overlay	$84,875		
0000068690	2506793	CITY PARK AVE	TOULOUSE ST	N ANTHONY ST	226	2	743	Composite	Minor Arterial	Local	MID-CITY	7,500	34	Weak	97.9	89.3	93.6	01/09/2015	97.3	87.8	92.6	Excellent		2035	AC - Mill and Overlay	$48,622		
0000068700	2561107	CITY PARK AVE	N ANOTHONY ST	CONTI ST	580	2	1,656	Composite	Minor Arterial	Local	MID-CITY	7,500	34	Weak	53.9	80.5	67.2	01/09/2015	50.9	77.7	64.3	Fair		2020	AC - Mill and Overlay	$74,880		
0000068710	2506791	CITY PARK AVE	CONTI ST	VIRGINIA ST	440	2	948	Composite	Minor Arterial	Local	MID-CITY	7,500	34	Weak	83.7	92.6	88.2	01/09/2015	81.3	91.9	86.6	Excellent		2028	AC - Mill and Overlay	$52,221		
0000068720	2560578	CITY PARK AVE	VIRGINIA ST	CANAL BLVD	541	2	1,649	Composite	Minor Arterial	Local	MID-CITY	7,500	34	Weak	73.9	94.3	84.1	01/09/2015	70.5	93.6	82.1	Good		2028	AC - Mill and Overlay	$90,860		
0000068730	2506789	CITY PARK AVE	CANAL BLVD	CANAL BLVD	127	2	339	Composite	Principal Arterial	Local	NAVARRE	15,000	34	Weak	41.4	94.6	68.0	01/09/2015	39.0	93.8	66.4	Fair		2024	AC - Mill and Overlay	$16,929		
0000068740	2506788	CITY PARK AVE	CANAL BLVD	CANAL ST	169	2	668	Composite	Principal Arterial	Local	MID-CITY	15,000	34	Weak	60.9	90.4	75.7	01/09/2015	57.4	89.1	73.3	Good		2024	AC - Mill and Overlay	$33,325		
0000068750	2506784	CITY PARK AVE	CANAL ST	CANAL ST	134	2	310	Composite	Principal Arterial	Local	MID-CITY	15,000	34	Weak	77.7	90.1	83.9	01/09/2015	74.7	88.6	81.7	Good		2026	AC - Mill and Overlay	$16,230		
0000068760	2525595	CITY PARK AVE	CANAL ST	PAVE CHANGE	332	3	941	Composite	Minor Arterial	Local	MID-CITY	7,500	34	Weak	84.0	86.7	85.4	01/09/2015	81.7	85.1	83.4	Good		2025	AC - Mill and Overlay	$48,157		
0000068765	12525595	CITY PARK AVE	PAVE CHANGE	METAIRIE RD	316	3	896	Rigid	Minor Arterial	Local	MID-CITY	7,500	34	Weak	50.0	95.0	72.5	01/09/2015	47.1	94.2	70.7	Good		2026	PCC - Joint Repair	$58,829		
0000068770	2509432	HELENA ST	IBERVILLE ST	BIENVILLE AVE	334	2	836	Flexible	Local	None	MID-CITY	1,000	18	Weak	26.4	37.9	32.2	01/10/2015	20.7	31.5	26.1	Very Poor		2016	AC - Mill and Overlay with Base Repairs	$51,447		
0000068780	2509010	BOTTINELLI PL	DEAD END	CANAL ST	302	2	1,277	Cobblestone/Brick	Local	None	MID-CITY	1,000	13	Weak	18.4	85.3	51.9	01/10/2015	16.5	83.3	49.9	Poor		2030	AC - Pothole Filling	$36,965		
0000068790	2509435	N ANTHONY ST	CANAL ST	IBERVILLE ST	387	2	1,269	Flexible	Local	None	MID-CITY	1,000	18	Weak	29.6	33.7	31.7	01/10/2015	23.5	26.9	25.2	Very Poor		2016	AC - Mill and Overlay with Base Repairs	$78,076		
0000068800	2509004	N ANTHONY ST	IBERVILLE ST	BIENVILLE AVE	337	2	897	Flexible	Local	None	MID-CITY	1,000	18	Weak	33.1	59.4	46.3	01/10/2015	26.4	55.9	41.2	Poor		2016	AC - Mill and Overlay	$36,731		
0000068810	2509439	N ANTHONY ST	BIENVILLE AVE	CONTI ST	365	2	1,099	Flexible	Local	None	MID-CITY	1,000	18	Weak	33.8	52.3	43.1	01/10/2015	27.0	48.2	37.6	Very Poor		2016	AC - Mill and Overlay with Base Repairs	$67,602		
0000068820	2509003	N ANTHONY ST	CONTI ST	ST LOUIS ST	328	2	956	Flexible	Local	None	MID-CITY	1,000	18	Weak	38.7	62.8	56.8	01/10/2015	24.3	57.7	42.0	Poor		2016	AC - Mill and Overlay	$39,152		
0000068830	2509490	N ANTHONY ST	ST LOUIS ST	CITY PARK AVE	127	2	443	Flexible	Local	None	MID-CITY	1,000	18	Weak	22.8	87.9	55.4	01/10/2015	17.6	86.2	51.9	Poor		2016	AC - Mill and Overlay	$18,158		
0000068840	2509758	S BERNADOTTE ST	BANKS ST	BAUDIN ST	378	2	1,276	Flexible	Local	None	MID-CITY	1,000	18	Weak	32.5	49.7	41.1	01/10/2015	26.0	45.2	35.6	Very Poor		2016	AC - Mill and Overlay with Base Repairs	$78,513		
0000068850	2509762	S BERNADOTTE ST	BANKS ST	PALMYRA ST	393	1	997	Flexible	Major Collector	Local	MID-CITY	5,000	30	Weak	17.0	0.0	8.5	01/10/2015	13.4	0.0	6.7	Failure		2016	AC - Reconstruction (Arterial/Major Collector)	$285,085		
0000068860	2509017	S BERNADOTTE ST	PALMYRA ST	CLEVELAND AVE	375	1	1,031	Flexible	Major Collector	Local	MID-CITY	5,000	30	Weak	7.4	0.0	3.7	01/10/2015	5.7	0.0	2.9	Failure		2016	AC - Reconstruction (Arterial/Major Collector)	$294,808		
0000068870	2509012	S BERNADOTTE ST	CLEVELAND AVE	CANAL ST	392	1	1,248	Flexible	Major Collector	Local	MID-CITY	5,000	30	Weak	3.9	2.6	3.3	01/10/2015	2.9	1.9	2.4	Failure		2016	AC - Reconstruction (Arterial/Major Collector)	$356,865		
0000068880	2509020	N BERNADOTTE ST	CANAL ST	IBERVILLE ST	386	2	1,061	Flexible	Local	None	MID-CITY	1,000	18	Weak	2.4	4.4	3.4	01/10/2015	1.7	3.3	2.5	Failure		2016	AC - Reconstruction (Minor Collector/Local)	$303,451		
0000068890	2509006	N BERNADOTTE ST	IBERVILLE ST	BIENVILLE AVE	335	2	998	Flexible	Local	None	MID-CITY	1,000	18	Weak	10.2	0.0	5.1	01/10/2015	8.0	0.0	4.0	Failure		2016	AC - Reconstruction (Minor Collector/Local)	$285,498		
0000068900	2509498	N BERNADOTTE ST	BIENVILLE AVE	CONTI ST	366	2	807	Flexible	Local	None	MID-CITY	1,000	18	Weak	14.0	0.0	7.0	01/10/2015	10.9	0.0	5.5	Failure		2016	AC - Reconstruction (Minor Collector/Local)	$230,718		
0000068910	2509495	N BERNADOTTE ST	CONTI ST	ST LOUIS ST	330	2	879	Flexible	Local	None	MID-CITY	1,000	18	Weak	14.7	6.5	10.6	01/10/2015	11.5	5.0	8.3	Failure		2016	AC - Reconstruction (Minor Collector/Local)	$251,340		
0000068920	2509496	N BERNADOTTE ST	ST LOUIS ST	TOULOUSE ST	281	2	859	Flexible	Local	None	MID-CITY	1,000	18	Weak	12.7	0.0	6.4	01/10/2015	9.8	0.0	4.9	Failure		2016	AC - Reconstruction (Minor Collector/Local)	$245,716		
0000068930	2509395	N BERNADOTTE ST	TOULOUSE ST	CITY PARK AVE	359	2	1,002	Flexible	Local	None	CITY PARK	1,000	18	Weak	12.4	0.0	6.2	01/10/2015	9.6	0.0	4.8	Failure		2016	AC - Reconstruction (Minor Collector/Local)	$286,420		
0000068940	2509022	N ST PATRICK ST	CANAL ST	IBERVILLE ST	385	2	1,398	Flexible	Local	None	MID-CITY	1,000	18	Weak	28.7	14.2	21.5	01/10/2015	22.6	11.1	16.9	Very Poor		2016	AC - Reconstruction (Minor Collector/Local)	$399,793		
0000068950	2509530	N ST PATRICK ST	IBERVILLE ST	BIENVILLE AVE	337	2	1,182	Flexible	Local	None	MID-CITY	1,000	18	Weak	22.2	32.8	27.5	01/10/2015	17.1	26.2	21.7	Very Poor		2016	AC - Reconstruction (Minor Collector/Local)	$338,150		
0000068960	2509501	N ST PATRICK ST	BIENVILLE AVE	CONTI ST	367	2	1,191	Flexible	Local	None	MID-CITY	1,000	18	Weak	23.9	19.7	21.8	01/10/2015	18.5	15.3	16.9	Very Poor		2016	AC - Reconstruction (Minor Collector/Local)	$340,628		
0000068970	2509527	N ST PATRICK ST	CONTI ST	ST LOUIS ST	316	2	1,082	Flexible	Local	None	MID-CITY	1,000	18	Weak	25.7	19.1	22.4	01/10/2015	20.1	14.8	17.5	Very Poor		2016	AC - Reconstruction (Minor Collector/Local)	$309,361		
0000068980	2509397	N ST PATRICK ST	ST LOUIS ST	TOULOUSE ST	297	2	1,053	Flexible	Local	None	MID-CITY	1,000	18	Weak	9.1	54.1	31.6	01/10/2015	7.1	50.2	28.7	Very Poor		2016	AC - Mill and Overlay with Base Repairs	$64,812		
0000068990	2509399	N ST PATRICK ST	TOULOUSE ST	ST PETER ST	358	2	1,143	Flexible	Local	None	CITY PARK	1,000	18	Weak	23.4	53.3	38.4	01/10/2015	18.1	49.3	33.7	Very Poor		2016	AC - Mill and Overlay with Base Repairs	$70,316		
0000069000	2509516	N ST PATRICK ST	ST PETER ST	ORLEANS AVE	179	2	624	Flexible	Local	None	CITY PARK	1,000	18	Weak	29.1	56.4	42.9	01/10/2015	23.0	52.9	38.0	Very Poor		2016	AC - Mill and Overlay with Base Repairs	$38,416		
0000069010	2508903	S ST PATRICK ST	CANAL ST	CLEVELAND AVE	392	1	1,556	Flexible	Local	None	MID-CITY	1,000	18	Weak	14.7	5.9	10.0	01/10/2015	11.5	4.0	7.8	Failure		2016	AC - Reconstruction (Minor Collector/Local)	$444,914		
0000069020	2509018	S ST PATRICK ST	CLEVELAND AVE	PALMYRA ST	375	1	1,285	Flexible	Local	None	MID-CITY	1,000	18	Weak	13.4	23.3	18.4	01/10/2015	10.4	18.0	14.2	Very Poor		2016	AC - Reconstruction (Minor Collector/Local)	$367,351		
0000069030	2509788	S ST PATRICK ST	PALMYRA ST	BANKS ST	391	1	1,464	Flexible	Local	None	MID-CITY	1,000	18	Weak	6.4	0.0	3.2	01/10/2015	5.0	0.0	2.5	Failure		2016	AC - Reconstruction (Minor Collector/Local)	$418,699		
0000069040	2509764	S ST PATRICK ST	BANKS ST	BAUDIN ST	380	2	1,312	Flexible	Local	None	MID-CITY	1,000	18	Weak	12.5	1.9	7.2	01/10/2015	9.7	1.3	5.5	Failure		2016	AC - Reconstruction (Minor Collector/Local)	$375,167		
0000069050	2509769	S ST PATRICK ST	BAUDIN ST	D HEMECOURT ST	363	2	1,265	Flexible	Local	None	MID-CITY	1,000	18	Weak	14.5	0.0	7.3	01/10/2015	11.3	0.0	5.7	Failure		2016	AC - Reconstruction (Minor Collector/Local)	$361,727		
0000069060	2509792	S OLYMPIA ST	BANKS ST	BAUDIN ST	381	2	1,025	Flexible	Local	None	MID-CITY	1,000	18	Weak	31.4	29.2	30.3	01/10/2015	25.0	23.1	24.1	Very Poor		2016	AC - Reconstruction (Minor Collector/Local)	$293,093		
0000069070	2509781	S OLYMPIA ST	D HEMECOURT ST	DEAD END	224	2	1,062	Flexible	Local	None	MID-CITY	1,000	18	Weak	0.1	0.1	0.1	12/31/2015	0.1	0.1	0.1	Failure	1	2016	AC - Reconstruction (Minor Collector/Local)	$303,769		
0000069072	2509770	S OLYMPIA ST	BAUDIN ST	D HEMECOURT ST	372	2	1,116	Flexible	Local	None	MID-CITY	1,000	18	Weak	35.3	27.2	31.3	01/10/2015	28.5	21.4	25.0	Very Poor		2016	AC - Mill and Overlay with Base Repairs	$68,696		
0000069080	2509790	S OLYMPIA ST	BANKS ST	PALMYRA ST	392	1	1,194	Flexible	Local	None	MID-CITY	1,000	18	Weak	19.3	57.7	38.5	01/10/2015	15.0	54.0	34.5	Very Poor		2016	AC - Mill and Overlay with Base Repairs	$73,461		
0000069090	2509800	S OLYMPIA ST	PALMYRA ST	CLEVELAND AVE	376	1	1,239	Flexible	Local	None	MID-CITY	1,000	18	Weak	3.8	49.1	26.5	01/10/2015	2.9	44.6	23.8	Very Poor		2016	AC - Reconstruction (Minor Collector/Local)	$354,228		
0000069100	2509442	S OLYMPIA ST	CLEVELAND AVE	CANAL ST	391	1	1,200	Flexible	Local	None	MID-CITY	1,000	18	Weak	36.0	72.2	54.1	01/10/2015	29.3	69.5	49.4	Poor		2016	AC - Mill and Overlay	$49,133		
0000069110	2509534	N OLYMPIA ST	CANAL ST	IBERVILLE ST	386	2	1,084	Flexible	Local	None	MID-CITY	1,000	18	Weak	11.2	40.1	25.7	01/10/2015	8.7	34.0	21.4	Very Poor		2016	AC - Reconstruction (Minor Collector/Local)	$309,933		
0000069120	2509532	N OLYMPIA ST	IBERVILLE ST	BIENVILLE AVE	336	2	1,030	Flexible	Local	None	MID-CITY	1,000	18	Weak	0.0	47.1	23.6	01/10/2015	0.0	42.5	21.3	Very Poor		2016	AC - Reconstruction (Minor Collector/Local)	$294,554		
0000069130	2509538	N OLYMPIA ST	BIENVILLE AVE	CONTI ST	394	2	1,280	Flexible	Local	None	MID-CITY	1,000	18	Weak	10.9	20.7	15.8	01/10/2015	8.5	15.9	12.2	Very Poor		2016	AC - Reconstruction (Minor Collector/Local)	$365,953		
0000069140	2509528	N OLYMPIA ST	ST LOUIS ST	TOULOUSE ST	299	2	1,021	Flexible	Local	None	MID-CITY	1,000	18	Weak	42.2	90.2	66.2	01/10/2015	36.7	88.6	62.7	Fair		2018	AC - Mill and Overlay	$43,946		
0000069150	2509519	N OLYMPIA ST	TOULOUSE ST	ST PETER ST	359	2	1,095	Flexible	Local	None	CITY PARK	1,000	18	Weak	66.3	100.0	83.2	01/10/2015	63.4	98.5	81.0	Good		2025	AC - Mill and Overlay	$55,989		
0000069160	2509521	N OLYMPIA ST	ST PETER ST	ORLEANS AVE	171	2	465	Flexible	Local	None	CITY PARK	1,000	18	Weak	31.5	91.9	61.7	01/10/2015	25.0	90.4	57.7	Fair		2017	AC - Mill and Overlay	$19,513		
0000069170	2509164	N OLYMPIA ST	ORLEANS AVE	CITY PARK AVE	186	2	444	Flexible	Local	None	CITY PARK	1,000	18	Weak	21.1	66.5	43.8	01/10/2015	16.2	63.6	39.9	Very Poor		2016	AC - Mill and Overlay with Base Repairs	$27,299		
0000069180	2509912	S MURAT ST	CANAL ST	CLEVELAND AVE	390	1	1,699	Flexible	Local	None	MID-CITY	1,000	18	Weak	4.5	14.0	9.3	01/10/2015	3.4	10.9	7.2	Failure		2016	AC - Reconstruction (Minor Collector/Local)	$485,903		
0000069190	2509278	S MURAT ST	CLEVELAND AVE	PALMYRA ST	376	1	1,215	Flexible	Local	None	MID-CITY	1,000	18	Weak	14.1	45.3	29.7	01/10/2015	11.0	40.7	25.9	Very Poor		2016	AC - Mill and Overlay with Base Repairs	$74,780		
0000069200	2509280	S MURAT ST	PALMYRA ST	BANKS ST	392	1	1,349	Flexible	Local	None	MID-CITY	1,000	18	Weak	5.7	44.1	24.9	01/10/2015	4.4	39.2	21.8	Very Poor		2016	AC - Reconstruction (Minor Collector/Local)	$385,748		
0000069210	2509798	S MURAT ST	BANKS ST	BAUDIN ST	380	2	1,194	Flexible	Local	None	MID-CITY	1,000	18	Weak	38.5	57.3	47.9	01/10/2015	32.2	53.6	42.9	Poor		2016	AC - Mill and Overlay	$48,891		
0000069220	2509282	S MURAT ST	BAUDIN ST	D HEMECOURT ST	374	2	1,346	Flexible	Local	None	MID-CITY	1,000	18	Weak	24.3	61.4	42.9	01/10/2015	18.8	58.1	38.5	Very Poor		2016	AC - Mill and Overlay with Base Repairs	$82,793		
0000069230	2509783	S MURAT ST	D HEMECOURT ST	ULLOA ST	369	2	1,127	Flexible	Local	None	MID-CITY	1,000	18	Weak	38.2	51.5	44.9	01/10/2015	31.8	47.3	39.6	Very Poor		2016	AC - Mill and Overlay with Base Repairs	$69,352		
0000069240	2509801	S ALEXANDER ST	BANKS ST	BAUDIN ST	382	2	1,146	Flexible	Local	None	MID-CITY	1,000	18	Weak	64.7	100.0	82.4	01/10/2015	61.7	98.5	80.1	Good		2025	AC - Mill and Overlay	$58,598		
0000069250	2509284	S ALEXANDER ST	BAUDIN ST	D HEMECOURT ST	378	2	918	Flexible	Local	None	MID-CITY	1,000	18	Weak	60.0	95.3	77.7	01/10/2015	56.5	93.9	75.2	Good		2023	AC - Mill and Overlay	$44,673		
0000069260	2509287	S ALEXANDER ST	D HEMECOURT ST	ULLOA ST	373	2	969	Flexible	Local	None	MID-CITY	1,000	18	Weak	15.3	63.4	39.4	01/10/2015	12.0	60.4	36.2	Very Poor		2016	AC - Mill and Overlay with Base Repairs	$59,623		
0000069270	2527571	S ALEXANDER ST	ULLOA ST	DEAD END	316	1	674	Flexible	Local	None	MID-CITY	1,000	18	Weak	75.6	100.0	87.8	01/10/2015	73.3	98.5	85.9	Excellent		2028	AC - Mill and Overlay	$37,152		
0000069280	2509920	S ALEXANDER ST	PALMYRA ST	BANKS ST	392	1	928	Flexible	Local	None	MID-CITY	1,000	18	Weak	66.8	93.4	80.1	01/10/2015	63.9	92.0	78.0	Good		2024	AC - Mill and Overlay	$46,300		
0000069290	2509918	S ALEXANDER ST	CLEVELAND AVE	PALMYRA ST	374	1	1,853	Flexible	Local	None	MID-CITY	1,000	18	Weak	61.3	94.2	77.8	01/10/2015	58.0	92.7	75.4	Good		2023	AC - Mill and Overlay	$90,218		
0000069300	2509916	S ALEXANDER ST	CANAL ST	CLEVELAND AVE	394	1	1,916	Flexible	Local	None	MID-CITY	1,000	18	Weak	52.3	91.5	71.9	01/10/2015	48.2	90.0	69.1	Fair		2020	AC - Mill and Overlay	$86,609		
0000069310	2509512	N ALEXANDER ST	CANAL ST & S ALEXANDER ST	IBERVILLE ST	387	2	1,152	Flexible	Local	None	MID-CITY	1,000	18	Weak	8.9	56.2	32.6	01/10/2015	6.9	52.4	29.7	Very Poor		2016	AC - Mill and Overlay with Base Repairs	$70,883		
0000069320	2509514	N ALEXANDER ST	IBERVILLE ST	BIENVILLE AVE	337	2	1,134	Flexible	Local	None	MID-CITY	1,000	18	Weak	29.5	74.9	52.2	01/10/2015	23.3	72.5	47.9	Poor		2016	AC - Mill and Overlay	$46,438		
0000069330	2509563	N ALEXANDER ST	BIENVILLE AVE	CONTI ST	367	2	841	Flexible	Local	None	MID-CITY	1,000	18	Weak	42.4	73.3	57.9	01/10/2015	36.9	70.8	53.9	Poor		2016	AC - Mill and Overlay	$34,456		
0000069340	2509562	N ALEXANDER ST	CONTI ST	ST LOUIS ST	323	2	924	Flexible	Local	None	MID-CITY	1,000	18	Weak	6.0	51.2	28.6	01/10/2015	4.6	46.9	25.8	Very Poor		2016	AC - Mill and Overlay with Base Repairs	$56,882		
0000069350	2509573	N ALEXANDER ST	ST LOUIS ST	TOULOUSE ST	296	2	770	Flexible	Local	None	MID-CITY	1,000	18	Weak	11.9	8.9	10.4	01/10/2015	9.3	6.9	8.1	Failure		2016	AC - Reconstruction (Minor Collector/Local)	$220,169		
0000069360	2509560	N ALEXANDER ST	TOULOUSE ST	ST PETER ST	361	2	1,016	Flexible	Local	None	CITY PARK	1,000	18	Weak	8.9	10.1	9.5	01/10/2015	6.9	7.9	7.4	Failure		2016	AC - Reconstruction (Minor Collector/Local)	$290,551		
0000069370	2509172	N ALEXANDER ST	ST PETER ST	ORLEANS AVE	169	2	384	Flexible	Local	None	CITY PARK	1,000	18	Weak	0.0	21.4	10.7	01/10/2015	0.0	16.4	8.2	Failure		2016	AC - Reconstruction (Minor Collector/Local)	$109,878		
0000069380	2509616	N ALEXANDER ST	ORLEANS AVE	ST ANN ST	175	2	458	Flexible	Local	None	CITY PARK	1,000	18	Weak	5.0	25.8	15.4	01/10/2015	3.8	20.2	12.0	Very Poor		2016	AC - Reconstruction (Minor Collector/Local)	$131,008		
0000069390	2509621	N ALEXANDER ST	ST ANN ST	DUMAINE ST	387	2	866	Flexible	Local	None	CITY PARK	1,000	18	Weak	9.3	6.1	7.7	01/10/2015	7.3	4.7	6.0	Failure		2016	AC - Reconstruction (Minor Collector/Local)	$247,781		
0000069400	2509619	N ALEXANDER ST	DUMAINE ST	CITY PARK AVE	66	2	384	Composite	Local	None	CITY PARK	1,000	22	Weak	23.7	27.8	25.8	01/10/2015	21.6	25.7	23.7	Very Poor		2016	PCC - Reconstruction (Minor Collector/Local)	$184,930		

DRAFT

Stantec

Appendix A RoadMatrix Section Attributes

															Field Measured Conditions				2016 Predicted Conditions									
SectionID	SEGMENTID	Street	From	To	Length (ft)	Lanes	Area (yd^2)	Pavement Type	Functional Class	FHWA Route	Neighborhood	AADT	EGT	Subgrade Strength	RCI	SDI	PCI	PCI Date	RCIYr1	SDIYr1	PCIYr1	PCI Class	Destroyed Road	Need Year (Adjusted)	Need Recommended Rehab (PCI Trigger)	Need Cost (PCI Trigger)	Last Rehab	Last Rehab Date
0000069410	2509537	N MURAT ST	CANAL ST	IBERVILLE ST	385	2	1,233	Flexible	Local	None	MID-CITY	1,000	18	Weak	20.9	72.6	46.8	01/10/2015	16.1	70.0	43.1	Poor		2016	AC - Mill and Overlay	$50,498		
0000069420	2509510	N MURAT ST	IBERVILLE ST	BIENVILLE AVE	334	2	970	Flexible	Local	None	MID-CITY	1,000	18	Weak	1.3	22.0	11.7	01/10/2015	0.8	16.9	8.9	Failure		2016	AC - Reconstruction (Minor Collector/Local)	$277,428		
0000069430	2509508	N MURAT ST	BIENVILLE AVE	CONTI ST	365	2	915	Flexible	Local	None	MID-CITY	1,000	18	Weak	38.5	66.1	52.3	01/10/2015	32.2	63.2	47.7	Poor		2016	AC - Mill and Overlay	$37,491		
0000069440	2509525	N MURAT ST	ST LOUIS ST	TOULOUSE ST	299	2	854	Flexible	Local	None	MID-CITY	1,000	18	Weak	21.2	20.6	20.9	01/10/2015	16.3	15.9	16.1	Very Poor		2016	AC - Reconstruction (Minor Collector/Local)	$244,350		
0000069450	2509162	N MURAT ST	TOULOUSE ST	ST PETER ST	360	2	959	Flexible	Local	None	CITY PARK	1,000	18	Weak	18.9	10.7	14.8	01/10/2015	14.7	8.4	11.6	Very Poor		2016	AC - Reconstruction (Minor Collector/Local)	$274,316		
0000069460	2509167	N MURAT ST	ST PETER ST	ORLEANS AVE	170	2	483	Flexible	Local	None	CITY PARK	1,000	18	Weak	18.5	21.6	20.1	01/10/2015	14.4	16.6	15.5	Very Poor		2016	AC - Reconstruction (Minor Collector/Local)	$138,062		
0000069470	2509170	N MURAT ST	ORLEANS AVE	ST ANN ST	176	2	436	Flexible	Local	None	CITY PARK	1,000	18	Weak	2.2	21.9	12.1	01/10/2015	1.6	16.8	9.2	Failure		2016	AC - Reconstruction (Minor Collector/Local)	$124,717		
0000069480	2509169	N MURAT ST	ST ANN ST	CITY PARK AVE	234	2	565	Flexible	Local	None	CITY PARK	1,000	18	Weak	1.2	21.4	11.3	01/10/2015	0.7	16.4	8.6	Failure		2016	AC - Reconstruction (Minor Collector/Local)	$161,576		
0000069490	2509703	S HENNESSEY ST	CANAL ST	CLEVELAND AVE	394	1	1,472	Flexible	Local	None	MID-CITY	1,000	18	Weak	5.5	42.3	23.9	01/10/2015	4.2	36.8	20.5	Very Poor		2016	AC - Reconstruction (Minor Collector/Local)	$420,892		
0000069500	2509707	S HENNESSEY ST	CLEVELAND AVE	PALMYRA ST	374	1	1,059	Flexible	Local	None	MID-CITY	1,000	18	Weak	3.1	24.3	13.7	01/10/2015	2.3	18.8	10.6	Very Poor		2016	AC - Reconstruction (Minor Collector/Local)	$302,911		
0000069510	2509922	S HENNESSEY ST	PALMYRA ST	BANKS ST	392	1	1,270	Flexible	Local	None	MID-CITY	1,000	18	Weak	0.0	3.9	2.0	01/10/2015	0.0	2.9	1.5	Failure		2016	AC - Reconstruction (Minor Collector/Local)	$363,220		
0000069520	2509924	S HENNESSEY ST	BANKS ST	BAUDIN ST	382	1	1,088	Flexible	Local	None	MID-CITY	1,000	18	Weak	26.7	50.3	38.5	01/10/2015	20.9	45.9	33.4	Very Poor		2016	AC - Mill and Overlay with Base Repairs	$66,959		
0000069530	2509807	S HENNESSEY ST	BAUDIN ST	D HEMECOURT ST	373	1	1,070	Flexible	Local	None	MID-CITY	1,000	18	Weak	21.4	27.4	24.4	01/10/2015	16.4	21.5	19.0	Very Poor		2016	AC - Reconstruction (Minor Collector/Local)	$306,025		
0000069540	2509805	S HENNESSEY ST	D HEMECOURT ST	ULLOA ST	375	1	1,122	Flexible	Local	None	MID-CITY	1,000	18	Weak	14.6	41.5	28.1	01/10/2015	11.4	35.8	23.6	Very Poor		2016	AC - Reconstruction (Minor Collector/Local)	$320,769		
0000069550	2509289	S HENNESSEY ST	ULLOA ST	TULANE AVE	492	1	1,435	Flexible	Local	None	MID-CITY	1,000	18	Weak	42.2	94.0	68.1	01/10/2015	36.7	92.5	64.6	Fair		2019	AC - Mill and Overlay	$63,296		
0000069560	2509982	N HENNESSEY ST	CANAL ST	IBERVILLE ST	389	2	1,384	Flexible	Local	None	MID-CITY	1,000	18	Weak	39.1	73.6	56.4	01/10/2015	32.9	71.1	52.0	Poor		2016	AC - Mill and Overlay	$56,687		
0000069570	2509569	N HENNESSEY ST	IBERVILLE ST	BIENVILLE AVE	334	2	707	Flexible	Local	None	MID-CITY	1,000	18	Weak	32.4	60.5	46.5	01/10/2015	25.8	57.1	41.5	Poor		2016	AC - Mill and Overlay	$28,958		
0000069580	2509571	N HENNESSEY ST	BIENVILLE AVE	CONTI ST	365	2	907	Flexible	Local	None	MID-CITY	1,000	18	Weak	21.5	55.6	38.6	01/10/2015	16.5	51.8	34.2	Very Poor		2016	AC - Mill and Overlay with Base Repairs	$55,795		
0000069590	2509581	N HENNESSEY ST	CONTI ST	ST LOUIS ST	322	2	1,001	Flexible	Local	None	MID-CITY	1,000	18	Weak	20.8	79.3	50.0	01/10/2015	15.9	72.2	46.6	Poor		2016	AC - Mill and Overlay	$41,018		
0000069600	2509579	N HENNESSEY ST	ST LOUIS ST	TOULOUSE ST	302	2	1,052	Flexible	Local	None	MID-CITY	1,000	18	Weak	48.6	75.2	60.4	01/10/2015	41.0	72.8	56.9	Fair		2017	AC - Mill and Overlay	$44,180		
0000069610	2509623	N HENNESSEY ST	TOULOUSE ST	ST PETER ST	362	2	1,148	Flexible	Local	None	CITY PARK	1,000	18	Weak	11.2	44.8	28.0	01/10/2015	8.7	40.1	24.4	Very Poor		2016	AC - Reconstruction (Minor Collector/Local)	$328,395		
0000069620	2509625	N HENNESSEY ST	ST PETER ST	ORLEANS AVE	168	2	489	Flexible	Local	None	CITY PARK	1,000	18	Weak	5.1	20.3	12.7	01/10/2015	3.9	15.7	9.8	Failure		2016	AC - Reconstruction (Minor Collector/Local)	$139,874		
0000069630	2509627	N HENNESSEY ST	ORLEANS AVE	ST ANN ST	177	2	640	Flexible	Local	None	CITY PARK	1,000	18	Weak	16.2	3.7	10.0	01/10/2015	12.8	2.8	7.8	Failure		2016	AC - Reconstruction (Minor Collector/Local)	$182,960		
0000069640	2509629	N HENNESSEY ST	ST ANN ST	DUMAINE ST	388	2	1,407	Flexible	Local	None	CITY PARK	1,000	18	Weak	6.5	0.0	3.3	01/10/2015	5.0	0.0	2.5	Failure		2016	AC - Reconstruction (Minor Collector/Local)	$402,399		
0000069650	2509631	N HENNESSEY ST	DUMAINE ST	CITY PARK AVE	297	2	821	Composite	Local	None	CITY PARK	1,000	26	Weak	26.1	37.7	31.9	01/10/2015	24.1	35.4	29.8	Very Poor		2016	AC - Mill and Overlay with Base Repairs	$50,496		
0000069660	2509876	S SOLOMON ST	ULLOA ST	TULANE AVE	408	2	1,511	Flexible	Local	None	MID-CITY	1,000	18	Weak	7.2	35.7	21.5	01/10/2015	5.6	28.9	17.3	Very Poor		2016	AC - Reconstruction (Minor Collector/Local)	$431,981		
0000069670	2509809	S SOLOMON ST	ULLOA ST	D HEMECOURT ST	377	1	1,172	Flexible	Local	None	MID-CITY	1,000	18	Weak	8.7	0.0	4.4	01/10/2015	6.8	0.0	3.4	Failure		2016	AC - Reconstruction (Minor Collector/Local)	$335,067		
0000069680	2509930	S SOLOMON ST	D HEMECOURT ST	BAUDIN ST	373	1	933	Flexible	Local	None	MID-CITY	1,000	18	Weak	5.4	66.3	35.9	01/10/2015	4.1	63.4	33.8	Very Poor		2016	AC - Mill and Overlay with Base Repairs	$57,429		
0000069690	2509926	S SOLOMON ST	BAUDIN ST	BANKS ST	375	1	1,503	Flexible	Local	None	MID-CITY	1,000	18	Weak	0.0	10.9	5.5	01/10/2015	0.0	8.5	4.3	Failure		2016	AC - Reconstruction (Minor Collector/Local)	$429,789		
0000069700	2509709	S SOLOMON ST	PALMYRA ST	CLEVELAND AVE	375	1	995	Flexible	Local	None	MID-CITY	1,000	18	Weak	3.2	62.1	32.7	01/10/2015	2.4	58.9	30.7	Very Poor		2016	AC - Mill and Overlay with Base Repairs	$61,250		
0000069710	2509181	S SOLOMON ST	CLEVELAND AVE	CANAL ST	392	1	1,341	Flexible	Local	None	MID-CITY	1,000	18	Weak	12.2	67.8	40.0	01/10/2015	9.5	64.9	37.2	Very Poor		2016	AC - Mill and Overlay with Base Repairs	$82,492		
0000069720	2509984	N SOLOMON ST	CANAL ST	IBERVILLE ST	387	1	1,191	Flexible	Local	None	MID-CITY	1,000	18	Weak	17.7	59.6	38.7	01/10/2015	13.9	56.1	35.0	Very Poor		2016	AC - Mill and Overlay with Base Repairs	$73,290		
0000069730	2509987	N SOLOMON ST	IBERVILLE ST	BIENVILLE AVE	335	1	949	Flexible	Local	None	MID-CITY	1,000	18	Weak	13.5	70.0	41.8	01/10/2015	10.5	67.2	38.9	Very Poor		2016	AC - Mill and Overlay with Base Repairs	$58,406		
0000069740	2509584	N SOLOMON ST	BIENVILLE AVE	CONTI ST	366	2	774	Flexible	Local	None	MID-CITY	1,000	18	Weak	39.4	72.4	55.9	01/10/2015	33.2	69.8	51.5	Poor		2016	AC - Mill and Overlay	$31,716		
0000069750	2509582	N SOLOMON ST	CONTI ST	ST LOUIS ST	322	2	797	Flexible	Local	None	MID-CITY	1,000	18	Weak	33.5	82.0	57.8	01/10/2015	26.8	80.0	53.4	Poor		2016	AC - Mill and Overlay	$32,663		
0000069760	2509641	N SOLOMON ST	ST LOUIS ST	TOULOUSE ST	303	2	798	Flexible	Local	None	MID-CITY	1,000	18	Weak	14.3	84.2	49.3	01/10/2015	11.1	82.3	46.7	Poor		2016	AC - Mill and Overlay	$32,694		
0000069770	2509643	N SOLOMON ST	TOULOUSE ST	ST PETER ST	359	2	1,032	Flexible	Local	None	CITY PARK	1,000	18	Weak	54.1	85.8	70.0	01/10/2015	50.2	84.0	67.1	Fair		2020	AC - Mill and Overlay	$46,653		
0000069780	2509633	N SOLOMON ST	ST PETER ST	ORLEANS AVE	169	2	517	Flexible	Local	None	CITY PARK	1,000	18	Weak	34.3	86.0	60.2	01/10/2015	27.5	84.2	55.9	Fair		2017	AC - Mill and Overlay	$21,687		
0000069790	2509635	N SOLOMON ST	ORLEANS AVE	ST ANN ST	179	2	626	Flexible	Local	None	CITY PARK	1,000	18	Weak	36.2	88.8	62.5	01/10/2015	29.6	87.1	58.4	Fair		2017	AC - Mill and Overlay	$26,286		
0000069800	2509637	N SOLOMON ST	ST ANN ST	DUMAINE ST	385	2	1,457	Flexible	Local	None	CITY PARK	1,000	18	Weak	53.4	86.5	70.0	01/10/2015	49.5	84.8	67.2	Fair		2020	AC - Mill and Overlay	$65,893		
0000069810	2509991	DAVID ST	CANAL ST	IBERVILLE ST	388	1	1,244	Flexible	Local	None	MID-CITY	1,000	18	Weak	18.8	55.7	37.3	01/10/2015	14.6	51.9	33.3	Very Poor		2016	AC - Mill and Overlay with Base Repairs	$74,726		
0000069820	2509989	DAVID ST	IBERVILLE ST	BIENVILLE AVE	334	1	1,119	Flexible	Local	None	MID-CITY	1,000	18	Weak	15.6	73.1	44.4	01/10/2015	12.3	70.5	41.4	Poor		2016	AC - Mill and Overlay	$45,815		
0000069830	2509451	DAVID ST	BIENVILLE AVE	CONTI ST	362	2	1,092	Flexible	Local	None	MID-CITY	1,000	18	Weak	36.8	72.5	54.7	01/10/2015	30.3	69.9	50.1	Poor		2016	AC - Mill and Overlay	$44,745		
0000069840	2509390	DAVID ST	ST LOUIS ST	TOULOUSE ST	307	2	1,026	Flexible	Local	None	MID-CITY	1,000	18	Weak	49.2	89.4	69.3	01/10/2015	44.7	87.8	66.3	Fair		2019	AC - Mill and Overlay	$45,240		
0000069850	2509392	DAVID ST	TOULOUSE ST	ST PETER ST	361	2	1,117	Flexible	Local	None	CITY PARK	1,000	18	Weak	47.0	85.0	66.0	01/10/2015	42.4	83.1	62.8	Fair		2018	AC - Mill and Overlay	$48,072		
0000069860	2509402	DAVID ST	ST PETER ST	ORLEANS AVE	169	2	483	Flexible	Local	None	CITY PARK	1,000	18	Weak	16.7	82.1	49.4	01/10/2015	13.2	80.1	46.7	Poor		2016	AC - Mill and Overlay	$19,774		
0000069870	2509404	SOLOMON PL	ORLEANS AVE	ST ANN ST	186	2	502	Flexible	Local	None	CITY PARK	1,000	18	Weak	16.9	89.3	53.1	01/10/2015	13.3	87.7	50.5	Poor		2016	AC - Mill and Overlay	$20,580		
0000069880	2509439	SOLOMON PL	ST ANN ST	DUMAINE ST	455	2	1,204	Flexible	Local	None	CITY PARK	1,000	18	Weak	21.4	87.1	54.3	01/10/2015	16.4	85.4	50.9	Poor		2016	AC - Mill and Overlay	$49,324		
0000069890	2509411	SOLOMON PL	DUMAINE ST	CITY PARK AVE	511	2	1,107	Flexible	Local	None	CITY PARK	1,000	18	Weak	19.1	51.0	35.1	01/10/2015	14.8	46.7	30.8	Very Poor		2016	AC - Mill and Overlay with Base Repairs	$68,087		
0000069900	2509416	BUNGALOW CT	ORLEANS AVE	DUMAINE ST	657	1	1,293	Flexible	Local	None	CITY PARK	1,000	18	Weak	35.6	81.2	58.4	01/10/2015	28.9	79.2	54.1	Poor		2016	AC - Mill and Overlay	$52,951		
0000069910	2509413	ALLARD BLVD	CITY PARK AVE	DUMAINE ST	746	1	2,292	Flexible	Local	None	CITY PARK	1,000	18	Weak	32.7	71.5	52.1	01/10/2015	26.0	68.8	47.4	Poor		2016	AC - Mill and Overlay	$93,873		
0000069920	2509418	ALLARD BLVD	DUMAINE ST	N CARROLLTON AVE	579	1	1,847	Flexible	Local	None	CITY PARK	1,000	18	Weak	43.9	76.5	60.2	01/10/2015	38.9	74.2	56.6	Fair		2017	AC - Mill and Overlay	$77,543		
0000069930	2509651	STEWART CT	DUMAINE ST	DEAD END	249	2	474	Flexible	Local	None	CITY PARK	1,000	18	Weak	27.5	89.8	58.7	01/10/2015	21.6	88.2	54.9	Poor		2016	AC - Mill and Overlay	$19,433		
0000069940	2509653	SHERWOOD FOREST DR	N CARROLLTON AVE	CITY PARK AVE	829	2	2,780	Flexible	Local	None	CITY PARK	1,000	18	Weak	21.6	38.2	29.9	01/10/2015	16.6	31.8	24.2	Very Poor		2016	AC - Reconstruction (Minor Collector/Local)	$794,979		
0000069950	2509654	FLOWERDALE CT	N CARROLLTON AVE	DEAD END	296	2	847	Flexible	Local	None	CITY PARK	1,000	18	Weak	40.6	83.8	62.2	01/10/2015	34.6	81.8	58.2	Fair		2017	AC - Mill and Overlay	$35,569		
0000069960	2510071	S PIERCE ST	CANAL ST	CLEVELAND AVE	391	1	1,320	Flexible	Local	None	MID-CITY	1,000	18	Weak	35.3	80.9	58.1	01/09/2015	28.5	78.9	53.7	Poor		2016	AC - Mill and Overlay	$54,061		
0000069970	2510069	S PIERCE ST	CLEVELAND AVE	PALMYRA ST	376	1	1,128	Composite	Local	None	MID-CITY	1,000	18	Weak	48.4	78.1	63.3	01/09/2015	45.5	75.1	60.3	Fair		2018	AC - Mill and Overlay	$48,560		
0000069980	2510041	S PIERCE ST	PALMYRA ST	BANKS ST	392	1	1,143	Flexible	Local	None	MID-CITY	1,000	18	Weak	63.6	76.8	70.2	01/09/2015	60.6	74.5	67.6	Fair		2020	AC - Mill and Overlay	$51,691		
0000069990	2510115	S PIERCE ST	BANKS ST	BAUDIN ST	362	1	995	Flexible	Local	None	MID-CITY	1,000	18	Weak	27.4	79.8	53.6	01/09/2015	21.5	77.7	49.6	Poor		2016	AC - Mill and Overlay	$40,750		
0000070000	2510085	S PIERCE ST	BAUDIN ST	D HEMECOURT ST	373	1	942	Composite	Local	None	MID-CITY	1,000	26	Weak	49.8	78.5	64.2	01/09/2015	47.0	75.9	61.5	Fair		2019	AC - Mill and Overlay	$41,570		
0000070010	2510089	S PIERCE ST	D HEMECOURT ST	ULLOA ST	374	1	998	Flexible	Local	None	MID-CITY	1,000	18	Weak	66.4	84.4	75.4	01/09/2015	63.5	82.5	73.0	Good		2022	AC - Mill and Overlay	$47,394		
0000070020	2510087	S PIERCE ST	TULANE AVE	ULLOA ST	215	1	560	Flexible	Local	None	MID-CITY	1,000	18	Weak	50.3	81.0	65.7	01/09/2015	45.9	79.0	62.5	Fair		2019	AC - Mill and Overlay	$24,701		
0000070030	2510079	S PIERCE ST	TULANE AVE	GRAVIER ST	485	1	1,361	Composite	Local	None	MID-CITY	1,000	26	Weak	64.9	82.5	73.7	01/09/2015	61.6	80.2	70.9	Good		2022	AC - Mill and Overlay	$64,658		
0000070040	2561394	S PIERCE ST	GRAVIER ST	DEAD END	96	1	391	Flexible	Local	None	MID-CITY	1,000	18	Weak	0.1	0.1	0.1	12/31/2015	0.1	0.1	0.1	Failure	1	2016	AC - Reconstruction (Minor Collector/Local)	$111,943		
0000070050	2510110	S SCOTT ST	TULANE AVE	GRAVIER ST	484	2	1,436	Composite	Local	None	MID-CITY	1,000	26	Weak	72.5	79.9	76.2	01/09/2015	69.4	77.4	73.4	Good		2022	AC - Mill and Overlay	$68,231		
0000070060	2510101	S SCOTT ST	TULANE AVE	ULLOA ST	147	2	363	Composite	Local	None	MID-CITY	1,000	26	Weak	12.4	62.6	37.5	01/09/2015	10.9	59.3	35.1	Very Poor		2016	AC - Mill and Overlay with Base Repairs	$22,363		
0000070070	2510119	S SCOTT ST	ULLOA ST	D HEMECOURT ST	373	1	950	Composite	Local	None	MID-CITY	1,000	26	Weak	25.0	57.7	41.4	01/09/2015	23.0	54.5	38.8	Very Poor		2016	AC - Mill and Overlay with Base Repairs	$58,447		
0000070080	2510121	S SCOTT ST	D HEMECOURT ST	BAUDIN ST	374	1	1,001	Composite	Local	None	MID-CITY	1,000	26	Weak	21.6	46.4	34.0	01/09/2015	19.8	43.7	31.8	Very Poor		2016	AC - Mill and Overlay with Base Repairs	$61,620		
0000070090	2510117	S SCOTT ST	BAUDIN ST	BANKS ST	383	1	1,025	Composite	Local	None	MID-CITY	1,000	26	Weak	29.4	71.5	50.5	01/09/2015	27.4	68.4	47.9	Poor		2016	AC - Mill and Overlay	$41,988		
0000070100	2510075	S SCOTT ST	BANKS ST	PALMYRA ST	392	1	1,051	Composite	Local	None	MID-CITY	1,000	26	Weak	31.7	74.9	53.3	01/09/2015	29.4	71.9	50.7	Poor		2016	AC - Mill and Overlay	$43,048		
0000070110	2509352	S SCOTT ST	PALMYRA ST	CLEVELAND AVE	375	1	977	Composite	Local	None	MID-CITY	1,000	26	Weak	38.8	72.8	55.8	01/09/2015	36.6	69.7	53.2	Poor		2016	AC - Mill and Overlay	$40,003		
0000070120	2510389	S SCOTT ST	CLEVELAND AVE	CANAL ST	393	1	1,016	Composite	Local	None	MID-CITY	1,000	26	Weak	41.0	72.3	56.7	01/09/2015	38.7	69.2	54.0	Poor		2016	AC - Mill and Overlay	$41,601		
0000070130	2510391	N SCOTT ST	CANAL ST	IBERVILLE ST	385	1	1,253	Composite	Local	None	MID-CITY	1,000	26	Weak	26.4	22.9	24.7	01/16/2015	24.4	21.0	22.7	Very Poor		2016	PCC - Reconstruction (Minor Collector/Local)	$604,168		
0000070140	2510384	N SCOTT ST	IBERVILLE ST	BIENVILLE AVE	337	1	878	Composite	Local	None	MID-CITY	1,000	26	Weak	17.7	20.4	19.1	01/16/2015	16.1	18.7	17.4	Very Poor		2016	PCC - Reconstruction (Minor Collector/Local)	$423,041		
0000070150	2510387	N SCOTT ST	BIENVILLE AVE	CONTI ST	364	1	1,036	Composite	Local	None	MID-CITY	1,000	26	Weak	19.3	25.5	22.4	01/16/2015	17.6	23.5	20.6	Very Poor		2016	PCC - Reconstruction (Minor Collector/Local)	$499,466		
0000070160	2510386	N SCOTT ST	CONTI ST	TOULOUSE ST	638	1	1,603	Composite	Local	None	MID-CITY	1,000	26	Weak	20.3	24.1	22.2	01/16/2015	18.6	22.1	20.4	Very Poor		2016	PCC - Reconstruction (Minor Collector/Local)	$772,549		
0000070170	2510417	N SCOTT ST	TOULOUSE ST	ORLEANS AVE	528	1	1,569	Composite	Local	None	MID-CITY	1,000	26	Weak	24.2	24.1	24.2	01/16/2015	22.2	22.1	22.2	Very Poor		2016	PCC - Reconstruction (Minor Collector/Local)	$756,428		
0000070180	2510371	N PIERCE ST	CANAL ST	IBERVILLE ST	388	1	1,399	Rigid	Local	None	MID-CITY	1,000	22	Weak	41.6	90.7	66.2	01/16/2015	39.2	89.6	64.4	Fair		2021	PCC - Crack/Joint Sealing	$24,377		
0000070190	2510373	N PIERCE ST	IBERVILLE ST	BIENVILLE AVE	336	1	1,113	Flexible	Local	None	MID-CITY	1,000	18	Weak	9.3	69.3	39.3	01/16/2015	7.3	66.5	36.9	Very Poor		2016	AC - Mill and Overlay with Base Repairs	$68,477		

DRAFT

Stantec

CITY OF NEW ORLEANS 2014 PAVEMENT MANAGEMENT ANALYSIS DRAFT REPORT

Appendix A RoadMatrix Section Attributes

															Field Measured Conditions				2016 Predicted Conditions									
SectionID	SEGMENTID	Street	From	To	Length (ft)	Lanes	Area (yd^2)	Pavement Type	Functional Class	FHWA Route	Neighborhood	AADT	EGT	Subgrade Strength	RCI	SDI	PCI	PCI Date	RCIYr1	SDIYr1	PCIYr1	PCI Class	Destroyed Road	Need Year (Adjusted)	Need Recommended Rehab (PCI Trigger)	Need Cost (PCI Trigger)	Last Rehab	Last Rehab Date
0000070200	2510381	N PIERCE ST	BIENVILLE AVE	CONTI ST	366	1	1,180	Flexible	Local	None	MID-CITY	1,000	18	Weak	55.5	87.2	71.4	01/16/2015	51.7	85.5	68.6	Fair		2020	AC - Mill and Overlay	$53,354		
0000070210	2509174	N PIERCE ST	ORLEANS AVE	TOULOUSE ST	546	1	1,420	Rigid	Local	None	MID-CITY	1,000	22	Weak	43.8	84.5	64.2	01/16/2015	41.2	82.4	61.8	Fair		2019	PCC - Crack/Joint Sealing	$23,562		
0000070220	2510418	N CORTEZ ST	BIENVILLE AVE	CONTI ST	362	2	1,079	Flexible	Local	None	MID-CITY	1,000	18	Weak	17.7	27.5	22.6	01/16/2015	13.9	21.6	17.8	Very Poor		2016	AC - Reconstruction (Minor Collector/Local)	$308,503		
0000070230	2510422	N CORTEZ ST	CONTI ST	TOULOUSE ST	640	2	1,759	Flexible	Local	None	MID-CITY	1,000	18	Weak	4.6	7.7	6.2	01/16/2015	3.4	6.0	4.7	Failure		2016	AC - Reconstruction (Minor Collector/Local)	$503,125		
0000070240	2510425	N CORTEZ ST	TOULOUSE ST	DEAD END	389	2	1,178	Rigid	Local	None	MID-CITY	1,000	22	Weak	1.7	19.5	10.6	01/16/2015	0.5	17.7	9.1	Failure		2016	PCC - Reconstruction (Minor Collector/Local)	$567,910		
0000070250	2510403	N CORTEZ ST	BIENVILLE AVE	IBERVILLE ST	334	1	836	Composite	Local	None	MID-CITY	1,000	26	Weak	15.0	24.5	19.8	01/16/2015	13.5	22.5	18.0	Very Poor		2016	PCC - Reconstruction (Minor Collector/Local)	$403,171		
0000070260	2510405	N CORTEZ ST	IBERVILLE ST	CANAL ST	387	1	1,302	Composite	Local	None	MID-CITY	1,000	26	Weak	19.3	0.8	10.1	01/16/2015	17.6	0.0	8.8	Failure		2016	PCC - Reconstruction (Minor Collector/Local)	$627,572		
0000070270	2510401	S CORTEZ ST	CANAL ST	CLEVELAND AVE	392	1	946	Flexible	Local	None	MID-CITY	1,000	18	Weak	64.2	82.5	73.4	01/09/2015	61.2	80.5	70.9	Good		2022	AC - Mill and Overlay	$44,956		
0000070280	2510399	S CORTEZ ST	CLEVELAND AVE	PALMYRA ST	373	1	1,079	Flexible	Local	None	MID-CITY	1,000	18	Weak	43.3	75.1	59.2	01/09/2015	38.1	72.7	55.4	Fair		2017	AC - Mill and Overlay	$45,309		
0000070290	2510443	S CORTEZ ST	PALMYRA ST	BANKS ST	396	1	1,130	Flexible	Local	None	MID-CITY	1,000	18	Weak	60.5	82.3	71.4	01/09/2015	57.1	80.3	68.7	Fair		2021	AC - Mill and Overlay	$52,381		
0000070300	2510127	S CORTEZ ST	BANKS ST	BAUDIN ST	384	1	1,037	Flexible	Local	None	MID-CITY	1,000	18	Weak	46.5	84.4	65.5	01/09/2015	41.9	82.5	62.2	Fair		2018	AC - Mill and Overlay	$44,634		
0000070310	2510131	S CORTEZ ST	BAUDIN ST	D HEMECOURT ST	373	1	893	Flexible	Local	None	MID-CITY	1,000	18	Weak	73.4	83.8	78.6	01/09/2015	70.9	81.8	76.4	Good		2024	AC - Mill and Overlay	$44,548		
0000070320	2510123	S CORTEZ ST	D HEMECOURT ST	ULLOA ST	372	1	987	Flexible	Local	None	MID-CITY	1,000	18	Weak	61.7	84.6	73.2	01/09/2015	58.4	82.7	70.6	Good		2021	AC - Mill and Overlay	$45,760		
0000070330	2510136	S CORTEZ ST	ULLOA ST	TULANE AVE	80	1	226	Flexible	Local	None	MID-CITY	1,000	18	Weak	48.9	91.0	70.0	01/09/2015	44.4	89.5	67.0	Fair		2020	AC - Mill and Overlay	$10,208		
0000070340	2510112	S CORTEZ ST	TULANE AVE	GRAVIER ST	482	2	1,444	Composite	Local	None	MID-CITY	1,000	26	Weak	63.9	77.7	70.8	01/09/2015	60.6	75.0	67.8	Fair		2021	AC - Mill and Overlay	$66,938		
0000070350	2510143	S TELEMACHUS ST	ULLOA ST	D HEMECOURT ST	394	1	1,194	Flexible	Local	None	MID-CITY	1,000	18	Weak	50.6	79.5	65.1	01/09/2015	46.2	77.4	61.8	Fair		2018	AC - Mill and Overlay	$51,371		
0000070360	2510133	S TELEMACHUS ST	D HEMECOURT ST	BAUDIN ST	373	1	1,047	Flexible	Local	None	MID-CITY	1,000	18	Weak	75.7	87.3	82.5	01/09/2015	73.3	87.7	80.5	Good		2026	AC - Mill and Overlay	$54,913		
0000070370	2510449	S TELEMACHUS ST	BAUDIN ST	BANKS ST	381	1	1,163	Flexible	Local	None	MID-CITY	1,000	18	Weak	42.5	58.6	50.7	01/09/2015	37.1	55.2	46.2	Poor		2016	AC - Mill and Overlay	$47,649		
0000070380	2510447	S TELEMACHUS ST	BANKS ST	PALMYRA ST	392	1	1,211	Flexible	Local	None	MID-CITY	1,000	18	Weak	17.9	51.4	34.7	01/09/2015	14.0	47.2	30.6	Very Poor		2016	AC - Mill and Overlay with Base Repairs	$74,534		
0000070390	2510445	S TELEMACHUS ST	PALMYRA ST	CLEVELAND AVE	375	1	1,123	Flexible	Local	None	MID-CITY	1,000	18	Weak	38.4	44.6	41.5	01/09/2015	32.0	37.8	35.9	Very Poor		2016	AC - Mill and Overlay with Base Repairs	$69,092		
0000070400	2510459	S TELEMACHUS ST	CLEVELAND AVE	CANAL ST	392	1	1,193	Flexible	Local	None	MID-CITY	1,000	18	Weak	59.2	57.1	58.2	01/09/2015	55.7	53.4	54.6	Poor		2016	AC - Mill and Overlay	$48,864		
0000070410	2510429	N TELEMACHUS ST	CANAL ST	IBERVILLE ST	385	2	1,406	Flexible	Local	None	MID-CITY	1,000	18	Weak	36.8	53.4	45.1	01/16/2015	30.3	49.5	39.9	Very Poor		2016	AC - Mill and Overlay with Base Repairs	$86,519		
0000070420	2510427	N TELEMACHUS ST	IBERVILLE ST	BIENVILLE AVE	335	2	966	Flexible	Local	None	MID-CITY	1,000	18	Weak	30.6	64.7	47.7	01/16/2015	24.3	61.7	43.0	Poor		2016	AC - Mill and Overlay	$39,580		
0000070430	2510433	N GENOIS ST	CANAL ST	IBERVILLE ST	388	2	1,189	Flexible	Local	None	MID-CITY	1,000	18	Weak	26.5	60.0	43.3	01/16/2015	20.8	56.5	38.7	Very Poor		2016	AC - Mill and Overlay with Base Repairs	$73,187		
0000070440	2510437	N GENOIS ST	IBERVILLE ST	BIENVILLE AVE	334	2	1,011	Flexible	Local	None	MID-CITY	1,000	18	Weak	22.3	53.7	38.0	01/16/2015	17.1	49.8	33.5	Very Poor		2016	AC - Mill and Overlay with Base Repairs	$62,201		
0000070450	2510461	S GENOIS ST	CANAL ST	CLEVELAND AVE	391	1	1,230	Flexible	Local	None	MID-CITY	1,000	18	Weak	28.8	50.9	39.9	01/09/2015	22.7	46.6	34.7	Very Poor		2016	AC - Mill and Overlay with Base Repairs	$75,703		
0000070460	2510459	S GENOIS ST	CLEVELAND AVE	PALMYRA ST	375	1	1,137	Flexible	Local	None	MID-CITY	1,000	18	Weak	28.0	35.5	31.8	01/09/2015	22.0	28.7	25.4	Very Poor		2016	AC - Mill and Overlay with Base Repairs	$69,940		
0000070470	2510457	S GENOIS ST	PALMYRA ST	BANKS ST	393	1	1,257	Flexible	Local	None	MID-CITY	1,000	18	Weak	32.7	54.4	43.6	01/09/2015	26.0	50.6	38.3	Very Poor		2016	AC - Mill and Overlay with Base Repairs	$77,330		
0000070480	2510456	S GENOIS ST	BANKS ST	BAUDIN ST	382	1	1,154	Flexible	Local	None	MID-CITY	1,000	18	Weak	45.0	90.6	67.8	01/09/2015	40.4	89.0	64.7	Fair		2019	AC - Mill and Overlay	$50,921		
0000070490	2510469	S GENOIS ST	BAUDIN ST	D HEMECOURT ST	375	1	1,093	Flexible	Local	None	MID-CITY	1,000	18	Weak	48.4	96.1	72.3	01/09/2015	43.9	94.7	69.3	Fair		2020	AC - Mill and Overlay	$49,431		
0000070500	2510147	S GENOIS ST	D HEMECOURT ST	TULANE AVE	332	1	1,009	Flexible	Local	None	MID-CITY	1,000	18	Weak	65.4	95.7	80.6	01/09/2015	62.5	94.3	78.4	Good		2024	AC - Mill and Overlay	$50,332		
0000070510	2510149	S GENOIS ST	TULANE AVE	GRAVIER ST	485	1	1,403	Flexible	Local	None	MID-CITY	1,000	18	Weak	73.7	92.6	83.2	01/09/2015	71.2	91.2	81.2	Good		2026	AC - Mill and Overlay	$73,572		
0000070520	2512587	S GENOIS ST	GRAVIER ST	DEAD END	383	1	1,403	Flexible	Local	None	MID-CITY	1,000	18	Weak	13.2	29.0	21.1	01/09/2015	10.2	22.9	16.6	Very Poor		2016	AC - Reconstruction (Minor Collector/Local)	$401,128		
0000070530	2510153	S CLARK ST	TULANE AVE	GRAVIER ST	484	2	1,428	Flexible	Local	None	MID-CITY	1,000	18	Weak	36.0	90.7	63.4	01/09/2015	29.3	89.2	59.3	Fair		2018	AC - Mill and Overlay	$61,465		
0000070540	2510471	S CLARK ST	TULANE AVE	D HEMECOURT ST	275	1	891	Flexible	Local	None	MID-CITY	1,000	18	Weak	30.1	94.8	62.5	01/09/2015	23.9	93.3	58.6	Fair		2018	AC - Mill and Overlay	$38,356		
0000070550	2510245	S CLARK ST	D HEMECOURT ST	BAUDIN ST	374	1	1,169	Flexible	Local	None	MID-CITY	1,000	18	Weak	59.3	93.4	76.4	01/09/2015	55.8	92.0	73.9	Good		2022	AC - Mill and Overlay	$55,543		
0000070560	2510463	S CLARK ST	BAUDIN ST	BANKS ST	382	1	1,306	Flexible	Local	None	MID-CITY	1,000	18	Weak	30.7	57.5	44.1	01/09/2015	24.3	53.8	39.1	Very Poor		2016	AC - Mill and Overlay with Base Repairs	$80,359		
0000070570	2510467	S CLARK ST	BANKS ST	PALMYRA ST	392	1	1,202	Flexible	Local	None	MID-CITY	1,000	18	Weak	30.3	51.1	40.7	01/09/2015	24.0	46.8	35.4	Very Poor		2016	AC - Mill and Overlay with Base Repairs	$73,967		
0000070580	2510483	S CLARK ST	PALMYRA ST	CLEVELAND AVE	374	1	1,105	Flexible	Local	None	MID-CITY	1,000	18	Weak	26.3	62.8	44.5	01/09/2015	20.6	59.4	40.0	Poor		2016	AC - Mill and Overlay	$45,241		
0000070590	2510487	S CLARK ST	CLEVELAND AVE	CANAL ST	391	1	1,155	Flexible	Local	None	MID-CITY	1,000	18	Weak	41.1	52.4	46.8	01/09/2015	35.3	48.3	41.8	Poor		2016	AC - Mill and Overlay	$47,299		
0000070600	2510439	N CLARK ST	CANAL ST	IBERVILLE ST	388	2	1,167	Flexible	Local	None	MID-CITY	1,000	18	Weak	24.2	36.8	30.5	01/16/2015	18.8	30.3	24.6	Very Poor		2016	AC - Reconstruction (Minor Collector/Local)	$330,905		
0000070610	2510441	N CLARK ST	IBERVILLE ST	BIENVILLE AVE	334	2	1,074	Rigid	Local	None	MID-CITY	1,000	22	Weak	22.4	77.7	50.1	01/16/2015	20.4	74.7	47.6	Poor		2016	PCC - Crack/Joint Sealing	$16,551		
0000070620	2510338	S JEFFERSON DAVIS PKWY	PERDIDO ST	GRAVIER ST	499	1	1,675	Composite	Minor Arterial	None	MID-CITY	7,500	34	Weak	53.7	70.1	61.9	01/14/2015	50.7	66.6	58.7	Fair		2018	AC - Mill and Overlay	$72,080		
0000070630	2506861	S JEFFERSON DAVIS PKWY	GRAVIER ST	JEFF DAVIS OVERPASS	256	1	889	Composite	Minor Arterial	None	MID-CITY	7,500	34	Weak	61.3	94.7	78.0	01/14/2015	57.8	93.9	75.9	Good		2027	AC - Mill and Overlay	$47,770		
0000070640	2525549	S JEFFERSON DAVIS PKWY	JEFF DAVIS OVERPASS	TULANE AVE	230	2	894	Composite	Minor Arterial	Local	MID-CITY	7,500	34	Weak	45.5	87.6	66.6	01/14/2015	42.6	86.1	64.4	Fair		2020	AC - Mill and Overlay	$40,439		
0000070650	2510479	S JEFFERSON DAVIS PKWY	TULANE AVE	D HEMECOURT ST	178	2	626	Composite	Minor Arterial	Local	MID-CITY	7,500	34	Weak	26.2	86.9	56.6	01/14/2015	24.1	85.4	54.8	Poor		2016	AC - Mill and Overlay	$25,640		
0000070660	2509941	S JEFFERSON DAVIS PKWY	D HEMECOURT ST	BAUDIN ST	374	2	1,346	Composite	Minor Arterial	Local	MID-CITY	7,500	34	Weak	68.3	95.5	81.9	01/14/2015	64.8	94.7	79.8	Good		2028	AC - Mill and Overlay	$74,169		
0000070670	2510477	S JEFFERSON DAVIS PKWY	BAUDIN ST	BANKS ST	380	2	1,364	Composite	Minor Arterial	Local	MID-CITY	7,500	34	Weak	80.3	94.1	87.2	01/14/2015	77.3	93.4	85.5	Excellent		2029	AC - Mill and Overlay	$77,002		
0000070680	2510491	S JEFFERSON DAVIS PKWY	BANKS ST	PALMYRA ST	389	2	1,486	Composite	Minor Arterial	Local	MID-CITY	7,500	34	Weak	62.6	94.3	78.5	01/14/2015	59.1	93.6	76.4	Good		2027	AC - Mill and Overlay	$79,860		
0000070690	2510495	S JEFFERSON DAVIS PKWY	PALMYRA ST	CLEVELAND AVE	374	2	1,373	Composite	Minor Arterial	Local	MID-CITY	7,500	34	Weak	49.8	97.2	73.5	01/14/2015	46.9	96.7	71.8	Good		2027	AC - Mill and Overlay	$73,764		
0000070700	2510393	S JEFFERSON DAVIS PKWY	CLEVELAND AVE	CANAL ST	393	2	1,431	Composite	Minor Arterial	Local	MID-CITY	7,500	34	Weak	52.4	92.1	72.3	01/14/2015	49.5	91.3	70.4	Good		2024	AC - Mill and Overlay	$71,391		
0000070710	2510501	N JEFFERSON DAVIS PKWY	CANAL ST	IBERVILLE ST	387	2	1,423	Composite	Major Collector	Local	MID-CITY	5,000	34	Weak	42.3	60.6	51.5	01/14/2015	39.8	57.1	48.5	Poor		2016	AC - Mill and Overlay	$58,298		
0000070720	2510570	N JEFFERSON DAVIS PKWY	IBERVILLE ST	BIENVILLE AVE	334	2	1,198	Composite	Major Collector	Local	MID-CITY	5,000	34	Weak	19.5	46.6	33.1	01/14/2015	17.7	43.7	30.7	Very Poor		2016	AC - Mill and Overlay with Base Repairs	$73,714		
0000070730	2510591	N JEFFERSON DAVIS PKWY	BIENVILLE AVE	CONTI ST	365	2	1,284	Composite	Local	None	MID-CITY	1,000	26	Weak	55.3	67.8	61.6	01/14/2015	52.4	64.6	58.5	Fair		2018	AC - Mill and Overlay	$55,273		
0000070740	2510601	N JEFFERSON DAVIS PKWY	CONTI ST	LAFITTE AVE	287	2	1,047	Composite	Local	None	MID-CITY	1,000	26	Weak	19.4	70.1	44.8	01/14/2015	17.7	67.0	42.4	Poor		2016	AC - Mill and Overlay	$42,893		
0000070750	2510599	HAGAN AVE	LAFITTE AVE	TOULOUSE ST	362	1	1,185	Flexible	Local	None	BAYOU ST. JOHN	1,000	18	Weak	8.0	33.8	20.9	01/14/2015	6.2	27.0	16.6	Very Poor		2016	AC - Reconstruction (Minor Collector/Local)	$338,753		
0000070760	2510610	HAGAN AVE	TOULOUSE ST	ST PETER ST	359	2	1,160	Flexible	Local	None	BAYOU ST. JOHN	1,000	18	Weak	4.0	46.9	25.5	01/14/2015	3.0	42.3	22.7	Very Poor		2016	AC - Reconstruction (Minor Collector/Local)	$331,731		
0000070770	2510608	HAGAN AVE	ST PETER ST	ORLEANS AVE	168	2	593	Flexible	Local	None	BAYOU ST. JOHN	1,000	18	Weak	8.4	2.8	5.6	01/14/2015	6.5	2.1	4.3	Failure		2016	AC - Reconstruction (Minor Collector/Local)	$169,551		
0000070780	2509966	N JEFFERSON DAVIS PKWY	ORLEANS AVE	TOULOUSE ST	546	2	2,000	Composite	Local	None	MID-CITY	1,000	26	Weak	24.3	12.8	18.6	01/14/2015	22.3	11.3	16.8	Very Poor		2016	PCC - Reconstruction (Minor Collector/Local)	$964,120		
0000070790	2509965	N JEFFERSON DAVIS PKWY	TOULOUSE ST	LAFITTE AVE	530	2	1,901	Composite	Local	None	MID-CITY	1,000	26	Weak	30.5	0.0	15.3	01/14/2015	28.4	0.0	14.2	Very Poor		2016	PCC - Reconstruction (Minor Collector/Local)	$916,240		
0000070800	2510565	N JEFFERSON DAVIS PKWY	LAFITTE AVE	CONTI ST	249	1	888	Composite	Local	None	MID-CITY	1,000	26	Weak	14.5	40.8	27.7	01/14/2015	13.0	38.5	25.8	Very Poor		2016	AC - Mill and Overlay with Base Repairs	$54,660		
0000070810	2510588	N JEFFERSON DAVIS PKWY	CONTI ST	BIENVILLE AVE	364	2	1,306	Composite	Local	None	MID-CITY	1,000	26	Weak	35.0	72.3	53.7	01/14/2015	32.7	69.2	51.0	Poor		2016	AC - Mill and Overlay	$53,492		
0000070820	2510568	N JEFFERSON DAVIS PKWY	BIENVILLE AVE	IBERVILLE ST	334	2	1,332	Composite	Major Collector	Local	MID-CITY	5,000	34	Weak	52.1	71.2	61.7	01/14/2015	49.2	67.8	58.5	Fair		2018	AC - Mill and Overlay	$57,334		
0000070830	2510395	N JEFFERSON DAVIS PKWY	IBERVILLE ST	CANAL ST	389	2	1,495	Composite	Major Collector	Local	MID-CITY	5,000	34	Weak	39.6	69.9	54.8	01/14/2015	37.2	66.4	51.8	Poor		2016	AC - Mill and Overlay	$61,238		
0000070840	2510497	S JEFFERSON DAVIS PKWY	CANAL ST	CLEVELAND AVE	393	2	1,338	Composite	Minor Arterial	Local	MID-CITY	7,500	34	Weak	43.2	87.5	65.4	01/14/2015	40.7	86.0	63.4	Fair		2020	AC - Mill and Overlay	$60,472		
0000070850	2510493	S JEFFERSON DAVIS PKWY	CLEVELAND AVE	PALMYRA ST	375	2	1,360	Composite	Minor Arterial	Local	MID-CITY	7,500	34	Weak	66.4	95.9	81.2	01/14/2015	62.8	95.2	79.0	Good		2029	AC - Mill and Overlay	$76,789		
0000070860	2510489	S JEFFERSON DAVIS PKWY	PALMYRA ST	BANKS ST	389	2	1,333	Composite	Minor Arterial	Local	MID-CITY	7,500	34	Weak	56.2	94.1	75.2	01/14/2015	52.9	93.4	73.2	Good		2026	AC - Mill and Overlay	$69,891		
0000070870	2510473	S JEFFERSON DAVIS PKWY	BANKS ST	BAUDIN ST	381	2	1,355	Composite	Minor Arterial	Local	MID-CITY	7,500	34	Weak	59.5	88.5	74.0	01/14/2015	56.0	87.0	71.5	Good		2023	AC - Mill and Overlay	$65,977		
0000070880	2510257	S JEFFERSON DAVIS PKWY	BAUDIN ST	D HEMECOURT ST	373	2	1,166	Composite	Minor Arterial	Local	MID-CITY	7,500	34	Weak	71.2	90.4	80.8	01/14/2015	67.8	89.1	78.5	Good		2025	AC - Mill and Overlay	$59,655		
0000070890	2510251	S JEFFERSON DAVIS PKWY	D HEMECOURT ST	TULANE AVE	213	2	690	Composite	Minor Arterial	Local	MID-CITY	7,500	34	Weak	43.9	97.3	70.6	01/14/2015	41.3	96.8	69.1	Fair		2026	AC - Mill and Overlay	$36,195		
0000070900	2510247	S JEFFERSON DAVIS PKWY	TULANE AVE	JEFF DAVIS OVERPASS	277	2	962	Composite	Minor Arterial	Local	MID-CITY	7,500	34	Weak	36.0	88.3	62.2	01/14/2015	33.5	86.8	60.2	Fair		2019	AC - Mill and Overlay	$42,422		
0000070910	2510335	S JEFFERSON DAVIS PKWY	JEFF DAVIS OVERPASS	PERDIDO ST	695	1	2,202	Composite	Minor Arterial	None	MID-CITY	7,500	34	Weak	38.2	58.2	48.2	01/14/2015	35.7	54.7	45.2	Poor		2016	AC - Mill and Overlay	$90,174		
0000070920	2510200	S RENDON ST	CANAL ST	CLEVELAND AVE	391	1	1,087	Flexible	Local	None	MID-CITY	1,000	18	Weak	25.6	53.3	39.5	01/14/2015	20.0	49.3	34.7	Very Poor		2016	AC - Mill and Overlay with Base Repairs	$66,884		
0000070930	2510198	S RENDON ST	CLEVELAND AVE	PALMYRA ST	374	1	1,060	Flexible	Local	None	MID-CITY	1,000	18	Weak	32.3	20.3	26.3	01/14/2015	25.8	15.7	20.8	Very Poor		2016	AC - Reconstruction (Minor Collector/Local)	$303,261		
0000070940	2510539	S RENDON ST	PALMYRA ST	BANKS ST	390	1	1,159	Flexible	Local	None	MID-CITY	1,000	18	Weak	43.2	64.8	54.0	01/14/2015	38.0	61.8	49.9	Poor		2016	AC - Mill and Overlay	$47,462		
0000070950	2510202	S RENDON ST	BANKS ST	BAUDIN ST	381	1	1,237	Flexible	Local	None	MID-CITY	1,000	18	Weak	61.7	94.4	78.1	01/14/2015	58.4	92.9	75.7	Good		2023	AC - Mill and Overlay	$60,205		
0000070960	2510535	S RENDON ST	BAUDIN ST	D HEMECOURT ST	373	1	1,116	Flexible	Local	None	MID-CITY	1,000	18	Weak	67.2	98.2	82.7	01/14/2015	64.3	96.8	80.6	Good		2025	AC - Mill and Overlay	$57,092		
0000070970	2510481	S RENDON ST	D HEMECOURT ST	TULANE AVE	110	1	316	Flexible	Local	None	MID-CITY	1,000	18	Weak	15.5	92.2	53.9	01/14/2015	12.2	90.8	51.5	Poor		2016	AC - Mill and Overlay	$12,948		
0000070980	2510654	S RENDON ST	TULANE AVE	GRAVIER ST	485	2	1,687	Flexible	Local	None	MID-CITY	1,000	18	Weak	27.6	62.4	45.0	01/14/2015	21.7	59.2	40.5	Poor		2016	AC - Mill and Overlay	$69,089		

DRAFT

Stantec

Appendix A RoadMatrix Section Attributes

															Field Measured Conditions				2016 Predicted Conditions										
SectionID	SEGMENTID	Street	From	To	Length (ft)	Lanes	Area (yd^2)	Pavement Type	Functional Class	FHWA Route	Neighborhood	AADT	EGT	Subgrade Strength	RCI	SDI	PCI	PCI Date	RCIYr1	SDIYr1	PCIYr1	PCI Class	Destroyed Road	Need Year (Adjusted)	Need Recommended Rehab (PCI Trigger)	Need Cost (PCI Trigger)	Last Rehab	Last Rehab Date
0000070990	2509463	S RENDON ST	GRAVIER ST	PERDIDO ST	504	2	1,673	Flexible	Local	None	MID-CITY	1,000	18	Weak	41.7	63.5	52.6	01/14/2015	36.0	60.5	48.3	Poor		2016	AC - Mill and Overlay	$68,511		
0000071000	2510660	S LOPEZ ST	PERDIDO ST	GRAVIER ST	504	2	1,461	Flexible	Local	None	MID-CITY	1,000	18	Weak	25.8	54.8	40.3	01/14/2015	20.2	50.9	35.6	Very Poor		2016	AC - Mill and Overlay with Base Repairs	$89,896		
0000071010	2510658	S LOPEZ ST	GRAVIER ST	TULANE AVE	484	2	1,332	Flexible	Local	None	MID-CITY	1,000	18	Weak	9.4	62.6	36.0	01/14/2015	7.4	59.4	33.4	Very Poor		2016	AC - Mill and Overlay with Base Repairs	$81,966		
0000071020	2510674	S LOPEZ ST	TULANE AVE	D HEMECOURT ST	44	1	234	Flexible	Local	None	MID-CITY	1,000	18	Weak	6.9	65.1	36.0	01/14/2015	5.3	62.1	33.7	Very Poor		2016	AC - Mill and Overlay with Base Repairs	$14,391		
0000071030	2510537	S LOPEZ ST	D HEMECOURT ST	BAUDIN ST	374	1	967	Flexible	Local	None	MID-CITY	1,000	18	Weak	36.6	93.9	65.3	01/14/2015	30.0	92.4	61.2	Fair		2018	AC - Mill and Overlay	$41,612		
0000071040	2510549	S LOPEZ ST	BAUDIN ST	BANKS ST	381	1	1,152	Flexible	Local	None	MID-CITY	1,000	18	Weak	58.3	91.9	75.1	01/14/2015	54.7	90.4	72.6	Good		2022	AC - Mill and Overlay	$54,715		
0000071050	2510544	S LOPEZ ST	BANKS ST	PALMYRA ST	392	1	1,137	Flexible	Local	None	MID-CITY	1,000	18	Weak	33.6	49.7	41.7	01/14/2015	26.9	45.2	36.1	Very Poor		2016	AC - Mill and Overlay with Base Repairs	$69,947		
0000071060	2510541	S LOPEZ ST	PALMYRA ST	CLEVELAND AVE	374	1	923	Flexible	Local	None	MID-CITY	1,000	18	Weak	44.7	53.6	49.2	01/14/2015	39.9	49.7	44.8	Poor		2016	AC - Mill and Overlay	$37,819		
0000071070	2510643	S LOPEZ ST	CLEVELAND AVE	CANAL ST	392	1	1,042	Flexible	Local	None	MID-CITY	1,000	18	Weak	39.5	66.9	53.2	01/14/2015	33.4	64.0	48.7	Poor		2016	AC - Mill and Overlay	$42,675		
0000071080	2510653	N LOPEZ ST	CANAL ST	IBERVILLE ST	386	1	1,294	Flexible	Local	None	MID-CITY	1,000	18	Weak	3.8	11.9	7.9	01/16/2015	2.9	9.3	6.1	Failure		2016	AC - Reconstruction (Minor Collector/Local)	$370,147		
0000071090	2510650	N LOPEZ ST	IBERVILLE ST	BIENVILLE AVE	336	1	956	Flexible	Local	None	MID-CITY	1,000	18	Weak	0.0	10.1	5.1	01/16/2015	0.0	7.9	4.0	Failure		2016	AC - Reconstruction (Minor Collector/Local)	$273,329		
0000071100	2510514	N LOPEZ ST	BIENVILLE AVE	CONTI ST	370	2	1,133	Flexible	Local	None	MID-CITY	1,000	18	Weak	1.1	26.4	13.8	01/16/2015	0.7	20.7	10.7	Very Poor		2016	AC - Reconstruction (Minor Collector/Local)	$324,137		
0000071110	2510259	N LOPEZ ST	CONTI ST	LAFITTE AVE	345	2	1,090	Flexible	Local	None	BAYOU ST. JOHN	1,000	18	Weak	19.7	29.1	24.4	01/16/2015	15.3	23.0	19.2	Very Poor		2016	AC - Reconstruction (Minor Collector/Local)	$311,649		
0000071120	2510261	N LOPEZ ST	LAFITTE AVE	TOULOUSE ST	307	2	971	Flexible	Local	None	BAYOU ST. JOHN	1,000	18	Weak	10.9	19.9	15.4	01/17/2015	8.5	15.4	12.0	Very Poor		2016	AC - Reconstruction (Minor Collector/Local)	$277,714		
0000071130	2509956	N LOPEZ ST	TOULOUSE ST	ST PETER ST	364	2	855	Flexible	Local	None	BAYOU ST. JOHN	1,000	18	Weak	14.2	8.3	11.3	01/17/2015	11.1	6.5	8.8	Failure		2016	AC - Reconstruction (Minor Collector/Local)	$244,382		
0000071140	2509954	N LOPEZ ST	ST PETER ST	ORLEANS AVE	165	2	478	Flexible	Local	None	BAYOU ST. JOHN	1,000	18	Weak	27.7	44.6	36.2	01/17/2015	21.8	39.8	30.8	Very Poor		2016	AC - Mill and Overlay with Base Repairs	$29,384		
0000071150	2506797	N LOPEZ ST	ORLEANS AVE	ST ANN ST	234	2	704	Flexible	Local	None	BAYOU ST. JOHN	1,000	18	Weak	22.6	46.2	34.4	01/17/2015	17.4	41.6	29.5	Very Poor		2016	AC - Mill and Overlay with Base Repairs	$43,324		
0000071160	2511363	N LOPEZ ST	ST ANN ST	DUMAINE ST	385	2	1,220	Flexible	Local	None	BAYOU ST. JOHN	1,000	18	Weak	24.0	29.3	26.7	01/17/2015	18.6	23.2	20.9	Very Poor		2016	AC - Reconstruction (Minor Collector/Local)	$348,889		
0000071170	2511361	N LOPEZ ST	DUMAINE ST	ST PHILIP ST	421	2	1,165	Flexible	Local	None	BAYOU ST. JOHN	1,000	18	Weak	26.8	19.0	22.8	01/17/2015	20.8	14.8	17.8	Very Poor		2016	AC - Reconstruction (Minor Collector/Local)	$333,097		
0000071180	2511367	N LOPEZ ST	ST PHILIP ST	URSULINES AVE	370	2	1,191	Flexible	Local	None	BAYOU ST. JOHN	1,000	18	Weak	23.1	28.9	26.0	01/17/2015	17.8	22.8	20.3	Very Poor		2016	AC - Reconstruction (Minor Collector/Local)	$340,723		
0000071190	2511369	N LOPEZ ST	URSULINES AVE	BELL ST	131	2	489	Flexible	Local	None	BAYOU ST. JOHN	1,000	18	Weak	8.1	48.6	28.4	01/17/2015	6.3	44.1	25.2	Very Poor		2016	AC - Mill and Overlay with Base Repairs	$30,082		
0000071200	2510831	N LOPEZ ST	BELL ST	DE SOTO ST	454	2	1,351	Rigid	Local	None	BAYOU ST. JOHN	1,000	22	Weak	49.6	65.5	54.6	01/17/2015	41.0	61.8	51.4	Poor		2016	PCC - Crack/Joint Sealing	$20,820		
0000071210	2510836	N LOPEZ ST	DE SOTO ST	ESPLANADE AVE	405	2	1,285	Rigid	Local	None	BAYOU ST. JOHN	1,000	22	Weak	43.0	81.3	62.2	01/17/2015	40.5	78.6	59.4	Fair		2018	PCC - Crack/Joint Sealing	$20,802		
0000071220	2510637	N RENDON ST	CANAL ST	IBERVILLE ST	387	2	1,413	Flexible	Local	None	MID-CITY	1,000	18	Weak	2.1	16.3	9.2	01/16/2015	1.5	12.9	7.2	Failure		2016	AC - Reconstruction (Minor Collector/Local)	$404,210		
0000071230	2510639	N RENDON ST	IBERVILLE ST	BIENVILLE AVE	334	2	1,077	Flexible	Local	None	MID-CITY	1,000	18	Weak	0.5	0.6	0.6	01/16/2015	0.2	0.3	0.3	Failure		2016	AC - Reconstruction (Minor Collector/Local)	$307,995		
0000071240	2510602	N RENDON ST	BIENVILLE AVE	CONTI ST	363	2	1,150	Flexible	Local	None	MID-CITY	1,000	18	Weak	0.9	11.1	6.0	01/16/2015	0.5	8.7	4.6	Failure		2016	AC - Reconstruction (Minor Collector/Local)	$328,839		
0000071250	2510626	N RENDON ST	LAFITTE AVE	TOULOUSE ST	333	2	1,034	Flexible	Local	None	BAYOU ST. JOHN	1,000	18	Weak	32.4	78.4	55.4	01/16/2015	25.8	76.2	51.0	Poor		2016	AC - Mill and Overlay	$42,356		
0000071260	2509945	N RENDON ST	TOULOUSE ST	ST PETER ST	358	2	1,099	Flexible	Local	None	BAYOU ST. JOHN	1,000	18	Weak	44.6	70.2	57.4	01/16/2015	39.8	67.4	53.6	Poor		2016	AC - Mill and Overlay	$45,000		
0000071270	2510614	N RENDON ST	ST PETER ST	ORLEANS AVE	168	2	546	Flexible	Local	None	BAYOU ST. JOHN	1,000	18	Weak	10.1	14.7	12.4	01/16/2015	7.9	11.5	9.7	Failure		2016	AC - Reconstruction (Minor Collector/Local)	$156,047		
0000071280	2506933	N RENDON ST	ORLEANS AVE	ST ANN ST	237	2	655	Flexible	Local	None	BAYOU ST. JOHN	1,000	18	Weak	17.0	22.0	19.5	01/16/2015	13.4	16.9	15.2	Very Poor		2016	AC - Reconstruction (Minor Collector/Local)	$187,441		
0000071290	2510622	N RENDON ST	ST ANN ST	DUMAINE ST	387	2	1,288	Flexible	Local	None	BAYOU ST. JOHN	1,000	18	Weak	12.8	0.0	6.4	01/16/2015	9.9	0.0	5.0	Failure		2016	AC - Reconstruction (Minor Collector/Local)	$368,431		
0000071300	2511349	N RENDON ST	DUMAINE ST	ST PHILIP ST	423	2	1,234	Flexible	Local	None	BAYOU ST. JOHN	1,000	18	Weak	33.0	48.3	40.7	01/16/2015	26.3	43.8	35.1	Very Poor		2016	AC - Mill and Overlay with Base Repairs	$75,943		
0000071310	2511358	N RENDON ST	ST PHILIP ST	URSULINES AVE	369	2	1,263	Flexible	Local	None	BAYOU ST. JOHN	1,000	18	Weak	34.9	4.3	19.6	01/16/2015	28.0	3.2	15.6	Very Poor		2016	AC - Reconstruction (Minor Collector/Local)	$361,250		
0000071320	2529707	N RENDON ST	URSULINES AVE	DESOTO ST	466	2	1,031	Flexible	Local	None	BAYOU ST. JOHN	1,000	18	Weak	6.4	38.2	22.3	01/16/2015	5.0	31.8	18.4	Very Poor		2016	AC - Reconstruction (Minor Collector/Local)	$294,967		
0000071330	2511040	N RENDON ST	DESOTO ST	GRAND ROUTE ST JOHN	396	2	1,231	Flexible	Local	None	BAYOU ST. JOHN	1,000	18	Weak	50.1	45.6	47.9	01/16/2015	45.7	41.0	43.4	Poor		2016	AC - Mill and Overlay	$50,407		
0000071340	2529708	HAGAN AVE	BELL ST	URSULINES AVE	83	2	446	Composite	Local	None	BAYOU ST. JOHN	1,000	26	Weak	30.0	48.6	39.3	01/16/2015	28.0	45.8	36.9	Very Poor		2016	AC - Mill and Overlay with Base Repairs	$27,456		
0000071350	2511031	HAGAN AVE	URSULINES AVE	DESOTO ST	339	2	779	Flexible	Local	None	BAYOU ST. JOHN	1,000	18	Weak	30.2	63.8	47.0	01/16/2015	23.9	60.8	42.4	Poor		2016	AC - Mill and Overlay	$31,921		
0000071360	2509747	HAGAN AVE	BELL ST	ST PHILIP ST	324	1	953	Flexible	Local	None	BAYOU ST. JOHN	1,000	18	Weak	28.2	24.9	26.6	01/16/2015	22.2	19.4	20.8	Very Poor		2016	AC - Reconstruction (Minor Collector/Local)	$272,630		
0000071370	2510618	HAGAN AVE	ST PHILIP ST	DUMAINE ST	425	1	1,246	Flexible	Local	None	BAYOU ST. JOHN	1,000	18	Weak	11.1	48.9	29.9	01/16/2015	8.7	44.2	26.5	Very Poor		2016	AC - Mill and Overlay with Base Repairs	$76,654		
0000071380	2510616	HAGAN AVE	DUMAINE ST	ST ANN ST	389	1	1,099	Flexible	Local	None	BAYOU ST. JOHN	1,000	18	Weak	21.4	29.6	25.5	01/16/2015	16.4	23.5	20.0	Very Poor		2016	AC - Reconstruction (Minor Collector/Local)	$314,318		
0000071390	2506934	HAGAN AVE	ST ANN ST	ORLEANS AVE	237	1	832	Flexible	Local	None	BAYOU ST. JOHN	1,000	18	Weak	28.8	46.7	37.8	01/16/2015	22.7	42.1	32.4	Very Poor		2016	AC - Mill and Overlay with Base Repairs	$51,200		
0000071400	2510647	S SALCEDO ST	CANAL ST	CLEVELAND AVE	391	1	1,041	Flexible	Local	None	MID-CITY	1,000	18	Weak	29.3	49.7	39.5	01/14/2015	23.2	45.2	34.2	Very Poor		2016	AC - Mill and Overlay with Base Repairs	$64,047		
0000071410	2510209	S SALCEDO ST	CLEVELAND AVE	PALMYRA ST	373	1	1,083	Flexible	Local	None	MID-CITY	1,000	18	Weak	29.6	40.2	34.9	01/14/2015	23.5	34.1	28.8	Very Poor		2016	AC - Mill and Overlay with Base Repairs	$66,631		
0000071420	2510545	S SALCEDO ST	PALMYRA ST	BANKS ST	393	1	1,168	Flexible	Local	None	MID-CITY	1,000	18	Weak	57.3	53.4	55.4	01/14/2015	53.6	49.5	51.6	Poor		2016	AC - Mill and Overlay	$47,826		
0000071430	2510552	S SALCEDO ST	BANKS ST	BAUDIN ST	382	2	1,210	Flexible	Local	None	MID-CITY	1,000	18	Weak	59.5	94.6	77.1	01/14/2015	56.0	93.1	74.6	Good		2022	AC - Mill and Overlay	$57,480		
0000071440	2510680	S SALCEDO ST	BAUDIN ST	TULANE AVE	370	2	1,242	Flexible	Local	None	MID-CITY	1,000	18	Weak	55.4	94.0	74.7	01/14/2015	51.6	92.5	72.1	Good		2021	AC - Mill and Overlay	$57,571		
0000071450	2510678	S SALCEDO ST	TULANE AVE	GRAVIER ST	485	2	1,543	Flexible	Local	None	MID-CITY	1,000	18	Weak	34.7	84.3	59.5	01/14/2015	27.8	82.4	55.1	Fair		2017	AC - Mill and Overlay	$64,794		
0000071460	2510663	S SALCEDO ST	GRAVIER ST	PERDIDO ST	503	2	1,630	Flexible	Local	None	MID-CITY	1,000	18	Weak	18.4	74.4	46.4	01/14/2015	14.4	72.0	43.2	Poor		2016	AC - Mill and Overlay	$66,777		
0000071470	2510207	N SALCEDO ST	CANAL ST	IBERVILLE ST	387	1	1,856	Rigid	Local	None	MID-CITY	1,000	22	Weak	39.5	78.8	59.2	01/16/2015	37.1	75.9	56.5	Fair		2017	PCC - Crack/Joint Sealing	$29,313		
0000071480	2510651	N SALCEDO ST	IBERVILLE ST	BIENVILLE AVE	335	1	1,122	Flexible	Local	None	MID-CITY	1,000	18	Weak	41.2	52.7	47.0	01/16/2015	35.4	48.7	42.1	Poor		2016	AC - Mill and Overlay	$45,938		
0000071490	2510516	N SALCEDO ST	BIENVILLE AVE	CONTI ST	368	2	1,364	Flexible	Local	None	MID-CITY	1,000	18	Weak	31.4	14.9	23.2	01/16/2015	25.0	11.7	18.4	Very Poor		2016	AC - Reconstruction (Minor Collector/Local)	$390,197		
0000071500	2510633	N SALCEDO ST	LAFITTE AVE	TOULOUSE ST	286	2	742	Flexible	Local	None	BAYOU ST. JOHN	1,000	18	Weak	13.1	18.0	15.6	01/17/2015	10.1	14.1	12.1	Very Poor		2016	AC - Reconstruction (Minor Collector/Local)	$212,193		
0000071510	2510629	N SALCEDO ST	TOULOUSE ST	ST PETER ST	362	2	916	Flexible	Local	None	BAYOU ST. JOHN	1,000	18	Weak	7.8	26.9	17.4	01/17/2015	6.0	21.1	13.6	Very Poor		2016	AC - Reconstruction (Minor Collector/Local)	$262,017		
0000071520	2510631	N SALCEDO ST	ST PETER ST	ORLEANS AVE	166	2	433	Flexible	Local	None	BAYOU ST. JOHN	1,000	18	Weak	28.8	54.2	41.5	01/17/2015	22.7	50.3	36.5	Very Poor		2016	AC - Mill and Overlay with Base Repairs	$26,670		
0000071530	2506796	N SALCEDO ST	ORLEANS AVE	ST ANN ST	231	2	605	Flexible	Local	None	BAYOU ST. JOHN	1,000	18	Weak	9.6	40.5	25.1	01/17/2015	7.5	34.5	21.0	Very Poor		2016	AC - Reconstruction (Minor Collector/Local)	$172,920		
0000071540	2511365	N SALCEDO ST	ST ANN ST	DUMAINE ST	386	2	976	Flexible	Local	None	BAYOU ST. JOHN	1,000	18	Weak	9.8	39.1	24.5	01/17/2015	7.7	32.9	20.3	Very Poor		2016	AC - Reconstruction (Minor Collector/Local)	$279,143		
0000071550	2511375	N SALCEDO ST	DUMAINE ST	ST PHILIP ST	420	2	1,175	Flexible	Local	None	BAYOU ST. JOHN	1,000	18	Weak	17.1	31.4	24.3	01/17/2015	13.5	25.0	19.3	Very Poor		2016	AC - Reconstruction (Minor Collector/Local)	$336,052		
0000071560	2511372	N SALCEDO ST	ST PHILIP ST	URSULINES AVE	369	2	963	Flexible	Local	None	BAYOU ST. JOHN	1,000	18	Weak	19.1	8.0	13.6	01/17/2015	14.8	6.2	10.5	Very Poor		2016	AC - Reconstruction (Minor Collector/Local)	$275,426		
0000071570	2510506	S GAYOSO ST	CANAL ST	CLEVELAND AVE	391	1	1,131	Flexible	Local	None	MID-CITY	1,000	18	Weak	22.6	77.3	50.0	01/16/2015	17.4	75.1	46.3	Poor		2016	AC - Mill and Overlay	$46,338		
0000071580	2510211	S GAYOSO ST	CLEVELAND AVE	PALMYRA ST	374	1	1,098	Flexible	Local	None	MID-CITY	1,000	18	Weak	29.5	69.4	49.5	01/16/2015	23.3	66.6	45.0	Poor		2016	AC - Mill and Overlay	$44,968		
0000071590	2509459	S GAYOSO ST	PALMYRA ST	BANKS ST	394	1	1,124	Flexible	Local	None	MID-CITY	1,000	18	Weak	36.1	68.0	52.1	01/16/2015	29.4	65.2	47.3	Poor		2016	AC - Mill and Overlay	$46,029		
0000071600	2510555	S GAYOSO ST	BANKS ST	BAUDIN ST	379	1	1,369	Flexible	Local	None	MID-CITY	1,000	18	Weak	60.8	100.0	80.4	01/16/2015	57.4	98.5	78.0	Good		2024	AC - Mill and Overlay	$69,329		
0000071610	2510690	S GAYOSO ST	BAUDIN ST	TULANE AVE	309	1	885	Flexible	Local	None	MID-CITY	1,000	18	Weak	51.9	84.0	68.0	01/16/2015	47.7	82.1	64.9	Fair		2019	AC - Mill and Overlay	$39,041		
0000071620	2510686	S GAYOSO ST	TULANE AVE	GRAVIER ST	484	2	2,012	Flexible	Local	None	MID-CITY	1,000	18	Weak	38.4	84.6	61.5	01/14/2015	32.0	82.7	57.4	Fair		2017	AC - Mill and Overlay	$84,484		
0000071630	2510684	S GAYOSO ST	GRAVIER ST	PERDIDO ST	504	2	2,041	Flexible	Local	None	MID-CITY	1,000	18	Weak	68.8	83.6	76.2	01/14/2015	66.0	81.6	73.8	Good		2023	AC - Mill and Overlay	$99,382		
0000071640	2510522	N GAYOSO ST	IBERVILLE ST	CANAL ST	389	1	1,298	Rigid	Local	None	MID-CITY	1,000	22	Weak	26.1	36.9	31.5	01/16/2015	24.0	34.4	29.2	Very Poor		2016	PCC - Full Depth Slab Repair	$99,744		
0000071650	2510520	N GAYOSO ST	IBERVILLE ST	BIENVILLE AVE	332	1	1,013	Composite	Local	None	MID-CITY	1,000	26	Weak	8.3	60.6	34.5	01/16/2015	6.8	57.4	32.1	Very Poor		2016	AC - Mill and Overlay with Base Repairs	$62,303		
0000071660	2510518	N GAYOSO ST	BIENVILLE AVE	CONTI ST	368	2	1,284	Flexible	Local	None	MID-CITY	1,000	18	Weak	41.5	40.2	40.9	01/16/2015	35.8	34.1	35.0	Very Poor		2016	AC - Mill and Overlay with Base Repairs	$78,999		
0000071670	2510525	N GAYOSO ST	CONTI ST	ST LOUIS ST	169	2	501	Flexible	Local	None	MID-CITY	1,000	18	Weak	33.6	51.3	42.5	01/16/2015	26.9	47.0	37.0	Very Poor		2016	AC - Mill and Overlay with Base Repairs	$30,827		
0000071680	2510510	S DUPRE ST	CANAL ST	CLEVELAND AVE	393	1	1,345	Flexible	Local	None	MID-CITY	1,000	18	Weak	29.6	68.2	48.9	01/16/2015	23.5	65.4	44.5	Poor		2016	AC - Mill and Overlay	$55,104		
0000071690	2510512	S DUPRE ST	CLEVELAND AVE	PALMYRA ST	374	1	1,122	Flexible	Local	None	MID-CITY	1,000	18	Weak	28.4	62.8	45.6	01/16/2015	22.4	59.7	41.1	Poor		2016	AC - Mill and Overlay	$45,956		
0000071700	2510504	S DUPRE ST	PALMYRA ST	BANKS ST	391	1	1,155	Flexible	Local	None	MID-CITY	1,000	18	Weak	20.7	69.3	45.0	01/16/2015	15.9	66.5	41.2	Poor		2016	AC - Mill and Overlay	$47,317		
0000071710	2510709	S DUPRE ST	BANKS ST	BAUDIN ST	380	1	1,169	Flexible	Local	None	MID-CITY	1,000	18	Weak	35.9	66.8	51.4	01/16/2015	29.2	63.9	46.6	Poor		2016	AC - Mill and Overlay	$47,886		
0000071720	2510711	S DUPRE ST	BAUDIN ST	TULANE AVE	249	1	724	Flexible	Local	None	MID-CITY	1,000	18	Weak	38.5	64.4	51.5	01/16/2015	32.2	61.4	46.8	Poor		2016	AC - Mill and Overlay	$29,668		
0000071730	2510696	S DUPRE ST	TULANE AVE	GRAVIER ST	487	2	2,234	Flexible	Local	None	MID-CITY	1,000	18	Weak	25.6	12.5	19.1	01/14/2015	20.0	9.7	14.9	Very Poor		2016	AC - Reconstruction (Minor Collector/Local)	$638,932		
0000071740	2510692	S DUPRE ST	GRAVIER ST	PERDIDO ST	504	2	2,014	Flexible	Local	None	MID-CITY	1,000	18	Weak	36.0	17.0	26.5	01/14/2015	29.3	13.4	21.4	Very Poor		2016	AC - Reconstruction (Minor Collector/Local)	$576,049		
0000071750	2510698	S DUPRE ST	PERDIDO ST	DEAD END	397		1,401	Unknown/Undefined	Private	None	MID-CITY	1,000		Weak								No Data						
0000071760	2510702	S WHITE ST	GRAVIER ST	PERDIDO ST	502	2	2,034	Composite	Local	None	MID-CITY	1,000	26	Weak	34.5	74.8	54.7	01/16/2015	32.2	71.8	52.0	Poor		2016	AC - Mill and Overlay	$83,320		
0000071770	2510700	S WHITE ST	PERDIDO ST	DEAD END	406		0	Unknown/Undefined	Private	None	MID-CITY	1,000		Weak								No Data						

DRAFT

Stantec

Appendix A RoadMatrix Section Attributes

															Field Measured Conditions				2016 Predicted Conditions									
SectionID	SEGMENTID	Street	From	To	Length (ft)	Lanes	Area (yd^2)	Pavement Type	Functional Class	FHWA Route	Neighborhood	AADT	EGT	Subgrade Strength	RCI	SDI	PCI	PCI Date	RCIYr1	SDIYr1	PCIYr1	PCI Class	Destroyed Road	Need Year (Adjusted)	Need Recommended Rehab (PCI Trigger)	Need Cost (PCI Trigger)	Last Rehab	Last Rehab Date
0000071780	2510717	S WHITE ST	GRAVIER ST	TULANE AVE	486	1	1,950	Composite	Local	None	MID-CITY	1,000	26	Weak	58.3	73.1	65.7	01/16/2015	55.1	70.0	62.6	Fair		2019	AC - Mill and Overlay	$86,006		
0000071790	2510719	S WHITE ST	TULANE AVE	BAUDIN ST	189	1	645	Flexible	Local	None	MID-CITY	1,000	18	Weak	25.7	64.9	45.3	01/16/2015	20.1	61.9	41.0	Poor		2016	AC - Mill and Overlay	$26,432		
0000071800	2510723	S WHITE ST	BAUDIN ST	BANKS ST	381	1	1,257	Flexible	Local	None	MID-CITY	1,000	18	Weak	39.9	69.6	54.8	01/16/2015	33.8	66.8	50.3	Poor		2016	AC - Mill and Overlay	$51,481		
0000071810	2510726	S WHITE ST	BANKS ST	PALMYRA ST	392	1	1,231	Flexible	Local	None	MID-CITY	1,000	18	Weak	43.5	64.8	54.2	01/16/2015	38.4	61.8	50.1	Poor		2016	AC - Mill and Overlay	$50,434		
0000071820	2510220	S WHITE ST	PALMYRA ST	CLEVELAND AVE	375	1	1,065	Flexible	Local	None	MID-CITY	1,000	18	Weak	27.7	69.0	48.4	01/16/2015	21.8	66.2	44.0	Poor		2016	AC - Mill and Overlay	$43,640		
0000071830	2510216	S WHITE ST	CLEVELAND AVE	CANAL ST	392	1	1,445	Flexible	Local	None	MID-CITY	1,000	18	Weak	34.4	69.1	51.8	01/16/2015	27.5	66.3	46.9	Poor		2016	AC - Mill and Overlay	$59,177		
0000071840	2510222	N WHITE ST	CANAL ST	IBERVILLE ST	387	2	1,294	Flexible	Local	None	MID-CITY	1,000	18	Weak	18.4	59.5	39.0	01/16/2015	14.4	56.0	35.2	Very Poor		2016	AC - Mill and Overlay with Base Repairs	$79,614		
0000071850	2510212	N WHITE ST	IBERVILLE ST	BIENVILLE AVE	334	2	1,077	Flexible	Local	None	MID-CITY	1,000	18	Weak	17.8	47.6	32.7	01/16/2015	14.0	43.0	28.5	Very Poor		2016	AC - Mill and Overlay with Base Repairs	$66,269		
0000071860	2510532	N WHITE ST	BIENVILLE AVE	CONTI ST	368	2	992	Flexible	Local	None	MID-CITY	1,000	18	Weak	43.0	56.3	49.7	01/16/2015	37.7	52.5	45.1	Poor		2016	AC - Mill and Overlay	$40,645		
0000071870	2511208	N WHITE ST	CONTI ST	ST LOUIS ST	226	2	653	Flexible	Local	None	MID-CITY	1,000	18	Weak	40.5	47.2	43.9	01/16/2015	34.5	42.6	38.6	Very Poor		2016	AC - Mill and Overlay with Base Repairs	$40,173		
0000071880	2510530	N DUPRE ST	BIENVILLE AVE	CONTI ST	369	2	1,133	Flexible	Local	None	MID-CITY	1,000	18	Weak	51.7	53.1	52.4	01/16/2015	47.3	49.1	48.3	Poor		2016	AC - Mill and Overlay	$46,397		
0000071890	2510528	N DUPRE ST	CONTI ST	ST LOUIS ST	195	2	570	Flexible	Local	None	MID-CITY	1,000	18	Weak	45.2	63.4	54.3	01/16/2015	40.6	60.4	50.5	Poor		2016	AC - Mill and Overlay	$23,365		
0000071900	2510730	JANE PL	DEAD END	PALMYRA ST	187	2	464	Flexible	Local	None	MID-CITY	1,000	18	Weak	0.0	49.1	24.6	01/16/2015	0.0	44.6	22.3	Very Poor		2016	AC - Reconstruction (Minor Collector/Local)	$132,692		
0000071910	2510731	JANE ALY	PALMYRA ST	BANKS ST	392	1	922	Flexible	Local	None	MID-CITY	1,000	18	Weak	29.7	43.4	36.6	01/16/2015	23.5	38.3	30.9	Very Poor		2016	AC - Mill and Overlay with Base Repairs	$56,711		
0000071920	2560400	S BROAD ST	TULANE AVE	GRAVIER ST	485	3	1,998	Composite	Principal Arterial	Local	MID-CITY	15,000	34	Weak	43.3	1.1	22.2	01/14/2015	40.8	0.0	20.4	Very Poor		2016	PCC - Reconstruction (Arterial/Major Collector)	$963,156		
0000071930	2502332	S BROAD AVE	GRAVIER ST	S BROAD ST OVERPASS	207	3	1,089	Composite	Principal Arterial	Local	MID-CITY	15,000	34	Weak	16.3	3.9	10.1	01/14/2015	14.7	2.7	8.7	Failure		2016	PCC - Reconstruction (Arterial/Major Collector)	$524,798		
0000071940	2506458	S BROAD AVE	S BROAD ST OVERPASS	PERDIDO ST	468	3	1,697	Composite	Principal Arterial	Local	MID-CITY	15,000	34	Weak	57.5	46.3	51.9	01/14/2015	54.1	43.4	48.8	Poor		2016	AC - Mill and Overlay	$69,498		
0000071950	2525719	S BROAD AVE	POYDRAS ST	PERDIDO ST	314	1	903	Composite	Local	None	TULANE - GRAVIER	1,000	26	Weak	52.8	45.7	49.3	01/14/2015	50.0	43.1	46.6	Poor		2016	AC - Mill and Overlay	$36,968		
0000071960	2525721	S BROAD AVE	PERDIDO ST	S BROAD ST OVERPASS	319	1	841	Composite	Local	None	TULANE - GRAVIER	1,000	26	Weak	43.8	66.2	55.0	01/14/2015	41.4	62.9	52.2	Poor		2016	AC - Mill and Overlay	$34,465		
0000071970	2561430	S BROAD AVE	S BROAD ST OVERPASS	GRAVIER ST	184	1	789	Composite	Principal Arterial	Local	TULANE - GRAVIER	15,000	34	Weak	49.0	22.7	51.4	01/14/2015	37.6	20.0	29.2	Very Poor		2016	AC - Mill and Overlay with Base Repairs	$48,520		
0000071980	2560403	S BROAD ST	GRAVIER ST	TULANE AVE	484	3	1,777	Composite	Principal Arterial	Local	TULANE - GRAVIER	15,000	34	Weak	52.1	0.0	26.1	01/14/2015	49.2	0.0	24.6	Very Poor		2016	PCC - Reconstruction (Arterial/Major Collector)	$856,418		
0000071990	2502350	MANASSES PL	TULANE AVE	BANKS ST	404	1	681	Flexible	Local	None	TULANE - GRAVIER	1,000	18	Weak	39.9	65.3	49.2	01/16/2015	28.2	60.3	44.3	Poor		2016	AC - Mill and Overlay	$27,911		
0000072000	2511602	S DORGENOIS ST	CANAL ST	CLEVELAND AVE	391	2	1,573	Rigid	Local	None	TULANE - GRAVIER	1,000	22	Weak	26.8	55.2	41.0	01/16/2015	24.7	52.0	38.4	Very Poor		2016	PCC - Full Depth Slab Repair	$120,885		
0000072010	2502356	S DORGENOIS ST	CLEVELAND AVE	PALMYRA ST	376	2	1,454	Rigid	Local	None	TULANE - GRAVIER	1,000	22	Weak	2.4	45.7	23.1	01/16/2015	1.2	41.1	21.2	Very Poor		2016	PCC - Reconstruction (Minor Collector/Local)	$700,998		
0000072020	2502358	S DORGENOIS ST	PALMYRA ST	BANKS ST	393	2	1,700	Rigid	Local	None	TULANE - GRAVIER	1,000	22	Weak	14.8	40.0	27.4	01/16/2015	13.3	37.6	25.5	Very Poor		2016	PCC - Full Depth Slab Repair	$130,627		
0000072030	2502354	S DORGENOIS ST	BANKS ST	TULANE AVE	358	2	1,509	Rigid	Local	None	TULANE - GRAVIER	1,000	22	Weak	3.8	39.9	21.9	01/16/2015	2.6	37.5	20.1	Very Poor		2016	PCC - Reconstruction (Minor Collector/Local)	$727,455		
0000072040	2502362	S DORGENOIS ST	TULANE AVE	GRAVIER ST	485	2	2,383	Flexible	Local	None	TULANE - GRAVIER	1,000	18	Weak	57.3	87.7	72.5	01/16/2015	53.6	86.0	69.8	Fair		2021	AC - Mill and Overlay	$110,431		
0000072050	2502338	S DORGENOIS ST	GRAVIER ST	PERDIDO ST	502	2	1,985	Flexible	Local	None	TULANE - GRAVIER	1,000	18	Weak	47.5	78.3	62.9	01/16/2015	42.9	76.1	59.5	Fair		2018	AC - Mill and Overlay	$85,424		
0000072060	2502360	S ROCHEBLAVE ST	PALMYRA ST	BANKS ST	393	2	1,716	Rigid	Local	None	TULANE - GRAVIER	1,000	22	Weak	41.2	98.4	69.8	01/16/2015	38.8	97.8	68.3	Fair		2026	PCC - Crack/Joint Sealing	$33,834		
0000072070	2502242	S ROCHEBLAVE ST	BANKS ST	BANKS ST	38	2	182	Rigid	Local	None	TULANE - GRAVIER	1,000	22	Weak	33.8	81.7	57.8	01/16/2015	31.4	79.1	55.3	Fair		2017	PCC - Crack/Joint Sealing	$2,867		
0000072080	2502370	S ROCHEBLAVE ST	BANKS ST	TULANE AVE	283	2	983	Rigid	Local	None	TULANE - GRAVIER	1,000	22	Weak	54.0	96.8	75.4	01/16/2015	50.9	96.2	73.6	Good		2027	PCC - Crack/Joint Sealing	$19,863		
0000072090	2501948	S ROCHEBLAVE ST	TULANE AVE	BRADISH AL	227	2	752	Flexible	Local	None	TULANE - GRAVIER	1,000	18	Weak	40.1	92.2	66.2	01/16/2015	34.0	90.8	62.4	Fair		2018	AC - Mill and Overlay	$32,346		
0000072100	2502368	S ROCHEBLAVE ST	BRADISH AL	GRAVIER ST	258	2	877	Flexible	Local	None	TULANE - GRAVIER	1,000	18	Weak	69.1	86.2	77.7	01/16/2015	66.3	84.5	75.4	Good		2023	AC - Mill and Overlay	$42,693		
0000072110	2502367	S ROCHEBLAVE ST	GRAVIER ST	PERDIDO ST	504	2	1,235	Flexible	Local	None	TULANE - GRAVIER	1,000	18	Weak	58.9	90.4	74.7	01/16/2015	55.3	88.8	72.1	Good		2022	AC - Mill and Overlay	$58,652		
0000072120	2502462	S ROCHEBLAVE ST	PALMYRA ST	CLEVELAND AVE	374	1	1,293	Rigid	Local	None	TULANE - GRAVIER	1,000	22	Weak	37.2	60.1	48.7	01/17/2015	34.7	56.6	45.7	Poor		2016	PCC - Crack/Joint Sealing	$19,916		
0000072130	2511606	S ROCHEBLAVE ST	CLEVELAND AVE	CANAL ST	392	2	1,101	Rigid	Local	None	TULANE - GRAVIER	1,000	22	Weak	44.4	91.5	68.0	01/17/2015	41.7	90.6	66.2	Fair		2022	PCC - Crack/Joint Sealing	$19,672		
0000072140	2511385	N DORGENOIS ST	CANAL ST	IBERVILLE ST	388	2	1,690	Flexible	Local	None	TULANE - GRAVIER	1,000	18	Weak	34.2	63.3	48.8	01/17/2015	27.3	60.3	43.8	Poor		2016	AC - Mill and Overlay	$69,221		
0000072150	2511388	N DORGENOIS ST	IBERVILLE ST	BIENVILLE AVE	334	2	1,407	Flexible	Local	None	TULANE - GRAVIER	1,000	18	Weak	25.0	60.5	42.8	01/17/2015	19.5	57.1	38.3	Very Poor		2016	AC - Mill and Overlay with Base Repairs	$86,546		
0000072160	2511386	N DORGENOIS ST	BIENVILLE AVE	CONTI ST	367	2	1,530	Flexible	Local	None	TULANE - GRAVIER	1,000	18	Weak	28.1	36.3	32.2	01/17/2015	22.2	29.6	25.9	Very Poor		2016	AC - Mill and Overlay with Base Repairs	$94,115		
0000072170	2511405	N DORGENOIS ST	CONTI ST	ST LOUIS ST	317	2	1,403	Flexible	Local	None	TULANE - GRAVIER	1,000	18	Weak	43.6	80.4	62.0	01/17/2015	38.5	78.4	58.5	Fair		2017	AC - Mill and Overlay	$58,911		
0000072180	2511304	N DORGENOIS ST	ST LOUIS ST	LAFITTE AVE	228	2	966	Flexible	Local	None	TREME - LAFITTE	1,000	18	Weak	19.3	46.4	32.9	01/17/2015	15.0	41.8	28.4	Very Poor		2016	AC - Mill and Overlay with Base Repairs	$58,844		
0000072190	2511395	N DORGENOIS ST	LAFITTE AVE	TOULOUSE ST	121	1	329	Composite	Local	None	TREME - LAFITTE	1,000	26	Weak	0.0	38.6	19.3	01/16/2015	0.0	36.4	18.2	Very Poor		2016	PCC - Reconstruction (Minor Collector/Local)	$158,794		
0000072200	2511484	N DORGENOIS ST	ESPLANADE AVE	BARRACKS ST	265	1	920	Flexible	Local	None	TREME - LAFITTE	1,000	18	Weak	45.4	72.0	58.7	01/16/2015	40.8	69.3	55.1	Fair		2017	AC - Mill and Overlay	$38,629		
0000072210	2511471	N DORGENOIS ST	BARRACKS ST	GOVERNOR NICHOLLS ST	365	1	1,071	Flexible	Local	None	TREME - LAFITTE	1,000	18	Weak	32.1	69.5	50.8	01/16/2015	25.6	66.7	46.2	Poor		2016	AC - Mill and Overlay	$43,853		
0000072220	2511469	N DORGENOIS ST	GOVERNOR NICHOLLS ST	URSULINES AVE	322	1	848	Flexible	Local	None	TREME - LAFITTE	1,000	18	Weak	35.6	68.0	51.8	01/16/2015	28.9	65.2	47.1	Poor		2016	AC - Mill and Overlay	$34,729		
0000072230	2511465	N DORGENOIS ST	URSULINES AVE	ST PHILIP ST	361	1	961	Flexible	Local	None	TREME - LAFITTE	1,000	18	Weak	43.8	72.6	58.2	01/16/2015	38.8	70.0	54.4	Poor		2016	AC - Mill and Overlay	$39,366		
0000072240	2511467	N DORGENOIS ST	ST PHILIP ST	DUMAINE ST	407	1	1,131	Flexible	Local	None	TREME - LAFITTE	1,000	18	Weak	12.7	11.9	12.3	01/16/2015	9.8	9.3	9.6	Failure		2016	AC - Reconstruction (Minor Collector/Local)	$323,438		
0000072250	2511400	N DORGENOIS ST	DUMAINE ST	ST ANN ST	379	1	1,119	Flexible	Local	None	TREME - LAFITTE	1,000	18	Weak	11.6	9.0	10.3	01/16/2015	9.0	7.0	8.0	Failure		2016	AC - Reconstruction (Minor Collector/Local)	$320,101		
0000072260	2506942	N DORGENOIS ST	ST ANN ST	ORLEANS AVE	223	1	507	Flexible	Local	None	TREME - LAFITTE	1,000	18	Weak	4.4	21.7	13.1	01/16/2015	3.3	16.6	10.0	Very Poor		2016	AC - Reconstruction (Minor Collector/Local)	$145,116		
0000072270	2511396	N DORGENOIS ST	ORLEANS AVE	ST PETER ST	171	1	505	Composite	Local	None	TREME - LAFITTE	1,000	26	Weak	2.5	36.4	19.5	01/16/2015	1.0	34.0	17.5	Very Poor		2016	PCC - Reconstruction (Minor Collector/Local)	$243,306		
0000072280	2511393	N DORGENOIS ST	ST PETER ST	TOULOUSE ST	358	1	912	Composite	Local	None	TREME - LAFITTE	1,000	26	Weak	2.7	18.2	10.5	01/16/2015	1.2	16.6	8.9	Failure		2016	PCC - Reconstruction (Minor Collector/Local)	$439,429		
0000072290	2511390	N ROCHEBLAVE ST	CANAL ST	IBERVILLE ST	388	2	1,234	Composite	Local	None	TULANE - GRAVIER	1,000	26	Weak	3.0	7.2	5.1	01/17/2015	1.5	5.7	3.6	Failure		2016	PCC - Reconstruction (Minor Collector/Local)	$594,903		
0000072300	2511298	N ROCHEBLAVE ST	IBERVILLE ST	BIENVILLE AVE	335	2	1,058	Composite	Local	None	TULANE - GRAVIER	1,000	26	Weak	17.7	39.0	28.4	01/17/2015	16.1	36.8	26.5	Very Poor		2016	AC - Mill and Overlay with Base Repairs	$65,093		
0000072310	2511427	N ROCHEBLAVE ST	BIENVILLE AVE	CONTI ST	368	2	1,080	Flexible	Local	None	TULANE - GRAVIER	1,000	18	Weak	6.7	42.3	24.5	01/17/2015	5.2	36.8	21.0	Very Poor		2016	AC - Reconstruction (Minor Collector/Local)	$308,948		
0000072320	2511407	N ROCHEBLAVE ST	CONTI ST	OAK PL	160	2	477	Flexible	Local	None	TULANE - GRAVIER	1,000	18	Weak	8.8	58.3	33.6	01/17/2015	6.8	54.7	30.8	Very Poor		2016	AC - Mill and Overlay with Base Repairs	$29,330		
0000072330	2511425	N ROCHEBLAVE ST	OAK PL	ST LOUIS ST	157	2	467	Flexible	Local	None	TULANE - GRAVIER	1,000	18	Weak	30.9	69.9	50.4	01/17/2015	24.5	67.1	45.8	Poor		2016	AC - Mill and Overlay	$19,132		
0000072340	2511431	N TONTI ST	BIENVILLE AVE	CONTI ST	366	2	1,107	Flexible	Local	None	TULANE - GRAVIER	1,000	18	Weak	4.3	0.0	2.2	01/17/2015	3.2	0.0	1.6	Failure		2016	AC - Reconstruction (Minor Collector/Local)	$316,670		
0000072350	2511437	N TONTI ST	CONTI ST	OAK PL	159	2	465	Flexible	Local	None	TULANE - GRAVIER	1,000	18	Weak	2.1	25.9	14.0	01/17/2015	1.5	20.2	10.9	Very Poor		2016	AC - Reconstruction (Minor Collector/Local)	$132,915		
0000072360	2511434	N TONTI ST	OAK PL	ST LOUIS ST	159	2	478	Flexible	Local	None	TULANE - GRAVIER	1,000	18	Weak	0.7	9.3	5.0	01/17/2015	0.4	7.3	3.9	Failure		2016	AC - Reconstruction (Minor Collector/Local)	$136,760		
0000072370	2511429	N TONTI ST	BIENVILLE AVE	IBERVILLE ST	333	1	1,096	Flexible	Local	None	TULANE - GRAVIER	1,000	18	Weak	41.2	85.0	63.1	01/17/2015	35.4	83.1	59.3	Fair		2017	AC - Mill and Overlay	$45,995		
0000072380	2511612	N TONTI ST	IBERVILLE ST	CANAL ST	388	1	1,167	Flexible	Local	None	TULANE - GRAVIER	1,000	18	Weak	49.7	90.9	70.3	01/17/2015	45.2	89.4	67.3	Fair		2020	AC - Mill and Overlay	$52,781		
0000072390	2502374	S TONTI ST	TULANE AVE	BRADISH AL	233	2	647	Flexible	Local	None	TULANE - GRAVIER	1,000	18	Weak	61.7	100.0	80.9	01/16/2015	58.4	98.5	78.5	Good		2024	AC - Mill and Overlay	$32,288		
0000072400	2502378	S TONTI ST	BRADISH AL	GRAVIER ST	253	2	693	Flexible	Local	None	TULANE - GRAVIER	1,000	18	Weak	74.3	94.0	84.2	01/16/2015	71.9	92.5	82.2	Good		2026	AC - Mill and Overlay	$36,329		
0000072410	2502380	S TONTI ST	GRAVIER ST	PERDIDO ST	506	2	1,317	Flexible	Local	None	TULANE - GRAVIER	1,000	18	Weak	69.4	79.9	74.7	01/16/2015	66.6	77.8	72.2	Good		2022	AC - Mill and Overlay	$62,552		
0000072420	2502269	S MIRO ST	TULANE AVE	GRAVIER ST	483	2	1,365	Flexible	Local	None	TULANE - GRAVIER	1,000	18	Weak	48.9	92.7	70.8	01/16/2015	44.4	91.3	67.9	Fair		2020	AC - Mill and Overlay	$61,703		
0000072430	2502381	S MIRO ST	GRAVIER ST	PERDIDO ST	514	2	1,477	Flexible	Local	None	TULANE - GRAVIER	1,000	18	Weak	52.1	77.9	65.0	01/16/2015	48.0	75.7	61.9	Fair		2018	AC - Mill and Overlay	$63,578		
0000072440	2506152	S GALVEZ ST	JULIA ST	POYDRAS ST	384	2	1,271	Composite	Major Collector	Local	TULANE - GRAVIER	5,000	34	Weak	43.2	42.7	43.0	01/16/2015	40.7	40.2	40.5	Poor		2016	AC - Mill and Overlay	$52,059		
0000072450	2506404	S GALVEZ ST	LAFAYETTE ST	POYDRAS ST	204	2	642	Composite	Major Collector	Local	TULANE - GRAVIER	5,000	34	Weak	35.8	45.9	40.9	01/16/2015	33.3	43.0	38.2	Very Poor		2016	AC - Mill and Overlay with Base Repairs	$39,482		
0000072460	2501817	S GALVEZ ST	POYDRAS ST	POYDRAS ST	70	2	229	Composite	Major Collector	Local	TULANE - GRAVIER	5,000	34	Weak	63.6	82.2	72.9	01/16/2015	60.0	79.6	69.8	Fair		2021	AC - Mill and Overlay	$10,622		
0000072470	2561333	S GALVEZ ST	POYDRAS ST	PERDIDO ST	444	2	1,590	Composite	Major Collector	Local	TULANE - GRAVIER	5,000	34	Weak	51.1	77.2	64.2	01/16/2015	48.2	74.1	61.2	Fair		2018	AC - Mill and Overlay	$68,422		
0000072480	2502123	S GALVEZ ST	PERDIDO ST	GRAVIER ST	504	2	1,501	Composite	Major Collector	Local	TULANE - GRAVIER	5,000	34	Weak	77.9	81.8	79.9	01/16/2015	74.9	79.2	77.1	Good		2023	AC - Mill and Overlay	$73,069		
0000072490	2502248	S GALVEZ ST	GRAVIER ST	TULANE AVE	485	2	1,506	Composite	Major Collector	Local	TULANE - GRAVIER	5,000	34	Weak	69.3	78.9	74.1	01/16/2015	65.8	76.0	70.9	Good		2021	AC - Mill and Overlay	$69,800		
0000072500	2502251	S GALVEZ ST	TULANE AVE	CANAL ST	1,284	2	4,149	Flexible	Major Collector	Local	TULANE - GRAVIER	5,000	30	Weak	43.4	85.6	64.5	01/16/2015	38.3	83.8	61.1	Fair		2018	AC - Mill and Overlay	$178,532		
0000072510	2560147	N GALVEZ ST	CANAL ST	IBERVILLE ST	387	2	1,203	Composite	Major Collector	Local	TULANE - GRAVIER	5,000	34	Weak	69.7	82.8	76.3	01/16/2015	66.2	80.3	73.3	Good		2022	AC - Mill and Overlay	$57,127		
0000072520	2511632	N GALVEZ ST	IBERVILLE ST	BIENVILLE ST	334	2	1,025	Composite	Major Collector	Local	TULANE - GRAVIER	5,000	34	Weak	56.5	78.8	67.7	01/16/2015	53.2	75.9	64.6	Fair		2020	AC - Mill and Overlay	$46,341		
0000072530	2526318	N GALVEZ ST	BIENVILLE AVE	BIENVILLE AVE	30	2	116	Composite	Major Collector	Local	TULANE - GRAVIER	5,000	34	Weak	49.9	89.2	69.6	01/16/2015	47.0	87.7	67.4	Fair		2022	AC - Mill and Overlay	$5,499		
0000072540	2560142	N GALVEZ ST	BIENVILLE AVE	CONTI ST	367	2	1,190	Composite	Major Collector	Local	TULANE - GRAVIER	5,000	34	Weak	64.1	81.9	73.0	01/16/2015	60.5	79.3	69.9	Fair		2021	AC - Mill and Overlay	$55,162		
0000072550	2511552	N GALVEZ ST	CONTI ST	ST LOUIS ST	319	2	1,145	Composite	Major Collector	Local	TULANE - GRAVIER	5,000	34	Weak	54.1	83.3	68.7	01/16/2015	51.0	80.8	65.9	Fair		2020	AC - Mill and Overlay	$51,747		
0000072560	2560140	N GALVEZ ST	ST LOUIS ST	LAFITTE AVE	355	2	1,143	Flexible	Major Collector	Local	TREME - LAFITTE	5,000	30	Weak	57.2	88.7	73.0	01/16/2015	53.5	87.0	70.3	Good		2021	AC - Mill and Overlay	$52,953		

DRAFT

Stantec

Appendix A RoadMatrix Section Attributes

															Field Measured Conditions				2016 Predicted Conditions										
SectionID	SEGMENTID	Street	From	To	Length (ft)	Lanes	Area (yd^2)	Pavement Type	Functional Class	FHWA Route	Neighborhood	AADT	EGT	Subgrade Strength	RCI	SDI	PCI	PCI Date	RCIYr1	SDIYr1	PCIYr1	PCI Class	Destroyed Road	Need Year (Adjusted)	Need Recommended Rehab (PCI Trigger)	Need Cost (PCI Trigger)	Last Rehab	Last Rehab Date
0000072570	2530092	N GALVEZ ST	LAFITTE AVE	MAGIC ST	223	2	720	Flexible	Major Collector	Local	TREME - LAFITTE	5,000	30	Weak	61.8	78.4	70.1	01/16/2015	58.6	76.2	67.4	Fair		2020	AC - Mill and Overlay	$32,567		
0000072580	2530093	N GALVEZ ST	MAGIC ST	ORLEANS AVE	308	2	1,039	Flexible	Major Collector	Local	TREME - LAFITTE	5,000	30	Weak	50.2	82.4	66.3	01/16/2015	45.8	80.4	63.1	Fair		2019	AC - Mill and Overlay	$45,814		
0000072590	2506938	N GALVEZ ST	ORLEANS AVE	ST ANN ST	214	1	937	Flexible	Major Collector	Local	TREME - LAFITTE	5,000	30	Weak	61.9	100.0	81.0	01/16/2015	58.7	98.5	78.6	Good		2024	AC - Mill and Overlay	$46,738		
0000072600	2511566	N GALVEZ ST	ST ANN ST	DUMAINE ST	376	1	1,288	Flexible	Major Collector	Local	TREME - LAFITTE	5,000	30	Weak	49.5	100.0	74.8	01/16/2015	45.0	98.5	71.8	Good		2021	AC - Mill and Overlay	$59,708		
0000072610	2511568	N GALVEZ ST	DUMAINE ST	ST PHILIP ST	397	1	1,146	Flexible	Major Collector	Local	TREME - LAFITTE	5,000	30	Weak	80.2	100.0	90.1	01/16/2015	78.2	98.5	88.4	Excellent		2029	AC - Mill and Overlay	$64,681		
0000072620	2511572	N GALVEZ ST	ST PHILIP ST	URSULINES AVE	357	1	1,157	Composite	Major Collector	Local	TREME - LAFITTE	5,000	34	Weak	37.5	100.0	68.8	01/16/2015	35.0	99.4	67.2	Fair		2025	AC - Mill and Overlay	$59,189		
0000072630	2511574	N GALVEZ ST	URSULINES AVE	GOVERNOR NICHOLLS ST	325	1	1,025	Composite	Major Collector	Local	TREME - LAFITTE	5,000	34	Weak	78.2	100.0	89.1	01/16/2015	75.2	99.4	87.3	Excellent		2034	AC - Mill and Overlay	$65,493		
0000072640	2511807	N GALVEZ ST	GOVERNOR NICHOLLS ST	BARRACKS ST	364	1	1,139	Composite	Major Collector	Local	TREME - LAFITTE	5,000	34	Weak	76.7	100.0	88.4	01/16/2015	73.5	99.4	86.5	Excellent		2034	AC - Mill and Overlay	$72,755		
0000072650	2511803	N GALVEZ ST	BARRACKS ST	ESPLANADE AVE	250	1	796	Composite	Major Collector	Local	TREME - LAFITTE	5,000	34	Weak	27.7	92.4	60.1	01/16/2015	25.6	91.7	58.7	Fair		2019	AC - Mill and Overlay	$35,105		
0000072660	2530096	N GALVEZ ST	ORLEANS AVE	MAGIC ST	308	2	992	Flexible	Major Collector	Local	TREME - LAFITTE	5,000	30	Weak	63.7	79.6	71.7	01/16/2015	60.7	77.5	69.1	Fair		2021	AC - Mill and Overlay	$45,960		
0000072670	2530095	N GALVEZ ST	MAGIC ST	LAFITTE AVE	229	2	719	Flexible	Major Collector	Local	TREME - LAFITTE	5,000	30	Weak	83.4	79.3	81.4	01/16/2015	81.4	77.2	79.3	Good		2025	AC - Mill and Overlay	$36,795		
0000072680	2511554	N GALVEZ ST	LAFITTE AVE	ST LOUIS ST	350	2	1,104	Flexible	Major Collector	Local	TREME - LAFITTE	5,000	30	Weak	64.9	78.4	71.7	01/16/2015	61.9	76.2	69.1	Fair		2021	AC - Mill and Overlay	$51,166		
0000072690	2511551	N GALVEZ ST	ST LOUIS ST	CONTI ST	318	2	996	Composite	Major Collector	Local	TULANE - GRAVIER	5,000	34	Weak	73.7	82.4	78.1	01/16/2015	70.3	79.8	75.1	Good		2022	AC - Mill and Overlay	$47,294		
0000072700	2511630	N GALVEZ ST	CONTI ST	BIENVILLE AVE	367	2	1,110	Composite	Major Collector	Local	TULANE - GRAVIER	5,000	34	Weak	66.0	88.6	77.3	01/16/2015	62.3	87.1	74.7	Good		2024	AC - Mill and Overlay	$55,372		
0000072710	2526317	N GALVEZ ST	BIENVILLE AVE	BIENVILLE AVE	31	2	117	Composite	Major Collector	Local	TULANE - GRAVIER	5,000	34	Weak	79.8	87.5	83.7	01/16/2015	77.0	86.0	81.5	Good		2025	AC - Mill and Overlay	$5,968		
0000072720	2560143	N GALVEZ ST	BIENVILLE AVE	IBERVILLE ST	334	2	1,026	Composite	Major Collector	Local	TULANE - GRAVIER	5,000	34	Weak	65.9	83.0	74.5	01/16/2015	62.2	80.5	71.4	Good		2022	AC - Mill and Overlay	$48,756		
0000072730	2560145	N GALVEZ ST	IBERVILLE ST	CANAL ST	387	2	1,149	Composite	Major Collector	Local	TULANE - GRAVIER	5,000	34	Weak	56.6	76.9	66.8	01/16/2015	53.3	73.8	63.6	Fair		2019	AC - Mill and Overlay	$50,681		
0000072740	2560148	S GALVEZ ST	CANAL ST	TULANE AVE	1,298	2	4,171	Unknown/Undefined	Major Collector	Local	TULANE - GRAVIER	5,000	30	Weak								No Data						
0000072750	2560152	S GALVEZ ST	TULANE AVE	GRAVIER ST	486	2	1,800	Composite	Major Collector	Local	TULANE - GRAVIER	5,000	34	Weak	63.0	80.1	71.6	01/16/2015	59.4	77.3	68.4	Fair		2021	AC - Mill and Overlay	$83,430		
0000072760	2502498	S GALVEZ ST	GRAVIER ST	PERDIDO ST	504	2	1,655	Composite	Major Collector	Local	TULANE - GRAVIER	5,000	34	Weak	73.5	85.1	79.2	01/16/2015	69.9	83.2	76.6	Good		2023	AC - Mill and Overlay	$80,567		
0000072770	2501604	S GALVEZ ST	PERDIDO ST	POYDRAS ST	443	2	1,579	Composite	Major Collector	Local	TULANE - GRAVIER	5,000	34	Weak	72.6	80.8	76.7	01/16/2015	69.2	78.0	73.6	Good		2022	AC - Mill and Overlay	$75,002		
0000072780	2506453	S GALVEZ ST	POYDRAS ST	POYDRAS ST	75	2	257	Composite	Major Collector	Local	TULANE - GRAVIER	5,000	34	Weak	10.9	0.0	5.5	01/16/2015	9.7	0.0	4.9	Failure		2016	PCC - Reconstruction (Arterial/Major Collector)	$124,090		
0000072790	2506452	S GALVEZ ST	POYDRAS ST	LAFAYETTE ST	196	2	581	Composite	Major Collector	Local	TULANE - GRAVIER	5,000	34	Weak	47.6	24.1	35.9	01/16/2015	44.7	22.0	33.4	Very Poor		2016	AC - Mill and Overlay with Base Repairs	$35,749		
0000072800	2502416	S GALVEZ ST	LAFAYETTE ST	JULIA ST	379	2	1,046	Composite	Major Collector	Local	TULANE - GRAVIER	5,000	34	Weak	30.5	44.9	37.7	01/16/2015	28.2	42.2	35.2	Very Poor		2016	AC - Mill and Overlay with Base Repairs	$64,361		
0000072810	2502255	S JOHNSON ST	TULANE AVE	GRAVIER ST	485	1	1,404	Flexible	Local	None	TULANE - GRAVIER	1,000	18	Weak	46.9	96.4	71.7	01/16/2015	42.3	94.9	68.6	Fair		2020	AC - Mill and Overlay	$63,466		
0000072820	2502125	S JOHNSON ST	GRAVIER ST	PERDIDO ST	504		1,725	Unknown/Undefined	Local	None	TULANE - GRAVIER	1,000		Weak								No Data						
0000072830	2502127	S JOHNSON ST	PERDIDO ST	POYDRAS ST	443	2	1,380	Flexible	Local	None	TULANE - GRAVIER	1,000	18	Weak	17.2	62.9	40.1	01/16/2015	13.6	59.8	36.7	Very Poor		2016	AC - Mill and Overlay with Base Repairs	$84,926		
0000072840	2561339	S JOHNSON ST	POYDRAS ST	POYDRAS ST	125		458	Unknown/Undefined	Local	None	TULANE - GRAVIER	1,000		Weak								No Data						
0000072850	2561335	S JOHNSON ST	POYDRAS ST	LAFAYETTE ST	238	2	611	Flexible	Local	None	TULANE - GRAVIER	1,000	18	Weak	0.1	0.1	0.1	12/31/2015	0.1	0.1	0.1	Failure	1	2016	AC - Reconstruction (Minor Collector/Local)	$174,699		
0000072860	2506497	S PRIEUR ST	POYDRAS ST	LAFAYETTE ST	282	2	951	Flexible	Local	None	TULANE - GRAVIER	1,000	18	Weak	1.1	4.7	2.9	01/16/2015	0.7	3.5	2.1	Failure		2016	AC - Reconstruction (Minor Collector/Local)	$272,058		
0000072870	2502460	S PRIEUR ST	LAFAYETTE ST	JULIA ST	429	2	1,436	Composite	Local	None	TULANE - GRAVIER	1,000	26	Weak	26.5	69.8	48.2	01/16/2015	24.5	66.7	45.6	Poor		2016	AC - Mill and Overlay	$58,826		
0000072880	2502130	S PRIEUR ST	PERDIDO ST	POYDRAS ST	438	2	1,486	Flexible	Local	None	TULANE - GRAVIER	1,000	18	Weak	43.3	52.7	48.0	01/16/2015	38.1	48.7	43.4	Poor		2016	AC - Mill and Overlay	$60,856		
0000072890	2502131	S PRIEUR ST	PERDIDO ST	GRAVIER ST	506	1	1,942	Flexible	Local	None	TULANE - GRAVIER	1,000	18	Weak	34.1	73.9	54.0	01/16/2015	27.3	71.4	49.4	Poor		2016	AC - Mill and Overlay	$79,538		
0000072900	2502552	S PRIEUR ST	GRAVIER ST	TULANE AVE	485	1	1,593	Composite	Local	None	TULANE - GRAVIER	1,000	26	Weak	43.6	58.9	51.3	01/16/2015	41.2	55.7	48.5	Poor		2016	AC - Mill and Overlay	$65,248		
0000072910	2502500	BOLIVAR ST	POYDRAS ST	PERDIDO ST	450	2	1,628	Flexible	Local	None	TULANE - GRAVIER	1,000	18	Weak	52.2	75.2	63.7	01/16/2015	48.1	72.8	60.5	Fair		2018	AC - Mill and Overlay	$70,038		
0000072920	2502558	BOLIVAR ST	PERDIDO ST	GRAVIER ST	508	2	1,666	Flexible	Local	None	TULANE - GRAVIER	1,000	18	Weak	29.2	76.4	52.8	01/16/2015	23.1	74.1	48.6	Poor		2016	AC - Mill and Overlay	$68,247		
0000072930	2502565	S ROMAN ST	GRAVIER ST	PERDIDO ST	508	1	1,727	Flexible	Local	None	TULANE - GRAVIER	1,000	18	Weak	31.7	84.0	57.9	01/17/2015	25.2	82.1	53.7	Poor		2016	AC - Mill and Overlay	$70,723		
0000072940	2502576	S ROMAN ST	PERDIDO ST	POYDRAS ST	448	1	1,688	Flexible	Local	None	TULANE - GRAVIER	1,000	18	Weak	35.1	79.1	57.1	01/17/2015	28.3	77.0	52.7	Poor		2016	AC - Mill and Overlay	$69,157		
0000072950	2502560	S ROMAN ST	TULANE AVE	GRAVIER ST	491	2	1,682	Flexible	Local	None	TULANE - GRAVIER	1,000	18	Weak	32.2	69.0	50.6	01/16/2015	25.6	66.2	45.9	Poor		2016	AC - Mill and Overlay	$68,911		
0000072960	2502556	BOLIVAR ST	TULANE AVE	GRAVIER ST	488	2	1,429	Flexible	Local	None	TULANE - GRAVIER	1,000	18	Weak	33.9	53.2	43.6	01/16/2015	27.1	49.2	38.2	Very Poor		2016	AC - Mill and Overlay with Base Repairs	$87,914		
0000072970	2502423	S DERBIGNY ST	GRAVIER ST	I-10 RAMP	281	1	986	Flexible	Local	None	TULANE - GRAVIER	1,000	18	Weak	6.1	65.5	35.8	01/17/2015	4.7	62.6	33.7	Very Poor		2016	AC - Mill and Overlay with Base Repairs	$60,649		
0000072980	2502424	S DERBIGNY ST	GRAVIER ST	TULANE AVE	489	2	1,728	Flexible	Local	None	TULANE - GRAVIER	1,000	18	Weak	6.6	53.9	30.3	01/17/2015	5.1	50.0	27.6	Very Poor		2016	AC - Mill and Overlay with Base Repairs	$106,311		
0000072990	2502136	BERTRAND ST	PERDIDO ST	POYDRAS ST	455	2	1,288	Flexible	Local	None	TULANE - GRAVIER	1,000	18	Weak	9.8	30.2	20.0	01/16/2015	7.7	23.9	15.8	Very Poor		2016	AC - Reconstruction (Minor Collector/Local)	$368,368		
0000073000	2511616	N MIRO ST	CANAL ST	IBERVILLE ST	387	2	1,001	Flexible	Local	None	TULANE - GRAVIER	1,000	18	Weak	14.6	36.4	25.5	01/16/2015	11.4	29.8	20.6	Very Poor		2016	AC - Reconstruction (Minor Collector/Local)	$286,134		
0000073010	2511614	N MIRO ST	IBERVILLE ST	BIENVILLE AVE	334	2	1,017	Flexible	Local	None	TULANE - GRAVIER	1,000	18	Weak	21.4	61.2	41.3	01/16/2015	16.4	57.9	37.2	Very Poor		2016	AC - Mill and Overlay with Base Repairs	$62,570		
0000073020	2511438	N MIRO ST	BIENVILLE AVE	CONTI ST	367	2	1,126	Flexible	Local	None	TULANE - GRAVIER	1,000	18	Weak	2.7	1.7	2.2	01/16/2015	2.0	1.2	1.6	Failure		2016	AC - Reconstruction (Minor Collector/Local)	$322,103		
0000073030	2511440	N MIRO ST	CONTI ST	ST LOUIS ST	318	2	943	Flexible	Local	None	TULANE - GRAVIER	1,000	18	Weak	8.7	6.0	7.4	01/16/2015	6.8	4.6	5.7	Failure		2016	AC - Reconstruction (Minor Collector/Local)	$269,802		
0000073040	2511645	N JOHNSON ST	BIENVILLE AVE	IBERVILLE ST	334	1	1,049	Flexible	Local	None	TULANE - GRAVIER	1,000	18	Weak	36.2	42.5	39.4	01/16/2015	29.6	37.1	33.4	Very Poor		2016	AC - Mill and Overlay with Base Repairs	$64,532		
0000073050	2511416	N JOHNSON ST	IBERVILLE ST	CANAL ST	388	1	1,288	Flexible	Local	None	TULANE - GRAVIER	1,000	18	Weak	17.7	11.5	14.6	01/16/2015	13.9	8.9	11.4	Very Poor		2016	AC - Reconstruction (Minor Collector/Local)	$368,272		
0000073060	2511647	N JOHNSON ST	BIENVILLE AVE	CONTI ST	366	2	1,198	Composite	Local	None	TULANE - GRAVIER	1,000	26	Weak	6.6	13.1	9.9	01/16/2015	5.1	11.6	8.4	Failure		2016	PCC - Reconstruction (Minor Collector/Local)	$577,658		
0000073070	2511649	N JOHNSON ST	CONTI ST	ST LOUIS ST	315	2	998	Composite	Local	None	TULANE - GRAVIER	1,000	26	Weak	18.4	26.1	22.3	01/16/2015	16.8	24.1	20.5	Very Poor		2016	PCC - Reconstruction (Minor Collector/Local)	$480,989		
0000073080	2511651	N PRIEUR ST	CANAL ST	IBERVILLE ST	387	1	1,255	Composite	Local	None	TULANE - GRAVIER	1,000	26	Weak	5.4	20.0	12.7	01/16/2015	3.9	18.3	11.1	Very Poor		2016	PCC - Reconstruction (Minor Collector/Local)	$604,811		
0000073090	2511653	N PRIEUR ST	IBERVILLE ST	BIENVILLE AVE	334	1	951	Composite	Local	None	TULANE - GRAVIER	1,000	26	Weak	32.9	58.4	45.7	01/16/2015	30.6	55.2	42.9	Poor		2016	AC - Mill and Overlay	$38,957		
0000073100	2511250	N PRIEUR ST	BIENVILLE AVE	CONTI ST	366	1	1,063	Composite	Local	None	TULANE - GRAVIER	1,000	26	Weak	3.4	42.0	22.7	01/16/2015	1.9	39.7	20.8	Very Poor		2016	PCC - Reconstruction (Minor Collector/Local)	$512,587		
0000073110	2511252	N PRIEUR ST	CONTI ST	ST LOUIS ST	318	1	910	Composite	Local	None	TULANE - GRAVIER	1,000	26	Weak	15.7	25.0	20.4	01/16/2015	14.2	23.0	18.6	Very Poor		2016	PCC - Reconstruction (Minor Collector/Local)	$438,733		
0000073120	2530625	N PRIEUR ST	ST LOUIS ST	LAFITTE AVE	409	2	1,131	Flexible	Local	None	TREME - LAFITTE	1,000	18	Weak	6.4	51.3	28.9	01/16/2015	5.0	47.0	26.0	Very Poor		2016	AC - Mill and Overlay with Base Repairs	$69,571		
0000073130	2525340	N PRIEUR ST	LAFITTE AVE	ORLEANS AVE	481		1,928	Unknown/Undefined	Local	None	TREME - LAFITTE	1,000		Weak								No Data						
0000073140	2506266	N PRIEUR ST	ORLEANS AVE	ST ANN ST	209	1	659	Flexible	Local	None	TREME - LAFITTE	1,000	18	Weak	8.7	29.5	19.1	01/16/2015	6.8	23.3	15.1	Very Poor		2016	AC - Reconstruction (Minor Collector/Local)	$188,553		
0000073150	2511591	N PRIEUR ST	ST ANN ST	DUMAINE ST	374	1	1,137	Flexible	Local	None	TREME - LAFITTE	1,000	18	Weak	24.5	65.5	45.0	01/16/2015	19.0	62.6	40.8	Poor		2016	AC - Mill and Overlay	$46,570		
0000073160	2511580	N PRIEUR ST	DUMAINE ST	ST PHILIP ST	394	1	1,261	Flexible	Local	None	TREME - LAFITTE	1,000	18	Weak	23.4	22.5	23.0	01/16/2015	18.1	17.3	17.7	Very Poor		2016	AC - Reconstruction (Minor Collector/Local)	$360,678		
0000073170	2511886	N PRIEUR ST	ST PHILIP ST	URSULINES AVE	355	1	1,131	Flexible	Local	None	TREME - LAFITTE	1,000	18	Weak	17.6	70.2	43.9	01/16/2015	13.8	67.4	40.6	Poor		2016	AC - Mill and Overlay	$46,320		
0000073180	2511884	N PRIEUR ST	URSULINES AVE	GOVERNOR NICHOLLS ST	327	1	1,036	Flexible	Local	None	TREME - LAFITTE	1,000	18	Weak	12.3	43.9	28.1	01/16/2015	9.5	38.9	24.2	Very Poor		2016	AC - Reconstruction (Minor Collector/Local)	$296,238		
0000073190	2511890	N PRIEUR ST	GOVERNOR NICHOLLS ST	BARRACKS ST	387	1	1,186	Flexible	Local	None	TREME - LAFITTE	1,000	18	Weak	44.5	57.1	50.8	01/16/2015	39.7	53.4	46.6	Poor		2016	AC - Mill and Overlay	$48,573		
0000073200	2511893	N PRIEUR ST	BARRACKS ST	ESPLANADE AVE	229	1	764	Flexible	Local	None	TREME - LAFITTE	1,000	18	Weak	48.7	67.9	58.3	01/16/2015	44.2	65.0	54.6	Poor		2016	AC - Mill and Overlay	$31,284		
0000073210	2511655	N ROMAN ST	CANAL ST	IBERVILLE ST	386	2	1,381	Composite	Local	None	TULANE - GRAVIER	1,000	26	Weak	22.7	69.1	45.9	01/16/2015	20.8	65.9	43.4	Poor		2016	AC - Mill and Overlay	$56,564		
0000073220	2511254	N ROMAN ST	IBERVILLE ST	BIENVILLE AVE	334	2	1,147	Composite	Local	None	TULANE - GRAVIER	1,000	26	Weak	12.5	23.3	17.9	01/16/2015	11.0	21.4	16.2	Very Poor		2016	PCC - Reconstruction (Minor Collector/Local)	$552,915		
0000073230	2511256	N ROMAN ST	BIENVILLE AVE	CONTI ST	366	2	1,311	Composite	Local	None	TULANE - GRAVIER	1,000	26	Weak	13.5	14.5	14.0	01/16/2015	12.0	13.0	12.5	Very Poor		2016	PCC - Reconstruction (Minor Collector/Local)	$631,964		
0000073240	2511671	N ROMAN ST	CONTI ST	ST LOUIS ST	320	2	1,162	Composite	Local	None	TULANE - GRAVIER	1,000	26	Weak	20.0	82.5	51.3	09/04/2015	18.3	80.2	49.3	Poor		2016	AC - Mill and Overlay	$47,608	AC - Mill and Overlay	09/04/2015
0000073250	2502619	S DERBIGNY ST	CLEVELAND AVE	CANAL ST	397	2	1,468	Flexible	Major Collector	None	TULANE - GRAVIER	5,000	30	Weak	38.7	71.4	55.1	01/17/2015	32.4	68.7	50.6	Poor		2016	AC - Mill and Overlay	$60,146		
0000073260	2510907	N DERBIGNY ST	CANAL ST	IBERVILLE ST	387	2	1,366	Flexible	Local	None	TULANE - GRAVIER	1,000	18	Weak	9.1	67.9	38.5	01/16/2015	7.1	65.0	36.1	Very Poor		2016	AC - Mill and Overlay with Base Repairs	$84,030		
0000073270	2510909	N DERBIGNY ST	IBERVILLE ST	BIENVILLE AVE	334	2	1,169	Flexible	Local	None	TULANE - GRAVIER	1,000	18	Weak	20.7	51.9	36.3	01/16/2015	15.9	47.7	31.8	Very Poor		2016	AC - Mill and Overlay with Base Repairs	$71,909		
0000073280	2511674	N DERBIGNY ST	BIENVILLE AVE	CONTI ST	365	2	1,317	Flexible	Local	None	TULANE - GRAVIER	1,000	18	Weak	10.9	50.4	30.7	01/16/2015	8.5	46.0	27.3	Very Poor		2016	AC - Mill and Overlay with Base Repairs	$81,029		
0000073290	2511676	N DERBIGNY ST	CONTI ST	ST LOUIS ST	319	2	1,125	Flexible	Local	None	TULANE - GRAVIER	1,000	18	Weak	21.4	60.9	41.2	01/16/2015	16.4	57.5	37.0	Very Poor		2016	AC - Mill and Overlay with Base Repairs	$69,243		
0000073300	2530174	CLEVELAND AVE	S DERBIGNY ST	S CLAIBORNE AVE	311	1	846	Composite	Local	None	TULANE - GRAVIER	1,000	26	Weak	25.7	50.2	38.0	01/17/2015	23.7	47.4	35.6	Very Poor		2016	AC - Mill and Overlay with Base Repairs	$52,048		
0000073310	2511723	N CLAIBORNE AVE	CANAL ST	IBERVILLE ST	386	2	1,118	Composite	Minor Arterial	None	CENTRAL BUSINESS DISTRICT	7,500	34	Weak	68.7	72.9	70.8	01/16/2015	65.2	69.5	67.4	Fair		2020	AC - Mill and Overlay	$50,531		
0000073320	2511507	N CLAIBORNE AVE	IBERVILLE ST	BIENVILLE ST	350	2	996	Composite	Minor Arterial	None	TULANE - GRAVIER	7,500	34	Weak	80.4	71.7	76.1	01/16/2015	77.6	68.3	73.0	Good		2022	AC - Mill and Overlay	$47,289		
0000073330	2511741	N CLAIBORNE AVE	BIENVILLE ST	CONTI ST	380	2	1,080	Composite	Minor Arterial	None	IBERVILLE	7,500	34	Weak	79.4	67.1	73.3	01/16/2015	76.6	63.5	70.1	Good		2021	AC - Mill and Overlay	$50,069		
0000073340	2511498	N CLAIBORNE AVE	CONTI ST	ST LOUIS ST	321	2	973	Composite	Minor Arterial	None	IBERVILLE	7,500	34	Weak	59.0	66.2	62.6	01/16/2015	55.5	62.5	59.0	Fair		2018	AC - Mill and Overlay	$41,871		

DRAFT

Stantec

Appendix A RoadMatrix Section Attributes

															Field Measured Conditions				2016 Predicted Conditions										
SectionID	SEGMENTID	Street	From	To	Length (ft)	Lanes	Area (yd^2)	Pavement Type	Functional Class	FHWA Route	Neighborhood	AADT	EGT	Subgrade Strength	RCI	SDI	PCI	PCI Date	RCIYr1	SDIYr1	PCIYr1	PCI Class	Destroyed Road	Need Year (Adjusted)	Need Recommended Rehab (PCI Trigger)	Need Cost (PCI Trigger)	Last Rehab	Last Rehab Date
0000073350	2512594	N CLAIBORNE AVE	ST LOUIS ST	LAFITTE AVE	505	2	1,472	Composite	Minor Arterial	None	TREME - LAFITTE	7,500	34	Weak	60.2	71.0	65.6	01/16/2015	56.7	67.6	62.2	Fair		2019	AC - Mill and Overlay	$64,942		
0000073360	2512039	N CLAIBORNE AVE	LAFITTE AVE	ST PETER ST	221	2	883	Composite	Minor Arterial	None	TREME - LAFITTE	7,500	34	Weak	84.8	82.1	83.5	01/16/2015	82.8	79.5	81.2	Good		2024	AC - Mill and Overlay	$44,044		
0000073370	2512062	N CLAIBORNE AVE	ST PETER ST	ORLEANS AVE	169	2	562	Composite	Minor Arterial	None	TREME - LAFITTE	7,500	34	Weak	84.7	85.0	84.9	01/16/2015	82.6	83.0	82.8	Good		2025	AC - Mill and Overlay	$28,730		
0000073380	2512067	N CLAIBORNE AVE	ORLEANS AVE	ORLEANS AVE	55	2	202	Composite	Minor Arterial	None	TREME - LAFITTE	7,500	34	Weak	34.5	84.3	59.4	01/16/2015	32.0	82.1	57.1	Fair		2017	AC - Mill and Overlay	$8,499		
0000073390	2506262	N CLAIBORNE AVE	ORLEANS AVE	ST ANN ST	198	2	690	Composite	Minor Arterial	None	TREME - LAFITTE	7,500	34	Weak	91.6	69.7	80.7	01/16/2015	90.8	66.2	78.5	Good		2026	AC - Mill and Overlay	$36,183		
0000073400	2511909	N CLAIBORNE AVE	ST ANN ST	DUMAINE ST	370	2	1,374	Composite	Minor Arterial	None	TREME - LAFITTE	7,500	34	Weak	61.3	39.9	50.6	01/16/2015	57.8	37.5	47.7	Poor		2016	AC - Mill and Overlay	$56,273		
0000073410	2511913	N CLAIBORNE AVE	DUMAINE ST	ST PHILIP ST	386	2	1,352	Composite	Minor Arterial	None	TREME - LAFITTE	7,500	34	Weak	70.9	60.7	65.8	01/16/2015	67.5	57.2	62.4	Fair		2019	AC - Mill and Overlay	$59,630		
0000073420	2511697	N CLAIBORNE AVE	ST PHILIP ST	URSULINES AVE	370	2	1,454	Composite	Minor Arterial	None	TREME - LAFITTE	7,500	34	Weak	77.6	64.5	71.1	01/16/2015	74.6	60.9	67.8	Fair		2020	AC - Mill and Overlay	$65,742		
0000073430	2524369	N CLAIBORNE AVE	URSULINES AVE	GOVERNOR NICHOLLS ST	478	2	2,056	Composite	Minor Arterial	None	TREME - LAFITTE	7,500	34	Weak	87.3	66.5	76.9	01/16/2015	85.8	62.9	74.4	Good		2023	AC - Mill and Overlay	$100,096		
0000073440	2524481	N CLAIBORNE AVE	GOVERNOR NICHOLLS ST	ESPLANADE AVE	486	2	2,132	Composite	Minor Arterial	None	TREME - LAFITTE	7,500	34	Weak	81.5	84.8	83.2	01/16/2015	78.8	82.8	80.8	Good		2024	AC - Mill and Overlay	$106,391		
0000073450	2511921	N CLAIBORNE AVE	ESPLANADE AVE	BAYOU RD & GOVERNOR NICHOLLS ST	453	2	1,686	Composite	Minor Arterial	None	TREME - LAFITTE	7,500	34	Weak	92.5	71.7	82.1	01/16/2015	91.8	68.3	80.1	Good		2027	AC - Mill and Overlay	$90,591		
0000073460	2511822	N CLAIBORNE AVE	GOVERNOR NICHOLLS ST & BAYOU RD	GOVERNOR NICHOLLS ST	162	2	593	Composite	Minor Arterial	None	TREME - LAFITTE	7,500	34	Weak	73.7	80.9	77.3	01/16/2015	70.3	78.2	74.3	Good		2022	AC - Mill and Overlay	$28,173		
0000073470	2511824	N CLAIBORNE AVE	GOVERNOR NICHOLLS ST	URSULINES AVE	346	2	1,278	Composite	Minor Arterial	None	TREME - LAFITTE	7,500	34	Weak	87.1	71.4	79.3	01/16/2015	85.6	68.0	76.8	Good		2024	AC - Mill and Overlay	$63,772		
0000073480	2511695	N CLAIBORNE AVE	URSULINES AVE	ST PHILIP ST	367	2	1,489	Composite	Minor Arterial	None	TREME - LAFITTE	7,500	34	Weak	59.5	43.4	51.5	01/16/2015	56.0	40.8	48.4	Poor		2016	AC - Mill and Overlay	$60,997		
0000073490	2511900	N CLAIBORNE AVE	ST PHILIP ST	DUMAINE ST	387	2	1,269	Composite	Minor Arterial	None	TREME - LAFITTE	7,500	34	Weak	72.3	37.4	54.9	01/16/2015	68.9	34.9	51.9	Poor		2016	AC - Mill and Overlay	$51,991		
0000073500	2511692	N CLAIBORNE AVE	DUMAINE ST	ST ANN ST	371	2	1,396	Composite	Minor Arterial	None	TREME - LAFITTE	7,500	34	Weak	88.1	70.5	79.3	01/16/2015	86.6	67.0	76.8	Good		2024	AC - Mill and Overlay	$69,678		
0000073510	2506801	N CLAIBORNE AVE	ST ANN ST	ORLEANS AVE	198	2	611	Composite	Minor Arterial	None	TREME - LAFITTE	7,500	34	Weak	88.1	85.8	87.0	01/16/2015	86.6	84.1	85.4	Excellent		2026	AC - Mill and Overlay	$32,053		
0000073520	2512035	N CLAIBORNE AVE	ORLEANS AVE	ORLEANS AVE	59	2	157	Composite	Minor Arterial	None	TREME - LAFITTE	7,500	34	Weak	59.8	80.9	70.2	01/16/2015	56.0	78.2	67.1	Fair		2020	AC - Mill and Overlay	$7,078		
0000073530	2511717	N CLAIBORNE AVE	ORLEANS AVE	LAFITTE AVE	395	2	1,151	Composite	Minor Arterial	None	TREME - LAFITTE	7,500	34	Weak	73.4	60.2	66.8	01/16/2015	70.0	56.7	63.4	Fair		2019	AC - Mill and Overlay	$50,759		
0000073540	2511715	N CLAIBORNE AVE	LAFITTE AVE	ST LOUIS ST	496	2	1,244	Composite	Minor Arterial	None	TREME - LAFITTE	7,500	34	Weak	77.7	78.8	77.3	01/16/2015	74.7	73.7	74.2	Good		2022	AC - Mill and Overlay	$59,085		
0000073550	2511494	N CLAIBORNE AVE	ST LOUIS ST	CONTI ST	320	2	818	Composite	Minor Arterial	None	TULANE - GRAVIER	7,500	34	Weak	66.1	65.7	65.9	01/16/2015	62.4	62.0	62.2	Fair		2019	AC - Mill and Overlay	$36,086		
0000073560	2511508	N CLAIBORNE AVE	CONTI ST	BIENVILLE AVE	366	2	1,094	Composite	Minor Arterial	None	TULANE - GRAVIER	7,500	34	Weak	78.0	66.9	72.5	01/16/2015	75.0	63.3	69.2	Fair		2021	AC - Mill and Overlay	$50,713		
0000073570	2511503	BIENVILLE AVE	BIENVILLE AVE	BIENVILLE AVE	31	2	117	Composite	Major Collector	None	TULANE - GRAVIER	5,000	34	Weak	40.8	71.7	56.3	01/16/2015	38.4	68.3	53.4	Poor		2016	AC - Mill and Overlay	$4,783		
0000073580	2511502	N CLAIBORNE AVE	BIENVILLE AVE	IBERVILLE ST	333	2	982	Composite	Minor Arterial	None	TULANE - GRAVIER	7,500	34	Weak	79.9	70.4	75.2	01/16/2015	77.1	66.9	72.0	Good		2022	AC - Mill and Overlay	$46,624		
0000073590	2511657	N CLAIBORNE AVE	IBERVILLE ST	CANAL ST	385	2	1,081	Composite	Minor Arterial	None	CENTRAL BUSINESS DISTRICT	7,500	34	Weak	84.6	80.6	82.6	01/16/2015	82.5	77.8	80.2	Good		2024	AC - Mill and Overlay	$53,947		
0000073600	2511598	N DERBIGNY ST	LAFITTE AVE	ORLEANS AVE	426	1	1,391	Rigid	Local	None	TREME - LAFITTE	1,000	22	Weak	38.1	98.2	68.2	02/21/2015	35.6	97.6	66.6	Fair		2025	PCC - Crack/Joint Sealing	$26,765		
0000073610	2511597	N ROMAN ST	LAFITTE AVE	ORLEANS AVE	453		1,560	Unknown/Undefined	Local	None	TREME - LAFITTE	1,000		Weak								No Data						
0000073620	2530090	N JOHNSON ST	LAFITTE AVE	MAGIC ST	199	1	664	Rigid	Local	None	TREME - LAFITTE	1,000	22	Weak	49.7	97.2	73.5	01/16/2015	46.8	96.7	71.8	Good		2027	PCC - Crack/Joint Sealing	$13,426		
0000073630	2530091	N JOHNSON ST	MAGIC ST	ORLEANS AVE	307	1	990	Rigid	Local	None	TREME - LAFITTE	1,000	22	Weak	45.0	85.6	65.3	01/16/2015	42.2	83.8	63.0	Fair		2020	PCC - Crack/Joint Sealing	$16,827		
0000073640	2530076	N MIRO ST	LAFITTE AVE	MAGIC ST	254	1	858	Rigid	Local	None	TREME - LAFITTE	1,000	22	Weak	40.1	90.3	65.2	01/17/2015	37.7	89.0	63.4	Fair		2021	PCC - Crack/Joint Sealing	$14,949		
0000073650	2530077	N MIRO ST	MAGIC ST	ORLEANS AVE	308	1	956	Rigid	Local	None	TREME - LAFITTE	1,000	22	Weak	41.5	78.0	59.8	01/17/2015	39.1	75.0	57.1	Fair		2017	PCC - Crack/Joint Sealing	$15,093		
0000073660	2530073	N TONTI ST	LAFITTE AVE	MAGIC ST	281	2	943	Rigid	Local	None	TREME - LAFITTE	1,000	22	Weak	44.8	97.0	70.9	01/17/2015	42.0	96.5	69.3	Fair		2026	PCC - Crack/Joint Sealing	$18,601		
0000073670	2530074	N TONTI ST	MAGIC ST	ORLEANS AVE	308	2	981	Rigid	Local	None	TREME - LAFITTE	1,000	22	Weak	54.6	55.1	54.9	01/17/2015	51.5	52.0	51.8	Poor		2016	PCC - Crack/Joint Sealing	$15,120		
0000073680	2506940	N TONTI ST	ORLEANS AVE	ST ANN ST	218	2	581	Flexible	Local	None	TREME - LAFITTE	1,000	18	Weak	15.4	15.0	15.2	01/16/2015	12.1	11.7	11.9	Very Poor		2016	AC - Reconstruction (Minor Collector/Local)	$166,120		
0000073690	2511411	N TONTI ST	ST ANN ST	DUMAINE ST	377	2	1,148	Flexible	Local	None	TREME - LAFITTE	1,000	18	Weak	21.7	20.2	21.1	01/16/2015	16.8	15.6	16.2	Very Poor		2016	AC - Reconstruction (Minor Collector/Local)	$328,236		
0000073700	2511413	N TONTI ST	DUMAINE ST	ST PHILIP ST	403	2	1,261	Flexible	Local	None	TREME - LAFITTE	1,000	18	Weak	19.5	19.1	19.3	01/16/2015	15.1	14.8	15.0	Very Poor		2016	AC - Reconstruction (Minor Collector/Local)	$343,551		
0000073710	2511526	N TONTI ST	ST PHILIP ST	URSULINES AVE	358	2	1,008	Flexible	Local	None	TREME - LAFITTE	1,000	18	Weak	37.5	21.8	29.7	01/16/2015	31.0	16.7	23.9	Very Poor		2016	AC - Reconstruction (Minor Collector/Local)	$288,263		
0000073720	2511528	N TONTI ST	URSULINES AVE	GOVERNOR NICHOLLS ST	324	2	1,041	Flexible	Local	None	TREME - LAFITTE	1,000	18	Weak	33.6	19.6	26.6	01/16/2015	26.9	15.2	21.1	Very Poor		2016	AC - Reconstruction (Minor Collector/Local)	$297,636		
0000073730	2511524	N TONTI ST	GOVERNOR NICHOLLS ST	BARRACKS ST	365	2	1,159	Flexible	Local	None	TREME - LAFITTE	1,000	18	Weak	16.5	30.6	23.6	01/16/2015	13.0	24.3	18.7	Very Poor		2016	AC - Reconstruction (Minor Collector/Local)	$330,206		
0000073740	2511530	N TONTI ST	BARRACKS ST	ESPLANADE AVE	263	2	660	Flexible	Local	None	TREME - LAFITTE	1,000	18	Weak	38.9	46.9	42.9	01/16/2015	32.7	42.3	37.5	Very Poor		2016	AC - Mill and Overlay with Base Repairs	$40,583		
0000073750	2530072	N ROCHEBLAVE ST	LAFITTE AVE	MAGIC ST	307	2	1,262	Composite	Local	None	TREME - LAFITTE	1,000	26	Weak	5.7	44.8	25.3	01/16/2015	4.2	42.3	23.3	Very Poor		2016	PCC - Reconstruction (Minor Collector/Local)	$608,345		
0000073760	2530071	N ROCHEBLAVE ST	MAGIC ST	ST PETER ST	136	2	558	Composite	Local	None	TREME - LAFITTE	1,000	26	Weak	8.9	50.1	29.5	01/16/2015	7.4	47.3	27.4	Very Poor		2016	AC - Mill and Overlay with Base Repairs	$34,320		
0000073770	2511402	N ROCHEBLAVE ST	ST PETER ST	ORLEANS AVE	172	2	697	Composite	Local	None	TREME - LAFITTE	1,000	26	Weak	9.2	65.8	37.5	01/16/2015	7.7	62.6	35.2	Very Poor		2016	AC - Mill and Overlay with Base Repairs	$42,887		
0000073780	2506941	N ROCHEBLAVE ST	ORLEANS AVE	ST ANN ST	221	1	695	Flexible	Local	None	TREME - LAFITTE	1,000	18	Weak	9.4	3.3	6.4	01/16/2015	7.4	2.5	5.0	Failure		2016	AC - Reconstruction (Minor Collector/Local)	$198,880		
0000073790	2511540	N ROCHEBLAVE ST	ST ANN ST	DUMAINE ST	378	1	1,116	Flexible	Local	None	TREME - LAFITTE	1,000	18	Weak	24.1	8.0	16.1	01/16/2015	18.7	6.2	12.5	Very Poor		2016	AC - Reconstruction (Minor Collector/Local)	$319,116		
0000073800	2511475	N ROCHEBLAVE ST	DUMAINE ST	ST PHILIP ST	405	1	982	Flexible	Local	None	TREME - LAFITTE	1,000	18	Weak	1.6	13.8	7.7	01/16/2015	1.1	10.7	5.9	Failure		2016	AC - Reconstruction (Minor Collector/Local)	$280,923		
0000073810	2511477	N ROCHEBLAVE ST	ST PHILIP ST	URSULINES AVE	358	1	1,030	Flexible	Local	None	TREME - LAFITTE	1,000	18	Weak	14.3	7.6	11.0	01/16/2015	11.1	5.9	8.5	Failure		2016	AC - Reconstruction (Minor Collector/Local)	$294,522		
0000073820	2511473	N ROCHEBLAVE ST	URSULINES AVE	GOVERNOR NICHOLLS ST	323	1	1,019	Flexible	Local	None	TREME - LAFITTE	1,000	18	Weak	18.3	11.5	14.9	01/16/2015	14.3	8.9	11.6	Very Poor		2016	AC - Reconstruction (Minor Collector/Local)	$291,377		
0000073830	2511520	N ROCHEBLAVE ST	GOVERNOR NICHOLLS ST	BARRACKS ST	365	1	1,225	Flexible	Local	None	TREME - LAFITTE	1,000	18	Weak	17.9	18.8	18.4	01/16/2015	14.0	14.6	14.3	Very Poor		2016	AC - Reconstruction (Minor Collector/Local)	$350,383		
0000073840	2511522	N ROCHEBLAVE ST	BARRACKS ST	ESPLANADE AVE	264	1	856	Flexible	Local	None	TREME - LAFITTE	1,000	18	Weak	28.6	38.0	33.3	01/16/2015	22.6	31.6	27.1	Very Poor		2016	AC - Mill and Overlay with Base Repairs	$52,650		
0000073850	2511534	N MIRO ST	ESPLANADE AVE	BARRACKS ST	305	2	948	Composite	Major Collector	Local	TREME - LAFITTE	5,000	34	Weak	40.6	82.5	61.6	01/16/2015	38.2	79.9	59.1	Fair		2018	AC - Mill and Overlay	$40,790		
0000073860	2511537	N MIRO ST	BARRACKS ST	GOVERNOR NICHOLLS ST	365	2	1,190	Composite	Major Collector	Local	TREME - LAFITTE	5,000	34	Weak	77.0	81.4	79.2	01/16/2015	73.9	78.7	76.3	Good		2023	AC - Mill and Overlay	$57,933		
0000073870	2511535	N MIRO ST	GOVERNOR NICHOLLS ST	URSULINES AVE	325	2	1,026	Composite	Major Collector	Local	TREME - LAFITTE	5,000	34	Weak	61.0	76.1	68.6	01/16/2015	57.5	72.9	65.2	Fair		2020	AC - Mill and Overlay	$46,402		
0000073880	2511564	N MIRO ST	URSULINES AVE	ST PHILIP ST	358	2	1,141	Composite	Major Collector	Local	TREME - LAFITTE	5,000	34	Weak	67.7	83.2	75.5	01/16/2015	64.1	80.7	72.4	Good		2022	AC - Mill and Overlay	$54,187		
0000073890	2511562	N MIRO ST	ST PHILIP ST	DUMAINE ST	399	2	1,268	Composite	Major Collector	Local	TREME - LAFITTE	5,000	34	Weak	61.3	77.6	69.5	01/16/2015	57.8	74.6	66.2	Fair		2020	AC - Mill and Overlay	$57,343		
0000073900	2511545	N MIRO ST	DUMAINE ST	ST ANN ST	377	2	1,191	Composite	Major Collector	Local	TREME - LAFITTE	5,000	34	Weak	54.3	79.1	66.7	01/16/2015	51.2	76.3	63.8	Fair		2019	AC - Mill and Overlay	$52,528		
0000073910	2506939	N MIRO ST	ST ANN ST	ORLEANS AVE	217	2	688	Composite	Major Collector	Local	TREME - LAFITTE	5,000	34	Weak	42.4	68.5	55.5	01/16/2015	39.9	65.0	52.5	Poor		2016	AC - Mill and Overlay	$28,166		
0000073920	2511811	N JOHNSON ST	ESPLANADE AVE	BAYOU RD	123	1	384	Flexible	Local	None	TREME - LAFITTE	1,000	18	Weak	20.9	43.4	32.2	01/16/2015	16.1	38.3	27.2	Very Poor		2016	AC - Mill and Overlay with Base Repairs	$23,655		
0000073930	2511263	N JOHNSON ST	BAYOU RD	BARRACKS ST	127	1	324	Flexible	Local	None	TREME - LAFITTE	1,000	18	Weak	36.6	30.1	33.4	01/16/2015	30.0	23.9	27.0	Very Poor		2016	AC - Mill and Overlay with Base Repairs	$19,909		
0000073940	2511882	N JOHNSON ST	BARRACKS ST	GOVERNOR NICHOLLS ST	364	1	1,003	Flexible	Local	None	TREME - LAFITTE	1,000	18	Weak	32.9	46.2	39.6	01/16/2015	26.2	41.6	33.9	Very Poor		2016	AC - Mill and Overlay with Base Repairs	$61,695		
0000073950	2511880	N JOHNSON ST	GOVERNOR NICHOLLS ST	URSULINES AVE	326	1	990	Flexible	Local	None	TREME - LAFITTE	1,000	18	Weak	38.2	55.7	47.0	01/16/2015	31.8	51.9	41.9	Poor		2016	AC - Mill and Overlay	$40,563		
0000073960	2511576	N JOHNSON ST	URSULINES AVE	ST PHILIP ST	358	1	1,067	Flexible	Local	None	TREME - LAFITTE	1,000	18	Weak	49.7	64.3	57.0	01/16/2015	45.2	61.3	53.3	Poor		2016	AC - Mill and Overlay	$43,712		
0000073970	2511578	N JOHNSON ST	ST PHILIP ST	DUMAINE ST	395	1	1,189	Flexible	Local	None	TREME - LAFITTE	1,000	18	Weak	35.2	35.6	35.4	01/16/2015	28.4	28.9	28.7	Very Poor		2016	AC - Mill and Overlay with Base Repairs	$73,160		
0000073980	2511570	N JOHNSON ST	DUMAINE ST	ST ANN ST	375	1	1,003	Flexible	Local	None	TREME - LAFITTE	1,000	18	Weak	8.9	12.6	10.8	01/16/2015	6.9	9.8	8.4	Failure		2016	AC - Reconstruction (Minor Collector/Local)	$286,706		
0000073990	2506267	N JOHNSON ST	ST ANN ST	ORLEANS AVE	211	1	595	Flexible	Local	None	TREME - LAFITTE	1,000	18	Weak	2.7	47.5	25.1	01/16/2015	2.0	42.9	22.5	Very Poor		2016	AC - Reconstruction (Minor Collector/Local)	$170,282		
0000074000	2511816	N ROMAN ST	ESPLANADE AVE	BAYOU RD	294	1	839	Flexible	Local	None	TREME - LAFITTE	1,000	18	Weak	10.4	6.6	8.5	01/16/2015	8.2	5.1	6.7	Failure		2016	AC - Reconstruction (Minor Collector/Local)	$239,806		
0000074010	2511895	N ROMAN ST	BAYOU RD	GOVERNOR NICHOLLS ST	320	1	809	Flexible	Local	None	TREME - LAFITTE	1,000	18	Weak	17.3	0.0	8.7	01/16/2015	13.6	0.0	6.8	Failure		2016	AC - Reconstruction (Minor Collector/Local)	$231,322		
0000074020	2511897	N ROMAN ST	GOVERNOR NICHOLLS ST	URSULINES AVE	328	1	1,077	Flexible	Local	None	TREME - LAFITTE	1,000	18	Weak	54.7	25.1	39.9	01/16/2015	50.9	19.6	35.3	Very Poor		2016	AC - Mill and Overlay with Base Repairs	$66,241		
0000074030	2511888	N ROMAN ST	URSULINES AVE	ST PHILIP ST	355	1	1,175	Flexible	Local	None	TREME - LAFITTE	1,000	18	Weak	14.1	0.0	7.1	01/16/2015	11.0	0.0	5.5	Failure		2016	AC - Reconstruction (Minor Collector/Local)	$336,021		
0000074040	2511679	N ROMAN ST	ST PHILIP ST	DUMAINE ST	392	1	936	Flexible	Local	None	TREME - LAFITTE	1,000	18	Weak	31.3	46.6	39.0	01/16/2015	24.9	42.0	33.5	Very Poor		2016	AC - Mill and Overlay with Base Repairs	$57,593		
0000074050	2511593	N ROMAN ST	DUMAINE ST	ST ANN ST	373	1	916	Flexible	Local	None	TREME - LAFITTE	1,000	18	Weak	25.0	57.0	41.0	01/16/2015	19.5	53.3	36.4	Very Poor		2016	AC - Mill and Overlay with Base Repairs	$56,335		
0000074060	2506265	N ROMAN ST	ST ANN ST	ORLEANS AVE	206	1	605	Flexible	Local	None	TREME - LAFITTE	1,000	18	Weak	12.2	17.3	14.8	01/16/2015	9.5	13.6	11.6	Very Poor		2016	AC - Reconstruction (Minor Collector/Local)	$172,951		
0000074070	2511685	N DERBIGNY ST	ST ANN ST	DUMAINE ST	370	1	1,085	Flexible	Local	None	TREME - LAFITTE	1,000	18	Weak	24.8	7.6	16.2	01/16/2015	19.3	5.9	12.6	Very Poor		2016	AC - Reconstruction (Minor Collector/Local)	$310,156		
0000074080	2511681	N DERBIGNY ST	DUMAINE ST	ST PHILIP ST	390	1	816	Flexible	Local	None	TREME - LAFITTE	1,000	18	Weak	5.7	10.6	8.2	01/16/2015	4.4	8.3	6.4	Failure		2016	AC - Reconstruction (Minor Collector/Local)	$233,483		
0000074090	2511693	N DERBIGNY ST	ST PHILIP ST	URSULINES AVE	354	1	1,141	Flexible	Local	None	TREME - LAFITTE	1,000	18	Weak	4.3	9.8	7.1	01/16/2015	3.2	7.7	5.5	Failure		2016	AC - Reconstruction (Minor Collector/Local)	$326,329		
0000074100	2511677	N DERBIGNY ST	URSULINES AVE	GOVERNOR NICHOLLS ST	329	1	1,096	Flexible	Local	None	TREME - LAFITTE	1,000	18	Weak	12.9	7.6	10.3	01/16/2015	10.0	5.9	8.0	Failure		2016	AC - Reconstruction (Minor Collector/Local)	$313,397		
0000074110	2511820	N DERBIGNY ST	GOVERNOR NICHOLLS ST	BAYOU RD	238	1	752	Flexible	Local	None	TREME - LAFITTE	1,000	18	Weak	33.4	0.0	16.7	01/16/2015	26.7	0.0	13.4	Very Poor		2016	AC - Reconstruction (Minor Collector/Local)	$214,926		

DRAFT

Appendix A RoadMatrix Section Attributes

															Field Measured Conditions				2016 Predicted Conditions										
SectionID	SEGMENTID	Street	From	To	Length (ft)	Lanes	Area (yd^2)	Pavement Type	Functional Class	FHWA Route	Neighborhood	AADT	EGT	Subgrade Strength	RCI	SDI	PCI	PCI Date	RCIYr1	SDIYr1	PCIYr1	PCI Class	Destroyed Road	Need Year (Adjusted)	Need Recommended Rehab (PCI Trigger)	Need Cost (PCI Trigger)	Last Rehab	Last Rehab Date
0000074120	2511818	N DERBIGNY ST	BAYOU RD	ESPLANADE AVE	376	1	1,229	Flexible	Local	None	TREME - LAFITTE	1,000	18	Weak	22.0	9.2	15.6	01/16/2015	16.9	7.2	12.1	Very Poor		2016	AC - Reconstruction (Minor Collector/Local)	$351,495		
0000074130	2511205	N WHITE ST	LAFITTE AVE	TOULOUSE ST	207	2	611	Composite	Local	None	BAYOU ST. JOHN	1,000	26	Weak	30.6	44.8	37.7	01/17/2015	28.5	42.3	35.4	Very Poor		2016	AC - Mill and Overlay with Base Repairs	$37,575		
0000074140	2510888	N WHITE ST	TOULOUSE ST	ST PETER ST	359	2	1,059	Composite	Local	None	BAYOU ST. JOHN	1,000	26	Weak	20.2	39.8	30.0	01/17/2015	18.5	37.6	28.1	Very Poor		2016	AC - Mill and Overlay with Base Repairs	$65,141		
0000074150	2510890	N WHITE ST	ST PETER ST	ORLEANS AVE	168	2	451	Flexible	Local	None	BAYOU ST. JOHN	1,000	18	Weak	7.8	16.0	11.9	01/17/2015	6.0	12.6	9.3	Failure		2016	AC - Reconstruction (Minor Collector/Local)	$128,975		
0000074160	2506281	N WHITE ST	ORLEANS AVE	ST ANN ST	226	2	632	Flexible	Local	None	BAYOU ST. JOHN	1,000	18	Weak	15.3	33.1	24.2	01/17/2015	12.0	26.4	19.2	Very Poor		2016	AC - Reconstruction (Minor Collector/Local)	$180,832		
0000074170	2511239	N WHITE ST	ST ANN ST	DUMAINE ST	381	2	1,356	Flexible	Local	None	BAYOU ST. JOHN	1,000	18	Weak	20.6	43.9	32.3	01/17/2015	15.9	38.9	27.4	Very Poor		2016	AC - Mill and Overlay with Base Repairs	$83,429		
0000074180	2511241	N WHITE ST	DUMAINE ST	ST PHILIP ST	415	2	1,293	Flexible	Local	None	BAYOU ST. JOHN	1,000	18	Weak	15.7	47.5	31.6	01/17/2015	12.3	42.9	27.6	Very Poor		2016	AC - Mill and Overlay with Base Repairs	$79,559		
0000074190	2511200	N WHITE ST	ST PHILIP ST	BELLE CHASSE ST	252	2	669	Flexible	Local	None	BAYOU ST. JOHN	1,000	18	Weak	26.4	10.6	18.5	01/17/2015	20.7	8.3	14.5	Very Poor		2016	AC - Reconstruction (Minor Collector/Local)	$191,285		
0000074200	2511235	N WHITE ST	BELLE CHASSE ST	URSULINES AVE	120	2	385	Flexible	Local	None	BAYOU ST. JOHN	1,000	18	Weak	0.0	62.2	31.1	01/17/2015	0.0	59.0	29.5	Very Poor		2016	AC - Mill and Overlay with Base Repairs	$23,710		
0000074210	2511233	N WHITE ST	URSULINES AVE	ORCHID ST	245	2	626	Flexible	Local	None	BAYOU ST. JOHN	1,000	18	Weak	13.0	33.3	23.2	01/17/2015	10.0	26.6	18.3	Very Poor		2016	AC - Reconstruction (Minor Collector/Local)	$179,052		
0000074220	2511230	N WHITE ST	ORCHID ST	BELL ST	406	2	1,240	Flexible	Local	None	BAYOU ST. JOHN	1,000	18	Weak	26.3	47.9	37.1	01/17/2015	20.8	43.4	32.0	Very Poor		2016	AC - Mill and Overlay with Base Repairs	$76,305		
0000074230	2511229	N WHITE ST	BELL ST	DE SOTO ST	318	2	997	Flexible	Local	None	BAYOU ST. JOHN	1,000	18	Weak	2.0	28.1	15.1	01/17/2015	1.4	22.2	11.8	Very Poor		2016	AC - Reconstruction (Minor Collector/Local)	$285,054		
0000074240	2529902	N WHITE ST	DE SOTO ST	ESPLANADE AVE	28	2	102	Flexible	Local	None	BAYOU ST. JOHN	1,000	18	Weak	48.9	93.5	71.2	01/17/2015	44.4	92.0	68.2	Fair		2020	AC - Mill and Overlay	$4,617		
0000074250	2561366	CRETE ST	URSULINES AVE	BELLE CHASSE ST	31	2	108	Composite	Local	None	BAYOU ST. JOHN	1,000	26	Weak	56.3	70.3	63.3	01/17/2015	53.2	67.2	60.2	Fair		2018	AC - Mill and Overlay	$4,633		
0000074260	2511237	CRETE ST	BELLE CHASSE ST	ORCHID ST	399	1	1,246	Flexible	Local	None	BAYOU ST. JOHN	1,000	18	Weak	3.3	32.0	17.7	01/17/2015	2.8	25.5	14.0	Very Poor		2016	AC - Reconstruction (Minor Collector/Local)	$356,388		
0000074270	2511448	CRETE ST	ORCHID ST	BELL ST	406	1	1,524	Flexible	Local	None	BAYOU ST. JOHN	1,000	18	Weak	10.4	38.2	24.3	01/17/2015	8.2	31.8	20.0	Very Poor		2016	AC - Reconstruction (Minor Collector/Local)	$435,921		
0000074280	2511446	CRETE ST	BELL ST	ESPLANADE AVE	167	1	526	Flexible	Local	None	BAYOU ST. JOHN	1,000	18	Weak	14.7	57.0	35.9	01/17/2015	11.5	53.3	32.4	Very Poor		2016	AC - Mill and Overlay with Base Repairs	$32,345		
0000074290	2511203	N DUPRE ST	LAFITTE AVE	TOULOUSE ST	235	2	736	Flexible	Local	None	BAYOU ST. JOHN	1,000	18	Weak	18.4	32.1	25.3	01/17/2015	14.4	25.6	20.0	Very Poor		2016	AC - Reconstruction (Minor Collector/Local)	$210,573		
0000074300	2510881	N DUPRE ST	TOULOUSE ST	ST PETER ST	359	2	1,076	Flexible	Local	None	BAYOU ST. JOHN	1,000	18	Weak	29.8	20.2	25.0	01/17/2015	23.6	15.6	19.6	Very Poor		2016	AC - Reconstruction (Minor Collector/Local)	$307,773		
0000074310	2510855	N DUPRE ST	ST PETER ST	ORLEANS AVE	168	2	512	Flexible	Local	None	BAYOU ST. JOHN	1,000	18	Weak	26.0	50.6	38.3	01/17/2015	20.3	46.2	33.3	Very Poor		2016	AC - Mill and Overlay with Base Repairs	$31,504		
0000074320	2506936	N DUPRE ST	ORLEANS AVE	ST ANN ST	227	2	680	Flexible	Local	None	BAYOU ST. JOHN	1,000	18	Weak	24.8	57.8	41.3	01/17/2015	19.3	54.2	36.8	Very Poor		2016	AC - Mill and Overlay with Base Repairs	$41,855		
0000074330	2510886	N DUPRE ST	ST ANN ST	DUMAINE ST	384	2	1,151	Flexible	Local	None	BAYOU ST. JOHN	1,000	18	Weak	38.9	66.1	52.5	01/17/2015	31.6	63.2	47.4	Poor		2016	AC - Mill and Overlay	$46,311		
0000074340	2510898	N DUPRE ST	DUMAINE ST	ST PHILIP ST	417	2	1,266	Flexible	Local	None	BAYOU ST. JOHN	1,000	18	Weak	39.4	43.0	41.2	01/17/2015	33.2	37.7	35.5	Very Poor		2016	AC - Mill and Overlay with Base Repairs	$77,918		
0000074350	2510900	N DUPRE ST	ST PHILIP ST	BELLE CHASSE ST	83	2	260	Flexible	Local	None	BAYOU ST. JOHN	1,000	18	Weak	3.9	54.0	29.0	01/17/2015	2.9	50.1	26.5	Very Poor		2016	AC - Mill and Overlay with Base Repairs	$15,977		
0000074360	2510902	N DUPRE ST	BELLE CHASSE ST	URSULINES AVE	298	2	891	Flexible	Local	None	BAYOU ST. JOHN	1,000	18	Weak	30.1	52.4	41.3	01/17/2015	23.9	48.3	36.1	Very Poor		2016	AC - Mill and Overlay with Base Repairs	$54,844		
0000074370	2510896	N DUPRE ST	URSULINES AVE	ORCHID ST	63	2	181	Flexible	Local	None	BAYOU ST. JOHN	1,000	18	Weak	0.0	49.9	25.0	01/17/2015	0.0	45.4	22.7	Very Poor		2016	AC - Reconstruction (Minor Collector/Local)	$51,698		
0000074380	2506729	N DUPRE ST	ORCHID ST	BELL ST	406	2	1,025	Composite	Local	None	BAYOU ST. JOHN	1,000	26	Weak	20.9	44.8	32.9	01/17/2015	19.2	42.3	30.8	Very Poor		2016	AC - Mill and Overlay with Base Repairs	$63,090		
0000074390	2510850	N DUPRE ST	BELL ST	DE SOTO ST	375	1	930	Composite	Local	None	BAYOU ST. JOHN	1,000	26	Weak	36.2	100.0	68.1	07/29/2015	33.8	99.4	66.6	Fair		2026	AC - Mill and Overlay	$48,761	AC - Mill and Overlay	07/29/2015
0000074400	2511042	N DUPRE ST	DE SOTO ST	ESPLANADE AVE	156	1	424	Flexible	Local	None	BAYOU ST. JOHN	1,000	18	Weak	14.9	52.3	33.6	01/17/2015	11.7	48.2	30.0	Very Poor		2016	AC - Mill and Overlay with Base Repairs	$26,110		
0000074410	2510635	N GAYOSO ST	LAFITTE AVE	TOULOUSE ST	260	2	854	Flexible	Local	None	BAYOU ST. JOHN	1,000	18	Weak	15.4	37.0	26.2	01/17/2015	12.1	30.5	21.3	Very Poor		2016	AC - Reconstruction (Minor Collector/Local)	$244,223		
0000074420	2510853	N GAYOSO ST	TOULOUSE ST	ST PETER ST	360	2	1,126	Flexible	Local	None	BAYOU ST. JOHN	1,000	18	Weak	39.0	45.9	42.5	01/17/2015	32.7	41.3	37.0	Very Poor		2016	AC - Mill and Overlay with Base Repairs	$69,256		
0000074430	2511382	N GAYOSO ST	ST PETER ST	ORLEANS AVE	168	2	528	Flexible	Local	None	BAYOU ST. JOHN	1,000	18	Weak	8.7	54.2	31.5	01/17/2015	6.8	50.3	28.6	Very Poor		2016	AC - Mill and Overlay with Base Repairs	$32,481		
0000074440	2506937	N GAYOSO ST	ORLEANS AVE	ST ANN ST	231	2	716	Flexible	Local	None	BAYOU ST. JOHN	1,000	18	Weak	49.8	49.8	49.8	01/17/2015	45.8	45.3	45.3	Poor		2016	AC - Mill and Overlay	$29,331		
0000074450	2510882	N GAYOSO ST	ST ANN ST	DUMAINE ST	384	2	1,129	Flexible	Local	None	BAYOU ST. JOHN	1,000	18	Weak	55.3	44.3	49.8	01/17/2015	51.5	39.4	45.5	Poor		2016	AC - Mill and Overlay	$46,243		
0000074460	2511377	N GAYOSO ST	DUMAINE ST	BELLE CHASSE ST	330	2	927	Flexible	Local	None	BAYOU ST. JOHN	1,000	18	Weak	27.3	52.7	40.0	01/17/2015	21.4	48.7	35.1	Very Poor		2016	AC - Mill and Overlay with Base Repairs	$57,060		
0000074470	2511378	N GAYOSO ST	BELLE CHASSE ST	ST PHILIP ST	88	2	265	Flexible	Local	None	BAYOU ST. JOHN	1,000	18	Weak	26.9	59.4	43.2	01/17/2015	21.1	55.9	38.5	Very Poor		2016	AC - Mill and Overlay with Base Repairs	$16,326		
0000074480	2511373	N GAYOSO ST	ST PHILIP ST	URSULINES AVE	387	2	1,197	Flexible	Local	None	BAYOU ST. JOHN	1,000	18	Weak	41.8	42.2	42.0	01/17/2015	36.2	36.7	36.5	Very Poor		2016	AC - Mill and Overlay with Base Repairs	$73,659		
0000074490	2510894	N GAYOSO ST	URSULINES AVE	BELL ST	286	2	1,208	Flexible	Local	None	BAYOU ST. JOHN	1,000	18	Weak	44.2	57.8	51.0	01/17/2015	39.3	54.2	46.8	Poor		2016	AC - Mill and Overlay	$49,460		
0000074500	2510840	N GAYOSO ST	BELL ST	DE SOTO ST	433	2	1,272	Flexible	Local	None	BAYOU ST. JOHN	1,000	18	Weak	47.8	48.6	48.2	01/17/2015	43.3	44.1	43.7	Poor		2016	AC - Mill and Overlay	$52,082		
0000074510	2510841	N GAYOSO ST	DE SOTO ST	ESPLANADE AVE	282	2	833	Flexible	Local	None	BAYOU ST. JOHN	1,000	18	Weak	34.9	72.3	53.6	01/17/2015	28.0	69.6	48.8	Poor		2016	AC - Mill and Overlay	$34,123		
0000074520	2510356	MYSTERY ST	GRAND ROUTE ST JOHN	PONCE DE LEON ST	217	2	709	Flexible	Local	None	BAYOU ST. JOHN	1,000	18	Weak	46.9	82.5	64.7	01/16/2015	42.3	80.5	61.4	Fair		2018	AC - Mill and Overlay	$30,524		
0000074530	2510826	VIGNAUD ST	GRAND ROUTE ST JOHN	PONCE DE LEON ST	217	1	382	Composite	Local	None	BAYOU ST. JOHN	1,000	26	Weak	31.8	51.1	41.5	01/17/2015	29.5	48.4	39.0	Very Poor		2016	AC - Mill and Overlay with Base Repairs	$23,532		
0000074540	2510597	MOSS ST	TOULOUSE ST	LAFITTE AVE	389	1	1,099	Rigid	Local	None	BAYOU ST. JOHN	1,000	22	Weak	28.6	47.8	38.2	01/16/2015	26.5	44.9	35.7	Very Poor		2016	PCC - Full Depth Slab Repair	$84,426		
0000074550	2510562	MOSS ST	TOULOUSE ST	ST PETER ST	389	2	1,202	Rigid	Local	None	BAYOU ST. JOHN	1,000	22	Weak	17.4	13.0	15.2	01/16/2015	15.7	11.6	13.7	Very Poor		2016	PCC - Reconstruction (Minor Collector/Local)	$579,586		
0000074560	2510560	MOSS ST	ST PETER ST	ORLEANS AVE	188	2	559	Rigid	Local	None	BAYOU ST. JOHN	1,000	22	Weak	14.5	31.1	22.8	01/16/2015	13.0	28.8	20.9	Very Poor		2016	PCC - Reconstruction (Minor Collector/Local)	$269,334		
0000074570	2506935	MOSS ST	ORLEANS AVE	ST ANN ST	266	2	858	Rigid	Local	None	BAYOU ST. JOHN	1,000	22	Weak	17.6	79.5	48.6	01/16/2015	15.9	76.7	46.3	Poor		2016	PCC - Crack/Joint Sealing	$13,213		
0000074580	2510606	MOSS ST	ST ANN ST	DUMAINE ST	387	2	1,243	Rigid	Local	None	BAYOU ST. JOHN	1,000	22	Weak	30.3	57.2	43.8	01/16/2015	28.0	53.8	40.9	Poor		2016	PCC - Crack/Joint Sealing	$19,144		
0000074590	2509738	MOSS ST	DUMAINE ST	ST PHILIP ST	428	2	1,363	Rigid	Local	None	BAYOU ST. JOHN	1,000	22	Weak	26.4	51.8	39.1	01/16/2015	24.3	48.9	36.6	Very Poor		2016	PCC - Full Depth Slab Repair	$104,730		
0000074600	2509745	MOSS ST	ST PHILIP ST	BELL ST	129	2	410	Rigid	Local	None	BAYOU ST. JOHN	1,000	22	Weak	22.7	83.9	53.3	01/16/2015	20.7	81.6	51.2	Poor		2016	PCC - Crack/Joint Sealing	$6,320		
0000074610	2509743	MOSS ST	BELL ST	DESOTO ST	472	2	1,603	Rigid	Local	None	BAYOU ST. JOHN	1,000	22	Weak	34.3	41.2	37.8	01/16/2015	31.9	38.8	35.4	Very Poor		2016	PCC - Full Depth Slab Repair	$123,198		
0000074620	2509741	MOSS ST	DESOTO ST	GRAND ROUTE ST JOHN	144	2	537	Rigid	Local	None	BAYOU ST. JOHN	1,000	22	Weak	28.0	63.9	46.0	01/16/2015	25.9	60.3	43.1	Poor		2016	PCC - Crack/Joint Sealing	$8,268		
0000074630	2509698	MOSS ST	GRAND ROUTE ST JOHN	ESPLANADE AVE	1,779	2	6,055	Rigid	Local	None	BAYOU ST. JOHN	1,000	22	Weak	33.7	66.5	50.1	01/16/2015	31.3	62.9	47.1	Poor		2016	PCC - Crack/Joint Sealing	$93,275		
0000074640	2560255	MOSS ST	ORLEANS AVE	ELAINE PL	438	2	1,434	Composite	Local	None	CITY PARK	1,000	26	Weak	32.0	19.6	25.8	01/16/2015	29.7	17.9	23.8	Very Poor		2016	PCC - Reconstruction (Minor Collector/Local)	$691,304		
0000074650	2509720	MOSS ST	ELAINE PL	DUMAINE ST	212	2	833	Composite	Local	None	CITY PARK	1,000	26	Weak	29.6	23.9	26.8	01/16/2015	27.6	21.9	24.8	Very Poor		2016	PCC - Reconstruction (Minor Collector/Local)	$401,565		
0000074660	2509737	MOSS ST	DUMAINE ST	ST JOHN CT	772	2	2,532	Composite	Local	None	CITY PARK	1,000	26	Weak	21.5	22.8	22.2	01/16/2015	19.7	20.9	20.3	Very Poor		2016	PCC - Reconstruction (Minor Collector/Local)	$1,220,493		
0000074670	2509735	MOSS ST	ST JOHN CT	HARDING DR	640	2	2,288	Composite	Local	None	CITY PARK	1,000	26	Weak	21.8	22.0	21.9	01/16/2015	20.0	20.2	20.1	Very Poor		2016	PCC - Reconstruction (Minor Collector/Local)	$1,102,991		
0000074680	2509728	MOSS ST	HARDING DR	WILSON DR	264	2	946	Composite	Local	None	CITY PARK	1,000	26	Weak	34.2	17.5	25.9	01/16/2015	31.9	16.0	24.0	Very Poor		2016	PCC - Reconstruction (Minor Collector/Local)	$455,817		
0000074690	2509696	MOSS ST	WILSON DR	MOSS ST RAMP	737	2	2,539	Composite	Local	None	CITY PARK	1,000	26	Weak	28.6	35.5	32.1	01/16/2015	26.7	33.2	30.0	Very Poor		2016	AC - Mill and Overlay with Base Repairs	$156,247		
0000074700	2560552	MOSS ST	MOSS ST RAMP	N CARROLLTON AVE	210	1	511	Composite	Local	None	CITY PARK	1,000	26	Weak	26.7	63.0	44.9	01/16/2015	24.7	59.8	42.3	Poor		2016	AC - Mill and Overlay	$20,939		
0000074710	2562270	MOSS ST	N CARROLLTON AVE	MOSS ST RAMP	154	1	422	Composite	Local	None	CITY PARK	1,000	26	Weak	3.2	45.7	24.5	01/16/2015	1.7	43.1	22.4	Very Poor		2016	PCC - Reconstruction (Minor Collector/Local)	$203,300		
0000074720	2509718	HARDING DR	DUMAINE ST	HARDING DR	483	2	1,227	Flexible	Local	None	CITY PARK	1,000	18	Weak	25.1	63.7	44.4	01/16/2015	19.6	60.7	40.2	Poor		2016	AC - Mill and Overlay	$50,248		
0000074730	2509713	HARDING DR	HARDING DR	DELGADO DR	227	2	1,336	Flexible	Local	None	CITY PARK	1,000	18	Weak	45.4	60.4	52.9	01/16/2015	40.8	57.0	48.9	Poor		2016	AC - Mill and Overlay	$54,721		
0000074740	2509715	HARDING DR	HARDING DR	DELGADO DR	180	2	709	Flexible	Local	None	CITY PARK	1,000	18	Weak	37.3	73.8	55.6	01/16/2015	30.8	71.3	51.1	Poor		2016	AC - Mill and Overlay	$29,040		
0000074750	2509734	HARDING DR	DELGADO DR	MOSS ST	396	2	1,111	Flexible	Local	None	CITY PARK	1,000	18	Weak	41.2	63.0	52.1	01/16/2015	35.4	59.9	47.7	Poor		2016	AC - Mill and Overlay	$45,487		
0000074760	2509962	WILSON DR	ORLEANS AVE	ELAINE PL	216	2	659	Flexible	Local	None	CITY PARK	1,000	18	Weak	13.6	47.1	30.4	01/16/2015	10.5	42.5	26.5	Very Poor		2016	AC - Mill and Overlay with Base Repairs	$40,549		
0000074770	2509717	WILSON DR	ELAINE PL	DUMAINE ST	436	2	1,280	Flexible	Local	None	CITY PARK	1,000	18	Weak	19.1	29.2	24.2	01/16/2015	14.8	23.1	19.0	Very Poor		2016	AC - Reconstruction (Minor Collector/Local)	$366,016		
0000074780	2509348	WILSON DR	DUMAINE ST	DELGADO DR	729	2	1,969	Flexible	Local	None	CITY PARK	1,000	18	Weak	18.4	24.5	21.5	01/16/2015	14.4	19.0	16.7	Very Poor		2016	AC - Reconstruction (Minor Collector/Local)	$563,117		
0000074790	2509727	WILSON DR	DELGADO DR	MOSS ST	390	2	1,080	Composite	Local	None	CITY PARK	1,000	26	Weak	41.5	19.2	30.4	01/16/2015	39.2	17.5	28.4	Very Poor		2016	AC - Mill and Overlay with Base Repairs	$66,474		
0000074800	2509346	TAFT PL	ORLEANS AVE	DUMAINE ST	650	2	1,648	Composite	Local	None	CITY PARK	1,000	26	Weak	0.0	8.6	4.3	01/16/2015	0.0	7.1	3.6	Failure		2016	PCC - Reconstruction (Minor Collector/Local)	$794,400		
0000074810	2509691	TAFT PL	DUMAINE ST	DELGADO DR	766	2	1,935	Composite	Local	None	CITY PARK	1,000	26	Weak	11.9	5.2	8.6	01/16/2015	10.4	3.7	7.1	Failure		2016	PCC - Reconstruction (Minor Collector/Local)	$932,896		
0000074820	2509699	ROOSEVELT PL	ORLEANS AVE	DUMAINE ST	654	1	1,693	Flexible	Local	None	CITY PARK	1,000	18	Weak	32.8	36.2	34.5	01/16/2015	26.2	29.6	27.9	Very Poor		2016	AC - Mill and Overlay with Base Repairs	$104,178		
0000074830	2509690	PICHELOUP PL	DUMAINE ST	DELGADO DR	825	2	2,014	Flexible	Local	None	CITY PARK	1,000	18	Weak	4.6	1.4	3.0	01/16/2015	3.4	0.9	2.2	Failure		2016	AC - Reconstruction (Minor Collector/Local)	$575,922		
0000074840	2509662	OLGA ST	ORLEANS AVE	DUMAINE ST	661	2	1,904	Flexible	Local	None	CITY PARK	1,000	18	Weak	9.8	0.0	4.9	01/16/2015	7.7	0.0	3.9	Failure		2016	AC - Reconstruction (Minor Collector/Local)	$544,624		
0000074850	2509176	IDA ST	ORLEANS AVE	N CARROLLTON AVE	544	2	1,235	Flexible	Local	None	CITY PARK	1,000	18	Weak	25.0	79.7	52.4	01/16/2015	19.5	77.6	48.6	Poor		2016	AC - Mill and Overlay	$50,603		
0000074860	2509723	ESPLANADE AVE	N CARROLLTON AVE	MOSS ST	314	1	949	Composite	Minor Arterial	Local	CITY PARK	7,500	34	Weak	26.8	67.7	47.3	01/16/2015	24.7	64.1	44.4	Poor		2016	AC - Mill and Overlay	$38,884		
0000074870	2560260	ESPLANADE AVE	MOSS ST	LEDA ST	937	1	2,720	Composite	Minor Arterial	Local	BAYOU ST. JOHN	7,500	34	Weak	74.8	87.1	81.0	01/16/2015	71.5	85.6	78.6	Good		2024	AC - Mill and Overlay	$135,763		
0000074880	2509733	ESPLANADE AVE	LEDA ST	VERNA ST	260	1	754	Composite	Minor Arterial	Local	BAYOU ST. JOHN	7,500	34	Weak	89.8	92.2	91.0	01/16/2015	88.3	91.5	89.9	Excellent		2030	AC - Mill and Overlay	$43,637		
0000074890	2512433	ESPLANADE AVE	VERNA ST	MAUREPAS ST	186	1	484	Composite	Minor Arterial	Local	BAYOU ST. JOHN	7,500	34	Weak	96.6	94.6	95.6	01/16/2015	96.0	93.8	94.9	Excellent		2036				

DRAFT

Stantec

CITY OF NEW ORLEANS 2014 PAVEMENT MANAGEMENT ANALYSIS DRAFT REPORT

Appendix A RoadMatrix Section Attributes

														Field Measured Conditions				2016 Predicted Conditions									
SectionID	SEGMENTID	Street	From	To	Length (ft)	Lanes	Area (yd^2)	Pavement Type	Functional Class	FHWA Route	Neighborhood	AADT	EGT	Subgrade Strength	RCI	SDI	PCI	PCI Date	RCIYr1	SDIYr1	PCIYr1	PCI Class	Destroyed Road	Need Year (Adjusted)	Need Recommended Rehab (PCI Trigger)	Need Cost (PCI Trigger)	Last Rehab	Last Rehab Date
0000074900	2510820	ESPLANADE AVE	MAUREPAS ST	MYSTERY ST	315	1	823	Composite	Minor Arterial	Local	BAYOU ST. JOHN	7,500	34	Weak	85.4	93.3	89.4	01/16/2015	83.6	92.6	88.1	Excellent		2029	AC - Mill and Overlay	$46,443		
0000074910	2560580	ESPLANADE AVE	MYSTERY ST	PONCE DE LEON ST	35	1	91	Composite	Minor Arterial	Local	BAYOU ST. JOHN	7,500	34	Weak	85.7	92.1	88.9	01/16/2015	83.9	91.3	87.6	Excellent		2028	AC - Mill and Overlay	$5,037		
0000074920	2511037	ESPLANADE AVE	PONCE DE LEON ST	GRAND ROUTE ST JOHN	365	1	1,069	Composite	Minor Arterial	Local	BAYOU ST. JOHN	7,500	34	Weak	99.3	91.7	95.5	01/16/2015	98.7	90.9	94.8	Excellent		2037				
0000074930	2510829	ESPLANADE AVE	GRAND ROUTE ST JOHN	N LOPEZ ST	185	1	470	Composite	Minor Arterial	Local	BAYOU ST. JOHN	7,500	34	Weak	87.5	90.9	89.2	01/16/2015	86.0	89.8	87.9	Excellent		2028	AC - Mill and Overlay	$25,896		
0000074940	2510837	ESPLANADE AVE	N LOPEZ ST	N GAYOSO ST	389	1	882	Composite	Minor Arterial	Local	BAYOU ST. JOHN	7,500	34	Weak	98.1	88.0	93.1	01/16/2015	97.5	86.5	92.0	Excellent		2034	AC - Mill and Overlay	$56,351		
0000074950	2510842	ESPLANADE AVE	N GAYOSO ST	N DUPRE ST	395	1	1,239	Composite	Minor Arterial	Local	BAYOU ST. JOHN	7,500	34	Weak	100.0	94.0	97.0	01/16/2015	99.4	93.4	96.4	Excellent		2039				
0000074960	2511043	ESPLANADE AVE	N DUPRE ST	N WHITE ST	396	1	1,326	Composite	Minor Arterial	Local	BAYOU ST. JOHN	7,500	34	Weak	97.4	94.1	95.8	01/16/2015	96.8	93.4	95.1	Excellent		2037				
0000074970	2511443	ESPLANADE AVE	N WHITE ST	CRETE ST	392	1	1,233	Composite	Minor Arterial	Local	BAYOU ST. JOHN	7,500	34	Weak	89.8	93.3	91.6	01/16/2015	88.3	92.6	90.5	Excellent		2031	AC - Mill and Overlay	$73,169		
0000074980	2511447	ESPLANADE AVE	CRETE ST	BELL ST	359	1	1,101	Composite	Minor Arterial	Local	BAYOU ST. JOHN	7,500	34	Weak	89.4	93.6	91.5	01/16/2015	87.9	93.1	90.5	Excellent		2031	AC - Mill and Overlay	$65,286		
0000074990	2506878	ESPLANADE AVE	BELL ST	N BROAD ST	106	1	307	Composite	Minor Arterial	Local	BAYOU ST. JOHN	7,500	34	Weak	43.2	84.8	64.0	01/16/2015	40.7	82.8	61.8	Fair		2019	AC - Mill and Overlay	$13,527		
0000075000	2511461	ESPLANADE AVE	N BROAD ST	N DORGENOIS ST	541	1	1,598	Composite	Minor Arterial	Local	TREME - LAFITTE	7,500	34	Weak	65.8	94.1	80.0	01/16/2015	62.1	93.4	77.8	Good		2027	AC - Mill and Overlay	$85,867		
0000075010	2511485	ESPLANADE AVE	N DORGENOIS ST	N ROCHEBLAVE ST	481	1	1,559	Composite	Minor Arterial	Local	TREME - LAFITTE	7,500	34	Weak	92.2	95.0	93.6	01/16/2015	91.5	94.2	92.9	Excellent		2033	AC - Mill and Overlay	$97,163		
0000075020	2511523	ESPLANADE AVE	N ROCHEBLAVE ST	N TONTI ST	355	1	942	Composite	Minor Arterial	Local	TREME - LAFITTE	7,500	34	Weak	81.8	90.7	86.3	01/16/2015	79.2	89.6	84.4	Good		2027	AC - Mill and Overlay	$50,643		
0000075030	2511531	ESPLANADE AVE	N TONTI ST	N MIRO ST	350	1	1,013	Composite	Minor Arterial	Local	TREME - LAFITTE	7,500	34	Weak	47.8	54.5	51.2	01/16/2015	44.9	51.4	48.2	Poor		2016	AC - Mill and Overlay	$41,496		
0000075040	2529891	ESPLANADE AVE	N MIRO ST	BAYOU RD	217	1	688	Composite	Minor Arterial	Local	TREME - LAFITTE	7,500	34	Weak	83.2	93.2	88.2	01/16/2015	80.7	92.5	86.6	Excellent		2029	AC - Mill and Overlay	$38,840		
0000075050	2529890	ESPLANADE AVE	BAYOU RD	N GALVEZ ST	134	1	401	Composite	Minor Arterial	Local	TREME - LAFITTE	7,500	34	Weak	63.3	93.0	78.2	01/16/2015	59.7	92.3	76.0	Good		2026	AC - Mill and Overlay	$21,025		
0000075060	2524171	ESPLANADE AVE	N GALVEZ ST	N JOHNSON ST	351	1	1,053	Composite	Minor Arterial	Local	TREME - LAFITTE	7,500	34	Weak	78.0	92.8	85.4	01/16/2015	75.0	92.1	83.6	Good		2028	AC - Mill and Overlay	$58,005		
0000075070	2524170	ESPLANADE AVE	N JOHNSON ST	N PRIEUR ST	353	1	958	Composite	Minor Arterial	Local	TREME - LAFITTE	7,500	34	Weak	68.4	91.2	78.8	01/16/2015	62.8	90.2	76.5	Good		2025	AC - Mill and Overlay	$48,992		
0000075080	2524169	ESPLANADE AVE	N PRIEUR ST	N ROMAN ST	350	1	1,078	Composite	Minor Arterial	Local	TREME - LAFITTE	7,500	34	Weak	82.4	93.2	87.8	01/16/2015	79.8	92.5	86.2	Excellent		2029	AC - Mill and Overlay	$60,867		
0000075090	2524168	ESPLANADE AVE	N ROMAN ST	N DERBIGNY ST	350	1	1,127	Composite	Minor Arterial	Local	TREME - LAFITTE	7,500	34	Weak	77.1	93.9	85.5	01/16/2015	74.0	93.0	83.7	Good		2029	AC - Mill and Overlay	$63,614		
0000075100	2524167	ESPLANADE AVE	N DERBIGNY ST	N CLAIBORNE AVE	312	1	922	Composite	Minor Arterial	Local	TREME - LAFITTE	7,500	34	Weak	65.5	69.7	67.6	01/16/2015	61.8	66.2	64.0	Fair		2019	AC - Mill and Overlay	$40,688		
0000075110	2511819	ESPLANADE AVE	N CLAIBORNE AVE	N DERBIGNY ST	313	1	957	Composite	Minor Arterial	Local	TREME - LAFITTE	7,500	34	Weak	59.9	85.4	70.2	01/16/2015	52.7	83.6	68.2	Fair		2021	AC - Mill and Overlay	$44,369		
0000075120	2511817	ESPLANADE AVE	N DERBIGNY ST	N ROMAN ST	350	1	1,063	Composite	Minor Arterial	Local	SEVENTH WARD	7,500	34	Weak	83.1	90.5	86.8	01/16/2015	80.6	89.2	84.9	Good		2027	AC - Mill and Overlay	$57,122		
0000075130	2511894	ESPLANADE AVE	N ROMAN ST	N PRIEUR ST	351	1	1,124	Composite	Minor Arterial	Local	SEVENTH WARD	7,500	34	Weak	89.5	89.8	89.7	01/16/2015	88.0	88.3	88.2	Excellent		2028	AC - Mill and Overlay	$61,916		
0000075140	2511812	ESPLANADE AVE	N PRIEUR ST	N JOHNSON ST	352	1	997	Composite	Minor Arterial	Local	SEVENTH WARD	7,500	34	Weak	72.4	90.6	81.5	01/16/2015	69.0	89.4	79.2	Good		2025	AC - Mill and Overlay	$50,993		
0000075150	2511806	ESPLANADE AVE	N JOHNSON ST	N GALVEZ ST	351	1	1,066	Composite	Minor Arterial	Local	TREME - LAFITTE	7,500	34	Weak	85.2	90.0	87.6	01/16/2015	83.3	88.5	85.9	Excellent		2027	AC - Mill and Overlay	$57,283		
0000075160	2511802	ESPLANADE AVE	N GALVEZ ST	N MIRO ST	351	1	1,187	Composite	Minor Arterial	Local	TREME - LAFITTE	7,500	34	Weak	75.0	91.1	83.1	01/16/2015	71.7	90.1	80.9	Good		2026	AC - Mill and Overlay	$62,241		
0000075170	2525816	ESPLANADE AVE	N MIRO ST	N TONTI ST	350	1	974	Composite	Minor Arterial	Local	SEVENTH WARD	7,500	34	Weak	80.9	92.1	86.5	01/16/2015	78.2	91.3	84.8	Good		2027	AC - Mill and Overlay	$52,356		
0000075180	2525817	ESPLANADE AVE	N TONTI ST	N ROCHEBLAVE ST	355	1	933	Composite	Minor Arterial	Local	SEVENTH WARD	7,500	34	Weak	100.0	93.3	96.7	01/16/2015	99.4	92.6	96.0	Excellent		2039				
0000075190	2525818	ESPLANADE AVE	N ROCHEBLAVE ST	N DORGENOIS ST	481	1	1,474	Composite	Minor Arterial	Local	SEVENTH WARD	7,500	34	Weak	83.0	73.3	78.2	01/16/2015	80.5	69.9	75.2	Good		2023	AC - Mill and Overlay	$71,765		
0000075200	2525819	ESPLANADE AVE	N DORGENOIS ST	N BROAD ST	540	1	1,472	Composite	Minor Arterial	Local	SEVENTH WARD	7,500	34	Weak	73.7	91.9	82.8	01/16/2015	70.3	91.1	80.7	Good		2026	AC - Mill and Overlay	$77,167		
0000075210	2525821	ESPLANADE AVE	N BROAD ST	CRETE ST	474	1	1,367	Composite	Minor Arterial	Local	FAIRGROUNDS	7,500	34	Weak	69.4	92.0	80.7	01/16/2015	65.9	91.2	78.6	Good		2026	AC - Mill and Overlay	$71,685		
0000075220	2525822	ESPLANADE AVE	CRETE ST	DE SOTO ST	180	1	534	Composite	Minor Arterial	Local	FAIRGROUNDS	7,500	34	Weak	88.4	91.3	89.9	01/16/2015	86.9	90.4	88.7	Excellent		2029	AC - Mill and Overlay	$30,151		
0000075230	2525823	ESPLANADE AVE	DE SOTO ST	N WHITE ST	213	1	609	Composite	Minor Arterial	Local	FAIRGROUNDS	7,500	34	Weak	70.4	92.1	81.3	01/16/2015	66.9	91.3	79.1	Good		2026	AC - Mill and Overlay	$31,925		
0000075240	2525824	ESPLANADE AVE	N WHITE ST	N DUPRE ST	395	1	1,189	Composite	Minor Arterial	Local	FAIRGROUNDS	7,500	34	Weak	70.3	93.9	82.1	01/16/2015	66.8	93.3	80.1	Good		2028	AC - Mill and Overlay	$65,472		
0000075250	2525825	ESPLANADE AVE	N DUPRE ST	LEPAGE ST	396	1	1,106	Composite	Minor Arterial	Local	FAIRGROUNDS	7,500	34	Weak	98.5	93.2	95.9	01/16/2015	97.9	92.5	95.2	Excellent		2037				
0000075260	2525826	ESPLANADE AVE	LEPAGE ST	N LOPEZ ST	361	1	1,042	Composite	Minor Arterial	Local	FAIRGROUNDS	7,500	34	Weak	99.1	92.9	96.0	01/16/2015	98.6	92.2	95.4	Excellent		2038				
0000075270	2525827	ESPLANADE AVE	N LOPEZ ST	GRAND ROUTE ST JOHN	160	1	406	Composite	Minor Arterial	Local	FAIRGROUNDS	7,500	34	Weak	98.0	91.0	94.5	01/16/2015	97.4	90.0	93.7	Excellent		2035	AC - Mill and Overlay	$26,614		
0000075280	2529908	ESPLANADE AVE	GRAND ROUTE ST JOHN	PONCE DE LEON ST	363	1	1,227	Composite	Minor Arterial	Local	FAIRGROUNDS	7,500	34	Weak	98.1	93.5	95.8	01/16/2015	97.5	92.9	95.2	Excellent		2037				
0000075290	2529907	ESPLANADE AVE	PONCE DE LEON ST	MYSTERY ST	89	1	376	Composite	Minor Arterial	Local	FAIRGROUNDS	7,500	34	Weak	76.4	89.5	83.0	01/16/2015	73.2	88.0	80.6	Good		2025	AC - Mill and Overlay	$19,239		
0000075300	2511035	ESPLANADE AVE	MYSTERY ST	MAUREPAS ST	266	1	842	Composite	Minor Arterial	Local	FAIRGROUNDS	7,500	34	Weak	91.1	89.0	90.1	01/16/2015	90.1	87.5	88.8	Excellent		2029	AC - Mill and Overlay	$47,529		
0000075310	2525829	ESPLANADE AVE	MAUREPAS ST	VERNA ST	224	1	519	Composite	Minor Arterial	Local	FAIRGROUNDS	7,500	34	Weak	87.7	92.8	90.3	01/16/2015	86.2	92.1	89.2	Excellent		2030	AC - Mill and Overlay	$30,030		
0000075320	2525830	ESPLANADE AVE	VERNA ST	LEDA ST	271	1	716	Composite	Minor Arterial	Local	FAIRGROUNDS	7,500	34	Weak	90.3	91.3	90.8	01/16/2015	89.0	90.4	89.7	Excellent		2029	AC - Mill and Overlay	$40,415		
0000075330	2560582	ESPLANADE AVE	LEDA ST	MOSS ST	933	1	2,767	Composite	Minor Arterial	Local	FAIRGROUNDS	7,500	34	Weak	88.0	75.1	81.6	01/16/2015	86.5	71.8	79.2	Good		2024	AC - Mill and Overlay	$138,080		
0000075340	2525503	ESPLANADE AVE	MOSS ST	N CARROLLTON AVE	313	1	898	Composite	Minor Arterial	Local	FAIRGROUNDS	7,500	34	Weak	38.3	79.6	59.0	01/16/2015	35.8	76.8	56.3	Fair		2017	AC - Mill and Overlay	$37,687		
0000075350	2529913	N CARROLLTON AVE	N CARROLLTON AVE	ESPLANADE AVE	259	1	442	Composite	Minor Arterial	Local	CITY PARK	7,500	34	Weak	38.0	69.6	53.8	01/16/2015	35.5	66.1	50.8	Poor		2016	AC - Mill and Overlay	$18,095		
0000075360	2529894	BAYOU RD	ESPLANADE AVE	MILNE RD	90	1	217	Flexible	Local	None	TREME - LAFITTE	1,000	18	Weak	51.4	91.2	71.3	01/16/2015	47.2	89.7	68.5	Fair		2020	AC - Mill and Overlay	$9,806		
0000075370	2529893	BAYOU RD	N GALVEZ ST	MILNE RD	49	1	116	Composite	Local	None	TREME - LAFITTE	1,000	26	Weak	55.0	93.3	74.2	01/16/2015	52.1	92.7	72.4	Good		2026	AC - Mill and Overlay	$6,088		
0000075380	2511804	BAYOU RD	N GALVEZ ST	N JOHNSON ST	365	1	996	Composite	Major Collector	None	TREME - LAFITTE	5,000	34	Weak	20.6	16.9	18.8	01/16/2015	18.7	15.3	17.0	Very Poor		2016	PCC - Reconstruction (Arterial/Major Collector)	$479,918		
0000075390	2511264	BAYOU RD	N JOHNSON ST	BARRACKS ST	371	1	1,050	Composite	Major Collector	None	TREME - LAFITTE	5,000	34	Weak	11.1	11.3	11.2	01/16/2015	9.9	10.1	10.0	Very Poor		2016	PCC - Reconstruction (Arterial/Major Collector)	$506,053		
0000075400	2511892	BAYOU RD	BARRACKS ST	N ROMAN ST	360	1	1,175	Composite	Major Collector	None	TREME - LAFITTE	5,000	34	Weak	8.1	6.0	7.1	01/16/2015	6.9	4.8	5.9	Failure		2016	PCC - Reconstruction (Arterial/Major Collector)	$566,464		
0000075410	2511896	BAYOU RD	N ROMAN ST	N DERBIGNY ST	359	1	1,101	Composite	Major Collector	None	TREME - LAFITTE	5,000	34	Weak	24.9	23.4	24.2	01/16/2015	22.8	21.3	22.1	Very Poor		2016	PCC - Reconstruction (Arterial/Major Collector)	$530,475		
0000075420	2511821	BAYOU RD	N DERBIGNY ST	N CLAIBORNE AVE	321	1	928	Composite	Major Collector	None	TREME - LAFITTE	5,000	34	Weak	23.4	33.9	28.7	01/16/2015	21.3	31.5	26.4	Very Poor		2016	AC - Mill and Overlay with Base Repairs	$57,080		
0000075430	2511678	GOVERNOR NICHOLLS ST	N CLAIBORNE AVE	N DERBIGNY ST	311	2	922	Flexible	Local	None	TREME - LAFITTE	1,000	18	Weak	9.8	25.1	17.5	01/16/2015	7.7	19.6	13.7	Very Poor		2016	AC - Reconstruction (Minor Collector/Local)	$263,766		
0000075440	2511898	GOVERNOR NICHOLLS ST	N DERBIGNY ST	N ROMAN ST	352	2	1,065	Flexible	Local	None	TREME - LAFITTE	1,000	18	Weak	11.7	21.4	16.6	01/16/2015	9.1	16.4	12.8	Very Poor		2016	AC - Reconstruction (Minor Collector/Local)	$304,659		
0000075450	2511885	GOVERNOR NICHOLLS ST	N ROMAN ST	N PRIEUR ST	350	2	1,113	Flexible	Local	None	TREME - LAFITTE	1,000	18	Weak	17.5	36.8	27.2	01/16/2015	13.8	30.3	22.1	Very Poor		2016	AC - Reconstruction (Minor Collector/Local)	$318,417		
0000075460	2511881	GOVERNOR NICHOLLS ST	N PRIEUR ST	N JOHNSON ST	351	2	1,039	Flexible	Local	None	TREME - LAFITTE	1,000	18	Weak	22.7	44.3	33.5	01/16/2015	17.5	39.4	28.5	Very Poor		2016	AC - Mill and Overlay with Base Repairs	$63,951		
0000075470	2511575	GOVERNOR NICHOLLS ST	N JOHNSON ST	N GALVEZ ST	353	2	1,115	Flexible	Local	None	TREME - LAFITTE	1,000	18	Weak	18.8	56.8	37.8	01/16/2015	14.6	53.1	33.9	Very Poor		2016	AC - Mill and Overlay with Base Repairs	$68,634		
0000075480	2511536	GOVERNOR NICHOLLS ST	N GALVEZ ST	N MIRO ST	351	2	1,056	Flexible	Local	None	TREME - LAFITTE	1,000	18	Weak	33.9	67.9	50.9	01/16/2015	27.1	65.0	46.1	Poor		2016	AC - Mill and Overlay	$43,257		
0000075490	2511529	GOVERNOR NICHOLLS ST	N MIRO ST	N TONTI ST	351	2	1,023	Flexible	Local	None	TREME - LAFITTE	1,000	18	Weak	21.0	55.1	38.1	01/16/2015	16.1	51.3	33.7	Very Poor		2016	AC - Mill and Overlay with Base Repairs	$62,919		
0000075500	2511474	GOVERNOR NICHOLLS ST	N TONTI ST	N ROCHEBLAVE ST	349	2	1,091	Flexible	Local	None	TREME - LAFITTE	1,000	18	Weak	23.4	54.2	38.8	01/16/2015	18.1	50.3	34.2	Very Poor		2016	AC - Mill and Overlay with Base Repairs	$67,144		
0000075510	2511470	GOVERNOR NICHOLLS ST	N ROCHEBLAVE ST	N DORGENOIS ST	477	2	1,538	Flexible	Local	None	TREME - LAFITTE	1,000	18	Weak	51.1	39.0	45.1	01/16/2015	46.8	32.7	39.8	Very Poor		2016	AC - Mill and Overlay with Base Repairs	$100,767		
0000075520	2511451	GOVERNOR NICHOLLS ST	N DORGENOIS ST	N BROAD ST	541	2	1,696	Flexible	Local	None	TREME - LAFITTE	1,000	18	Weak	33.4	40.6	37.0	01/16/2015	26.7	34.6	30.7	Very Poor		2016	AC - Mill and Overlay with Base Repairs	$104,342		
0000075530	2511801	MILNE RD	BARRACKS ST	BAYOU RD	239	1	720	Flexible	Local	None	TREME - LAFITTE	1,000	18	Weak	20.8	26.4	23.6	01/17/2015	16.0	20.7	18.4	Very Poor		2016	AC - Reconstruction (Minor Collector/Local)	$206,029		
0000075540	2511883	BARRACKS ST	N PRIEUR ST	N JOHNSON ST	359	2	958	Flexible	Local	None	TREME - LAFITTE	1,000	18	Weak	64.6	24.9	44.8	01/17/2015	61.6	19.4	40.5	Poor		2016	AC - Mill and Overlay	$39,230		
0000075550	2511262	BARRACKS ST	N JOHNSON ST	N GALVEZ ST	352	2	867	Flexible	Local	None	TREME - LAFITTE	1,000	18	Weak	41.0	32.1	36.6	01/17/2015	35.1	25.6	30.4	Very Poor		2016	AC - Mill and Overlay with Base Repairs	$53,327		
0000075560	2511539	BARRACKS ST	N GALVEZ ST	MILNE RD	122	2	371	Flexible	Local	None	TREME - LAFITTE	1,000	18	Weak	9.2	25.7	17.5	01/17/2015	7.2	20.1	13.7	Very Poor		2016	AC - Reconstruction (Minor Collector/Local)	$105,970		
0000075570	2511538	BARRACKS ST	MILNE RD	N MIRO ST	229	2	682	Flexible	Local	None	TREME - LAFITTE	1,000	18	Weak	50.3	43.9	47.1	01/17/2015	45.9	38.9	42.4	Poor		2016	AC - Mill and Overlay	$27,920		
0000075580	2511525	BARRACKS ST	N MIRO ST	N TONTI ST	352	2	927	Flexible	Local	None	TREME - LAFITTE	1,000	18	Weak	45.6	31.8	38.7	01/17/2015	41.0	25.3	33.2	Very Poor		2016	AC - Mill and Overlay with Base Repairs	$57,012		
0000075590	2511521	BARRACKS ST	N TONTI ST	N ROCHEBLAVE ST	352	2	774	Flexible	Local	None	TREME - LAFITTE	1,000	18	Weak	42.3	43.6	43.0	01/17/2015	36.8	38.5	37.7	Very Poor		2016	AC - Mill and Overlay with Base Repairs	$47,652		
0000075600	2561368	BARRACKS ST	BARRACKS ST TRAFFIC CIRCLE	BARRACKS ST TRAFFIC CIRCLE	95	1	289	Rigid	Local	None	TREME - LAFITTE	1,000	22	Weak	44.5	100.0	72.3	01/17/2015	41.8	99.4	70.6	Good		2028	PCC - Crack/Joint Sealing	$5,988		
0000075610	2561370	BARRACKS ST	BARRACKS ST TRAFFIC CIRCLE	BARRACKS ST TRAFFIC CIRCLE	139	1	430	Rigid	Local	None	TREME - LAFITTE	1,000	22	Weak	45.8	100.0	72.9	01/17/2015	42.9	99.4	71.2	Good		2028	PCC - Crack/Joint Sealing	$8,900		
0000075620	2511472	BARRACKS ST	BARRACKS ST TRAFFIC CIRCLE	N DORGENOIS ST	276	2	671	Flexible	Local	None	TREME - LAFITTE	1,000	18	Weak	23.6	10.7	17.2	01/17/2015	18.3	8.4	13.4	Very Poor		2016	AC - Reconstruction (Minor Collector/Local)	$191,985		
0000075630	2511453	BARRACKS ST	N DORGENOIS ST	N BROAD ST	542	2	1,386	Flexible	Local	None	TREME - LAFITTE	1,000	18	Weak	23.4	23.4	23.4	01/17/2015	18.1	18.1	18.1	Very Poor		2016	AC - Reconstruction (Minor Collector/Local)	$396,457		
0000075640	2506877	ORCHID ST	N BROAD ST	CRETE ST	321	2	992	Flexible	Local	None	BAYOU ST. JOHN	1,000	18	Weak	22.4	62.6	42.5	01/17/2015	17.2	59.4	38.3	Very Poor		2016	AC - Mill and Overlay with Base Repairs	$61,032		
0000075650	2511234	ORCHID ST	CRETE ST	N WHITE ST	378	2	1,132	Flexible	Local	None	BAYOU ST. JOHN	1,000	18	Weak	24.1	62.3	43.2	01/17/2015	18.7	59.1	38.9	Very Poor		2016	AC - Mill and Overlay with Base Repairs	$69,646		
0000075660	2511232	ORCHID ST	N WHITE ST	N DUPRE ST	379	2	1,159	Flexible	Local	None	BAYOU ST. JOHN	1,000	18	Weak	32.9	62.2	47.6	01/17/2015	26.2	59.0	42.6	Poor		2016	AC - Mill and Overlay	$47,467		
0000075670	2506840	ORCHID ST	N DUPRE ST	URSULINES AVE	145	2	436	Flexible	Local	None	BAYOU ST. JOHN	1,000	18	Weak	15.7	56.8	36.3	01/17/2015	12.3	53.1	32.7	Very Poor		2016	AC - Mill and Overlay with Base Repairs	$26,848		
0000075680	2511449	BELL ST	ESPLANADE AVE	CRETE ST	345	2	1,045	Flexible	Local	None	BAYOU ST. JOHN	1,000	18	Weak	46.9	62.5	54.7	01/16/2015	42.3	59.3	50.8	Poor		2016	AC - Mill and Overlay	$42,816		

DRAFT

Stantec

Appendix A RoadMatrix Section Attributes

															Field Measured Conditions				2016 Predicted Conditions									
SectionID	SEGMENTID	Street	From	To	Length (ft)	Lanes	Area (yd^2)	Pavement Type	Functional Class	FHWA Route	Neighborhood	AADT	EGT	Subgrade Strength	RCI	SDI	PCI	PCI Date	RCIYr1	SDIYr1	PCIYr1	PCI Class	Destroyed Road	Need Year (Adjusted)	Need Recommended Rehab (PCI Trigger)	Need Cost (PCI Trigger)	Last Rehab	Last Rehab Date
0000075690	2511231	BELL ST	CRETE ST	N WHITE ST	375	2	1,244	Flexible	Local	None	BAYOU ST. JOHN	1,000	18	Weak	35.2	62.7	49.0	01/16/2015	28.4	59.6	44.0	Poor		2016	AC - Mill and Overlay	$50,944		
0000075700	2510897	BELL ST	N WHITE ST	N DUPRE ST	379	1	1,232	Flexible	Local	None	BAYOU ST. JOHN	1,000	18	Weak	69.6	67.4	68.5	01/16/2015	66.8	64.5	65.7	Fair		2020	AC - Mill and Overlay	$55,710		
0000075710	2510895	BELL ST	N DUPRE ST	N GAYOSO ST	377	1	1,245	Flexible	Local	None	BAYOU ST. JOHN	1,000	18	Weak	49.1	62.8	56.0	01/16/2015	44.6	59.7	52.2	Poor		2016	AC - Mill and Overlay	$50,989		
0000075720	2511370	BELL ST	N GAYOSO ST	N LOPEZ ST	379	1	1,204	Flexible	Local	None	BAYOU ST. JOHN	1,000	18	Weak	46.2	57.7	52.0	01/16/2015	41.6	54.0	47.8	Poor		2016	AC - Mill and Overlay	$49,296		
0000075730	2511360	BELL ST	N LOPEZ ST	N RENDON ST	384	1	1,175	Flexible	Local	None	BAYOU ST. JOHN	1,000	18	Weak	27.4	47.4	37.4	01/16/2015	21.5	42.9	32.2	Very Poor		2016	AC - Mill and Overlay with Base Repairs	$72,299		
0000075740	2511041	DE SOTO ST	N WHITE ST	N DUPRE ST	375	1	955	Flexible	Local	None	BAYOU ST. JOHN	1,000	18	Weak	34.9	100.0	67.5	07/29/2015	28.0	98.5	63.3	Fair		2019	AC - Mill and Overlay	$42,104	AC - Mill and Overlay	07/29/2015
0000075750	2510839	DE SOTO ST	N DUPRE ST	N GAYOSO ST	373	1	1,071	Flexible	Local	None	BAYOU ST. JOHN	1,000	18	Weak	50.9	69.0	60.0	01/16/2015	46.6	66.2	56.4	Fair		2017	AC - Mill and Overlay	$44,959		
0000075760	2510830	DE SOTO ST	N GAYOSO ST	N LOPEZ ST	374	1	971	Flexible	Local	None	BAYOU ST. JOHN	1,000	18	Weak	43.7	67.2	55.5	01/16/2015	38.6	64.3	51.5	Poor		2016	AC - Mill and Overlay	$39,776		
0000075770	2511033	DE SOTO ST	N LOPEZ ST	N RENDON ST	372	1	953	Flexible	Local	None	BAYOU ST. JOHN	1,000	18	Weak	12.9	57.4	35.2	01/16/2015	10.0	53.7	31.9	Very Poor		2016	AC - Mill and Overlay with Base Repairs	$58,625		
0000075780	2511032	DESOTO ST	N RENDON ST	HAGAN AVE	375	1	1,051	Flexible	Local	None	BAYOU ST. JOHN	1,000	18	Weak	26.0	72.9	49.5	01/16/2015	20.3	70.3	45.3	Poor		2016	AC - Mill and Overlay	$43,043		
0000075790	2509744	DESOTO ST	HAGAN AVE	MOSS ST	393	1	1,134	Flexible	Local	None	BAYOU ST. JOHN	1,000	18	Weak	51.3	75.5	53.4	01/16/2015	24.9	73.1	49.0	Poor		2016	AC - Mill and Overlay	$46,466		
0000075800	2510827	GRAND ROUTE ST JOHN	ESPLANADE AVE	N RENDON ST	218	2	855	Rigid	Local	None	BAYOU ST. JOHN	1,000	22	Weak	26.2	44.6	35.4	01/16/2015	24.1	41.9	33.0	Very Poor		2016	PCC - Full Depth Slab Repair	$65,702		
0000075810	2511039	GRAND ROUTE ST JOHN	N RENDON ST	MYSTERY ST	95	2	418	Rigid	Local	None	BAYOU ST. JOHN	1,000	22	Weak	14.1	0.0	7.1	01/16/2015	12.7	0.0	6.4	Failure		2016	PCC - Reconstruction (Minor Collector/Local)	$201,425		
0000075820	2511030	GRAND ROUTE ST JOHN	MYSTERY ST	VIGNAUD ST	428	2	1,647	Rigid	Local	None	BAYOU ST. JOHN	1,000	22	Weak	23.8	36.6	30.2	01/16/2015	21.7	34.1	27.9	Very Poor		2016	PCC - Full Depth Slab Repair	$126,588		
0000075830	2509742	GRAND ROUTE ST JOHN	VIGNAUD ST	MOSS ST	277	2	890	Rigid	Local	None	BAYOU ST. JOHN	1,000	22	Weak	27.0	46.5	36.8	01/16/2015	24.9	43.6	34.3	Very Poor		2016	PCC - Full Depth Slab Repair	$68,426		
0000075840	2561124	PONCE DE LEON ST	ESPLANADE AVE	MYSTERY ST	18	1	48	Flexible	Local	None	BAYOU ST. JOHN	1,000	18	Weak	48.9	93.1	71.0	01/17/2015	44.4	91.2	68.1	Fair		2020	AC - Mill and Overlay	$2,150		
0000075850	2511029	PONCE DE LEON ST	MYSTERY ST	VIGNAUD ST	426	1	1,124	Flexible	Local	None	BAYOU ST. JOHN	1,000	18	Weak	59.0	28.5	49.3	01/17/2015	45.6	22.5	34.1	Very Poor		2016	AC - Mill and Overlay with Base Repairs	$69,174		
0000075860	2526324	URSULINES AVE	N CLAIBORNE AVE	N DERBIGNY ST	317	1	827	Composite	Major Collector	None	TREME - LAFITTE	5,000	34	Weak	37.5	14.4	26.2	01/17/2015	35.3	13.1	24.2	Very Poor		2016	PCC - Reconstruction (Arterial/Major Collector)	$398,780		
0000075870	2526326	URSULINES AVE	N DERBIGNY ST	N ROMAN ST	351	1	987	Composite	Major Collector	None	TREME - LAFITTE	5,000	34	Weak	40.6	26.1	33.1	01/17/2015	37.6	24.0	30.8	Very Poor		2016	AC - Mill and Overlay with Base Repairs	$60,758		
0000075880	2526328	URSULINES AVE	N ROMAN ST	N PRIEUR ST	351	1	896	Composite	Major Collector	None	TREME - LAFITTE	5,000	34	Weak	32.4	22.6	27.5	01/17/2015	30.0	20.6	25.3	Very Poor		2016	AC - Mill and Overlay with Base Repairs	$55,118		
0000075890	2526330	URSULINES AVE	N PRIEUR ST	N JOHNSON ST	351	1	1,009	Composite	Major Collector	None	TREME - LAFITTE	5,000	34	Weak	34.0	23.5	28.8	01/17/2015	31.6	20.5	26.1	Very Poor		2016	AC - Mill and Overlay with Base Repairs	$62,078		
0000075900	2526332	URSULINES AVE	N JOHNSON ST	N GALVEZ ST	352	1	1,040	Composite	Major Collector	None	TREME - LAFITTE	5,000	34	Weak	34.1	16.1	25.1	01/17/2015	31.7	14.5	23.1	Very Poor		2016	PCC - Reconstruction (Arterial/Major Collector)	$501,072		
0000075910	2526334	URSULINES AVE	N GALVEZ ST	N MIRO ST	351	1	995	Composite	Major Collector	None	TREME - LAFITTE	5,000	34	Weak	30.0	20.6	25.3	01/17/2015	27.8	18.7	23.3	Very Poor		2016	PCC - Reconstruction (Arterial/Major Collector)	$479,543		
0000075920	2526336	URSULINES AVE	N MIRO ST	N TONTI ST	352	1	1,020	Composite	Major Collector	None	TREME - LAFITTE	5,000	34	Weak	40.3	17.4	28.9	01/17/2015	37.9	15.7	26.8	Very Poor		2016	AC - Mill and Overlay with Base Repairs	$62,789		
0000075930	2526338	URSULINES AVE	N TONTI ST	N ROCHEBLAVE ST	351	1	1,026	Composite	Major Collector	None	TREME - LAFITTE	5,000	34	Weak	34.9	20.3	27.6	01/17/2015	32.4	18.4	25.4	Very Poor		2016	AC - Mill and Overlay with Base Repairs	$63,110		
0000075940	2526198	URSULINES AVE	N ROCHEBLAVE ST	N DORGENOIS ST	472	1	1,284	Composite	Major Collector	None	TREME - LAFITTE	5,000	34	Weak	32.5	7.1	19.8	01/17/2015	30.1	5.9	18.0	Very Poor		2016	PCC - Reconstruction (Arterial/Major Collector)	$618,842		
0000075950	2526200	URSULINES AVE	N DORGENOIS ST	N BROAD ST	541	1	1,537	Composite	Major Collector	None	TREME - LAFITTE	5,000	34	Weak	29.3	0.2	14.8	01/17/2015	27.1	0.0	13.6	Very Poor		2016	PCC - Reconstruction (Arterial/Major Collector)	$740,844		
0000075960	2526298	URSULINES AVE	N BROAD ST	CRETE ST	166	1	468	Composite	Local	None	BAYOU ST. JOHN	1,000	26	Weak	30.9	48.5	39.7	01/17/2015	28.7	45.7	37.2	Very Poor		2016	AC - Mill and Overlay with Base Repairs	$28,783		
0000075970	2561367	URSULINES AVE	CRETE ST	BELLE CHASSE ST	67	1	124	Composite	Local	None	BAYOU ST. JOHN	1,000	26	Weak	29.4	17.4	23.4	01/17/2015	27.4	15.9	21.7	Very Poor		2016	PCC - Reconstruction (Minor Collector/Local)	$59,822		
0000075980	2560162	URSULINES AVE	BELLE CHASSE ST	BELLE CHASSE ST	104	1	378	Composite	Local	None	BAYOU ST. JOHN	1,000	26	Weak	32.5	73.2	52.9	01/17/2015	30.2	70.1	50.2	Poor		2016	AC - Mill and Overlay	$15,469		
0000075990	2526204	URSULINES AVE	BELLE CHASSE ST	N WHITE ST	222	1	651	Composite	Local	None	BAYOU ST. JOHN	1,000	26	Weak	53.1	63.4	58.3	01/17/2015	50.3	60.1	55.2	Fair		2017	AC - Mill and Overlay	$27,340		
0000076000	2526083	URSULINES AVE	N WHITE ST	N DUPRE ST	394	1	1,148	Composite	Local	None	BAYOU ST. JOHN	1,000	26	Weak	45.3	73.5	59.4	01/17/2015	42.7	70.4	56.6	Fair		2017	AC - Mill and Overlay	$48,210		
0000076010	2526085	URSULINES AVE	N DUPRE ST	ORCHID ST	151	1	427	Composite	Local	None	BAYOU ST. JOHN	1,000	26	Weak	46.0	50.9	48.5	01/17/2015	43.8	48.2	45.8	Poor		2016	AC - Mill and Overlay	$17,476		
0000076020	2526086	URSULINES AVE	ORCHID ST	N GAYOSO ST	242	1	569	Composite	Local	None	BAYOU ST. JOHN	1,000	26	Weak	47.1	78.3	62.7	01/17/2015	44.4	75.7	60.1	Fair		2018	AC - Mill and Overlay	$24,495		
0000076030	2559741	URSULINES AVE	N GAYOSO ST	N SALCEDO ST	165	1	428	Composite	Local	None	BAYOU ST. JOHN	1,000	26	Weak	48.1	72.8	60.5	01/17/2015	45.3	69.7	57.5	Fair		2017	AC - Mill and Overlay	$17,978		
0000076040	2526299	URSULINES AVE	N SALCEDO ST	N LOPEZ ST	260	1	722	Composite	Local	None	BAYOU ST. JOHN	1,000	26	Weak	39.0	76.8	57.9	01/17/2015	36.8	73.9	55.4	Fair		2017	AC - Mill and Overlay	$30,321		
0000076050	2526090	URSULINES AVE	N LOPEZ ST	N RENDON ST	364	1	1,046	Composite	Local	None	BAYOU ST. JOHN	1,000	26	Weak	34.9	30.8	32.9	01/17/2015	32.6	28.7	30.7	Very Poor		2016	AC - Mill and Overlay with Base Repairs	$64,382		
0000076060	2526207	URSULINES AVE	N RENDON ST	HAGAN AVE	392	1	1,156	Composite	Local	None	BAYOU ST. JOHN	1,000	26	Weak	42.9	43.9	43.4	01/17/2015	40.5	41.5	41.0	Poor		2016	AC - Mill and Overlay	$47,330		
0000076070	2509746	BELL ST	MOSS ST	HAGAN AVE	486	1	1,445	Flexible	Local	None	BAYOU ST. JOHN	1,000	18	Weak	33.6	38.5	36.1	01/17/2015	26.9	32.2	29.6	Very Poor		2016	AC - Mill and Overlay with Base Repairs	$88,885		
0000076080	2509748	URSULINES AVE	HAGAN AVE	N RENDON ST	373	1	1,122	Composite	Local	None	BAYOU ST. JOHN	1,000	26	Weak	34.1	56.9	45.5	01/17/2015	31.8	53.8	42.8	Poor		2016	AC - Mill and Overlay	$48,004		
0000076090	2511359	URSULINES AVE	N RENDON ST	N LOPEZ ST	364	1	990	Composite	Local	None	BAYOU ST. JOHN	1,000	26	Weak	38.0	48.4	43.2	01/17/2015	35.7	45.6	40.7	Poor		2016	AC - Mill and Overlay	$40,554		
0000076100	2511368	URSULINES AVE	N LOPEZ ST	N SALCEDO ST	260	1	753	Composite	Local	None	BAYOU ST. JOHN	1,000	26	Weak	44.6	47.9	46.3	01/17/2015	42.1	45.1	43.6	Poor		2016	AC - Mill and Overlay	$30,824		
0000076110	2511371	URSULINES AVE	N SALCEDO ST	N GAYOSO ST	175	1	384	Composite	Local	None	BAYOU ST. JOHN	1,000	26	Weak	51.4	63.6	57.5	01/17/2015	48.7	60.3	54.5	Poor		2016	AC - Mill and Overlay	$15,715		
0000076120	2511374	URSULINES AVE	N GAYOSO ST	N DUPRE ST	394	1	1,172	Composite	Local	None	BAYOU ST. JOHN	1,000	26	Weak	42.3	30.6	36.5	01/17/2015	40.0	28.5	34.3	Very Poor		2016	AC - Mill and Overlay with Base Repairs	$72,135		
0000076130	2511199	URSULINES AVE	N DUPRE ST	N WHITE ST	394	1	1,169	Composite	Local	None	BAYOU ST. JOHN	1,000	26	Weak	39.1	33.3	36.2	01/17/2015	36.9	31.0	34.0	Very Poor		2016	AC - Mill and Overlay with Base Repairs	$71,923		
0000076140	2511236	URSULINES AVE	N WHITE ST	BELLE CHASSE ST & UNNAMED	211	1	655	Composite	Local	None	BAYOU ST. JOHN	1,000	26	Weak	34.0	59.9	47.0	01/17/2015	31.7	56.7	44.2	Poor		2016	AC - Mill and Overlay	$26,819		
0000076150	2560163	URSULINES AVE	UNNAMED & BELLE CHASSE ST	CRETE ST	181	1	375	Composite	Local	None	BAYOU ST. JOHN	1,000	26	Weak	33.2	26.0	29.6	01/17/2015	30.9	24.0	27.5	Very Poor		2016	AC - Mill and Overlay with Base Repairs	$23,088		
0000076160	2506879	URSULINES AVE	CRETE ST	N BROAD ST	157	1	454	Composite	Local	None	BAYOU ST. JOHN	1,000	26	Weak	22.7	61.2	42.0	01/17/2015	20.8	58.0	39.4	Very Poor		2016	AC - Mill and Overlay with Base Repairs	$27,949		
0000076170	2511463	URSULINES AVE	N BROAD ST	N DORGENOIS ST	542	1	1,396	Composite	Major Collector	None	TREME - LAFITTE	5,000	34	Weak	29.7	16.7	23.2	01/17/2015	27.5	15.1	21.3	Very Poor		2016	PCC - Reconstruction (Arterial/Major Collector)	$672,881		
0000076180	2511466	URSULINES AVE	N DORGENOIS ST	N ROCHEBLAVE ST	472	1	1,297	Composite	Major Collector	None	TREME - LAFITTE	5,000	34	Weak	35.4	15.7	25.6	01/17/2015	32.9	14.2	23.6	Very Poor		2016	PCC - Reconstruction (Arterial/Major Collector)	$625,376		
0000076190	2511478	URSULINES AVE	N ROCHEBLAVE ST	N TONTI ST	351	1	986	Composite	Major Collector	None	TREME - LAFITTE	5,000	34	Weak	38.5	15.9	27.2	01/17/2015	36.0	14.3	25.2	Very Poor		2016	AC - Mill and Overlay with Base Repairs	$60,642		
0000076200	2511527	URSULINES AVE	N TONTI ST	N MIRO ST	352	1	1,051	Composite	Major Collector	None	TREME - LAFITTE	5,000	34	Weak	34.4	5.6	20.0	01/17/2015	31.9	4.4	18.2	Very Poor		2016	PCC - Reconstruction (Arterial/Major Collector)	$506,535		
0000076210	2511565	URSULINES AVE	N MIRO ST	N GALVEZ ST	351	1	990	Composite	Major Collector	None	TREME - LAFITTE	5,000	34	Weak	31.5	28.5	30.0	01/17/2015	29.2	26.4	27.8	Very Poor		2016	AC - Mill and Overlay with Base Repairs	$60,929		
0000076220	2511573	URSULINES AVE	N GALVEZ ST	N JOHNSON ST	352	1	1,034	Composite	Major Collector	None	TREME - LAFITTE	5,000	34	Weak	32.2	21.8	27.0	01/17/2015	29.8	19.8	24.8	Very Poor		2016	PCC - Reconstruction (Arterial/Major Collector)	$498,609		
0000076230	2511577	URSULINES AVE	N JOHNSON ST	N PRIEUR ST	351	1	991	Composite	Major Collector	None	TREME - LAFITTE	5,000	34	Weak	40.9	8.5	24.7	01/17/2015	38.5	7.3	22.9	Very Poor		2016	PCC - Reconstruction (Arterial/Major Collector)	$477,668		
0000076240	2511887	URSULINES AVE	N PRIEUR ST	N ROMAN ST	351	1	922	Composite	Major Collector	None	TREME - LAFITTE	5,000	34	Weak	31.3	17.7	24.5	01/17/2015	29.0	16.0	22.5	Very Poor		2016	PCC - Reconstruction (Arterial/Major Collector)	$444,570		
0000076250	2511889	URSULINES AVE	N ROMAN ST	N DERBIGNY ST	351	1	991	Composite	Major Collector	None	TREME - LAFITTE	5,000	34	Weak	28.7	20.6	24.7	01/17/2015	26.6	18.7	22.7	Very Poor		2016	PCC - Reconstruction (Arterial/Major Collector)	$477,829		
0000076260	2511694	URSULINES AVE	N DERBIGNY ST	N CLAIBORNE AVE	315	1	936	Composite	Major Collector	None	TREME - LAFITTE	5,000	34	Weak	33.8	31.9	32.9	01/17/2015	31.4	29.6	30.5	Very Poor		2016	AC - Mill and Overlay with Base Repairs	$57,606		
0000076270	2509739	ST PHILIP ST	MOSS ST	HAGAN AVE	484	1	1,358	Composite	Local	None	BAYOU ST. JOHN	1,000	26	Weak	23.1	24.6	23.9	01/16/2015	21.2	22.6	21.9	Very Poor		2016	PCC - Reconstruction (Minor Collector/Local)	$654,779		
0000076280	2510619	ST PHILIP ST	HAGAN AVE	N RENDON ST	363	1	1,219	Composite	Local	None	BAYOU ST. JOHN	1,000	26	Weak	31.3	60.6	46.0	01/16/2015	29.1	57.4	43.3	Poor		2016	AC - Mill and Overlay	$49,938		
0000076290	2511357	ST PHILIP ST	N RENDON ST	N LOPEZ ST	361	1	1,243	Composite	Local	None	BAYOU ST. JOHN	1,000	26	Weak	12.5	36.1	24.3	01/16/2015	11.0	33.7	22.4	Very Poor		2016	PCC - Reconstruction (Minor Collector/Local)	$598,973		
0000076300	2511362	ST PHILIP ST	N LOPEZ ST	N SALCEDO ST	258	1	841	Composite	Local	None	BAYOU ST. JOHN	1,000	26	Weak	10.3	44.3	27.3	01/16/2015	8.8	41.8	25.3	Very Poor		2016	AC - Mill and Overlay with Base Repairs	$51,720		
0000076310	2511376	ST PHILIP ST	N SALCEDO ST	N GAYOSO ST	294	1	1,030	Composite	Local	None	BAYOU ST. JOHN	1,000	26	Weak	2.5	64.4	33.5	01/16/2015	1.0	61.1	31.1	Very Poor		2016	AC - Mill and Overlay with Base Repairs	$63,356		
0000076312	2506728	ST PHILIP ST	N GAYOSO ST	N GAYOSO ST	40	1	143	Composite	Local	None	BAYOU ST. JOHN	1,000	26	Weak	0.0	66.0	33.0	01/16/2015	0.0	62.8	31.4	Very Poor		2016	AC - Mill and Overlay with Base Repairs	$8,785		
0000076320	2530212	ST PHILIP ST	N GAYOSO ST	BELLE CHASSE ST	174	1	590	Composite	Local	None	BAYOU ST. JOHN	1,000	26	Weak	1.9	65.6	33.8	01/16/2015	0.4	62.3	31.4	Very Poor		2016	AC - Mill and Overlay with Base Repairs	$36,330		
0000076330	2511379	ST PHILIP ST	BELLE CHASSE ST	N DUPRE ST	164	1	503	Composite	Local	None	BAYOU ST. JOHN	1,000	26	Weak	0.0	30.3	15.2	01/16/2015	0.0	28.2	14.1	Very Poor		2016	PCC - Reconstruction (Minor Collector/Local)	$242,342		
0000076340	2510899	ST PHILIP ST	N DUPRE ST	N WHITE ST	337	1	1,203	Composite	Local	None	BAYOU ST. JOHN	1,000	26	Weak	10.0	60.5	35.3	01/16/2015	8.5	57.3	32.9	Very Poor		2016	AC - Mill and Overlay with Base Repairs	$74,001		
0000076350	2506881	ST PHILIP ST	N WHITE ST	N BROAD ST	508	1	1,593	Composite	Local	None	BAYOU ST. JOHN	1,000	26	Weak	7.7	62.5	35.1	01/16/2015	6.2	59.2	32.7	Very Poor		2016	AC - Mill and Overlay with Base Repairs	$98,046		
0000076360	2511249	ST PHILIP ST	N BROAD ST	N DORGENOIS ST	541	1	1,786	Composite	Local	None	TREME - LAFITTE	1,000	26	Weak	13.4	60.2	36.8	01/16/2015	11.9	57.0	34.5	Very Poor		2016	AC - Mill and Overlay with Base Repairs	$109,887		
0000076370	2511468	ST PHILIP ST	N DORGENOIS ST	N ROCHEBLAVE ST	466	1	1,585	Composite	Local	None	TREME - LAFITTE	1,000	26	Weak	19.3	57.2	38.3	01/16/2015	17.6	54.1	35.9	Very Poor		2016	AC - Mill and Overlay with Base Repairs	$97,519		
0000076380	2511476	ST PHILIP ST	N ROCHEBLAVE ST	N TONTI ST	352	1	1,145	Composite	Local	None	TREME - LAFITTE	1,000	26	Weak	7.4	38.3	22.9	01/16/2015	5.9	36.1	21.0	Very Poor		2016	PCC - Reconstruction (Minor Collector/Local)	$552,004		
0000076390	2511414	ST PHILIP ST	N TONTI ST	N MIRO ST	351	1	1,149	Composite	Local	None	TREME - LAFITTE	1,000	26	Weak	14.1	60.7	37.4	01/16/2015	12.6	57.5	35.1	Very Poor		2016	AC - Mill and Overlay with Base Repairs	$70,692		
0000076400	2511563	ST PHILIP ST	N MIRO ST	N GALVEZ ST	350	1	1,139	Composite	Local	None	TREME - LAFITTE	1,000	26	Weak	35.8	66.3	51.1	01/16/2015	33.4	63.0	48.2	Poor		2016	AC - Mill and Overlay	$46,657		
0000076410	2511569	ST PHILIP ST	N GALVEZ ST	N JOHNSON ST	353	1	1,312	Composite	Local	None	TREME - LAFITTE	1,000	26	Weak	33.4	16.6	25.0	01/16/2015	31.1	15.1	23.1	Very Poor		2016	PCC - Reconstruction (Minor Collector/Local)	$632,392		
0000076420	2511579	ST PHILIP ST	N JOHNSON ST	N PRIEUR ST	351	1	1,156	Composite	Local	None	TREME - LAFITTE	1,000	26	Weak	36.8	1.7	19.3	01/16/2015	34.4	0.2	17.3	Very Poor		2016	PCC - Reconstruction (Minor Collector/Local)	$556,985		
0000076430	2511581	ST PHILIP ST	N PRIEUR ST	N ROMAN ST	352	1	1,124	Composite	Local	None	TREME - LAFITTE	1,000	26	Weak	17.4	6.2	11.8	01/16/2015	15.9	4.7	10.3	Very Poor		2016	PCC - Reconstruction (Minor Collector/Local)	$541,989		
0000076440	2511680	ST PHILIP ST	N ROMAN ST	N DERBIGNY ST	349	1	1,113	Composite	Local	None	TREME - LAFITTE	1,000	26	Weak	17.4	20.9	19.2	01/16/2015	15.9	19.2	17.6	Very Poor		2016	PCC - Reconstruction (Minor Collector/Local)	$536,634		
0000076450	2511682	ST PHILIP ST	N DERBIGNY ST	N CLAIBORNE AVE	312	1	1,063	Composite	Local	None	TREME - LAFITTE	1,000	26	Weak	17.3	17.2	17.3	01/16/2015	15.8	15.7	15.8	Very Poor		2016	PCC - Reconstruction (Minor Collector/Local)	$512,319		

DRAFT

Stantec

															Field Measured Conditions				2016 Predicted Conditions									
SectionID	SEGMENTID	Street	From	To	Length (ft)	Lanes	Area (yd^2)	Pavement Type	Functional Class	FHWA Route	Neighborhood	AADT	EGT	Subgrade Strength	RCI	SDI	PCI	PCI Date	RCIYr1	SDIYr1	PCIYr1	PCI Class	Destroyed Road	Need Year (Adjusted)	Need Recommended Rehab (PCI Trigger)	Need Cost (PCI Trigger)	Last Rehab	Last Rehab Date
0000076460	2511686	DUMAINE ST	N CLAIBORNE AVE	N DERBIGNY ST	314	1	1,030	Composite	Local	None	TREME - LAFITTE	1,000	26	Weak	44.4	59.7	52.1	01/16/2015	41.9	56.5	49.2	Poor		2016	AC - Mill and Overlay	$42,170		
0000076470	2511594	DUMAINE ST	N DERBIGNY ST	N ROMAN ST	350	1	1,106	Composite	Local	None	TREME - LAFITTE	1,000	26	Weak	24.6	45.9	35.3	01/16/2015	22.6	43.2	32.9	Very Poor		2016	AC - Mill and Overlay with Base Repairs	$68,053		
0000076480	2511592	DUMAINE ST	N ROMAN ST	N PRIEUR ST	351	1	1,151	Composite	Local	None	TREME - LAFITTE	1,000	26	Weak	34.1	45.9	40.0	01/16/2015	31.8	43.2	37.5	Very Poor		2016	AC - Mill and Overlay with Base Repairs	$70,842		
0000076490	2511571	DUMAINE ST	N PRIEUR ST	N JOHNSON ST	352	1	1,146	Composite	Local	None	TREME - LAFITTE	1,000	26	Weak	40.4	47.0	43.7	01/16/2015	38.1	44.3	41.2	Poor		2016	AC - Mill and Overlay	$46,939		
0000076500	2511567	DUMAINE ST	N JOHNSON ST	N GALVEZ ST	352	1	1,112	Composite	Local	None	TREME - LAFITTE	1,000	26	Weak	27.0	56.9	42.0	01/16/2015	25.1	53.8	39.5	Very Poor		2016	AC - Mill and Overlay with Base Repairs	$68,415		
0000076510	2511546	DUMAINE ST	N GALVEZ ST	N MIRO ST	352	1	1,095	Composite	Local	None	TREME - LAFITTE	1,000	26	Weak	49.0	73.7	61.4	01/16/2015	46.2	70.6	58.4	Fair		2018	AC - Mill and Overlay	$47,125		
0000076520	2511412	DUMAINE ST	N MIRO ST	N TONTI ST	351	1	1,143	Composite	Local	None	TREME - LAFITTE	1,000	26	Weak	60.6	67.3	64.0	01/16/2015	57.4	64.1	60.8	Fair		2018	AC - Mill and Overlay	$49,172		
0000076530	2511541	DUMAINE ST	N TONTI ST	N ROCHEBLAVE ST	349	1	1,044	Composite	Local	None	TREME - LAFITTE	1,000	26	Weak	40.0	66.0	53.0	01/16/2015	37.8	62.8	50.3	Poor		2016	AC - Mill and Overlay	$42,743		
0000076540	2511401	DUMAINE ST	N ROCHEBLAVE ST	N DORGENOIS ST	462	1	1,393	Composite	Local	None	TREME - LAFITTE	1,000	26	Weak	35.1	69.2	52.2	01/16/2015	32.8	66.1	49.5	Poor		2016	AC - Mill and Overlay	$57,042		
0000076550	2511202	DUMAINE ST	N DORGENOIS ST	N BROAD ST	542	1	1,830	Composite	Local	None	TREME - LAFITTE	1,000	26	Weak	41.7	64.1	52.9	01/16/2015	39.4	60.8	50.1	Poor		2016	AC - Mill and Overlay	$74,960		
0000076560	2506880	DUMAINE ST	N BROAD ST	N WHITE ST	513	1	1,583	Composite	Local	None	BAYOU ST. JOHN	1,000	26	Weak	15.6	7.9	11.8	01/16/2015	14.1	6.4	10.3	Very Poor		2016	PCC - Reconstruction (Minor Collector/Local)	$763,230		
0000076570	2510887	DUMAINE ST	N WHITE ST	N DUPRE ST	338	1	1,019	Composite	Local	None	BAYOU ST. JOHN	1,000	26	Weak	21.9	17.9	19.9	01/16/2015	20.1	16.3	18.2	Very Poor		2016	PCC - Reconstruction (Minor Collector/Local)	$491,111		
0000076580	2510883	DUMAINE ST	N DUPRE ST	N GAYOSO ST	337	1	1,040	Composite	Local	None	BAYOU ST. JOHN	1,000	26	Weak	16.4	9.6	13.0	01/16/2015	14.9	8.1	11.5	Very Poor		2016	PCC - Reconstruction (Minor Collector/Local)	$501,394		
0000076590	2511366	DUMAINE ST	N GAYOSO ST	N SALCEDO ST	338	1	1,027	Composite	Local	None	BAYOU ST. JOHN	1,000	26	Weak	33.5	4.9	19.2	01/16/2015	31.2	3.4	17.3	Very Poor		2016	PCC - Reconstruction (Minor Collector/Local)	$494,913		
0000076600	2511364	DUMAINE ST	N SALCEDO ST	N LOPEZ ST	256	1	778	Composite	Local	None	BAYOU ST. JOHN	1,000	26	Weak	25.9	5.3	15.6	01/16/2015	23.9	3.8	13.9	Very Poor		2016	PCC - Reconstruction (Minor Collector/Local)	$374,840		
0000076610	2510623	DUMAINE ST	N LOPEZ ST	N RENDON ST	361	1	1,080	Composite	Local	None	BAYOU ST. JOHN	1,000	26	Weak	37.2	10.5	23.9	01/16/2015	34.9	9.0	22.0	Very Poor		2016	PCC - Reconstruction (Minor Collector/Local)	$520,460		
0000076620	2510617	DUMAINE ST	N RENDON ST	HAGAN AVE	362	1	1,082	Composite	Local	None	BAYOU ST. JOHN	1,000	26	Weak	26.6	10.6	18.6	01/16/2015	24.6	9.1	16.9	Very Poor		2016	PCC - Reconstruction (Minor Collector/Local)	$521,691		
0000076630	2510607	DUMAINE ST	HAGAN AVE	MOSS ST	491	1	1,529	Composite	Local	None	BAYOU ST. JOHN	1,000	26	Weak	43.2	14.6	28.9	01/16/2015	40.8	13.1	27.0	Very Poor		2016	AC - Mill and Overlay with Base Repairs	$94,060		
0000076640	2509721	DUMAINE ST	MOSS ST	MOSS ST	320	2	1,220	Composite	Local	None	BAYOU ST. JOHN	1,000	26	Weak	20.9	30.7	25.8	01/16/2015	19.2	28.6	23.9	Very Poor		2016	PCC - Reconstruction (Minor Collector/Local)	$587,994		
0000076650	2509719	DUMAINE ST	MOSS ST	HARDING DR	178	2	684	Composite	Local	None	CITY PARK	1,000	26	Weak	31.1	25.1	28.1	01/16/2015	28.9	23.1	26.0	Very Poor		2016	AC - Mill and Overlay with Base Repairs	$42,080		
0000076660	2509716	DUMAINE ST	HARDING DR	WILSON DR	313	2	1,164	Composite	Local	None	CITY PARK	1,000	26	Weak	41.3	13.9	27.6	01/16/2015	39.0	12.4	25.7	Very Poor		2016	AC - Mill and Overlay with Base Repairs	$71,622		
0000076670	2509345	DUMAINE ST	WILSON DR	TAFT PL	307	2	1,253	Composite	Local	None	CITY PARK	1,000	26	Weak	24.2	16.5	20.4	01/16/2015	22.2	15.0	18.6	Very Poor		2016	PCC - Reconstruction (Minor Collector/Local)	$603,740		
0000076680	2509700	DUMAINE ST	TAFT PL	ROOSEVELT PL	312	2	1,111	Composite	Local	None	CITY PARK	1,000	26	Weak	41.4	17.9	29.7	01/16/2015	39.1	16.3	27.7	Very Poor		2016	AC - Mill and Overlay with Base Repairs	$68,340		
0000076690	2509663	DUMAINE ST	ROOSEVELT PL	OLGA ST	285	2	1,076	Composite	Local	None	CITY PARK	1,000	26	Weak	52.7	20.8	36.8	01/16/2015	49.9	19.0	34.5	Very Poor		2016	AC - Mill and Overlay with Base Repairs	$66,207		
0000076700	2509178	DUMAINE ST	OLGA ST	N CARROLLTON AVE	232	2	895	Composite	Local	None	CITY PARK	1,000	26	Weak	25.7	20.5	23.1	01/16/2015	23.7	18.8	21.3	Very Poor		2016	PCC - Reconstruction (Minor Collector/Local)	$431,396		
0000076710	2509648	DUMAINE ST	N CARROLLTON AVE	STEWART CT	122	2	449	Composite	Local	None	CITY PARK	1,000	26	Weak	23.8	24.4	24.1	01/10/2015	21.8	22.4	22.1	Very Poor		2016	PCC - Reconstruction (Minor Collector/Local)	$216,260		
0000076720	2509417	DUMAINE ST	STEWART CT	ALLARD BLVD	223	2	745	Composite	Local	None	CITY PARK	1,000	26	Weak	34.9	27.2	31.1	01/10/2015	32.6	25.3	29.0	Very Poor		2016	AC - Mill and Overlay with Base Repairs	$45,847		
0000076730	2509415	DUMAINE ST	ALLARD BLVD	BUNGALOW CT	222	2	789	Composite	Local	None	CITY PARK	1,000	26	Weak	39.1	25.9	32.5	01/10/2015	36.9	23.9	30.4	Very Poor		2016	AC - Mill and Overlay with Base Repairs	$48,520		
0000076740	2509640	DUMAINE ST	BUNGALOW CT	SOLOMON PL	229	2	835	Composite	Local	None	CITY PARK	1,000	26	Weak	26.0	21.4	23.7	01/10/2015	24.0	19.6	21.8	Very Poor		2016	PCC - Reconstruction (Minor Collector/Local)	$402,529		
0000076750	2509638	DUMAINE ST	SOLOMON PL	N SOLOMON ST	111	2	450	Composite	Local	None	CITY PARK	1,000	26	Weak	33.1	23.8	28.5	01/10/2015	30.8	21.8	26.3	Very Poor		2016	AC - Mill and Overlay with Base Repairs	$27,675		
0000076760	2509630	DUMAINE ST	N SOLOMON ST	N HENNESSEY ST	374	2	1,363	Composite	Local	None	CITY PARK	1,000	26	Weak	38.5	23.8	31.2	01/10/2015	36.3	21.8	29.1	Very Poor		2016	AC - Mill and Overlay with Base Repairs	$83,894		
0000076770	2509622	DUMAINE ST	N HENNESSEY ST	N ALEXANDER ST	365	2	1,249	Composite	Local	None	CITY PARK	1,000	26	Weak	33.4	1.5	17.5	01/10/2015	31.1	0.0	15.6	Very Poor		2016	PCC - Reconstruction (Minor Collector/Local)	$602,079		
0000076780	2509615	DUMAINE ST	CITY PARK AVE	N ALEXANDER ST	128	1	482	Composite	Local	None	CITY PARK	1,000	26	Weak	31.8	31.3	31.6	01/10/2015	29.5	29.1	29.3	Very Poor		2016	AC - Mill and Overlay with Base Repairs	$29,651		
0000076790	2510558	ST ANN ST	MOSS ST	HAGAN AVE	504	1	1,348	Flexible	Local	None	BAYOU ST. JOHN	1,000	18	Weak	23.7	4.9	14.3	01/16/2015	18.3	3.7	11.0	Very Poor		2016	AC - Reconstruction (Minor Collector/Local)	$385,463		
0000076800	2510613	ST ANN ST	HAGAN AVE	N RENDON ST	363	1	1,016	Flexible	Local	None	BAYOU ST. JOHN	1,000	18	Weak	24.0	80.8	52.4	01/16/2015	18.6	78.8	48.7	Poor		2016	AC - Mill and Overlay	$41,596		
0000076810	2510621	ST ANN ST	N RENDON ST	N LOPEZ ST	359	1	1,121	Flexible	Local	None	BAYOU ST. JOHN	1,000	18	Weak	18.8	16.9	17.9	01/16/2015	14.6	13.3	14.0	Very Poor		2016	AC - Reconstruction (Minor Collector/Local)	$320,642		
0000076820	2510625	ST ANN ST	N LOPEZ ST	N SALCEDO ST	258	1	659	Flexible	Local	None	BAYOU ST. JOHN	1,000	18	Weak	23.8	35.0	29.4	01/16/2015	18.4	28.2	23.3	Very Poor		2016	AC - Reconstruction (Minor Collector/Local)	$188,394		
0000076830	2511381	ST ANN ST	N SALCEDO ST	N GAYOSO ST	337	1	1,020	Flexible	Local	None	BAYOU ST. JOHN	1,000	18	Weak	13.4	28.1	20.8	01/16/2015	10.4	22.2	16.3	Very Poor		2016	AC - Reconstruction (Minor Collector/Local)	$291,599		
0000076840	2510852	ST ANN ST	N GAYOSO ST	N DUPRE ST	337	1	945	Flexible	Local	None	BAYOU ST. JOHN	1,000	18	Weak	17.5	0.0	8.8	01/16/2015	13.8	0.0	6.9	Failure		2016	AC - Reconstruction (Minor Collector/Local)	$270,183		
0000076850	2510885	ST ANN ST	N DUPRE ST	N WHITE ST	334	1	1,055	Flexible	Local	None	BAYOU ST. JOHN	1,000	18	Weak	19.3	27.3	23.3	01/16/2015	15.0	21.4	18.2	Very Poor		2016	AC - Reconstruction (Minor Collector/Local)	$301,735		
0000076860	2506882	ST ANN ST	N WHITE ST	N BROAD ST	521	1	1,645	Flexible	Local	None	BAYOU ST. JOHN	1,000	18	Weak	18.4	59.5	39.0	01/16/2015	14.4	56.0	35.2	Very Poor		2016	AC - Mill and Overlay with Base Repairs	$99,379		
0000076870	2511244	ST ANN ST	N BROAD ST	N DORGENOIS ST	540	1	1,690	Flexible	Local	None	TREME - LAFITTE	1,000	18	Weak	32.5	32.3	32.4	01/16/2015	25.9	25.8	25.9	Very Poor		2016	AC - Mill and Overlay with Base Repairs	$104,001		
0000076880	2511399	ST ANN ST	N DORGENOIS ST	N ROCHEBLAVE ST	459	1	1,425	Flexible	Local	None	TREME - LAFITTE	1,000	18	Weak	11.0	18.7	14.9	01/16/2015	8.6	14.6	11.6	Very Poor		2016	AC - Reconstruction (Minor Collector/Local)	$407,641		
0000076890	2511543	ST ANN ST	N ROCHEBLAVE ST	N TONTI ST	352	1	1,141	Flexible	Local	None	TREME - LAFITTE	1,000	18	Weak	21.6	22.2	21.9	01/16/2015	16.6	17.1	16.9	Very Poor		2016	AC - Reconstruction (Minor Collector/Local)	$326,266		
0000076900	2511410	ST ANN ST	N TONTI ST	N MIRO ST	350	1	1,013	Flexible	Local	None	TREME - LAFITTE	1,000	18	Weak	18.5	0.0	9.3	01/16/2015	14.4	0.0	7.2	Failure		2016	AC - Reconstruction (Minor Collector/Local)	$289,597		
0000076910	2511544	ST ANN ST	N MIRO ST	N GALVEZ ST	350	1	1,026	Flexible	Local	None	TREME - LAFITTE	1,000	18	Weak	21.1	12.5	16.8	01/16/2015	16.2	9.7	13.0	Very Poor		2016	AC - Reconstruction (Minor Collector/Local)	$293,508		
0000076920	2511560	ST ANN ST	N GALVEZ ST	N JOHNSON ST	351	1	1,003	Flexible	Local	None	TREME - LAFITTE	1,000	18	Weak	18.8	10.0	14.4	01/16/2015	14.6	7.8	11.2	Very Poor		2016	AC - Reconstruction (Minor Collector/Local)	$286,738		
0000076930	2511583	ST ANN ST	N JOHNSON ST	N PRIEUR ST	351	1	1,093	Flexible	Local	None	TREME - LAFITTE	1,000	18	Weak	30.6	0.0	15.3	01/16/2015	24.3	0.0	12.2	Very Poor		2016	AC - Reconstruction (Minor Collector/Local)	$312,507		
0000076940	2511587	ST ANN ST	N PRIEUR ST	N ROMAN ST	353	1	1,084	Flexible	Local	None	TREME - LAFITTE	1,000	18	Weak	15.6	8.3	12.0	01/16/2015	12.3	6.5	9.4	Failure		2016	AC - Reconstruction (Minor Collector/Local)	$310,029		
0000076950	2511596	ST ANN ST	N ROMAN ST	N DERBIGNY ST	263	1	696	Flexible	Local	None	TREME - LAFITTE	1,000	18	Weak	4.4	8.3	6.4	01/16/2015	3.3	6.5	4.9	Failure		2016	AC - Reconstruction (Minor Collector/Local)	$199,070		
0000076960	2511687	ST ANN ST	N CLAIBORNE AVE	DEAD END	276	2	792	Flexible	Local	None	TREME - LAFITTE	1,000	18	Weak	31.1	60.0	45.6	01/17/2015	24.7	56.5	40.6	Poor		2016	AC - Mill and Overlay	$32,421		
0000076970	2506946	ORLEANS AVE	N CLAIBORNE AVE	N DERBINGNY ST	333	2	1,359	Composite	Minor Arterial	Local	TREME - LAFITTE	7,500	34	Weak	76.7	80.2	78.5	01/10/2015	73.5	77.4	75.5	Good		2022	AC - Mill and Overlay	$64,568		
0000076980	2506947	ORLEANS AVE	N DERBINGNY ST	N ROMAN ST	328	2	1,148	Composite	Minor Arterial	Local	TREME - LAFITTE	7,500	34	Weak	69.0	82.1	75.6	01/10/2015	65.5	79.5	72.5	Good		2022	AC - Mill and Overlay	$54,546		
0000076990	2506948	ORLEANS AVE	N ROMAN ST	N PRIEUR ST	351	2	1,230	Composite	Minor Arterial	Local	TREME - LAFITTE	7,500	34	Weak	84.6	83.0	83.8	01/10/2015	82.5	80.5	81.5	Good		2025	AC - Mill and Overlay	$62,940		
0000077000	2506505	ORLEANS AVE	N PRIEUR ST	N JOHNSON ST	353	2	1,313	Composite	Minor Arterial	Local	TREME - LAFITTE	7,500	34	Weak	93.6	86.3	90.0	01/10/2015	93.1	84.7	88.9	Excellent		2030	AC - Mill and Overlay	$75,976		
0000077010	2506506	ORLEANS AVE	N JOHNSON ST	N GALVEZ ST	353	2	1,250	Composite	Minor Arterial	Local	TREME - LAFITTE	7,500	34	Weak	88.9	90.8	89.9	01/10/2015	87.4	89.7	88.6	Excellent		2029	AC - Mill and Overlay	$70,578		
0000077020	2506507	ORLEANS AVE	N GALVEZ ST	N MIRO ST	348	2	1,287	Composite	Minor Arterial	Local	TREME - LAFITTE	7,500	34	Weak	70.4	86.6	78.5	01/10/2015	66.9	85.0	76.0	Good		2023	AC - Mill and Overlay	$62,671		
0000077030	2506508	ORLEANS AVE	N MIRO ST	N TONTI ST	352	2	1,300	Composite	Minor Arterial	Local	TREME - LAFITTE	7,500	34	Weak	89.0	86.7	87.9	01/10/2015	87.5	85.1	86.3	Excellent		2027	AC - Mill and Overlay	$69,864		
0000077040	2506509	ORLEANS AVE	N TONTI ST	N ROCHEBLAVE ST	350	2	1,262	Composite	Minor Arterial	Local	TREME - LAFITTE	7,500	34	Weak	81.3	85.4	83.4	01/10/2015	78.6	83.6	81.1	Good		2024	AC - Mill and Overlay	$62,996		
0000077050	2506510	ORLEANS AVE	N ROCHEBLAVE ST	N DORGENOIS ST	457	2	1,657	Composite	Minor Arterial	Local	TREME - LAFITTE	7,500	34	Weak	76.8	78.9	77.9	01/10/2015	73.7	76.0	74.9	Good		2022	AC - Mill and Overlay	$78,723		
0000077060	2560164	ORLEANS AVE	N DORGENOIS ST	N BROAD ST	540	2	2,014	Composite	Minor Arterial	Local	TREME - LAFITTE	7,500	34	Weak	77.4	79.9	78.7	01/10/2015	74.3	77.1	75.7	Good		2023	AC - Mill and Overlay	$98,035		
0000077070	2560166	ORLEANS AVE	N BROAD ST	N WHITE ST	522	2	2,144	Composite	Minor Arterial	Local	BAYOU ST. JOHN	7,500	34	Weak	46.4	73.2	59.8	01/10/2015	43.5	69.8	56.7	Fair		2017	AC - Mill and Overlay	$89,998		
0000077080	2506950	ORLEANS AVE	N WHITE ST	N DUPRE ST	337	2	1,100	Composite	Minor Arterial	Local	BAYOU ST. JOHN	7,500	34	Weak	81.3	73.1	77.2	01/10/2015	78.6	69.7	74.2	Good		2022	AC - Mill and Overlay	$52,239		
0000077090	2506951	ORLEANS AVE	N DUPRE ST	N GAYOSO ST	339	2	1,129	Composite	Minor Arterial	Local	BAYOU ST. JOHN	7,500	34	Weak	72.3	80.1	76.2	01/10/2015	68.9	77.3	73.1	Good		2022	AC - Mill and Overlay	$53,643		
0000077100	2506952	ORLEANS AVE	N GAYOSO ST	N SALCEDO ST	337	2	1,241	Composite	Minor Arterial	Local	BAYOU ST. JOHN	7,500	34	Weak	75.7	77.7	76.7	01/10/2015	72.4	74.7	73.6	Good		2022	AC - Mill and Overlay	$58,926		
0000077110	2506953	ORLEANS AVE	N SALCEDO ST	N LOPEZ ST	258	2	937	Composite	Minor Arterial	Local	BAYOU ST. JOHN	7,500	34	Weak	75.4	81.1	78.3	01/10/2015	72.1	78.4	75.3	Good		2022	AC - Mill and Overlay	$44,486		
0000077120	2506954	ORLEANS AVE	N LOPEZ ST	N RENDON ST	360	2	1,180	Composite	Minor Arterial	Local	BAYOU ST. JOHN	7,500	34	Weak	83.9	45.7	64.8	01/10/2015	81.6	42.8	62.2	Fair		2019	AC - Mill and Overlay	$52,028		
0000077130	2506955	ORLEANS AVE	N RENDON ST	HAGAN AVE	363	2	1,083	Composite	Minor Arterial	Local	BAYOU ST. JOHN	7,500	34	Weak	71.0	76.5	73.8	01/10/2015	67.6	73.3	70.5	Good		2021	AC - Mill and Overlay	$50,167		
0000077140	2506956	ORLEANS AVE	HAGAN AVE	MOSS ST	413	2	1,344	Composite	Minor Arterial	Local	BAYOU ST. JOHN	7,500	34	Weak	64.4	75.7	70.1	01/10/2015	60.8	72.4	66.6	Fair		2020	AC - Mill and Overlay	$60,769		
0000077150	2510559	ORLEANS AVE	MOSS ST	N JEFFERSON DAVIS PKWY & MOSS ST	258	2	849	Composite	Minor Arterial	Local	MID-CITY	7,500	34	Weak	41.0	88.4	64.7	01/10/2015	38.6	86.9	62.8	Fair		2020	AC - Mill and Overlay	$38,364		
0000077160	2509967	ORLEANS AVE	MOSS ST	WILSON DR	314	2	1,026	Composite	Minor Arterial	Local	MID-CITY	7,500	34	Weak	64.9	95.2	80.1	01/10/2015	61.2	94.4	77.8	Good		2028	AC - Mill and Overlay	$56,505		
0000077170	2560265	ORLEANS AVE	WILSON DR	TAFT PL	303	2	1,151	Composite	Minor Arterial	Local	MID-CITY	7,500	34	Weak	81.3	100.0	90.7	01/10/2015	78.6	99.4	89.0	Excellent		2035	AC - Mill and Overlay	$75,396		
0000077180	2509667	ORLEANS AVE	TAFT PL	ROOSEVELT PL	303	2	1,295	Composite	Minor Arterial	Local	MID-CITY	7,500	34	Weak	97.4	96.0	96.7	01/10/2015	96.8	95.3	96.1	Excellent		2038				
0000077190	2509666	ORLEANS AVE	ROOSEVELT PL	OLGA ST	271	2	1,049	Composite	Minor Arterial	Local	CITY PARK	7,500	34	Weak	86.8	95.5	91.2	01/10/2015	85.3	94.7	90.0	Excellent		2032	AC - Mill and Overlay	$63,790		
0000077200	2509664	ORLEANS AVE	OLGA ST	N SCOTT ST	53	2	294	Composite	Minor Arterial	Local	CITY PARK	7,500	34	Weak	89.7	100.0	94.9	01/10/2015	88.2	99.4	93.8	Excellent		2037				
0000077210	2511938	ORLEANS AVE	N SCOTT ST	IDA ST	242	2	1,075	Composite	Minor Arterial	Local	CITY PARK	7,500	34	Weak	99.7	100.0	99.9	01/10/2015	99.1	99.4	99.3	Excellent		2043				
0000077220	2509173	ORLEANS AVE	IDA ST	N PIERCE ST	63	2	268	Composite	Minor Arterial	Local	CITY PARK	7,500	34	Weak	91.0	100.0	95.5	01/10/2015	90.0	99.4	94.7	Excellent		2037				
0000077230	2509658	ORLEANS AVE	N PIERCE ST	N CARROLLTON AVE	275	2	1,243	Composite	Minor Arterial	Local	MID-CITY	7,500	34	Weak	70.9	93.8	82.4	01/10/2015	67.5	93.3	80.4	Good		2028	AC - Mill and Overlay	$68,489		

DRAFT

Appendix A RoadMatrix Section Attributes

															Field Measured Conditions				2016 Predicted Conditions									
SectionID	SEGMENTID	Street	From	To	Length (ft)	Lanes	Area (yd^2)	Pavement Type	Functional Class	FHWA Route	Neighborhood	AADT	EGT	Subgrade Strength	RCI	SDI	PCI	PCI Date	RCIYr1	SDIYr1	PCIYr1	PCI Class	Destroyed Road	Need Year (Adjusted)	Need Recommended Rehab (PCI Trigger)	Need Cost (PCI Trigger)	Last Rehab	Last Rehab Date
0000077240	2507004	ORLEANS AVE	N CARROLLTON AVE	BUNGALOW CT	178	2	754	Composite	Minor Arterial	Local	CITY PARK	7,500	34	Weak	24.0	93.3	58.7	01/10/2015	21.9	92.6	57.3	Fair		2018	AC - Mill and Overlay	$32,427		
0000077250	2509403	ORLEANS AVE	BUNGALOW CT	DAVID ST	302	2	1,293	Composite	Minor Arterial	Local	CITY PARK	7,500	34	Weak	88.4	86.7	87.6	01/10/2015	86.9	85.1	86.0	Excellent		2027	AC - Mill and Overlay	$69,500		
0000077260	2509634	ORLEANS AVE	DAVID ST	N SOLOMON ST	373	2	1,509	Composite	Minor Arterial	Local	CITY PARK	7,500	34	Weak	90.4	87.3	88.9	01/10/2015	89.1	85.8	87.5	Excellent		2028	AC - Mill and Overlay	$83,124		
0000077270	2509626	ORLEANS AVE	N SOLOMON ST	N HENNESSEY ST	374	2	1,536	Composite	Minor Arterial	Local	CITY PARK	7,500	34	Weak	92.1	91.9	92.0	01/10/2015	91.3	91.1	91.2	Excellent		2031	AC - Mill and Overlay	$91,137		
0000077280	2509526	ORLEANS AVE	N HENNESSEY ST	N ALEXANDER ST	367	2	1,520	Composite	Minor Arterial	Local	CITY PARK	7,500	34	Weak	95.0	92.9	94.0	01/10/2015	94.2	92.2	93.2	Excellent		2034	AC - Mill and Overlay	$97,087		
0000077290	2509168	ORLEANS AVE	N ALEXANDER ST	N MURAT ST	368	2	1,506	Composite	Minor Arterial	Local	CITY PARK	7,500	34	Weak	77.2	95.2	86.2	01/10/2015	74.1	94.4	84.3	Good		2029	AC - Mill and Overlay	$85,051		
0000077300	2509522	ORLEANS AVE	N MURAT ST	N OLYMPIA ST	369	2	1,525	Composite	Minor Arterial	Local	CITY PARK	7,500	34	Weak	96.5	100.0	98.3	01/10/2015	95.9	99.4	97.7	Excellent		2041				
0000077310	2562283	ORLEANS AVE	N OLYMPIA ST	CITY PARK AVE	364	2	986	Composite	Minor Arterial	Local	CITY PARK	7,500	34	Weak	62.6	81.8	72.2	01/10/2015	59.1	79.2	69.2	Fair		2021	AC - Mill and Overlay	$45,713		
0000077320	2512420	MARCONI DR	CITY PARK AVE	DREYFOUS AVE	524	2	2,241	Composite	Major Collector	Local	CITY PARK	5,000	34	Weak	39.0	46.1	42.6	01/10/2015	36.5	43.2	39.9	Very Poor		2016	AC - Mill and Overlay with Base Repairs	$137,890		
0000077330	2509481	MARCONI DR	DREYFOUS AVE	VICTORY DR	321	2	1,351	Composite	Major Collector	Local	CITY PARK	5,000	34	Weak	27.4	38.8	33.1	01/10/2015	25.3	36.3	30.8	Very Poor		2016	AC - Mill and Overlay with Base Repairs	$83,108		
0000077340	2509479	MARCONI DR	VICTORY DR	NAVARRE ST	1,002	2	4,307	Composite	Major Collector	Local	CITY PARK	5,000	34	Weak	42.6	45.7	44.2	01/10/2015	40.1	42.8	41.5	Poor		2016	AC - Mill and Overlay	$176,429		
0000077350	2506723	MARCONI DR	NAVARRE ST	CENTRAL PARK PL	595	2	2,531	Composite	Major Collector	Local	CITY PARK	5,000	34	Weak	51.4	61.4	56.4	01/10/2015	48.5	57.9	53.2	Poor		2016	AC - Mill and Overlay	$103,658		
0000077360	2506751	MARCONI DR	CENTRAL PARK PL	GENERAL HAIG ST	230	2	979	Composite	Major Collector	Local	CITY PARK	5,000	34	Weak	68.1	66.4	67.3	01/10/2015	64.5	62.8	63.7	Fair		2019	AC - Mill and Overlay	$43,172		
0000077370	2509294	MARCONI DR	GENERAL HAIG ST	PAVE CHANGE	506	2	2,084	Composite	Major Collector	Local	CITY PARK	5,000	34	Weak	60.5	69.8	65.2	01/10/2015	57.0	66.3	61.7	Fair		2018	AC - Mill and Overlay	$89,685		
0000077375	12509294	MARCONI DR	PAVE CHANGE	FLORIDA BLVD	164	2	675	Rigid	Major Collector	Local	CITY PARK	5,000	30	Weak	41.3	93.3	67.3	01/10/2015	38.9	92.6	65.8	Fair		2023	PCC - Joint Repair	$41,181		
0000077380	2509384	MARCONI DR	FLORIDA BLVD	PAVE CHANGE	527	2	1,464	Rigid	Major Collector	Local	CITY PARK	5,000	30	Weak	36.4	85.7	61.1	01/10/2015	33.9	83.9	58.9	Fair		2018	PCC - Joint Repair	$78,915		
0000077385	12509384	MARCONI DR	PAVE CHANGE	ZACHARY TAYLOR DR	195	2	542	Composite	Major Collector	Local	CITY PARK	5,000	30	Weak	60.7	86.0	73.4	01/10/2015	57.2	84.3	70.8	Good		2022	AC - Mill and Overlay	$25,740		
0000077390	2561075	MARCONI DR	ZACHARY TAYLOR DR	END OF ONEWAY	163	2	314	Composite	Major Collector	Local	CITY PARK	5,000	34	Weak	72.7	81.2	77.0	01/10/2015	69.3	78.5	73.9	Good		2022	AC - Mill and Overlay	$14,910		
0000077400	2561077	MARCONI DR	END OF ONEWAY	MAGNOLIA DR	1,480	4	6,201	Composite	Major Collector	Local	CITY PARK	5,000	34	Weak	71.5	71.4	71.5	01/10/2015	68.1	68.0	68.1	Fair		2020	AC - Mill and Overlay	$280,364		
0000077410	2508733	MARCONI DR	MAGNOLIA DR	HARRISON AVE	1,637	4	6,908	Composite	Major Collector	Local	CITY PARK	5,000	34	Weak	78.3	53.1	65.7	01/10/2015	75.4	50.1	62.8	Fair		2019	AC - Mill and Overlay	$304,705		
0000077420	2508731	MARCONI DR	HARRISON AVE	MAGNOLIA DR	945	4	4,010	Composite	Major Collector	Local	CITY PARK	5,000	34	Weak	68.6	62.5	65.6	01/10/2015	65.1	59.0	62.1	Fair		2019	AC - Mill and Overlay	$176,875		
0000077430	2524045	MARCONI DR	MAGNOLIA DR	FILMORE AVE	1,768	4	7,532	Composite	Major Collector	Local	CITY PARK	5,000	34	Weak	76.7	32.9	53.8	01/10/2015	71.4	30.5	51.0	Poor		2016	AC - Mill and Overlay	$308,490		
0000077440	2508660	MARCONI DR	FILMORE AVE	ROBERT E LEE BLVD	2,656	4	11,002	Composite	Major Collector	Local	CITY PARK	5,000	34	Weak	70.4	24.8	47.6	01/10/2015	66.9	22.7	44.8	Poor		2016	AC - Mill and Overlay	$450,622		
0000077450	2508653	MARCONI DR	ROBERT E LEE BLVD	THRUSH ST	383	2	1,897	Composite	Major Collector	Local	LAKESHORE - LAKE VISTA	5,000	34	Weak	46.9	65.4	56.2	01/08/2015	44.0	61.7	52.9	Poor		2016	AC - Mill and Overlay	$77,704		
0000077460	2508652	MARCONI DR	THRUSH ST	THRUSH ST	80	2	319	Composite	Major Collector	Local	LAKESHORE - LAKE VISTA	5,000	34	Weak	70.6	65.7	68.2	01/08/2015	67.1	62.0	64.6	Fair		2019	AC - Mill and Overlay	$14,051		
0000077470	2508648	MARCONI DR	THRUSH ST	FINCH ST	344	2	1,366	Composite	Major Collector	Local	LAKESHORE - LAKE VISTA	5,000	34	Weak	53.7	67.3	60.5	01/08/2015	50.7	63.7	57.2	Fair		2017	AC - Mill and Overlay	$57,353		
0000077480	2508646	MARCONI DR	FINCH ST	HAWK ST	332	2	1,346	Composite	Major Collector	Local	LAKESHORE - LAKE VISTA	5,000	34	Weak	60.3	56.1	58.2	01/08/2015	56.8	52.8	54.8	Poor		2016	AC - Mill and Overlay	$55,149		
0000077490	2508643	MARCONI DR	HAWK ST	WREN ST	336	2	1,325	Composite	Major Collector	Local	LAKESHORE - LAKE VISTA	5,000	34	Weak	79.4	63.9	71.7	01/08/2015	76.6	60.3	68.5	Fair		2021	AC - Mill and Overlay	$61,382		
0000077500	2508591	MARCONI DR	WREN ST	THRASHER ST	337	2	1,357	Composite	Major Collector	Local	LAKESHORE - LAKE VISTA	5,000	34	Weak	74.3	64.5	69.4	01/08/2015	71.0	60.9	66.0	Fair		2020	AC - Mill and Overlay	$61,351		
0000077510	2508588	MARCONI DR	THRASHER ST	SNIPE ST	357	2	1,449	Composite	Major Collector	Local	LAKESHORE - LAKE VISTA	5,000	34	Weak	66.2	61.1	63.7	01/08/2015	62.5	57.6	60.1	Fair		2018	AC - Mill and Overlay	$62,354		
0000077520	2508586	MARCONI DR	SNIPE ST	WARBLER ST	783	2	3,081	Composite	Major Collector	Local	LAKESHORE - LAKE VISTA	5,000	34	Weak	84.0	63.1	73.6	01/08/2015	81.7	59.5	70.6	Good		2022	AC - Mill and Overlay	$146,331		
0000077530	2508595	MARCONI DR	WARBLER ST	STILT ST	50	2	200	Composite	Major Collector	Local	LAKESHORE - LAKE VISTA	5,000	34	Weak	83.7	60.3	72.0	01/08/2015	81.3	56.8	69.1	Fair		2021	AC - Mill and Overlay	$9,273		
0000077540	2508585	MARCONI DR	STILT ST	SWAN ST	329	2	1,326	Composite	Major Collector	Local	LAKESHORE - LAKE VISTA	5,000	34	Weak	89.4	57.0	73.2	01/08/2015	87.9	53.7	70.8	Good		2023	AC - Mill and Overlay	$64,538		
0000077550	2508584	MARCONI DR	SWAN ST	LEVEE	208	2	862	Composite	Major Collector	Local	LAKESHORE - LAKE VISTA	5,000	34	Weak	65.7	72.9	69.3	01/08/2015	62.0	69.5	65.8	Fair		2020	AC - Mill and Overlay	$38,982		
0000077560	2561076	MARCONI DR	START OF ONEWAY	ZACHARY TAYLOR DR	163	2	343	Composite	Major Collector	Local	CITY PARK	5,000	34	Weak	76.6	77.0	76.8	01/10/2015	73.4	73.9	73.7	Good		2022	AC - Mill and Overlay	$16,303		
0000077570	2527531	MARCONI DR	ZACHARY TAYLOR DR	PAVE CHANGE	231	2	642	Composite	Major Collector	Local	CITY PARK	5,000	34	Weak	67.6	72.3	70.0	01/10/2015	64.0	68.9	66.5	Fair		2020	AC - Mill and Overlay	$29,020		
0000077575	12527531	MARCONI DR	PAVE CHANGE	FLORIDA BLVD	494	2	1,373	Rigid	Major Collector	Local	CITY PARK	5,000	30	Weak	33.8	84.1	59.0	01/10/2015	31.4	81.8	56.6	Fair		2017	PCC - Joint Repair	$72,171		
0000077580	2560557	MARCONI DR	FLORIDA BLVD	PAVE CHANGE	128	2	379	Rigid	Major Collector	Local	CITY PARK	5,000	30	Weak	44.4	70.3	57.5	01/10/2015	41.9	66.8	54.4	Poor		2016	PCC - Joint Repair	$19,428		
0000077585	12560557	MARCONI DR	PAVE CHANGE	ORLEANS AVE	523	2	1,547	Composite	Major Collector	Local	CITY PARK	5,000	34	Weak	57.6	52.2	54.9	01/10/2015	54.2	49.3	51.8	Poor		2016	AC - Mill and Overlay	$63,382		
0000077590	2509386	ORLEANS AVE	MARCONI DR	GENERAL HAIG ST	104	2	398	Rigid	Major Collector	Local	NAVARRE	5,000	30	Weak	39.6	79.9	59.8	01/10/2015	37.2	77.1	57.2	Fair		2017	PCC - Joint Repair	$20,924		
0000077600	2509296	ORLEANS AVE	GENERAL HAIG ST	CENTRAL PARK PL	222	2	827	Rigid	Major Collector	Local	NAVARRE	5,000	30	Weak	23.3	64.5	43.9	01/10/2015	21.2	60.9	41.1	Poor		2016	PCC - Joint Repair	$42,406		
0000077610	2527529	ORLEANS AVE	CENTRAL PARK PL	S PARK PL	215	2	811	Rigid	Major Collector	Local	NAVARRE	5,000	30	Weak	24.2	72.1	48.2	01/10/2015	22.1	68.7	45.4	Poor		2016	PCC - Joint Repair	$41,574		
0000077620	2509477	ORLEANS AVE	S PARK PL	NAVARRE ST	377	2	1,422	Rigid	Major Collector	Local	NAVARRE	5,000	30	Weak	28.7	65.7	47.2	01/10/2015	26.6	62.0	44.3	Poor		2016	PCC - Joint Repair	$72,942		
0000077630	2506766	ORLEANS AVE	NAVARRE ST	VICTORY DR	1,002	2	3,753	Rigid	Major Collector	Local	CITY PARK	5,000	30	Weak	43.5	80.1	61.8	01/10/2015	40.9	77.3	59.1	Fair		2018	PCC - Joint Repair	$202,240		
0000077640	2506765	ORLEANS AVE	VICTORY DR	DREYFOUS AVE	310	2	1,154	Rigid	Major Collector	Local	CITY PARK	5,000	30	Weak	46.5	89.2	67.9	01/10/2015	43.6	87.7	65.7	Fair		2021	PCC - Joint Repair	$66,981		
0000077650	2507020	ORLEANS AVE	DREYFOUS AVE	CITY PARK AVE	534	2	2,304	Rigid	Major Collector	Local	CITY PARK	5,000	30	Weak	34.6	71.8	53.2	01/10/2015	32.1	68.4	50.3	Poor		2016	PCC - Joint Repair	$118,169		
0000077660	2506899	ORLEANS AVE	CITY PARK AVE	N ST PATRICK ST	125	2	475	Composite	Minor Arterial	Local	CITY PARK	7,500	34	Weak	19.1	66.5	42.8	01/10/2015	17.3	62.9	40.1	Poor		2016	AC - Mill and Overlay	$19,469		
0000077670	2506898	ORLEANS AVE	N ST PATRICK ST	N OLYMPIA ST	368	2	1,386	Composite	Minor Arterial	Local	CITY PARK	7,500	34	Weak	81.6	72.9	77.3	01/10/2015	78.9	69.5	74.2	Good		2022	AC - Mill and Overlay	$65,840		
0000077680	2506897	ORLEANS AVE	N OLYMPIA ST	N MURAT ST	369	2	1,386	Composite	Minor Arterial	Local	CITY PARK	7,500	34	Weak	79.0	75.8	77.4	01/10/2015	76.1	72.5	74.3	Good		2022	AC - Mill and Overlay	$65,824		
0000077690	2506896	ORLEANS AVE	N MURAT ST	N ALEXANDER ST	369	2	1,456	Composite	Minor Arterial	Local	CITY PARK	7,500	34	Weak	32.5	77.0	54.8	01/10/2015	30.1	73.9	52.0	Poor		2016	AC - Mill and Overlay	$59,650		
0000077700	2506895	ORLEANS AVE	N ALEXANDER ST	N HENNESSEY ST	364	2	1,346	Composite	Minor Arterial	Local	CITY PARK	7,500	34	Weak	84.0	77.0	80.5	01/10/2015	81.7	73.9	77.8	Good		2023	AC - Mill and Overlay	$65,512		
0000077710	2506894	ORLEANS AVE	N HENNESSEY ST	N SOLOMON ST	377	2	1,332	Composite	Minor Arterial	Local	CITY PARK	7,500	34	Weak	83.9	77.8	80.9	01/10/2015	81.6	74.8	78.2	Good		2023	AC - Mill and Overlay	$64,873		
0000077720	2506893	ORLEANS AVE	N SOLOMON ST	DAVID ST	374	2	1,346	Composite	Minor Arterial	Local	CITY PARK	7,500	34	Weak	82.1	79.5	80.8	01/10/2015	79.5	76.7	78.1	Good		2023	AC - Mill and Overlay	$65,512		
0000077730	2506892	ORLEANS AVE	DAVID ST	N CARROLLTON AVE	469	2	1,830	Composite	Minor Arterial	Local	CITY PARK	7,500	34	Weak	63.2	72.4	67.8	01/10/2015	59.6	69.0	64.3	Fair		2019	AC - Mill and Overlay	$80,704		
0000077740	2506890	ORLEANS AVE	N CARROLLTON AVE	N PIERCE ST	288	2	996	Composite	Minor Arterial	Local	MID-CITY	7,500	34	Weak	49.0	80.6	64.8	01/10/2015	46.1	77.8	62.0	Fair		2019	AC - Mill and Overlay	$43,952		
0000077750	2507017	ORLEANS AVE	N PIERCE ST	N SCOTT ST	302	2	1,136	Composite	Minor Arterial	Local	MID-CITY	7,500	34	Weak	52.8	76.9	64.9	01/10/2015	49.8	73.8	61.8	Fair		2019	AC - Mill and Overlay	$50,087		
0000077760	2507015	ORLEANS AVE	N SCOTT ST	ROOSEVELT PL	331	2	1,183	Composite	Minor Arterial	Local	MID-CITY	7,500	34	Weak	81.2	80.3	80.8	01/10/2015	78.5	77.5	78.0	Good		2023	AC - Mill and Overlay	$57,586		
0000077770	2507014	ORLEANS AVE	ROOSEVELT PL	TAFT PL	298	2	1,044	Composite	Minor Arterial	Local	MID-CITY	7,500	34	Weak	73.7	78.2	76.0	01/10/2015	70.3	75.2	72.8	Good		2022	AC - Mill and Overlay	$49,574		
0000077780	2507013	ORLEANS AVE	TAFT PL	WILSON DR	302	2	1,037	Composite	Minor Arterial	Local	MID-CITY	7,500	34	Weak	78.4	78.5	78.6	01/10/2015	75.7	75.6	75.7	Good		2022	AC - Mill and Overlay	$49,236		
0000077790	2507012	ORLEANS AVE	WILSON DR	N JEFFERSON DAVIS PKWY	308	2	1,117	Composite	Minor Arterial	Local	MID-CITY	7,500	34	Weak	73.4	84.8	79.1	01/10/2015	70.0	82.8	76.4	Good		2023	AC - Mill and Overlay	$54,384		
0000077800	2507011	ORLEANS AVE	N JEFFERSON DAVIS PKWY	MOSS ST	273	2	879	Composite	Minor Arterial	Local	MID-CITY	7,500	34	Weak	50.2	92.0	71.1	01/10/2015	47.3	91.2	69.3	Fair		2023	AC - Mill and Overlay	$42,785		
0000077810	2560263	ORLEANS AVE	MOSS ST	HAGAN AVE	394	2	1,186	Composite	Minor Arterial	Local	BAYOU ST. JOHN	7,500	34	Weak	45.4	75.3	60.4	01/10/2015	42.6	72.0	57.3	Fair		2017	AC - Mill and Overlay	$49,787		
0000077820	2510609	ORLEANS AVE	HAGAN AVE	N RENDON ST	364	2	1,166	Composite	Minor Arterial	Local	BAYOU ST. JOHN	7,500	34	Weak	72.0	78.8	75.4	01/10/2015	68.6	75.9	72.3	Good		2022	AC - Mill and Overlay	$55,385		
0000077830	2510615	ORLEANS AVE	N RENDON ST	N LOPEZ ST	340	2	1,097	Composite	Minor Arterial	Local	BAYOU ST. JOHN	7,500	34	Weak	81.5	77.8	79.7	01/10/2015	78.8	74.8	76.8	Good		2023	AC - Mill and Overlay	$53,421		
0000077840	2509955	ORLEANS AVE	N LOPEZ ST	N SALCEDO ST	258	2	793	Composite	Minor Arterial	Local	BAYOU ST. JOHN	7,500	34	Weak	78.0	79.2	78.6	01/10/2015	75.0	76.3	75.7	Good		2022	AC - Mill and Overlay	$37,689		
0000077850	2510632	ORLEANS AVE	N SALCEDO ST	N GAYOSO ST	337	2	1,063	Composite	Minor Arterial	Local	BAYOU ST. JOHN	7,500	34	Weak	79.9	79.6	79.8	01/10/2015	77.1	76.8	77.0	Good		2023	AC - Mill and Overlay	$51,776		
0000077860	2511383	ORLEANS AVE	N GAYOSO ST	N DUPRE ST	337	2	1,142	Composite	Minor Arterial	Local	BAYOU ST. JOHN	7,500	34	Weak	69.4	80.4	74.9	01/10/2015	65.9	77.6	71.8	Good		2021	AC - Mill and Overlay	$52,927		
0000077870	2510879	ORLEANS AVE	N DUPRE ST	N WHITE ST	337	2	1,026	Composite	Minor Arterial	Local	BAYOU ST. JOHN	7,500	34	Weak	84.6	80.3	82.5	01/10/2015	82.5	77.5	80.0	Good		2024	AC - Mill and Overlay	$51,219		
0000077880	2506883	ORLEANS AVE	N WHITE ST	N BROAD ST	522	2	2,017	Composite	Minor Arterial	Local	BAYOU ST. JOHN	7,500	34	Weak	61.1	78.8	70.0	01/10/2015	57.6	75.9	66.8	Fair		2020	AC - Mill and Overlay	$91,201		
0000077890	2511301	ORLEANS AVE	N BROAD ST	N DORGENOIS ST	539	2	1,859	Composite	Minor Arterial	Local	TREME - LAFITTE	7,500	34	Weak	62.0	77.8	69.9	01/10/2015	58.5	74.8	66.7	Fair		2020	AC - Mill and Overlay	$84,047		
0000077900	2511397	ORLEANS AVE	N DORGENOIS ST	N ROCHEBLAVE ST	456	2	1,569	Composite	Minor Arterial	Local	TREME - LAFITTE	7,500	34	Weak	76.1	79.2	77.7	01/10/2015	72.9	76.3	74.6	Good		2022	AC - Mill and Overlay	$74,511		
0000077910	2511403	ORLEANS AVE	N ROCHEBLAVE ST	N TONTI ST	350	2	1,223	Composite	Minor Arterial	Local	TREME - LAFITTE	7,500	34	Weak	78.1	75.3	76.7	01/10/2015	75.1	72.0	73.6	Good		2022	AC - Mill and Overlay	$58,113		
0000077920	2511408	ORLEANS AVE	N TONTI ST	N MIRO ST	353	2	1,230	Composite	Minor Arterial	Local	TREME - LAFITTE	7,500	34	Weak	82.5	78.8	80.7	01/10/2015	79.9	75.9	77.9	Good		2023	AC - Mill and Overlay	$59,907		
0000077930	2511549	ORLEANS AVE	N MIRO ST	N GALVEZ ST	316	2	1,142	Composite	Minor Arterial	Local	TREME - LAFITTE	7,500	34	Weak	75.1	79.4	77.3	01/10/2015	71.8	76.6	74.2	Good		2022	AC - Mill and Overlay	$54,250		
0000077940	2511558	ORLEANS AVE	N GALVEZ ST	N GALVEZ ST	59	2	228	Composite	Minor Arterial	Local	TREME - LAFITTE	7,500	34	Weak	89.5	90.2	89.9	01/10/2015	88.0	88.8	88.4	Excellent		2028	AC - Mill and Overlay	$12,559		
0000077950	2511561	ORLEANS AVE	N GALVEZ ST	N JOHNSON ST	325	2	1,145	Composite	Minor Arterial	Local	TREME - LAFITTE	7,500	34	Weak	86.8	80.0	83.4	01/10/2015	85.3	77.2	81.3	Good		2025	AC - Mill and Overlay	$58,558		
0000077960	2511585	ORLEANS AVE	N JOHNSON ST	N PRIEUR ST	354	2	1,261	Composite	Minor Arterial	Local	TREME - LAFITTE	7,500	34	Weak	65.4	77.1	71.3	01/10/2015	61.7	74.0	67.9	Fair		2020	AC - Mill and Overlay	$57,031		
0000077970	2511590	ORLEANS AVE	N PRIEUR ST	N ROMAN ST	351	2	1,194	Composite	Minor Arterial	Local	TREME - LAFITTE	7,500	34	Weak	81.6	77.3	79.5	01/10/2015	78.9	74.2	76.6	Good		2023	AC - Mill and Overlay	$58,122		
0000077980	2506800	ORLEANS AVE	N ROMAN ST	N DERBIGNY ST	357	2	1,229	Composite	Minor Arterial	Local	TREME - LAFITTE	7,500	34	Weak	78.6	79.1	78.9	01/10/2015	75.7	76.3	76.0	Good		2023	AC - Mill and Overlay	$59,848		

DRAFT

															Field Measured Conditions				2016 Predicted Conditions									
SectionID	SEGMENTID	Street	From	To	Length (ft)	Lanes	Area (yd^2)	Pavement Type	Functional Class	FHWA Route	Neighborhood	AADT	EGT	Subgrade Strength	RCI	SDI	PCI	PCI Date	RCIYr1	SDIYr1	PCIYr1	PCI Class	Destroyed Road	Need Year (Adjusted)	Need Recommended Rehab (PCI Trigger)	Need Cost (PCI Trigger)	Last Rehab	Last Rehab Date
0000077990	2511599	ORLEANS AVE	N DERBIGNY ST	N CLAIBORNE AVE	303	2	1,045	Composite	Minor Arterial	Local	TREME - LAFITTE	7,500	34	Weak	48.0	64.8	56.4	01/10/2015	45.1	61.1	53.1	Poor		2016	AC - Mill and Overlay	$42,802		
0000078000	2511713	LAFITTE AVE	N CLAIBORNE AVE	N DERBIGNY ST	316	2	969	Composite	Local	None	TREME - LAFITTE	1,000	26	Weak	56.4	73.8	65.1	01/17/2015	53.3	70.7	62.0	Fair		2019	AC - Mill and Overlay	$42,761		
0000078010	2511673	LAFITTE AVE	N DERBIGNY ST	N ROMAN ST	351	2	1,159	Composite	Local	None	TREME - LAFITTE	1,000	26	Weak	53.3	78.1	65.7	01/17/2015	50.5	75.4	63.0	Fair		2019	AC - Mill and Overlay	$51,141		
0000078020	2511589	LAFITTE AVE	N ROMAN ST	N PRIEUR ST	351	2	1,276	Composite	Local	None	TREME - LAFITTE	1,000	26	Weak	40.7	62.7	51.7	01/17/2015	38.4	59.4	48.9	Poor		2016	AC - Mill and Overlay	$52,282		
0000078030	2511557	LAFITTE AVE	N PRIEUR ST	N JOHNSON ST	320	2	1,017	Composite	Local	None	TREME - LAFITTE	1,000	26	Weak	38.6	66.6	52.6	01/17/2015	36.4	63.4	49.9	Poor		2016	AC - Mill and Overlay	$41,637		
0000078040	2507145	LAFITTE AVE	N JOHNSON ST	N GALVEZ ST	351	2	1,070	Composite	Local	None	TREME - LAFITTE	1,000	26	Weak	57.6	58.4	58.0	01/17/2015	54.4	55.2	54.8	Poor		2016	AC - Mill and Overlay	$43,817		
0000078050	2511547	LAFITTE AVE	N GALVEZ ST	N MIRO ST	315	2	973	Composite	Local	None	TREME - LAFITTE	1,000	26	Weak	35.9	68.4	52.2	01/17/2015	33.5	65.2	49.4	Poor		2016	AC - Mill and Overlay	$39,867		
0000078060	2511436	LAFITTE AVE	N MIRO ST	N TONTI ST	359	2	1,122	Composite	Local	None	TREME - LAFITTE	1,000	26	Weak	66.5	79.1	72.8	01/17/2015	63.3	76.6	70.0	Good		2021	AC - Mill and Overlay	$52,016		
0000078070	2511433	LAFITTE AVE	N TONTI ST	N ROCHEBLAVE ST	348	2	1,093	Composite	Local	None	TREME - LAFITTE	1,000	26	Weak	59.0	69.3	64.2	01/17/2015	55.8	66.2	61.0	Fair		2018	AC - Mill and Overlay	$47,039		
0000078080	2511392	LAFITTE AVE	N ROCHEBLAVE ST	N DORGENOIS ST	450	2	1,496	Composite	Local	None	TREME - LAFITTE	1,000	26	Weak	53.6	62.9	58.3	01/17/2015	50.8	59.7	55.3	Fair		2017	AC - Mill and Overlay	$62,807		
0000078090	2511214	LAFITTE AVE	N DORGENOIS ST	N BROAD ST	540	2	1,667	Composite	Local	None	TREME - LAFITTE	1,000	26	Weak	60.1	70.8	65.5	01/17/2015	56.9	67.7	62.3	Fair		2019	AC - Mill and Overlay	$73,519		
0000078100	2506593	LAFITTE AVE	N BROAD ST	N WHITE ST	528	2	1,852	Flexible	Local	None	BAYOU ST. JOHN	1,000	18	Weak	32.7	51.8	42.3	01/16/2015	26.0	47.6	36.8	Very Poor		2016	AC - Mill and Overlay with Base Repairs	$113,962		
0000078110	2510527	LAFITTE AVE	N WHITE ST	N DUPRE ST	339	2	1,196	Flexible	Local	None	BAYOU ST. JOHN	1,000	18	Weak	43.3	67.7	55.5	01/16/2015	38.1	64.8	51.5	Poor		2016	AC - Mill and Overlay	$48,969		
0000078120	2510524	LAFITTE AVE	N DUPRE ST	N GAYOSO ST	333	2	987	Flexible	Local	None	BAYOU ST. JOHN	1,000	18	Weak	40.8	57.5	49.2	01/16/2015	34.8	53.8	44.3	Poor		2016	AC - Mill and Overlay	$40,431		
0000078130	2509953	LAFITTE AVE	N GAYOSO ST	N SALCEDO ST	342	2	961	Flexible	Local	None	BAYOU ST. JOHN	1,000	18	Weak	35.0	52.5	43.8	01/16/2015	28.2	48.4	38.3	Very Poor		2016	AC - Mill and Overlay with Base Repairs	$59,131		
0000078140	2510258	LAFITTE AVE	N SALCEDO ST	N LOPEZ ST	259	2	743	Flexible	Local	None	BAYOU ST. JOHN	1,000	18	Weak	38.9	56.9	47.9	01/16/2015	32.7	53.3	43.0	Poor		2016	AC - Mill and Overlay	$30,433		
0000078150	2510604	LAFITTE AVE	N LOPEZ ST	N RENDON ST	366	2	1,020	Flexible	Local	None	BAYOU ST. JOHN	1,000	18	Weak	21.3	66.6	44.0	01/16/2015	16.3	63.7	40.0	Poor		2016	AC - Mill and Overlay	$41,760		
0000078160	2510595	LAFITTE AVE	N RENDON ST	HAGAN AVE	363	2	1,097	Flexible	Local	None	BAYOU ST. JOHN	1,000	18	Weak	28.9	65.4	47.2	01/16/2015	22.8	62.5	42.7	Poor		2016	AC - Mill and Overlay	$44,937		
0000078170	2510593	LAFITTE AVE	HAGAN AVE	MOSS ST	44	2	149	Flexible	Local	None	BAYOU ST. JOHN	1,000	18	Weak	26.9	51.0	39.0	01/16/2015	21.1	46.7	33.9	Very Poor		2016	AC - Mill and Overlay with Base Repairs	$9,148		
0000078180	2510567	LAFITTE AVE	MOSS ST	N JEFFERSON DAVIS PKWY	156	2	564	Flexible	Local	None	BAYOU ST. JOHN	1,000	18	Weak	49.6	35.5	38.1	01/16/2015	34.6	28.7	31.7	Very Poor		2016	AC - Mill and Overlay with Base Repairs	$34,676		
0000078190	2530094	MAGIC ST	N JOHNSON ST	N GALVEZ ST	334	2	1,002	Rigid	Local	None	TREME - LAFITTE	1,000	22	Weak	47.5	96.0	71.8	01/17/2015	44.6	95.3	70.0	Good		2026	PCC - Crack/Joint Sealing	$19,767		
0000078200	2530098	MAGIC ST	N GALVEZ ST	N MIRO ST	313	2	945	Rigid	Local	None	TREME - LAFITTE	1,000	22	Weak	35.7	74.4	55.1	01/17/2015	33.2	71.1	52.2	Poor		2016	PCC - Crack/Joint Sealing	$14,557		
0000078210	2530078	MAGIC ST	N MIRO ST	N TONTI ST	358	2	1,080	Rigid	Local	None	TREME - LAFITTE	1,000	22	Weak	50.9	93.3	72.1	01/17/2015	48.0	92.6	70.3	Good		2024	PCC - Crack/Joint Sealing	$20,278		
0000078220	2530075	MAGIC ST	N TONTI ST	N ROCHEBLAVE ST	344	2	1,048	Rigid	Local	None	TREME - LAFITTE	1,000	22	Weak	48.2	86.3	67.3	01/17/2015	45.3	84.7	65.0	Fair		2020	PCC - Crack/Joint Sealing	$17,829		
0000078230	2511394	ST PETER ST	N ROCHEBLAVE ST	N DORGENOIS ST	454	2	1,368	Flexible	Local	None	TREME - LAFITTE	1,000	18	Weak	40.9	32.2	36.6	01/17/2015	35.0	25.6	30.3	Very Poor		2016	AC - Mill and Overlay with Base Repairs	$84,174		
0000078240	2511303	ST PETER ST	N DORGENOIS ST	N BROAD ST	541	2	1,711	Flexible	Local	None	TREME - LAFITTE	1,000	18	Weak	36.4	42.1	39.3	01/17/2015	29.8	36.6	33.2	Very Poor		2016	AC - Mill and Overlay with Base Repairs	$105,300		
0000078250	2506884	ST PETER ST	N BROAD ST	N WHITE ST	524	2	1,598	Flexible	Local	None	BAYOU ST. JOHN	1,000	18	Weak	0.5	36.1	18.3	01/17/2015	0.2	29.4	14.8	Very Poor		2016	AC - Reconstruction (Minor Collector/Local)	$456,893		
0000078260	2510880	ST PETER ST	N WHITE ST	N DUPRE ST	338	2	933	Flexible	Local	None	BAYOU ST. JOHN	1,000	18	Weak	7.2	36.1	21.7	01/17/2015	5.6	29.4	17.5	Very Poor		2016	AC - Reconstruction (Minor Collector/Local)	$266,878		
0000078270	2510854	ST PETER ST	N DUPRE ST	N GAYOSO ST	338	2	1,082	Flexible	Local	None	BAYOU ST. JOHN	1,000	18	Weak	6.8	22.5	14.7	01/17/2015	5.3	17.3	11.3	Very Poor		2016	AC - Reconstruction (Minor Collector/Local)	$309,520		
0000078280	2510630	ST PETER ST	N GAYOSO ST	N SALCEDO ST	336	2	1,008	Flexible	Local	None	BAYOU ST. JOHN	1,000	18	Weak	4.9	10.1	7.5	01/17/2015	3.7	7.9	5.8	Failure		2016	AC - Reconstruction (Minor Collector/Local)	$288,358		
0000078290	2510628	ST PETER ST	N SALCEDO ST	N LOPEZ ST	258	2	734	Flexible	Local	None	BAYOU ST. JOHN	1,000	18	Weak	13.1	3.8	9.5	01/17/2015	11.8	2.9	7.4	Failure		2016	AC - Reconstruction (Minor Collector/Local)	$209,779		
0000078300	2509946	ST PETER ST	N LOPEZ ST	N RENDON ST	359	2	1,074	Flexible	Local	None	BAYOU ST. JOHN	1,000	18	Weak	21.0	9.5	15.3	01/17/2015	16.1	7.4	11.8	Very Poor		2016	AC - Reconstruction (Minor Collector/Local)	$307,201		
0000078310	2510611	ST PETER ST	N RENDON ST	HAGAN AVE	363	2	1,061	Flexible	Local	None	BAYOU ST. JOHN	1,000	18	Weak	5.1	25.8	15.5	01/17/2015	3.9	20.2	12.1	Very Poor		2016	AC - Reconstruction (Minor Collector/Local)	$303,356		
0000078320	2510563	ST PETER ST	HAGAN AVE	MOSS ST	320	2	910	Flexible	Local	None	BAYOU ST. JOHN	1,000	18	Weak	14.3	21.7	18.0	01/17/2015	11.1	16.6	13.9	Very Poor		2016	AC - Reconstruction (Minor Collector/Local)	$260,205		
0000078330	2510598	TOULOUSE ST	HAGAN AVE	MOSS ST	174	2	500	Flexible	Local	None	BAYOU ST. JOHN	1,000	18	Weak	28.5	67.8	48.2	01/17/2015	22.5	64.9	43.7	Poor		2016	AC - Mill and Overlay	$20,461		
0000078340	2510424	TOULOUSE ST	N JEFFERSON DAVIS PKWY	N CORTEZ ST	996	2	3,069	Composite	Local	None	MID-CITY	1,000	26	Weak	18.3	34.6	26.5	01/16/2015	16.7	32.3	24.5	Very Poor		2016	PCC - Reconstruction (Minor Collector/Local)	$1,479,170		
0000078350	2510416	TOULOUSE ST	N CORTEZ ST	N SCOTT ST	372	2	1,110	Flexible	Local	None	MID-CITY	1,000	18	Weak	26.3	73.3	49.8	01/16/2015	20.6	70.8	45.7	Poor		2016	AC - Mill and Overlay	$45,474		
0000078360	2510383	TOULOUSE ST	N SCOTT ST	N PIERCE ST	378	1	1,014	Flexible	Local	None	MID-CITY	1,000	18	Weak	28.5	72.8	50.7	01/16/2015	22.5	70.2	46.4	Poor		2016	AC - Mill and Overlay	$41,523		
0000078370	2509410	TOULOUSE ST	N PIERCE ST	N CARROLLTON AVE	259	1	762	Flexible	Local	None	MID-CITY	1,000	18	Weak	7.1	68.1	37.6	01/16/2015	5.5	65.3	35.4	Very Poor		2016	AC - Mill and Overlay with Base Repairs	$46,886		
0000078380	2509393	ST PETER ST	N CARROLLTON AVE	DAVID ST	449	1	1,061	Flexible	Local	None	CITY PARK	1,000	18	Weak	47.4	83.0	65.2	01/10/2015	42.9	81.0	62.0	Fair		2018	AC - Mill and Overlay	$45,662		
0000078390	2509644	ST PETER ST	DAVID ST	N SOLOMON ST	376	1	990	Flexible	Local	None	CITY PARK	1,000	18	Weak	35.5	82.1	58.8	01/10/2015	28.7	80.1	54.4	Poor		2016	AC - Mill and Overlay	$40,536		
0000078400	2509624	ST PETER ST	N SOLOMON ST	N HENNESSEY ST	375	1	991	Flexible	Local	None	CITY PARK	1,000	18	Weak	39.1	80.2	59.7	01/10/2015	32.9	78.2	55.6	Fair		2017	AC - Mill and Overlay	$41,614		
0000078410	2509561	ST PETER ST	N HENNESSEY ST	N ALEXANDER ST	370	1	756	Flexible	Local	None	CITY PARK	1,000	18	Weak	34.4	84.0	59.2	01/10/2015	27.5	82.1	54.8	Poor		2016	AC - Mill and Overlay	$30,965		
0000078420	2509163	ST PETER ST	N ALEXANDER ST	N MURAT ST	369	1	833	Flexible	Local	None	CITY PARK	1,000	18	Weak	50.9	92.5	71.7	01/10/2015	46.6	91.1	68.9	Fair		2020	AC - Mill and Overlay	$37,666		
0000078430	2509520	ST PETER ST	N MURAT ST	N OLYMPIA ST	365	1	854	Flexible	Local	None	CITY PARK	1,000	18	Weak	57.7	89.9	73.8	01/10/2015	54.0	88.3	71.2	Good		2021	AC - Mill and Overlay	$39,581		
0000078440	2509400	ST PETER ST	N OLYMPIA ST	N ST PATRICK ST	367	1	954	Flexible	Local	None	CITY PARK	1,000	18	Weak	45.7	80.4	63.1	01/10/2015	41.1	78.4	59.8	Fair		2018	AC - Mill and Overlay	$41,043		
0000078450	2509396	ST PETER ST	N ST PATRICK ST	CITY PARK AVE	370	1	927	Flexible	Local	None	CITY PARK	1,000	18	Weak	28.9	77.7	53.3	01/10/2015	22.8	75.5	49.2	Poor		2016	AC - Mill and Overlay	$37,974		
0000078460	2525480	BUDDY BOLDEN PL	CITY PARK AVE	DEAD END	403	2	1,213	Composite	Local	None	NAVARRE	1,000	26	Weak	52.2	24.6	38.4	01/08/2015	49.5	22.6	36.1	Very Poor		2016	AC - Mill and Overlay with Base Repairs	$74,664		
0000078470	2509492	TOULOUSE ST	CITY PARK AVE	N BERNADOTTE ST	259	1	774	Flexible	Local	None	MID-CITY	1,000	18	Weak	27.7	42.5	35.1	01/10/2015	21.8	37.1	29.5	Very Poor		2016	AC - Mill and Overlay with Base Repairs	$47,632		
0000078480	2509497	TOULOUSE ST	N BERNADOTTE ST	N ST PATRICK ST	372	1	1,045	Flexible	Local	None	MID-CITY	1,000	18	Weak	28.8	59.7	44.3	01/10/2015	22.7	56.2	39.5	Very Poor		2016	AC - Mill and Overlay with Base Repairs	$64,293		
0000078490	2509398	TOULOUSE ST	N ST PATRICK ST	N OLYMPIA ST	368	1	1,014	Flexible	Local	None	MID-CITY	1,000	18	Weak	29.6	62.5	46.1	01/10/2015	23.5	59.3	41.4	Poor		2016	AC - Mill and Overlay	$41,551		
0000078500	2509529	TOULOUSE ST	N OLYMPIA ST	PASSERA CT	215	1	632	Flexible	Local	None	MID-CITY	1,000	18	Weak	8.4	62.1	35.3	01/10/2015	6.5	58.9	32.7	Very Poor		2016	AC - Mill and Overlay with Base Repairs	$38,894		
0000078510	2509524	TOULOUSE ST	PASSERA CT	N MURAT ST	152	1	441	Flexible	Local	None	MID-CITY	1,000	18	Weak	8.0	51.5	29.8	01/10/2015	6.2	47.3	26.8	Very Poor		2016	AC - Mill and Overlay with Base Repairs	$27,121		
0000078520	2509161	TOULOUSE ST	N MURAT ST	N ALEXANDER ST	368	1	1,206	Flexible	Local	None	MID-CITY	1,000	18	Weak	30.3	58.7	44.5	01/10/2015	24.0	55.1	39.6	Very Poor		2016	AC - Mill and Overlay with Base Repairs	$74,192		
0000078530	2509574	TOULOUSE ST	N ALEXANDER ST	N HENNESSEY ST	369	1	1,027	Flexible	Local	None	CITY PARK	1,000	18	Weak	13.5	69.3	41.4	01/10/2015	10.5	66.5	38.5	Very Poor		2016	AC - Mill and Overlay with Base Repairs	$63,192		
0000078540	2509580	TOULOUSE ST	N HENNESSEY ST	N SOLOMON ST	374	1	1,093	Flexible	Local	None	MID-CITY	1,000	18	Weak	22.4	74.2	48.3	01/10/2015	17.2	71.8	44.5	Poor		2016	AC - Mill and Overlay	$44,766		
0000078550	2509642	TOULOUSE ST	N SOLOMON ST	DAVID ST	372	1	1,004	Flexible	Local	None	MID-CITY	1,000	18	Weak	10.7	46.3	28.5	01/10/2015	8.4	41.7	25.1	Very Poor		2016	AC - Mill and Overlay with Base Repairs	$61,804		
0000078560	2509391	TOULOUSE ST	DAVID ST	N CARROLLTON AVE	422	1	1,270	Flexible	Local	None	MID-CITY	1,000	18	Weak	21.3	71.0	46.2	01/10/2015	16.3	68.3	42.3	Poor		2016	AC - Mill and Overlay	$52,027		
0000078570	2510600	TOULOUSE ST	HAGAN AVE	N RENDON ST	367	1	901	Flexible	Local	None	BAYOU ST. JOHN	1,000	18	Weak	20.1	80.0	50.1	01/17/2015	15.5	78.0	46.8	Poor		2016	AC - Mill and Overlay	$36,922		
0000078580	2510627	TOULOUSE ST	N RENDON ST	N LOPEZ ST	364	1	890	Flexible	Local	None	BAYOU ST. JOHN	1,000	18	Weak	37.3	82.3	59.8	01/17/2015	30.8	80.3	55.6	Fair		2017	AC - Mill and Overlay	$37,356		
0000078590	2509952	TOULOUSE ST	N LOPEZ ST	N SALCEDO ST	255	1	691	Flexible	Local	None	BAYOU ST. JOHN	1,000	18	Weak	16.8	68.5	42.7	01/17/2015	13.3	65.7	39.5	Very Poor		2016	AC - Mill and Overlay with Base Repairs	$42,504		
0000078600	2510634	TOULOUSE ST	N SALCEDO ST	N GAYOSO ST	338	1	860	Flexible	Local	None	BAYOU ST. JOHN	1,000	18	Weak	22.2	76.4	49.3	01/17/2015	17.1	74.1	45.6	Poor		2016	AC - Mill and Overlay	$35,211		
0000078610	2511219	TOULOUSE ST	N DORGENOIS ST	N BROAD ST	540	2	1,543	Flexible	Local	None	TREME - LAFITTE	1,000	18	Weak	0.9	61.9	31.4	01/17/2015	0.5	58.7	29.6	Very Poor		2016	AC - Mill and Overlay with Base Repairs	$94,956		
0000078620	2506592	TOULOUSE ST	N BROAD ST	N WHITE ST	527	2	1,446	Flexible	Local	None	BAYOU ST. JOHN	1,000	18	Weak	25.2	71.1	48.2	01/17/2015	19.7	68.4	44.1	Poor		2016	AC - Mill and Overlay	$59,240		
0000078630	2511204	TOULOUSE ST	N WHITE ST	N DUPRE ST	338	2	936	Flexible	Local	None	BAYOU ST. JOHN	1,000	18	Weak	36.6	39.9	38.3	01/17/2015	30.0	33.8	31.9	Very Poor		2016	AC - Mill and Overlay with Base Repairs	$57,586		
0000078640	2510636	TOULOUSE ST	N DUPRE ST	N GAYOSO ST	336	1	913	Flexible	Local	None	BAYOU ST. JOHN	1,000	18	Weak	41.9	49.4	45.7	01/17/2015	36.3	44.9	40.6	Poor		2016	AC - Mill and Overlay	$37,405		
0000078650	2511712	ST LOUIS ST	N CLAIBORNE AVE	N DERBIGNY ST	313	2	968	Flexible	Local	None	TULANE - GRAVIER	1,000	18	Weak	45.6	67.7	56.7	01/17/2015	41.0	64.8	52.9	Poor		2016	AC - Mill and Overlay	$39,630		
0000078660	2511672	ST LOUIS ST	N DERBIGNY ST	N ROMAN ST	351	2	1,060	Flexible	Local	None	TREME - LAFITTE	1,000	18	Weak	1.2	24.0	12.6	01/17/2015	0.7	18.6	9.7	Failure		2016	AC - Reconstruction (Minor Collector/Local)	$303,261		
0000078670	2511253	ST LOUIS ST	N ROMAN ST	N PRIEUR ST	350	2	1,057	Flexible	Local	None	TULANE - GRAVIER	1,000	18	Weak	2.0	19.5	10.8	01/17/2015	1.4	15.1	8.3	Failure		2016	AC - Reconstruction (Minor Collector/Local)	$302,403		
0000078680	2511650	ST LOUIS ST	N PRIEUR ST	N JOHNSON ST	354	2	1,076	Flexible	Local	None	TULANE - GRAVIER	1,000	18	Weak	6.0	10.8	8.4	01/17/2015	4.6	8.4	6.5	Failure		2016	AC - Reconstruction (Minor Collector/Local)	$307,646		
0000078690	2511553	ST LOUIS ST	N JOHNSON ST	N GALVEZ ST	313	2	882	Flexible	Local	None	TULANE - GRAVIER	1,000	18	Weak	25.2	100.0	62.6	02/12/2016	25.2	100.0	62.6	Fair		2019	AC - Mill and Overlay	$38,904	AC - Mill and Overlay	02/12/2016
0000078700	2511441	ST LOUIS ST	N GALVEZ ST	N MIRO ST	313	2	926	Flexible	Local	None	TULANE - GRAVIER	1,000	18	Weak	20.0	79.6	49.8	02/12/2016	20.0	79.6	49.8	Poor		2016	AC - Mill and Overlay	$37,946	AC - Mill and Overlay	02/12/2016
0000078710	2511435	ST LOUIS ST	N MIRO ST	N TONTI ST	351	2	1,341	Flexible	Local	None	TULANE - GRAVIER	1,000	18	Weak	27.8	87.6	57.7	02/12/2016	27.8	87.6	57.7	Fair		2017	AC - Mill and Overlay	$56,290	AC - Mill and Overlay	02/12/2016
0000078720	2511426	ST LOUIS ST	N TONTI ST	N ROCHEBLAVE ST	352	2	1,080	Flexible	Local	None	TULANE - GRAVIER	1,000	18	Weak	24.4	75.0	49.7	02/12/2016	24.4	75.0	49.7	Poor		2016	AC - Mill and Overlay	$44,245	AC - Mill and Overlay	02/12/2016
0000078730	2511406	ST LOUIS ST	N ROCHEBLAVE ST	N DORGENOIS ST	443	2	1,285	Flexible	Local	None	TULANE - GRAVIER	1,000	18	Weak	20.0	95.0	57.5	02/12/2016	20.0	95.0	57.5	Fair		2017	AC - Mill and Overlay	$53,957	AC - Mill and Overlay	02/12/2016

DRAFT

CITY OF NEW ORLEANS 2014 PAVEMENT MANAGEMENT ANALYSIS DRAFT REPORT

Appendix A RoadMatrix Section Attributes

														Field Measured Conditions				2016 Predicted Conditions										
SectionID	SEGMENTID	Street	From	To	Length (ft)	Lanes	Area (yd^2)	Pavement Type	Functional Class	FHWA Route	Neighborhood	AADT	EGT	Subgrade Strength	RCI	SDI	PCI	PCI Date	RCIYr1	SDIYr1	PCIYr1	PCI Class	Destroyed Road	Need Year (Adjusted)	Need Recommended Rehab (PCI Trigger)	Need Cost (PCI Trigger)	Last Rehab	Last Rehab Date
0000078740	2511217	ST LOUIS ST	N DORGENOIS ST	N BROAD ST	514	2	1,591	Flexible	Local	None	TREME - LAFITTE	1,000	18	Weak	23.4	83.4	53.4	02/12/2016	23.4	83.4	53.4	Poor		2016	AC - Mill and Overlay	$65,148	AC - Mill and Overlay	02/12/2016
0000078750	2511209	ST LOUIS ST	N BROAD ST	N WHITE ST	510	2	1,793	Flexible	Local	None	BAYOU ST. JOHN	1,000	18	Weak	47.9	58.9	53.4	01/17/2015	43.4	55.3	49.4	Poor		2016	AC - Mill and Overlay	$73,435		
0000078760	2510529	ST LOUIS ST	N WHITE ST	N DUPRE ST	338	2	1,258	Flexible	Local	None	BAYOU ST. JOHN	1,000	18	Weak	31.2	62.7	47.0	01/17/2015	24.8	59.6	42.2	Poor		2016	AC - Mill and Overlay	$51,517		
0000078770	2510526	ST LOUIS ST	N DUPRE ST	N GAYOSO ST	334	2	690	Flexible	Local	None	BAYOU ST. JOHN	1,000	18	Weak	35.5	56.1	45.8	01/17/2015	28.7	52.4	40.6	Poor		2016	AC - Mill and Overlay	$28,244		
0000078780	2511424	OAK PL	N TONTI ST	N ROCHEBLAVE ST	352	1	765	Flexible	Local	None	TULANE - GRAVIER	1,000	18	Weak	18.2	38.7	28.5	01/17/2015	14.2	32.4	23.3	Very Poor		2016	AC - Reconstruction (Minor Collector/Local)	$218,771		
0000078790	2511675	CONTI ST	N CLAIBORNE AVE	N DERBIGNY ST	313	2	1,087	Flexible	Local	None	TULANE - GRAVIER	1,000	18	Weak	24.9	79.5	52.2	01/10/2015	19.4	77.4	48.4	Poor		2016	AC - Mill and Overlay	$44,527		
0000078800	2511257	CONTI ST	N DERBIGNY ST	N ROMAN ST	348	2	1,165	Flexible	Local	None	TULANE - GRAVIER	1,000	18	Weak	50.7	81.4	66.1	01/10/2015	46.4	79.4	62.9	Fair		2019	AC - Mill and Overlay	$51,406		
0000078810	2511251	CONTI ST	N ROMAN ST	N PRIEUR ST	352	2	1,205	Flexible	Local	None	TULANE - GRAVIER	1,000	18	Weak	52.4	80.2	66.3	01/10/2015	48.3	78.2	63.3	Fair		2019	AC - Mill and Overlay	$53,170		
0000078820	2511648	CONTI ST	N PRIEUR ST	N JOHNSON ST	353	2	1,047	Flexible	Local	None	TULANE - GRAVIER	1,000	18	Weak	27.5	72.4	50.1	01/10/2015	21.6	70.0	45.8	Poor		2016	AC - Mill and Overlay	$42,880		
0000078830	2511644	CONTI ST	N JOHNSON ST	N GALVEZ ST	313	2	1,072	Flexible	Local	None	TULANE - GRAVIER	1,000	18	Weak	49.0	77.4	63.2	01/10/2015	44.5	75.7	59.9	Fair		2018	AC - Mill and Overlay	$46,140		
0000078840	2511439	CONTI ST	N GALVEZ ST	N MIRO ST	314	2	1,015	Flexible	Local	None	TULANE - GRAVIER	1,000	18	Weak	2.6	2.5	2.6	01/10/2015	1.9	1.8	1.9	Failure		2016	AC - Reconstruction (Minor Collector/Local)	$290,233		
0000078850	2511432	CONTI ST	N MIRO ST	N TONTI ST	351	2	1,101	Flexible	Local	None	TULANE - GRAVIER	1,000	18	Weak	8.8	2.1	5.5	01/10/2015	6.8	1.5	4.2	Failure		2016	AC - Reconstruction (Minor Collector/Local)	$314,954		
0000078860	2511428	CONTI ST	N TONTI ST	N ROCHEBLAVE ST	352	2	1,087	Flexible	Local	None	TULANE - GRAVIER	1,000	18	Weak	10.9	24.4	17.7	01/10/2015	8.5	18.9	13.7	Very Poor		2016	AC - Reconstruction (Minor Collector/Local)	$310,728		
0000078870	2511387	CONTI ST	N ROCHEBLAVE ST	N DORGENOIS ST	439	2	1,273	Flexible	Local	None	TULANE - GRAVIER	1,000	18	Weak	14.9	23.4	19.2	01/10/2015	11.7	18.1	14.9	Very Poor		2016	AC - Reconstruction (Minor Collector/Local)	$363,951		
0000078880	2511211	CONTI ST	N DORGENOIS ST	N BROAD ST	526	2	1,840	Flexible	Local	None	TULANE - GRAVIER	1,000	18	Weak	28.8	33.0	30.9	01/10/2015	22.7	26.3	24.5	Very Poor		2016	AC - Reconstruction (Minor Collector/Local)	$526,321		
0000078890	2506594	CONTI ST	N BROAD ST	N WHITE ST	532	2	1,873	Flexible	Local	None	MID-CITY	1,000	18	Weak	12.7	0.0	6.4	01/10/2015	9.8	0.0	4.9	Failure		2016	AC - Reconstruction (Minor Collector/Local)	$535,536		
0000078900	2510531	CONTI ST	N WHITE ST	N DUPRE ST	339	2	1,014	Flexible	Local	None	MID-CITY	1,000	18	Weak	45.8	53.4	49.6	01/10/2015	41.2	49.5	45.4	Poor		2016	AC - Mill and Overlay	$41,514		
0000078910	2510519	CONTI ST	N DUPRE ST	N GAYOSO ST	337	2	1,042	Flexible	Local	None	MID-CITY	1,000	18	Weak	40.4	31.4	36.0	01/10/2015	34.4	25.2	29.8	Very Poor		2016	AC - Mill and Overlay with Base Repairs	$64,095		
0000078920	2510517	CONTI ST	N GAYOSO ST	N SALCEDO ST	339	2	979	Flexible	Local	None	MID-CITY	1,000	18	Weak	32.6	36.2	35.9	01/10/2015	31.2	29.6	30.4	Very Poor		2016	AC - Mill and Overlay with Base Repairs	$60,211		
0000078930	2510515	CONTI ST	N SALCEDO ST	N LOPEZ ST	255	2	728	Flexible	Local	None	MID-CITY	1,000	18	Weak	39.4	32.7	36.1	01/10/2015	33.2	26.0	29.6	Very Poor		2016	AC - Mill and Overlay with Base Repairs	$44,808		
0000078940	2510603	CONTI ST	N LOPEZ ST	N RENDON ST	361	2	942	Flexible	Local	None	MID-CITY	1,000	18	Weak	1.7	28.4	15.1	01/10/2015	1.2	22.4	11.8	Very Poor		2016	AC - Reconstruction (Minor Collector/Local)	$269,452		
0000078950	2510592	CONTI ST	N RENDON ST	N JEFFERSON DAVIS PKWY	375	2	824	Flexible	Local	None	MID-CITY	1,000	18	Weak	5.1	26.3	15.7	01/10/2015	3.9	20.6	12.3	Very Poor		2016	AC - Reconstruction (Minor Collector/Local)	$235,580		
0000078960	2510589	CONTI ST	N JEFFERSON DAVIS PKWY	N JEFFERSON DAVIS PKWY	186	2	638	Composite	Local	None	MID-CITY	1,000	26	Weak	24.1	72.0	48.1	01/10/2015	22.1	68.9	45.5	Poor		2016	AC - Mill and Overlay	$26,132		
0000078970	2510436	CONTI ST	N JEFFERSON DAVIS PKWY	N CORTEZ ST	1,340	2	4,050	Composite	Local	None	MID-CITY	1,000	26	Weak	30.0	8.3	19.2	01/10/2015	28.0	6.8	17.4	Very Poor		2016	PCC - Reconstruction (Minor Collector/Local)	$1,952,018		
0000078980	2510388	CONTI ST	N CORTEZ ST	N SCOTT ST	372	2	932	Flexible	Local	None	MID-CITY	1,000	18	Weak	72.2	82.2	77.2	01/10/2015	69.5	80.2	74.9	Good		2023	AC - Mill and Overlay	$45,382		
0000078990	2510382	CONTI ST	N SCOTT ST	N PIERCE ST	372	2	1,157	Flexible	Local	None	MID-CITY	1,000	18	Weak	32.5	15.6	24.1	01/10/2015	25.9	12.3	19.1	Very Poor		2016	AC - Reconstruction (Minor Collector/Local)	$330,841		
0000079000	2510368	CONTI ST	N PIERCE ST	N CARROLLTON AVE	316	2	935	Flexible	Local	None	MID-CITY	1,000	18	Weak	37.8	22.4	30.1	01/10/2015	31.4	17.2	24.3	Very Poor		2016	AC - Reconstruction (Minor Collector/Local)	$267,291		
0000079010	2509452	CONTI ST	N CARROLLTON AVE	DAVID ST	366	2	1,477	Flexible	Local	None	MID-CITY	1,000	18	Weak	30.7	93.6	62.2	01/10/2015	24.3	92.1	58.2	Fair		2017	AC - Mill and Overlay	$62,009		
0000079020	2509585	CONTI ST	DAVID ST	N SOLOMON ST	371	2	2,210	Flexible	Local	None	MID-CITY	1,000	18	Weak	90.7	91.8	86.3	01/10/2015	78.7	90.3	84.5	Good		2028	AC - Mill and Overlay	$121,714		
0000079030	2509572	CONTI ST	N SOLOMON ST	N HENNESSEY ST	376	2	1,221	Flexible	Local	None	MID-CITY	1,000	18	Weak	2.4	16.5	9.5	01/10/2015	1.7	13.0	7.4	Failure		2016	AC - Reconstruction (Minor Collector/Local)	$349,207		
0000079040	2509564	CONTI ST	N HENNESSEY ST	N ALEXANDER ST	369	2	1,684	Flexible	Local	None	MID-CITY	1,000	18	Weak	14.4	19.4	16.9	01/10/2015	11.2	15.1	13.2	Very Poor		2016	AC - Reconstruction (Minor Collector/Local)	$481,677		
0000079050	2509509	CONTI ST	N ALEXANDER ST	N MURAT ST	374	2	1,355	Flexible	Local	None	MID-CITY	1,000	18	Weak	33.1	13.9	23.5	01/10/2015	26.4	10.8	18.6	Very Poor		2016	AC - Reconstruction (Minor Collector/Local)	$387,528		
0000079060	2509507	CONTI ST	N MURAT ST	N OLYMPIA ST	363	2	1,099	Flexible	Local	None	MID-CITY	1,000	18	Weak	34.9	2.1	18.5	01/10/2015	28.0	1.5	14.8	Very Poor		2016	AC - Reconstruction (Minor Collector/Local)	$314,414		
0000079070	2509394	CONTI ST	N OLYMPIA ST	N ST PATRICK ST	369	2	1,102	Flexible	Local	None	MID-CITY	1,000	18	Weak	26.5	17.5	22.0	01/10/2015	20.8	13.8	17.3	Very Poor		2016	AC - Reconstruction (Minor Collector/Local)	$315,272		
0000079080	2509499	CONTI ST	N ST PATRICK ST	N BERNADOTTE ST	374	2	1,212	Flexible	Local	None	MID-CITY	1,000	18	Weak	7.7	5.8	6.8	01/10/2015	6.0	4.5	5.3	Failure		2016	AC - Reconstruction (Minor Collector/Local)	$346,665		
0000079090	2509440	CONTI ST	N BERNADOTTE ST	N ANTHONY ST	370	2	1,119	Flexible	Local	None	MID-CITY	1,000	18	Weak	8.1	22.4	15.3	01/10/2015	6.3	17.2	11.8	Very Poor		2016	AC - Reconstruction (Minor Collector/Local)	$319,911		
0000079100	2509431	CONTI ST	N ANTHONY ST	CITY PARK AVE	345	2	785	Flexible	Local	None	MID-CITY	1,000	18	Weak	13.0	27.0	20.0	01/10/2015	10.0	21.2	15.6	Very Poor		2016	AC - Reconstruction (Minor Collector/Local)	$224,522		
0000079110	2506905	CONTI ST	CITY PARK AVE	VIRGINIA ST	356	2	846	Flexible	Local	None	NAVARRE	1,000	18	Weak	4.2	9.3	6.8	01/10/2015	3.2	7.3	5.3	Failure		2016	AC - Reconstruction (Minor Collector/Local)	$242,062		
0000079120	2509091	CONTI ST	VIRGINIA ST	ROSEDALE DR	461	2	816	Flexible	Local	None	NAVARRE	1,000	18	Weak	11.1	15.2	13.2	01/10/2015	8.7	11.9	10.3	Very Poor		2016	AC - Reconstruction (Minor Collector/Local)	$233,356		
0000079130	2512455	CONTI ST	ROSEDALE DR	DEAD END	319	2	761	Flexible	Local	None	NAVARRE	1,000	18	Weak	36.5	9.4	23.0	01/10/2015	29.9	7.4	18.7	Very Poor		2016	AC - Reconstruction (Minor Collector/Local)	$217,627		
0000079140	2526122	BIENVILLE AVE	N CLAIBORNE AVE	N DERBIGNY ST	313	1	937	Composite	Major Collector	Local	TULANE - GRAVIER	5,000	34	Weak	23.3	50.3	36.8	01/10/2015	21.2	47.4	34.3	Very Poor		2016	AC - Mill and Overlay with Base Repairs	$57,647		
0000079150	2526230	BIENVILLE AVE	N DERBIGNY ST	N ROMAN ST	351	1	1,033	Composite	Major Collector	Local	TULANE - GRAVIER	5,000	34	Weak	45.8	63.2	54.5	01/10/2015	42.9	59.6	51.3	Poor		2016	AC - Mill and Overlay	$42,297		
0000079160	2526231	BIENVILLE AVE	N ROMAN ST	N PRIEUR ST	351	1	1,018	Composite	Major Collector	Local	TULANE - GRAVIER	5,000	34	Weak	31.1	52.2	41.7	01/10/2015	28.8	49.3	39.1	Very Poor		2016	AC - Mill and Overlay with Base Repairs	$62,611		
0000079170	2526232	BIENVILLE AVE	N PRIEUR ST	N JOHNSON ST	352	1	1,044	Composite	Major Collector	Local	TULANE - GRAVIER	5,000	34	Weak	31.7	53.8	42.8	01/10/2015	29.4	50.8	40.1	Poor		2016	AC - Mill and Overlay	$42,757		
0000079180	2526233	BIENVILLE AVE	N JOHNSON ST	N GALVEZ ST	313	1	988	Composite	Major Collector	Local	TULANE - GRAVIER	5,000	34	Weak	16.7	36.8	26.8	01/10/2015	15.1	34.3	24.7	Very Poor		2016	PCC - Reconstruction (Arterial/Major Collector)	$476,062		
0000079190	2526235	BIENVILLE AVE	N GALVEZ ST	N MIRO ST	313	1	962	Composite	Major Collector	Local	TULANE - GRAVIER	5,000	34	Weak	18.2	53.4	35.8	01/10/2015	16.5	50.4	33.5	Very Poor		2016	AC - Mill and Overlay with Base Repairs	$59,165		
0000079200	2526236	BIENVILLE AVE	N MIRO ST	N TONTI ST	351	1	1,096	Composite	Major Collector	Local	TULANE - GRAVIER	5,000	34	Weak	47.8	59.1	53.5	01/10/2015	44.9	55.6	50.3	Poor		2016	AC - Mill and Overlay	$44,905		
0000079210	2526237	BIENVILLE AVE	N TONTI ST	N ROCHEBLAVE ST	352	1	1,141	Composite	Major Collector	Local	TULANE - GRAVIER	5,000	34	Weak	30.2	59.2	44.7	01/10/2015	27.9	55.7	41.8	Poor		2016	AC - Mill and Overlay	$46,730		
0000079220	2526238	BIENVILLE AVE	N ROCHEBLAVE ST	N DORGENOIS ST	435	1	1,311	Composite	Major Collector	Local	TULANE - GRAVIER	5,000	34	Weak	22.7	53.0	37.9	01/10/2015	20.7	50.0	35.4	Very Poor		2016	AC - Mill and Overlay with Base Repairs	$80,653		
0000079230	2526239	BIENVILLE AVE	N DORGENOIS ST	N BROAD ST	541	1	1,517	Composite	Major Collector	Local	TULANE - GRAVIER	5,000	34	Weak	25.9	40.6	33.3	01/10/2015	23.8	38.2	31.0	Very Poor		2016	AC - Mill and Overlay with Base Repairs	$93,356		
0000079240	2526241	BIENVILLE AVE	N BROAD ST	N WHITE ST	539	2	1,714	Composite	Major Collector	Local	MID-CITY	5,000	34	Weak	36.2	71.7	54.0	01/10/2015	33.7	68.3	51.0	Poor		2016	AC - Mill and Overlay	$70,204		
0000079250	2526242	BIENVILLE AVE	N WHITE ST	N DUPRE ST	338	2	1,043	Composite	Major Collector	Local	MID-CITY	5,000	34	Weak	42.7	68.5	55.6	01/10/2015	40.2	65.0	52.6	Poor		2016	AC - Mill and Overlay	$42,734		
0000079260	2526243	BIENVILLE AVE	N DUPRE ST	N GAYOSO ST	334	2	989	Composite	Major Collector	Local	MID-CITY	5,000	34	Weak	36.1	71.3	53.7	01/10/2015	33.6	67.9	50.8	Poor		2016	AC - Mill and Overlay	$40,495		
0000079270	2526244	BIENVILLE AVE	N GAYOSO ST	N SALCEDO ST	340	2	888	Composite	Major Collector	Local	MID-CITY	5,000	34	Weak	54.4	76.7	65.6	01/10/2015	51.3	73.5	62.4	Fair		2019	AC - Mill and Overlay	$39,158		
0000079280	2526245	BIENVILLE AVE	N SALCEDO ST	N LOPEZ ST	256	2	732	Composite	Major Collector	Local	MID-CITY	5,000	34	Weak	44.3	74.5	59.4	01/10/2015	41.6	71.2	56.4	Fair		2017	AC - Mill and Overlay	$30,713		
0000079290	2526246	BIENVILLE AVE	N LOPEZ ST	N RENDON ST	362	2	911	Composite	Major Collector	Local	MID-CITY	5,000	34	Weak	36.9	72.5	54.7	01/10/2015	34.4	69.1	51.8	Poor		2016	AC - Mill and Overlay	$37,300		
0000079300	2526247	BIENVILLE AVE	N RENDON ST	N JEFFERSON DAVIS PKWY	378	2	1,041	Composite	Major Collector	Local	MID-CITY	5,000	34	Weak	30.7	79.0	54.9	01/10/2015	28.4	76.1	52.3	Poor		2016	AC - Mill and Overlay	$42,647		
0000079310	2526248	BIENVILLE AVE	N JEFFERSON DAVIS PKWY	N JEFFERSON DAVIS PKWY	182	2	542	Flexible	Major Collector	Local	MID-CITY	5,000	30	Weak	7.4	71.8	39.6	01/10/2015	5.7	69.1	37.4	Very Poor		2016	AC - Mill and Overlay with Base Repairs	$33,370		
0000079320	2526249	BIENVILLE AVE	N JEFFERSON DAVIS PKWY	N CLARK ST	351	2	1,003	Composite	Major Collector	Local	MID-CITY	5,000	34	Weak	36.9	83.0	60.0	01/10/2015	34.4	80.5	57.5	Fair		2017	AC - Mill and Overlay	$42,114		
0000079330	2525663	BIENVILLE AVE	N CLARK ST	N GENOIS ST	330	2	1,001	Composite	Major Collector	Local	MID-CITY	5,000	34	Weak	74.1	95.4	84.8	01/10/2015	70.8	94.6	82.7	Good		2029	AC - Mill and Overlay	$56,538		
0000079340	2525664	BIENVILLE AVE	N GENOIS ST	N TELEMACHUS ST	329	2	866	Composite	Major Collector	Local	MID-CITY	5,000	34	Weak	58.5	80.2	69.4	01/10/2015	55.0	77.4	66.2	Fair		2020	AC - Mill and Overlay	$39,233		
0000079350	2525665	BIENVILLE AVE	N TELEMACHUS ST	N CORTEZ ST	331	2	854	Composite	Major Collector	Local	MID-CITY	5,000	34	Weak	75.6	95.9	85.8	01/10/2015	72.3	95.2	83.8	Good		2030	AC - Mill and Overlay	$49,424		
0000079360	2525666	BIENVILLE AVE	N CORTEZ ST	N SCOTT ST	376	2	1,085	Composite	Major Collector	Local	MID-CITY	5,000	34	Weak	57.4	100.0	78.7	01/10/2015	54.0	99.4	76.7	Good		2030	AC - Mill and Overlay	$62,793		
0000079370	2525667	BIENVILLE AVE	N SCOTT ST	N PIERCE ST	371	2	1,113	Composite	Major Collector	Local	MID-CITY	5,000	34	Weak	60.5	96.1	78.3	01/10/2015	57.0	95.4	76.2	Good		2028	AC - Mill and Overlay	$61,285		
0000079380	2525668	BIENVILLE AVE	N PIERCE ST	N CARROLLTON AVE	348	2	1,008	Composite	Major Collector	Local	MID-CITY	5,000	34	Weak	52.1	94.7	73.4	01/10/2015	49.2	93.9	71.6	Good		2026	AC - Mill and Overlay	$52,874		
0000079390	2525670	BIENVILLE AVE	N CARROLLTON AVE	DAVID ST	333	1	905	Composite	Major Collector	Local	MID-CITY	5,000	34	Weak	26.8	53.2	40.0	01/10/2015	24.7	50.2	37.5	Very Poor		2016	AC - Mill and Overlay with Base Repairs	$55,685		
0000079400	2525671	BIENVILLE AVE	DAVID ST	N SOLOMON ST	373	1	1,030	Composite	Major Collector	Local	MID-CITY	5,000	34	Weak	50.4	68.7	59.6	01/10/2015	47.5	65.2	56.4	Fair		2017	AC - Mill and Overlay	$43,256		
0000079410	2525672	BIENVILLE AVE	N SOLOMON ST	N HENNESSEY ST	374	1	955	Composite	Major Collector	Local	MID-CITY	5,000	34	Weak	72.3	81.0	76.7	01/10/2015	68.9	78.3	73.6	Good		2022	AC - Mill and Overlay	$45,362		
0000079420	2525673	BIENVILLE AVE	N HENNESSEY ST	N ALEXANDER ST	368	1	793	Composite	Major Collector	Local	MID-CITY	5,000	34	Weak	51.7	60.2	56.0	01/10/2015	48.8	56.7	52.8	Poor		2016	AC - Mill and Overlay	$32,476		
0000079430	2525674	BIENVILLE AVE	N ALEXANDER ST	N MURAT ST	369	1	998	Composite	Major Collector	Local	MID-CITY	5,000	34	Weak	62.7	38.0	50.4	01/10/2015	59.1	35.5	47.3	Poor		2016	AC - Mill and Overlay	$40,891		
0000079440	2526250	BIENVILLE AVE	N MURAT ST	N OLYMPIA ST	367	1	883	Composite	Major Collector	Local	MID-CITY	5,000	34	Weak	49.8	62.2	56.0	01/10/2015	46.9	58.7	52.8	Poor		2016	AC - Mill and Overlay	$36,176		
0000079450	2526251	BIENVILLE AVE	N OLYMPIA ST	N ST PATRICK ST	367	1	829	Composite	Major Collector	Local	MID-CITY	5,000	34	Weak	63.0	73.6	68.3	01/10/2015	59.4	70.2	64.8	Fair		2019	AC - Mill and Overlay	$36,546		
0000079460	2526252	BIENVILLE AVE	N ST PATRICK ST	N BERNADOTTE ST	371	1	942	Composite	Major Collector	Local	MID-CITY	5,000	34	Weak	69.0	75.8	72.4	01/10/2015	65.5	72.5	69.0	Fair		2021	AC - Mill and Overlay	$43,648		
0000079470	2526253	BIENVILLE AVE	N BERNADOTTE ST	N ANTHONY ST	376	1	1,133	Composite	Major Collector	Local	MID-CITY	5,000	34	Weak	71.0	77.9	74.5	01/10/2015	67.6	74.9	71.3	Good		2021	AC - Mill and Overlay	$52,505		
0000079480	2526254	BIENVILLE AVE	N ANTHONY ST	HELENA ST	373	1	972	Composite	Major Collector	Local	MID-CITY	5,000	34	Weak	70.2	60.6	65.4	01/10/2015	66.7	57.1	61.9	Fair		2019	AC - Mill and Overlay	$42,888		
0000079490	2526255	BIENVILLE AVE	HELENA ST	BIENVILLE AVE RAMP	133	1	395	Composite	Major Collector	Local	MID-CITY	5,000	34	Weak	60.9	32.4	46.7	01/10/2015	57.4	30.0	43.7	Poor		2016	AC - Mill and Overlay	$16,174		
0000079500	2561110	BIENVILLE AVE	BIENVILLE AVE RAMP	CITY PARK AVE	71	1	133	Composite	Major Collector	Local	MID-CITY	5,000	34	Weak	63.6	86.3	75.0	01/10/2015	60.0	84.7	72.4	Good		2022	AC - Mill and Overlay	$6,302		
0000079510	2561113	BIENVILLE AVE	BIENVILLE AVE	CITY PARK AVE	69	1	143	Flexible	Major Collector	Local	MID-CITY	5,000	30	Weak	17.5	88.0	52.8	01/10/2015	13.8	86.3	50.1	Poor		2016	AC - Mill and Overlay	$5,871		

DRAFT

Stantec

															Field Measured Conditions				2016 Predicted Conditions									
SectionID	SEGMENTID	Street	From	To	Length (ft)	Lanes	Area (yd^2)	Pavement Type	Functional Class	FHWA Route	Neighborhood	AADT	EGT	Subgrade Strength	RCI	SDI	PCI	PCI Date	RCIYr1	SDIYr1	PCIYr1	PCI Class	Destroyed Road	Need Year (Adjusted)	Need Recommended Rehab (PCI Trigger)	Need Cost (PCI Trigger)	Last Rehab	Last Rehab Date
0000079520	2509429	BIENVILLE AVE	BIENVILLE AVE RAMP	HELENA ST	146	1	418	Composite	Major Collector	Local	MID-CITY	5,000	34	Weak	49.2	81.4	65.3	01/10/2015	46.3	78.7	62.5	Fair		2019	AC - Mill and Overlay	$18,447		
0000079530	2509433	BIENVILLE AVE	HELENA ST	N ANTHONY ST	372	1	1,056	Composite	Major Collector	Local	MID-CITY	5,000	34	Weak	57.1	68.6	62.9	01/10/2015	53.7	65.1	59.4	Fair		2018	AC - Mill and Overlay	$45,428		
0000079540	2509005	BIENVILLE AVE	N ANTHONY ST	N BERNADOTTE ST	376	1	1,133	Composite	Major Collector	Local	MID-CITY	5,000	34	Weak	50.1	72.3	61.2	01/10/2015	47.2	68.9	58.1	Fair		2017	AC - Mill and Overlay	$47,567		
0000079550	2509007	BIENVILLE AVE	N BERNADOTTE ST	N ST PATRICK ST	371	1	1,086	Composite	Major Collector	Local	MID-CITY	5,000	34	Weak	74.5	69.5	72.0	01/10/2015	71.2	66.0	68.6	Fair		2020	AC - Mill and Overlay	$49,089		
0000079560	2509531	BIENVILLE AVE	N ST PATRICK ST	N OLYMPIA ST	367	1	1,058	Composite	Major Collector	Local	MID-CITY	5,000	34	Weak	67.1	67.2	67.2	01/10/2015	63.5	63.6	63.6	Fair		2019	AC - Mill and Overlay	$46,657		
0000079570	2509533	BIENVILLE AVE	N OLYMPIA ST	N MURAT ST	367	1	1,039	Composite	Major Collector	Local	MID-CITY	5,000	34	Weak	49.9	57.6	53.8	01/10/2015	47.0	54.2	50.6	Poor		2016	AC - Mill and Overlay	$42,556		
0000079580	2509511	BIENVILLE AVE	N MURAT ST	N ALEXANDER ST	369	1	1,056	Composite	Major Collector	Local	MID-CITY	5,000	34	Weak	51.1	65.9	58.5	01/10/2015	48.2	62.2	55.2	Fair		2017	AC - Mill and Overlay	$44,325		
0000079590	2509515	BIENVILLE AVE	N ALEXANDER ST	N HENNESSEY ST	369	1	1,011	Composite	Major Collector	Local	MID-CITY	5,000	34	Weak	41.6	66.7	54.2	01/10/2015	39.2	63.1	51.2	Poor		2016	AC - Mill and Overlay	$41,396		
0000079600	2509570	BIENVILLE AVE	N HENNESSEY ST	N SOLOMON ST	374	1	1,023	Composite	Major Collector	Local	MID-CITY	5,000	34	Weak	54.6	71.3	63.0	01/10/2015	51.5	67.9	59.7	Fair		2018	AC - Mill and Overlay	$44,027		
0000079610	2509988	BIENVILLE AVE	N SOLOMON ST	DAVID ST	373	1	991	Composite	Major Collector	Local	MID-CITY	5,000	34	Weak	54.8	15.3	35.1	01/10/2015	51.7	13.8	32.8	Very Poor		2016	AC - Mill and Overlay with Base Repairs	$60,970		
0000079620	2509990	BIENVILLE AVE	DAVID ST	N CARROLLTON AVE	331	1	959	Composite	Major Collector	Local	MID-CITY	5,000	34	Weak	44.1	21.1	32.6	01/10/2015	41.4	19.2	30.3	Very Poor		2016	AC - Mill and Overlay with Base Repairs	$59,015		
0000079630	2510370	BIENVILLE AVE	N CARROLLTON AVE	N PIERCE ST	349	1	1,050	Composite	Major Collector	Local	MID-CITY	5,000	34	Weak	50.7	95.7	73.2	01/10/2015	47.8	95.0	71.4	Good		2026	AC - Mill and Overlay	$55,076		
0000079640	2510374	BIENVILLE AVE	N PIERCE ST	N SCOTT ST	372	2	1,094	Composite	Major Collector	Local	MID-CITY	5,000	34	Weak	52.0	100.0	76.0	01/10/2015	49.1	99.4	74.3	Good		2029	AC - Mill and Overlay	$61,776		
0000079650	2510385	BIENVILLE AVE	N SCOTT ST	N CORTEZ ST	375	2	1,071	Composite	Major Collector	Local	MID-CITY	5,000	34	Weak	55.9	98.5	77.2	01/10/2015	52.7	97.9	75.3	Good		2029	AC - Mill and Overlay	$60,465		
0000079660	2510404	BIENVILLE AVE	N CORTEZ ST	N TELEMACHUS ST	330	2	898	Composite	Major Collector	Local	MID-CITY	5,000	34	Weak	64.8	98.3	81.6	01/10/2015	61.1	97.7	79.4	Good		2030	AC - Mill and Overlay	$51,945		
0000079670	2510428	BIENVILLE AVE	N TELEMACHUS ST	N GENOIS ST	329	2	965	Composite	Major Collector	Local	MID-CITY	5,000	34	Weak	49.3	88.3	68.8	01/10/2015	46.4	86.8	66.6	Fair		2021	AC - Mill and Overlay	$44,704		
0000079680	2510438	BIENVILLE AVE	N GENOIS ST	N CLARK ST	330	2	988	Composite	Major Collector	Local	MID-CITY	5,000	34	Weak	49.7	92.5	72.6	01/10/2015	46.8	94.7	70.8	Good		2026	AC - Mill and Overlay	$51,813		
0000079690	2510442	BIENVILLE AVE	N CLARK ST	N JEFFERSON DAVIS PKWY	350	2	1,043	Composite	Major Collector	Local	MID-CITY	5,000	34	Weak	43.1	83.7	63.4	01/10/2015	40.6	81.3	61.0	Fair		2019	AC - Mill and Overlay	$46,025		
0000079700	2560268	BIENVILLE AVE	N JEFFERSON DAVIS PKWY	N JEFFERSON DAVIS PKWY	181	2	615	Flexible	Major Collector	Local	MID-CITY	5,000	30	Weak	0.4	65.6	33.0	01/10/2015	0.2	62.7	31.5	Very Poor		2016	AC - Mill and Overlay with Base Repairs	$37,814		
0000079710	2510571	BIENVILLE AVE	N JEFFERSON DAVIS PKWY	N RENDON ST	378	1	1,160	Composite	Major Collector	Local	MID-CITY	5,000	34	Weak	27.1	60.6	43.9	01/10/2015	25.0	57.3	41.1	Poor		2016	AC - Mill and Overlay	$47,531		
0000079720	2510640	BIENVILLE AVE	N RENDON ST	N LOPEZ ST	363	1	961	Composite	Major Collector	Local	MID-CITY	5,000	34	Weak	63.9	64.6	64.3	01/10/2015	60.3	61.0	60.7	Fair		2018	AC - Mill and Overlay	$41,345		
0000079730	2510649	BIENVILLE AVE	N LOPEZ ST	N SALCEDO ST	256	1	743	Composite	Major Collector	Local	MID-CITY	5,000	34	Weak	59.5	69.2	60.8	01/10/2015	49.6	65.7	57.7	Fair		2017	AC - Mill and Overlay	$31,193		
0000079740	2510652	BIENVILLE AVE	N SALCEDO ST	N GAYOSO ST	339	1	935	Composite	Major Collector	Local	MID-CITY	5,000	34	Weak	45.7	65.9	55.8	01/10/2015	42.8	62.2	52.5	Poor		2016	AC - Mill and Overlay	$38,278		
0000079750	2510521	BIENVILLE AVE	N GAYOSO ST	N DUPRE ST	336	1	887	Composite	Major Collector	Local	MID-CITY	5,000	34	Weak	39.2	69.2	54.2	01/10/2015	36.8	65.7	51.3	Poor		2016	AC - Mill and Overlay	$36,331		
0000079760	2510523	BIENVILLE AVE	N DUPRE ST	N WHITE ST	338	1	1,008	Composite	Major Collector	Local	MID-CITY	5,000	34	Weak	48.9	57.7	53.3	01/10/2015	46.0	54.3	50.2	Poor		2016	AC - Mill and Overlay	$41,273		
0000079770	2506865	BIENVILLE AVE	N WHITE ST	N BROAD ST	540	1	1,506	Composite	Major Collector	Local	MID-CITY	5,000	34	Weak	24.1	59.2	41.7	01/10/2015	22.0	55.7	38.9	Very Poor		2016	AC - Mill and Overlay with Base Repairs	$92,665		
0000079780	2511221	BIENVILLE AVE	N BROAD ST	N DORGENOIS ST	541	1	1,520	Composite	Major Collector	Local	TULANE - GRAVIER	5,000	34	Weak	19.2	28.2	23.7	01/10/2015	17.4	26.1	21.8	Very Poor		2016	PCC - Reconstruction (Arterial/Major Collector)	$732,435		
0000079790	2511389	BIENVILLE AVE	N DORGENOIS ST	N ROCHEBLAVE ST	435	1	1,165	Composite	Major Collector	Local	TULANE - GRAVIER	5,000	34	Weak	9.2	23.4	16.3	01/10/2015	8.0	21.3	14.7	Very Poor		2016	PCC - Reconstruction (Arterial/Major Collector)	$561,484		
0000079800	2511299	BIENVILLE AVE	N ROCHEBLAVE ST	N TONTI ST	352	1	924	Composite	Major Collector	Local	TULANE - GRAVIER	5,000	34	Weak	11.5	39.1	25.3	01/10/2015	10.2	36.6	23.4	Very Poor		2016	PCC - Reconstruction (Arterial/Major Collector)	$445,267		
0000079810	2511430	BIENVILLE AVE	N TONTI ST	N MIRO ST	351	1	915	Composite	Major Collector	Local	TULANE - GRAVIER	5,000	34	Weak	23.3	41.9	32.6	01/10/2015	21.2	39.4	30.3	Very Poor		2016	AC - Mill and Overlay with Base Repairs	$56,321		
0000079820	2511615	BIENVILLE AVE	N MIRO ST	N GALVEZ ST	313	1	833	Composite	Major Collector	Local	TULANE - GRAVIER	5,000	34	Weak	31.6	2.7	17.2	01/10/2015	29.3	1.5	15.4	Very Poor		2016	PCC - Reconstruction (Arterial/Major Collector)	$401,458		
0000079830	2511633	BIENVILLE AVE	N GALVEZ ST	N JOHNSON ST	313	1	889	Composite	Major Collector	Local	TULANE - GRAVIER	5,000	34	Weak	22.3	45.5	33.9	01/10/2015	20.3	42.6	31.5	Very Poor		2016	AC - Mill and Overlay with Base Repairs	$54,715		
0000079840	2511646	BIENVILLE AVE	N JOHNSON ST	N PRIEUR ST	352	1	943	Composite	Major Collector	Local	TULANE - GRAVIER	5,000	34	Weak	31.0	54.8	42.9	01/10/2015	28.7	51.7	40.2	Poor		2016	AC - Mill and Overlay	$38,606		
0000079850	2511654	BIENVILLE AVE	N PRIEUR ST	N ROMAN ST	351	1	1,000	Composite	Major Collector	Local	TULANE - GRAVIER	5,000	34	Weak	30.1	58.3	44.2	01/10/2015	27.9	54.8	41.4	Poor		2016	AC - Mill and Overlay	$40,941		
0000079860	2511255	BIENVILLE AVE	N ROMAN ST	N DERBIGNY ST	351	1	962	Composite	Major Collector	Local	TULANE - GRAVIER	5,000	34	Weak	47.6	62.9	55.3	01/10/2015	44.7	59.4	52.1	Poor		2016	AC - Mill and Overlay	$39,393		
0000079870	2511656	BIENVILLE AVE	N DERBIGNY ST	BIENVILLE ST & N CLAIBORNE AVE	313	1	858	Composite	Major Collector	Local	TULANE - GRAVIER	5,000	34	Weak	16.4	59.0	37.7	01/10/2015	14.8	55.5	35.2	Very Poor		2016	AC - Mill and Overlay with Base Repairs	$52,793		
0000079880	2509422	IBERVILLE ST	DEAD END	HELENA ST	210	2	422	Flexible	Local	None	MID-CITY	1,000	18	Weak	15.9	31.8	23.9	01/10/2015	12.5	25.3	18.9	Very Poor		2016	AC - Reconstruction (Minor Collector/Local)	$120,650		
0000079890	2509434	IBERVILLE ST	HELENA ST	N ANTHONY ST	370	1	1,048	Flexible	Local	None	MID-CITY	1,000	18	Weak	7.2	20.3	13.8	01/10/2015	5.6	15.7	10.7	Very Poor		2016	AC - Reconstruction (Minor Collector/Local)	$299,575		
0000079900	2509436	IBERVILLE ST	N ANTHONY ST	N BERNADOTTE ST	375	1	1,059	Flexible	Local	None	MID-CITY	1,000	18	Weak	10.8	35.9	23.3	01/10/2015	8.4	28.9	18.7	Very Poor		2016	AC - Reconstruction (Minor Collector/Local)	$302,784		
0000079910	2509021	IBERVILLE ST	N BERNADOTTE ST	N ST PATRICK ST	374	1	1,010	Flexible	Local	None	MID-CITY	1,000	18	Weak	6.9	17.1	12.0	01/10/2015	5.3	13.5	9.4	Failure		2016	AC - Reconstruction (Minor Collector/Local)	$288,898		
0000079920	2508902	IBERVILLE ST	N ST PATRICK ST	N OLYMPIA ST	368	1	1,038	Flexible	Local	None	MID-CITY	1,000	18	Weak	15.3	11.9	13.6	01/10/2015	12.0	9.3	10.7	Very Poor		2016	AC - Reconstruction (Minor Collector/Local)	$296,906		
0000079930	2509535	IBERVILLE ST	N OLYMPIA ST	N MURAT ST	366	1	1,077	Flexible	Local	None	MID-CITY	1,000	18	Weak	8.5	34.9	21.7	01/10/2015	6.6	28.0	17.3	Very Poor		2016	AC - Reconstruction (Minor Collector/Local)	$307,963		
0000079940	2509536	IBERVILLE ST	N MURAT ST	N ALEXANDER ST	368	1	1,047	Flexible	Local	None	MID-CITY	1,000	18	Weak	10.4	31.1	20.8	01/10/2015	8.2	24.7	16.5	Very Poor		2016	AC - Reconstruction (Minor Collector/Local)	$299,448		
0000079950	2509513	IBERVILLE ST	N ALEXANDER ST	N HENNESSEY ST	370	1	1,018	Flexible	Local	None	MID-CITY	1,000	18	Weak	16.4	42.7	29.6	01/10/2015	12.9	37.4	25.2	Very Poor		2016	AC - Mill and Overlay with Base Repairs	$62,659		
0000079960	2509983	IBERVILLE ST	N HENNESSEY ST	N SOLOMON ST	375	1	1,085	Flexible	Local	None	MID-CITY	1,000	18	Weak	0.7	18.4	9.6	01/10/2015	0.4	14.4	7.4	Failure		2016	AC - Reconstruction (Minor Collector/Local)	$310,410		
0000079970	2509985	IBERVILLE ST	N SOLOMON ST	DAVID ST	371	1	1,038	Flexible	Local	None	MID-CITY	1,000	18	Weak	5.4	24.5	15.0	01/10/2015	4.1	19.0	11.6	Very Poor		2016	AC - Reconstruction (Minor Collector/Local)	$296,937		
0000079980	2509992	IBERVILLE ST	DAVID ST	N CARROLLTON AVE	301	1	847	Flexible	Local	None	MID-CITY	1,000	18	Weak	2.4	31.4	16.9	01/10/2015	1.7	25.0	13.4	Very Poor		2016	AC - Reconstruction (Minor Collector/Local)	$242,253		
0000079990	2510002	IBERVILLE ST	N CARROLLTON AVE	N PIERCE ST	377	1	1,169	Rigid	Local	None	MID-CITY	1,000	22	Weak	28.4	88.5	58.5	01/10/2015	26.3	87.0	56.7	Fair		2017	PCC - Crack/Joint Sealing	$18,454		
0000080000	2510372	IBERVILLE ST	N PIERCE ST	N SCOTT ST	374	1	1,060	Flexible	Local	None	MID-CITY	1,000	18	Weak	17.9	87.7	52.8	01/10/2015	14.0	86.0	50.0	Poor		2016	AC - Mill and Overlay	$43,435		
0000080010	2510396	IBERVILLE ST	N SCOTT ST	N CORTEZ ST	373	1	1,068	Flexible	Local	None	MID-CITY	1,000	18	Weak	33.7	81.2	57.5	01/10/2015	26.9	79.2	53.1	Poor		2016	AC - Mill and Overlay	$43,762		
0000080020	2510406	IBERVILLE ST	N CORTEZ ST	N TELEMACHUS ST	330	1	888	Flexible	Local	None	MID-CITY	1,000	18	Weak	0.2	6.3	3.3	01/10/2015	0.1	4.9	2.5	Failure		2016	AC - Reconstruction (Minor Collector/Local)	$253,978		
0000080030	2510430	IBERVILLE ST	N TELEMACHUS ST	N GENOIS ST	331	1	939	Flexible	Local	None	MID-CITY	1,000	18	Weak	0.0	34.0	17.0	01/10/2015	0.0	27.2	13.6	Very Poor		2016	AC - Reconstruction (Minor Collector/Local)	$268,403		
0000080040	2510434	IBERVILLE ST	N GENOIS ST	N CLARK ST	330	1	937	Flexible	Local	None	MID-CITY	1,000	18	Weak	0.0	14.7	7.4	01/10/2015	0.0	11.5	5.8	Failure		2016	AC - Reconstruction (Minor Collector/Local)	$267,927		
0000080050	2510440	IBERVILLE ST	N CLARK ST	N JEFFERSON DAVIS PKWY	348	1	1,037	Flexible	Local	None	MID-CITY	1,000	18	Weak	0.0	14.7	7.4	01/10/2015	0.0	11.5	5.8	Failure		2016	AC - Reconstruction (Minor Collector/Local)	$296,556		
0000080060	2510500	IBERVILLE ST	N JEFFERSON DAVIS PKWY	N JEFFERSON DAVIS PKWY	183	1	588	Composite	Local	None	MID-CITY	1,000	26	Weak	60.3	78.5	69.4	01/10/2015	57.1	75.9	66.5	Fair		2020	AC - Mill and Overlay	$26,584		
0000080070	2509455	IBERVILLE ST	N JEFFERSON DAVIS PKWY	N RENDON ST	376	1	1,066	Flexible	Local	None	MID-CITY	1,000	18	Weak	2.1	10.4	6.3	01/10/2015	1.5	8.2	4.9	Failure		2016	AC - Reconstruction (Minor Collector/Local)	$304,913		
0000080080	2510638	IBERVILLE ST	N RENDON ST	N LOPEZ ST	364	1	1,022	Flexible	Local	None	MID-CITY	1,000	18	Weak	0.0	9.3	4.7	01/10/2015	0.0	7.3	3.7	Failure		2016	AC - Reconstruction (Minor Collector/Local)	$292,394		
0000080090	2509461	IBERVILLE ST	N LOPEZ ST	N SALCEDO ST	257	1	774	Flexible	Local	None	MID-CITY	1,000	18	Weak	11.4	14.4	12.9	01/10/2015	8.9	11.2	10.1	Very Poor		2016	AC - Reconstruction (Minor Collector/Local)	$221,313		
0000080100	2510208	IBERVILLE ST	N SALCEDO ST	N GAYOSO ST	365	1	940	Flexible	Local	None	MID-CITY	1,000	18	Weak	0.8	34.4	17.6	01/10/2015	0.4	27.5	14.0	Very Poor		2016	AC - Reconstruction (Minor Collector/Local)	$268,880		
0000080110	2506866	IBERVILLE ST	N WHITE ST	N BROAD ST	546	1	1,824	Flexible	Local	None	MID-CITY	1,000	18	Weak	7.8	0.0	3.9	01/10/2015	6.0	0.0	3.0	Failure		2016	AC - Reconstruction (Minor Collector/Local)	$521,682		
0000080120	2510225	IBERVILLE ST	N BROAD ST	N DORGENOIS ST	542	1	1,442	Flexible	Local	None	TULANE - GRAVIER	1,000	18	Weak	29.7	22.0	25.9	01/10/2015	23.5	16.9	20.2	Very Poor		2016	AC - Reconstruction (Minor Collector/Local)	$412,281		
0000080130	2511384	IBERVILLE ST	N DORGENOIS ST	N ROCHEBLAVE ST	432	1	1,115	Flexible	Local	None	TULANE - GRAVIER	1,000	18	Weak	33.3	39.7	36.5	01/10/2015	26.6	33.6	30.1	Very Poor		2016	AC - Mill and Overlay with Base Repairs	$68,579		
0000080140	2511391	IBERVILLE ST	N ROCHEBLAVE ST	N TONTI ST	352	1	965	Flexible	Local	None	TULANE - GRAVIER	1,000	18	Weak	37.3	64.1	50.7	01/10/2015	30.8	61.1	46.0	Poor		2016	AC - Mill and Overlay	$39,521		
0000080150	2511613	IBERVILLE ST	N TONTI ST	N MIRO ST	351	1	975	Flexible	Local	None	TULANE - GRAVIER	1,000	18	Weak	27.0	39.0	33.0	01/10/2015	21.2	32.7	27.0	Very Poor		2016	AC - Mill and Overlay with Base Repairs	$59,965		
0000080160	2511617	IBERVILLE ST	N MIRO ST	N GALVEZ ST	312	1	876	Flexible	Local	None	TULANE - GRAVIER	1,000	18	Weak	43.0	55.6	49.3	01/10/2015	37.7	51.8	44.8	Poor		2016	AC - Mill and Overlay	$35,880		
0000080170	2511637	IBERVILLE ST	N GALVEZ ST	N JOHNSON ST	314	1	838	Flexible	Local	None	TULANE - GRAVIER	1,000	18	Weak	24.5	50.4	37.5	01/10/2015	19.0	46.0	32.5	Very Poor		2016	AC - Mill and Overlay with Base Repairs	$51,563		
0000080180	2511417	IBERVILLE ST	N JOHNSON ST	N PRIEUR ST	351	1	970	Flexible	Local	None	TULANE - GRAVIER	1,000	18	Weak	37.9	65.8	51.9	01/10/2015	31.5	62.9	47.2	Poor		2016	AC - Mill and Overlay	$39,712		
0000080190	2511652	IBERVILLE ST	N PRIEUR ST	N ROMAN ST	352	1	949	Flexible	Local	None	TULANE - GRAVIER	1,000	18	Weak	27.5	63.2	45.4	01/10/2015	21.6	60.1	40.9	Poor		2016	AC - Mill and Overlay	$38,879		
0000080200	2510903	IBERVILLE ST	N ROMAN ST	N DERBIGNY ST	350	1	946	Flexible	Local	None	TULANE - GRAVIER	1,000	18	Weak	39.6	59.8	49.7	01/10/2015	33.4	56.3	44.9	Poor		2016	AC - Mill and Overlay	$38,756		
0000080210	2510908	IBERVILLE ST	N DERBIGNY ST	N CLAIBORNE AVE	313	1	811	Flexible	Local	None	TULANE - GRAVIER	1,000	18	Weak	23.2	40.9	32.1	01/10/2015	17.9	35.0	26.5	Very Poor		2016	AC - Mill and Overlay with Base Repairs	$49,901		
0000080220	2510906	CANAL ST	N CLAIBORNE AVE	N DERBIGNY ST	314	3	1,336	Composite	Principal Arterial	Local	CENTRAL BUSINESS DISTRICT	15,000	34	Weak	59.3	73.3	66.3	01/10/2015	55.8	69.9	62.9	Fair		2019	AC - Mill and Overlay	$58,909		
0000080230	2511261	CANAL ST	N DERBIGNY ST	N ROMAN ST	350	3	1,657	Composite	Principal Arterial	Local	TULANE - GRAVIER	15,000	34	Weak	92.3	74.0	83.2	01/10/2015	91.6	70.6	81.1	Good		2027	AC - Mill and Overlay	$89,032		
0000080240	2511640	CANAL ST	N ROMAN ST	N PRIEUR ST	352	3	1,672	Composite	Principal Arterial	Local	TULANE - GRAVIER	15,000	34	Weak	87.3	78.7	83.0	01/10/2015	85.8	75.8	80.8	Good		2025	AC - Mill and Overlay	$85,526		
0000080250	2511639	CANAL ST	N PRIEUR ST	N JOHNSON ST	350	3	1,645	Composite	Principal Arterial	Local	TULANE - GRAVIER	15,000	34	Weak	89.5	79.8	84.7	01/10/2015	88.0	77.0	82.5	Good		2026	AC - Mill and Overlay	$86,272		
0000080260	2511627	CANAL ST	N JOHNSON ST	N GALVEZ ST	314	3	1,508	Composite	Principal Arterial	Local	TULANE - GRAVIER	15,000	34	Weak	34.7	76.6	55.7	01/10/2015	32.2	73.4	52.8	Poor		2016	AC - Mill and Overlay	$61,762		
0000080270	2511623	CANAL ST	N GALVEZ ST	N GALVEZ ST	76	3	364	Composite	Principal Arterial	Local	TULANE - GRAVIER	15,000	34	Weak	44.7	87.7	66.2	01/10/2015	42.0	86.2	64.1	Fair		2020	AC - Mill and Overlay	$16,442		
0000080280	2511619	CANAL ST	N GALVEZ ST	N MIRO ST	314	3	1,475	Composite	Principal Arterial	Local	TULANE - GRAVIER	15,000	34	Weak	84.8	84.1	84.5	01/10/2015	82.8	81.8	82.3	Good		2025	AC - Mill and Overlay	$75,472		
0000080290	2511611	CANAL ST	N MIRO ST	N TONTI ST	352	3	1,727	Composite	Principal Arterial	Local	TULANE - GRAVIER	15,000	34	Weak	100.0	80.9	90.5	01/10/2015	99.4	78.2	88.8	Excellent		2034	AC - Mill and Overlay	$110,331		

DRAFT

Appendix A RoadMatrix Section Attributes

															Field Measured Conditions				2016 Predicted Conditions									
SectionID	SEGMENTID	Street	From	To	Length (ft)	Lanes	Area (yd^2)	Pavement Type	Functional Class	FHWA Route	Neighborhood	AADT	EGT	Subgrade Strength	RCI	SDI	PCI	PCI Date	RCIYr1	SDIYr1	PCIYr1	PCI Class	Destroyed Road	Need Year (Adjusted)	Need Recommended Rehab (PCI Trigger)	Need Cost (PCI Trigger)	Last Rehab	Last Rehab Date
0000080300	2511609	CANAL ST	N TONTI ST	N ROCHEBLAVE ST	352	3	1,741	Composite	Principal Arterial	Local	TULANE - GRAVIER	15,000	34	Weak	97.0	83.1	90.1	01/10/2015	96.5	80.6	88.6	Excellent		2032	AC - Mill and Overlay	$105,873		
0000080310	2511605	CANAL ST	N ROCHEBLAVE ST	N DORGENOIS ST	425	3	2,218	Composite	Principal Arterial	Local	TULANE - GRAVIER	15,000	34	Weak	91.9	85.0	88.5	01/10/2015	91.1	83.0	87.1	Excellent		2028	AC - Mill and Overlay	$122,179		
0000080320	2510026	CANAL ST	N DORGENOIS ST	N BROAD ST	541	3	2,651	Composite	Principal Arterial	Local	TULANE - GRAVIER	15,000	34	Weak	85.5	79.4	82.5	01/10/2015	83.7	76.6	80.2	Good		2024	AC - Mill and Overlay	$132,291		
0000080330	2506867	CANAL ST	N BROAD ST	S WHITE ST	548	3	3,079	Composite	Principal Arterial	Local	MID-CITY	15,000	34	Weak	73.2	74.1	73.7	01/10/2015	69.8	70.8	70.3	Good		2021	AC - Mill and Overlay	$142,690		
0000080340	2510215	CANAL ST	N WHITE ST	S DUPRE ST	337	3	1,618	Composite	Principal Arterial	Local	MID-CITY	15,000	34	Weak	66.6	66.2	66.4	01/10/2015	62.9	62.5	62.7	Fair		2019	AC - Mill and Overlay	$71,348		
0000080350	2510509	CANAL ST	S DUPRE ST	N GAYOSO ST	337	3	1,363	Rigid	Principal Arterial	Local	MID-CITY	15,000	30	Weak	49.2	95.9	72.6	01/10/2015	46.3	95.2	70.8	Good		2026	PCC - Joint Repair	$89,512		
0000080360	2510206	CANAL ST	N GAYOSO ST	PAVE CHANGE	213	3	1,044	Rigid	Principal Arterial	Local	MID-CITY	15,000	30	Weak	58.5	93.9	76.2	01/10/2015	55.0	93.3	74.2	Good		2026	PCC - Joint Repair	$68,575		
0000080365	12510206	CANAL ST	PAVE CHANGE	N SALCEDO ST	126	3	618	Composite	Principal Arterial	Local	MID-CITY	15,000	30	Weak	67.4	83.0	75.2	01/10/2015	63.8	80.5	72.2	Good		2022	AC - Mill and Overlay	$29,344		
0000080370	2510646	CANAL ST	N SALCEDO ST	N LOPEZ ST	255	3	1,188	Composite	Principal Arterial	Local	MID-CITY	15,000	34	Weak	88.1	88.5	88.3	01/10/2015	86.6	87.0	86.8	Excellent		2027	AC - Mill and Overlay	$63,863		
0000080380	2510642	CANAL ST	N LOPEZ ST	N RENDON ST	363	3	1,610	Composite	Principal Arterial	Local	MID-CITY	15,000	34	Weak	76.4	79.1	77.8	01/10/2015	73.2	76.3	74.8	Good		2022	AC - Mill and Overlay	$76,480		
0000080390	2561403	CANAL ST	N RENDON ST	N JEFFERSON DAVIS PKWY	376	3	1,750	Composite	Principal Arterial	Local	MID-CITY	15,000	34	Weak	88.1	65.3	76.7	01/10/2015	86.8	61.6	74.1	Good		2023	AC - Mill and Overlay	$85,187		
0000080400	2510392	CANAL ST	N JEFFERSON DAVIS PKWY	N JEFFERSON DAVIS PKWY	184	3	892	Composite	Principal Arterial	Local	MID-CITY	15,000	34	Weak	45.2	68.9	57.1	01/10/2015	42.4	65.4	53.9	Poor		2016	AC - Mill and Overlay	$36,545		
0000080410	2510486	CANAL ST	N JEFFERSON DAVIS PKWY	N CLARK ST	348	3	1,436	Composite	Principal Arterial	Local	MID-CITY	15,000	34	Weak	89.8	79.0	84.4	01/10/2015	88.3	76.1	82.2	Good		2026	AC - Mill and Overlay	$75,297		
0000080420	2510432	CANAL ST	N CLARK ST	N GENOIS ST	329	3	2,058	Composite	Principal Arterial	Local	MID-CITY	15,000	34	Weak	91.4	82.8	87.1	01/10/2015	90.5	80.3	85.4	Excellent		2027	AC - Mill and Overlay	$110,607		
0000080430	2510412	CANAL ST	N GENOIS ST	N TELEMACHUS ST	331	3	1,364	Composite	Principal Arterial	Local	MID-CITY	15,000	34	Weak	90.9	72.9	81.9	01/10/2015	89.8	69.5	79.7	Good		2025	AC - Mill and Overlay	$69,777		
0000080440	2510408	CANAL ST	N TELEMACHUS ST	N CORTEZ ST	331	3	1,608	Composite	Principal Arterial	Local	MID-CITY	15,000	34	Weak	92.1	82.4	87.3	01/10/2015	91.3	79.8	85.6	Excellent		2028	AC - Mill and Overlay	$88,596		
0000080450	2510398	CANAL ST	N CORTEZ ST	N SCOTT ST	374	3	1,791	Composite	Principal Arterial	Local	MID-CITY	15,000	34	Weak	92.6	75.9	84.3	01/10/2015	91.9	72.6	82.3	Good		2027	AC - Mill and Overlay	$96,251		
0000080460	2510074	CANAL ST	N SCOTT ST	N PIERCE ST	372	3	1,603	Composite	Principal Arterial	Local	MID-CITY	15,000	34	Weak	84.3	82.6	83.5	01/10/2015	82.1	80.1	81.1	Good		2024	AC - Mill and Overlay	$80,014		
0000080470	2560269	CANAL ST	N PIERCE ST	N CARROLLTON AVE	411	3	1,958	Composite	Principal Arterial	Local	MID-CITY	15,000	34	Weak	59.5	72.9	66.2	01/10/2015	56.0	69.5	62.8	Fair		2019	AC - Mill and Overlay	$86,374		
0000080480	2509996	CANAL ST	N CARROLLTON AVE	N CARROLLTON AVE	68	3	347	Composite	Principal Arterial	Local	MID-CITY	15,000	34	Weak	14.6	88.9	52.8	01/10/2015	15.0	87.4	51.2	Poor		2016	AC - Mill and Overlay	$14,217		
0000080490	2509314	CANAL ST	N CARROLLTON AVE	DAVID ST	268	3	1,259	Composite	Principal Arterial	Local	MID-CITY	15,000	34	Weak	76.0	77.0	76.5	01/10/2015	72.7	73.9	73.3	Good		2022	AC - Mill and Overlay	$59,787		
0000080500	2509180	CANAL ST	DAVID ST	N SOLOMON ST	373	3	1,732	Composite	Principal Arterial	Local	MID-CITY	15,000	34	Weak	89.5	81.6	85.7	01/10/2015	88.3	78.9	83.6	Good		2026	AC - Mill and Overlay	$90,787		
0000080510	2509706	CANAL ST	N SOLOMON ST	N HENNESSEY ST	372	3	1,663	Composite	Principal Arterial	Local	MID-CITY	15,000	34	Weak	85.8	79.2	82.5	01/10/2015	84.1	76.3	80.2	Good		2024	AC - Mill and Overlay	$82,986		
0000080520	2509702	CANAL ST	N HENNESSEY ST	N ALEXANDER ST	368	3	1,789	Composite	Principal Arterial	Local	MID-CITY	15,000	34	Weak	91.7	76.2	84.0	01/10/2015	90.9	73.0	82.0	Good		2026	AC - Mill and Overlay	$93,793		
0000080530	2509915	CANAL ST	N ALEXANDER ST	N MURAT ST	368	3	1,752	Composite	Principal Arterial	Local	MID-CITY	15,000	34	Weak	93.1	92.5	92.8	01/10/2015	92.4	91.8	92.1	Excellent		2032	AC - Mill and Overlay	$106,555		
0000080540	2559820	CANAL ST	N MURAT ST	N OLYMPIA ST	368	3	1,938	Composite	Principal Arterial	Local	MID-CITY	15,000	34	Weak	88.7	86.0	87.4	01/10/2015	87.2	84.3	85.8	Excellent		2027	AC - Mill and Overlay	$104,157		
0000080550	2509441	CANAL ST	N OLYMPIA ST	N ST PATRICK ST	370	3	1,757	Composite	Principal Arterial	Local	MID-CITY	15,000	34	Weak	88.3	79.6	84.0	01/10/2015	86.8	76.8	81.8	Good		2025	AC - Mill and Overlay	$89,880		
0000080560	2509015	CANAL ST	N ST PATRICK ST	N BERNADOTTE ST	372	3	1,722	Composite	Principal Arterial	Local	MID-CITY	15,000	34	Weak	93.0	83.5	88.3	01/10/2015	92.3	81.1	86.7	Excellent		2029	AC - Mill and Overlay	$97,247		
0000080570	2509009	CANAL ST	N BERNADOTTE ST	N ANTHONY ST	374	3	1,775	Composite	Principal Arterial	Local	MID-CITY	15,000	34	Weak	93.8	82.5	88.2	01/10/2015	93.3	79.9	86.6	Excellent		2029	AC - Mill and Overlay	$100,233		
0000080580	2506847	CANAL ST	N ANTHONY ST	CITY PARK AVE	1,058	3	4,602	Composite	Principal Arterial	Local	MID-CITY	15,000	34	Weak	78.2	84.1	81.2	01/10/2015	75.2	81.8	78.5	Good		2024	AC - Mill and Overlay	$229,677		
0000080590	2561071	CANAL ST	CITY PARK AVE	N ANTHONY ST	1,062	2	3,752	Composite	Principal Arterial	Local	MID-CITY	15,000	34	Weak	60.9	81.8	71.4	01/10/2015	57.4	79.2	68.3	Fair		2021	AC - Mill and Overlay	$173,893		
0000080600	2509011	CANAL ST	N ANTHONY ST	S BERNADOTTE ST	374	2	1,842	Composite	Principal Arterial	Local	MID-CITY	15,000	34	Weak	98.6	87.1	92.9	01/10/2015	98.1	85.6	91.9	Excellent		2035	AC - Mill and Overlay	$120,598		
0000080610	2561115	CANAL ST	S BERNADOTTE ST	N PATRICK ST	371	3	1,678	Composite	Principal Arterial	Local	MID-CITY	15,000	34	Weak	88.5	82.0	85.3	01/10/2015	87.0	79.4	83.2	Good		2026	AC - Mill and Overlay	$87,985		
0000080620	2508904	CANAL ST	S ST PATRICK ST	S OLYMPIA ST	371	3	1,825	Composite	Principal Arterial	Local	MID-CITY	15,000	34	Weak	91.4	81.8	86.6	01/10/2015	90.5	79.2	84.9	Good		2027	AC - Mill and Overlay	$98,073		
0000080630	2509443	CANAL ST	S OLYMPIA ST	S MURAT ST	366	3	1,764	Composite	Principal Arterial	Local	MID-CITY	15,000	34	Weak	94.5	79.4	87.0	01/10/2015	93.7	76.6	85.2	Excellent		2029	AC - Mill and Overlay	$99,606		
0000080640	2509913	CANAL ST	S MURAT ST	S ALEXANDER ST	369	3	1,651	Composite	Principal Arterial	Local	MID-CITY	15,000	34	Weak	88.8	78.5	83.7	01/10/2015	87.3	75.6	81.5	Good		2025	AC - Mill and Overlay	$84,458		
0000080650	2509917	CANAL ST	S ALEXANDER ST	S HENNESSEY ST	368	3	1,768	Composite	Principal Arterial	Local	MID-CITY	15,000	34	Weak	89.6	78.1	83.9	01/10/2015	88.1	75.1	81.6	Good		2026	AC - Mill and Overlay	$92,681		
0000080660	2509704	CANAL ST	S HENNESSEY ST	S SOLOMON ST	371	3	1,788	Composite	Principal Arterial	Local	MID-CITY	15,000	34	Weak	83.6	81.0	82.3	01/10/2015	81.2	78.3	79.8	Good		2024	AC - Mill and Overlay	$89,240		
0000080670	2509182	CANAL ST	S SOLOMON ST	DAVID ST	373	3	1,821	Composite	Principal Arterial	Local	MID-CITY	15,000	34	Weak	80.8	79.4	80.1	01/10/2015	78.0	76.6	77.3	Good		2023	AC - Mill and Overlay	$88,681		
0000080680	2509986	CANAL ST	DAVID ST	S CARROLLTON AVE	261	3	1,214	Composite	Principal Arterial	Local	MID-CITY	15,000	34	Weak	72.4	76.9	74.7	01/10/2015	69.0	73.8	71.4	Good		2021	AC - Mill and Overlay	$56,269		
0000080690	2509994	CANAL ST	S CARROLLTON AVE	S CARROLLTON AVE	69	3	341	Composite	Principal Arterial	Local	MID-CITY	15,000	34	Weak	39.3	58.3	48.8	01/10/2015	36.8	54.8	45.8	Poor		2016	AC - Mill and Overlay	$13,967		
0000080700	2510044	CANAL ST	S CARROLLTON AVE	S PIERCE ST	415	3	1,898	Composite	Principal Arterial	Local	MID-CITY	15,000	34	Weak	82.9	79.9	81.4	01/10/2015	80.4	77.1	78.8	Good		2024	AC - Mill and Overlay	$94,713		
0000080710	2510072	CANAL ST	S PIERCE ST	S SCOTT ST	374	3	1,711	Composite	Principal Arterial	Local	MID-CITY	15,000	34	Weak	80.2	86.0	83.1	01/10/2015	77.4	84.3	80.9	Good		2025	AC - Mill and Overlay	$87,533		
0000080720	2510390	CANAL ST	S SCOTT ST	S CORTEZ ST	375	3	1,758	Composite	Principal Arterial	Local	MID-CITY	15,000	34	Weak	92.4	87.9	90.2	01/10/2015	91.7	86.4	89.1	Excellent		2029	AC - Mill and Overlay	$99,280		
0000080730	2510402	CANAL ST	S CORTEZ ST	S TELEMACHUS ST	331	3	1,611	Composite	Principal Arterial	Local	MID-CITY	15,000	34	Weak	87.3	89.0	88.2	01/10/2015	85.8	87.5	86.7	Excellent		2027	AC - Mill and Overlay	$86,572		
0000080740	2510410	CANAL ST	S TELEMACHUS ST	S GENOIS ST	331	3	1,573	Composite	Principal Arterial	Local	MID-CITY	15,000	34	Weak	80.4	82.6	81.5	01/10/2015	77.6	80.1	78.9	Good		2024	AC - Mill and Overlay	$78,483		
0000080750	2510462	CANAL ST	S GENOIS ST	S CLARK ST	330	3	1,604	Composite	Principal Arterial	Local	MID-CITY	15,000	34	Weak	72.3	79.7	76.0	01/10/2015	68.9	76.9	72.9	Good		2022	AC - Mill and Overlay	$76,200		
0000080760	2561399	CANAL ST	S CLARK ST	S JEFFERSON DAVIS PKWY	348	3	1,611	Composite	Principal Arterial	Local	MID-CITY	15,000	34	Weak	58.1	72.7	65.4	01/10/2015	54.6	69.3	62.0	Fair		2019	AC - Mill and Overlay	$71,068		
0000080770	2510498	CANAL ST	S JEFFERSON DAVIS PKWY	S JEFFERSON DAVIS PKWY	184	3	787	Composite	Principal Arterial	Local	MID-CITY	15,000	34	Weak	33.9	75.5	54.7	01/10/2015	31.5	72.2	51.9	Poor		2016	AC - Mill and Overlay	$32,221		
0000080780	2510394	CANAL ST	S JEFFERSON DAVIS PKWY	S RENDON ST	375	3	1,650	Composite	Principal Arterial	Local	MID-CITY	15,000	34	Weak	62.1	80.6	71.4	01/10/2015	58.6	77.8	68.2	Fair		2021	AC - Mill and Overlay	$76,443		
0000080790	2510201	CANAL ST	S RENDON ST	S LOPEZ ST	363	3	1,705	Composite	Principal Arterial	Local	MID-CITY	15,000	34	Weak	73.2	66.8	70.0	01/10/2015	69.8	63.2	66.5	Fair		2020	AC - Mill and Overlay	$77,080		
0000080800	2510644	CANAL ST	S LOPEZ ST	S SALCEDO ST	255	3	1,136	Composite	Principal Arterial	Local	MID-CITY	15,000	34	Weak	82.2	75.1	78.7	01/10/2015	79.6	71.8	75.7	Good		2023	AC - Mill and Overlay	$55,320		
0000080810	2510648	CANAL ST	S SALCEDO ST	S GAYOSO ST	339	3	1,491	Composite	Principal Arterial	Local	MID-CITY	15,000	34	Weak	73.8	74.7	74.3	01/10/2015	70.4	71.4	70.9	Good		2021	AC - Mill and Overlay	$69,105		
0000080820	2510507	CANAL ST	S GAYOSO ST	S DUPRE ST	337	3	1,466	Composite	Principal Arterial	Local	MID-CITY	15,000	34	Weak	86.4	76.5	81.5	01/10/2015	84.8	73.3	79.1	Good		2024	AC - Mill and Overlay	$73,160		
0000080830	2510511	CANAL ST	S DUPRE ST	S WHITE ST	336	3	1,540	Composite	Principal Arterial	Local	MID-CITY	15,000	34	Weak	84.1	80.8	82.5	01/10/2015	81.8	78.0	79.9	Good		2024	AC - Mill and Overlay	$76,870		
0000080840	2527515	CANAL ST	S WHITE ST	S BROAD ST	549	3	2,515	Composite	Principal Arterial	Local	MID-CITY	15,000	34	Weak	74.9	78.2	76.6	01/10/2015	71.6	75.2	73.4	Good		2022	AC - Mill and Overlay	$119,462		
0000080850	2527513	CANAL ST	S BROAD ST	S DORGENOIS ST	540	3	2,500	Composite	Principal Arterial	Local	TULANE - GRAVIER	15,000	34	Weak	82.9	78.2	80.6	01/10/2015	80.4	75.2	77.8	Good		2023	AC - Mill and Overlay	$121,729		
0000080860	2511603	CANAL ST	S DORGENOIS ST	S ROCHEBLAVE ST	423	3	1,958	Composite	Principal Arterial	Local	TULANE - GRAVIER	15,000	34	Weak	68.3	80.8	74.6	01/10/2015	64.8	78.0	71.4	Good		2021	AC - Mill and Overlay	$90,757		
0000080870	2511607	CANAL ST	S ROCHEBLAVE ST	S TONTI ST	364	3	1,685	Composite	Principal Arterial	Local	TULANE - GRAVIER	15,000	34	Weak	55.9	81.6	68.8	01/10/2015	52.7	78.9	65.8	Fair		2020	AC - Mill and Overlay	$67,148		
0000080880	2511489	CANAL ST	S TONTI ST	S MIRO ST	351	3	1,542	Composite	Principal Arterial	Local	TULANE - GRAVIER	15,000	34	Weak	53.8	73.5	63.7	01/10/2015	50.8	70.1	60.5	Fair		2018	AC - Mill and Overlay	$66,375		
0000080890	2511491	CANAL ST	S MIRO ST	S GALVEZ ST	315	3	1,389	Composite	Principal Arterial	Local	TULANE - GRAVIER	15,000	34	Weak	53.6	77.2	65.4	01/10/2015	50.6	74.1	62.4	Fair		2019	AC - Mill and Overlay	$61,271		
0000080900	2511620	CANAL ST	S GALVEZ ST	S GALVEZ ST	76	3	305	Composite	Principal Arterial	Local	TULANE - GRAVIER	15,000	34	Weak	35.1	66.9	51.0	01/10/2015	32.6	63.3	48.0	Poor		2016	AC - Mill and Overlay	$12,492		
0000080910	2527509	CANAL ST	S GALVEZ ST	S JOHNSON ST	314	3	1,479	Composite	Principal Arterial	Local	TULANE - GRAVIER	15,000	34	Weak	80.0	100.0	90.0	12/18/2015	77.2	99.4	88.3	Excellent		2034	AC - Mill and Overlay	$94,453	AC - Mill and Overlay	12/18/2015
0000080920	2511418	CANAL ST	S JOHNSON ST	S PRIEUR ST	350	3	1,756	Composite	Principal Arterial	Local	TULANE - GRAVIER	15,000	34	Weak	80.0	100.0	90.0	12/18/2015	77.2	99.4	88.3	Excellent		2034	AC - Mill and Overlay	$112,191	AC - Mill and Overlay	12/18/2015
0000080930	2511642	CANAL ST	S PRIEUR ST	S ROMAN ST	352	3	1,768	Composite	Principal Arterial	Local	TULANE - GRAVIER	15,000	34	Weak	80.0	100.0	90.0	12/18/2015	77.2	99.4	88.3	Excellent		2034	AC - Mill and Overlay	$112,958	AC - Mill and Overlay	12/18/2015
0000080940	2511259	CANAL ST	S ROMAN ST	S DERBIGNY ST	350	3	1,669	Composite	Principal Arterial	Local	TULANE - GRAVIER	15,000	34	Weak	80.0	100.0	90.0	12/18/2015	77.2	99.4	88.3	Excellent		2034	AC - Mill and Overlay	$106,626	AC - Mill and Overlay	12/18/2015
0000080950	2561277	CANAL ST	S DERBIGNY ST	S CLAIBORNE AVE	314	3	1,286	Composite	Principal Arterial	Local	CENTRAL BUSINESS DISTRICT	15,000	34	Weak	34.9	57.4	46.2	01/10/2015	32.4	54.0	43.2	Poor		2016	AC - Mill and Overlay	$52,673		
0000080960	2502357	CLEVELAND AVE	S ROCHEBLAVE ST	S DORGENOIS ST	420	1	1,265	Composite	Local	None	TULANE - GRAVIER	1,000	26	Weak	44.5	97.5	71.0	01/10/2015	42.0	97.0	69.5	Fair		2027	AC - Mill and Overlay	$67,965		
0000080970	2502347	CLEVELAND AVE	S DORGENOIS ST	S BROAD ST	540	1	1,583	Composite	Principal Arterial	Local	TULANE - GRAVIER	1,000	26	Weak	46.8	95.4	71.1	01/10/2015	44.1	94.6	69.4	Fair		2026	AC - Mill and Overlay	$83,022		
0000080980	2510221	CLEVELAND AVE	S BROAD ST	S WHITE ST	554	1	1,582	Flexible	Local	None	MID-CITY	1,000	18	Weak	70.0	83.3	76.7	01/10/2015	67.2	81.3	74.3	Good		2023	AC - Mill and Overlay	$77,023		
0000080990	2510513	CLEVELAND AVE	S WHITE ST	S DUPRE ST	337	1	1,027	Flexible	Local	None	MID-CITY	1,000	18	Weak	49.1	80.3	64.7	01/10/2015	44.6	78.3	61.5	Fair		2018	AC - Mill and Overlay	$44,214		
0000081000	2509458	CLEVELAND AVE	S DUPRE ST	S GAYOSO ST	337	1	1,014	Flexible	Local	None	MID-CITY	1,000	18	Weak	62.4	84.8	73.6	01/10/2015	59.2	82.9	71.1	Good		2022	AC - Mill and Overlay	$48,181		
0000081010	2510210	CLEVELAND AVE	S GAYOSO ST	S SALCEDO ST	337	1	1,014	Flexible	Local	None	MID-CITY	1,000	18	Weak	34.1	83.0	58.6	01/10/2015	27.3	81.0	54.2	Poor		2016	AC - Mill and Overlay	$41,546		
0000081020	2510542	CLEVELAND AVE	S SALCEDO ST	S LOPEZ ST	258	1	757	Flexible	Local	None	MID-CITY	1,000	18	Weak	39.2	93.2	66.2	01/10/2015	33.0	91.8	62.4	Fair		2018	AC - Mill and Overlay	$32,557		
0000081030	2510199	CLEVELAND AVE	S LOPEZ ST	S RENDON ST	360	1	1,046	Flexible	Local	None	MID-CITY	1,000	18	Weak	61.2	82.8	72.0	01/10/2015	57.9	80.8	69.4	Fair		2021	AC - Mill and Overlay	$48,473		

DRAFT

Appendix A RoadMatrix Section Attributes

															Field Measured Conditions				2016 Predicted Conditions										
SectionID	SEGMENTID	Street	From	To	Length (ft)	Lanes	Area (yd^2)	Pavement Type	Functional Class	FHWA Route	Neighborhood	AADT	EGT	Subgrade Strength	RCI	SDI	PCI	PCI Date	RCIYr1	SDIYr1	PCIYr1	PCI Class	Destroyed Road	Need Year (Adjusted)	Need Recommended Rehab (PCI Trigger)	Need Cost (PCI Trigger)	Last Rehab	Last Rehab Date
0000081040	2510496	CLEVELAND AVE	S RENDON ST	S JEFFERSON DAVIS PKWY	374	1	1,126	Flexible	Local	None	MID-CITY	1,000	18	Weak	59.4	86.0	72.7	01/10/2015	55.9	84.2	70.1	Good		2021	AC - Mill and Overlay	$52,170		
0000081050	2510494	CLEVELAND AVE	S JEFFERSON DAVIS PKWY	S JEFFERSON DAVIS PKWY	186	1	590	Composite	Local	None	MID-CITY	1,000	26	Weak	8.2	92.6	50.4	01/10/2015	6.7	91.9	49.3	Poor		2016	AC - Mill and Overlay	$24,166		
0000081060	2510484	CLEVELAND AVE	S JEFFERSON DAVIS PKWY	S CLARK ST	347	1	964	Flexible	Local	None	MID-CITY	1,000	18	Weak	43.9	81.0	62.5	01/10/2015	38.9	79.0	59.0	Fair		2017	AC - Mill and Overlay	$40,481		
0000081070	2510460	CLEVELAND AVE	S CLARK ST	S GENOIS ST	333	1	925	Flexible	Local	None	MID-CITY	1,000	18	Weak	37.2	79.1	58.2	01/10/2015	30.7	77.0	53.9	Poor		2016	AC - Mill and Overlay	$37,887		
0000081080	2510446	CLEVELAND AVE	S GENOIS ST	S TELEMACHUS ST	330	1	963	Flexible	Local	None	MID-CITY	1,000	18	Weak	66.7	74.6	70.7	01/10/2015	63.8	72.2	68.0	Fair		2021	AC - Mill and Overlay	$44,637		
0000081090	2510400	CLEVELAND AVE	S TELEMACHUS ST	S CORTEZ ST	329	1	984	Flexible	Local	None	MID-CITY	1,000	18	Weak	63.7	61.2	62.5	01/10/2015	60.7	57.9	59.3	Fair		2018	AC - Mill and Overlay	$42,330		
0000081100	2509353	CLEVELAND AVE	S CORTEZ ST	S SCOTT ST	374	1	1,100	Flexible	Local	None	MID-CITY	1,000	18	Weak	64.9	77.8	71.4	01/10/2015	61.9	75.6	68.8	Fair		2021	AC - Mill and Overlay	$50,996		
0000081110	2510070	CLEVELAND AVE	S SCOTT ST	S PIERCE ST	373	1	1,088	Flexible	Local	None	MID-CITY	1,000	18	Weak	46.7	75.2	61.0	01/10/2015	42.1	72.8	57.5	Fair		2017	AC - Mill and Overlay	$45,691		
0000081120	2510036	CLEVELAND AVE	S PIERCE ST	S CARROLLTON AVE	455	1	1,328	Flexible	Local	None	MID-CITY	1,000	18	Weak	58.8	86.2	72.5	01/10/2015	55.2	84.5	69.9	Fair		2021	AC - Mill and Overlay	$61,521		
0000081130	2509710	CLEVELAND AVE	S CARROLLTON AVE	S SOLOMON ST	601	1	1,420	Flexible	Local	None	MID-CITY	1,000	18	Weak	15.3	47.2	31.3	01/10/2015	12.0	42.6	27.3	Very Poor		2016	AC - Mill and Overlay with Base Repairs	$87,394		
0000081140	2509708	CLEVELAND AVE	S SOLOMON ST	S HENNESSEY ST	374	1	1,073	Flexible	Local	None	MID-CITY	1,000	18	Weak	13.6	60.8	37.2	01/10/2015	10.3	57.4	34.0	Very Poor		2016	AC - Mill and Overlay with Base Repairs	$66,043		
0000081150	2509919	CLEVELAND AVE	S HENNESSEY ST	S ALEXANDER ST	367	1	1,080	Flexible	Local	None	MID-CITY	1,000	18	Weak	24.9	50.0	37.5	01/10/2015	19.4	45.6	32.5	Very Poor		2016	AC - Mill and Overlay with Base Repairs	$66,440		
0000081160	2509279	CLEVELAND AVE	S ALEXANDER ST	S MURAT ST	366	1	1,025	Flexible	Local	None	MID-CITY	1,000	18	Weak	15.8	59.3	37.6	01/10/2015	12.4	55.8	34.1	Very Poor		2016	AC - Mill and Overlay with Base Repairs	$63,083		
0000081170	2509277	CLEVELAND AVE	S MURAT ST	S OLYMPIA ST	367	1	1,072	Flexible	Local	None	MID-CITY	1,000	18	Weak	24.9	62.3	43.6	01/10/2015	19.4	59.1	39.3	Very Poor		2016	AC - Mill and Overlay with Base Repairs	$65,988		
0000081180	2509019	CLEVELAND AVE	S OLYMPIA ST	S ST PATRICK ST	370	1	1,151	Flexible	Local	None	MID-CITY	1,000	18	Weak	11.6	29.6	20.6	01/10/2015	9.0	25.5	16.3	Very Poor		2016	AC - Reconstruction (Minor Collector/Local)	$329,062		
0000081190	2509016	CLEVELAND AVE	S ST PATRICK ST	S BERNADOTTE ST	371	1	1,128	Flexible	Local	None	MID-CITY	1,000	18	Weak	26.3	13.1	19.7	01/10/2015	20.6	10.1	15.4	Very Poor		2016	AC - Reconstruction (Minor Collector/Local)	$322,548		
0000081200	2509424	CLEVELAND AVE	S BERNADOTTE ST	DEAD END	242	2	729	Flexible	Local	None	MID-CITY	1,000	18	Weak	19.6	44.7	32.2	01/10/2015	15.2	39.9	27.6	Very Poor		2016	AC - Mill and Overlay with Base Repairs	$44,883		
0000081210	2509763	PALMYRA ST	S BERNADOTTE ST	S ST PATRICK ST	373	1	1,133	Rigid	Local	None	MID-CITY	1,000	22	Weak	38.9	50.5	44.7	01/10/2015	36.4	47.6	42.0	Poor		2016	PCC - Crack/Joint Sealing	$17,456		
0000081220	2509789	PALMYRA ST	S ST PATRICK ST	S OLYMPIA ST	367	1	1,098	Rigid	Local	None	MID-CITY	1,000	22	Weak	26.8	34.8	30.8	01/10/2015	24.7	32.3	28.5	Very Poor		2016	PCC - Full Depth Slab Repair	$84,358		
0000081230	2509791	PALMYRA ST	S OLYMPIA ST	S MURAT ST	369	1	1,130	Rigid	Local	None	MID-CITY	1,000	22	Weak	43.1	27.5	35.3	01/10/2015	40.6	25.4	33.0	Very Poor		2016	PCC - Full Depth Slab Repair	$86,834		
0000081240	2509281	PALMYRA ST	S MURAT ST	S ALEXANDER ST	367	1	1,150	Rigid	Local	None	MID-CITY	1,000	22	Weak	22.8	22.8	22.8	01/10/2015	20.8	20.8	20.8	Very Poor		2016	PCC - Reconstruction (Minor Collector/Local)	$554,468		
0000081250	2509921	PALMYRA ST	S ALEXANDER ST	S HENNESSEY ST	368	1	1,193	Rigid	Local	None	MID-CITY	1,000	22	Weak	28.9	40.3	34.6	01/10/2015	26.8	37.9	32.4	Very Poor		2016	PCC - Full Depth Slab Repair	$91,684		
0000081260	2509923	PALMYRA ST	S HENNESSEY ST	S SOLOMON ST	374	1	1,072	Rigid	Local	None	MID-CITY	1,000	22	Weak	23.5	35.3	29.4	01/10/2015	21.4	32.8	27.1	Very Poor		2016	PCC - Full Depth Slab Repair	$82,351		
0000081270	2509971	PALMYRA ST	S SOLOMON ST	S CARROLLTON AVE	565		1,595	Unknown/Undefined	Local	None	MID-CITY	1,000		Weak								No Data						
0000081280	2510038	PALMYRA ST	S CARROLLTON AVE	S PIERCE ST	489	1	1,429	Rigid	Local	None	MID-CITY	1,000	22	Weak	32.0	32.9	32.5	01/10/2015	29.6	30.5	30.1	Very Poor		2016	PCC - Full Depth Slab Repair	$109,810		
0000081290	2510042	PALMYRA ST	S PIERCE ST	S SCOTT ST	371	1	1,138	Rigid	Local	None	MID-CITY	1,000	22	Weak	21.2	23.0	22.1	01/10/2015	19.2	21.0	20.1	Very Poor		2016	PCC - Reconstruction (Minor Collector/Local)	$548,577		
0000081300	2509351	PALMYRA ST	S SCOTT ST	S CORTEZ ST	373	1	1,155	Rigid	Local	None	MID-CITY	1,000	22	Weak	27.5	39.5	33.5	01/10/2015	25.4	37.1	31.3	Very Poor		2016	PCC - Full Depth Slab Repair	$88,789		
0000081310	2510444	PALMYRA ST	S CORTEZ ST	S TELEMACHUS ST	333	1	1,031	Rigid	Local	None	MID-CITY	1,000	22	Weak	29.5	40.3	34.9	01/10/2015	27.3	37.9	32.6	Very Poor		2016	PCC - Full Depth Slab Repair	$79,243		
0000081320	2510448	PALMYRA ST	S TELEMACHUS ST	S GENOIS ST	330	1	1,022	Rigid	Local	None	MID-CITY	1,000	22	Weak	25.5	35.2	30.4	01/10/2015	23.4	32.7	28.1	Very Poor		2016	PCC - Full Depth Slab Repair	$78,526		
0000081330	2510458	PALMYRA ST	S GENOIS ST	S CLARK ST	331	1	1,025	Rigid	Local	None	MID-CITY	1,000	22	Weak	13.9	30.1	22.0	01/10/2015	12.5	27.9	20.2	Very Poor		2016	PCC - Reconstruction (Minor Collector/Local)	$494,056		
0000081340	2510468	PALMYRA ST	S CLARK ST	S JEFFERSON DAVIS PKWY	347	1	1,045	Rigid	Local	None	MID-CITY	1,000	22	Weak	28.9	27.2	28.1	01/10/2015	26.8	25.1	26.0	Very Poor		2016	PCC - Full Depth Slab Repair	$80,319		
0000081350	2510490	PALMYRA ST	S JEFFERSON DAVIS PKWY	S JEFFERSON DAVIS PKWY	186	1	598	Composite	Local	None	MID-CITY	1,000	26	Weak	14.0	94.9	54.5	01/10/2015	12.5	94.2	53.4	Poor		2016	AC - Mill and Overlay	$24,498		
0000081360	2510492	PALMYRA ST	S JEFFERSON DAVIS PKWY	S RENDON ST	375	1	1,118	Rigid	Local	None	MID-CITY	1,000	22	Weak	13.2	50.1	31.7	01/10/2015	11.8	47.2	29.5	Very Poor		2016	PCC - Full Depth Slab Repair	$85,903		
0000081370	2510540	PALMYRA ST	S RENDON ST	S LOPEZ ST	360	1	1,115	Rigid	Local	None	MID-CITY	1,000	22	Weak	13.0	12.6	12.8	01/10/2015	11.6	11.3	11.5	Very Poor		2016	PCC - Reconstruction (Minor Collector/Local)	$537,330		
0000081380	2510543	PALMYRA ST	S LOPEZ ST	S SALCEDO ST	257	1	796	Rigid	Local	None	MID-CITY	1,000	22	Weak	15.0	24.0	19.5	01/10/2015	13.5	21.9	17.7	Very Poor		2016	PCC - Reconstruction (Minor Collector/Local)	$383,623		
0000081390	2510546	PALMYRA ST	S SALCEDO ST	S GAYOSO ST	338	1	1,086	Rigid	Local	None	MID-CITY	1,000	22	Weak	7.5	58.2	32.9	01/10/2015	6.3	54.7	30.5	Very Poor		2016	PCC - Full Depth Slab Repair	$83,487		
0000081400	2509460	PALMYRA ST	S GAYOSO ST	S DUPRE ST	337	1	1,103	Rigid	Local	None	MID-CITY	1,000	22	Weak	29.3	23.4	26.4	01/10/2015	27.1	21.3	24.2	Very Poor		2016	PCC - Reconstruction (Minor Collector/Local)	$531,546		
0000081410	2510505	PALMYRA ST	S DUPRE ST	S WHITE ST	337	1	1,044	Rigid	Local	None	MID-CITY	1,000	22	Weak	27.8	40.4	34.1	01/10/2015	25.7	38.0	31.9	Very Poor		2016	PCC - Full Depth Slab Repair	$80,191		
0000081420	2510727	PALMYRA ST	S WHITE ST	JANE ALY	276	1	880	Rigid	Local	None	MID-CITY	1,000	22	Weak	3.6	11.9	7.7	01/10/2015	2.4	10.4	6.4	Failure		2016	PCC - Reconstruction (Minor Collector/Local)	$423,951		
0000081430	2510732	PALMYRA ST	JANE ALY	S BROAD ST	280	1	819	Rigid	Local	None	MID-CITY	1,000	22	Weak	13.7	44.8	29.3	01/10/2015	12.3	42.0	27.2	Very Poor		2016	PCC - Full Depth Slab Repair	$62,901		
0000081440	2502343	PALMYRA ST	S BROAD ST	S DORGENOIS ST	540	1	1,791	Composite	Local	None	TULANE - GRAVIER	1,000	26	Weak	60.5	97.3	78.9	01/10/2015	57.3	96.8	77.1	Good		2030	AC - Mill and Overlay	$103,652		
0000081450	2502359	PALMYRA ST	S DORGENOIS ST	S ROCHEBLAVE ST	420	1	1,393	Composite	Local	None	TULANE - GRAVIER	1,000	26	Weak	62.7	98.3	80.5	01/10/2015	59.4	97.8	78.6	Good		2031	AC - Mill and Overlay	$82,660		
0000081460	2502353	BANKS ST	S ROCHEBLAVE ST	S DORGENOIS ST	417	2	1,333	Composite	Major Collector	Local	TULANE - GRAVIER	5,000	34	Weak	67.4	90.7	79.1	01/09/2015	63.8	89.6	76.7	Good		2025	AC - Mill and Overlay	$68,186		
0000081470	2560405	BANKS ST	S DORGENOIS ST	MANASSES PL	245	2	772	Composite	Major Collector	Local	TULANE - GRAVIER	5,000	34	Weak	63.9	86.4	75.2	01/09/2015	60.3	84.8	72.6	Good		2022	AC - Mill and Overlay	$36,659		
0000081480	2502349	BANKS ST	MANASSES PL	S BROAD ST	294	2	943	Composite	Major Collector	Local	TULANE - GRAVIER	5,000	34	Weak	67.6	87.8	77.7	01/09/2015	64.0	86.3	75.2	Good		2023	AC - Mill and Overlay	$45,901		
0000081490	2510729	BANKS ST	S BROAD ST	JANE ALY	283	1	927	Composite	Major Collector	Local	MID-CITY	5,000	34	Weak	45.0	77.1	61.1	01/09/2015	42.2	74.0	58.1	Fair		2018	AC - Mill and Overlay	$39,877		
0000081500	2510722	BANKS ST	JANE ALY	S WHITE ST	278	1	930	Composite	Major Collector	Local	MID-CITY	5,000	34	Weak	69.5	78.8	74.2	01/09/2015	66.0	75.9	71.0	Good		2021	AC - Mill and Overlay	$43,103		
0000081510	2510714	BANKS ST	S WHITE ST	S DUPRE ST	340	1	1,145	Composite	Major Collector	Local	MID-CITY	5,000	34	Weak	71.7	76.1	73.9	01/09/2015	68.3	72.9	70.6	Good		2021	AC - Mill and Overlay	$53,081		
0000081520	2510503	BANKS ST	S DUPRE ST	S GAYOSO ST	335	1	1,074	Composite	Major Collector	Local	MID-CITY	5,000	34	Weak	70.9	82.2	76.6	01/09/2015	67.5	79.6	73.6	Good		2022	AC - Mill and Overlay	$51,010		
0000081530	2510554	BANKS ST	S GAYOSO ST	S SALCEDO ST	336	1	947	Composite	Major Collector	Local	MID-CITY	5,000	34	Weak	46.4	76.1	61.3	01/09/2015	43.5	72.9	58.2	Fair		2018	AC - Mill and Overlay	$40,757		
0000081540	2510548	BANKS ST	S SALCEDO ST	S LOPEZ ST	259	1	869	Composite	Major Collector	Local	MID-CITY	5,000	34	Weak	50.6	76.4	63.5	01/09/2015	47.7	73.2	60.5	Fair		2018	AC - Mill and Overlay	$37,410		
0000081550	2510534	BANKS ST	S LOPEZ ST	S RENDON ST	359	1	1,095	Composite	Major Collector	Local	MID-CITY	5,000	34	Weak	38.7	68.3	53.5	01/09/2015	36.2	64.8	50.5	Poor		2016	AC - Mill and Overlay	$44,832		
0000081560	2510476	BANKS ST	S RENDON ST	S JEFFERSON DAVIS PKWY	377	1	1,245	Composite	Major Collector	Local	MID-CITY	5,000	34	Weak	39.8	72.8	56.3	01/09/2015	37.4	69.4	53.4	Poor		2016	AC - Mill and Overlay	$51,008		
0000081570	2509944	BANKS ST	S JEFFERSON DAVIS PKWY	S JEFFERSON DAVIS PKWY	188	2	609	Composite	Major Collector	Local	MID-CITY	5,000	34	Weak	26.8	100.0	63.4	01/09/2015	24.7	99.4	62.1	Fair		2022	AC - Mill and Overlay	$28,922		
0000081580	2510466	BANKS ST	S JEFFERSON DAVIS PKWY	S CLARK ST	344	1	1,063	Composite	Major Collector	Local	MID-CITY	5,000	34	Weak	47.6	62.5	55.1	01/09/2015	44.7	59.0	51.9	Poor		2016	AC - Mill and Overlay	$43,539		
0000081590	2510454	BANKS ST	S CLARK ST	S GENOIS ST	331	1	988	Composite	Major Collector	Local	MID-CITY	5,000	34	Weak	59.1	76.2	67.7	01/09/2015	55.6	73.0	64.3	Fair		2019	AC - Mill and Overlay	$43,574		
0000081600	2510452	BANKS ST	S GENOIS ST	S TELEMACHUS ST	331	1	944	Composite	Major Collector	Local	MID-CITY	5,000	34	Weak	59.3	79.1	69.2	01/09/2015	55.8	76.3	66.1	Fair		2020	AC - Mill and Overlay	$42,699		
0000081610	2510130	BANKS ST	S TELEMACHUS ST	S CORTEZ ST	329	1	982	Composite	Major Collector	Local	MID-CITY	5,000	34	Weak	55.4	70.7	63.1	01/09/2015	52.2	67.2	59.7	Fair		2018	AC - Mill and Overlay	$42,253		
0000081620	2510126	BANKS ST	S CORTEZ ST	S SCOTT ST	374	1	1,121	Composite	Major Collector	Local	MID-CITY	5,000	34	Weak	45.9	62.3	54.1	01/09/2015	43.0	58.8	50.9	Poor		2016	AC - Mill and Overlay	$47,949		
0000081630	2510040	BANKS ST	S SCOTT ST	S PIERCE ST	373	1	1,375	Composite	Major Collector	Local	MID-CITY	5,000	34	Weak	68.1	75.3	71.7	01/09/2015	64.5	72.0	68.3	Fair		2020	AC - Mill and Overlay	$62,150		
0000081640	2509979	BANKS ST	S PIERCE ST	S CARROLLTON AVE	525	1	1,649	Composite	Major Collector	Local	MID-CITY	5,000	34	Weak	57.3	68.5	62.9	01/09/2015	53.9	65.0	59.5	Fair		2018	AC - Mill and Overlay	$70,942		
0000081650	2509929	BANKS ST	S CARROLLTON AVE	S SOLOMON ST	531	1	1,362	Composite	Major Collector	Local	MID-CITY	5,000	34	Weak	58.3	88.8	73.6	01/09/2015	54.8	87.3	71.1	Good		2023	AC - Mill and Overlay	$66,328		
0000081660	2509712	BANKS ST	S SOLOMON ST	S HENNESSEY ST	376	1	1,149	Composite	Major Collector	Local	MID-CITY	5,000	34	Weak	55.9	100.0	78.0	01/09/2015	52.7	99.4	76.1	Good		2030	AC - Mill and Overlay	$66,491		
0000081670	2509804	BANKS ST	S HENNESSEY ST	S ALEXANDER ST	369	1	1,124	Composite	Major Collector	Local	MID-CITY	5,000	34	Weak	66.5	100.0	83.3	01/09/2015	62.9	99.4	81.2	Good		2032	AC - Mill and Overlay	$68,357		
0000081680	2509797	BANKS ST	S ALEXANDER ST	S MURAT ST	365	1	1,233	Composite	Major Collector	Local	MID-CITY	5,000	34	Weak	67.8	98.3	83.1	01/09/2015	64.2	97.7	81.0	Good		2031	AC - Mill and Overlay	$73,136		
0000081690	2509795	BANKS ST	S MURAT ST	S OLYMPIA ST	369	1	1,173	Composite	Major Collector	Local	MID-CITY	5,000	34	Weak	71.6	100.0	85.8	01/09/2015	68.2	99.4	83.8	Good		2033	AC - Mill and Overlay	$73,078		
0000081700	2509767	BANKS ST	S OLYMPIA ST	S ST PATRICK ST	367	1	1,035	Composite	Major Collector	Local	MID-CITY	5,000	34	Weak	68.7	73.9	71.3	01/09/2015	65.2	70.5	67.9	Fair		2020	AC - Mill and Overlay	$46,788		
0000081710	2509761	BANKS ST	S ST PATRICK ST	S BERNADOTTE ST	369	1	1,139	Composite	Major Collector	Local	MID-CITY	5,000	34	Weak	41.7	63.4	52.6	01/09/2015	39.3	59.8	49.6	Poor		2016	AC - Mill and Overlay	$46,671		
0000081720	2509753	BANKS ST	S BERNADOTTE ST	S ANTHONY ST	379	1	1,157	Composite	Local	None	MID-CITY	1,000	26	Weak	37.4	40.7	39.1	01/09/2015	35.1	38.4	36.8	Very Poor		2016	AC - Mill and Overlay with Base Repairs	$71,177		
0000081730	2559826	BANKS ST	S ANTHONY ST	END OF ONEWAY	459	1	1,169	Composite	Local	None	MID-CITY	1,000	26	Weak	38.0	23.7	30.9	01/09/2015	35.7	21.7	28.7	Very Poor		2016	AC - Mill and Overlay with Base Repairs	$71,957		
0000081740	2506126	BANKS ST	END OF ONEWAY	DEAD END	499	2	1,174	Composite	Local	None	MID-CITY	1,000	26	Weak	39.2	34.0	36.6	01/09/2015	37.0	31.7	34.4	Very Poor		2016	AC - Mill and Overlay with Base Repairs	$72,258		
0000081750	2506371	BANKS ST	START OF ONEWAY	S ANTHONY ST	470	1	1,193	Composite	Local	None	MID-CITY	1,000	26	Weak	38.8	25.7	32.3	01/09/2015	36.6	23.7	30.2	Very Poor		2016	AC - Mill and Overlay with Base Repairs	$73,427		
0000081760	2509751	BANKS ST	S ANTHONY ST	S BERNADOTTE ST	377	1	942	Composite	Local	None	MID-CITY	1,000	26	Weak	33.3	66.0	49.7	01/09/2015	31.0	62.8	46.9	Poor		2016	AC - Mill and Overlay	$38,588		
0000081770	2509759	BANKS ST	S BERNADOTTE ST	S ST PATRICK ST	370	1	1,073	Composite	Major Collector	Local	MID-CITY	5,000	34	Weak	43.0	53.8	48.4	01/09/2015	40.5	50.8	45.7	Poor		2016	AC - Mill and Overlay	$43,931		
0000081780	2509765	BANKS ST	S ST PATRICK ST	S OLYMPIA ST	368	1	906	Composite	Major Collector	Local	MID-CITY	5,000	34	Weak	72.6	85.4	79.0	01/09/2015	69.2	83.6	76.4	Good		2023	AC - Mill and Overlay	$44,095		
0000081790	2509793	BANKS ST	S OLYMPIA ST	S MURAT ST	369	1	1,157	Composite	Major Collector	Local	MID-CITY	5,000	34	Weak	62.1	97.2	79.7	01/09/2015	58.6	96.7	77.7	Good		2029	AC - Mill and Overlay	$65,352		
0000081800	2509799	BANKS ST	S MURAT ST	S ALEXANDER ST	366	1	1,046	Composite	Major Collector	Local	MID-CITY	5,000	34	Weak	62.7	100.0	81.4	01/09/2015	59.1	99.4	79.3	Good		2031	AC - Mill and Overlay	$62,069		
0000081810	2509802	BANKS ST	S ALEXANDER ST	S HENNESSEY ST	368	1	1,027	Composite	Major Collector	Local	MID-CITY	5,000	34	Weak	70.1	100.0	85.1	01/09/2015	66.6	99.4	83.0	Good		2032	AC - Mill and Overlay	$62,425		
0000081820	2509925	BANKS ST	S HENNESSEY ST	S SOLOMON ST	375	1	964	Composite	Major Collector	Local	MID-CITY	5,000	34	Weak	50.1	100.0	75.1	01/09/2015	47.2	99.4	73.3	Good		2029	AC - Mill and Overlay	$54,442		

DRAFT

Stantec

Appendix A RoadMatrix Section Attributes

															Field Measured Conditions				2016 Predicted Conditions									
SectionID	SEGMENTID	Street	From	To	Length (ft)	Lanes	Area (yd^2)	Pavement Type	Functional Class	FHWA Route	Neighborhood	AADT	EGT	Subgrade Strength	RCI	SDI	PCI	PCI Date	RCIYr1	SDIYr1	PCIYr1	PCI Class	Destroyed Road	Need Year (Adjusted)	Need Recommended Rehab (PCI Trigger)	Need Cost (PCI Trigger)	Last Rehab	Last Rehab Date
0000081830	2560283	BANKS ST	S SOLOMON ST	S CARROLLTON AVE	528	2	1,237	Composite	Major Collector	Local	MID-CITY	5,000	34	Weak	43.2	82.4	62.8	01/09/2015	40.7	79.8	60.3	Fair		2018	AC - Mill and Overlay	$53,217		
0000081840	2509981	BANKS ST	S CARROLLTON AVE	S PIERCE ST	528	1	1,739	Composite	Major Collector	Local	MID-CITY	5,000	34	Weak	56.5	77.2	66.9	01/09/2015	53.2	74.1	63.7	Fair		2019	AC - Mill and Overlay	$76,700		
0000081850	2510116	BANKS ST	S PIERCE ST	S SCOTT ST	372	1	1,137	Composite	Major Collector	Local	MID-CITY	5,000	34	Weak	56.4	68.2	62.3	01/09/2015	53.1	64.6	58.9	Fair		2018	AC - Mill and Overlay	$48,947		
0000081860	2510118	BANKS ST	S SCOTT ST	S CORTEZ ST	375	1	1,228	Composite	Major Collector	Local	MID-CITY	5,000	34	Weak	56.3	79.8	68.1	01/09/2015	53.0	77.0	65.0	Fair		2020	AC - Mill and Overlay	$55,534		
0000081870	2510128	BANKS ST	S CORTEZ ST	S TELEMACHUS ST	329	1	1,006	Composite	Major Collector	Local	MID-CITY	5,000	34	Weak	52.7	72.2	62.5	01/09/2015	49.7	68.8	59.3	Fair		2018	AC - Mill and Overlay	$43,276		
0000081880	2510450	BANKS ST	S TELEMACHUS ST	S GENOIS ST	331	1	988	Composite	Major Collector	Local	MID-CITY	5,000	34	Weak	51.3	58.3	54.8	01/09/2015	48.4	54.8	51.6	Poor		2016	AC - Mill and Overlay	$40,463		
0000081890	2510455	BANKS ST	S GENOIS ST	S CLARK ST	331	1	1,084	Composite	Major Collector	Local	MID-CITY	5,000	34	Weak	57.6	68.1	62.9	01/09/2015	54.2	64.5	59.4	Fair		2018	AC - Mill and Overlay	$46,657		
0000081900	2510464	BANKS ST	S CLARK ST	S JEFFERSON DAVIS PKWY	344	1	1,112	Composite	Major Collector	Local	MID-CITY	5,000	34	Weak	70.2	76.1	73.2	01/09/2015	66.7	72.9	69.8	Fair		2021	AC - Mill and Overlay	$51,526		
0000081910	2510474	BANKS ST	S JEFFERSON DAVIS PKWY	S JEFFERSON DAVIS PKWY	188	2	656	Composite	Major Collector	Local	MID-CITY	5,000	34	Weak	17.0	93.1	55.1	01/09/2015	15.4	92.4	53.9	Poor		2016	AC - Mill and Overlay	$26,865		
0000081920	2510478	BANKS ST	S JEFFERSON DAVIS PKWY	S RENDON ST	376	1	1,264	Composite	Major Collector	Local	MID-CITY	5,000	34	Weak	26.6	53.8	40.2	01/09/2015	24.5	50.8	37.7	Very Poor		2016	AC - Mill and Overlay with Base Repairs	$77,761		
0000081930	2510203	BANKS ST	S RENDON ST	S LOPEZ ST	360	1	1,194	Composite	Major Collector	Local	MID-CITY	5,000	34	Weak	48.1	66.3	57.2	01/09/2015	45.2	62.7	54.0	Poor		2016	AC - Mill and Overlay	$48,905		
0000081940	2510550	BANKS ST	S LOPEZ ST	S SALCEDO ST	258	1	797	Composite	Major Collector	Local	MID-CITY	5,000	34	Weak	47.1	71.2	59.2	01/09/2015	44.2	67.8	56.0	Fair		2017	AC - Mill and Overlay	$33,456		
0000081950	2510551	BANKS ST	S SALCEDO ST	S GAYOSO ST	335	1	944	Composite	Major Collector	Local	MID-CITY	5,000	34	Weak	35.7	74.2	55.0	01/09/2015	33.2	70.9	52.1	Poor		2016	AC - Mill and Overlay	$38,665		
0000081960	2509960	BANKS ST	S GAYOSO ST	S DUPRE ST	337	1	1,119	Composite	Major Collector	Local	MID-CITY	5,000	34	Weak	65.2	77.9	71.6	01/09/2015	61.5	74.9	68.2	Fair		2020	AC - Mill and Overlay	$50,601		
0000081970	2510710	BANKS ST	S DUPRE ST	S WHITE ST	339	1	970	Composite	Major Collector	Local	MID-CITY	5,000	34	Weak	61.9	76.5	69.2	01/09/2015	58.4	73.3	65.9	Fair		2020	AC - Mill and Overlay	$43,850		
0000081980	2510724	BANKS ST	S WHITE ST	JANE ALY	278	1	890	Composite	Major Collector	Local	MID-CITY	5,000	34	Weak	60.4	83.0	71.8	01/09/2015	57.1	80.5	68.8	Fair		2021	AC - Mill and Overlay	$41,254		
0000081990	2510725	BANKS ST	JANE ALY	S BROAD ST	284	1	755	Composite	Major Collector	Local	MID-CITY	5,000	34	Weak	61.2	77.5	70.4	01/09/2015	57.7	76.7	67.2	Fair		2020	AC - Mill and Overlay	$34,139		
0000082000	2502209	BANKS ST	S BROAD ST	MANASSES PL	294	2	839	Composite	Major Collector	Local	TULANE - GRAVIER	5,000	34	Weak	50.6	80.4	65.5	01/09/2015	47.7	77.6	62.7	Fair		2019	AC - Mill and Overlay	$37,017		
0000082010	2502351	BANKS ST	MANASSES PL	S DORGENOIS ST	246	2	713	Composite	Major Collector	Local	TULANE - GRAVIER	5,000	34	Weak	68.1	81.8	75.0	01/09/2015	64.5	79.2	71.9	Good		2022	AC - Mill and Overlay	$33,862		
0000082020	2502355	BANKS ST	S DORGENOIS ST	S ROCHEBLAVE ST	416	2	1,278	Composite	Major Collector	Local	TULANE - GRAVIER	5,000	34	Weak	61.5	83.6	72.6	01/09/2015	58.0	81.2	69.6	Fair		2021	AC - Mill and Overlay	$59,204		
0000082030	2510720	BAUDIN ST	S BROAD ST	S WHITE ST	569	2	1,713	Flexible	Local	None	MID-CITY	1,000	18	Weak	24.6	50.2	37.4	01/09/2015	19.1	45.8	32.5	Very Poor		2016	AC - Mill and Overlay with Base Repairs	$105,382		
0000082040	2510712	BAUDIN ST	S WHITE ST	S DUPRE ST	336	2	1,031	Flexible	Local	None	MID-CITY	1,000	18	Weak	39.5	49.4	44.4	01/09/2015	33.1	44.9	39.0	Very Poor		2016	AC - Mill and Overlay with Base Repairs	$63,425		
0000082050	2510691	BAUDIN ST	S DUPRE ST	S GAYOSO ST	339	2	1,060	Flexible	Local	None	MID-CITY	1,000	18	Weak	12.5	68.7	40.6	01/09/2015	9.7	65.9	37.8	Very Poor		2016	AC - Mill and Overlay with Base Repairs	$65,195		
0000082060	2510681	BAUDIN ST	S GAYOSO ST	S SALCEDO ST	337	2	1,102	Flexible	Local	None	MID-CITY	1,000	18	Weak	18.1	69.3	43.7	01/09/2015	14.1	66.5	40.3	Poor		2016	AC - Mill and Overlay	$45,150		
0000082070	2510538	BAUDIN ST	S SALCEDO ST	S LOPEZ ST	256	2	868	Flexible	Local	None	MID-CITY	1,000	18	Weak	8.4	46.3	27.4	01/09/2015	6.5	41.7	24.1	Very Poor		2016	AC - Reconstruction (Minor Collector/Local)	$248,258		
0000082080	2510536	BAUDIN ST	S LOPEZ ST	S RENDON ST	362	2	911	Flexible	Local	None	MID-CITY	1,000	18	Weak	21.3	66.3	43.8	01/09/2015	16.3	63.4	39.9	Very Poor		2016	AC - Mill and Overlay with Base Repairs	$56,082		
0000082090	2509942	BAUDIN ST	S RENDON ST	S JEFFERSON DAVIS PKWY	377	2	917	Flexible	Local	None	MID-CITY	1,000	18	Weak	14.9	55.6	35.3	01/09/2015	11.7	51.8	31.8	Very Poor		2016	AC - Mill and Overlay with Base Repairs	$56,396		
0000082100	2509940	BAUDIN ST	S JEFFERSON DAVIS PKWY	S JEFFERSON DAVIS PKWY	185	2	722	Composite	Local	None	MID-CITY	1,000	26	Weak	22.7	92.8	57.8	01/09/2015	20.8	92.1	56.5	Fair		2018	AC - Mill and Overlay	$31,065		
0000082110	2510246	BAUDIN ST	S JEFFERSON DAVIS PKWY	S CLARK ST	345	2	1,118	Flexible	Local	None	MID-CITY	1,000	18	Weak	31.2	79.6	55.4	01/09/2015	24.8	77.5	51.2	Poor		2016	AC - Mill and Overlay	$45,801		
0000082120	2510470	BAUDIN ST	S CLARK ST	S GENOIS ST	331	2	1,044	Flexible	Local	None	MID-CITY	1,000	18	Weak	47.3	58.2	52.8	01/09/2015	42.8	54.6	48.7	Poor		2016	AC - Mill and Overlay	$42,779		
0000082130	2510134	BAUDIN ST	S GENOIS ST	S TELEMACHUS ST	331	2	948	Flexible	Local	None	MID-CITY	1,000	18	Weak	24.6	51.4	38.0	01/09/2015	19.1	47.2	33.2	Very Poor		2016	AC - Mill and Overlay with Base Repairs	$58,338		
0000082140	2510132	BAUDIN ST	S TELEMACHUS ST	S CORTEZ ST	330	2	983	Flexible	Local	None	MID-CITY	1,000	18	Weak	43.9	66.0	55.0	01/09/2015	38.9	63.1	51.0	Poor		2016	AC - Mill and Overlay	$40,281		
0000082150	2510122	BAUDIN ST	S CORTEZ ST	S SCOTT ST	374	2	1,147	Flexible	Local	None	MID-CITY	1,000	18	Weak	33.5	61.7	47.6	01/09/2015	26.8	58.4	42.6	Poor		2016	AC - Mill and Overlay	$46,994		
0000082160	2510086	BAUDIN ST	S SCOTT ST	S PIERCE ST	372	2	1,098	Flexible	Local	None	MID-CITY	1,000	18	Weak	42.3	58.0	50.2	01/09/2015	36.8	54.4	45.6	Poor		2016	AC - Mill and Overlay	$44,964		
0000082170	2510084	BAUDIN ST	S PIERCE ST	S CARROLLTON AVE	562	2	1,757	Flexible	Local	None	MID-CITY	1,000	18	Weak	41.0	61.3	51.2	01/09/2015	35.1	58.0	46.6	Poor		2016	AC - Mill and Overlay	$71,947		
0000082180	2509931	BAUDIN ST	S CARROLLTON AVE	S SOLOMON ST	492	1	1,752	Flexible	Local	None	MID-CITY	1,000	18	Weak	12.4	73.8	43.1	01/09/2015	9.6	71.3	40.5	Poor		2016	AC - Mill and Overlay	$71,765		
0000082190	2509808	BAUDIN ST	S SOLOMON ST	S HENNESSEY ST	376	1	977	Flexible	Local	None	MID-CITY	1,000	18	Weak	2.2	36.7	19.5	01/09/2015	1.6	30.1	15.9	Very Poor		2016	AC - Reconstruction (Minor Collector/Local)	$279,461		
0000082200	2509285	BAUDIN ST	S HENNESSEY ST	S ALEXANDER ST	369	2	1,101	Flexible	Local	None	MID-CITY	1,000	18	Weak	0.1	45.7	21.9	01/09/2015	0.1	38.6	19.4	Very Poor		2016	AC - Reconstruction (Minor Collector/Local)	$314,763		
0000082210	2509283	BAUDIN ST	S ALEXANDER ST	S MURAT ST	371	2	902	Composite	Local	None	MID-CITY	1,000	26	Weak	31.5	51.2	41.4	01/09/2015	29.3	48.5	38.9	Very Poor		2016	AC - Mill and Overlay with Base Repairs	$55,494		
0000082220	2509771	BAUDIN ST	S MURAT ST	S OLYMPIA ST	365	2	859	Flexible	Local	None	MID-CITY	1,000	18	Weak	36.3	57.2	46.8	01/09/2015	29.6	53.5	41.6	Poor		2016	AC - Mill and Overlay	$35,197		
0000082230	2509768	BAUDIN ST	S OLYMPIA ST	S ST PATRICK ST	370	2	1,198	Flexible	Local	None	MID-CITY	1,000	18	Weak	32.5	35.2	33.9	01/09/2015	25.9	28.4	27.2	Very Poor		2016	AC - Mill and Overlay with Base Repairs	$72,497		
0000082240	2509757	BAUDIN ST	S ST PATRICK ST	S BERNADOTTE ST	370	2	1,071	Flexible	Local	None	MID-CITY	1,000	18	Weak	43.4	28.3	35.9	01/09/2015	38.3	22.3	30.3	Very Poor		2016	AC - Mill and Overlay with Base Repairs	$65,899		
0000082250	2509749	BAUDIN ST	S BERNADOTTE ST	JULIA ST	153	2	407	Flexible	Local	None	MID-CITY	1,000	18	Weak	25.4	50.3	37.9	01/09/2015	19.8	45.9	32.9	Very Poor		2016	AC - Mill and Overlay with Base Repairs	$25,064		
0000082260	2506582	JULIA ST	BAUDIN ST	S ANTHONY ST	284	2	729	Composite	Local	None	MID-CITY	1,000	26	Weak	46.7	50.2	48.5	01/09/2015	44.0	47.4	45.7	Poor		2016	AC - Mill and Overlay	$29,868		
0000082270	2509750	S ANTHONY ST	JULIA ST	BANKS ST	219	2	666	Flexible	Local	None	MID-CITY	1,000	18	Weak	56.3	50.3	53.3	01/09/2015	52.5	45.9	49.2	Poor		2016	AC - Mill and Overlay	$27,260		
0000082280	2509810	D HEMECOURT ST	S CARROLLTON AVE	S SOLOMON ST	462	2	1,720	Flexible	Local	None	MID-CITY	1,000	18	Weak	19.6	53.9	36.8	01/10/2015	15.2	50.0	32.6	Very Poor		2016	AC - Mill and Overlay with Base Repairs	$105,847		
0000082290	2509806	D HEMECOURT ST	S SOLOMON ST	S HENNESSEY ST	375	2	1,154	Flexible	Local	None	MID-CITY	1,000	18	Weak	11.8	52.3	32.1	01/10/2015	9.2	48.2	28.7	Very Poor		2016	AC - Mill and Overlay with Base Repairs	$71,020		
0000082300	2509288	D HEMECOURT ST	S HENNESSEY ST	S ALEXANDER ST	363	2	1,075	Flexible	Local	None	MID-CITY	1,000	18	Weak	12.8	60.7	36.8	01/10/2015	9.9	57.3	33.6	Very Poor		2016	AC - Mill and Overlay with Base Repairs	$66,139		
0000082310	2509784	D HEMECOURT ST	S ALEXANDER ST	S MURAT ST	370	2	1,096	Flexible	Local	None	MID-CITY	1,000	18	Weak	19.9	66.7	43.3	01/10/2015	15.4	63.8	39.6	Very Poor		2016	AC - Mill and Overlay with Base Repairs	$67,465		
0000082320	2509782	D HEMECOURT ST	S MURAT ST	S OLYMPIA ST	366	2	1,071	Flexible	Local	None	MID-CITY	1,000	18	Weak	21.1	74.0	47.6	01/10/2015	16.2	71.5	43.9	Poor		2016	AC - Mill and Overlay	$43,872		
0000082330	2509780	D HEMECOURT ST	S OLYMPIA ST	S ST PATRICK ST	354	2	1,121	Flexible	Local	None	MID-CITY	1,000	18	Weak	14.1	53.3	33.7	01/10/2015	11.0	49.3	30.2	Very Poor		2016	AC - Mill and Overlay with Base Repairs	$69,003		
0000082340	2510078	D HEMECOURT ST	S CARROLLTON AVE	S PIERCE ST	594	1	1,807	Flexible	Local	None	MID-CITY	1,000	18	Weak	58.5	78.1	68.3	01/09/2015	54.9	75.9	65.4	Fair		2020	AC - Mill and Overlay	$81,701		
0000082350	2510004	D HEMECOURT ST	S PIERCE ST	S SCOTT ST	372	1	1,122	Flexible	Local	None	MID-CITY	1,000	18	Weak	43.3	80.9	62.1	01/09/2015	38.1	78.9	58.5	Fair		2017	AC - Mill and Overlay	$47,096		
0000082360	2510120	D HEMECOURT ST	S SCOTT ST	S CORTEZ ST	372	1	999	Flexible	Local	None	MID-CITY	1,000	18	Weak	44.7	91.9	68.3	01/09/2015	39.9	90.4	65.2	Fair		2019	AC - Mill and Overlay	$44,084		
0000082370	2510124	D HEMECOURT ST	S CORTEZ ST	S TELEMACHUS ST	333	1	1,009	Flexible	Local	None	MID-CITY	1,000	18	Weak	44.5	96.7	70.6	01/09/2015	39.7	95.2	67.5	Fair		2020	AC - Mill and Overlay	$45,633		
0000082380	2510144	D HEMECOURT ST	S TELEMACHUS ST	S GENOIS ST	329	1	1,112	Flexible	Local	None	MID-CITY	1,000	18	Weak	40.9	52.6	46.8	01/09/2015	35.0	48.5	41.8	Poor		2016	AC - Mill and Overlay	$45,533		
0000082390	2510148	D HEMECOURT ST	S GENOIS ST	S CLARK ST	331	1	902	Flexible	Local	None	MID-CITY	1,000	18	Weak	37.6	56.4	47.0	01/09/2015	31.2	52.7	42.0	Poor		2016	AC - Mill and Overlay	$36,936		
0000082400	2510472	D HEMECOURT ST	S CLARK ST	S JEFFERSON DAVIS PKWY	346	1	1,131	Flexible	Local	None	MID-CITY	1,000	18	Weak	52.6	92.7	72.7	01/09/2015	48.5	91.3	69.9	Fair		2021	AC - Mill and Overlay	$52,397		
0000082410	2510675	D HEMECOURT ST	TULANE AVE	S LOPEZ ST	267	2	1,105	Flexible	Local	None	MID-CITY	1,000	18	Weak	37.2	66.2	51.7	01/09/2015	30.7	63.3	47.0	Poor		2016	AC - Mill and Overlay	$45,264		
0000082420	2510482	D HEMECOURT ST	S LOPEZ ST	S RENDON ST	365	2	1,076	Flexible	Local	None	MID-CITY	1,000	18	Weak	50.3	80.4	65.4	01/09/2015	45.9	78.4	62.2	Fair		2018	AC - Mill and Overlay	$46,317		
0000082430	2510480	D HEMECOURT ST	S RENDON ST	S JEFFERSON DAVIS PKWY	374	2	1,233	Flexible	Local	None	MID-CITY	1,000	18	Weak	32.6	84.6	58.6	01/09/2015	26.0	82.7	54.4	Poor		2016	AC - Mill and Overlay	$50,516		
0000082440	2510252	D HEMECOURT ST	S JEFFERSON DAVIS PKWY	S JEFFERSON DAVIS PKWY	185	2	604	Composite	Local	None	MID-CITY	1,000	26	Weak	17.9	88.0	53.0	01/09/2015	16.3	86.7	51.5	Poor		2016	AC - Mill and Overlay	$24,753		
0000082450	2512438	ULLOA ST	TULANE AVE	S CORTEZ ST	333	1	1,429	Flexible	Local	None	MID-CITY	1,000	18	Weak	25.7	72.5	49.1	01/09/2015	20.1	69.9	45.0	Poor		2016	AC - Mill and Overlay	$58,526		
0000082460	2510102	ULLOA ST	S CORTEZ ST	S SCOTT ST	378	1	1,132	Flexible	Local	None	MID-CITY	1,000	18	Weak	29.3	60.8	45.1	01/09/2015	23.2	57.4	40.3	Poor		2016	AC - Mill and Overlay	$46,375		
0000082470	2510088	ULLOA ST	S SCOTT ST	S PIERCE ST	374	1	1,129	Flexible	Local	None	MID-CITY	1,000	18	Weak	30.4	65.0	47.7	01/09/2015	24.1	62.0	43.1	Poor		2016	AC - Mill and Overlay	$46,261		
0000082480	2510076	ULLOA ST	S PIERCE ST	S CARROLLTON AVE	622	1	1,595	Flexible	Local	None	MID-CITY	1,000	18	Weak	27.5	62.9	45.2	01/09/2015	21.6	59.8	40.7	Poor		2016	AC - Mill and Overlay	$65,334		
0000082490	2509877	ULLOA ST	S CARROLLTON AVE	S SOLOMON ST	427	2	1,654	Flexible	Local	None	MID-CITY	1,000	18	Weak	21.8	68.3	45.1	01/10/2015	16.7	65.5	41.1	Poor		2016	AC - Mill and Overlay	$67,742		
0000082500	2509290	ULLOA ST	S SOLOMON ST	S HENNESSEY ST	375	2	1,213	Flexible	Local	None	MID-CITY	1,000	18	Weak	36.2	64.8	50.5	01/10/2015	29.6	61.8	45.7	Poor		2016	AC - Mill and Overlay	$49,665		
0000082510	2509286	ULLOA ST	S HENNESSEY ST	S ALEXANDER ST	368	2	1,061	Flexible	Local	None	MID-CITY	1,000	18	Weak	57.8	97.7	77.8	01/10/2015	54.2	96.2	75.2	Good		2023	AC - Mill and Overlay	$51,679		
0000082520	2509787	ULLOA ST	S ALEXANDER ST	S MURAT ST	360	2	994	Flexible	Local	None	MID-CITY	1,000	18	Weak	34.8	51.6	43.2	01/10/2015	27.9	47.4	37.7	Very Poor		2016	AC - Mill and Overlay with Base Repairs	$61,134		
0000082530	2561382	S CARROLLTON AVE	S CARROLLTON AVE	TULANE AVE	180	1	267	Composite	Minor Arterial	None	MID-CITY	7,500	34	Weak	40.4	67.3	53.9	01/10/2015	38.0	63.7	50.9	Poor		2016	AC - Mill and Overlay	$10,918		
0000082540	2509869	TULANE AVE	TULANE AVE	S SOLOMON ST	288	1	1,302	Composite	Local	None	MID-CITY	1,000	26	Weak	41.3	58.1	49.7	01/10/2015	39.0	54.9	47.0	Poor		2016	AC - Mill and Overlay	$53,333		
0000082550	2526265	TULANE AVE	S SOLOMON ST	S HENNESSEY ST	381	2	1,103	Composite	Local	None	MID-CITY	1,000	26	Weak	26.2	59.2	42.7	01/10/2015	24.2	56.0	40.1	Poor		2016	AC - Mill and Overlay	$45,187		
0000082560	2506849	TULANE AVE	S HENNESSEY ST	DEAD END	89	2	276	Composite	Local	None	MID-CITY	1,000	26	Weak	38.1	78.2	58.2	01/10/2015	35.8	75.5	55.7	Fair		2017	AC - Mill and Overlay	$11,569		
0000082570	2525630	TULANE AVE	UNNAMED	AIRLINE HWY	371	2	773	Composite	Local	None	MID-CITY	1,000	26	Weak	31.8	57.8	44.8	01/10/2015	29.5	54.6	42.1	Poor		2016	AC - Mill and Overlay	$31,657		
0000082580	2510142	GRAVIER ST	S CLARK ST	S GENOIS ST	335	2	1,011	Composite	Local	None	MID-CITY	1,000	26	Weak	68.6	82.1	75.4	01/09/2015	65.4	79.8	72.6	Good		2022	AC - Mill and Overlay	$48,001		
0000082590	2510141	GRAVIER ST	S GENOIS ST	S CORTEZ ST	672	2	2,012	Composite	Local	None	MID-CITY	1,000	26	Weak	50.1	79.1	64.6	01/09/2015	47.3	76.6	62.0	Fair		2019	AC - Mill and Overlay	$88,726		
0000082600	2510107	GRAVIER ST	S CORTEZ ST	S SCOTT ST	379	2	1,031	Composite	Local	None	MID-CITY	1,000	26	Weak	67.9	82.2	75.1	01/09/2015	64.7	79.8	72.3	Good		2022	AC - Mill and Overlay	$48,988		
0000082610	2510103	GRAVIER ST	S SCOTT ST	S PIERCE ST	383	2	1,198	Rigid	Local	None	MID-CITY	1,000	22	Weak	51.6	95.5	73.6	01/09/2015	48.7	94.7	71.7	Good		2026	PCC - Crack/Joint Sealing	$23,623		

DRAFT

Stantec

Appendix A RoadMatrix Section Attributes

															Field Measured Conditions				2016 Predicted Conditions									
SectionID	SEGMENTID	Street	From	To	Length (ft)	Lanes	Area (yd^2)	Pavement Type	Functional Class	FHWA Route	Neighborhood	AADT	EGT	Subgrade Strength	RCI	SDI	PCI	PCI Date	RCIYr1	SDIYr1	PCIYr1	PCI Class	Destroyed Road	Need Year (Adjusted)	Need Recommended Rehab (PCI Trigger)	Need Cost (PCI Trigger)	Last Rehab	Last Rehab Date
0000082620	2506457	PERDIDO ST	S BROAD AVE	S WHITE ST	381	1	1,433	Composite	Local	None	MID-CITY	1,000	26	Weak	10.7	78.0	44.4	01/14/2015	9.2	75.3	42.3	Poor		2016	AC - Mill and Overlay	$58,694		
0000082630	2510699	PERDIDO ST	S WHITE ST	S DUPRE ST	341	2	1,204	Composite	Local	None	MID-CITY	1,000	26	Weak	54.1	72.2	63.2	01/14/2015	51.2	69.1	60.2	Fair		2018	AC - Mill and Overlay	$51,830		
0000082640	2510667	PERDIDO ST	S DUPRE ST	S GAYOSO ST	340	2	1,335	Flexible	Local	None	MID-CITY	1,000	18	Weak	27.2	66.8	47.0	01/14/2015	21.4	63.9	42.7	Poor		2016	AC - Mill and Overlay	$54,685		
0000082650	2510662	PERDIDO ST	S GAYOSO ST	S SALCEDO ST	340	2	1,495	Flexible	Local	None	MID-CITY	1,000	18	Weak	39.4	58.5	49.0	01/14/2015	33.2	54.9	44.1	Poor		2016	AC - Mill and Overlay	$61,243		
0000082660	2509466	PERDIDO ST	S SALCEDO ST	S LOPEZ ST	263	2	959	Flexible	Local	None	MID-CITY	1,000	18	Weak	68.0	74.8	71.4	01/14/2015	65.2	72.4	68.8	Fair		2021	AC - Mill and Overlay	$44,447		
0000082670	2509465	PERDIDO ST	S LOPEZ ST	S RENDON ST	368	2	1,342	Flexible	Local	None	MID-CITY	1,000	18	Weak	52.0	83.2	67.6	01/14/2015	47.9	81.2	64.6	Fair		2019	AC - Mill and Overlay	$59,174		
0000082680	2510341	PERDIDO ST	S RENDON ST	S JEFFERSON DAVIS PKWY	384	2	1,200	Flexible	Local	None	MID-CITY	1,000	18	Weak	54.2	77.6	65.9	01/14/2015	50.3	75.4	62.9	Fair		2019	AC - Mill and Overlay	$52,940		
0000082690	2526191	PERDIDO ST	S JEFFERSON DAVIS PKWY	S JEFFERSON DAVIS PKWY	177	2	502	Composite	Minor Arterial	None	MID-CITY	7,500	34	Weak	17.3	59.3	38.3	01/14/2015	15.7	55.8	35.8	Very Poor		2016	AC - Mill and Overlay with Base Repairs	$30,895		
0000082700	2502369	BRADISH AL	S TONTI ST	S ROCHEBLAVE ST	356	2	979	Flexible	Local	None	TULANE - GRAVIER	1,000	18	Weak	12.7	0.0	6.4	01/16/2015	9.8	0.0	4.9	Failure		2016	AC - Reconstruction (Minor Collector/Local)	$279,842		
0000082710	2502422	GRAVIER ST	S CLAIBORNE AVE	S DERBIGNY ST	166	1	570	Composite	Major Collector	Local	TULANE - GRAVIER	5,000	34	Weak	26.9	73.6	50.3	01/16/2015	24.8	70.2	47.5	Poor		2016	AC - Mill and Overlay	$23,351		
0000082720	2502564	GRAVIER ST	S DERBIGNY ST	S ROMAN ST	300	1	938	Composite	Major Collector	Local	TULANE - GRAVIER	5,000	34	Weak	52.9	75.1	64.0	01/16/2015	49.9	71.8	60.9	Fair		2018	AC - Mill and Overlay	$40,379		
0000082730	2502559	GRAVIER ST	S ROMAN ST	BOLIVAR ST	301	1	1,130	Composite	Major Collector	Local	TULANE - GRAVIER	5,000	34	Weak	23.1	67.8	45.5	01/16/2015	21.1	64.2	42.7	Poor		2016	AC - Mill and Overlay	$46,288		
0000082740	2502134	GRAVIER ST	BOLIVAR ST	S PRIEUR ST	263	1	992	Composite	Major Collector	Local	TULANE - GRAVIER	5,000	34	Weak	10.2	55.1	32.7	01/16/2015	9.0	52.0	30.5	Very Poor		2016	AC - Mill and Overlay with Base Repairs	$61,059		
0000082750	2502126	GRAVIER ST	S PRIEUR ST	S JOHNSON ST	358	1	1,298	Composite	Major Collector	Local	TULANE - GRAVIER	5,000	34	Weak	31.9	68.1	50.0	01/16/2015	29.6	64.5	47.1	Poor		2016	AC - Mill and Overlay	$53,178		
0000082760	2502124	GRAVIER ST	S JOHNSON ST	S GALVEZ ST	319	1	1,237	Flexible	Major Collector	Local	TULANE - GRAVIER	5,000	30	Weak	48.7	58.1	53.4	01/16/2015	44.2	54.5	49.4	Poor		2016	AC - Mill and Overlay	$50,680		
0000082770	2502382	GRAVIER ST	S GALVEZ ST	S MIRO ST	315	2	902	Flexible	Local	None	TULANE - GRAVIER	1,000	18	Weak	12.9	45.5	29.2	01/16/2015	10.0	40.9	25.5	Very Poor		2016	AC - Mill and Overlay with Base Repairs	$55,473		
0000082780	2502379	GRAVIER ST	S MIRO ST	S TONTI ST	358	2	1,108	Flexible	Local	None	TULANE - GRAVIER	1,000	18	Weak	18.5	52.8	35.7	01/16/2015	14.4	48.8	31.6	Very Poor		2016	AC - Mill and Overlay with Base Repairs	$68,190		
0000082790	2502366	GRAVIER ST	S TONTI ST	S ROCHEBLAVE ST	361	2	1,144	Flexible	Local	None	TULANE - GRAVIER	1,000	18	Weak	8.5	39.9	24.2	01/16/2015	6.6	33.8	20.2	Very Poor		2016	AC - Reconstruction (Minor Collector/Local)	$327,251		
0000082800	2502339	GRAVIER ST	S ROCHEBLAVE ST	S DORGENOIS ST	406	2	1,377	Flexible	Local	None	TULANE - GRAVIER	1,000	18	Weak	9.0	67.0	38.0	01/16/2015	7.0	64.1	35.6	Very Poor		2016	AC - Mill and Overlay with Base Repairs	$84,714		
0000082810	2502334	GRAVIER ST	S DORGENOIS ST	S BROAD ST	545	2	1,645	Flexible	Local	None	TULANE - GRAVIER	1,000	18	Weak	9.5	50.6	30.0	01/16/2015	7.3	46.2	26.8	Very Poor		2016	AC - Mill and Overlay with Base Repairs	$101,198		
0000082820	2512591	GRAVIER ST	S BROAD ST	S WHITE ST	584	1	2,176	Composite	Local	None	MID-CITY	1,000	26	Weak	51.5	59.1	55.3	01/14/2015	48.8	55.9	52.4	Poor		2016	AC - Mill and Overlay	$89,118		
0000082830	2510693	GRAVIER ST	S WHITE ST	S DUPRE ST	340	1	1,398	Composite	Local	None	MID-CITY	1,000	26	Weak	18.5	43.1	30.8	01/14/2015	17.0	40.7	28.9	Very Poor		2016	AC - Mill and Overlay with Base Repairs	$86,027		
0000082840	2510685	GRAVIER ST	S DUPRE ST	S GAYOSO ST	343	1	1,305	Composite	Local	None	MID-CITY	1,000	26	Weak	40.8	10.0	25.4	01/14/2015	38.5	8.5	23.5	Very Poor		2016	PCC - Reconstruction (Minor Collector/Local)	$428,965		
0000082850	2510664	GRAVIER ST	S GAYOSO ST	S SALCEDO ST	343	1	1,364	Flexible	Local	None	MID-CITY	1,000	18	Weak	33.4	16.2	24.8	01/14/2015	26.7	12.8	19.8	Very Poor		2016	AC - Reconstruction (Minor Collector/Local)	$390,165		
0000082860	2510661	GRAVIER ST	S SALCEDO ST	S LOPEZ ST	260	1	729	Flexible	Local	None	MID-CITY	1,000	18	Weak	13.0	40.3	26.7	01/14/2015	10.0	34.3	22.2	Very Poor		2016	AC - Reconstruction (Minor Collector/Local)	$208,508		
0000082870	2509464	GRAVIER ST	S LOPEZ ST	S RENDON ST	369	1	901	Flexible	Local	None	MID-CITY	1,000	18	Weak	18.5	56.0	37.3	01/14/2015	14.4	52.2	33.3	Very Poor		2016	AC - Mill and Overlay with Base Repairs	$55,426		
0000082880	2509462	GRAVIER ST	S RENDON ST	S JEFFERSON DAVIS PKWY	385	1	1,122	Flexible	Local	None	MID-CITY	1,000	18	Weak	13.7	27.3	20.5	01/14/2015	10.6	21.4	16.0	Very Poor		2016	AC - Reconstruction (Minor Collector/Local)	$320,991		
0000082890	2560376	PERDIDO ST	S CLAIBORNE AVE	S CLAIBORNE AVE	158	1	675	Rigid	Major Collector	Local	TULANE - GRAVIER	5,000	30	Weak	30.8	96.7	63.8	01/17/2015	28.5	96.1	62.3	Fair		2022	PCC - Joint Repair	$40,130		
0000082895	12560376	PERDIDO ST	S CLAIBORNE AVE	S ROMAN ST	255	1	1,089	Composite	Major Collector	Local	TULANE - GRAVIER	5,000	30	Weak	27.0	41.6	34.3	01/17/2015	24.9	39.2	32.1	Very Poor		2016	AC - Mill and Overlay with Base Repairs	$67,000		
0000082900	2502501	PERDIDO ST	S ROMAN ST	BOLIVAR ST	302	1	907	Composite	Major Collector	Local	TULANE - GRAVIER	5,000	34	Weak	19.3	27.9	23.6	01/17/2015	17.5	25.8	21.7	Very Poor		2016	PCC - Reconstruction (Arterial/Major Collector)	$437,019		
0000082910	2502135	PERDIDO ST	BOLIVAR ST	BERTRAND ST	301	1	976	Composite	Major Collector	Local	TULANE - GRAVIER	5,000	34	Weak	27.5	35.1	31.3	01/17/2015	25.4	32.6	29.0	Very Poor		2016	AC - Mill and Overlay with Base Repairs	$60,068		
0000082920	2502129	PERDIDO ST	BERTRAND ST	S PRIEUR ST	165	1	550	Composite	Major Collector	Local	TULANE - GRAVIER	5,000	34	Weak	25.1	42.4	33.8	01/17/2015	23.0	39.9	31.5	Very Poor		2016	AC - Mill and Overlay with Base Repairs	$33,821		
0000082930	2502128	PERDIDO ST	S PRIEUR ST	S JOHNSON ST	355	1	1,199	Composite	Major Collector	Local	TULANE - GRAVIER	5,000	34	Weak	31.6	52.3	42.0	01/17/2015	29.3	49.4	39.4	Very Poor		2016	AC - Mill and Overlay with Base Repairs	$73,782		
0000082940	2501815	PERDIDO ST	S JOHNSON ST	S GALVEZ ST	320	1	1,019	Composite	Major Collector	Local	TULANE - GRAVIER	5,000	34	Weak	18.0	73.5	45.8	01/17/2015	16.3	70.1	43.2	Poor		2016	AC - Mill and Overlay	$41,724		
0000082950	2501602	PERDIDO ST	S GALVEZ ST	S MIRO ST	319	2	959	Flexible	Local	None	TULANE - GRAVIER	1,000	18	Weak	1.6	19.4	10.5	01/17/2015	1.1	15.1	8.1	Failure		2016	AC - Reconstruction (Minor Collector/Local)	$274,377		
0000082960	2501599	PERDIDO ST	S MIRO ST	S TONTI ST	352	2	1,227	Flexible	Local	None	TULANE - GRAVIER	1,000	18	Weak	2.2	23.2	12.7	01/17/2015	1.6	17.9	9.8	Failure		2016	AC - Reconstruction (Minor Collector/Local)	$350,860		
0000082970	2506146	PERDIDO ST	S TONTI ST	S ROCHEBLAVE ST	361	2	891	Flexible	Local	None	TULANE - GRAVIER	1,000	18	Weak	10.4	23.6	17.0	01/17/2015	8.2	18.3	13.3	Very Poor		2016	AC - Reconstruction (Minor Collector/Local)	$254,772		
0000082980	2502337	PERDIDO ST	S ROCHEBLAVE ST	S DORGENOIS ST	409	2	1,245	Flexible	Local	None	TULANE - GRAVIER	1,000	18	Weak	8.4	13.7	11.2	01/17/2015	6.7	10.6	8.7	Failure		2016	AC - Reconstruction (Minor Collector/Local)	$356,134		
0000082990	2502336	PERDIDO ST	S DORGENOIS ST	S BROAD AVE	532	2	1,647	Flexible	Local	None	TULANE - GRAVIER	1,000	18	Weak	6.3	25.2	15.8	01/17/2015	4.9	19.7	12.3	Very Poor		2016	AC - Reconstruction (Minor Collector/Local)	$470,969		
0000083000	2502516	POYDRAS ST	S ROMAN ST	BOLIVAR ST	302	3	1,156	Composite	Principal Arterial	Local	TULANE - GRAVIER	15,000	34	Weak	79.4	70.6	75.0	01/14/2015	76.6	67.1	71.9	Good		2021	AC - Mill and Overlay	$53,586		
0000083010	2502515	POYDRAS ST	BOLIVAR ST	BERTRAND ST	299	3	1,134	Composite	Principal Arterial	Local	TULANE - GRAVIER	15,000	34	Weak	67.5	73.6	70.6	01/14/2015	63.9	70.2	67.1	Fair		2020	AC - Mill and Overlay	$51,249		
0000083020	2502509	POYDRAS ST	BERTRAND ST	S PRIEUR ST	341	2	1,749	Composite	Principal Arterial	Local	TULANE - GRAVIER	15,000	34	Weak	57.6	75.7	66.7	01/14/2015	54.2	72.4	63.3	Fair		2019	AC - Mill and Overlay	$77,146		
0000083030	2502411	POYDRAS ST	S PRIEUR ST	S JOHNSON ST	357	2	1,094	Composite	Principal Arterial	Local	TULANE - GRAVIER	15,000	34	Weak	60.3	72.5	66.4	01/14/2015	56.8	69.1	63.0	Fair		2019	AC - Mill and Overlay	$48,274		
0000083040	2501820	POYDRAS ST	S JOHNSON ST	S GALVEZ ST	320	2	1,137	Composite	Principal Arterial	Local	TULANE - GRAVIER	15,000	34	Weak	53.3	75.9	64.6	01/14/2015	50.3	72.6	61.5	Fair		2019	AC - Mill and Overlay	$50,156		
0000083050	2501816	POYDRAS ST	S GALVEZ ST	S GALVEZ ST	77	2	328	Composite	Principal Arterial	Local	TULANE - GRAVIER	15,000	34	Weak	51.1	80.7	65.9	01/14/2015	48.2	78.0	63.1	Fair		2019	AC - Mill and Overlay	$14,472		
0000083060	2502391	POYDRAS ST	S GALVEZ ST	S BROAD AVE	1,949	2	7,016	Composite	Principal Arterial	Local	TULANE - GRAVIER	15,000	34	Weak	85.2	72.0	78.6	01/14/2015	83.3	68.6	76.0	Good		2023	AC - Mill and Overlay	$341,612		
0000083070	2501813	POYDRAS ST	S BROAD AVE	BROAD ONRAMP	119	2	391	Composite	Principal Arterial	Local	MID-CITY	15,000	34	Weak	19.6	66.7	43.2	01/14/2015	17.8	63.1	40.5	Poor		2016	AC - Mill and Overlay	$16,010		
0000083080	2561433	S BROAD AVE RAMP	PERDIDO ST	S BROAD AVE	137	1	410	Composite	Principal Arterial	Local	MID-CITY	15,000	34	Weak	63.7	84.1	73.9	01/14/2015	60.1	81.8	71.0	Good		2022	AC - Mill and Overlay	$19,459		
0000083090	2561434	S BROAD AVE	PERDIDO ST	POYDRAS ST	390	1	1,206	Composite	Local	None	MID-CITY	1,000	26	Weak	41.9	74.9	58.4	01/14/2015	39.6	71.9	55.8	Fair		2017	AC - Mill and Overlay	$50,650		
0000083100	2506472	POYDRAS ST	POYDRAS ST	S BROAD AVE	121	1	346	Composite	Principal Arterial	Local	MID-CITY	15,000	34	Weak	14.6	43.7	29.2	01/14/2015	13.1	41.1	27.1	Very Poor		2016	AC - Mill and Overlay with Base Repairs	$21,262		
0000083110	2502393	POYDRAS ST	S BROAD AVE	S GALVEZ ST	1,953	1	5,625	Composite	Principal Arterial	Local	TULANE - GRAVIER	15,000	34	Weak	69.2	70.6	69.9	01/14/2015	65.7	67.1	66.4	Fair		2020	AC - Mill and Overlay	$254,297		
0000083120	2506641	POYDRAS ST	S GALVEZ ST	S GALVEZ ST	76	2	232	Composite	Principal Arterial	Local	TULANE - GRAVIER	15,000	34	Weak	63.1	73.1	68.1	01/14/2015	59.5	69.7	64.6	Fair		2019	AC - Mill and Overlay	$10,233		
0000083130	2501819	POYDRAS ST	S GALVEZ ST	S JOHNSON ST	320	2	936	Composite	Principal Arterial	Local	TULANE - GRAVIER	15,000	34	Weak	66.2	73.3	69.8	01/14/2015	62.5	69.9	66.2	Fair		2020	AC - Mill and Overlay	$42,328		
0000083140	2502502	POYDRAS ST	S JOHNSON ST	BOLIVAR ST	1,016	2	2,625	Composite	Principal Arterial	Local	TULANE - GRAVIER	15,000	34	Weak	87.3	78.0	82.7	01/14/2015	85.8	75.0	80.4	Good		2025	AC - Mill and Overlay	$134,257		
0000083150	2502510	POYDRAS ST	BOLIVAR ST	S CLAIBORNE AVE	440	2	1,252	Composite	Principal Arterial	Local	TULANE - GRAVIER	15,000	34	Weak	24.3	76.7	50.5	01/14/2015	22.2	73.5	47.9	Poor		2016	AC - Mill and Overlay	$51,281		
0000083160	2506494	POYDRAS ST	BOLIVAR ST	PAVE CHANGE	434	2	1,620	Rigid	Local	None	TULANE - GRAVIER	1,000	22	Weak	37.2	0.0	18.6	01/16/2015	34.7	0.0	17.4	Very Poor		2016	PCC - Reconstruction (Minor Collector/Local)	$780,743		
0000083165	12506494	POYDRAS ST	PAVE CHANGE	S PRIEUR ST	302	2	1,127	Cobblestone/Brick	Local	None	TULANE - GRAVIER	1,000	13	Weak	19.6	76.2	47.9	01/16/2015	17.7	72.8	45.3	Poor		2026	AC - Pothole Filling	$29,548		
0000083170	2506493	POYDRAS ST	S PRIEUR ST	S JOHNSON ST	355	2	1,581	Cobblestone/Brick	Local	None	TULANE - GRAVIER	1,000	13	Weak	21.6	77.8	49.7	01/16/2015	19.5	74.6	47.1	Poor		2027	AC - Pothole Filling	$42,480		
0000083180	2506646	POYDRAS ST	S JOHNSON ST	S GALVEZ ST	319	2	1,583	Cobblestone/Brick	Local	None	TULANE - GRAVIER	1,000	13	Weak	23.4	69.7	46.6	01/16/2015	21.2	66.1	43.7	Poor		2025	AC - Pothole Filling	$40,476		
0000083190	2506454	POYDRAS ST	S GALVEZ ST	S TONTI ST	677	2	2,662	Cobblestone/Brick	Local	None	TULANE - GRAVIER	1,000	13	Weak	13.7	64.6	39.2	01/16/2015	12.1	60.7	36.4	Very Poor		2023	AC - Pothole Filling	$64,806		
0000083200	2506478	POYDRAS ST	S TONTI ST	S ROCHEBLAVE ST	362	2	965	Cobblestone/Brick	Local	None	TULANE - GRAVIER	1,000	13	Weak	16.5	66.2	41.4	01/16/2015	14.7	62.4	38.6	Very Poor		2024	AC - Pothole Filling	$24,076		
0000083210	2506644	POYDRAS ST	S ROCHEBLAVE ST	S DORGENOIS ST	391	2	1,158	Flexible	Local	None	TULANE - GRAVIER	1,000	18	Weak	16.4	58.2	37.3	01/16/2015	12.9	54.6	33.8	Very Poor		2016	AC - Mill and Overlay with Base Repairs	$71,239		
0000083220	2506643	POYDRAS ST	S DORGENOIS ST	DEAD END	500	2	1,293	Cobblestone/Brick	Local	None	TULANE - GRAVIER	1,000	13	Weak	12.3	71.9	42.1	01/16/2015	10.8	68.3	39.6	Very Poor		2025	AC - Pothole Filling	$33,078		
0000083230	2502383	S DORGENOIS ST	POYDRAS ST	DEAD END	230	2	704	Flexible	Local	None	TULANE - GRAVIER	1,000	18	Weak	18.9	47.8	33.4	01/16/2015	14.7	43.3	29.0	Very Poor		2016	AC - Mill and Overlay with Base Repairs	$43,324		
0000083240	2502397	S TONTI ST	POYDRAS ST	JULIA ST	426	2	1,395	Flexible	Local	None	TULANE - GRAVIER	1,000	18	Weak	35.5	27.5	31.5	01/16/2015	28.7	21.6	25.2	Very Poor		2016	AC - Mill and Overlay with Base Repairs	$85,856		
0000083250	2506445	BERTRAND ST	DEAD END	LAFAYETTE ST	215	2	882	Flexible	Local	None	TULANE - GRAVIER	1,000	18	Weak	0.1	0.1	0.1	12/31/2015	0.1	0.1	0.1	Failure	1	2016	AC - Reconstruction (Minor Collector/Local)	$252,103		
0000083260	2506444	BOLIVAR ST	DEAD END	LAFAYETTE ST	145	2	483	Flexible	Local	None	TULANE - GRAVIER	1,000	18	Weak	0.1	0.1	0.1	12/31/2015	0.1	0.1	0.1	Failure	1	2016	AC - Reconstruction (Minor Collector/Local)	$138,221		
0000083270	2502522	LAFAYETTE ST	S CLAIBORNE AVE	BOLIVAR ST	179	2	727	Flexible	Local	None	TULANE - GRAVIER	1,000	18	Weak	8.5	37.5	23.0	01/17/2015	6.6	31.0	18.8	Very Poor		2016	AC - Reconstruction (Minor Collector/Local)	$207,872		
0000083280	2502211	LAFAYETTE ST	BOLIVAR ST	BERTRAND ST	315	2	2,031	Flexible	Local	None	TULANE - GRAVIER	1,000	18	Weak	6.3	38.0	22.2	01/17/2015	4.9	31.6	18.3	Very Poor		2016	AC - Reconstruction (Minor Collector/Local)	$580,720		
0000083290	2502304	LAFAYETTE ST	BERTRAND ST	S JOHNSON ST	861	2	3,946	Composite	Local	None	TULANE - GRAVIER	1,000	26	Weak	14.4	50.2	32.3	01/17/2015	12.9	47.4	30.2	Very Poor		2016	AC - Mill and Overlay with Base Repairs	$242,814		
0000083300	2502418	LAFAYETTE ST	S JOHNSON ST	S GALVEZ ST	317	2	1,387	Composite	Local	None	TULANE - GRAVIER	1,000	26	Weak	17.0	50.4	33.7	01/17/2015	15.5	47.6	31.6	Very Poor		2016	AC - Mill and Overlay with Base Repairs	$85,343		
0000083310	2506633	CYPRESS ST	S CLAIBORNE AVE	S DERBIGNY ST	296	2	1,460	Flexible	Local	None	TULANE - GRAVIER	1,000	18	Weak	0.1	0.1	0.1	12/31/2015	0.1	0.1	0.1	Failure	1	2016	AC - Reconstruction (Minor Collector/Local)	$417,587		
0000083320	2502212	S DERBIGNY ST	CYPRESS ST	JULIA ST	277		1,278	Unknown/Undefined	Local	None	TULANE - GRAVIER	1,000		Weak								No Data						
0000083330	2505007	JULIA ST	S CLAIBORNE AVE	S DERBIGNY ST	381	2	1,133	Rigid	Local	None	TULANE - GRAVIER	1,000	22	Weak	40.0	50.9	45.5	01/16/2015	37.6	48.0	42.8	Poor		2016	PCC - Crack/Joint Sealing	$17,453		
0000083340	2503470	JULIA ST	S DERBIGNY ST	S PRIEUR ST	705	2	4,333	Rigid	Local	None	TULANE - GRAVIER	1,000	22	Weak	25.2	40.9	33.1	01/16/2015	23.1	38.5	30.8	Very Poor		2016	PCC - Full Depth Slab Repair	$333,000		
0000083350	2502413	JULIA ST	S PRIEUR ST	S GALVEZ ST	665	2	2,682	Rigid	Local	None	TULANE - GRAVIER	1,000	22	Weak	47.3	40.6	44.0	01/16/2015	44.4	38.2	41.3	Poor		2016	PCC - Crack/Joint Sealing	$41,322		
0000083360	2524370	JULIA ST	S GALVEZ ST	S GALVEZ ST	76	2	284	Rigid	Local	None	TULANE - GRAVIER	1,000	22	Weak	34.7	45.5	40.1	01/16/2015	32.2	42.6	37.4	Very Poor		2016	PCC - Full Depth Slab Repair	$21,832		
0000083370	2502395	JULIA ST	S GALVEZ ST	S TONTI ST	667	2	2,366	Rigid	Local	None	TULANE - GRAVIER	1,000	22	Weak	45.6	34.6	40.1	01/16/2015	42.8	32.1	37.5	Very Poor		2016	PCC - Full Depth Slab Repair	$181,839		
0000083380	2502389	JULIA ST	S TONTI ST	S ROCHEBLAVE ST	352	2	624	Rigid	Local	None	TULANE - GRAVIER	1,000	22	Weak	25.5	42.3	33.9	01/16/2015	23.4	39.8	31.6	Very Poor		2016	PCC - Full Depth Slab Repair	$47,934		

DRAFT

Stantec

Appendix A RoadMatrix Section Attributes

															Field Measured Conditions				2016 Predicted Conditions									
SectionID	SEGMENTID	Street	From	To	Length (ft)	Lanes	Area (yd^2)	Pavement Type	Functional Class	FHWA Route	Neighborhood	AADT	EGT	Subgrade Strength	RCI	SDI	PCI	PCI Date	RCIYr1	SDIYr1	PCIYr1	PCI Class	Destroyed Road	Need Year (Adjusted)	Need Recommended Rehab (PCI Trigger)	Need Cost (PCI Trigger)	Last Rehab	Last Rehab Date
0000083382	2502385	JULIA ST	S ROCHEBLAVE ST	DEAD END	206	2	504	Rigid	Local	None	TULANE - GRAVIER	1,000	22	Weak	58.3	50.0	54.2	01/16/2015	54.8	47.1	51.0	Poor		2016	PCC - Crack/Joint Sealing	$7,771		
0000083390	2502390	S ROCHEBLAVE ST	POYDRAS ST	JULIA ST	354	2	1,255	Flexible	Local	None	TULANE - GRAVIER	1,000	18	Weak	6.4	16.2	11.3	01/16/2015	5.0	12.8	8.9	Failure		2016	AC - Reconstruction (Minor Collector/Local)	$358,930		
0000083400	2504977	HOWARD AVE	START OF ONEWAY	S CLAIBORNE AVE	1,082	1	1,760	Flexible	Local	None	B. W. COOPER	1,000	18	Weak	54.6	93.2	73.9	01/16/2015	50.8	91.8	71.3	Good		2021	AC - Mill and Overlay	$81,561		
0000083410	2506551	HOWARD AVE	S CLAIBORNE AVE	END OF ONEWAY	804	1	1,487	Flexible	Local	None	B. W. COOPER	1,000	18	Weak	65.6	88.1	76.9	01/16/2015	62.7	86.4	74.6	Good		2023	AC - Mill and Overlay	$72,376		
0000083420	2506417	HOWARD AVE	END OF ONEWAY	JULIA ST	2,104	2	7,355	Rigid	Local	None	B. W. COOPER	1,000	22	Weak	41.7	56.0	48.9	01/16/2015	39.3	52.8	46.1	Poor		2016	PCC - Crack/Joint Sealing	$113,304		
0000083430	2525717	S BROAD ST OVERPASS	ERATO ST	S BROAD AVE	3,055	2	9,705	Composite	Minor Arterial	Local	B. W. COOPER	7,500	34	Weak	54.8	76.6	65.7	01/14/2015	51.7	73.4	62.6	Fair		2019	AC - Mill and Overlay	$428,057		
0000083440	2506456	S BROAD ST OVERPASS	S BROAD AVE	ERATO ST	3,026	2	10,530	Composite	Principal Arterial	Local	MID-CITY	15,000	34	Weak	58.4	70.7	64.6	01/16/2015	54.9	67.2	61.1	Fair		2018	AC - Mill and Overlay	$453,152		
0000083450	2501999	S JEFFERSON DAVIS PKWY	MARTIN LUTHER KING BLVD	THALIA ST	276	2	1,125	Composite	Minor Arterial	Local	GERT TOWN	7,500	34	Weak	57.5	88.1	72.8	01/14/2015	54.1	86.6	70.4	Good		2022	AC - Mill and Overlay	$53,416		
0000083460	2502084	S JEFFERSON DAVIS PKWY	THALIA ST	EARHART BLVD	98	2	421	Rigid	Minor Arterial	Local	GERT TOWN	7,500	30	Weak	7.7	92.9	50.3	01/14/2015	6.5	92.2	49.4	Poor		2016	PCC - Joint Repair	$21,599		
0000083470	2523716	S JEFFERSON DAVIS PKWY	EARHART BLVD	ERATO ST	132	2	477	Rigid	Minor Arterial	Local	GERT TOWN	7,500	30	Weak	45.3	76.5	60.9	01/14/2015	42.5	73.3	57.9	Fair		2018	PCC - Joint Repair	$25,686		
0000083480	2510363	S JEFFERSON DAVIS PKWY	ERATO ST	WASHINGTON AVE	165	2	626	Composite	Minor Arterial	Local	GERT TOWN	7,500	34	Weak	39.0	82.6	60.8	01/14/2015	36.3	80.1	58.3	Fair		2018	AC - Mill and Overlay	$26,943		
0000083490	2523768	S JEFFERSON DAVIS PKWY	WASHINGTON AVE	UNNAMED	470	2	1,681	Composite	Minor Arterial	Local	GERT TOWN	7,500	34	Weak	44.2	94.8	69.5	01/14/2015	41.5	94.0	67.8	Fair		2024	AC - Mill and Overlay	$83,867		
0000083500	2510238	S JEFFERSON DAVIS PKWY	CALLIOPE ST	EUPHROSINE ST	317	2	1,131	Composite	Minor Arterial	Local	GERT TOWN	7,500	34	Weak	60.5	70.2	65.4	01/14/2015	57.0	66.7	61.9	Fair		2019	AC - Mill and Overlay	$49,872		
0000083510	2510343	S JEFFERSON DAVIS PKWY	EUPHROSINE ST	DREXEL DR	365	2	1,714	Composite	Minor Arterial	Local	GERT TOWN	7,500	34	Weak	64.4	78.1	71.3	01/14/2015	60.8	75.1	68.0	Fair		2020	AC - Mill and Overlay	$77,487		
0000083520	2512589	JEFF DAVIS OVERPASS	DREXEL DR	S JEFFERSON DAVIS PKWY	1,817	2	5,610	Composite	Minor Arterial	Local	MID-CITY	7,500	34	Weak	57.6	89.4	73.5	01/14/2015	54.2	87.9	71.1	Good		2023	AC - Mill and Overlay	$273,158		
0000083530	2525857	JEFF DAVIS OVERPASS	S JEFFERSON DAVIS PKWY	DREXEL DR	1,738	2	6,266	Composite	Minor Arterial	Local	MID-CITY	7,500	34	Weak	60.4	89.2	74.8	01/14/2015	56.9	87.7	72.3	Good		2023	AC - Mill and Overlay	$305,097		
0000083540	2510323	S JEFFERSON DAVIS PKWY	DREXEL DR	EUPHROSINE ST	365	2	1,961	Composite	Minor Arterial	Local	GERT TOWN	7,500	34	Weak	76.5	80.6	78.6	01/14/2015	73.3	77.8	75.6	Good		2023	AC - Mill and Overlay	$95,471		
0000083550	2510236	S JEFFERSON DAVIS PKWY	EUPHROSINE ST	CALLIOPE ST	318	2	1,196	Composite	Minor Arterial	Local	GERT TOWN	7,500	34	Weak	74.1	74.9	74.5	01/14/2015	70.8	71.6	71.2	Good		2021	AC - Mill and Overlay	$55,440		
0000083560	2510233	S JEFFERSON DAVIS PKWY	CALLIOPE ST	WASHINGTON AVE	396	2	1,470	Composite	Minor Arterial	Local	GERT TOWN	7,500	34	Weak	54.0	83.6	68.8	01/14/2015	50.9	81.2	66.1	Fair		2020	AC - Mill and Overlay	$66,460		
0000083570	2510359	S JEFFERSON DAVIS PKWY	WASHINGTON AVE	ERATO ST	232	2	897	Composite	Minor Arterial	Local	GERT TOWN	7,500	34	Weak	68.9	92.6	79.3	01/14/2015	62.2	91.9	77.1	Good		2026	AC - Mill and Overlay	$47,048		
0000083580	2510357	S JEFFERSON DAVIS PKWY	ERATO ST	EARHART BLVD	288	2	1,121	Composite	Minor Arterial	Local	GERT TOWN	7,500	34	Weak	59.2	87.8	73.5	01/14/2015	55.7	86.3	71.0	Good		2022	AC - Mill and Overlay	$53,247		
0000083590	2506622	S JEFFERSON DAVIS PKWY	EARHART BLVD	MARTIN LUTHER KING BLVD	224	2	940	Composite	Minor Arterial	Local	GERT TOWN	7,500	34	Weak	39.4	83.6	61.5	01/14/2015	37.0	81.2	59.1	Fair		2018	AC - Mill and Overlay	$40,431		
0000083600	2561072	CANAL ST RAMP	CITY PARK AVE	CANAL ST	192	2	506	Composite	Principal Arterial	Local	MID-CITY	15,000	34	Weak	35.7	51.5	43.6	01/10/2015	33.2	48.6	40.9	Poor		2016	AC - Mill and Overlay	$20,734		
0000083610	2561112	BIENVILLE AVE RAMP	CITY PARK AVE	BIENVILLE AVE	104	1	222	Composite	Major Collector	Local	MID-CITY	5,000	34	Weak	31.3	84.7	58.0	01/10/2015	29.0	82.6	55.8	Fair		2017	AC - Mill and Overlay	$9,302		
0000083620	2561111	BIENVILLE AVE RAMP	BIENVILLE AVE	CITY PARK AVE	64	1	117	Flexible	Major Collector	Local	MID-CITY	5,000	30	Weak	30.7	81.6	56.2	01/10/2015	24.3	79.6	52.0	Poor		2016	AC - Mill and Overlay	$4,779		
0000083630	2561356	ST LOUIS ST	DEAD END	N CARROLLTON AVE	213		1,237	Unknown/Undefined	Local	None	MID-CITY	1,000		Weak								No Data						
0000083640	2509647	ST LOUIS ST	N CARROLLTON AVE	DAVID ST	391	2	1,343	Flexible	Local	None	MID-CITY	1,000	18	Weak	0.1	0.1	0.1	12/31/2015	0.1	0.1	0.1	Failure	1	2016	AC - Reconstruction (Minor Collector/Local)	$384,033		
0000083650	2509646	ST LOUIS ST	DAVID ST	N SOLOMON ST	374	2	1,355	Flexible	Local	None	MID-CITY	1,000	18	Weak	0.1	0.1	0.1	12/31/2015	0.1	0.1	0.1	Failure	1	2016	AC - Reconstruction (Minor Collector/Local)	$387,528		
0000083660	2509577	ST LOUIS ST	N SOLOMON ST	N HENNESSEY ST	375	2	1,298	Flexible	Local	None	MID-CITY	1,000	18	Weak	0.1	0.1	0.1	12/31/2015	0.1	0.1	0.1	Failure	1	2016	AC - Reconstruction (Minor Collector/Local)	$371,291		
0000083670	2509567	ST LOUIS ST	N HENNESSEY ST	N ALEXANDER ST	371	2	1,600	Flexible	Local	None	MID-CITY	1,000	18	Weak	0.1	0.1	0.1	12/31/2015	0.1	0.1	0.1	Failure	1	2016	AC - Reconstruction (Minor Collector/Local)	$457,528		
0000083680	2527567	ST LOUIS ST	N ALEXANDER ST	N MURAT ST	367	2	1,116	Flexible	Local	None	MID-CITY	1,000	18	Weak	0.1	0.1	0.1	12/31/2015	0.1	0.1	0.1	Failure	1	2016	AC - Reconstruction (Minor Collector/Local)	$319,053		
0000083690	2527568	ST LOUIS ST	N MURAT ST	PASSERA CT	153	2	360	Flexible	Local	None	MID-CITY	1,000	18	Weak	0.1	0.1	0.1	12/31/2015	0.1	0.1	0.1	Failure	1	2016	AC - Reconstruction (Minor Collector/Local)	$103,015		
0000083700	2527569	ST LOUIS ST	PASSERA CT	N OLYMPIA ST	213	2	558	Flexible	Local	None	MID-CITY	1,000	18	Weak	0.1	0.1	0.1	12/31/2015	0.1	0.1	0.1	Failure	1	2016	AC - Reconstruction (Minor Collector/Local)	$159,510		
0000083710	2527570	ST LOUIS ST	N OLYMPIA ST	N ST PATRICK ST	370	2	889	Flexible	Local	None	MID-CITY	1,000	18	Weak	0.1	0.1	0.1	12/31/2015	0.1	0.1	0.1	Failure	1	2016	AC - Reconstruction (Minor Collector/Local)	$254,295		
0000083720	2509494	ST LOUIS ST	N ST PATRICK ST	N BERNADOTTE ST	375	2	980	Flexible	Local	None	MID-CITY	1,000	18	Weak	10.6	46.2	28.4	01/10/2015	8.3	41.6	25.0	Very Poor		2016	AC - Mill and Overlay with Base Repairs	$60,273		
0000083730	2509488	ST LOUIS ST	N BERNADOTTE ST	N ANTHONY ST	369		920	Unknown/Undefined	Local	None	MID-CITY	1,000		Weak								No Data						
0000083740	2509523	PASSERA CT	ST LOUIS ST	TOULOUSE ST	298	2	760	Flexible	Local	None	MID-CITY	1,000	18	Weak	0.5	16.3	8.4	01/10/2015	0.2	12.9	6.6	Failure		2016	AC - Reconstruction (Minor Collector/Local)	$217,214		
0000083750	2559818	ORLEANS AVE RAMP	CITY PARK AVE	ORLEANS AVE	159	1	376	Composite	Minor Arterial	None	CITY PARK	7,500	34	Weak	56.1	88.6	72.4	01/10/2015	52.8	87.1	70.0	Good		2022	AC - Mill and Overlay	$17,865		
0000083760	2509636	ST ANN ST	SOLOMON PL	N SOLOMON ST	353	2	1,043	Flexible	Local	None	CITY PARK	1,000	18	Weak	34.0	64.9	49.3	01/10/2015	27.2	61.5	44.4	Poor		2016	AC - Mill and Overlay	$42,702		
0000083770	2509628	ST ANN ST	N SOLOMON ST	N HENNESSEY ST	374	2	1,255	Flexible	Local	None	CITY PARK	1,000	18	Weak	51.6	68.6	60.1	01/10/2015	47.4	65.8	56.6	Fair		2017	AC - Mill and Overlay	$52,670		
0000083780	2509617	ST ANN ST	N HENNESSEY ST	N ALEXANDER ST	366	2	1,198	Flexible	Local	None	CITY PARK	1,000	18	Weak	22.7	20.9	21.8	01/10/2015	17.5	16.1	16.8	Very Poor		2016	AC - Reconstruction (Minor Collector/Local)	$336,783		
0000083790	2509171	ST ANN ST	N ALEXANDER ST	N MURAT ST	370	2	747	Flexible	Local	None	CITY PARK	1,000	18	Weak	13.8	0.0	6.9	01/10/2015	10.7	0.0	5.4	Failure		2016	AC - Reconstruction (Minor Collector/Local)	$213,496		
0000083800	2509166	ST ANN ST	N MURAT ST	CITY PARK AVE	366	2	919	Flexible	Local	None	CITY PARK	1,000	18	Weak	10.9	0.0	5.5	01/10/2015	8.5	0.0	4.3	Failure		2016	AC - Reconstruction (Minor Collector/Local)	$262,716		
0000083810	2509714	DELGADO DR	HARDING DR	HARDING DR	131	2	394	Composite	Local	None	CITY PARK	1,000	26	Weak	8.7	46.0	27.4	01/16/2015	7.2	43.3	25.3	Very Poor		2016	AC - Mill and Overlay with Base Repairs	$24,264		
0000083820	2509349	DELGADO DR	HARDING DR	WILSON DR	143	2	407	Composite	Local	None	CITY PARK	1,000	26	Weak	32.6	29.0	30.8	01/16/2015	30.3	27.0	28.7	Very Poor		2016	AC - Mill and Overlay with Base Repairs	$25,050		
0000083830	2509347	DELGADO DR	WILSON DR	WILSON DR	169	2	490	Composite	Local	None	CITY PARK	1,000	26	Weak	34.2	18.5	26.4	01/16/2015	31.9	16.9	24.4	Very Poor		2016	PCC - Reconstruction (Minor Collector/Local)	$236,237		
0000083840	2509492	DELGADO DR	WILSON DR	TAFT PL	331	2	1,147	Composite	Local	None	CITY PARK	1,000	26	Weak	14.0	17.8	15.9	01/16/2015	12.5	16.2	14.4	Very Poor		2016	PCC - Reconstruction (Minor Collector/Local)	$552,915		
0000083850	2509489	DELGADO DR	TAFT PL	N CARROLLTON AVE	371	2	1,139	Composite	Local	None	CITY PARK	1,000	26	Weak	28.6	14.3	21.5	01/16/2015	26.7	12.8	19.8	Very Poor		2016	PCC - Reconstruction (Minor Collector/Local)	$549,166		
0000083860	2525012	ST JOHN CT	MOSS ST	CUL-DE-SAC	579	2	712	Composite	Local	None	CITY PARK	1,000	26	Weak	14.2	23.3	18.8	01/16/2015	12.7	21.4	17.1	Very Poor		2016	PCC - Reconstruction (Minor Collector/Local)	$343,296		
0000083870	2509963	ELAINE PL	MOSS ST	WILSON DR	321	2	683	Flexible	Local	None	CITY PARK	1,000	18	Weak	16.0	49.5	32.8	01/16/2015	12.6	45.0	28.8	Very Poor		2016	AC - Mill and Overlay with Base Repairs	$42,005		
0000083880	2506597	BELLE CHASSE ST	N BROAD ST	CRETE ST	191	2	594	Flexible	Local	None	BAYOU ST. JOHN	1,000	18	Weak	24.7	50.2	37.5	01/17/2015	19.2	45.8	32.5	Very Poor		2016	AC - Mill and Overlay with Base Repairs	$36,549		
0000083890	2511245	BELLE CHASSE ST	CRETE ST	URSULINES AVE	65	2	184	Flexible	Local	None	BAYOU ST. JOHN	1,000	18	Weak	4.4	54.8	29.6	01/17/2015	3.3	50.9	27.1	Very Poor		2016	AC - Mill and Overlay with Base Repairs	$11,349		
0000083900	2511226	BELLE CHASSE ST	URSULINES AVE	N WHITE ST	212	2	662	Flexible	Local	None	BAYOU ST. JOHN	1,000	18	Weak	28.5	50.9	39.7	01/17/2015	22.5	46.6	34.6	Very Poor		2016	AC - Mill and Overlay with Base Repairs	$40,713		
0000083910	2510901	BELLE CHASSE ST	N WHITE ST	N DUPRE ST	376	1	1,143	Flexible	Local	None	BAYOU ST. JOHN	1,000	18	Weak	26.6	68.4	47.5	01/17/2015	20.8	65.6	43.2	Poor		2016	AC - Mill and Overlay	$46,802		
0000083920	2530213	BELLE CHASSE ST	N DUPRE ST	ST PHILIP ST	175		0	Unknown/Undefined	Local	None	BAYOU ST. JOHN	1,000		Weak								No Data						
0000083930	2530214	BELLE CHASSE ST	ST PHILIP ST	N GAYOSO ST	194		0	Unknown/Undefined	Local	None	BAYOU ST. JOHN	1,000		Weak								No Data						
0000083940	2507536	BELLAIRE DR	DEAD END	MARCIA AVE	226	2	689	Rigid	Local	None	LAKEWOOD	1,000	22	Weak	14.3	63.9	39.1	01/05/2015	12.8	60.3	36.6	Very Poor		2016	PCC - Full Depth Slab Repair	$52,929		
0000083950	2507448	BELLAIRE DR	COUNTRY CLUB DR	MARCIA AVE	980	2	3,092	Rigid	Local	None	LAKEWOOD	1,000	22	Weak	32.6	64.2	48.4	01/05/2015	30.2	60.6	45.4	Poor		2016	PCC - Crack/Joint Sealing	$47,641		
0000083960	2507445	BELLAIRE DR	ACADEMY DR	COUNTRY CLUB DR	1,390	2	4,084	Rigid	Local	None	LAKEWOOD	1,000	22	Weak	24.2	48.7	36.5	01/05/2015	22.1	45.8	34.0	Very Poor		2016	PCC - Full Depth Slab Repair	$313,798		
0000083970	2507554	MARCIA AVE	BELLAIRE DR	DAYNA CT	1,001	2	3,040	Composite	Local	None	LAKEWOOD	1,000	26	Weak	29.4	65.2	47.3	01/05/2015	27.4	61.9	44.7	Poor		2016	AC - Mill and Overlay	$124,502		
0000083980	2507456	MARCIA AVE	DAYNA CT	DAYNA CT	300	2	921	Composite	Local	None	LAKEWOOD	1,000	26	Weak	49.8	66.3	58.1	01/05/2015	47.0	63.0	55.0	Fair		2017	AC - Mill and Overlay	$38,666		
0000083990	2507455	MARCIA AVE	COUNTRY CLUB DR	DAYNA CT	301	2	914	Composite	Local	None	LAKEWOOD	1,000	26	Weak	36.0	58.4	47.2	01/05/2015	33.6	55.2	44.4	Poor		2016	AC - Mill and Overlay	$37,450		
0000084000	2507479	MARCIA AVE	JACQUELYN CT	COUNTRY CLUB DR	285	2	849	Composite	Local	None	LAKEWOOD	1,000	26	Weak	15.4	73.1	44.3	01/05/2015	13.9	70.0	42.0	Poor		2016	AC - Mill and Overlay	$34,788		
0000084010	2507478	MARCIA AVE	JACQUELYN CT	JACQUELYN CT	280	2	835	Composite	Local	None	LAKEWOOD	1,000	26	Weak	17.3	54.5	35.9	01/05/2015	15.8	51.6	33.7	Very Poor		2016	AC - Mill and Overlay with Base Repairs	$51,378		
0000084020	2507473	MARCIA AVE	EVELYN CT	JACQUELYN CT	280	2	819	Composite	Local	None	LAKEWOOD	1,000	26	Weak	9.6	60.1	34.9	01/05/2015	8.1	56.9	32.5	Very Poor		2016	AC - Mill and Overlay with Base Repairs	$50,366		
0000084030	2507470	MARCIA AVE	EVELYN CT	EVELYN CT	252	2	730	Composite	Local	None	LAKEWOOD	1,000	26	Weak	16.3	59.3	37.8	01/05/2015	14.8	56.1	35.5	Very Poor		2016	AC - Mill and Overlay with Base Repairs	$44,897		
0000084040	2507471	MARCIA AVE	EVELYN CT	ACADEMY DR	164	2	516	Composite	Local	None	LAKEWOOD	1,000	26	Weak	20.2	56.2	38.2	01/05/2015	18.5	53.2	35.9	Very Poor		2016	AC - Mill and Overlay with Base Repairs	$31,764		
0000084050	2507553	DAYNA CT	MARCIA AVE	MARCIA AVE	1,147	2	3,192	Rigid	Local	None	LAKEWOOD	1,000	22	Weak	19.1	25.9	22.5	01/05/2015	17.3	23.8	20.6	Very Poor		2016	PCC - Reconstruction (Minor Collector/Local)	$1,538,778		
0000084060	2507477	JACQUELYN CT	MARCIA AVE	MARCIA AVE	1,127	2	3,171	Rigid	Local	None	LAKEWOOD	1,000	22	Weak	10.7	0.0	5.4	01/05/2015	9.5	0.0	4.8	Failure		2016	PCC - Reconstruction (Minor Collector/Local)	$1,528,281		
0000084070	2507451	EVELYN CT	MARCIA AVE	MARCIA AVE	1,184	2	3,399	Rigid	Local	None	LAKEWOOD	1,000	22	Weak	20.9	11.8	16.4	01/05/2015	19.0	10.5	14.8	Very Poor		2016	PCC - Reconstruction (Minor Collector/Local)	$1,638,553		
0000084080	2507476	CHERLYN DR	COUNTRY CLUB DR	ACADEMY DR	1,053	2	3,544	Rigid	Local	None	LAKEWOOD	1,000	22	Weak	15.2	45.3	30.3	01/05/2015	13.7	42.5	28.1	Very Poor		2016	PCC - Full Depth Slab Repair	$272,327		
0000084090	2507481	COUNTRY CLUB DR	ACADEMY DR	CHERLYN DR	691	2	2,808	Rigid	Local	None	LAKEWOOD	1,000	22	Weak	26.7	77.4	52.1	01/05/2015	24.6	74.3	49.5	Poor		2016	PCC - Crack/Joint Sealing	$43,256		
0000084100	2507480	COUNTRY CLUB DR	CHERLYN DR	MARCIA AVE	361	2	1,161	Rigid	Local	None	LAKEWOOD	1,000	22	Weak	21.6	76.3	49.0	01/05/2015	19.6	73.1	46.4	Poor		2016	PCC - Crack/Joint Sealing	$17,883		
0000084110	2507447	COUNTRY CLUB DR	MARCIA AVE	BELLAIRE DR	753	2	2,294	Rigid	Local	None	LAKEWOOD	1,000	22	Weak	37.0	57.5	47.3	01/05/2015	34.5	54.1	44.3	Poor		2016	PCC - Crack/Joint Sealing	$35,343		
0000084120	2561053	PONTCHARTRAIN BLVD	CITY PARK AVE	PAVE CHANGE	562	1	1,225	Rigid	Minor Collector	None	LAKEWOOD	2,500	22	Weak	45.4	89.6	67.5	01/05/2015	42.6	88.1	65.4	Fair		2021	PCC - Joint Repair	$71,094		
0000084125	12561053	PONTCHARTRAIN BLVD	PAVE CHANGE	I-10 ONRAMP	687	1	1,498	Flexible	Minor Collector	None	LAKEWOOD	2,500	18	Weak	65.8	90.3	78.1	01/05/2015	62.9	88.7	75.8	Good		2023	AC - Mill and Overlay	$72,917		
0000084130	2512501	PONTCHARTRAIN BLVD	I-10 ONRAMP	ACADEMY DR	1,665	2	5,631	Flexible	Minor Collector	None	LAKEWOOD	2,500	18	Weak	80.5	61.7	71.1	01/05/2015	78.5	58.4	68.5	Fair		2021	AC - Mill and Overlay	$260,969		
0000084140	2507644	ACADEMY DR	PONTCHARTRAIN BLVD	COUNTRY CLUB DR	1,008	2	2,784	Composite	Minor Collector	None	LAKEWOOD	2,500	26	Weak	80.0	63.5	71.8	01/05/2015	77.5	60.2	68.9	Fair		2021	AC - Mill and Overlay	$129,030		
0000084150	2507643	ACADEMY DR	COUNTRY CLUB DR	CHERLYN DR	1,289	2	3,785	Composite	Minor Collector	None	LAKEWOOD	2,500	26	Weak	75.5	65.2	70.4	01/05/2015	72.5	61.9	67.2	Fair		2020	AC - Mill and Overlay	$171,139		

DRAFT

Stantec

Appendix A RoadMatrix Section Attributes

															Field Measured Conditions				2016 Predicted Conditions									
SectionID	SEGMENTID	Street	From	To	Length (ft)	Lanes	Area (yd^2)	Pavement Type	Functional Class	FHWA Route	Neighborhood	AADT	EGT	Subgrade Strength	RCI	SDI	PCI	PCI Date	RCIYr1	SDIYr1	PCIYr1	PCI Class	Destroyed Road	Need Year (Adjusted)	Need Recommended Rehab (PCI Trigger)	Need Cost (PCI Trigger)	Last Rehab	Last Rehab Date
0000084160	2507472	ACADEMY DR	CHERLYN DR	MARCIA AVE	411	2	1,139	Composite	Minor Collector	None	LAKEWOOD	2,500	26	Weak	77.3	68.6	73.0	01/05/2015	74.5	65.4	70.0	Good		2021	AC - Mill and Overlay	$52,778		
0000084170	2507446	ACADEMY DR	MARCIA AVE	BELLAIRE DR	759	2	1,827	Composite	Minor Collector	None	LAKEWOOD	2,500	26	Weak	97.2	74.4	85.8	01/05/2015	96.7	71.4	84.1	Good		2032	AC - Mill and Overlay	$111,068		
0000084180	2507443	BELLAIRE DR	ACADEMY DR	N FRONTAGE RD	716	2	2,353	Flexible	Minor Collector	None	LAKEWOOD	2,500	18	Weak	82.8	80.0	81.4	01/05/2015	80.8	78.0	79.4	Good		2025	AC - Mill and Overlay	$120,372		
0000084190	2507387	BELLAIRE DR	N FRONTAGE RD	W KENILWORTH ST	157	2	430	Rigid	Local	None	LAKEWOOD	1,000	22	Weak	18.3	90.3	54.3	01/05/2015	16.6	89.0	52.8	Poor		2016	PCC - Crack/Joint Sealing	$6,628		
0000084200	2507384	BELLAIRE DR	W KENILWORTH ST	SHARON DR	790	2	1,953	Rigid	Local	None	LAKEWOOD	1,000	22	Weak	13.5	27.0	20.3	01/05/2015	12.1	24.9	18.5	Very Poor		2016	PCC - Reconstruction (Minor Collector/Local)	$941,412		
0000084210	2507382	BELLAIRE DR	SHARON DR	LESLIE LN	246	2	725	Rigid	Local	None	LAKEWOOD	1,000	22	Weak	19.4	67.5	43.5	01/05/2015	17.6	63.9	40.8	Poor		2016	PCC - Crack/Joint Sealing	$11,176		
0000084220	2507412	SHARON DR	FLEUR DE LIS DR	MARCIA AVE	280	2	817	Rigid	Local	None	LAKEWOOD	1,000	22	Weak	15.4	49.5	32.5	01/05/2015	13.9	46.6	30.3	Very Poor		2016	PCC - Full Depth Slab Repair	$62,782		
0000084230	2507410	SHARON DR	MARCIA AVE	SYLVIA DR	282	2	882	Rigid	Local	None	LAKEWOOD	1,000	22	Weak	7.3	0.0	3.7	01/05/2015	6.1	0.0	3.1	Failure		2016	PCC - Reconstruction (Minor Collector/Local)	$425,290		
0000084240	2507385	SHARON DR	SYLVIA DR	BELLAIRE DR	298	2	837	Rigid	Local	None	LAKEWOOD	1,000	22	Weak	46.1	83.6	64.9	01/05/2015	43.2	81.2	62.2	Fair		2019	PCC - Crack/Joint Sealing	$13,892		
0000084250	2507464	W KENILWORTH ST	W BROOKS ST	FLEURDE LIS DR	824	2	2,304	Flexible	Local	None	LAKEWOOD	1,000	18	Weak	31.3	67.7	49.5	01/05/2015	24.9	64.8	44.9	Poor		2016	AC - Mill and Overlay	$94,388		
0000084260	2507449	W KENILWORTH ST	FLEUR DE LIS DR	MARCIA AVE	277	2	712	Rigid	Local	None	LAKEWOOD	1,000	22	Weak	14.2	32.6	23.4	01/05/2015	12.7	30.2	21.5	Very Poor		2016	PCC - Reconstruction (Minor Collector/Local)	$342,974		
0000084270	2507414	W KENILWORTH ST	MARCIA AVE	SYLVIA DR	284	2	717	Rigid	Local	None	LAKEWOOD	1,000	22	Weak	9.6	0.0	4.8	01/05/2015	8.4	0.0	4.2	Failure		2016	PCC - Reconstruction (Minor Collector/Local)	$345,545		
0000084280	2507386	W KENILWORTH ST	SYLVIA DR	BELLAIRE DR	305	2	885	Rigid	Local	None	LAKEWOOD	1,000	22	Weak	4.1	4.9	4.5	01/05/2015	2.9	3.7	3.3	Failure		2016	PCC - Reconstruction (Minor Collector/Local)	$426,683		
0000084290	2507411	SYLVIA DR	W KENILWORTH ST	SHARON DR	789	2	2,307	Flexible	Local	None	LAKEWOOD	1,000	18	Weak	19.0	46.2	32.6	01/05/2015	14.8	41.6	28.2	Very Poor		2016	AC - Mill and Overlay with Base Repairs	$141,972		
0000084300	2507413	MARCIA AVE	W KENILWORTH ST	SHARON DR	788	2	2,472	Rigid	Local	None	LAKEWOOD	1,000	22	Weak	5.3	37.4	21.4	01/05/2015	4.1	34.9	19.5	Very Poor		2016	PCC - Reconstruction (Minor Collector/Local)	$1,191,359		
0000084310	2507468	N FRONTAGE RD	FLEUR DE LIS DR	FLEUR DE LIS DR	70	2	254	Composite	Minor Collector	None	LAKEWOOD	2,500	26	Weak	21.7	94.4	58.1	01/05/2015	19.9	93.8	56.9	Fair		2018	AC - Mill and Overlay	$10,935		
0000084320	2507444	N FRONTAGE RD	FLEUR DE LIS DR	BELLAIRE DR	867	2	2,241	Flexible	Minor Collector	None	LAKEWOOD	2,500	18	Weak	79.3	63.1	71.2	01/05/2015	77.2	60.0	68.6	Fair		2021	AC - Mill and Overlay	$103,836		
0000084330	2507463	W BROOKS ST	VETERANS HWY	W KENILWORTH ST	170	2	463	Flexible	Local	None	LAKEWOOD	1,000	18	Weak	28.1	67.2	47.7	01/05/2015	22.2	64.3	43.3	Poor		2016	AC - Mill and Overlay	$18,969		
0000084340	2507452	W BROOKS ST	W KENILWORTH ST	FLEUR DE LIS DR	677	2	1,828	Flexible	Local	None	LAKEWOOD	1,000	18	Weak	13.3	7.3	10.3	01/05/2015	10.3	5.7	8.0	Failure		2016	AC - Reconstruction (Minor Collector/Local)	$522,731		
0000084350	2507422	SHARON DR	VETERANS HWY	FLEUR DE LIS DR	722	2	2,132	Composite	Local	None	LAKEWOOD	1,000	26	Weak	7.6	43.9	25.8	01/05/2015	6.1	41.5	23.8	Very Poor		2016	PCC - Reconstruction (Minor Collector/Local)	$1,027,423		
0000084360	2507419	W HARNEY ST	VETERANS HWY	FLEUR DE LIS DR	401	2	1,220	Flexible	Local	None	LAKEWOOD	1,000	18	Weak	0.1	0.1	0.1	12/31/2015	0.1	0.1	0.1	Failure	1	2016	AC - Reconstruction (Minor Collector/Local)	$348,985		
0000084370	2507467	VETERANS HWY	W BROOKS ST	SHARON DR	310	2	713	Flexible	Local	None	LAKEWOOD	1,000	18	Weak	18.1	47.0	32.6	01/05/2015	14.1	42.4	28.3	Very Poor		2016	AC - Mill and Overlay with Base Repairs	$43,892		
0000084380	2507462	VETERANS HWY	SHARON DR	W HARNEY ST	451	2	807	Flexible	Local	None	LAKEWOOD	1,000	18	Weak	33.3	43.9	38.6	01/05/2015	26.6	38.9	32.8	Very Poor		2016	AC - Mill and Overlay with Base Repairs	$49,642		
0000084390	2507408	VETERANS HWY	W HARNEY ST	FLEUR DE LIS DR	425	2	898	Flexible	Local	None	LAKEWOOD	1,000	18	Weak	30.2	10.6	20.4	01/05/2015	23.9	8.3	16.1	Very Poor		2016	AC - Reconstruction (Minor Collector/Local)	$256,869		
0000084400	2507383	LESLIE LN	FLEUR DE LIS DR	BELLAIRE DR	854	2	1,802	Composite	Local	None	LAKEWOOD	1,000	26	Weak	23.2	80.4	51.8	01/05/2015	21.3	78.0	49.7	Poor		2016	AC - Mill and Overlay	$73,804		
0000084410	2507454	FLEUR DE LIS DR	N FRONTAGE RD	W KENILWORTH ST	150	1	452	Rigid	Minor Collector	None	LAKEWOOD	2,500	22	Weak	39.6	100.0	69.8	01/05/2015	37.2	99.4	68.3	Fair		2026	PCC - Joint Repair	$29,677		
0000084420	2507431	FLEUR DE LIS DR	W KENILWORTH ST	W BROOKS ST	301	1	778	Rigid	Minor Collector	None	LAKEWOOD	2,500	22	Weak	53.1	93.6	73.4	01/05/2015	50.1	93.1	71.6	Good		2025	PCC - Joint Repair	$49,828		
0000084430	2507421	FLEUR DE LIS DR	W BROOKS ST	SHARON DR	299	1	722	Rigid	Minor Collector	None	LAKEWOOD	2,500	22	Weak	52.5	98.9	75.7	01/05/2015	49.6	98.4	74.0	Good		2029	PCC - Joint Repair	$51,065		
0000084440	2507420	FLEUR DE LIS DR	SHARON DR	SHARON DR	183	1	431	Rigid	Minor Collector	None	LAKEWOOD	2,500	22	Weak	48.4	95.2	71.8	01/05/2015	45.5	94.4	70.0	Good		2025	PCC - Joint Repair	$27,615		
0000084450	2507418	FLEUR DE LIS DR	SHARON DR	W HARNEY ST	117	1	264	Rigid	Minor Collector	None	LAKEWOOD	2,500	22	Weak	48.0	100.0	74.0	01/05/2015	45.1	99.4	72.3	Good		2028	PCC - Joint Repair	$18,211		
0000084460	2507407	FLEUR DE LIS DR	W HARNEY ST	VETERANS HWY	134	1	300	Rigid	Minor Collector	None	LAKEWOOD	2,500	22	Weak	8.9	96.3	52.6	01/05/2015	7.7	95.6	51.7	Poor		2016	PCC - Joint Repair	$15,387		
0000084470	2506713	FLEUR DE LIS DR	VETERANS HWY	VETERANS BLVD	55	1	161	Rigid	Minor Collector	None	LAKEWOOD	2,500	22	Weak	16.7	97.0	56.9	01/05/2015	15.1	96.5	55.8	Fair		2017	PCC - Joint Repair	$8,488		
0000084480	2525606	FLEUR DE LIS DR	VETERANS BLVD	10TH ST	55	1	248	Rigid	Major Collector	Local	WEST END	5,000	30	Weak	26.3	98.0	62.2	01/05/2015	24.2	97.4	60.8	Fair		2021	PCC - Joint Repair	$14,385		
0000084490	2507403	FLEUR DE LIS DR	10TH ST	12TH ST	295	1	709	Rigid	Major Collector	Local	WEST END	5,000	30	Weak	48.0	97.0	72.5	01/05/2015	45.1	96.5	70.8	Good		2026	PCC - Joint Repair	$46,529		
0000084500	2507399	FLEUR DE LIS DR	12TH ST	14TH ST	300	1	625	Rigid	Major Collector	Local	WEST END	5,000	30	Weak	51.4	92.9	72.2	01/05/2015	48.5	92.2	70.4	Good		2024	PCC - Joint Repair	$39,058		
0000084510	2507390	FLEUR DE LIS DR	14TH ST	16TH ST	302	1	660	Rigid	Major Collector	Local	WEST END	5,000	30	Weak	58.3	98.8	78.6	01/05/2015	54.8	98.3	76.6	Good		2030	PCC - Joint Repair	$47,832		
0000084520	2507276	FLEUR DE LIS DR	16TH ST	18TH ST	299	1	614	Rigid	Major Collector	Local	WEST END	5,000	30	Weak	59.0	98.7	78.9	01/05/2015	55.5	98.2	76.9	Good		2030	PCC - Joint Repair	$44,522		
0000084530	2507272	FLEUR DE LIS DR	18TH ST	20TH ST	300	1	608	Rigid	Major Collector	Local	WEST END	5,000	30	Weak	51.3	95.1	73.2	01/05/2015	48.4	94.3	71.4	Good		2026	PCC - Joint Repair	$39,897		
0000084540	2507268	FLEUR DE LIS DR	20TH ST	22ND ST	300	1	638	Rigid	Major Collector	Local	WEST END	5,000	30	Weak	57.2	98.8	78.0	01/05/2015	53.8	98.3	76.1	Good		2030	PCC - Joint Repair	$46,262		
0000084550	2507264	FLEUR DE LIS DR	22ND ST	W HARRISON AVE	299	1	619	Rigid	Major Collector	Local	WEST END	5,000	30	Weak	40.5	98.9	69.7	01/05/2015	38.1	98.4	68.3	Fair		2026	PCC - Joint Repair	$40,612		
0000084560	2507254	FLEUR DE LIS DR	W HARRISON AVE	26TH ST	301	1	610	Rigid	Major Collector	Local	WEST END	5,000	30	Weak	46.0	98.7	72.4	01/05/2015	43.1	98.2	70.7	Good		2027	PCC - Joint Repair	$41,052		
0000084570	2507250	FLEUR DE LIS DR	26TH ST	28TH ST	300	1	604	Rigid	Major Collector	Local	WEST END	5,000	30	Weak	58.2	98.3	78.3	01/05/2015	54.7	97.7	76.2	Good		2029	PCC - Joint Repair	$42,706		
0000084580	2507246	FLEUR DE LIS DR	28TH ST	30TH ST	300	1	608	Rigid	Major Collector	Local	WEST END	5,000	30	Weak	53.9	98.5	76.2	01/05/2015	50.9	97.9	74.4	Good		2029	PCC - Joint Repair	$42,965		
0000084590	2507339	FLEUR DE LIS DR	30TH ST	32ND ST	180	1	368	Rigid	Major Collector	Local	WEST END	5,000	30	Weak	38.4	93.6	66.0	01/05/2015	35.9	93.1	64.5	Fair		2022	PCC - Joint Repair	$21,876		
0000084600	2507338	FLEUR DE LIS DR	32ND ST	33RD ST	250	1	599	Composite	Major Collector	Local	WEST END	5,000	34	Weak	4.7	6.4	5.6	01/05/2015	3.5	5.2	4.4	Failure		2016	PCC - Reconstruction (Arterial/Major Collector)	$288,561		
0000084610	2507336	FLEUR DE LIS DR	33RD ST	TACOMA ST	80	1	213	Composite	Major Collector	Local	WEST END	5,000	34	Weak	20.8	0.0	10.4	01/05/2015	18.9	0.0	9.5	Failure		2016	PCC - Reconstruction (Arterial/Major Collector)	$102,667		
0000084620	2506971	FLEUR DE LIS DR	TACOMA ST	TACOMA ST	159	1	357	Composite	Major Collector	Local	WEST END	5,000	34	Weak	20.9	0.0	10.5	01/05/2015	19.0	0.0	9.5	Failure		2016	PCC - Reconstruction (Arterial/Major Collector)	$172,023		
0000084630	2506738	FLEUR DE LIS DR	TACOMA ST	34TH ST	171	1	401	Composite	Major Collector	Local	WEST END	5,000	34	Weak	5.4	0.0	2.7	01/05/2015	4.2	0.0	2.1	Failure		2016	PCC - Reconstruction (Arterial/Major Collector)	$193,231		
0000084640	2506972	FLEUR DE LIS DR	34TH ST	34TH ST	69	1	154	Composite	Major Collector	Local	WEST END	5,000	34	Weak	0.0	9.7	4.9	01/05/2015	0.0	8.5	4.3	Failure		2016	PCC - Reconstruction (Arterial/Major Collector)	$74,122		
0000084650	2506965	FLEUR DE LIS DR	34TH ST	PORTLAND ST	262	1	682	Composite	Major Collector	Local	WEST END	5,000	34	Weak	12.1	0.0	6.1	01/05/2015	10.8	0.0	5.4	Failure		2016	PCC - Reconstruction (Arterial/Major Collector)	$328,889		
0000084660	2507081	FLEUR DE LIS DR	PORTLAND ST	36TH ST	220	1	525	Composite	Major Collector	Local	WEST END	5,000	34	Weak	4.9	0.0	2.5	01/05/2015	3.7	0.0	1.9	Failure		2016	PCC - Reconstruction (Arterial/Major Collector)	$253,107		
0000084670	2506736	FLEUR DE LIS DR	36TH ST	36TH ST	109	1	286	Composite	Major Collector	Local	WEST END	5,000	34	Weak	17.9	0.0	9.0	01/05/2015	16.2	0.0	8.1	Failure		2016	PCC - Reconstruction (Arterial/Major Collector)	$137,693		
0000084680	2507286	FLEUR DE LIS DR	36TH ST	SEATTLE ST	130	1	350	Composite	Major Collector	Local	WEST END	5,000	34	Weak	18.4	0.0	9.2	01/05/2015	16.7	0.0	8.4	Failure		2016	PCC - Reconstruction (Arterial/Major Collector)	$168,702		
0000084690	2506731	FLEUR DE LIS DR	SEATTLE ST	37TH ST	201	1	535	Composite	Major Collector	Local	WEST END	5,000	34	Weak	9.8	9.5	9.7	01/05/2015	8.6	8.3	8.5	Failure		2016	PCC - Reconstruction (Arterial/Major Collector)	$258,034		
0000084700	2506732	FLEUR DE LIS DR	37TH ST	38TH ST	329	1	881	Composite	Major Collector	Local	WEST END	5,000	34	Weak	14.3	0.0	7.2	01/05/2015	12.8	0.0	6.4	Failure		2016	PCC - Reconstruction (Arterial/Major Collector)	$424,487		
0000084710	2507280	FLEUR DE LIS DR	38TH ST	39TH ST	331	1	898	Composite	Major Collector	Local	WEST END	5,000	34	Weak	12.4	0.0	6.2	01/05/2015	11.1	0.0	5.6	Failure		2016	PCC - Reconstruction (Arterial/Major Collector)	$432,895		
0000084720	2506843	FLEUR DE LIS DR	39TH ST	40TH ST	330	1	784	Composite	Major Collector	Local	WEST END	5,000	34	Weak	7.8	0.3	4.1	01/05/2015	6.6	0.0	3.3	Failure		2016	PCC - Reconstruction (Arterial/Major Collector)	$377,839		
0000084730	2507206	FLEUR DE LIS DR	40TH ST	SPENCER AVE	300	1	782	Composite	Major Collector	Local	WEST END	5,000	34	Weak	12.9	0.0	6.5	01/05/2015	11.5	0.0	5.8	Failure		2016	PCC - Reconstruction (Arterial/Major Collector)	$376,768		
0000084740	2507201	FLEUR DE LIS DR	SPENCER AVE	STAFFORD PL	299	1	840	Composite	Major Collector	Local	WEST END	5,000	34	Weak	17.5	0.0	8.8	01/05/2015	15.8	0.0	7.9	Failure		2016	PCC - Reconstruction (Arterial/Major Collector)	$404,992		
0000084750	2507197	FLEUR DE LIS DR	STAFFORD PL	HAY PL	300	1	756	Composite	Major Collector	Local	WEST END	5,000	34	Weak	23.3	2.3	12.8	01/05/2015	21.2	1.1	11.2	Very Poor		2016	PCC - Reconstruction (Arterial/Major Collector)	$364,397		
0000084760	2507186	FLEUR DE LIS DR	HAY PL	NO HAMMOND HWY	375	1	902	Composite	Major Collector	Local	WEST END	5,000	34	Weak	20.3	7.7	14.0	01/05/2015	18.4	6.5	12.5	Very Poor		2016	PCC - Reconstruction (Arterial/Major Collector)	$434,823		
0000084770	2507184	FLEUR DE LIS DR	NO HAMMOND HWY	HAY PL	376	1	1,008	Composite	Major Collector	Local	WEST END	5,000	34	Weak	29.7	0.0	14.9	01/05/2015	27.5	0.0	13.8	Very Poor		2016	PCC - Reconstruction (Arterial/Major Collector)	$485,702		
0000084780	2507196	FLEUR DE LIS DR	HAY PL	STAFFORD PL	299	1	815	Composite	Major Collector	Local	WEST END	5,000	34	Weak	25.1	0.0	12.6	01/05/2015	23.0	0.0	11.5	Very Poor		2016	PCC - Reconstruction (Arterial/Major Collector)	$392,942		
0000084790	2507200	FLEUR DE LIS DR	STAFFORD PL	SPENCER AVE	301	1	835	Composite	Major Collector	Local	WEST END	5,000	34	Weak	25.3	0.0	12.7	01/05/2015	23.2	0.0	11.6	Very Poor		2016	PCC - Reconstruction (Arterial/Major Collector)	$402,368		
0000084800	2507204	FLEUR DE LIS DR	SPENCER AVE	40TH ST	300	1	797	Composite	Major Collector	Local	WEST END	5,000	34	Weak	16.1	0.0	8.1	01/05/2015	14.5	0.0	7.3	Failure		2016	PCC - Reconstruction (Arterial/Major Collector)	$384,159		
0000084810	2507279	FLEUR DE LIS DR	40TH ST	39TH ST	329	1	850	Composite	Major Collector	Local	WEST END	5,000	34	Weak	17.8	0.0	8.9	01/05/2015	16.1	0.0	8.1	Failure		2016	PCC - Reconstruction (Arterial/Major Collector)	$409,652		
0000084820	2507282	FLEUR DE LIS DR	39TH ST	38TH ST	330	1	923	Composite	Major Collector	Local	WEST END	5,000	34	Weak	23.7	0.0	11.9	01/05/2015	21.6	0.0	10.8	Very Poor		2016	PCC - Reconstruction (Arterial/Major Collector)	$444,999		
0000084830	2507284	FLEUR DE LIS DR	38TH ST	37TH ST	330	1	884	Composite	Major Collector	Local	WEST END	5,000	34	Weak	16.3	0.0	8.2	01/05/2015	14.7	0.0	7.4	Failure		2016	PCC - Reconstruction (Arterial/Major Collector)	$426,094		
0000084840	2507287	FLEUR DE LIS DR	37TH ST	SEATTLE ST	200	1	531	Composite	Major Collector	Local	WEST END	5,000	34	Weak	3.7	0.0	1.9	01/05/2015	2.5	0.0	1.3	Failure		2016	PCC - Reconstruction (Arterial/Major Collector)	$255,785		
0000084850	2507294	FLEUR DE LIS DR	SEATTLE ST	36TH ST	131	1	354	Composite	Major Collector	Local	WEST END	5,000	34	Weak	12.0	0.0	6.0	01/05/2015	10.7	0.0	5.4	Failure		2016	PCC - Reconstruction (Arterial/Major Collector)	$170,577		
0000084860	2507295	FLEUR DE LIS DR	36TH ST	36TH ST	109	1	292	Composite	Major Collector	Local	WEST END	5,000	34	Weak	8.5	0.0	4.3	01/05/2015	7.3	0.0	3.7	Failure		2016	PCC - Reconstruction (Arterial/Major Collector)	$140,692		
0000084870	2507083	FLEUR DE LIS DR	36TH ST	35TH ST	241	1	715	Composite	Major Collector	Local	WEST END	5,000	34	Weak	14.5	0.0	7.3	01/05/2015	13.0	0.0	6.5	Failure		2016	PCC - Reconstruction (Arterial/Major Collector)	$344,742		
0000084880	2507084	FLEUR DE LIS DR	35TH ST	34TH ST	239	1	628	Composite	Major Collector	Local	WEST END	5,000	34	Weak	6.8	0.0	3.4	01/05/2015	5.6	0.0	2.8	Failure		2016	PCC - Reconstruction (Arterial/Major Collector)	$302,861		
0000084890	2506279	FLEUR DE LIS DR	34TH ST	34TH ST	70	1	186	Composite	Major Collector	Local	WEST END	5,000	34	Weak	0.0	0.1	0.1	01/05/2015	0.0	0.0	0.0	Failure		2016	PCC - Reconstruction (Arterial/Major Collector)	$89,492		
0000084900	2506803	FLEUR DE LIS DR	34TH ST	TACOMA ST	169	1	473	Composite	Major Collector	Local	WEST END	5,000	34	Weak	4.2	0.0	2.1	01/05/2015	3.0	0.0	1.5	Failure		2016	PCC - Reconstruction (Arterial/Major Collector)	$227,882		
0000084910	2506501	FLEUR DE LIS DR	TACOMA ST	TACOMA ST	161	1	441	Composite	Major Collector	Local	WEST END	5,000	34	Weak	14.4	0.0	7.2	01/05/2015	12.9	0.0	6.5	Failure		2016	PCC - Reconstruction (Arterial/Major Collector)	$212,779		
0000084920	2506805	FLEUR DE LIS DR	TACOMA ST	33RD ST	80	1	199	Composite	Major Collector	Local	WEST END	5,000	34	Weak	20.8	0.0	10.4	01/05/2015	18.9	0.0	9.5	Failure		2016	PCC - Reconstruction (Arterial/Major Collector)	$95,812		
0000084930	2507236	FLEUR DE LIS DR	33RD ST	32ND ST	250	1	724	Composite	Major Collector	Local	WEST END	5,000	34	Weak	8.3	0.0	4.2	01/05/2015	7.1	0.0	3.6	Failure		2016	PCC - Reconstruction (Arterial/Major Collector)	$348,919		
0000084940	2507238	FLEUR DE LIS DR	32ND ST	30TH ST	179	1	405	Rigid	Major Collector	Local	WEST END	5,000	30	Weak	11.4	35.7	23.6	01/05/2015	10.1	33.2	21.7	Very Poor		2016	PCC - Reconstruction (Arterial/Major Collector)	$195,159		

DRAFT

Appendix A RoadMatrix Section Attributes

															Field Measured Conditions				2016 Predicted Conditions									
SectionID	SEGMENTID	Street	From	To	Length (ft)	Lanes	Area (yd^2)	Pavement Type	Functional Class	FHWA Route	Neighborhood	AADT	EGT	Subgrade Strength	RCI	SDI	PCI	PCI Date	RCIYr1	SDIYr1	PCIYr1	PCI Class	Destroyed Road	Need Year (Adjusted)	Need Recommended Rehab (PCI Trigger)	Need Cost (PCI Trigger)	Last Rehab	Last Rehab Date
0000084950	2507245	FLEUR DE LIS DR	30TH ST	28TH ST	300	1	637	Rigid	Major Collector	Local	WEST END	5,000	30	Weak	52.1	97.1	74.6	01/05/2015	49.2	96.6	72.9	Good		2027	PCC - Joint Repair	$42,847		
0000084960	2507248	FLEUR DE LIS DR	28TH ST	26TH ST	300	1	652	Rigid	Major Collector	Local	WEST END	5,000	30	Weak	54.1	98.7	76.4	01/05/2015	51.0	98.2	74.6	Good		2029	PCC - Joint Repair	$46,100		
0000084970	2507253	FLEUR DE LIS DR	26TH ST	W HARRISON AVE	300	1	608	Rigid	Major Collector	Local	WEST END	5,000	30	Weak	38.7	92.1	65.4	01/05/2015	36.2	91.3	63.8	Fair		2021	PCC - Joint Repair	$35,264		
0000084980	2507263	FLEUR DE LIS DR	W HARRISON AVE	22ND ST	299	1	628	Rigid	Major Collector	Local	WEST END	5,000	30	Weak	54.0	92.8	73.4	01/05/2015	50.9	92.1	71.5	Good		2025	PCC - Joint Repair	$40,241		
0000084990	2507267	FLEUR DE LIS DR	22ND ST	20TH ST	301	1	655	Rigid	Major Collector	Local	WEST END	5,000	30	Weak	60.8	98.6	79.7	01/05/2015	57.3	98.1	77.7	Good		2030	PCC - Joint Repair	$47,438		
0000085000	2507271	FLEUR DE LIS DR	20TH ST	18TH ST	300	1	607	Rigid	Major Collector	Local	WEST END	5,000	30	Weak	55.6	94.9	75.3	01/05/2015	52.4	94.1	73.3	Good		2026	PCC - Joint Repair	$39,876		
0000085010	2507275	FLEUR DE LIS DR	18TH ST	16TH ST	300	1	621	Rigid	Major Collector	Local	WEST END	5,000	30	Weak	51.4	95.7	73.6	01/05/2015	48.5	95.0	71.8	Good		2026	PCC - Joint Repair	$40,751		
0000085020	2507389	FLEUR DE LIS DR	16TH ST	14TH ST	301	1	658	Rigid	Major Collector	Local	WEST END	5,000	30	Weak	51.2	96.1	73.7	01/05/2015	48.3	95.4	71.9	Good		2026	PCC - Joint Repair	$43,217		
0000085030	2507393	FLEUR DE LIS DR	14TH ST	12TH ST	300	1	622	Rigid	Major Collector	Local	WEST END	5,000	30	Weak	58.6	99.2	78.9	01/05/2015	55.1	98.6	76.9	Good		2030	PCC - Joint Repair	$45,102		
0000085040	2507401	FLEUR DE LIS DR	12TH ST	10TH ST	301	1	743	Rigid	Major Collector	Local	WEST END	5,000	30	Weak	48.7	98.3	73.5	01/05/2015	45.8	97.7	71.8	Good		2028	PCC - Joint Repair	$51,283		
0000085050	2525605	FLEUR DE LIS DR	10TH ST	VETERANS BLVD	49	1	191	Rigid	Major Collector	Local	WEST END	5,000	34	Weak	0.0	98.7	49.4	01/05/2015	0.0	98.2	49.1	Poor		2016	PCC - Joint Repair	$9,774		
0000085060	2507398	FLEUR DE LIS DR	VETERANS BLVD	LESLIE LN	48	1	158	Rigid	Minor Collector	None	LAKEWOOD	2,500	22	Weak	25.4	28.3	26.9	01/05/2015	23.3	26.2	24.8	Very Poor		2016	PCC - Reconstruction (Arterial/Major Collector)	$76,371		
0000085070	2507415	FLEUR DE LIS DR	LESLIE LN	W HARNEY ST	141	1	292	Rigid	Minor Collector	None	LAKEWOOD	2,500	22	Weak	42.7	66.9	54.8	01/05/2015	40.2	63.3	51.8	Poor		2016	PCC - Joint Repair	$14,954		
0000085080	2559382	FLEUR DE LIS DR	W HARNEY ST	SHARON DR	118	1	253	Rigid	Minor Collector	None	LAKEWOOD	2,500	22	Weak	49.4	69.3	59.4	01/05/2015	46.5	65.8	56.2	Fair		2017	PCC - Joint Repair	$13,289		
0000085090	2559384	FLEUR DE LIS DR	SHARON DR	SHARON DR	182	1	411	Rigid	Minor Collector	None	LAKEWOOD	2,500	22	Weak	50.0	82.4	66.2	01/05/2015	47.1	79.8	63.5	Fair		2019	PCC - Joint Repair	$22,695		
0000085100	2507417	FLEUR DE LIS DR	SHARON DR	W BROOKS ST	299	1	623	Rigid	Minor Collector	None	LAKEWOOD	2,500	22	Weak	50.9	86.1	68.5	01/05/2015	48.0	84.4	66.2	Fair		2021	PCC - Joint Repair	$36,166		
0000085110	2559387	FLEUR DE LIS DR	W BROOKS ST	W KENILWORTH ST	305	1	630	Rigid	Minor Collector	None	LAKEWOOD	2,500	22	Weak	56.9	91.4	74.2	01/05/2015	53.6	90.5	72.1	Good		2024	PCC - Joint Repair	$39,350		
0000085120	2507453	FLEUR DE LIS DR	W KENILWORTH ST	N FRONTAGE RD	153	1	295	Rigid	Minor Collector	None	LAKEWOOD	2,500	22	Weak	53.1	69.2	61.2	01/05/2015	50.1	65.7	57.9	Fair		2017	PCC - Joint Repair	$15,515		
0000085130	2507406	10TH ST	PONTCHARTRAIN BLVD	FLEUR DE LIS DR	892	2	2,842	Flexible	Local	None	WEST END	1,000	18	Weak	18.5	32.7	25.6	01/06/2015	14.4	26.0	20.2	Very Poor		2016	AC - Reconstruction (Minor Collector/Local)	$812,614		
0000085140	2507381	10TH ST	FLEUR DE LIS DR	BELLAIRE DR	850	2	2,041	Flexible	Local	None	WEST END	1,000	18	Weak	12.2	26.1	19.2	01/06/2015	9.5	20.4	15.0	Very Poor		2016	AC - Reconstruction (Minor Collector/Local)	$583,675		
0000085150	2507404	12TH ST	PONTCHARTRAIN BLVD	FLEUR DE LIS DR	891	2	2,619	Rigid	Local	None	WEST END	1,000	22	Weak	25.5	40.5	33.0	01/06/2015	23.4	38.1	30.8	Very Poor		2016	PCC - Full Depth Slab Repair	$201,221		
0000085160	2507380	12TH ST	FLEUR DE LIS DR	BELLAIRE DR	855	2	2,574	Rigid	Local	None	WEST END	1,000	22	Weak	19.8	26.8	19.3	01/06/2015	10.5	24.7	17.6	Very Poor		2016	PCC - Reconstruction (Minor Collector/Local)	$1,240,470		
0000085170	2507400	14TH ST	PONTCHARTRAIN BLVD	FLEUR DE LIS DR	891	2	2,434	Flexible	Local	None	WEST END	1,000	18	Weak	9.2	17.2	13.2	01/06/2015	7.2	13.6	10.4	Very Poor		2016	AC - Reconstruction (Minor Collector/Local)	$696,190		
0000085180	2507378	14TH ST	FLEUR DE LIS DR	BELLAIRE DR	853	2	2,623	Rigid	Local	None	WEST END	1,000	22	Weak	13.6	23.3	18.5	01/06/2015	12.2	21.2	16.7	Very Poor		2016	PCC - Reconstruction (Minor Collector/Local)	$1,264,088		
0000085190	2507391	16TH ST	PONTCHARTRAIN BLVD	FLEUR DE LIS DR	891	2	2,531	Rigid	Local	None	WEST END	1,000	22	Weak	23.7	33.1	28.4	01/06/2015	21.6	30.7	26.2	Very Poor		2016	PCC - Full Depth Slab Repair	$194,527		
0000085200	2507376	16TH ST	FLEUR DE LIS DR	BELLAIRE DR	850	2	2,305	Rigid	Local	None	WEST END	1,000	22	Weak	18.2	49.5	33.9	01/06/2015	16.5	46.6	31.6	Very Poor		2016	PCC - Full Depth Slab Repair	$177,160		
0000085210	2507277	18TH ST	PONTCHARTRAIN BLVD	FLEUR DE LIS DR	891	2	2,545	Rigid	Local	None	WEST END	1,000	22	Weak	20.4	48.0	34.2	01/06/2015	18.5	45.1	31.8	Very Poor		2016	PCC - Full Depth Slab Repair	$195,594		
0000085220	2506806	18TH ST	FLEUR DE LIS DR	BELLAIRE DR	849	2	2,409	Rigid	Local	None	WEST END	1,000	22	Weak	7.0	33.3	20.2	01/06/2015	5.8	30.9	18.4	Very Poor		2016	PCC - Reconstruction (Minor Collector/Local)	$1,161,260		
0000085230	2507273	20TH ST	PONTCHARTRAIN BLVD	FLEUR DE LIS DR	890	2	2,600	Composite	Local	None	WEST END	1,000	26	Weak	4.7	12.5	8.6	01/06/2015	3.2	11.0	7.1	Failure		2016	PCC - Reconstruction (Minor Collector/Local)	$1,253,109		
0000085240	2507261	20TH ST	FLEUR DE LIS DR	BELLAIRE DR	847	2	2,428	Rigid	Local	None	WEST END	1,000	22	Weak	23.1	36.2	29.7	01/06/2015	21.1	33.7	27.4	Very Poor		2016	PCC - Full Depth Slab Repair	$186,586		
0000085250	2507269	22ND ST	PONTCHARTRAIN BLVD	FLEUR DE LIS DR	891	2	2,225	Rigid	Local	None	WEST END	1,000	22	Weak	14.4	28.6	21.5	01/06/2015	12.9	26.5	19.7	Very Poor		2016	PCC - Reconstruction (Minor Collector/Local)	$1,072,250		
0000085260	2507259	22ND ST	FLEUR DE LIS DR	BELLAIRE DR	846	2	2,355	Rigid	Local	None	WEST END	1,000	22	Weak	12.0	50.9	31.5	01/06/2015	10.7	48.0	29.4	Very Poor		2016	PCC - Full Depth Slab Repair	$180,943		
0000085270	2507255	26TH ST	PONTCHARTRAIN BLVD	FLEUR DE LIS DR	891	2	2,205	Rigid	Local	None	WEST END	1,000	22	Weak	18.1	37.7	27.9	01/06/2015	16.4	35.2	25.8	Very Poor		2016	PCC - Full Depth Slab Repair	$169,424		
0000085280	2507231	26TH ST	FLEUR DE LIS DR	BELLAIRE DR	841	2	2,378	Rigid	Local	None	WEST END	1,000	22	Weak	11.8	47.8	29.8	01/06/2015	10.5	44.9	27.7	Very Poor		2016	PCC - Full Depth Slab Repair	$182,744		
0000085290	2507251	28TH ST	PONTCHARTRAIN BLVD	PAVE CHANGE	779	2	2,041	Flexible	Local	None	WEST END	1,000	18	Weak	11.2	0.0	5.6	01/06/2015	8.7	0.0	4.4	Failure		2016	AC - Reconstruction (Minor Collector/Local)	$583,675		
0000085295	12507251	28TH ST	PAVE CHANGE	FLEUR DE LIS DR	112	2	293	Rigid	Local	None	WEST END	1,000	22	Weak	23.0	73.6	48.3	01/06/2015	21.0	70.2	45.6	Poor		2016	PCC - Crack/Joint Sealing	$4,521		
0000085300	2507230	28TH ST	FLEUR DE LIS DR	BELLAIRE DR	839	2	2,359	Rigid	Local	None	WEST END	1,000	22	Weak	31.9	69.9	50.9	01/06/2015	29.6	66.4	48.0	Poor		2016	PCC - Crack/Joint Sealing	$36,335		
0000085310	2507247	30TH ST	PONTCHARTRAIN BLVD	FLEUR DE LIS DR	890	2	2,537	Flexible	Local	None	WEST END	1,000	18	Weak	5.1	25.7	15.4	01/06/2015	3.9	20.1	12.0	Very Poor		2016	AC - Reconstruction (Minor Collector/Local)	$725,391		
0000085320	2507228	30TH ST	FLEUR DE LIS DR	BELLAIRE DR	835	2	2,408	Rigid	Local	None	WEST END	1,000	22	Weak	27.1	39.4	33.3	01/06/2015	25.0	37.0	31.0	Very Poor		2016	PCC - Full Depth Slab Repair	$185,007		
0000085330	2507344	32ND ST	PONTCHARTRAIN BLVD	AVENUE A	297	2	783	Rigid	Local	None	WEST END	1,000	22	Weak	14.6	9.9	12.3	01/06/2015	13.1	8.7	10.9	Very Poor		2016	PCC - Reconstruction (Minor Collector/Local)	$377,464		
0000085340	2507343	32ND ST	AVENUE A	AVENUE B	302	2	795	Rigid	Local	None	WEST END	1,000	22	Weak	1.3	21.7	11.5	01/06/2015	0.1	19.7	9.9	Failure		2016	PCC - Reconstruction (Minor Collector/Local)	$383,141		
0000085350	2507340	32ND ST	AVENUE B	FLEUR DE LIS DR	293	2	844	Rigid	Local	None	WEST END	1,000	22	Weak	8.3	34.5	21.4	01/06/2015	7.1	32.0	19.6	Very Poor		2016	PCC - Reconstruction (Minor Collector/Local)	$407,027		
0000085360	2507235	32ND ST	FLEUR DE LIS DR	CENTER ST	414	2	1,115	Composite	Local	None	WEST END	1,000	26	Weak	28.1	36.4	32.3	01/06/2015	26.2	34.0	30.1	Very Poor		2016	AC - Mill and Overlay with Base Repairs	$68,607		
0000085370	2507226	32ND ST	CENTER ST	BELLAIRE DR	424	2	1,190	Composite	Local	None	WEST END	1,000	26	Weak	16.2	43.0	29.6	01/06/2015	14.7	40.6	27.7	Very Poor		2016	AC - Mill and Overlay with Base Repairs	$73,194		
0000085380	2507341	TACOMA ST	DEAD END	AVENUE B	147	2	256	Flexible	Local	None	WEST END	1,000	18	Weak	14.9	18.1	16.5	01/06/2015	11.7	14.1	12.9	Very Poor		2016	AC - Reconstruction (Minor Collector/Local)	$73,273		
0000085390	2507337	TACOMA ST	AVENUE B	FLEUR DE LIS DR	295	2	808	Flexible	Local	None	WEST END	1,000	18	Weak	35.5	13.0	24.3	01/06/2015	28.7	10.0	19.4	Very Poor		2016	AC - Reconstruction (Minor Collector/Local)	$231,068		
0000085400	2507234	33RD ST	FLEUR DE LIS DR	CENTER ST	413	2	1,065	Composite	Local	None	WEST END	1,000	26	Weak	30.7	21.9	26.3	01/06/2015	28.6	20.1	24.4	Very Poor		2016	PCC - Reconstruction (Minor Collector/Local)	$513,390		
0000085410	2507224	33RD ST	CENTER ST	BELLAIRE DR	422	2	1,087	Composite	Local	None	WEST END	1,000	26	Weak	24.4	8.9	16.7	01/06/2015	22.4	7.4	14.9	Very Poor		2016	PCC - Reconstruction (Minor Collector/Local)	$523,887		
0000085420	2507300	34TH ST	PONTCHARTRAIN BLVD	AVENUE A	298	2	892	Composite	Local	None	WEST END	1,000	26	Weak	24.9	61.9	43.4	01/06/2015	22.9	58.7	40.8	Poor		2016	AC - Mill and Overlay	$36,535		
0000085430	2507296	34TH ST	AVENUE A	AVENUE B	301	2	888	Composite	Local	None	WEST END	1,000	26	Weak	34.0	38.6	36.3	01/06/2015	31.7	36.4	34.1	Very Poor		2016	AC - Mill and Overlay with Base Repairs	$54,639		
0000085440	2506970	34TH ST	AVENUE B	FLEUR DE LIS DR	293	2	843	Composite	Local	None	WEST END	1,000	26	Weak	19.7	47.1	33.4	01/06/2015	18.0	44.4	31.2	Very Poor		2016	AC - Mill and Overlay with Base Repairs	$51,864		
0000085450	2506277	TACOMA ST	FLEUR DE LIS DR	CENTER ST	413	2	1,163	Rigid	Local	None	WEST END	1,000	22	Weak	49.1	86.9	68.0	01/06/2015	46.2	85.4	65.8	Fair		2021	PCC - Crack/Joint Sealing	$20,277		
0000085460	2507222	TACOMA ST	CENTER ST	BELLAIRE DR	421	2	1,190	Flexible	Local	None	WEST END	1,000	18	Weak	29.2	12.3	20.8	01/06/2015	23.1	9.5	16.3	Very Poor		2016	AC - Reconstruction (Minor Collector/Local)	$340,437		
0000085470	2506276	34TH ST	FLEUR DE LIS DR	CENTER ST	412	2	1,275	Rigid	Local	None	WEST END	1,000	22	Weak	26.0	47.8	36.9	01/06/2015	23.9	44.9	34.4	Very Poor		2016	PCC - Full Depth Slab Repair	$98,002		
0000085480	2507221	34TH ST	CENTER ST	BELLAIRE DR	420	2	1,231	Rigid	Local	None	WEST END	1,000	22	Weak	16.1	71.1	43.6	01/06/2015	14.5	67.7	41.1	Poor		2016	PCC - Crack/Joint Sealing	$18,958		
0000085490	2506969	PORTLAND ST	DEAD END	AVENUE B	135	2	351	Flexible	Local	None	WEST END	1,000	18	Weak	18.6	3.0	10.8	01/06/2015	14.5	2.2	8.4	Failure		2016	AC - Reconstruction (Minor Collector/Local)	$100,504		
0000085500	2507086	PORTLAND ST	AVENUE B	FLEUR DE LIS DR	293	2	828	Flexible	Local	None	WEST END	1,000	18	Weak	34.5	61.8	48.2	01/06/2015	27.6	58.6	43.1	Poor		2016	AC - Mill and Overlay	$33,923		
0000085510	2506274	35TH ST	FLEUR DE LIS DR & PORTLAND ST	CENTER ST	411	2	1,159	Composite	Local	None	WEST END	1,000	26	Weak	26.8	7.2	17.0	01/06/2015	24.9	5.7	15.3	Very Poor		2016	PCC - Reconstruction (Minor Collector/Local)	$558,431		
0000085520	2506993	35TH ST	CENTER ST	BELLAIRE DR	419	2	1,123	Composite	Local	None	WEST END	1,000	26	Weak	31.7	20.0	25.9	01/06/2015	29.4	18.3	23.9	Very Poor		2016	PCC - Reconstruction (Minor Collector/Local)	$541,454		
0000085530	2507299	36TH ST	PONTCHARTRAIN BLVD	AVENUE A	298	2	802	Composite	Local	None	WEST END	1,000	26	Weak	11.0	2.2	6.6	01/06/2015	9.5	0.7	5.1	Failure		2016	PCC - Reconstruction (Minor Collector/Local)	$386,569		
0000085540	2506967	36TH ST	AVENUE A	AVENUE B	300	2	852	Composite	Local	None	WEST END	1,000	26	Weak	1.2	40.9	21.1	01/06/2015	0.0	38.6	19.3	Very Poor		2016	PCC - Reconstruction (Minor Collector/Local)	$410,669		
0000085550	2507082	36TH ST	AVENUE B	FLEUR DE LIS DR	294	2	832	Composite	Local	None	WEST END	1,000	26	Weak	13.5	33.5	23.5	01/06/2015	12.0	31.2	21.6	Very Poor		2016	PCC - Reconstruction (Minor Collector/Local)	$401,190		
0000085560	2506272	36TH ST	FLEUR DE LIS DR	CENTER ST	410	2	1,061	Composite	Local	None	WEST END	1,000	26	Weak	28.6	7.8	18.2	01/06/2015	26.7	6.3	16.5	Very Poor		2016	PCC - Reconstruction (Minor Collector/Local)	$511,194		
0000085570	2506991	36TH ST	CENTER ST	BELLAIRE DR	419	2	1,068	Composite	Local	None	WEST END	1,000	26	Weak	19.6	19.1	19.4	01/06/2015	17.9	17.5	17.7	Very Poor		2016	PCC - Reconstruction (Minor Collector/Local)	$514,783		
0000085580	2506270	SEATTLE ST	FLEUR DE LIS DR	CENTER ST	413	2	1,069	Composite	Local	None	WEST END	1,000	26	Weak	41.8	6.6	24.2	01/06/2015	39.5	5.1	22.3	Very Poor		2016	PCC - Reconstruction (Minor Collector/Local)	$515,372		
0000085590	2506995	SEATTLE ST	CENTER ST	BELLAIRE DR	413	2	1,049	Composite	Local	None	WEST END	1,000	26	Weak	25.5	4.6	15.1	01/06/2015	23.5	3.1	13.3	Very Poor		2016	PCC - Reconstruction (Minor Collector/Local)	$505,625		
0000085600	2507219	37TH ST	FLEUR DE LIS DR	CENTER ST	416	2	1,228	Rigid	Local	None	WEST END	1,000	22	Weak	34.9	97.5	66.2	01/06/2015	32.4	96.9	64.7	Fair		2024	PCC - Crack/Joint Sealing	$23,044		
0000085610	2507216	37TH ST	CENTER ST	BELLAIRE DR	410	2	1,170	Rigid	Local	None	WEST END	1,000	22	Weak	18.9	37.3	28.1	01/06/2015	17.1	34.8	26.0	Very Poor		2016	PCC - Full Depth Slab Repair	$89,933		
0000085620	2507293	38TH ST	PONTCHARTRAIN BLVD	AVENUE A	299	2	819	Composite	Local	None	WEST END	1,000	26	Weak	18.9	23.1	21.0	01/17/2015	17.3	21.2	19.3	Very Poor		2016	PCC - Reconstruction (Minor Collector/Local)	$394,710		
0000085630	2507288	38TH ST	AVENUE A	AVENUE B	300	2	816	Flexible	Local	None	WEST END	1,000	18	Weak	28.2	58.9	43.6	01/17/2015	22.2	55.3	38.8	Very Poor		2016	AC - Mill and Overlay with Base Repairs	$50,209		
0000085640	2507285	38TH ST	AVENUE B	FLEUR DE LIS DR	294	2	686	Composite	Local	None	WEST END	1,000	26	Weak	18.1	39.0	28.6	01/17/2015	16.5	36.8	26.7	Very Poor		2016	AC - Mill and Overlay with Base Repairs	$42,231		
0000085650	2507215	38TH ST	FLEUR DE LIS DR	BELLAIRE DR	823	2	2,367	Rigid	Local	None	WEST END	1,000	22	Weak	15.9	46.0	31.0	01/17/2015	14.3	43.1	28.7	Very Poor		2016	PCC - Full Depth Slab Repair	$181,856		
0000085660	2507133	39TH ST	FLEUR DE LIS DR	BELLAIRE DR	822	2	2,313	Rigid	Local	None	WEST END	1,000	22	Weak	9.5	45.1	27.3	01/17/2015	8.3	42.3	25.3	Very Poor		2016	PCC - Full Depth Slab Repair	$177,707		
0000085670	2507291	40TH ST	PONTCHARTRAIN BLVD	AVENUE A	299	2	839	Composite	Local	None	WEST END	1,000	26	Weak	12.3	0.0	6.2	01/07/2015	10.8	0.0	5.4	Failure		2016	PCC - Reconstruction (Minor Collector/Local)	$404,350		
0000085680	2507281	40TH ST	AVENUE A	FLEUR DE LIS DR	594	2	1,680	Composite	Local	None	WEST END	1,000	26	Weak	24.1	0.0	12.1	01/07/2015	22.1	0.0	11.1	Very Poor		2016	PCC - Reconstruction (Minor Collector/Local)	$809,931		
0000085690	2507167	40TH ST	FLEUR DE LIS DR	BELLAIRE DR	816	2	2,271	Composite	Local	None	WEST END	1,000	26	Weak	16.2	20.6	18.4	01/07/2015	14.7	18.9	16.8	Very Poor		2016	PCC - Reconstruction (Minor Collector/Local)	$1,094,743		
0000085700	2507205	SPENCER AVE	PONTCHARTRAIN BLVD	FLEUR DE LIS DR	894	2	2,409	Flexible	Local	None	WEST END	1,000	18	Weak	4.6	7.6	6.1	01/07/2015	3.4	5.9	4.7	Failure		2016	AC - Reconstruction (Minor Collector/Local)	$688,882		
0000085710	2507165	SPENCER AVE	FLEUR DE LIS DR	BELLAIRE DR	815	2	2,390	Flexible	Local	None	WEST END	1,000	18	Weak	4.2	23.7	14.0	01/07/2015	3.2	18.3	10.8	Very Poor		2016	AC - Reconstruction (Minor Collector/Local)	$683,417		
0000085720	2507202	STAFFORD PL	PONTCHARTRAIN BLVD	FLEUR DE LIS DR	893	2	2,780	Composite	Local	None	WEST END	1,000	26	Weak	11.6	16.2	13.9	01/07/2015	10.1	14.7	12.4	Very Poor		2016	PCC - Reconstruction (Minor Collector/Local)	$1,340,084		

DRAFT

															Field Measured Conditions				2016 Predicted Conditions										
SectionID	SEGMENTID	Street	From	To	Length (ft)	Lanes	Area (yd^2)	Pavement Type	Functional Class	FHWA Route	Neighborhood	AADT	EGT	Subgrade Strength	RCI	SDI	PCI	PCI Date	RCIYr1	SDIYr1	PCIYr1	PCI Class	Destroyed Road	Need Year (Adjusted)	Need Recommended Rehab (PCI Trigger)	Need Cost (PCI Trigger)	Last Rehab	Last Rehab Date
0000085730	2507163	STAFFORD PL	FLEUR DE LIS DR	BELLAIRE DR	815	2	2,555	Rigid	Local	None	WEST END	1,000	22	Weak	2.8	9.3	6.1	01/07/2015	1.6	8.1	4.9	Failure		2016	PCC - Reconstruction (Minor Collector/Local)	$1,231,740		
0000085740	2529364	HAY PL	PONTCHARTRAIN BLVD	RUE LE VILLE	156	2	382	Flexible	Local	None	WEST END	1,000	18	Weak	18.0	31.0	24.5	01/07/2015	14.1	24.6	19.4	Very Poor		2016	AC - Reconstruction (Minor Collector/Local)	$109,211		
0000085750	2529363	HAY PL	RUE LE VILLE	REGENT ST	148	2	326	Flexible	Local	None	WEST END	1,000	18	Weak	13.9	7.5	10.7	01/07/2015	10.8	5.8	8.3	Failure		2016	AC - Reconstruction (Minor Collector/Local)	$93,101		
0000085760	2507207	HAY PL	REGENT ST	DERBES ST	294	2	695	Flexible	Local	None	WEST END	1,000	18	Weak	3.3	18.0	10.7	01/07/2015	2.5	14.1	8.3	Failure		2016	AC - Reconstruction (Minor Collector/Local)	$198,880		
0000085770	2507198	HAY PL	DERBES ST	FLEUR DE LIS DR	294	2	520	Flexible	Local	None	WEST END	1,000	18	Weak	2.2	32.3	17.3	01/07/2015	1.6	25.8	13.7	Very Poor		2016	AC - Reconstruction (Minor Collector/Local)	$148,802		
0000085780	2507169	HAY PL	FLEUR DE LIS DR	ROY ST	291	2	621	Flexible	Local	None	WEST END	1,000	18	Weak	9.8	33.1	21.5	01/07/2015	7.7	26.4	17.1	Very Poor		2016	AC - Reconstruction (Minor Collector/Local)	$177,527		
0000085790	2507168	HAY PL	ROY ST	KENISON ST	303	2	648	Flexible	Local	None	WEST END	1,000	18	Weak	7.6	4.0	5.8	01/07/2015	5.9	3.0	4.5	Failure		2016	AC - Reconstruction (Minor Collector/Local)	$185,439		
0000085800	2507161	HAY PL	KENISON ST	BELLAIRE DR	220	2	446	Flexible	Local	None	WEST END	1,000	18	Weak	0.4	20.1	10.3	01/07/2015	0.2	15.5	7.9	Failure		2016	AC - Reconstruction (Minor Collector/Local)	$127,450		
0000085810	2507156	KENISON ST	HAY PL	NO HAMMOND HWY	377	2	972	Flexible	Local	None	WEST END	1,000	18	Weak	24.2	39.5	31.9	01/05/2015	18.8	33.4	26.1	Very Poor		2016	AC - Mill and Overlay with Base Repairs	$59,822		
0000085820	2507158	ROY ST	HAY PL	NO HAMMOND HWY	375	2	931	Flexible	Local	None	WEST END	1,000	18	Weak	5.1	10.0	7.6	01/05/2015	3.9	7.8	5.9	Failure		2016	AC - Reconstruction (Minor Collector/Local)	$266,306		
0000085830	2507190	DERBES ST	HAY PL	NO HAMMOND HWY	380	2	1,014	Flexible	Local	None	WEST END	1,000	18	Weak	8.2	15.9	12.1	01/05/2015	6.4	12.5	9.5	Failure		2016	AC - Reconstruction (Minor Collector/Local)	$290,042		
0000085840	2507193	REGENT ST	HAY PL	NO HAMMOND HWY	377	2	790	Flexible	Local	None	WEST END	1,000	18	Weak	2.4	12.5	7.5	01/05/2015	1.7	9.7	5.7	Failure		2016	AC - Reconstruction (Minor Collector/Local)	$225,793		
0000085850	2507191	REGENT ST	NO HAMMOND HWY	W ROBERT E LEE BLVD	230	2	684	Flexible	Local	None	WEST END	1,000	18	Weak	40.3	52.7	46.5	01/05/2015	34.3	48.7	41.5	Poor		2016	AC - Mill and Overlay	$28,030		
0000085860	2507187	REGENT ST	W ROBERT E LEE BLVD	LAKE MARINA AVE	541	1	1,455	Flexible	Local	None	WEST END	1,000	18	Weak	12.2	51.5	31.9	01/05/2015	9.5	47.3	28.4	Very Poor		2016	AC - Mill and Overlay with Base Repairs	$89,548		
0000085870	2507301	AVENUE A	32ND ST	34TH ST	659	2	1,719	Composite	Local	None	WEST END	1,000	26	Weak	2.4	46.7	24.6	01/06/2015	0.9	44.0	22.5	Very Poor		2016	PCC - Reconstruction (Minor Collector/Local)	$828,355		
0000085880	2507298	AVENUE A	34TH ST	36TH ST	659	2	1,916	Composite	Local	None	WEST END	1,000	26	Weak	1.2	18.4	9.8	01/06/2015	0.0	16.8	8.4	Failure		2016	PCC - Reconstruction (Minor Collector/Local)	$923,631		
0000085890	2507292	AVENUE A	36TH ST	38TH ST	662	2	1,812	Composite	Local	None	WEST END	1,000	26	Weak	18.2	21.7	20.0	01/06/2015	16.6	19.9	18.3	Very Poor		2016	PCC - Reconstruction (Minor Collector/Local)	$873,235		
0000085900	2507290	AVENUE A	38TH ST	40TH ST	660	2	1,891	Composite	Local	None	WEST END	1,000	26	Weak	19.9	26.9	23.4	01/06/2015	18.2	25.0	21.6	Very Poor		2016	PCC - Reconstruction (Minor Collector/Local)	$911,260		
0000085910	2507342	AVENUE B	32ND ST	TACOMA ST	329	2	947	Composite	Local	None	WEST END	1,000	26	Weak	6.5	16.8	11.7	01/06/2015	5.0	15.3	10.2	Very Poor		2016	PCC - Reconstruction (Minor Collector/Local)	$456,353		
0000085920	2507297	AVENUE B	TACOMA ST	34TH ST	329	2	920	Composite	Local	None	WEST END	1,000	26	Weak	17.1	44.3	30.7	01/06/2015	15.6	41.8	28.7	Very Poor		2016	AC - Mill and Overlay with Base Repairs	$56,595		
0000085930	2506968	AVENUE B	34TH ST	PORTLAND ST	330	2	968	Composite	Local	None	WEST END	1,000	26	Weak	18.1	37.2	27.7	01/06/2015	16.5	34.9	25.7	Very Poor		2016	AC - Mill and Overlay with Base Repairs	$59,541		
0000085940	2506966	AVENUE B	PORTLAND ST	36TH ST	331	2	969	Composite	Local	None	WEST END	1,000	26	Weak	4.9	8.5	7.3	01/06/2015	4.6	7.0	5.8	Failure		2016	PCC - Reconstruction (Minor Collector/Local)	$467,118		
0000085950	2507289	AVENUE B	36TH ST	38TH ST	660	2	2,003	Composite	Local	None	WEST END	1,000	26	Weak	19.9	30.1	25.0	01/06/2015	18.2	28.0	23.1	Very Poor		2016	PCC - Reconstruction (Minor Collector/Local)	$965,351		
0000085960	2507233	CENTER ST	32ND ST	33RD ST	250	2	677	Flexible	Local	None	WEST END	1,000	18	Weak	28.9	24.2	26.6	01/06/2015	22.8	18.8	20.8	Very Poor		2016	AC - Reconstruction (Minor Collector/Local)	$193,605		
0000085970	2506278	CENTER ST	33RD ST	TACOMA ST	239	2	518	Flexible	Local	None	WEST END	1,000	18	Weak	20.0	14.6	17.3	01/06/2015	15.5	11.4	13.5	Very Poor		2016	AC - Reconstruction (Minor Collector/Local)	$148,103		
0000085980	2506275	CENTER ST	TACOMA ST	34TH ST	241	2	677	Flexible	Local	None	WEST END	1,000	18	Weak	37.6	89.3	63.5	01/06/2015	31.2	87.7	59.5	Fair		2018	AC - Mill and Overlay	$29,119		
0000085990	2506273	CENTER ST	34TH ST	35TH ST	241	2	695	Flexible	Local	None	WEST END	1,000	18	Weak	64.5	99.0	81.8	01/06/2015	61.5	97.6	79.6	Good		2024	AC - Mill and Overlay	$34,689		
0000086000	2506271	CENTER ST	35TH ST	36TH ST	239	2	650	Flexible	Local	None	WEST END	1,000	18	Weak	40.9	94.8	67.9	01/06/2015	35.0	93.3	64.2	Fair		2019	AC - Mill and Overlay	$28,675		
0000086010	2506269	CENTER ST	36TH ST	SEATTLE ST	240	2	615	Flexible	Local	None	WEST END	1,000	18	Weak	10.4	54.9	32.7	01/06/2015	8.2	51.1	29.7	Very Poor		2016	AC - Mill and Overlay with Base Repairs	$37,869		
0000086020	2507218	CENTER ST	SEATTLE ST	37TH ST	200	2	543	Flexible	Local	None	WEST END	1,000	18	Weak	22.7	0.0	11.4	01/06/2015	17.5	0.0	8.8	Failure		2016	AC - Reconstruction (Minor Collector/Local)	$155,316		
0000086030	2507379	BELLAIRE DR	10TH ST	12TH ST	291	2	1,126	Rigid	Local	None	WEST END	1,000	22	Weak	1.9	18.2	10.1	01/05/2015	0.7	16.5	8.6	Failure		2016	PCC - Reconstruction (Minor Collector/Local)	$542,685		
0000086040	2507377	BELLAIRE DR	12TH ST	14TH ST	300	2	1,316	Rigid	Local	None	WEST END	1,000	22	Weak	13.0	37.2	25.1	01/05/2015	11.6	34.7	23.2	Very Poor		2016	PCC - Reconstruction (Minor Collector/Local)	$634,481		
0000086050	2507375	BELLAIRE DR	14TH ST	16TH ST	300	2	1,362	Rigid	Local	None	WEST END	1,000	22	Weak	7.8	48.0	27.9	01/05/2015	6.6	45.1	25.9	Very Poor		2016	PCC - Full Depth Slab Repair	$104,636		
0000086060	2506807	BELLAIRE DR	16TH ST	18TH ST	300	2	1,352	Rigid	Local	None	WEST END	1,000	22	Weak	2.1	27.0	14.6	01/05/2015	0.9	24.9	12.9	Very Poor		2016	PCC - Reconstruction (Minor Collector/Local)	$651,833		
0000086070	2507260	BELLAIRE DR	18TH ST	20TH ST	301	2	1,333	Rigid	Local	None	WEST END	1,000	22	Weak	3.4	23.1	13.3	01/05/2015	2.2	21.1	11.7	Very Poor		2016	PCC - Reconstruction (Minor Collector/Local)	$642,729		
0000086080	2507258	BELLAIRE DR	20TH ST	22ND ST	299	2	1,267	Rigid	Local	None	WEST END	1,000	22	Weak	7.7	34.3	21.0	01/05/2015	6.5	31.9	19.2	Very Poor		2016	PCC - Reconstruction (Minor Collector/Local)	$610,916		
0000086090	2507256	BELLAIRE DR	22ND ST	W HARRISON AVE	301	2	1,449	Rigid	Local	None	WEST END	1,000	22	Weak	21.3	30.7	26.0	01/05/2015	19.3	28.4	23.9	Very Poor		2016	PCC - Reconstruction (Minor Collector/Local)	$698,641		
0000086100	2507232	BELLAIRE DR	W HARRISON AVE	26TH ST	299	2	1,480	Rigid	Local	None	WEST END	1,000	22	Weak	7.6	41.9	24.8	01/05/2015	6.4	39.4	22.9	Very Poor		2016	PCC - Reconstruction (Minor Collector/Local)	$713,369		
0000086110	2507229	BELLAIRE DR	26TH ST	28TH ST	300	2	1,367	Rigid	Local	None	WEST END	1,000	22	Weak	2.1	17.0	9.6	01/05/2015	0.9	15.4	8.2	Failure		2016	PCC - Reconstruction (Minor Collector/Local)	$658,903		
0000086120	2507227	BELLAIRE DR	28TH ST	30TH ST	300	2	1,278	Rigid	Local	None	WEST END	1,000	22	Weak	10.8	41.4	26.1	01/05/2015	9.6	39.0	24.3	Very Poor		2016	PCC - Reconstruction (Minor Collector/Local)	$616,165		
0000086130	2507225	BELLAIRE DR	30TH ST	32ND ST	179	2	833	Composite	Local	None	WEST END	1,000	26	Weak	0.4	41.1	20.8	01/05/2015	0.0	38.8	19.4	Very Poor		2016	PCC - Reconstruction (Minor Collector/Local)	$401,404		
0000086140	2507223	BELLAIRE DR	32ND ST	33RD ST	251	2	1,136	Composite	Local	None	WEST END	1,000	26	Weak	5.6	25.6	15.6	01/05/2015	4.1	23.6	13.9	Very Poor		2016	PCC - Reconstruction (Minor Collector/Local)	$547,398		
0000086150	2506268	BELLAIRE DR	33RD ST	TACOMA ST	239	2	1,115	Composite	Local	None	WEST END	1,000	26	Weak	8.2	21.0	14.6	01/05/2015	6.7	19.3	13.0	Very Poor		2016	PCC - Reconstruction (Minor Collector/Local)	$537,491		
0000086160	2507220	BELLAIRE DR	TACOMA ST	34TH ST	242	2	1,014	Rigid	Local	None	WEST END	1,000	22	Weak	27.4	83.5	55.5	01/05/2015	25.3	81.1	53.2	Poor		2016	PCC - Crack/Joint Sealing	$15,616		
0000086170	2506992	BELLAIRE DR	34TH ST	35TH ST	240	2	1,081	Rigid	Local	None	WEST END	1,000	22	Weak	25.5	79.7	52.6	01/05/2015	23.4	76.9	50.2	Poor		2016	PCC - Crack/Joint Sealing	$16,650		
0000086180	2506990	BELLAIRE DR	35TH ST	36TH ST	240	2	1,099	Composite	Local	None	WEST END	1,000	26	Weak	9.7	29.2	19.5	01/05/2015	8.2	27.2	17.7	Very Poor		2016	PCC - Reconstruction (Minor Collector/Local)	$529,671		
0000086190	2506994	BELLAIRE DR	36TH ST	SEATTLE ST	240	2	961	Composite	Local	None	WEST END	1,000	26	Weak	6.2	33.6	19.9	01/05/2015	4.7	31.3	18.0	Very Poor		2016	PCC - Reconstruction (Minor Collector/Local)	$462,994		
0000086200	2507217	BELLAIRE DR	SEATTLE ST	37TH ST	201	2	914	Composite	Local	None	WEST END	1,000	26	Weak	9.1	36.0	22.6	01/05/2015	7.6	33.6	20.6	Very Poor		2016	PCC - Reconstruction (Minor Collector/Local)	$440,607		
0000086210	2507134	BELLAIRE DR	37TH ST	38TH ST	330	2	1,439	Rigid	Local	None	WEST END	1,000	22	Weak	1.6	14.4	8.0	01/05/2015	0.4	12.9	6.7	Failure		2016	PCC - Reconstruction (Minor Collector/Local)	$693,714		
0000086220	2507132	BELLAIRE DR	38TH ST	39TH ST	329	2	1,461	Rigid	Local	None	WEST END	1,000	22	Weak	4.0	24.8	14.4	01/05/2015	2.8	22.7	12.8	Very Poor		2016	PCC - Reconstruction (Minor Collector/Local)	$704,265		
0000086230	2507166	BELLAIRE DR	39TH ST	40TH ST	330	2	1,005	Flexible	Local	None	WEST END	1,000	18	Weak	21.0	38.8	29.9	01/05/2015	16.1	32.5	24.3	Very Poor		2016	AC - Reconstruction (Minor Collector/Local)	$287,405		
0000086240	2507164	BELLAIRE DR	40TH ST	SPENCER AVE	301	2	893	Flexible	Local	None	WEST END	1,000	18	Weak	14.4	14.9	14.7	01/05/2015	11.2	11.7	11.5	Very Poor		2016	AC - Reconstruction (Minor Collector/Local)	$255,376		
0000086250	2507162	BELLAIRE DR	SPENCER AVE	STAFFORD PL	300	2	824	Flexible	Local	None	WEST END	1,000	18	Weak	9.2	40.4	24.8	01/05/2015	7.2	34.4	20.8	Very Poor		2016	AC - Reconstruction (Minor Collector/Local)	$235,548		
0000086260	2507160	BELLAIRE DR	STAFFORD PL	HAY PL	302	2	1,027	Flexible	Local	None	WEST END	1,000	18	Weak	8.2	7.6	7.9	01/05/2015	6.4	5.9	6.2	Failure		2016	AC - Reconstruction (Minor Collector/Local)	$293,823		
0000086270	2507152	BELLAIRE DR	HAY PL	NO HAMMOND HWY	424	2	1,226	Flexible	Local	None	WEST END	1,000	18	Weak	12.1	29.4	20.8	01/05/2015	9.4	23.3	16.4	Very Poor		2016	AC - Reconstruction (Minor Collector/Local)	$350,701		
0000086280	2507652	WEST END BLVD	I-10 W	FLORIDA BLVD	930	2	4,281	Composite	Minor Arterial	None	NAVARRE	7,500	34	Weak	100.0	100.0	100.0	01/07/2015	99.4	99.4	99.4	Excellent		2043				
0000086290	2507642	WEST END BLVD	FLORIDA BLVD	WEST END BLVD	2,446	2	9,855	Composite	Minor Arterial	None	NAVARRE	7,500	34	Weak	65.9	80.9	73.4	01/07/2015	62.2	78.2	70.2	Good		2021	AC - Mill and Overlay	$456,679		
0000086300	2507600	WEST END BLVD	WEST END BLVD	VETERANS BLVD	373	3	2,114	Rigid	Minor Arterial	None	LAKEVIEW	7,500	30	Weak	28.6	46.6	37.6	01/07/2015	26.5	43.7	35.1	Very Poor		2016	PCC - Full Depth Slab Repair	$162,457		
0000086310	2507488	WEST END BLVD	VETERANS BLVD	GERMAIN ST	464	2	1,836	Rigid	Minor Arterial	Local	LAKEVIEW	7,500	30	Weak	67.0	77.5	72.3	01/07/2015	63.4	74.4	68.9	Fair		2021	PCC - Joint Repair	$106,551		
0000086320	2507484	WEST END BLVD	GERMAIN ST	RINGOLD ST	460	2	1,705	Rigid	Minor Arterial	Local	LAKEVIEW	7,500	30	Weak	49.9	47.7	48.8	01/07/2015	47.0	44.8	45.9	Poor		2016	PCC - Joint Repair	$87,428		
0000086330	2507370	WEST END BLVD	RINGOLD ST	FRENCH ST	461	2	1,603	Rigid	Minor Arterial	Local	LAKEVIEW	7,500	30	Weak	48.6	0.4	24.5	01/07/2015	45.7	0.0	22.9	Very Poor		2016	PCC - Reconstruction (Arterial/Major Collector)	$772,549		
0000086340	2507367	WEST END BLVD	FRENCH ST	HARRISON AVE	446	2	1,678	Rigid	Minor Arterial	Local	LAKEVIEW	7,500	30	Weak	54.7	49.1	51.9	01/07/2015	51.6	46.2	48.9	Poor		2016	PCC - Joint Repair	$86,066		
0000086350	2523686	WEST END BLVD	HARRISON AVE	FREMONT ST	409	2	1,471	Rigid	Minor Arterial	Local	LAKEVIEW	7,500	30	Weak	72.5	85.0	78.8	01/07/2015	69.1	83.0	76.1	Good		2023	PCC - Joint Repair	$89,712		
0000086360	2507001	WEST END BLVD	FREMONT ST	BRAGG ST	446	2	1,686	Rigid	Minor Arterial	Local	LAKEVIEW	7,500	30	Weak	80.1	86.2	83.2	01/07/2015	77.3	84.5	80.9	Good		2025	PCC - Joint Repair	$107,990		
0000086370	2506998	WEST END BLVD	BRAGG ST	LANE ST	461	2	1,712	Rigid	Minor Arterial	Local	LAKEVIEW	7,500	30	Weak	74.7	90.0	82.4	01/07/2015	71.4	88.5	80.0	Good		2025	PCC - Joint Repair	$109,656		
0000086380	2507327	WEST END BLVD	LANE ST	SMITH ST	457	2	1,697	Rigid	Minor Arterial	Local	LAKEVIEW	7,500	30	Weak	77.9	100.0	89.0	01/07/2015	74.9	99.4	87.2	Excellent		2034	PCC - Joint Repair	$135,754		
0000086390	2507324	WEST END BLVD	SMITH ST	PORTEOUS ST	462	2	1,760	Rigid	Minor Arterial	Local	LAKEVIEW	7,500	30	Weak	66.9	74.2	70.6	01/07/2015	63.3	70.9	67.1	Fair		2020	PCC - Joint Repair	$99,656		
0000086400	2507313	WEST END BLVD	PORTEOUS ST	FILMORE AVE	467	2	1,779	Rigid	Minor Arterial	Local	LAKEVIEW	7,500	30	Weak	64.8	92.0	78.4	01/07/2015	61.1	91.2	76.2	Good		2025	PCC - Joint Repair	$113,969		
0000086410	2507310	WEST END BLVD	FILMORE AVE	CHAPELLE ST	466	2	1,685	Rigid	Minor Arterial	Local	LAKEVIEW	7,500	30	Weak	63.8	92.8	78.3	01/07/2015	60.2	92.1	76.2	Good		2026	PCC - Joint Repair	$110,654		
0000086420	2507304	WEST END BLVD	CHAPELLE ST	DOWNS ST	461	2	1,668	Rigid	Minor Arterial	Local	LAKEVIEW	7,500	30	Weak	66.3	92.0	79.2	01/07/2015	62.7	91.2	77.0	Good		2025	PCC - Joint Repair	$106,830		
0000086430	2507124	WEST END BLVD	DOWNS ST	MOUTON ST	459	2	1,660	Rigid	Minor Arterial	Local	LAKEVIEW	7,500	30	Weak	66.6	97.8	82.2	01/07/2015	62.9	97.2	80.1	Good		2030	PCC - Joint Repair	$120,305		
0000086440	2507120	WEST END BLVD	MOUTON ST	WALKER ST	462	2	1,671	Rigid	Minor Arterial	Local	LAKEVIEW	7,500	30	Weak	70.2	88.3	79.3	01/07/2015	66.7	86.8	76.8	Good		2024	PCC - Joint Repair	$104,419		
0000086450	2507069	WEST END BLVD	WALKER ST	NEW BASIN	97	2	337	Rigid	Minor Arterial	Local	LAKEVIEW	7,500	30	Weak	48.3	37.6	43.0	01/07/2015	45.4	35.1	40.3	Poor		2016	PCC - Joint Repair	$17,302		
0000086460	2527497	WEST END BLVD	NEW BASIN	CONRAD ST	363	2	1,400	Rigid	Minor Arterial	Local	LAKEVIEW	7,500	30	Weak	67.0	76.1	71.6	01/07/2015	63.4	72.9	68.2	Fair		2020	PCC - Joint Repair	$79,281		
0000086470	2507067	WEST END BLVD	CONRAD ST	START OF DIVIDED	168	2	612	Rigid	Minor Arterial	Local	LAKEVIEW	7,500	30	Weak	46.2	89.4	67.8	01/07/2015	43.3	87.9	65.6	Fair		2021	PCC - Joint Repair	$35,521		
0000086480	2560787	WEST END BLVD	START OF DIVIDED	ROBERT E LEE BLVD	113	2	265	Rigid	Minor Arterial	Local	LAKEVIEW	7,500	30	Weak	22.6	61.9	42.3	01/07/2015	20.6	58.4	39.5	Very Poor		2016	PCC - Full Depth Slab Repair	$20,338		
0000086490	2560767	LAKESHORE DR	ROBERT E LEE BLVD	LAKE MARINA AVE	454	2	1,492	Composite	Minor Arterial	Local	LAKESHORE - LAKE VISTA	7,500	34	Weak	32.7	15.9	24.3	01/07/2015	30.3	14.3	22.3	Very Poor		2016	PCC - Reconstruction (Arterial/Major Collector)	$718,993		
0000086500	2507177	LAKESHORE DR	LAKE MARINA AVE	LEVEE	214	2	1,210	Composite	Minor Arterial	Local	LAKESHORE - LAKE VISTA	7,500	34	Weak	29.1	81.8	55.5	01/07/2015	26.9	79.2	53.1	Poor		2016	AC - Mill and Overlay	$49,574		
0000086510	2523926	LAKESHORE DR	LAKE MARINA AVE	ROBERT E LEE BLVD	448	2	1,412	Composite	Minor Arterial	Local	LAKESHORE - LAKE VISTA	7,500	34	Weak	31.8	21.9	26.9	01/07/2015	29.5	19.9	24.7	Very Poor		2016	PCC - Reconstruction (Arterial/Major Collector)	$680,432		

DRAFT

Appendix A RoadMatrix Section Attributes

															Field Measured Conditions				2016 Predicted Conditions									
SectionID	SEGMENTID	Street	From	To	Length (ft)	Lanes	Area (yd^2)	Pavement Type	Functional Class	FHWA Route	Neighborhood	AADT	EGT	Subgrade Strength	RCI	SDI	PCI	PCI Date	RCIYr1	SDIYr1	PCIYr1	PCI Class	Destroyed Road	Need Year (Adjusted)	Need Recommended Rehab (PCI Trigger)	Need Cost (PCI Trigger)	Last Rehab	Last Rehab Date
0000086520	2560789	WEST END BLVD	START OF DIVIDED	ROBERT E LEE BLVD	114	1	274	Rigid	Minor Arterial	Local	LAKEVIEW	7,500	30	Weak	15.0	56.5	35.8	01/07/2015	13.5	53.2	33.4	Very Poor		2016	PCC - Full Depth Slab Repair	$21,055		
0000086530	2560791	LAKESHORE DR	LAKESHORE DR	ROBERT E LEE BLVD	170	1	329	Composite	Minor Arterial	None	LAKESHORE - LAKE VISTA	7,500	34	Weak	35.4	40.9	38.2	01/05/2015	32.9	38.5	35.7	Very Poor		2016	AC - Mill and Overlay with Base Repairs	$20,237		
0000086540	2507113	PONTCHARTRAIN BLVD	NO HAMMOND HWY	HAY PL	464	2	1,666	Rigid	Minor Arterial	Local	LAKEVIEW	7,500	30	Weak	36.1	81.5	58.8	01/07/2015	33.6	78.8	56.2	Fair		2017	PCC - Joint Repair	$87,575		
0000086550	2507119	PONTCHARTRAIN BLVD	HAY PL	STAFFORD PL	298	2	1,156	Rigid	Minor Arterial	Local	LAKEVIEW	7,500	30	Weak	43.5	39.8	41.7	01/07/2015	40.9	37.4	39.2	Very Poor		2016	PCC - Full Depth Slab Repair	$88,798		
0000086560	2507121	PONTCHARTRAIN BLVD	STAFFORD PL	SPENCER AVE	298	2	1,121	Rigid	Minor Arterial	Local	LAKEVIEW	7,500	30	Weak	47.6	56.6	52.1	01/07/2015	44.7	53.3	49.0	Poor		2016	PCC - Joint Repair	$57,503		
0000086570	2507122	PONTCHARTRAIN BLVD	SPENCER AVE	40TH ST	301	2	1,115	Rigid	Minor Arterial	Local	LAKEVIEW	7,500	30	Weak	46.4	46.4	46.4	01/07/2015	43.5	43.5	43.5	Poor		2016	PCC - Joint Repair	$57,172		
0000086580	2507306	PONTCHARTRAIN BLVD	40TH ST	38TH ST	661	2	2,513	Rigid	Minor Arterial	Local	LAKEVIEW	7,500	30	Weak	43.6	40.1	41.9	01/07/2015	41.0	37.7	39.4	Very Poor		2016	PCC - Full Depth Slab Repair	$193,075		
0000086590	2507307	PONTCHARTRAIN BLVD	38TH ST	FILMORE AVE	346	2	1,322	Rigid	Minor Arterial	Local	LAKEVIEW	7,500	30	Weak	40.0	31.0	35.5	01/07/2015	37.6	28.7	33.2	Very Poor		2016	PCC - Full Depth Slab Repair	$101,562		
0000086600	2507309	PONTCHARTRAIN BLVD	FILMORE AVE	36TH ST	313	2	1,159	Rigid	Minor Arterial	Local	LAKEVIEW	7,500	30	Weak	44.4	60.5	52.5	01/07/2015	41.7	57.0	49.4	Poor		2016	PCC - Joint Repair	$59,452		
0000086610	2507323	PONTCHARTRAIN BLVD	36TH ST	34TH ST	662	2	2,523	Rigid	Minor Arterial	Local	LAKEVIEW	7,500	30	Weak	46.0	63.1	54.6	01/07/2015	43.1	59.5	51.3	Poor		2016	PCC - Joint Repair	$129,407		
0000086620	2507302	PONTCHARTRAIN BLVD	34TH ST	LANE ST	430	2	1,568	Rigid	Minor Arterial	Local	LAKEVIEW	7,500	30	Weak	45.4	59.3	52.4	01/07/2015	42.8	55.8	49.2	Poor		2016	PCC - Joint Repair	$80,430		
0000086630	2507345	PONTCHARTRAIN BLVD	LANE ST	32ND ST	229	2	835	Rigid	Minor Arterial	Local	LAKEVIEW	7,500	30	Weak	39.5	49.0	44.3	01/07/2015	37.1	46.1	41.6	Poor		2016	PCC - Joint Repair	$42,845		
0000086640	2507347	PONTCHARTRAIN BLVD	32ND ST	30TH ST	178	2	659	Rigid	Minor Arterial	Local	LAKEVIEW	7,500	30	Weak	37.7	32.1	34.9	01/07/2015	35.2	29.7	32.5	Very Poor		2016	PCC - Full Depth Slab Repair	$50,675		
0000086650	2507348	PONTCHARTRAIN BLVD	30TH ST	28TH ST	300	2	1,128	Rigid	Minor Arterial	Local	LAKEVIEW	7,500	30	Weak	42.5	48.9	45.7	01/07/2015	40.0	46.0	43.0	Poor		2016	PCC - Joint Repair	$57,873		
0000086660	2507349	PONTCHARTRAIN BLVD	28TH ST	26TH ST	301	2	1,185	Rigid	Minor Arterial	Local	LAKEVIEW	7,500	30	Weak	43.7	43.8	43.8	01/07/2015	41.1	41.2	41.2	Poor		2016	PCC - Joint Repair	$60,757		
0000086670	2507350	PONTCHARTRAIN BLVD	26TH ST	HARRISON AVE	303	2	1,181	Rigid	Minor Arterial	Local	LAKEVIEW	7,500	30	Weak	25.8	57.9	41.9	01/07/2015	23.7	54.5	39.1	Very Poor		2016	PCC - Full Depth Slab Repair	$90,753		
0000086680	2507351	PONTCHARTRAIN BLVD	HARRISON AVE	22ND ST	296	2	1,097	Rigid	Minor Arterial	Local	LAKEVIEW	7,500	30	Weak	35.3	21.8	28.6	01/07/2015	32.8	19.8	26.3	Very Poor		2016	PCC - Full Depth Slab Repair	$84,264		
0000086690	2506996	PONTCHARTRAIN BLVD	22ND ST	20TH ST	300	2	1,123	Rigid	Minor Arterial	Local	LAKEVIEW	7,500	30	Weak	47.0	26.7	36.9	01/07/2015	44.1	24.6	34.4	Very Poor		2016	PCC - Full Depth Slab Repair	$86,270		
0000086700	2506997	PONTCHARTRAIN BLVD	20TH ST	18TH ST	301	2	1,115	Rigid	Minor Arterial	Local	LAKEVIEW	7,500	30	Weak	48.1	50.5	49.3	01/07/2015	45.2	47.5	46.4	Poor		2016	PCC - Joint Repair	$57,207		
0000086710	2507457	PONTCHARTRAIN BLVD	18TH ST	16TH ST	299	2	1,132	Rigid	Minor Arterial	Local	LAKEVIEW	7,500	30	Weak	43.5	58.1	50.8	01/07/2015	40.9	54.6	47.8	Poor		2016	PCC - Joint Repair	$58,039		
0000086720	2507458	PONTCHARTRAIN BLVD	16TH ST	14TH ST	302	2	1,094	Rigid	Minor Arterial	Local	LAKEVIEW	7,500	30	Weak	40.8	76.1	58.5	01/07/2015	38.4	72.9	55.7	Fair		2017	PCC - Joint Repair	$57,509		
0000086730	2507459	PONTCHARTRAIN BLVD	14TH ST	12TH ST	299	2	1,131	Rigid	Minor Arterial	Local	LAKEVIEW	7,500	30	Weak	46.7	52.4	49.6	01/07/2015	43.8	49.5	46.7	Poor		2016	PCC - Joint Repair	$57,987		
0000086740	2507460	PONTCHARTRAIN BLVD	12TH ST	10TH ST	294	2	1,027	Rigid	Minor Arterial	Local	WEST END	7,500	30	Weak	44.4	86.6	65.5	01/07/2015	41.7	85.0	63.4	Fair		2020	PCC - Joint Repair	$58,163		
0000086750	2523856	PONTCHARTRAIN BLVD	10TH ST	VETERANS BLVD	56	2	216	Composite	Minor Arterial	Local	LAKEVIEW	7,500	34	Weak	53.4	75.5	64.5	01/07/2015	50.4	72.2	61.3	Fair		2019	AC - Mill and Overlay	$9,537		
0000086760	2524332	PONTCHARTRAIN BLVD	VETERANS BLVD	I-20 E	4,003	2	17,115	Composite	Minor Arterial	None	LAKEWOOD	7,500	34	Weak	64.5	84.5	74.5	01/07/2015	60.9	82.4	71.7	Good		2022	AC - Mill and Overlay	$812,960		
0000086770	2560944	PONTCHARTRAIN BLVD	VETERANS BLVD	PONTCHARTRAIN BLVD	259	1	722	Composite	Minor Arterial	None	LAKEWOOD	7,500	34	Weak	31.4	66.1	48.8	01/07/2015	29.1	62.4	45.8	Poor		2016	AC - Mill and Overlay	$29,563		
0000086780	2507608	WEST END BLVD	KENILWORTH ST	BROOKS ST	453	2	1,501	Rigid	Local	None	LAKEVIEW	1,000	22	Weak	68.1	64.8	66.5	01/07/2015	64.5	61.1	62.8	Fair		2019	PCC - Crack/Joint Sealing	$24,900		
0000086790	2507604	WEST END BLVD	BROOKS ST	HARNEY ST	459	1	1,475	Rigid	Local	None	LAKEVIEW	1,000	22	Weak	60.0	62.4	61.2	01/07/2015	56.5	58.9	57.7	Fair		2017	PCC - Crack/Joint Sealing	$23,299		
0000086800	2559383	WEST END BLVD	HARNEY ST	WEST END BLVD	154	1	433	Rigid	Local	None	LAKEVIEW	1,000	22	Weak	52.3	90.3	71.3	01/07/2015	49.4	89.0	69.2	Fair		2023	PCC - Crack/Joint Sealing	$7,921		
0000086810	2507610	CATINA ST	KENILWORTH ST	BROOKS ST	461	2	1,356	Flexible	Local	None	LAKEVIEW	1,000	18	Weak	47.0	70.7	58.9	01/07/2015	42.4	67.9	55.2	Fair		2017	AC - Mill and Overlay	$56,943		
0000086820	2507606	CATINA ST	BROOKS ST	HARNEY ST	460	2	1,325	Flexible	Local	None	LAKEVIEW	1,000	18	Weak	45.0	73.9	59.5	01/07/2015	40.4	71.4	55.9	Fair		2017	AC - Mill and Overlay	$55,618		
0000086830	2507605	CATINA ST	HARNEY ST	POLK AVE	458	2	1,248	Flexible	Local	None	LAKEVIEW	1,000	18	Weak	51.7	69.5	60.6	01/07/2015	47.5	66.7	57.1	Fair		2017	AC - Mill and Overlay	$52,409		
0000086840	2507492	CATINA ST	POLK AVE	GERMAIN ST	461	2	1,370	Rigid	Local	None	LAKEVIEW	1,000	22	Weak	13.3	0.0	6.7	01/07/2015	11.9	0.0	6.0	Failure		2016	PCC - Reconstruction (Minor Collector/Local)	$660,188		
0000086850	2507486	CATINA ST	GERMAIN ST	RINGOLD ST	460	2	1,384	Flexible	Local	None	LAKEVIEW	1,000	18	Weak	0.1	28.0	14.1	01/07/2015	0.1	22.0	11.1	Very Poor		2016	AC - Reconstruction (Minor Collector/Local)	$395,821		
0000086860	2507372	CATINA ST	RINGOLD ST	FRENCH ST	460	2	1,371	Flexible	Local	None	LAKEVIEW	1,000	18	Weak	8.0	47.5	27.8	01/07/2015	6.2	42.9	24.6	Very Poor		2016	AC - Reconstruction (Minor Collector/Local)	$392,167		
0000086870	2507373	CATINA ST	FRENCH ST	HARRISON AVE	446	2	1,355	Flexible	Local	None	LAKEVIEW	1,000	18	Weak	6.7	43.2	25.0	01/07/2015	5.2	38.0	21.6	Very Poor		2016	AC - Reconstruction (Minor Collector/Local)	$387,591		
0000086880	2523841	CATINA ST	HARRISON AVE	FREMONT ST	409	2	1,262	Flexible	Local	None	LAKEVIEW	1,000	18	Weak	24.2	68.4	46.3	01/08/2015	18.8	65.6	42.2	Poor		2016	AC - Mill and Overlay	$51,690		
0000086890	2507360	CATINA ST	FREMONT ST	BRAGG ST	461	2	1,334	Flexible	Local	None	LAKEVIEW	1,000	18	Weak	20.7	41.1	30.6	01/08/2015	15.5	57.7	36.6	Very Poor		2016	AC - Mill and Overlay with Base Repairs	$82,068		
0000086900	2507359	CATINA ST	BRAGG ST	WUERREL ST	349	2	904	Flexible	Local	None	LAKEVIEW	1,000	18	Weak	19.3	54.5	34.9	01/08/2015	12.0	50.6	31.3	Very Poor		2016	AC - Mill and Overlay with Base Repairs	$55,617		
0000086910	2507357	CATINA ST	CATINA ST	LANE ST	115	2	259	Flexible	Local	None	LAKEVIEW	1,000	18	Weak	26.9	51.8	39.4	01/08/2015	21.1	47.6	34.4	Very Poor		2016	AC - Mill and Overlay with Base Repairs	$15,936		
0000086920	2507334	WUERPEL ST	LANE ST	SMITH ST	460	2	1,404	Flexible	Local	None	LAKEVIEW	1,000	18	Weak	36.1	39.8	38.0	01/08/2015	29.4	33.7	31.6	Very Poor		2016	AC - Mill and Overlay with Base Repairs	$86,389		
0000086930	2507330	WUERPEL ST	SMITH ST	PORTEOUS ST	460	2	1,393	Flexible	Local	None	LAKEVIEW	1,000	18	Weak	34.1	49.1	41.6	01/08/2015	27.3	44.6	36.0	Very Poor		2016	AC - Mill and Overlay with Base Repairs	$85,733		
0000086940	2507321	WUERPLE ST	PORTEOUS ST	FILMORE AVE	466	2	1,316	Flexible	Local	None	LAKEVIEW	1,000	18	Weak	22.9	57.8	40.4	01/08/2015	17.7	54.2	36.0	Very Poor		2016	AC - Mill and Overlay with Base Repairs	$80,954		
0000086950	2523951	WUERPEL ST	FILMORE AVE	CHAPELLE ST	468	2	1,321	Flexible	Local	None	LAKEVIEW	1,000	18	Weak	17.4	53.7	35.6	01/08/2015	13.7	49.8	31.8	Very Poor		2016	AC - Mill and Overlay with Base Repairs	$81,303		
0000086960	2507316	WUERPEL ST	CHAPELLE ST	DOWNS ST	461	2	1,336	Flexible	Local	None	LAKEVIEW	1,000	18	Weak	18.9	42.7	30.8	01/08/2015	14.7	37.4	26.1	Very Poor		2016	AC - Mill and Overlay with Base Repairs	$82,198		
0000086970	2507130	WUERPEL ST	DOWNS ST	MOUTON ST	458	2	1,036	Flexible	Local	None	LAKEVIEW	1,000	18	Weak	28.7	33.3	31.0	01/08/2015	22.6	26.6	24.6	Very Poor		2016	AC - Reconstruction (Minor Collector/Local)	$296,302		
0000086980	2508240	WUERPEL ST	MOUTON ST	WALKER ST	460	2	1,296	Flexible	Local	None	LAKEVIEW	1,000	18	Weak	31.6	50.8	41.2	01/08/2015	25.2	46.5	35.9	Very Poor		2016	AC - Mill and Overlay with Base Repairs	$79,758		
0000086990	2508238	WUERPEL ST	WALKER ST	CONRAD ST	461	2	1,319	Flexible	Local	None	LAKEVIEW	1,000	18	Weak	22.9	48.3	35.6	01/08/2015	17.7	43.8	30.8	Very Poor		2016	AC - Mill and Overlay with Base Repairs	$81,159		
0000087000	2508231	WUERPEL ST	CONRAD ST	ROBERT E LEE BLVD	279	2	796	Flexible	Local	None	LAKEVIEW	1,000	18	Weak	24.9	56.3	40.6	01/08/2015	19.4	52.5	36.0	Very Poor		2016	AC - Mill and Overlay with Base Repairs	$49,006		
0000087010	2507356	CATINA ST	WUERPEL ST	LANE ST	116	2	220	Flexible	Local	None	LAKEVIEW	1,000	18	Weak	32.0	67.0	49.5	01/08/2015	25.5	64.1	44.8	Poor		2016	AC - Mill and Overlay	$9,029		
0000087020	2507332	CATINA ST	LANE ST	SMITH ST	461	2	1,337	Flexible	Local	None	LAKEVIEW	1,000	18	Weak	49.6	40.0	44.8	01/08/2015	45.1	33.9	39.5	Very Poor		2016	AC - Mill and Overlay with Base Repairs	$82,260		
0000087030	2507328	CATINA ST	SMITH ST	PORTEOUS ST	461	2	1,380	Flexible	Local	None	LAKEVIEW	1,000	18	Weak	41.2	33.9	37.6	01/08/2015	35.4	27.1	31.3	Very Poor		2016	AC - Mill and Overlay with Base Repairs	$84,906		
0000087040	2507211	CATINA ST	PORTEOUS ST	FILMORE AVE	465	2	1,359	Flexible	Local	None	LAKEVIEW	1,000	18	Weak	24.5	54.4	39.5	01/08/2015	19.0	50.6	34.8	Very Poor		2016	AC - Mill and Overlay with Base Repairs	$83,641		
0000087050	2523950	CATINA ST	FILMORE AVE	CHAPELLE ST	467	2	1,442	Rigid	Local	None	LAKEVIEW	1,000	22	Weak	15.5	47.6	31.6	01/08/2015	14.0	44.7	29.4	Very Poor		2016	PCC - Full Depth Slab Repair	$110,809		
0000087060	2507314	CATINA ST	CHAPELLE ST	DOWNS ST	461	2	1,334	Rigid	Local	None	LAKEVIEW	1,000	22	Weak	6.9	66.3	36.6	01/08/2015	5.7	62.7	34.2	Very Poor		2016	PCC - Full Depth Slab Repair	$102,536		
0000087070	2507129	CATINA ST	DOWNS ST	MOUTON ST	459	2	1,368	Rigid	Local	None	LAKEVIEW	1,000	22	Weak	10.4	51.6	31.0	01/08/2015	9.2	48.7	29.0	Very Poor		2016	PCC - Full Depth Slab Repair	$105,149		
0000087080	2507126	CATINA ST	MOUTON ST	WALKER ST	461	2	1,336	Composite	Local	None	LAKEVIEW	1,000	26	Weak	62.7	96.9	79.8	01/08/2015	59.4	96.4	77.9	Good		2030	AC - Mill and Overlay	$77,313		
0000087090	2507080	CATINA ST	WALKER ST	CONRAD ST	460	2	1,375	Composite	Local	None	LAKEVIEW	1,000	26	Weak	57.6	97.9	77.8	01/08/2015	54.4	97.4	75.9	Good		2030	AC - Mill and Overlay	$79,602		
0000087100	2507077	CATINA ST	CONRAD ST	ROBERT E LEE BLVD	281	2	813	Flexible	Local	None	LAKEVIEW	1,000	18	Weak	43.3	91.2	67.3	01/08/2015	38.1	89.7	63.9	Fair		2019	AC - Mill and Overlay	$35,860		
0000087110	2507577	MILNE BLVD	KENILWORTH ST	KENILWORTH ST	45	2	173	Composite	Local	None	LAKEVIEW	1,000	26	Weak	25.8	31.2	28.5	01/08/2015	23.8	29.0	26.4	Very Poor		2016	AC - Mill and Overlay with Base Repairs	$10,631		
0000087120	2506717	MILNE BLVD	KENILWORTH ST	MILNE BLVD - COLBERT ST ALLEY	157	2	663	Composite	Local	None	LAKEVIEW	1,000	26	Weak	8.4	37.5	23.0	01/08/2015	6.9	35.2	21.1	Very Poor		2016	PCC - Reconstruction (Minor Collector/Local)	$319,624		
0000087130	2523860	MILNE BLVD	KENILWORTH ST - HARNEY ST ALLEY	BROOKS ST	262	1	863	Composite	Local	None	LAKEVIEW	1,000	26	Weak	17.5	47.5	32.5	01/08/2015	16.0	44.8	30.4	Very Poor		2016	AC - Mill and Overlay with Base Repairs	$53,108		
0000087140	2507575	MILNE BLVD	BROOKS ST	HARNEY ST	179	1	410	Composite	Local	None	LAKEVIEW	1,000	26	Weak	11.1	42.3	26.7	01/08/2015	9.6	40.0	24.8	Very Poor		2016	PCC - Reconstruction (Minor Collector/Local)	$197,462		
0000087150	2507572	MILNE BLVD	HARNEY ST	HARNEY ST	280	1	605	Composite	Minor Collector	None	LAKEVIEW	2,500	26	Weak	9.2	23.8	16.5	01/08/2015	7.7	21.8	14.8	Very Poor		2016	PCC - Reconstruction (Minor Collector/Local)	$291,507		
0000087160	2507573	MILNE BLVD	HARNEY ST	HARNEY ST	116	1	271	Composite	Minor Collector	None	LAKEVIEW	2,500	26	Weak	7.0	0.0	3.5	01/08/2015	5.5	0.0	2.8	Failure		2016	PCC - Reconstruction (Minor Collector/Local)	$130,570		
0000087170	2507568	MILNE BLVD	HARNEY ST	POLK ST	267	1	639	Composite	Minor Collector	None	LAKEVIEW	2,500	26	Weak	4.2	0.0	2.1	01/08/2015	2.7	0.0	1.4	Failure		2016	PCC - Reconstruction (Minor Collector/Local)	$307,895		
0000087180	2507567	MILNE BLVD	POLK ST	POLK AVE	108	1	229	Composite	Minor Collector	None	LAKEVIEW	2,500	26	Weak	23.7	29.3	26.5	01/08/2015	21.7	27.3	24.5	Very Poor		2016	PCC - Reconstruction (Minor Collector/Local)	$110,487		
0000087190	2507598	MILNE BLVD	POLK AVE	POLK AVE	33	1	109	Composite	Minor Collector	None	LAKEVIEW	2,500	26	Weak	11.8	22.9	17.4	01/08/2015	10.3	21.0	15.7	Very Poor		2016	PCC - Reconstruction (Minor Collector/Local)	$52,324		
0000087200	2507596	MILNE BLVD	POLK AVE	GERMAIN ST	458	1	1,129	Composite	Minor Collector	None	LAKEVIEW	2,500	26	Weak	23.0	2.4	12.7	01/08/2015	21.1	0.9	11.0	Very Poor		2016	PCC - Reconstruction (Minor Collector/Local)	$544,292		
0000087210	2507594	MILNE BLVD	GERMAIN ST	GERMAIN ST	60	1	138	Composite	Minor Collector	None	LAKEVIEW	2,500	26	Weak	9.9	5.5	7.7	01/08/2015	8.4	4.0	6.2	Failure		2016	PCC - Reconstruction (Minor Collector/Local)	$66,463		
0000087220	2507495	MILNE BLVD	GERMAIN ST	RINGOLD ST	399	1	890	Composite	Minor Collector	None	LAKEVIEW	2,500	26	Weak	37.0	34.7	35.9	01/08/2015	34.6	32.4	33.5	Very Poor		2016	AC - Mill and Overlay with Base Repairs	$54,749		
0000087230	2506813	MILNE BLVD	RINGOLD ST	FRENCH ST	259	1	607	Composite	Minor Collector	None	LAKEVIEW	2,500	26	Weak	15.7	10.4	13.1	01/08/2015	14.2	8.9	11.6	Very Poor		2016	PCC - Reconstruction (Minor Collector/Local)	$292,685		
0000087240	2506812	MILNE BLVD	FRENCH ST	FRENCH ST	202	1	445	Composite	Minor Collector	None	LAKEVIEW	2,500	26	Weak	17.1	17.2	17.2	01/08/2015	15.6	15.7	15.7	Very Poor		2016	PCC - Reconstruction (Minor Collector/Local)	$214,332		
0000087250	2506810	MILNE BLVD	FRENCH ST	HARRISON AVE	447	1	1,073	Composite	Minor Collector	None	LAKEVIEW	2,500	26	Weak	43.3	37.5	40.4	01/08/2015	40.9	35.2	38.1	Very Poor		2016	AC - Mill and Overlay with Base Repairs	$66,043		
0000087260	2523837	MILNE BLVD	HARRISON AVE	FREMONT ST	411	1	960	Composite	Minor Collector	None	LAKEVIEW	2,500	26	Weak	9.6	2.1	5.9	01/08/2015	8.1	0.6	4.4	Failure		2016	PCC - Reconstruction (Minor Collector/Local)	$462,672		
0000087270	2507365	MILNE BLVD	FREMONT ST	BRAGG ST	313	1	740	Composite	Minor Collector	None	LAKEVIEW	2,500	26	Weak	8.5	0.0	4.3	01/08/2015	7.0	0.0	3.5	Failure		2016	PCC - Reconstruction (Minor Collector/Local)	$356,578		
0000087280	2507364	MILNE BLVD	BRAGG ST	BRAGG ST	147	1	330	Composite	Minor Collector	None	LAKEVIEW	2,500	26	Weak	29.3	0.0	14.7	01/08/2015	27.3	0.0	13.7	Very Poor		2016	PCC - Reconstruction (Minor Collector/Local)	$158,848		
0000087290	2508471	MILNE BLVD	BRAGG ST	LANE ST	459	1	1,129	Composite	Minor Collector	None	LAKEVIEW	2,500	26	Weak	9.8	0.0	4.9	01/08/2015	8.3	0.0	4.2	Failure		2016	PCC - Reconstruction (Minor Collector/Local)	$544,239		

DRAFT

Stantec

Appendix A RoadMatrix Section Attributes

															Field Measured Conditions				2016 Predicted Conditions									
SectionID	SEGMENTID	Street	From	To	Length (ft)	Lanes	Area (yd^2)	Pavement Type	Functional Class	FHWA Route	Neighborhood	AADT	EGT	Subgrade Strength	RCI	SDI	PCI	PCI Date	RCIYr1	SDIYr1	PCIYr1	PCI Class	Destroyed Road	Need Year (Adjusted)	Need Recommended Rehab (PCI Trigger)	Need Cost (PCI Trigger)	Last Rehab	Last Rehab Date
0000087300	2508469	MILNE BLVD	LANE ST	LANE ST	55	1	128	Composite	Minor Collector	None	LAKEVIEW	2,500	26	Weak	0.3	25.9	13.1	01/08/2015	0.0	23.9	12.0	Very Poor		2016	PCC - Reconstruction (Minor Collector/Local)	$61,483		
0000087310	2508432	MILNE BLVD	LANE ST	SMITH ST	406	1	887	Composite	Minor Collector	None	LAKEVIEW	2,500	26	Weak	22.3	0.0	11.2	01/08/2015	20.4	0.0	10.2	Very Poor		2016	PCC - Reconstruction (Minor Collector/Local)	$427,486		
0000087320	2508430	MILNE BLVD	SMITH ST	PORTEOUS ST	255	1	578	Composite	Minor Collector	None	LAKEVIEW	2,500	26	Weak	16.7	18.9	17.8	01/08/2015	15.2	17.3	16.3	Very Poor		2016	PCC - Reconstruction (Minor Collector/Local)	$278,600		
0000087330	2508429	MILNE BLVD	PORTEOUS ST	PORTEOUS ST	206	1	462	Composite	Minor Collector	None	LAKEVIEW	2,500	26	Weak	30.1	67.4	48.8	01/08/2015	28.0	64.2	46.1	Poor		2016	AC - Mill and Overlay	$18,919		
0000087340	2508427	MILNE BLVD	PORTEOUS ST	FILMORE AVE	443	1	1,109	Composite	Minor Collector	None	LAKEVIEW	2,500	26	Weak	18.1	12.7	15.4	01/08/2015	16.5	11.2	13.9	Very Poor		2016	PCC - Reconstruction (Minor Collector/Local)	$534,545		
0000087350	2508303	MILNE BLVD	FILMORE AVE	CHAPELLE ST	495	1	1,210	Composite	Minor Collector	None	LAKEVIEW	2,500	26	Weak	42.5	63.2	52.9	01/08/2015	40.1	59.9	50.0	Poor		2016	AC - Mill and Overlay	$49,560		
0000087360	2508301	MILNE BLVD	CHAPELLE ST	CHAPELLE ST	135	1	328	Composite	Minor Collector	None	LAKEVIEW	2,500	26	Weak	63.2	76.5	69.9	01/08/2015	59.9	73.6	66.8	Fair		2020	AC - Mill and Overlay	$14,839		
0000087370	2508426	MILNE BLVD	CHAPELLE ST	DOWNS ST	324	1	741	Composite	Minor Collector	None	LAKEVIEW	2,500	26	Weak	64.2	83.4	73.8	01/08/2015	60.9	81.2	71.1	Good		2022	AC - Mill and Overlay	$35,176		
0000087380	2508248	MILNE BLVD	DOWNS ST	MOUTON ST	335	1	751	Composite	Minor Collector	None	LAKEVIEW	2,500	26	Weak	51.4	79.5	65.5	01/08/2015	48.7	77.0	62.9	Fair		2019	AC - Mill and Overlay	$33,130		
0000087390	2508246	MILNE BLVD	MOUTON ST	MOUTON ST	124	1	287	Composite	Minor Collector	None	LAKEVIEW	2,500	26	Weak	43.2	81.5	62.4	01/08/2015	40.8	79.1	60.0	Fair		2019	AC - Mill and Overlay	$12,659		
0000087400	2508245	MILNE BLVD	MOUTON ST	WALKER ST	464	1	1,056	Composite	Minor Collector	None	LAKEVIEW	2,500	26	Weak	62.1	76.4	69.3	01/08/2015	58.9	73.5	66.2	Fair		2020	AC - Mill and Overlay	$47,758		
0000087410	2508243	MILNE BLVD	WALKER ST	WALKER ST	73	1	169	Composite	Minor Collector	None	LAKEVIEW	2,500	26	Weak	16.0	38.7	27.4	01/08/2015	14.5	36.5	25.5	Very Poor		2016	AC - Mill and Overlay with Base Repairs	$10,399		
0000087420	2508242	MILNE BLVD	WALKER ST	CONRAD ST	388	1	951	Composite	Minor Collector	None	LAKEVIEW	2,500	26	Weak	20.8	0.0	10.4	01/08/2015	19.0	0.0	9.5	Failure		2016	PCC - Reconstruction (Minor Collector/Local)	$458,174		
0000087430	2508234	MILNE BLVD	CONRAD ST	ROBERT E LEE BLVD	278	1	685	Composite	Minor Collector	None	LAKEVIEW	2,500	26	Weak	20.8	0.0	10.4	01/08/2015	19.0	0.0	9.5	Failure		2016	PCC - Reconstruction (Minor Collector/Local)	$330,389		
0000087440	2524034	MILNE BLVD	ROBERT E LEE BLVD	CONRAD ST	280	1	627	Composite	Minor Collector	None	LAKEVIEW	2,500	26	Weak	16.8	0.0	8.4	01/08/2015	15.3	0.0	7.7	Failure		2016	PCC - Reconstruction (Minor Collector/Local)	$302,325		
0000087450	2524033	MILNE BLVD	CONRAD ST	WALKER ST	384	1	891	Composite	Minor Collector	None	LAKEVIEW	2,500	26	Weak	9.5	0.0	4.8	01/08/2015	8.0	0.0	4.0	Failure		2016	PCC - Reconstruction (Minor Collector/Local)	$429,628		
0000087460	2559317	MILNE BLVD	WALKER ST	WALKER ST	74	1	157	Composite	Minor Collector	None	LAKEVIEW	2,500	26	Weak	7.8	20.9	14.4	01/08/2015	6.3	19.2	12.8	Very Poor		2016	PCC - Reconstruction (Minor Collector/Local)	$75,729		
0000087470	2524032	MILNE BLVD	WALKER ST	MOUTON ST	463	1	1,037	Composite	Minor Collector	None	LAKEVIEW	2,500	26	Weak	47.9	65.6	56.9	01/08/2015	45.1	62.6	53.9	Poor		2016	AC - Mill and Overlay	$42,456		
0000087480	2559323	MILNE BLVD	MOUTON ST	MOUTON ST	125	1	285	Composite	Minor Collector	None	LAKEVIEW	2,500	26	Weak	29.2	71.0	50.1	01/08/2015	27.2	67.9	47.6	Poor		2016	AC - Mill and Overlay	$11,655		
0000087490	2524031	MILNE BLVD	MOUTON ST	DOWNS ST	335	1	752	Composite	Minor Collector	None	LAKEVIEW	2,500	26	Weak	57.5	71.6	64.6	01/08/2015	54.4	68.8	61.5	Fair		2019	AC - Mill and Overlay	$33,165		
0000087500	2523681	MILNE BLVD	DOWNS ST	CHAPELLE ST	325	1	752	Composite	Minor Collector	None	LAKEVIEW	2,500	26	Weak	39.2	75.9	57.6	01/08/2015	37.0	72.9	55.0	Fair		2017	AC - Mill and Overlay	$31,581		
0000087510	2559327	MILNE BLVD	CHAPELLE ST	CHAPELLE ST	135	1	309	Composite	Minor Collector	None	LAKEVIEW	2,500	26	Weak	41.7	75.4	58.6	01/08/2015	39.4	70.3	54.9	Poor		2016	AC - Mill and Overlay	$12,638		
0000087520	2523993	MILNE BLVD	CHAPELLE ST	FILMORE AVE	487	1	1,331	Composite	Minor Collector	None	LAKEVIEW	2,500	26	Weak	25.1	72.5	48.8	01/08/2015	23.1	69.4	46.3	Poor		2016	AC - Mill and Overlay	$54,521		
0000087530	2523995	MILNE BLVD	FILMORE AVE	PORTEOUS ST	448	1	1,070	Composite	Minor Collector	None	LAKEVIEW	2,500	26	Weak	5.2	20.4	12.8	01/08/2015	3.7	18.7	11.2	Very Poor		2016	PCC - Reconstruction (Minor Collector/Local)	$515,640		
0000087540	2559924	MILNE BLVD	PORTEOUS ST	PORTEOUS ST	206	1	531	Composite	Minor Collector	None	LAKEVIEW	2,500	26	Weak	20.1	0.0	10.1	01/08/2015	18.4	0.0	9.2	Failure		2016	PCC - Reconstruction (Minor Collector/Local)	$256,160		
0000087550	2523683	MILNE BLVD	PORTEOUS ST	SMITH ST	254	1	613	Composite	Minor Collector	None	LAKEVIEW	2,500	26	Weak	15.6	0.0	7.8	01/08/2015	14.1	0.0	7.1	Failure		2016	PCC - Reconstruction (Minor Collector/Local)	$295,309		
0000087560	2523684	MILNE BLVD	SMITH ST	LANE ST	408	1	954	Composite	Minor Collector	None	LAKEVIEW	2,500	26	Weak	19.9	0.0	10.0	01/08/2015	18.2	0.0	9.1	Failure		2016	PCC - Reconstruction (Minor Collector/Local)	$459,941		
0000087570	2560883	MILNE BLVD	LANE ST	LANE ST	55	1	125	Composite	Minor Collector	None	LAKEVIEW	2,500	26	Weak	0.9	15.0	8.0	01/08/2015	0.0	13.5	6.8	Failure		2016	PCC - Reconstruction (Minor Collector/Local)	$60,197		
0000087580	2524006	MILNE BLVD	LANE ST	BRAGG ST	459	1	996	Composite	Minor Collector	None	LAKEVIEW	2,500	26	Weak	8.8	10.7	9.8	01/08/2015	7.3	9.2	8.3	Failure		2016	PCC - Reconstruction (Minor Collector/Local)	$480,078		
0000087590	2559933	MILNE BLVD	BRAGG ST	BRAGG ST	148	1	329	Composite	Minor Collector	None	LAKEVIEW	2,500	26	Weak	6.8	0.0	3.4	01/08/2015	5.3	0.0	2.7	Failure		2016	PCC - Reconstruction (Minor Collector/Local)	$158,366		
0000087600	2523953	MILNE BLVD	BRAGG ST	FREMONT ST	314	1	715	Composite	Minor Collector	None	LAKEVIEW	2,500	26	Weak	22.8	0.0	11.4	01/08/2015	20.9	0.0	10.5	Very Poor		2016	PCC - Reconstruction (Minor Collector/Local)	$344,581		
0000087610	2523839	MILNE BLVD	FREMONT ST	HARRISON AVE	410	1	973	Composite	Minor Collector	None	LAKEVIEW	2,500	26	Weak	17.9	0.0	9.0	01/08/2015	16.3	0.0	8.2	Failure		2016	PCC - Reconstruction (Minor Collector/Local)	$468,831		
0000087620	2523957	MILNE BLVD	HARRISON AVE	FRENCH ST	446	1	1,033	Composite	Minor Collector	None	LAKEVIEW	2,500	26	Weak	15.8	12.3	14.1	01/08/2015	14.3	10.8	12.6	Very Poor		2016	PCC - Reconstruction (Minor Collector/Local)	$497,805		
0000087630	2559378	MILNE BLVD	FRENCH ST	FRENCH ST	202	1	450	Composite	Minor Collector	None	LAKEVIEW	2,500	26	Weak	18.2	0.0	9.1	01/08/2015	16.5	0.0	8.3	Failure		2016	PCC - Reconstruction (Minor Collector/Local)	$217,010		
0000087640	2523956	MILNE BLVD	FRENCH ST	RINGOLD ST	259	1	654	Composite	Minor Collector	None	LAKEVIEW	2,500	26	Weak	30.5	5.6	18.1	01/08/2015	28.4	4.1	16.3	Very Poor		2016	PCC - Reconstruction (Minor Collector/Local)	$315,446		
0000087650	2523832	MILNE BLVD	RINGOLD ST	GERMAIN ST	399	1	912	Composite	Minor Collector	None	LAKEVIEW	2,500	26	Weak	28.2	0.0	14.1	01/08/2015	26.3	0.0	13.2	Very Poor		2016	PCC - Reconstruction (Minor Collector/Local)	$439,750		
0000087660	2560934	MILNE BLVD	GERMAIN ST	GERMAIN ST	60	1	138	Composite	Minor Collector	None	LAKEVIEW	2,500	26	Weak	17.4	11.0	14.3	01/08/2015	16.0	9.5	12.8	Very Poor		2016	PCC - Reconstruction (Minor Collector/Local)	$66,303		
0000087670	2523831	MILNE BLVD	GERMAIN ST	POLK AVE	459	1	1,169	Composite	Minor Collector	None	LAKEVIEW	2,500	26	Weak	21.7	12.2	17.0	01/08/2015	19.9	10.7	15.3	Very Poor		2016	PCC - Reconstruction (Minor Collector/Local)	$563,680		
0000087680	2523830	MILNE BLVD	POLK AVE	POLK AVE	62	1	156	Composite	Minor Collector	None	LAKEVIEW	2,500	26	Weak	1.3	35.0	18.2	01/08/2015	0.0	32.7	16.4	Very Poor		2016	PCC - Reconstruction (Minor Collector/Local)	$75,086		
0000087690	2559381	MILNE BLVD	POLK AVE	POLK ST	79	1	186	Composite	Minor Collector	None	LAKEVIEW	2,500	26	Weak	11.4	15.3	13.4	01/08/2015	9.9	13.8	11.9	Very Poor		2016	PCC - Reconstruction (Minor Collector/Local)	$89,492		
0000087700	2523829	MILNE BLVD	POLK ST	HARNEY ST	382	1	875	Composite	Minor Collector	None	LAKEVIEW	2,500	26	Weak	24.3	0.0	12.2	01/08/2015	22.3	0.0	11.2	Very Poor		2016	PCC - Reconstruction (Minor Collector/Local)	$421,863		
0000087710	2523828	MILNE BLVD	HARNEY ST	HARNEY ST	281	1	640	Composite	Minor Collector	None	LAKEVIEW	2,500	26	Weak	13.4	0.0	6.7	01/08/2015	11.9	0.0	6.0	Failure		2016	PCC - Reconstruction (Minor Collector/Local)	$308,377		
0000087720	2559385	MILNE BLVD	HARNEY ST	BROOKS ST	177	1	383	Composite	Local	None	LAKEVIEW	1,000	26	Weak	18.5	1.7	10.1	01/08/2015	16.9	0.2	8.6	Failure		2016	PCC - Reconstruction (Minor Collector/Local)	$184,448		
0000087730	2523861	MILNE BLVD	BROOKS ST	KENILWORTH ST - HARNEY ST ALLEY	259	1	589	Composite	Local	None	LAKEVIEW	1,000	26	Weak	30.1	10.6	20.4	01/08/2015	28.0	9.1	18.6	Very Poor		2016	PCC - Reconstruction (Minor Collector/Local)	$283,955		
0000087740	2507579	COLBERT ST	KENILWORTH ST	KENILWORTH ST - HARNEY ST ALLEY	154	2	336	Flexible	Local	None	LAKEVIEW	1,000	18	Weak	8.3	17.4	12.9	01/08/2015	6.5	13.7	10.1	Very Poor		2016	AC - Reconstruction (Minor Collector/Local)	$96,119		
0000087750	2506716	COLBERT ST	KENILWORTH ST - HARNEY ST ALLEY	HARNEY ST	439	2	1,727	Flexible	Local	None	LAKEVIEW	1,000	18	Weak	1.4	1.0	1.2	01/08/2015	0.9	0.6	0.8	Failure		2016	AC - Reconstruction (Minor Collector/Local)	$493,942		
0000087760	2507578	COLBERT ST	HARNEY ST	HARNEY ST	400	2	1,181	Rigid	Local	None	LAKEVIEW	1,000	22	Weak	22.1	67.4	44.8	01/08/2015	20.1	63.8	42.0	Poor		2016	PCC - Crack/Joint Sealing	$18,192		
0000087770	2508440	COLBERT ST	HARNEY ST	POLK ST	260	2	783	Rigid	Local	None	LAKEVIEW	1,000	22	Weak	11.1	39.9	25.5	01/08/2015	9.9	37.5	23.7	Very Poor		2016	PCC - Reconstruction (Minor Collector/Local)	$377,357		
0000087780	2508541	COLBERT ST	POLK ST	GERMAIN ST	659	2	1,946	Rigid	Local	None	LAKEVIEW	1,000	22	Weak	14.9	50.6	32.8	01/08/2015	13.4	47.7	30.6	Very Poor		2016	PCC - Full Depth Slab Repair	$149,505		
0000087790	2509135	COLBERT ST	GERMAIN ST	FRENCH ST	660	2	1,948	Rigid	Local	None	LAKEVIEW	1,000	22	Weak	1.9	3.4	2.7	01/08/2015	0.7	2.2	1.5	Failure		2016	PCC - Reconstruction (Minor Collector/Local)	$939,162		
0000087800	2508483	COLBERT ST	FRENCH ST	HARRISON AVE	646	2	1,907	Rigid	Local	None	LAKEVIEW	1,000	22	Weak	46.1	58.8	52.5	01/08/2015	43.2	55.3	49.3	Poor		2016	PCC - Crack/Joint Sealing	$29,380		
0000087810	2523884	COLBERT ST	HARRISON AVE	BRAGG ST	725	2	2,226	Flexible	Local	None	LAKEVIEW	1,000	18	Weak	4.8	51.0	27.9	01/08/2015	3.6	46.7	25.2	Very Poor		2016	AC - Mill and Overlay with Base Repairs	$136,954		
0000087820	2508472	COLBERT ST	BRAGG ST	LANE ST	661	2	2,028	Flexible	Local	None	LAKEVIEW	1,000	18	Weak	6.0	44.6	25.3	01/08/2015	4.6	39.8	22.2	Very Poor		2016	AC - Reconstruction (Minor Collector/Local)	$579,894		
0000087830	2508434	COLBERT ST	LANE ST	PORTEOUS ST	659	2	1,983	Rigid	Local	None	LAKEVIEW	1,000	22	Weak	44.8	86.6	65.7	01/08/2015	42.0	85.0	63.5	Fair		2020	PCC - Crack/Joint Sealing	$33,719		
0000087840	2508435	COLBERT ST	PORTEOUS ST	FILMORE AVE	661	2	1,970	Flexible	Local	None	LAKEVIEW	1,000	18	Weak	33.3	64.0	48.7	01/08/2015	26.6	61.0	43.8	Poor		2016	AC - Mill and Overlay	$80,680		
0000087850	2508336	COLBERT ST	FILMORE AVE	CHAPELLE ST	659	2	2,138	Flexible	Local	None	LAKEVIEW	1,000	18	Weak	8.2	65.2	36.7	01/08/2015	6.4	62.3	34.4	Very Poor		2016	AC - Mill and Overlay with Base Repairs	$131,560		
0000087860	2508252	COLBERT ST	CHAPELLE ST	MOUTON ST	662	2	2,013	Rigid	Local	None	LAKEVIEW	1,000	22	Weak	8.4	16.0	12.2	01/08/2015	7.2	14.4	10.8	Very Poor		2016	PCC - Reconstruction (Minor Collector/Local)	$970,386		
0000087870	2508249	COLBERT ST	MOUTON ST	WALKER ST	659	2	2,021	Rigid	Local	None	LAKEVIEW	1,000	22	Weak	3.4	33.6	18.5	01/08/2015	2.2	31.2	16.7	Very Poor		2016	PCC - Reconstruction (Minor Collector/Local)	$974,081		
0000087880	2508977	LOUISVILLE ST	KENILWORTH ST	BROOKS ST	595	2	1,475	Flexible	Local	None	LAKEVIEW	1,000	18	Weak	0.9	14.7	7.8	01/08/2015	0.5	11.5	6.0	Failure		2016	AC - Reconstruction (Minor Collector/Local)	$421,241		
0000087890	2508974	LOUISVILLE ST	BROOKS ST	POLK ST	659	2	2,063	Flexible	Local	None	LAKEVIEW	1,000	18	Weak	0.3	38.1	19.2	01/08/2015	0.1	31.7	15.9	Very Poor		2016	AC - Reconstruction (Minor Collector/Local)	$589,871		
0000087900	2508543	LOUISVILLE ST	POLK ST	GERMAIN ST	660	2	2,003	Rigid	Local	None	LAKEVIEW	1,000	22	Weak	7.5	44.3	25.9	01/08/2015	6.3	41.6	24.0	Very Poor		2016	PCC - Reconstruction (Minor Collector/Local)	$965,673		
0000087910	2509136	LOUISVILLE ST	GERMAIN ST	FRENCH ST	658	2	1,945	Rigid	Local	None	LAKEVIEW	1,000	22	Weak	9.9	44.3	27.1	01/08/2015	8.7	41.6	25.2	Very Poor		2016	PCC - Full Depth Slab Repair	$149,496		
0000087920	2508484	LOUISVILLE ST	FRENCH ST	HARRISON AVE	648	2	1,914	Rigid	Local	None	LAKEVIEW	1,000	22	Weak	14.8	37.9	26.4	01/08/2015	13.3	35.4	24.4	Very Poor		2016	PCC - Reconstruction (Minor Collector/Local)	$922,774		
0000087930	2523883	LOUISVILLE ST	HARRISON AVE	BRAGG ST	727	2	2,402	Rigid	Local	None	LAKEVIEW	1,000	22	Weak	3.2	19.9	11.6	01/08/2015	2.0	18.0	10.0	Very Poor		2016	PCC - Reconstruction (Minor Collector/Local)	$1,157,565		
0000087940	2508476	LOUISVILLE ST	BRAGG ST	PAVE CHANGE	288	2	842	Rigid	Local	None	LAKEVIEW	1,000	22	Weak	2.9	26.9	14.9	01/08/2015	1.7	24.8	13.3	Very Poor		2016	PCC - Reconstruction (Minor Collector/Local)	$405,796		
0000087945	12508476	LOUISVILLE ST	PAVE CHANGE	LANE ST	372	2	1,087	Composite	Local	None	LAKEVIEW	1,000	26	Weak	33.9	85.9	59.9	01/08/2015	31.6	84.4	58.0	Fair		2018	AC - Mill and Overlay	$46,796		
0000087950	2507972	LOUISVILLE ST	LANE ST	PORTEOUS ST	661	2	1,915	Flexible	Local	None	LAKEVIEW	1,000	18	Weak	64.9	80.9	72.9	01/08/2015	61.9	78.9	70.4	Good		2021	AC - Mill and Overlay	$88,728		
0000087960	2508437	LOUISVILLE ST	PORTEOUS ST	FILMORE AVE	660	2	2,040	Flexible	Local	None	LAKEVIEW	1,000	18	Weak	7.8	49.2	28.5	01/08/2015	6.0	44.7	25.4	Very Poor		2016	AC - Mill and Overlay with Base Repairs	$125,530		
0000087970	2508307	LOUISVILLE ST	FILMORE AVE	CHAPELLE ST	661	2	1,988	Flexible	Local	None	LAKEVIEW	1,000	18	Weak	74.2	97.8	86.0	01/08/2015	71.8	96.4	84.1	Good		2027	AC - Mill and Overlay	$106,845		
0000087980	2508304	LOUISVILLE ST	CHAPELLE ST	MOUTON ST	661	2	2,029	Composite	Local	None	LAKEVIEW	1,000	26	Weak	75.8	100.0	87.9	01/08/2015	72.8	99.4	86.1	Excellent		2035	AC - Mill and Overlay	$132,828		
0000087990	2508284	LOUISVILLE ST	MOUTON ST	WALKER ST	658	2	1,942	Composite	Local	None	LAKEVIEW	1,000	26	Weak	79.4	100.0	89.7	01/08/2015	76.9	99.4	88.2	Excellent		2036				
0000088000	2508281	LOUISVILLE ST	WALKER ST	CONRAD ST	306	1	903	Flexible	Local	None	LAKEVIEW	1,000	18	Weak	79.3	97.9	88.6	01/07/2015	77.2	96.5	86.9	Excellent		2029	AC - Mill and Overlay	$50,986		
0000088010	2509101	LOUIS XIV ST	KENILWORTH ST	KENILWORTH ST	71	2	216	Composite	Local	None	LAKEVIEW	1,000	26	Weak	65.6	95.8	80.7	01/08/2015	62.3	95.1	78.7	Good		2029	AC - Mill and Overlay	$12,202		
0000088020	2508981	LOUIS XIV ST	KENILWORTH ST	BROOKS ST	595	2	1,923	Flexible	Local	None	LAKEVIEW	1,000	18	Weak	5.5	42.6	24.1	01/08/2015	4.2	37.2	20.7	Very Poor		2016	AC - Reconstruction (Minor Collector/Local)	$549,803		
0000088030	2508978	LOUIS XIV ST	BROOKS ST	POLK AVE	659	2	2,037	Rigid	Local	None	LAKEVIEW	1,000	22	Weak	9.4	34.7	22.1	01/08/2015	8.2	32.2	20.2	Very Poor		2016	PCC - Reconstruction (Minor Collector/Local)	$981,847		
0000088040	2508546	LOUIS XIV ST	POLK AVE	GERMAIN ST	660	2	1,987	Flexible	Local	None	LAKEVIEW	1,000	18	Weak	9.5	56.3	32.9	01/08/2015	7.4	52.5	30.0	Very Poor		2016	AC - Mill and Overlay with Base Repairs	$122,234		
0000088050	2508544	LOUIS XIV ST	GERMAIN ST	FRENCH ST	660	2	2,012	Rigid	Local	None	LAKEVIEW	1,000	22	Weak	16.3	40.0	28.2	01/08/2015	14.7	37.6	26.2	Very Poor		2016	PCC - Full Depth Slab Repair	$154,628		

DRAFT

Stantec

Appendix A RoadMatrix Section Attributes

															Field Measured Conditions				2016 Predicted Conditions									
SectionID	SEGMENTID	Street	From	To	Length (ft)	Lanes	Area (yd^2)	Pavement Type	Functional Class	FHWA Route	Neighborhood	AADT	EGT	Subgrade Strength	RCI	SDI	PCI	PCI Date	RCIYr1	SDIYr1	PCIYr1	PCI Class	Destroyed Road	Need Year (Adjusted)	Need Recommended Rehab (PCI Trigger)	Need Cost (PCI Trigger)	Last Rehab	Last Rehab Date
0000088060	2508487	LOUIS XIV ST	FRENCH ST	HARRISON AVE	646	2	1,920	Flexible	Local	None	LAKEVIEW	1,000	18	Weak	8.5	53.6	31.1	01/08/2015	6.6	49.7	28.2	Very Poor		2016	AC - Mill and Overlay with Base Repairs	$118,146		
0000088070	2523882	LOUIS XIV ST	HARRISON AVE	BRAGG ST	725	2	2,246	Rigid	Local	None	LAKEVIEW	1,000	22	Weak	7.7	35.8	21.8	01/08/2015	6.5	33.3	19.9	Very Poor		2016	PCC - Reconstruction (Minor Collector/Local)	$1,082,532		
0000088080	2508488	LOUIS XIV ST	BRAGG ST	LANE ST	660	2	2,024	Rigid	Local	None	LAKEVIEW	1,000	22	Weak	4.8	33.3	19.1	01/08/2015	3.6	30.9	17.3	Very Poor		2016	PCC - Reconstruction (Minor Collector/Local)	$975,581		
0000088090	2508064	LOUIS XIV ST	LANE ST	PORTEOUS ST	661	2	1,976	Flexible	Local	None	LAKEVIEW	1,000	18	Weak	0.6	29.1	14.9	01/08/2015	0.3	23.0	11.7	Very Poor		2016	AC - Reconstruction (Minor Collector/Local)	$565,214		
0000088100	2508061	LOUIS XIV ST	PORTEOUS ST	FILMORE AVE	661	2	1,977	Flexible	Local	None	LAKEVIEW	1,000	18	Weak	38.7	76.0	57.4	01/08/2015	32.4	73.7	53.1	Poor		2016	AC - Mill and Overlay	$80,980		
0000088110	2507977	LOUIS XIV ST	FILMORE AVE	CHAPELLE ST	659	2	2,050	Flexible	Local	None	LAKEVIEW	1,000	18	Weak	50.5	81.7	66.1	01/08/2015	46.1	79.7	62.9	Fair		2019	AC - Mill and Overlay	$90,432		
0000088120	2507974	LOUIS XIV ST	CHAPELLE ST	MOUTON ST	660	2	1,957	Rigid	Local	None	LAKEVIEW	1,000	22	Weak	5.8	18.9	12.4	01/08/2015	4.6	17.1	10.9	Very Poor		2016	PCC - Reconstruction (Minor Collector/Local)	$943,393		
0000088130	2508288	LOUIS XIV ST	MOUTON ST	WALKER ST	660	2	1,942	Flexible	Local	None	LAKEVIEW	1,000	18	Weak	38.5	74.0	56.3	01/08/2015	32.2	71.5	51.9	Poor		2016	AC - Mill and Overlay	$79,538		
0000088140	2508285	LOUIS XIV ST	WALKER ST	CONRAD ST	306	2	782	Flexible	Local	None	LAKEVIEW	1,000	18	Weak	5.0	1.7	3.4	01/08/2015	3.8	1.2	2.5	Failure		2016	AC - Reconstruction (Minor Collector/Local)	$223,537		
0000088150	2508258	LOUIS XIV ST	CONRAD ST	ROBERT E LEE BLVD	360	2	1,193	Flexible	Local	None	LAKEVIEW	1,000	18	Weak	35.0	65.0	50.0	01/08/2015	28.2	62.0	45.1	Poor		2016	AC - Mill and Overlay	$48,855		
0000088160	2508257	LOUISVILLE ST	ROBERT E LEE BLVD	CONRAD ST	359	1	1,082	Flexible	Local	None	LAKEVIEW	1,000	18	Weak	73.1	97.6	85.4	01/07/2015	70.3	96.1	83.3	Good		2027	AC - Mill and Overlay	$58,161		
0000088170	2506786	CANAL BLVD	CITY PARK AVE	ROSEDALE DR	882	2	3,268	Rigid	Principal Arterial	Local	NAVARRE	15,000	30	Weak	48.7	49.1	48.9	01/08/2015	45.8	46.2	46.0	Poor		2016	PCC - Joint Repair	$167,636		
0000088180	2509084	CANAL BLVD	ROSEDALE DR	WEIBLEN PL	608	2	2,319	Rigid	Principal Arterial	Local	NAVARRE	15,000	30	Weak	34.2	55.1	44.7	01/08/2015	31.8	52.0	41.9	Poor		2016	PCC - Joint Repair	$118,921		
0000088190	2509156	CANAL BLVD	WEIBLEN PL	GREENWOOD DR	296	2	998	Rigid	Principal Arterial	Local	NAVARRE	15,000	30	Weak	49.2	69.6	59.4	01/08/2015	46.3	66.1	56.2	Fair		2017	PCC - Joint Repair	$52,445		
0000088200	2509158	CANAL BLVD	GREENWOOD DR	VOISIN ST	377	2	1,339	Rigid	Principal Arterial	Local	NAVARRE	15,000	30	Weak	56.6	57.9	57.3	01/08/2015	53.3	54.5	53.9	Poor		2016	PCC - Joint Repair	$68,667		
0000088210	2509048	CANAL BLVD	VOISIN ST	LOUQUE PL	288	2	1,000	Rigid	Principal Arterial	Local	NAVARRE	15,000	30	Weak	62.4	79.9	71.2	01/08/2015	58.9	77.1	68.0	Fair		2021	PCC - Joint Repair	$58,050		
0000088220	2509045	CANAL BLVD	LOUQUE PL	NAVARRE ST	300	2	1,097	Rigid	Principal Arterial	Local	NAVARRE	15,000	30	Weak	68.9	90.4	74.7	01/08/2015	55.4	89.1	72.3	Good		2023	PCC - Joint Repair	$66,883		
0000088230	2509217	CANAL BLVD	NAVARRE ST	HIDALGO ST	301	2	1,001	Rigid	Principal Arterial	Local	NAVARRE	15,000	30	Weak	52.9	49.5	51.2	01/08/2015	49.9	46.6	48.3	Poor		2016	PCC - Joint Repair	$51,342		
0000088240	2509214	CANAL BLVD	HIDALGO ST	CALAL BLVD	617	2	1,939	Rigid	Principal Arterial	Local	NAVARRE	15,000	30	Weak	40.9	73.4	57.2	01/08/2015	38.5	70.0	54.3	Poor		2016	PCC - Joint Repair	$99,476		
0000088250	2530305	CANAL BLVD	CALAL BLVD	FLORIDA BLVD	580	2	2,207	Rigid	Principal Arterial	Local	NAVARRE	15,000	30	Weak	62.0	72.5	67.3	01/08/2015	58.5	69.1	63.8	Fair		2019	PCC - Joint Repair	$121,879		
0000088260	2509224	CANAL BLVD	FLORIDA BLVD	PAVE CHANGE	211	2	858	Rigid	Principal Arterial	Local	LAKEVIEW	15,000	30	Weak	50.5	31.8	41.2	01/08/2015	47.6	29.5	38.6	Very Poor		2016	PCC - Full Depth Slab Repair	$65,941		
0000088265	12509224	CANAL BLVD	PAVE CHANGE	KENILWORTH ST	329	2	1,338	Composite	Principal Arterial	Local	LAKEVIEW	15,000	34	Weak	49.5	77.5	63.6	01/08/2015	46.7	74.4	60.6	Fair		2018	AC - Mill and Overlay	$57,573		
0000088270	2509037	CANAL BLVD	KENILWORTH ST	BROOKS ST	662	2	2,571	Rigid	Minor Arterial	Local	LAKEVIEW	7,500	30	Weak	57.5	50.1	53.8	01/08/2015	54.1	47.2	50.7	Poor		2016	PCC - Joint Repair	$131,858		
0000088280	2509153	CANAL BLVD	BROOKS ST	POLK AVE	660	2	2,452	Rigid	Minor Arterial	Local	LAKEVIEW	7,500	30	Weak	65.8	60.9	63.4	01/08/2015	62.1	57.4	59.8	Fair		2018	PCC - Joint Repair	$132,108		
0000088290	2509141	CANAL BLVD	POLK AVE	GERMAIN ST	660	2	2,369	Rigid	Minor Arterial	Local	LAKEVIEW	7,500	30	Weak	56.5	67.1	61.8	01/08/2015	53.2	63.5	58.4	Fair		2018	PCC - Joint Repair	$127,684		
0000088300	2508442	CANAL BLVD	GERMAIN ST	FRENCH ST	662	2	2,269	Rigid	Minor Arterial	Local	LAKEVIEW	7,500	30	Weak	60.9	74.2	67.6	01/08/2015	57.4	70.9	64.2	Fair		2019	PCC - Joint Repair	$125,340		
0000088310	2508504	CANAL BLVD	FRENCH ST	HARRISON AVE	646	2	2,399	Rigid	Minor Arterial	Local	LAKEVIEW	7,500	30	Weak	58.9	89.8	74.4	01/08/2015	55.4	88.3	71.9	Good		2023	PCC - Joint Repair	$146,251		
0000088320	2508497	CANAL BLVD	HARRISON AVE	HARRISON AVE	86	2	311	Rigid	Minor Arterial	Local	LAKEVIEW	7,500	30	Weak	35.2	48.1	41.7	01/08/2015	32.7	45.2	39.0	Very Poor		2016	PCC - Full Depth Slab Repair	$23,899		
0000088330	2523880	CANAL BLVD	HARRISON AVE	BRAGG ST	727	2	2,520	Composite	Minor Arterial	Local	LAKEVIEW	7,500	34	Weak	75.9	71.2	73.6	01/08/2015	72.6	67.8	70.2	Good		2021	AC - Mill and Overlay	$116,790		
0000088340	2508492	CANAL BLVD	BRAGG ST	LANE ST	660	2	2,120	Composite	Minor Arterial	Local	LAKEVIEW	7,500	34	Weak	74.2	70.7	72.5	01/08/2015	70.9	67.2	69.1	Fair		2021	AC - Mill and Overlay	$98,249		
0000088350	2508466	CANAL BLVD	LANE ST	PORTEOUS ST	661	2	2,124	Composite	Minor Arterial	Local	LAKEVIEW	7,500	34	Weak	82.0	79.2	80.6	01/08/2015	79.4	76.3	77.9	Good		2023	AC - Mill and Overlay	$103,412		
0000088360	2508461	CANAL BLVD	PORTEOUS ST	FILMORE AVE	659	2	2,139	Composite	Minor Arterial	Local	LAKEVIEW	7,500	34	Weak	93.8	80.4	87.1	01/08/2015	93.3	77.6	85.5	Excellent		2029	AC - Mill and Overlay	$120,761		
0000088370	2507984	CANAL BLVD	FILMORE AVE	CHAPELLE ST	660	2	2,101	Composite	Minor Arterial	Local	LAKEVIEW	7,500	34	Weak	66.2	69.5	67.9	01/08/2015	62.5	66.0	64.3	Fair		2019	AC - Mill and Overlay	$92,672		
0000088380	2507980	CANAL BLVD	CHAPELLE ST	MOUTON ST	661	2	2,086	Composite	Minor Arterial	Local	LAKEVIEW	7,500	34	Weak	89.8	73.8	81.8	01/08/2015	88.3	70.4	79.4	Good		2025	AC - Mill and Overlay	$106,692		
0000088390	2508295	CANAL BLVD	MOUTON ST	WALKER ST	660	2	2,141	Composite	Minor Arterial	Local	LAKEVIEW	7,500	34	Weak	81.3	71.2	76.3	01/08/2015	78.6	67.8	73.2	Good		2022	AC - Mill and Overlay	$101,676		
0000088400	2508293	CANAL BLVD	WALKER ST	CONRAD ST	303	2	971	Composite	Minor Arterial	Local	LAKEVIEW	7,500	34	Weak	75.4	74.8	75.1	01/08/2015	72.1	71.5	71.8	Good		2021	AC - Mill and Overlay	$45,013		
0000088410	2508268	CANAL BLVD	CONRAD ST	ROBERT E LEE BLVD	365	2	1,320	Composite	Minor Arterial	Local	LAKEVIEW	7,500	34	Weak	78.3	72.2	75.3	01/08/2015	75.4	68.8	72.1	Good		2021	AC - Mill and Overlay	$61,191		
0000088420	2523931	CANAL BLVD	ROBERT E LEE BLVD	RING ST	338	2	1,080	Composite	Minor Arterial	Local	LAKESHORE - LAKE VISTA	7,500	34	Weak	5.0	3.4	4.2	01/08/2015	3.8	2.2	3.0	Failure		2016	PCC - Reconstruction (Arterial/Major Collector)	$520,781		
0000088430	2559314	CANAL BLVD	RING ST	JEWEL ST	900	2	2,849	Composite	Minor Arterial	Local	LAKESHORE - LAKE VISTA	7,500	34	Weak	22.2	3.4	12.9	01/08/2015	20.2	2.4	11.3	Very Poor		2016	PCC - Reconstruction (Arterial/Major Collector)	$1,373,236		
0000088440	2559116	CANAL BLVD	JEWEL ST	AMETHYST ST	819	2	2,674	Composite	Minor Arterial	Local	LAKESHORE - LAKE VISTA	7,500	34	Weak	16.7	3.8	10.3	01/08/2015	15.1	2.6	8.9	Failure		2016	PCC - Reconstruction (Arterial/Major Collector)	$1,289,099		
0000088450	2507971	CANAL BLVD	AMETHYST ST	JEWEL ST	821	2	2,748	Composite	Minor Arterial	Local	LAKESHORE - LAKE VISTA	7,500	34	Weak	22.2	1.0	11.6	01/08/2015	20.2	0.0	10.1	Very Poor		2016	PCC - Reconstruction (Arterial/Major Collector)	$1,309,879		
0000088460	2507998	CANAL BLVD	JEWEL ST	RING ST	899	2	3,079	Composite	Minor Arterial	Local	LAKESHORE - LAKE VISTA	7,500	34	Weak	21.1	0.0	10.6	01/08/2015	19.2	0.0	9.6	Failure		2016	PCC - Reconstruction (Arterial/Major Collector)	$1,483,883		
0000088470	2523930	CANAL BLVD	RING ST	ROBERT E LEE BLVD	338	2	1,227	Composite	Minor Arterial	Local	LAKESHORE - LAKE VISTA	7,500	34	Weak	10.9	17.0	14.0	01/08/2015	9.7	15.4	12.6	Very Poor		2016	PCC - Reconstruction (Arterial/Major Collector)	$591,207		
0000088480	2508267	CANAL BLVD	ROBERT E LEE BLVD	CONRAD ST	362	2	1,222	Composite	Minor Arterial	Local	LAKEVIEW	7,500	34	Weak	67.7	68.2	68.0	01/08/2015	64.1	64.6	64.4	Fair		2019	AC - Mill and Overlay	$53,900		
0000088490	2508289	CANAL BLVD	CONRAD ST	WALKER ST	304	2	983	Composite	Minor Arterial	Local	LAKEVIEW	7,500	34	Weak	79.8	75.3	77.6	01/08/2015	77.0	72.0	74.5	Good		2022	AC - Mill and Overlay	$46,671		
0000088500	2508291	CANAL BLVD	WALKER ST	MOUTON ST	660	2	2,228	Composite	Minor Arterial	Local	LAKEVIEW	7,500	34	Weak	86.6	73.3	80.0	01/08/2015	85.0	69.9	77.5	Good		2024	AC - Mill and Overlay	$111,182		
0000088510	2507978	CANAL BLVD	MOUTON ST	CHAPELLE ST	660	2	2,267	Composite	Minor Arterial	Local	LAKEVIEW	7,500	34	Weak	92.4	75.9	84.2	01/08/2015	91.7	72.6	82.2	Good		2027	AC - Mill and Overlay	$121,821		
0000088520	2507982	CANAL BLVD	CHAPELLE ST	FILMORE AVE	659	2	2,111	Composite	Minor Arterial	Local	LAKEVIEW	7,500	34	Weak	74.0	74.5	74.3	01/08/2015	70.6	71.2	70.9	Good		2021	AC - Mill and Overlay	$97,827		
0000088530	2508062	CANAL BLVD	FILMORE AVE	PORTEOUS ST	662	2	2,146	Composite	Minor Arterial	Local	LAKEVIEW	7,500	34	Weak	82.7	69.3	76.0	01/08/2015	80.2	65.8	73.0	Good		2022	AC - Mill and Overlay	$101,919		
0000088540	2508065	CANAL BLVD	PORTEOUS ST	LANE ST	660	2	2,218	Composite	Minor Arterial	Local	LAKEVIEW	7,500	34	Weak	81.3	71.0	76.2	01/08/2015	78.6	67.6	73.1	Good		2022	AC - Mill and Overlay	$105,371		
0000088550	2508490	CANAL BLVD	LANE ST	BRAGG ST	661	2	2,117	Composite	Minor Arterial	Local	LAKEVIEW	7,500	34	Weak	86.0	70.2	78.1	01/08/2015	84.3	66.7	75.5	Good		2023	AC - Mill and Overlay	$103,055		
0000088560	2523881	CANAL BLVD	BRAGG ST	HARRISON AVE	726	2	2,265	Composite	Minor Arterial	Local	LAKEVIEW	7,500	34	Weak	82.1	72.5	77.3	01/08/2015	79.5	69.1	74.3	Good		2022	AC - Mill and Overlay	$107,593		
0000088570	2508494	CANAL BLVD	HARRISON AVE	HARRISON AVE	87	2	319	Rigid	Minor Arterial	Local	LAKEVIEW	7,500	30	Weak	42.4	48.7	45.6	01/08/2015	39.9	45.8	42.9	Poor		2016	PCC - Joint Repair	$16,373		
0000088580	2508502	CANAL BLVD	HARRISON AVE	FRENCH ST	645	2	2,316	Rigid	Minor Arterial	Local	LAKEVIEW	7,500	30	Weak	65.4	58.5	62.0	01/08/2015	61.7	55.0	58.4	Fair		2018	PCC - Joint Repair	$124,780		
0000088590	2508983	CANAL BLVD	FRENCH ST	GERMAIN ST	662	2	2,427	Rigid	Minor Arterial	Local	LAKEVIEW	7,500	30	Weak	63.5	67.5	65.5	01/08/2015	59.9	63.9	61.9	Fair		2019	PCC - Joint Repair	$134,030		
0000088600	2509138	CANAL BLVD	GERMAIN ST	POLK AVE	659	2	2,345	Rigid	Minor Arterial	Local	LAKEVIEW	7,500	30	Weak	60.6	53.9	57.3	01/08/2015	57.1	50.9	54.0	Poor		2016	PCC - Joint Repair	$120,294		
0000088610	2509150	CANAL BLVD	POLK AVE	BROOKS ST	658	2	2,432	Rigid	Minor Arterial	Local	LAKEVIEW	7,500	30	Weak	65.4	58.5	62.0	01/08/2015	61.7	55.0	58.4	Fair		2018	PCC - Joint Repair	$131,079		
0000088620	2508982	CANAL BLVD	BROOKS ST	KENILWORTH ST	878	2	3,440	Rigid	Minor Arterial	Local	LAKEVIEW	7,500	30	Weak	77.2	70.6	73.9	01/08/2015	74.1	67.1	70.6	Good		2021	PCC - Joint Repair	$199,614		
0000088625	12508982	CANAL BLVD	KENILWORTH ST	CANAL BLVD EXIT	307	2	1,203	Composite	Minor Arterial	Local	LAKEVIEW	7,500	34	Weak	40.0	87.9	64.0	01/08/2015	37.6	86.4	62.0	Fair		2020	AC - Mill and Overlay	$54,379		
0000088630	2506761	CANAL BLVD	KENIWORTH ST	FLORIDA BLVD	326	2	1,241	Rigid	Principal Arterial	Local	LAKEVIEW	15,000	30	Weak	55.3	41.3	48.3	01/08/2015	52.1	38.9	45.5	Poor		2016	PCC - Joint Repair	$63,635		
0000088640	2509198	CANAL BLVD	FLORIDA BLVD	HOMEDALE ST	835	2	2,789	Rigid	Principal Arterial	Local	NAVARRE	15,000	30	Weak	62.5	48.2	55.4	01/08/2015	59.0	45.3	52.2	Poor		2016	PCC - Joint Repair	$143,045		
0000088650	2509211	CANAL BLVD	HOMEDALE ST	AYMARD CT	531	2	1,784	Rigid	Principal Arterial	Local	NAVARRE	15,000	30	Weak	37.4	32.0	34.7	01/08/2015	34.9	29.6	32.3	Very Poor		2016	PCC - Full Depth Slab Repair	$137,099		
0000088660	2509041	CANAL BLVD	AYMARD CT	NAVARRE ST	135	2	664	Rigid	Principal Arterial	Local	NAVARRE	15,000	30	Weak	54.0	50.6	52.3	01/08/2015	50.9	47.7	49.3	Poor		2016	PCC - Joint Repair	$34,057		
0000088670	2509042	CANAL BLVD	NAVARRE ST	LOUQUE PL	301	2	1,174	Rigid	Principal Arterial	Local	NAVARRE	15,000	30	Weak	55.8	81.9	68.9	01/08/2015	52.6	79.3	66.0	Fair		2020	PCC - Joint Repair	$66,479		
0000088680	2509043	CANAL BLVD	LOUQUE PL	CLARE CT	118	2	412	Rigid	Principal Arterial	Local	NAVARRE	15,000	30	Weak	77.2	97.7	87.5	01/08/2015	74.1	97.1	85.6	Excellent		2032	PCC - Joint Repair	$31,396		
0000088690	2509051	CANAL BLVD	CLARE CT	HAWTHORNE PL	439	2	1,548	Rigid	Principal Arterial	Local	NAVARRE	15,000	30	Weak	68.4	95.9	82.2	01/08/2015	64.9	95.2	80.1	Good		2029	PCC - Joint Repair	$109,467		
0000088700	2509052	CANAL BLVD	HAWTHORNE PL	GREENWOOD ST	109	2	388	Rigid	Principal Arterial	Local	NAVARRE	15,000	30	Weak	58.4	83.1	70.8	01/08/2015	54.9	80.6	67.8	Fair		2021	PCC - Joint Repair	$22,542		
0000088702	2509054	CANAL BLVD	GREENWOOD ST	WEIBLEN PL	296	2	1,056	Rigid	Principal Arterial	Local	NAVARRE	15,000	30	Weak	56.2	91.5	73.9	01/08/2015	52.9	90.6	71.8	Good		2024	PCC - Joint Repair	$66,000		
0000088710	2509082	CANAL BLVD	WEIBLEN PL	ROSEDALE DR	607	2	2,207	Rigid	Principal Arterial	Local	NAVARRE	15,000	30	Weak	35.9	57.2	46.6	01/08/2015	33.4	53.8	43.6	Poor		2016	PCC - Joint Repair	$113,222		
0000088720	2527522	CANAL BLVD	ROSEDALE DR	CITY PARK AVE	945	2	3,710	Rigid	Principal Arterial	Local	NAVARRE	15,000	30	Weak	59.4	91.9	75.7	01/08/2015	55.9	91.1	73.5	Good		2025	PCC - Joint Repair	$237,624		
0000088730	2509039	VICKSBURG ST	KENILWORTH ST	BROOKS ST	654	2	2,067	Flexible	Local	None	LAKEVIEW	1,000	18	Weak	10.2	63.1	36.7	01/08/2015	8.0	60.0	34.0	Very Poor		2016	AC - Mill and Overlay with Base Repairs	$127,205		
0000088740	2509154	VICKSBURG ST	BROOKS ST	POLK ST	660	2	2,050	Flexible	Local	None	LAKEVIEW	1,000	18	Weak	9.8	41.5	25.7	01/08/2015	7.7	35.8	21.8	Very Poor		2016	AC - Reconstruction (Minor Collector/Local)	$586,374		
0000088750	2509147	VICKSBURG ST	POLK ST	GERMAIN ST	660	2	1,990	Flexible	Local	None	LAKEVIEW	1,000	18	Weak	5.6	6.4	6.0	01/08/2015	4.3	5.0	4.7	Failure		2016	AC - Reconstruction (Minor Collector/Local)	$568,963		
0000088760	2509143	VICKSBURG ST	GERMAIN ST	FRENCH ST	661	2	2,056	Flexible	Local	None	LAKEVIEW	1,000	18	Weak	12.9	0.0	6.5	01/08/2015	10.0	0.0	5.0	Failure		2016	AC - Reconstruction (Minor Collector/Local)	$588,092		
0000088770	2508505	VICKSBURG ST	FRENCH ST	HARRISON AVE	646	2	2,072	Flexible	Local	None	LAKEVIEW	1,000	18	Weak	40.0	57.6	48.8	01/08/2015	33.9	53.9	43.9	Poor		2016	AC - Mill and Overlay	$84,849		
0000088780	2523879	VICKSBURG ST	HARRISON AVE	BRAGG ST	725	1	2,430	Flexible	Local	None	LAKEVIEW	1,000	18	Weak	47.6	86.2	66.9	01/08/2015	43.0	84.5	63.8	Fair		2019	AC - Mill and Overlay	$107,198		
0000088790	2508498	VICKSBURG ST	BRAGG ST	LANE ST	660	2	1,910	Rigid	Local	None	LAKEVIEW	1,000	22	Weak	46.0	73.9	60.0	01/08/2015	43.1	70.5	56.8	Fair		2017	PCC - Crack/Joint Sealing	$30,154		
0000088800	2508467	VICKSBURG ST	LANE ST	PORTEOUS ST	660	2	1,958	Rigid	Local	None	LAKEVIEW	1,000	22	Weak	42.2	68.9	55.6	01/08/2015	39.7	65.4	52.6	Poor		2016	PCC - Crack/Joint Sealing	$30,164		
0000088810	2508462	VICKSBURG ST	PORTEOUS ST	FILMORE AVE	660	2	1,957	Rigid	Local	None	LAKEVIEW	1,000	22	Weak	46.3	92.5	69.4	01/08/2015	43.4	91.8	67.6	Fair		2023	PCC - Crack/Joint Sealing	$35,842		

DRAFT

Stantec

Appendix A RoadMatrix Section Attributes

															Field Measured Conditions				2016 Predicted Conditions									
SectionID	SEGMENTID	Street	From	To	Length (ft)	Lanes	Area (yd^2)	Pavement Type	Functional Class	FHWA Route	Neighborhood	AADT	EGT	Subgrade Strength	RCI	SDI	PCI	PCI Date	RCIYr1	SDIYr1	PCIYr1	PCI Class	Destroyed Road	Need Year (Adjusted)	Need Recommended Rehab (PCI Trigger)	Need Cost (PCI Trigger)	Last Rehab	Last Rehab Date
0000088820	2508013	VICKSBURG ST	FILMORE AVE	CHAPELLE ST	660	2	2,038	Flexible	Local	None	LAKEVIEW	1,000	18	Weak	66.5	92.2	79.4	01/08/2015	63.6	90.8	77.2	Good		2024	AC - Mill and Overlay	$101,700		
0000088830	2508510	VICKSBURG ST	CHAPELLE ST	MOUTON ST	660	2	2,021	Rigid	Local	None	LAKEVIEW	1,000	22	Weak	4.9	13.1	9.0	01/08/2015	3.7	11.7	7.7	Failure		2016	PCC - Reconstruction (Minor Collector/Local)	$974,188		
0000088840	2508349	VICKSBURG ST	MOUTON ST	WALKER ST	660	2	1,913	Rigid	Local	None	LAKEVIEW	1,000	22	Weak	9.2	40.9	25.1	01/08/2015	8.0	38.5	23.3	Very Poor		2016	PCC - Reconstruction (Minor Collector/Local)	$922,185		
0000088850	2508345	VICKSBURG ST	WALKER ST	CONRAD ST	306	2	856	Flexible	Local	None	LAKEVIEW	1,000	18	Weak	6.9	44.1	25.5	01/08/2015	5.3	39.2	22.3	Very Poor		2016	AC - Reconstruction (Minor Collector/Local)	$244,922		
0000088860	2507630	VICKSBURG ST	CONRAD ST	RING ST	361	2	1,063	Flexible	Local	None	LAKEVIEW	1,000	18	Weak	29.0	32.2	30.6	01/08/2015	22.9	25.6	24.3	Very Poor		2016	AC - Reconstruction (Minor Collector/Local)	$303,864		
0000088870	2508810	MEMPHIS ST	KENILWORTH ST	BROOKS ST	662	2	2,012	Flexible	Local	None	LAKEVIEW	1,000	18	Weak	42.5	87.2	64.9	01/07/2015	37.1	85.5	61.3	Fair		2018	AC - Mill and Overlay	$86,601		
0000088880	2509040	MEMPHIS ST	BROOKS ST	POLK ST	660	2	2,369	Flexible	Local	None	LAKEVIEW	1,000	18	Weak	13.0	0.0	6.5	01/07/2015	10.0	0.0	5.0	Failure		2016	AC - Reconstruction (Minor Collector/Local)	$677,379		
0000088890	2509148	MEMPHIS ST	POLK ST	GERMAIN ST	660	2	1,910	Flexible	Local	None	LAKEVIEW	1,000	18	Weak	11.1	0.0	5.6	01/07/2015	8.7	0.0	4.4	Failure		2016	AC - Reconstruction (Minor Collector/Local)	$546,308		
0000088900	2509144	MEMPHIS ST	GERMAIN ST	FRENCH ST	660	2	1,936	Flexible	Local	None	LAKEVIEW	1,000	18	Weak	3.5	2.8	3.2	01/07/2015	2.6	2.1	2.4	Failure		2016	AC - Reconstruction (Minor Collector/Local)	$553,648		
0000088910	2508508	MEMPHIS ST	FRENCH ST	HARRISON AVE	646	2	2,201	Rigid	Local	None	LAKEVIEW	1,000	22	Weak	14.2	63.8	39.0	01/07/2015	12.7	60.2	36.5	Very Poor		2016	PCC - Full Depth Slab Repair	$169,109		
0000088920	2523878	MEMPHIS ST	BRAGG ST	HARRISON AVE	727	1	2,819	Rigid	Local	None	LAKEVIEW	1,000	22	Weak	11.7	44.5	28.1	01/07/2015	10.4	41.8	26.1	Very Poor		2016	PCC - Full Depth Slab Repair	$216,632		
0000088930	2508548	MEMPHIS ST	BRAGG ST	LANE ST	659	2	1,983	Flexible	Local	None	LAKEVIEW	1,000	18	Weak	2.0	23.9	13.0	01/07/2015	1.4	18.5	10.0	Very Poor		2016	AC - Reconstruction (Minor Collector/Local)	$567,057		
0000088940	2508350	MEMPHIS ST	LANE ST	PORTEOUS ST	661	2	1,990	Rigid	Local	None	LAKEVIEW	1,000	22	Weak	10.3	31.1	20.7	01/07/2015	9.1	28.8	19.0	Very Poor		2016	PCC - Reconstruction (Minor Collector/Local)	$958,978		
0000088950	2508023	MEMPHIS ST	PORTEOUS ST	FILMORE AVE	658	2	2,064	Rigid	Local	None	LAKEVIEW	1,000	22	Weak	8.8	6.7	7.8	01/07/2015	7.6	5.5	6.6	Failure		2016	PCC - Reconstruction (Minor Collector/Local)	$994,807		
0000088960	2508016	MEMPHIS ST	FILMORE AVE	CHAPELLE ST	661	2	1,849	Rigid	Local	None	LAKEVIEW	1,000	22	Weak	13.0	40.2	26.6	01/07/2015	11.6	37.8	24.7	Very Poor		2016	PCC - Reconstruction (Minor Collector/Local)	$891,015		
0000088970	2508511	MEMPHIS ST	CHAPELLE ST	MOUTON ST	659	2	1,987	Flexible	Local	None	LAKEVIEW	1,000	18	Weak	1.9	0.0	1.0	01/07/2015	1.3	0.0	0.7	Failure		2016	AC - Reconstruction (Minor Collector/Local)	$568,105		
0000088980	2508271	MEMPHIS ST	MOUTON ST	WALKER ST	661	2	1,962	Flexible	Local	None	LAKEVIEW	1,000	18	Weak	11.4	0.0	5.7	01/07/2015	8.9	0.0	4.5	Failure		2016	AC - Reconstruction (Minor Collector/Local)	$560,988		
0000088990	2508346	MEMPHIS ST	WALKER ST	CONRAD ST	305	2	905	Flexible	Local	None	LAKEVIEW	1,000	18	Weak	15.5	0.0	7.8	01/07/2015	12.2	0.0	6.1	Failure		2016	AC - Reconstruction (Minor Collector/Local)	$258,776		
0000089000	2508339	MEMPHIS ST	CONRAD ST	ROBERT E LEE BLVD	360	2	1,105	Flexible	Local	None	LAKEVIEW	1,000	18	Weak	2.9	0.0	1.5	01/07/2015	2.2	0.0	1.1	Failure		2016	AC - Reconstruction (Minor Collector/Local)	$315,939		
0000089010	2509315	GENERAL DIAZ ST	KENILWORTH ST	BROOKS ST	661	2	1,811	Flexible	Local	None	LAKEVIEW	1,000	18	Weak	23.1	0.0	11.6	01/07/2015	17.8	0.0	8.9	Failure		2016	AC - Reconstruction (Minor Collector/Local)	$517,932		
0000089020	2508989	GENERAL DIAZ ST	BROOKS ST	POLK ST	660	2	1,962	Flexible	Local	None	LAKEVIEW	1,000	18	Weak	35.8	33.1	34.5	01/07/2015	29.1	26.4	27.8	Very Poor		2016	AC - Mill and Overlay with Base Repairs	$120,751		
0000089030	2509270	GENERAL DIAZ ST	POLK ST	GERMAIN ST	660	2	1,910	Flexible	Local	None	LAKEVIEW	1,000	18	Weak	14.7	0.0	7.4	01/07/2015	11.5	0.0	5.8	Failure		2016	AC - Reconstruction (Minor Collector/Local)	$546,308		
0000089040	2509267	GENERAL DIAZ ST	GERMAIN ST	FRENCH ST	660	2	1,885	Rigid	Local	None	LAKEVIEW	1,000	18	Weak	2.2	21.0	11.6	01/07/2015	1.0	19.1	10.1	Very Poor		2016	PCC - Reconstruction (Minor Collector/Local)	$908,421		
0000089050	2508561	GENERAL DIAZ ST	FRENCH ST	HARRISON AVE	647	2	2,178	Rigid	Local	None	LAKEVIEW	1,000	22	Weak	19.2	40.6	29.9	01/07/2015	17.4	38.2	27.8	Very Poor		2016	PCC - Full Depth Slab Repair	$167,384		
0000089060	2523687	GENERAL DIAZ ST	HARRISON AVE	BRAGG ST	726	2	2,198	Rigid	Local	None	LAKEVIEW	1,000	22	Weak	6.5	9.8	8.2	01/07/2015	5.3	8.6	7.0	Failure		2016	PCC - Reconstruction (Minor Collector/Local)	$1,059,557		
0000089070	2508549	GENERAL DIAZ ST	BRAGG ST	LANE ST	658	2	2,003	Flexible	Local	None	LAKEVIEW	1,000	18	Weak	9.4	0.0	4.7	01/07/2015	7.4	0.0	3.7	Failure		2016	AC - Reconstruction (Minor Collector/Local)	$572,681		
0000089080	2508352	GENERAL DIAZ ST	LANE ST	PORTEOUS ST	660	2	1,948	Flexible	Local	None	LAKEVIEW	1,000	18	Weak	12.4	0.0	6.2	01/07/2015	9.6	0.0	4.8	Failure		2016	AC - Reconstruction (Minor Collector/Local)	$557,206		
0000089090	2508353	GENERAL DIAZ ST	PORTEOUS ST	FILMORE AVE	659	2	2,002	Rigid	Local	None	LAKEVIEW	1,000	22	Weak	4.4	29.5	17.0	01/07/2015	3.2	27.3	15.3	Very Poor		2016	PCC - Reconstruction (Minor Collector/Local)	$964,923		
0000089100	2508019	GENERAL DIAZ ST	FILMORE AVE	CHAPELLE ST	661	2	1,990	Flexible	Local	None	LAKEVIEW	1,000	18	Weak	10.3	46.2	28.3	01/07/2015	8.1	41.6	24.9	Very Poor		2016	AC - Reconstruction (Minor Collector/Local)	$568,963		
0000089110	2508017	GENERAL DIAZ ST	CHAPELLE ST	MOUTON ST	660	2	1,968	Rigid	Local	None	LAKEVIEW	1,000	22	Weak	3.9	16.3	10.1	01/07/2015	2.7	14.7	8.7	Failure		2016	PCC - Reconstruction (Minor Collector/Local)	$948,695		
0000089120	2508276	GENERAL DIAZ ST	MOUTON ST	WALKER ST	660	2	1,910	Flexible	Local	None	LAKEVIEW	1,000	18	Weak	10.6	32.5	21.6	01/07/2015	8.3	25.9	17.1	Very Poor		2016	AC - Reconstruction (Minor Collector/Local)	$546,308		
0000089130	2508273	GENERAL DIAZ ST	WALKER ST	CONRAD ST	306	2	895	Rigid	Local	None	LAKEVIEW	1,000	22	Weak	18.5	42.3	30.4	01/07/2015	16.8	39.8	28.3	Very Poor		2016	PCC - Full Depth Slab Repair	$68,741		
0000089140	2508342	GENERAL DIAZ ST	CONRAD ST	ROBERT E LEE BLVD	362	2	1,090	Flexible	Local	None	LAKEVIEW	1,000	18	Weak	12.5	0.0	6.3	01/07/2015	9.7	0.0	4.9	Failure		2016	AC - Reconstruction (Minor Collector/Local)	$311,617		
0000089150	2509318	MARSHAL FOCH ST	KENILWORTH ST	BROOKS ST	659	2	2,812	Flexible	Local	None	LAKEVIEW	1,000	18	Weak	37.8	67.8	52.8	01/07/2015	31.4	64.9	48.2	Poor		2016	AC - Mill and Overlay	$115,195		
0000089160	2509275	MARSHAL FOCH ST	BROOKS ST	POLK ST	658	2	1,865	Flexible	Local	None	LAKEVIEW	1,000	18	Weak	11.3	0.0	5.7	01/07/2015	8.8	0.0	4.4	Failure		2016	AC - Reconstruction (Minor Collector/Local)	$533,375		
0000089170	2509272	MARSHAL FOCH ST	POLK ST	GERMAIN ST	660	2	1,942	Rigid	Local	None	LAKEVIEW	1,000	22	Weak	9.2	29.8	19.5	01/07/2015	8.0	27.6	17.8	Very Poor		2016	PCC - Reconstruction (Minor Collector/Local)	$936,003		
0000089180	2509273	MARSHAL FOCH ST	GERMAIN ST	FRENCH ST	661	2	1,945	Composite	Local	None	LAKEVIEW	1,000	26	Weak	7.4	51.8	29.7	01/07/2015	6.1	49.1	27.6	Very Poor		2016	AC - Mill and Overlay with Base Repairs	$119,664		
0000089190	2508564	MARSHAL FOCH ST	FRENCH ST	HARRISON AVE	646	2	2,158	Flexible	Local	None	LAKEVIEW	1,000	18	Weak	8.2	30.2	19.2	01/07/2015	6.4	23.9	15.2	Very Poor		2016	AC - Reconstruction (Minor Collector/Local)	$617,039		
0000089200	2523885	MARSHAL FOCH ST	HARRISON AVE	BRAGG ST	725	1	1,930	Composite	Local	None	LAKEVIEW	1,000	26	Weak	19.3	35.9	23.0	01/07/2015	11.8	30.4	21.1	Very Poor		2016	PCC - Reconstruction (Minor Collector/Local)	$930,326		
0000089210	2508555	MARSHAL FOCH ST	BRAGG ST	LANE ST	659	2	1,907	Rigid	Local	None	LAKEVIEW	1,000	22	Weak	16.5	66.3	41.4	01/07/2015	14.9	62.7	38.8	Very Poor		2016	PCC - Full Depth Slab Repair	$146,576		
0000089220	2508358	MARSHAL FOCH ST	LANE ST	PORTEOUS ST	661	2	2,048	Composite	Local	None	LAKEVIEW	1,000	26	Weak	0.2	11.9	6.1	01/07/2015	0.0	10.4	5.2	Failure		2016	PCC - Reconstruction (Minor Collector/Local)	$987,309		
0000089230	2508355	MARSHAL FOCH ST	PORTEOUS ST	FILMORE AVE	658	2	1,947	Rigid	Local	None	LAKEVIEW	1,000	22	Weak	1.3	22.5	11.9	01/07/2015	0.1	20.5	10.3	Very Poor		2016	PCC - Reconstruction (Minor Collector/Local)	$938,466		
0000089240	2508021	MARSHAL FOCH ST	FILMORE AVE	CHAPELLE ST	661	2	1,932	Rigid	Local	None	LAKEVIEW	1,000	22	Weak	16.4	40.2	28.3	01/07/2015	14.8	37.8	26.3	Very Poor		2016	PCC - Full Depth Slab Repair	$148,429		
0000089250	2508359	MARSHAL FOCH ST	CHAPELLE ST	MOUTON ST	660	2	2,025	Flexible	Local	None	LAKEVIEW	1,000	18	Weak	14.7	74.1	44.4	01/07/2015	11.5	71.6	41.6	Poor		2016	AC - Mill and Overlay	$82,933		
0000089260	2508419	MARSHAL FOCH ST	MOUTON ST	WALKER ST	660	2	1,891	Flexible	Local	None	LAKEVIEW	1,000	18	Weak	5.6	27.0	16.3	01/07/2015	4.3	21.2	12.8	Very Poor		2016	AC - Reconstruction (Minor Collector/Local)	$540,652		
0000089270	2508388	MARSHAL FOCH ST	WALKER ST	CONRAD ST	307	2	871	Flexible	Local	None	LAKEVIEW	1,000	18	Weak	17.4	10.4	13.9	01/07/2015	13.7	8.2	11.0	Very Poor		2016	AC - Reconstruction (Minor Collector/Local)	$248,957		
0000089280	2508385	MARSHAL FOCH ST	CONRAD ST	ROBERT E LEE BLVD	359	2	1,091	Flexible	Local	None	LAKEVIEW	1,000	18	Weak	10.1	0.0	5.1	01/07/2015	7.9	0.0	4.0	Failure		2016	AC - Reconstruction (Minor Collector/Local)	$311,999		
0000089290	2523617	ARGONNE BLVD	ROBERT E LEE BLVD	CONRAD ST	360	1	833	Rigid	Minor Collector	None	LAKEVIEW	2,500	22	Weak	30.9	85.6	58.3	01/07/2015	28.6	83.8	56.2	Fair		2017	PCC - Joint Repair	$43,805		
0000089300	2523615	ARGONNE BLVD	CONRAD ST	WALKER ST	306	1	709	Rigid	Minor Collector	None	LAKEVIEW	2,500	22	Weak	39.7	90.9	65.3	01/07/2015	37.3	89.8	63.6	Fair		2021	PCC - Joint Repair	$41,118		
0000089310	2523614	ARGONNE BLVD	WALKER ST	MOUTON ST	661	1	1,530	Rigid	Minor Collector	None	LAKEVIEW	2,500	22	Weak	34.6	85.0	59.8	01/07/2015	32.1	83.0	57.6	Fair		2018	PCC - Joint Repair	$82,442		
0000089320	2523613	ARGONNE BLVD	MOUTON ST	CHAPELLE ST	659	1	1,501	Rigid	Minor Collector	None	LAKEVIEW	2,500	22	Weak	31.9	82.2	57.1	01/07/2015	29.6	79.6	54.6	Poor		2016	PCC - Joint Repair	$76,993		
0000089330	2523612	ARGONNE BLVD	CHAPELLE ST	FILMORE AVE	662	1	1,584	Rigid	Minor Collector	None	LAKEVIEW	2,500	22	Weak	39.3	69.9	54.6	01/07/2015	36.8	66.4	51.6	Poor		2016	PCC - Joint Repair	$81,262		
0000089340	2523610	ARGONNE BLVD	FILMORE AVE	PORTEOUS ST	658	1	1,524	Rigid	Minor Collector	None	LAKEVIEW	2,500	22	Weak	30.0	47.1	38.6	01/07/2015	27.8	44.2	36.0	Very Poor		2016	PCC - Full Depth Slab Repair	$117,085		
0000089350	2523609	ARGONNE BLVD	PORTEOUS ST	LANE ST	661	1	1,492	Rigid	Minor Collector	None	LAKEVIEW	2,500	22	Weak	28.8	61.7	45.3	01/07/2015	26.7	58.2	42.5	Poor		2016	PCC - Joint Repair	$76,509		
0000089360	2523608	ARGONNE BLVD	LANE ST	BRAGG ST	659	1	1,468	Rigid	Minor Collector	None	LAKEVIEW	2,500	22	Weak	36.3	73.0	54.7	01/07/2015	33.8	69.6	51.7	Poor		2016	PCC - Joint Repair	$75,301		
0000089370	2523607	ARGONNE BLVD	BRAGG ST	HARRISON AVE	726	1	1,646	Rigid	Minor Collector	None	LAKEVIEW	2,500	22	Weak	35.9	58.9	47.4	01/07/2015	33.4	55.4	44.4	Poor		2016	PCC - Joint Repair	$84,402		
0000089380	2559832	ARGONNE BLVD	HARRISON AVE	FRENCH ST	646	1	1,458	Rigid	Minor Collector	None	LAKEVIEW	2,500	22	Weak	47.1	92.6	69.9	01/07/2015	44.2	91.9	68.1	Fair		2023	PCC - Joint Repair	$88,879		
0000089390	2523623	ARGONNE BLVD	FRENCH ST	GERMAIN ST	661	1	1,495	Rigid	Minor Collector	None	LAKEVIEW	2,500	22	Weak	50.7	86.2	68.5	01/07/2015	47.8	84.5	66.2	Fair		2021	PCC - Joint Repair	$86,731		
0000089400	2523622	ARGONNE BLVD	GERMAIN ST	END OF ONEWAY	585	1	1,260	Rigid	Minor Collector	None	LAKEVIEW	2,500	22	Weak	43.6	85.1	64.4	01/07/2015	41.0	83.2	62.1	Fair		2019	PCC - Joint Repair	$69,608		
0000089410	2508995	ARGONNE BLVD	KENILWORTH ST	BROOKS ST	662	2	1,964	Rigid	Minor Collector	None	LAKEVIEW	2,500	22	Weak	47.3	96.2	71.8	01/07/2015	44.4	95.5	70.0	Good		2026	PCC - Joint Repair	$128,943		
0000089420	2509319	ARGONNE BLVD	BROOKS ST	POLK ST	658	2	1,952	Rigid	Minor Collector	None	LAKEVIEW	2,500	22	Weak	46.3	91.0	68.7	01/07/2015	43.4	90.0	66.7	Fair		2022	PCC - Joint Repair	$116,115		
0000089430	2508986	ARGONNE BLVD	POLK ST	START OF ONEWAY	128	1	454	Rigid	Minor Collector	None	LAKEVIEW	2,500	22	Weak	31.6	94.5	63.1	01/07/2015	29.3	93.7	61.5	Fair		2021	PCC - Joint Repair	$26,353		
0000089440	2523621	ARGONNE BLVD	START OF ONEWAY	GERMAIN ST	534	1	1,222	Rigid	Minor Collector	None	LAKEVIEW	2,500	22	Weak	53.0	97.0	75.0	01/07/2015	50.0	96.5	73.3	Good		2027	PCC - Joint Repair	$82,253		
0000089450	2508984	ARGONNE BLVD	GERMAIN ST	FRENCH ST	661	1	1,514	Rigid	Minor Collector	None	LAKEVIEW	2,500	22	Weak	52.6	92.9	72.8	01/07/2015	49.6	92.2	70.9	Good		2024	PCC - Joint Repair	$94,642		
0000089460	2508566	ARGONNE BLVD	FRENCH ST	HARRISON AVE	646	1	1,488	Rigid	Minor Collector	None	LAKEVIEW	2,500	22	Weak	53.1	94.7	73.9	01/07/2015	50.1	93.9	72.0	Good		2026	PCC - Joint Repair	$97,697		
0000089470	2523886	ARGONNE BLVD	HARRISON AVE	BRAGG ST	726	1	1,695	Rigid	Minor Collector	None	LAKEVIEW	2,500	22	Weak	36.3	81.3	58.8	01/07/2015	33.8	78.6	56.2	Fair		2017	PCC - Joint Repair	$89,100		
0000089480	2508568	ARGONNE BLVD	BRAGG ST	LANE ST	659	1	1,478	Rigid	Minor Collector	None	LAKEVIEW	2,500	22	Weak	34.3	65.5	49.9	01/07/2015	31.9	61.8	46.9	Poor		2016	PCC - Joint Repair	$75,791		
0000089490	2508513	ARGONNE BLVD	LANE ST	PORTEOUS ST	661	1	1,482	Rigid	Minor Collector	None	LAKEVIEW	2,500	22	Weak	37.9	75.3	56.6	01/07/2015	35.4	72.0	53.7	Poor		2016	PCC - Joint Repair	$76,019		
0000089500	2508028	ARGONNE BLVD	PORTEOUS ST	FILMORE AVE	659	1	1,526	Rigid	Minor Collector	None	LAKEVIEW	2,500	22	Weak	42.1	77.1	59.6	01/07/2015	39.6	74.0	56.8	Fair		2017	PCC - Joint Repair	$80,227		
0000089510	2508363	ARGONNE BLVD	FILMORE AVE	CHAPELLE ST	661	1	1,493	Rigid	Minor Collector	None	LAKEVIEW	2,500	22	Weak	34.2	78.3	56.3	01/07/2015	31.8	75.4	53.6	Poor		2016	PCC - Joint Repair	$76,583		
0000089520	2508361	ARGONNE BLVD	CHAPELLE ST	MOUTON ST	659	1	1,525	Rigid	Minor Collector	None	LAKEVIEW	2,500	22	Weak	36.1	61.3	48.7	01/07/2015	33.6	57.8	45.7	Poor		2016	PCC - Joint Repair	$78,230		
0000089530	2508421	ARGONNE BLVD	MOUTON ST	WALKER ST	661	1	1,531	Rigid	Minor Collector	None	LAKEVIEW	2,500	22	Weak	44.3	58.6	51.5	01/07/2015	41.6	55.1	48.4	Poor		2016	PCC - Joint Repair	$78,504		
0000089540	2508391	ARGONNE BLVD	WALKER ST	CONRAD ST	305	1	697	Rigid	Minor Collector	None	LAKEVIEW	2,500	22	Weak	40.6	84.2	62.4	01/07/2015	38.2	82.0	60.1	Fair		2018	PCC - Joint Repair	$37,584		
0000089550	2508389	ARGONNE BLVD	CONRAD ST	ROBERT E LEE BLVD	360	1	851	Rigid	Minor Collector	None	LAKEVIEW	2,500	22	Weak	55.0	83.5	69.3	01/07/2015	51.9	81.1	66.5	Fair		2020	PCC - Joint Repair	$48,193		
0000089560	2509324	GENERAL HAIG ST	KENILWORTH ST	BROOKS ST	646	2	2,026	Flexible	Local	None	LAKEVIEW	1,000	18	Weak	0.9	45.6	23.3	01/07/2015	0.5	41.0	20.8	Very Poor		2016	AC - Reconstruction (Minor Collector/Local)	$579,481		
0000089570	2509322	GENERAL HAIG ST	BROOKS ST	POLK ST	660	2	2,063	Flexible	Local	None	LAKEVIEW	1,000	18	Weak	1.1	25.5	13.3	01/07/2015	0.7	19.9	10.3	Very Poor		2016	AC - Reconstruction (Minor Collector/Local)	$589,935		
0000089580	2508999	GENERAL HAIG ST	POLK ST	GERMAIN ST	659	2	1,970	Flexible	Local	None	LAKEVIEW	1,000	18	Weak	2.7	37.9	20.3	01/07/2015	2.0	31.5	16.8	Very Poor		2016	AC - Reconstruction (Minor Collector/Local)	$563,498		
0000089590	2508996	GENERAL HAIG ST	GERMAIN ST	FRENCH ST	660	2	1,859	Flexible	Local	None	LAKEVIEW	1,000	18	Weak	18.5	68.8	43.7	01/07/2015	14.4	66.0	40.2	Poor		2016	AC - Mill and Overlay	$76,143		
0000089600	2508574	GENERAL HAIG ST	HARRISON AVE	BRAGG ST	728	2	2,247	Flexible	Local	None	LAKEVIEW	1,000	18	Weak	15.8	47.1	31.5	01/07/2015	12.4	42.5	27.5	Very Poor		2016	AC - Mill and Overlay with Base Repairs	$138,266		

DRAFT

															Field Measured Conditions				2016 Predicted Conditions									
SectionID	SEGMENTID	Street	From	To	Length (ft)	Lanes	Area (yd^2)	Pavement Type	Functional Class	FHWA Route	Neighborhood	AADT	EGT	Subgrade Strength	RCI	SDI	PCI	PCI Date	RCIYr1	SDIYr1	PCIYr1	PCI Class	Destroyed Road	Need Year (Adjusted)	Need Recommended Rehab (PCI Trigger)	Need Cost (PCI Trigger)	Last Rehab	Last Rehab Date
0000089610	2508570	GENERAL HAIG ST	BRAGG ST	LANE ST	660	2	1,824	Flexible	Local	None	LAKEVIEW	1,000	18	Weak	29.9	67.5	48.7	01/07/2015	23.7	64.6	44.2	Poor		2016	AC - Mill and Overlay	$74,700		
0000089620	2508444	GENERAL HAIG ST	LANE ST	PORTEOUS ST	662	2	1,890	Flexible	Local	None	LAKEVIEW	1,000	18	Weak	16.1	52.8	34.5	01/07/2015	12.7	48.8	30.8	Very Poor		2016	AC - Mill and Overlay with Base Repairs	$116,273		
0000089630	2508393	GENERAL HAIG ST	PORTEOUS ST	FILMORE AVE	661	2	1,990	Flexible	Local	None	LAKEVIEW	1,000	18	Weak	4.4	44.2	24.3	01/07/2015	3.3	39.3	21.3	Very Poor		2016	AC - Reconstruction (Minor Collector/Local)	$568,963		
0000089640	2508026	GENERAL HAIG ST	FILMORE AVE	CHAPELLE ST	658	2	1,840	Flexible	Local	None	LAKEVIEW	1,000	18	Weak	17.2	60.6	38.9	01/07/2015	13.6	57.2	35.4	Very Poor		2016	AC - Mill and Overlay with Base Repairs	$113,230		
0000089650	2508364	GENERAL HAIG ST	CHAPELLE ST	MOUTON ST	662	2	2,082	Flexible	Local	None	LAKEVIEW	1,000	18	Weak	1.6	33.4	17.5	01/07/2015	1.1	26.7	13.9	Very Poor		2016	AC - Reconstruction (Minor Collector/Local)	$595,305		
0000089660	2508424	GENERAL HAIG ST	MOUTON ST	WALKER ST	662	2	1,967	Rigid	Local	None	LAKEVIEW	1,000	22	Weak	11.4	0.0	5.7	01/07/2015	10.1	0.0	5.1	Failure		2016	PCC - Reconstruction (Minor Collector/Local)	$948,053		
0000089670	2508422	GENERAL HAIG ST	WALKER ST	ROBERT E LEE BLVD	663	2	1,918	Rigid	Local	None	LAKEVIEW	1,000	22	Weak	12.5	0.0	6.3	01/07/2015	11.2	0.0	5.6	Failure		2016	PCC - Reconstruction (Minor Collector/Local)	$924,649		
0000089680	2523933	GENERAL HAIG ST	EMERALD ST	ROBERT E LEE BLVD	302	2	1,258	Rigid	Local	None	LAKESHORE - LAKE VISTA	1,000	22	Weak	0.8	2.9	1.9	01/07/2015	0.0	1.7	0.9	Failure		2016	PCC - Reconstruction (Minor Collector/Local)	$606,364		
0000089690	2508279	GENERAL HAIG ST	TURQUOISE ST	EMERALD ST	281	2	1,162	Rigid	Local	None	LAKESHORE - LAKE VISTA	1,000	22	Weak	25.8	42.2	34.0	01/07/2015	23.7	39.7	31.7	Very Poor		2016	PCC - Full Depth Slab Repair	$89,302		
0000089700	2508337	GENERAL HAIG ST	JEWEL ST	TURQUOISE ST	1,179	2	4,776	Rigid	Local	None	LAKESHORE - LAKE VISTA	1,000	22	Weak	15.2	30.6	22.9	01/07/2015	13.7	28.3	21.0	Very Poor		2016	PCC - Reconstruction (Minor Collector/Local)	$2,302,169		
0000089710	2508333	GENERAL HAIG ST	CRYSTAL ST	JEWEL ST	339	2	1,396	Rigid	Local	None	LAKESHORE - LAKE VISTA	1,000	22	Weak	33.3	48.5	40.9	01/07/2015	30.9	45.6	38.3	Very Poor		2016	PCC - Full Depth Slab Repair	$107,266		
0000089720	2508331	GENERAL HAIG ST	CRYSTAL ST	TOPAZ ST	270	2	826	Rigid	Local	None	LAKESHORE - LAKE VISTA	1,000	22	Weak	26.7	55.6	41.2	01/07/2015	24.6	52.4	38.5	Very Poor		2016	PCC - Full Depth Slab Repair	$63,439		
0000089730	2508325	GENERAL HAIG ST	TOPAZ ST	AMETHYST ST	271	2	874	Rigid	Local	None	LAKESHORE - LAKE VISTA	1,000	22	Weak	23.4	68.2	45.8	01/07/2015	21.3	64.6	43.0	Poor		2016	PCC - Crack/Joint Sealing	$13,461		
0000089740	2507656	KENILWORTH ST	WEST END BLVD	WEST END BLVD - CATINA ST ALLEY	166	1	549	Rigid	Local	None	LAKEVIEW	1,000	22	Weak	67.5	87.4	77.5	01/07/2015	63.9	85.9	74.9	Good		2023	PCC - Crack/Joint Sealing	$10,045		
0000089750	2560946	KENILWORTH ST	WEST END BLVD - CATINA ST ALLEY	PAVE CHANGE	89	1	258	Rigid	Local	None	LAKEVIEW	1,000	22	Weak	28.2	47.5	37.9	01/07/2015	26.1	44.6	35.4	Very Poor		2016	PCC - Full Depth Slab Repair	$19,792		
0000089755	12560946	KENILWORTH ST	PAVE CHANGE	CATINA ST	67	1	194	Flexible	Local	None	LAKEVIEW	1,000	18	Weak	21.7	42.5	32.1	01/07/2015	16.6	37.1	26.9	Very Poor		2016	AC - Mill and Overlay with Base Repairs	$11,930		
0000089760	2507662	KENILWORTH ST	CATINA ST	MILNE BLVD	176	1	536	Flexible	Local	None	LAKEVIEW	1,000	18	Weak	14.4	4.6	9.6	01/07/2015	11.4	3.4	7.4	Failure		2016	AC - Reconstruction (Minor Collector/Local)	$153,219		
0000089770	2507663	KENILWORTH ST	MILNE BLVD	COLBERT ST	418	2	848	Flexible	Local	None	LAKEVIEW	1,000	18	Weak	1.8	45.7	23.6	01/08/2015	1.0	41.1	21.1	Very Poor		2016	AC - Reconstruction (Minor Collector/Local)	$242,539		
0000089780	2507666	KENILWORTH ST	COLBERT ST	LOUISVILLE ST	334	2	825	Flexible	Local	None	LAKEVIEW	1,000	18	Weak	4.8	51.9	28.4	01/08/2015	3.6	47.7	25.7	Very Poor		2016	AC - Mill and Overlay with Base Repairs	$50,763		
0000089790	2508812	KENILWORTH ST	LOUISVILLE ST	LOUIS XIV ST	327	2	657	Flexible	Local	None	LAKEVIEW	1,000	18	Weak	0.4	46.8	23.6	01/08/2015	0.2	42.3	21.3	Very Poor		2016	AC - Reconstruction (Minor Collector/Local)	$187,854		
0000089800	2559894	KENILWORTH ST	LOUIS XIV ST - CANAL BLVD ALLEY	LOUIS XIV ST	167	2	570	Flexible	Local	None	LAKEVIEW	1,000	18	Weak	84.0	97.3	90.7	01/08/2015	82.1	95.8	89.0	Excellent		2030	AC - Mill and Overlay	$33,014		
0000089810	2509102	KENILWORTH ST	CANAL BLVD	LOUIS XIV ST - CANAL BLVD ALLEY	177	2	615	Flexible	Local	None	LAKEVIEW	1,000	18	Weak	53.2	89.0	71.1	01/08/2015	49.2	87.4	68.3	Fair		2020	AC - Mill and Overlay	$27,785		
0000089820	2559889	KENILWORTH ST	DEAD END	CANAL BLVD - VICKSBURG ST ALLEY	114	2	200	Flexible	Local	None	LAKEVIEW	1,000	18	Weak	3.2	57.6	30.4	01/07/2015	2.4	53.9	28.2	Very Poor		2016	AC - Mill and Overlay with Base Repairs	$12,327		
0000089830	2509219	KENILWORTH ST	CANAL BLVD - VICKSBURG ST ALLEY	VICKSBURG ST	161	2	248	Flexible	Local	None	LAKEVIEW	1,000	18	Weak	16.2	38.6	27.4	01/07/2015	12.8	32.3	22.6	Very Poor		2016	AC - Reconstruction (Minor Collector/Local)	$71,049		
0000089840	2560958	KENILWORTH ST	VICKSBURG ST	VICKSBURG ST - MEMPHIS ST ALLEY	160	2	422	Flexible	Local	None	LAKEVIEW	1,000	18	Weak	12.2	9.9	11.1	01/07/2015	9.5	7.7	8.6	Failure		2016	AC - Reconstruction (Minor Collector/Local)	$120,586		
0000089850	2509232	KENILWORTH ST	VICKSBURG ST - MEMPHIS ST ALLEY	MEMPHIS ST	153	2	380	Flexible	Local	None	LAKEVIEW	1,000	18	Weak	15.9	4.2	10.1	01/07/2015	12.5	3.2	7.9	Failure		2016	AC - Reconstruction (Minor Collector/Local)	$108,798		
0000089860	2559879	KENILWORTH ST	MEMPHIS ST	MEMPHIS ST - GENERAL DIAZ ST ALLEY	167	2	423	Flexible	Local	None	LAKEVIEW	1,000	18	Weak	4.1	19.2	11.7	01/07/2015	3.1	14.9	9.0	Failure		2016	AC - Reconstruction (Minor Collector/Local)	$120,999		
0000089870	2509233	KENILWORTH ST	MEMPHIS ST - GENERAL DIAZ ST ALLEY	GENERAL DIAZ ST	160	2	429	Flexible	Local	None	LAKEVIEW	1,000	18	Weak	21.5	12.7	17.1	01/07/2015	16.5	9.8	13.2	Very Poor		2016	AC - Reconstruction (Minor Collector/Local)	$122,620		
0000089880	2559875	KENILWORTH ST	GENERAL DIAZ ST	GENERAL DIAZ ST - MARSHAL FOCH ST ALLEY	162	2	438	Flexible	Local	None	LAKEVIEW	1,000	18	Weak	17.7	0.0	8.6	01/07/2015	13.5	0.0	6.8	Failure		2016	AC - Reconstruction (Minor Collector/Local)	$125,289		
0000089890	2509235	KENILWORTH ST	GENERAL DIAZ ST - MARSHAL FOCH ST ALLEY	MARSHAL FOCH ST	158	2	377	Flexible	Local	None	LAKEVIEW	1,000	18	Weak	22.0	0.9	11.5	01/07/2015	16.9	0.5	8.7	Failure		2016	AC - Reconstruction (Minor Collector/Local)	$107,940		
0000089900	2560553	KENILWORTH ST	MARSHAL FOCH ST	MARSHAL FOCH ST - ARGONNE BLVD ALLEY	161	2	466	Flexible	Local	None	LAKEVIEW	1,000	18	Weak	45.3	55.0	50.2	01/07/2015	40.7	51.2	46.0	Poor		2016	AC - Mill and Overlay	$19,078		
0000089910	2509326	KENILWORTH ST	MARSHAL FOCH ST - ARGONNE BLVD ALLEY	ARGONNE BLVD	171	2	524	Flexible	Local	None	LAKEVIEW	1,000	18	Weak	48.2	95.7	72.0	01/07/2015	43.7	94.3	69.0	Fair		2020	AC - Mill and Overlay	$23,711		
0000089920	2559866	KENILWORTH ST	ARGONNE BLVD	ARGONNE BLVD - GENERAL HAI ST BLVD	194	2	538	Flexible	Minor Collector	None	LAKEVIEW	2,500	18	Weak	59.4	70.9	65.2	01/07/2015	55.9	68.2	62.1	Fair		2019	AC - Mill and Overlay	$23,740		
0000089930	2509333	KENILWORTH ST	ARGONNE BLVD - GENERAL HAI ST BLVD	GENERAL HAIG ST	184	2	510	Flexible	Minor Collector	None	LAKEVIEW	2,500	18	Weak	68.0	62.3	65.2	01/07/2015	65.2	59.1	62.2	Fair		2019	AC - Mill and Overlay	$22,510		
0000089940	2559861	KENILWORTH ST	GENERAL HAIG ST	GENERAL HAIG ST - ORLEANS AVE ALLEY	196	2	599	Flexible	Minor Collector	None	LAKEVIEW	2,500	18	Weak	69.5	49.1	59.3	01/07/2015	66.7	44.6	55.7	Fair		2017	AC - Mill and Overlay	$25,152		
0000089950	2512101	KENILWORTH ST	GENERAL HAIG ST - ORLEANS AVE ALLEY	ORLEANS AVE	162	2	442	Flexible	Minor Collector	None	LAKEVIEW	2,500	18	Weak	60.0	73.1	66.6	01/07/2015	56.5	70.5	63.5	Fair		2019	AC - Mill and Overlay	$19,506		
0000089960	2559887	BROOKS ST	CANAL BLVD	CANAL BLVD - VICKSBURG ST ALLEY	171	2	534	Flexible	Local	None	LAKEVIEW	1,000	18	Weak	10.2	24.5	17.4	01/07/2015	8.0	19.0	13.5	Very Poor		2016	AC - Reconstruction (Minor Collector/Local)	$152,838		
0000089970	2509036	BROOKS ST	CANAL BLVD - VICKSBURG ST ALLEY	VICKSBURG ST	159	2	503	Flexible	Local	None	LAKEVIEW	1,000	18	Weak	0.0	10.0	5.0	01/07/2015	0.0	7.8	3.9	Failure		2016	AC - Reconstruction (Minor Collector/Local)	$143,877		
0000089980	2559884	BROOKS ST	VICKSBURG ST	VICKSBURG ST - MEMPHIS ST ALLEY	157	2	485	Flexible	Local	None	LAKEVIEW	1,000	18	Weak	16.4	42.0	29.2	01/07/2015	12.9	36.4	24.7	Very Poor		2016	AC - Reconstruction (Minor Collector/Local)	$138,571		
0000089990	2509038	BROOKS ST	VICKSBURG ST - MEMPHIS ST ALLEY	MEMPHIS ST	162	2	512	Flexible	Local	None	LAKEVIEW	1,000	18	Weak	10.0	29.5	19.8	01/07/2015	7.8	23.3	15.6	Very Poor		2016	AC - Reconstruction (Minor Collector/Local)	$146,546		
0000090000	2559878	BROOKS ST	MEMPHIS ST	MEMPHIS ST - GENERAL DIAZ ST ALLEY	160	2	494	Flexible	Local	None	LAKEVIEW	1,000	18	Weak	0.0	35.5	17.8	01/07/2015	0.0	28.7	14.4	Very Poor		2016	AC - Reconstruction (Minor Collector/Local)	$141,272		
0000090010	2508811	BROOKS ST	MEMPHIS ST - GENERAL DIAZ ST ALLEY	GENERAL DIAZ ST	160	2	441	Flexible	Local	None	LAKEVIEW	1,000	18	Weak	0.0	13.7	6.9	01/07/2015	0.0	10.6	5.3	Failure		2016	AC - Reconstruction (Minor Collector/Local)	$126,242		
0000090020	2559874	BROOKS ST	GENERAL DIAZ ST	GENERAL DIAZ ST - MARSHAL FOCH ST ALLEY	161	2	478	Flexible	Local	None	LAKEVIEW	1,000	18	Weak	0.3	19.9	10.1	01/07/2015	0.1	15.4	7.8	Failure		2016	AC - Reconstruction (Minor Collector/Local)	$136,791		
0000090030	2509316	BROOKS ST	GENERAL DIAZ ST - MARSHAL FOCH ST ALLEY	MARSHAL FOCH ST	158	2	445	Flexible	Local	None	LAKEVIEW	1,000	18	Weak	11.9	0.0	6.0	01/07/2015	9.3	0.0	4.7	Failure		2016	AC - Reconstruction (Minor Collector/Local)	$127,354		
0000090040	2559870	BROOKS ST	MARSHAL FOCH ST	MARSHAL FOCH ST - ARGONNE BLVD ALLEY	160	2	485	Flexible	Local	None	LAKEVIEW	1,000	18	Weak	5.0	26.6	15.8	01/07/2015	3.8	20.8	12.3	Very Poor		2016	AC - Reconstruction (Minor Collector/Local)	$138,634		
0000090050	2509317	BROOKS ST	MARSHAL FOCH ST - ARGONNE BLVD ALLEY	ARGONNE BLVD	172	2	521	Flexible	Local	None	LAKEVIEW	1,000	18	Weak	19.9	35.6	27.8	01/07/2015	15.4	28.9	22.2	Very Poor		2016	AC - Reconstruction (Minor Collector/Local)	$148,993		
0000090060	2559865	BROOKS ST	ARGONNE BLVD	ARGONNE BLVD - GENERAL HAI ST BLVD	195	2	606	Flexible	Local	None	LAKEVIEW	1,000	18	Weak	21.5	59.4	40.5	01/07/2015	16.5	55.9	36.2	Very Poor		2016	AC - Mill and Overlay with Base Repairs	$37,260		
0000090070	2509321	BROOKS ST	ARGONNE BLVD - GENERAL HAI ST BLVD	GENERAL HAIG ST	183	2	604	Flexible	Local	None	LAKEVIEW	1,000	18	Weak	30.0	74.1	52.1	01/07/2015	23.7	71.6	47.7	Poor		2016	AC - Mill and Overlay	$24,735		
0000090080	2559860	BROOKS ST	GENERAL HAIG ST	GENERAL HAIG ST - ORLEANS AVE ALLEY	183	2	572	Flexible	Local	None	LAKEVIEW	1,000	18	Weak	7.9	2.6	5.3	01/07/2015	6.1	1.9	4.0	Failure		2016	AC - Reconstruction (Minor Collector/Local)	$163,514		
0000090090	2509325	BROOKS ST	GENERAL HAIG ST - ORLEANS AVE ALLEY	ORLEANS AVE	173	2	554	Flexible	Local	None	LAKEVIEW	1,000	18	Weak	0.0	10.2	5.1	01/07/2015	0.0	8.0	4.0	Failure		2016	AC - Reconstruction (Minor Collector/Local)	$158,494		
0000090100	2508980	BROOKS ST	CANAL BLVD	LOUIS XIV ST - CANAL BLVD ALLEY	172	1	558	Flexible	Minor Collector	None	LAKEVIEW	2,500	18	Weak	26.0	67.3	46.7	01/07/2015	20.3	64.4	42.4	Poor		2016	AC - Mill and Overlay	$22,841		

DRAFT

														Field Measured Conditions				2016 Predicted Conditions									
SectionID	SEGMENTID	Street	From	To	Length (ft)	Lanes	Area (yd^2)	Pavement Type	Functional Class	FHWA Route	Neighborhood	AADT	EGT	Subgrade Strength	RCI	SDI	PCI	PCI Date	RCIYr1	SDIYr1	PCIYr1	PCI Class	Destroyed Road	Need Year (Adjusted)	Need Recommended Rehab (PCI Trigger)	Need Cost (PCI Trigger)	Last Rehab	Last Rehab Date
0000090110	2559893	BROOKS ST	LOUIS XIV ST - CANAL BLVD ALLEY	LOUIS XIV ST	167	1	541	Flexible	Minor Collector	None	LAKEVIEW	2,500	18	Weak	48.1	72.1	60.1	01/07/2015	43.5	69.4	56.5	Fair		2017	AC - Mill and Overlay	$22,731		
0000090120	2508976	BROOKS ST	LOUIS XIV ST	LOUISVILLE ST - LOUIS XIV ST ALLEY	164	1	525	Flexible	Minor Collector	None	LAKEVIEW	2,500	18	Weak	13.6	66.4	40.0	01/07/2015	10.5	63.5	37.0	Very Poor		2016	AC - Mill and Overlay with Base Repairs	$32,310		
0000090130	2559898	BROOKS ST	LOUISVILLE ST - LOUIS XIV ST ALLEY	LOUISVILLE ST	165	1	427	Flexible	Minor Collector	None	LAKEVIEW	2,500	18	Weak	18.3	52.6	35.5	01/07/2015	14.3	48.5	31.4	Very Poor		2016	AC - Mill and Overlay with Base Repairs	$26,253		
0000090140	2507580	BROOKS ST	LOUISVILLE ST	COLBERT ST - LOUISVILLE ST ALLEY	169	1	352	Flexible	Minor Collector	None	LAKEVIEW	2,500	18	Weak	2.6	40.2	21.4	01/07/2015	1.9	34.1	18.0	Very Poor		2016	AC - Reconstruction (Minor Collector/Local)	$100,790		
0000090150	2559902	BROOKS ST	COLBERT ST - LOUISVILLE ST ALLEY	COLBERT ST	165	1	342	Flexible	Minor Collector	None	LAKEVIEW	2,500	18	Weak	10.5	46.3	28.4	01/07/2015	8.2	41.7	25.0	Very Poor		2016	AC - Mill and Overlay with Base Repairs	$21,071		
0000090160	2559906	HARNEY ST	COLBERT ST	MILNE BLVD - COLBERT ST ALLEY	167	1	509	Flexible	Minor Collector	None	LAKEVIEW	2,500	18	Weak	27.2	66.7	47.0	01/07/2015	21.4	63.8	42.6	Poor		2016	AC - Mill and Overlay	$20,853		
0000090170	2507576	HARNEY ST	MILNE BLVD - COLBERT ST ALLEY	MILNE BLVD	211	1	456	Flexible	Minor Collector	None	LAKEVIEW	2,500	18	Weak	34.5	64.4	49.5	01/07/2015	27.6	61.4	44.5	Poor		2016	AC - Mill and Overlay	$18,677		
0000090180	2559403	BROOKS ST	WEST END BLVD	WEST END BLVD - CATINA ST ALLEY	170	2	409	Flexible	Local	None	LAKEVIEW	1,000	18	Weak	28.7	78.0	53.4	01/07/2015	22.6	75.8	49.2	Poor		2016	AC - Mill and Overlay	$16,752		
0000090190	2507607	BROOKS ST	WEST END BLVD - CATINA ST ALLEY	CATINA ST	156	2	451	Flexible	Local	None	LAKEVIEW	1,000	18	Weak	40.7	72.3	56.5	01/07/2015	34.7	69.6	52.2	Poor		2016	AC - Mill and Overlay	$18,486		
0000090200	2507609	BROOKS ST	CATINA ST	MILNE BLVD	185	2	554	Flexible	Local	None	LAKEVIEW	1,000	18	Weak	0.0	18.7	9.4	01/07/2015	0.0	14.6	7.3	Failure		2016	AC - Reconstruction (Minor Collector/Local)	$158,303		
0000090210	2559402	HARNEY ST	WEST END BLVD	WEST END BLVD - CATINA ST ALLEY	162	2	473	Flexible	Local	None	LAKEVIEW	1,000	18	Weak	17.2	89.7	53.5	01/07/2015	13.6	88.1	50.9	Poor		2016	AC - Mill and Overlay	$19,369		
0000090220	2507603	HARNEY ST	WEST END BLVD - CATINA ST ALLEY	CATINA ST	158	2	450	Flexible	Local	None	LAKEVIEW	1,000	18	Weak	48.6	79.3	64.0	01/07/2015	44.1	77.2	60.7	Fair		2018	AC - Mill and Overlay	$19,355		
0000090230	2507570	HARNEY ST	CATINA ST	MILNE BLVD	205	2	578	Flexible	Local	None	LAKEVIEW	1,000	18	Weak	37.9	82.9	60.4	01/07/2015	31.5	80.9	56.2	Fair		2017	AC - Mill and Overlay	$24,280		
0000090240	2507574	HARNEY ST	MILNE BLVD	MILNE BLVD - COLBERT ST ALLEY	207	2	360	Flexible	Local	None	LAKEVIEW	1,000	18	Weak	9.2	1.5	5.4	01/07/2015	7.2	1.0	4.1	Failure		2016	AC - Reconstruction (Minor Collector/Local)	$103,015		
0000090250	2559907	HARNEY ST	MILNE BLVD - COLBERT ST ALLEY	COLBERT ST	166	2	323	Flexible	Local	None	LAKEVIEW	1,000	18	Weak	13.0	0.0	6.5	01/07/2015	10.0	0.0	5.0	Failure		2016	AC - Reconstruction (Minor Collector/Local)	$92,402		
0000090260	2559401	POLK AVE	WEST END BLVD	WEST END BLVD - CATINA ST ALLEY	172	1	478	Rigid	Minor Collector	None	LAKEVIEW	2,500	22	Weak	15.6	40.5	28.1	01/07/2015	14.1	38.1	26.1	Very Poor		2016	PCC - Full Depth Slab Repair	$36,732		
0000090270	2507601	POLK AVE	WEST END BLVD - CATINA ST ALLEY	CATINA ST	155	1	443	Rigid	Minor Collector	None	LAKEVIEW	2,500	22	Weak	16.5	67.7	42.1	01/07/2015	14.9	64.1	39.5	Very Poor		2016	PCC - Full Depth Slab Repair	$34,016		
0000090280	2507611	POLK AVE	CATINA ST	MILNE BLVD	223	1	697	Rigid	Minor Collector	None	LAKEVIEW	2,500	22	Weak	21.3	38.3	29.8	01/07/2015	19.3	35.8	27.6	Very Poor		2016	PCC - Full Depth Slab Repair	$53,560		
0000090290	2507597	POLK AVE	MILNE BLVD	CATINA ST	225	1	686	Rigid	Minor Collector	None	LAKEVIEW	2,500	22	Weak	13.4	53.3	33.4	01/07/2015	12.0	50.3	31.2	Very Poor		2016	PCC - Full Depth Slab Repair	$52,698		
0000090300	2507489	POLK AVE	CATINA ST	WEST END BLVD - CATINA ST ALLEY	156	1	424	Rigid	Minor Collector	None	LAKEVIEW	2,500	22	Weak	21.9	20.2	21.1	01/07/2015	19.9	18.3	19.1	Very Poor		2016	PCC - Reconstruction (Arterial/Major Collector)	$204,371		
0000090310	2559400	POLK AVE	WEST END BLVD - CATINA ST ALLEY	WEST END BLVD	172	1	491	Rigid	Minor Collector	None	LAKEVIEW	2,500	22	Weak	23.4	82.4	52.9	01/07/2015	21.3	79.8	50.6	Poor		2016	PCC - Joint Repair	$25,184		
0000090320	2507569	POLK ST	MILNE BLVD	MILNE BLVD - COLBERT ST ALLEY	205	1	621	Rigid	Local	None	LAKEVIEW	1,000	22	Weak	37.6	63.6	50.6	01/07/2015	35.1	60.0	47.6	Poor		2016	PCC - Crack/Joint Sealing	$9,572		
0000090330	2559904	POLK ST	MILNE BLVD - COLBERT ST ALLEY	COLBERT ST	167	1	506	Rigid	Local	None	LAKEVIEW	1,000	22	Weak	38.2	77.5	57.9	01/07/2015	35.7	74.4	55.1	Fair		2017	PCC - Crack/Joint Sealing	$7,987		
0000090340	2559901	POLK ST	COLBERT ST	COLBERT ST - LOUISVILLE ST ALLEY	168	1	528	Flexible	Local	None	LAKEVIEW	1,000	18	Weak	11.4	54.1	32.8	01/07/2015	8.9	50.2	29.6	Very Poor		2016	AC - Mill and Overlay with Base Repairs	$32,502		
0000090350	2508972	POLK ST	COLBERT ST - LOUISVILLE ST ALLEY	LOUISVILLE ST	166	1	503	Flexible	Local	None	LAKEVIEW	1,000	18	Weak	17.1	57.8	37.5	01/07/2015	13.5	54.2	33.9	Very Poor		2016	AC - Mill and Overlay with Base Repairs	$30,957		
0000090360	2559897	POLK ST	LOUISVILLE ST	LOUISVILLE ST - LOUIS XIV ST ALLEY	168	1	509	Rigid	Local	None	LAKEVIEW	1,000	22	Weak	24.8	52.2	38.5	01/07/2015	22.7	49.3	36.0	Very Poor		2016	PCC - Full Depth Slab Repair	$39,105		
0000090370	2508975	POLK ST	LOUISVILLE ST - LOUIS XIV ST ALLEY	LOUIS XIV ST	164	1	493	Rigid	Local	None	LAKEVIEW	1,000	22	Weak	16.4	72.6	44.5	01/07/2015	14.8	69.2	42.0	Poor		2016	PCC - Crack/Joint Sealing	$7,602		
0000090380	2559892	POLK AVE	LOUIS XIV ST	LOUIS XIV ST - CANAL BLVD ALLEY	167	1	416	Rigid	Local	None	LAKEVIEW	1,000	22	Weak	14.8	0.0	7.4	01/07/2015	13.3	0.0	6.7	Failure		2016	PCC - Reconstruction (Minor Collector/Local)	$200,354		
0000090390	2508979	POLK AVE	LOUIS XIV ST - CANAL BLVD ALLEY	CANAL BLVD	173	1	506	Rigid	Local	None	LAKEVIEW	1,000	22	Weak	1.5	63.2	32.4	01/07/2015	0.3	59.6	30.0	Very Poor		2016	PCC - Full Depth Slab Repair	$38,849		
0000090400	2559888	POLK ST	CANAL BLVD & POLK AVE	CANAL BLVD - VICKSBURG ST ALLEY	171	2	599	Flexible	Local	None	LAKEVIEW	1,000	18	Weak	53.6	81.4	67.5	01/07/2015	49.7	79.4	64.6	Fair		2019	AC - Mill and Overlay	$26,406		
0000090410	2509152	POLK ST	CANAL BLVD - VICKSBURG ST ALLEY	VICKSBURG ST	159	2	552	Flexible	Local	None	LAKEVIEW	1,000	18	Weak	52.9	72.3	62.6	01/07/2015	48.9	69.6	59.3	Fair		2018	AC - Mill and Overlay	$23,759		
0000090420	2559883	POLK ST	VICKSBURG ST	VICKSBURG ST - MEMPHIS ST ALLEY	160	2	574	Flexible	Local	None	LAKEVIEW	1,000	18	Weak	22.0	81.3	51.7	01/07/2015	16.9	79.3	48.1	Poor		2016	AC - Mill and Overlay	$23,510		
0000090430	2509155	POLK ST	VICKSBURG ST - MEMPHIS ST ALLEY	MEMPHIS ST	159	2	562	Flexible	Local	None	LAKEVIEW	1,000	18	Weak	67.9	71.7	69.8	01/07/2015	65.0	69.0	67.0	Fair		2020	AC - Mill and Overlay	$25,399		
0000090440	2559877	POLK ST	MEMPHIS ST	MEMPHIS ST - GENERAL DIAZ ST ALLEY	159	2	557	Flexible	Local	None	LAKEVIEW	1,000	18	Weak	33.1	76.5	54.8	01/07/2015	26.4	74.2	50.3	Poor		2016	AC - Mill and Overlay	$22,801		
0000090450	2508809	POLK ST	MEMPHIS ST - GENERAL DIAZ ST ALLEY	GENERAL DIAZ ST	161	2	554	Flexible	Local	None	LAKEVIEW	1,000	18	Weak	63.9	81.0	72.5	01/07/2015	60.9	79.0	70.0	Good		2021	AC - Mill and Overlay	$25,689		
0000090460	2559873	POLK ST	GENERAL DIAZ ST	GENERAL DIAZ ST - MARSHAL FOCH ST ALLEY	160	2	468	Flexible	Local	None	LAKEVIEW	1,000	18	Weak	21.9	68.3	45.1	01/07/2015	16.8	65.5	41.2	Poor		2016	AC - Mill and Overlay	$19,160		
0000090470	2508988	POLK ST	GENERAL DIAZ ST - MARSHAL FOCH ST ALLEY	MARSHAL FOCH ST	160	2	481	Rigid	Local	None	LAKEVIEW	1,000	22	Weak	20.5	77.3	48.9	01/07/2015	18.6	74.2	46.4	Poor		2016	PCC - Crack/Joint Sealing	$7,417		
0000090480	2559869	POLK ST	MARSHAL FOCH ST	MARSHAL FOCH ST - ARGONNE BLVD ALLEY	160	2	472	Rigid	Local	None	LAKEVIEW	1,000	22	Weak	25.3	48.5	36.9	01/07/2015	23.2	45.6	34.4	Very Poor		2016	PCC - Full Depth Slab Repair	$36,296		
0000090490	2509276	POLK ST	MARSHAL FOCH ST - ARGONNE BLVD ALLEY	ARGONNE BLVD	172	2	518	Rigid	Local	None	LAKEVIEW	1,000	22	Weak	21.9	57.4	39.7	01/07/2015	19.9	54.0	37.0	Very Poor		2016	PCC - Full Depth Slab Repair	$39,771		
0000090500	2559864	POLK ST	ARGONNE BLVD	ARGONNE BLVD - GENERAL HAI ST BLVD	194	2	606	Flexible	Local	None	LAKEVIEW	1,000	18	Weak	45.2	95.8	70.5	01/07/2015	40.6	94.4	67.5	Fair		2020	AC - Mill and Overlay	$27,413		
0000090510	2509320	POLK ST	ARGONNE BLVD - GENERAL HAI ST BLVD	GENERAL HAIG ST	183	2	551	Flexible	Local	None	LAKEVIEW	1,000	18	Weak	47.7	94.4	71.1	01/07/2015	43.2	92.9	68.1	Fair		2020	AC - Mill and Overlay	$24,901		
0000090520	2559859	POLK ST	GENERAL HAIG ST	GENERAL HAIG ST - ORLEANS AVE ALLEY	184	2	542	Flexible	Local	None	LAKEVIEW	1,000	18	Weak	39.5	96.2	67.9	01/07/2015	33.4	94.8	64.1	Fair		2019	AC - Mill and Overlay	$23,926		
0000090530	2509002	POLK ST	GENERAL HAIG ST - ORLEANS AVE ALLEY	ORLEANS AVE	174	2	529	Flexible	Local	None	LAKEVIEW	1,000	18	Weak	28.6	80.7	54.7	01/07/2015	22.6	78.7	50.7	Poor		2016	AC - Mill and Overlay	$21,658		
0000090540	2559886	GERMAIN ST	CANAL BLVD	CANAL BLVD - VICKSBURG ST ALLEY	172	2	535	Flexible	Local	None	LAKEVIEW	1,000	18	Weak	35.1	68.1	51.6	01/07/2015	28.3	65.3	46.8	Poor		2016	AC - Mill and Overlay	$21,918		
0000090550	2509140	GERMAIN ST	CANAL BLVD - VICKSBURG ST ALLEY	VICKSBURG ST	159	2	479	Flexible	Local	None	LAKEVIEW	1,000	18	Weak	61.8	96.2	79.0	01/07/2015	58.6	94.8	76.7	Good		2023	AC - Mill and Overlay	$23,343		
0000090560	2559881	GERMAIN ST	VICKSBURG ST	VICKSBURG ST - MEMPHIS ST ALLEY	160	2	475	Flexible	Local	None	LAKEVIEW	1,000	18	Weak	16.3	97.5	56.9	01/07/2015	12.9	96.0	54.5	Poor		2016	AC - Mill and Overlay	$19,442		
0000090570	2509146	GERMAIN ST	VICKSBURG ST - MEMPHIS ST ALLEY	MEMPHIS ST	159	2	464	Flexible	Local	None	LAKEVIEW	1,000	18	Weak	59.2	98.2	78.7	01/07/2015	55.7	96.8	76.3	Good		2023	AC - Mill and Overlay	$22,586		
0000090580	2559876	GERMAIN ST	MEMPHIS ST	MEMPHIS ST - GENERAL DIAZ ST ALLEY	161	2	481	Flexible	Local	None	LAKEVIEW	1,000	18	Weak	58.5	96.4	77.5	01/07/2015	54.9	94.9	74.9	Good		2022	AC - Mill and Overlay	$22,869		

DRAFT

Appendix A RoadMatrix Section Attributes

															Field Measured Conditions				2016 Predicted Conditions									
SectionID	SEGMENTID	Street	From	To	Length (ft)	Lanes	Area (yd^2)	Pavement Type	Functional Class	FHWA Route	Neighborhood	AADT	EGT	Subgrade Strength	RCI	SDI	PCI	PCI Date	RCIYr1	SDIYr1	PCIYr1	PCI Class	Destroyed Road	Need Year (Adjusted)	Need Recommended Rehab (PCI Trigger)	Need Cost (PCI Trigger)	Last Rehab	Last Rehab Date
0000090590	2509149	GERMAIN ST	MEMPHIS ST - GENERAL DIAZ ST ALLEY	GENERAL DIAZ ST	159	2	456	Flexible	Local	None	LAKEVIEW	1,000	18	Weak	51.8	88.8	70.3	01/07/2015	47.6	87.1	67.4	Fair		2020	AC - Mill and Overlay	$20,631		
0000090600	2559872	GERMAIN ST	GENERAL DIAZ ST	GENERAL DIAZ ST - MARSHAL FOCH ST ALLEY	162	2	496	Flexible	Local	None	LAKEVIEW	1,000	18	Weak	27.9	92.3	60.1	01/07/2015	22.0	90.9	56.5	Fair		2017	AC - Mill and Overlay	$20,842		
0000090610	2509269	GERMAIN ST	GENERAL DIAZ ST - MARSHAL FOCH ST ALLEY	MARSHAL FOCH ST	159	2	472	Flexible	Local	None	LAKEVIEW	1,000	18	Weak	75.3	100.0	87.7	01/07/2015	72.9	98.5	85.7	Excellent		2028	AC - Mill and Overlay	$25,976		
0000090620	2559868	GERMAIN ST	MARSHAL FOCH ST	MARSHAL FOCH ST - ARGONNE BLVD ALLEY	160	2	490	Flexible	Local	None	LAKEVIEW	1,000	18	Weak	27.9	100.0	64.0	01/07/2015	22.0	98.5	60.3	Fair		2018	AC - Mill and Overlay	$21,086		
0000090630	2509271	GERMAIN ST	MARSHAL FOCH ST - ARGONNE BLVD ALLEY	ARGONNE BLVD	149	2	435	Flexible	Local	None	LAKEVIEW	1,000	18	Weak	69.9	99.1	84.5	01/07/2015	67.1	97.7	82.4	Good		2026	AC - Mill and Overlay	$22,796		
0000090640	2559863	GERMAIN ST	ARGONNE BLVD	ARGONNE BLVD - GENERAL HAI ST BLVD	173	2	530	Flexible	Local	None	LAKEVIEW	1,000	18	Weak	16.8	100.0	58.4	01/07/2015	13.3	98.5	55.9	Fair		2017	AC - Mill and Overlay	$22,251		
0000090650	2508987	GERMAIN ST	ARGONNE BLVD - GENERAL HAI ST BLVD	GENERAL HAIG ST	182	2	544	Flexible	Local	None	LAKEVIEW	1,000	18	Weak	68.0	100.0	84.0	01/07/2015	65.2	98.5	81.9	Good		2025	AC - Mill and Overlay	$27,838		
0000090660	2559022	GERMAIN ST	GENERAL HAIG ST	GENERAL HAIG ST - ORLEANS AVE ALLEY	183	2	565	Flexible	Local	None	LAKEVIEW	1,000	18	Weak	35.7	100.0	67.9	01/07/2015	28.9	98.5	63.7	Fair		2019	AC - Mill and Overlay	$24,916		
0000090670	2508998	GERMAIN ST	GENERAL HAIG ST - ORLEANS AVE ALLEY	ORLEANS AVE	170	2	504	Flexible	Local	None	LAKEVIEW	1,000	18	Weak	73.3	91.5	82.4	01/07/2015	70.8	90.0	80.4	Good		2026	AC - Mill and Overlay	$26,431		
0000090680	2508439	GERMAIN ST	CANAL BLVD	LOUIS XIV ST - CANAL BLVD ALLEY	170	2	508	Rigid	Local	None	LAKEVIEW	1,000	22	Weak	0.0	3.1	1.6	01/08/2015	0.0	1.9	1.0	Failure		2016	PCC - Reconstruction (Minor Collector/Local)	$245,020		
0000090690	2559891	GERMAIN ST	LOUIS XIV ST - CANAL BLVD ALLEY	LOUIS XIV ST	168	2	494	Rigid	Local	None	LAKEVIEW	1,000	22	Weak	6.5	29.9	18.2	01/08/2015	5.3	27.7	16.5	Very Poor		2016	PCC - Reconstruction (Minor Collector/Local)	$238,272		
0000090700	2508542	GERMAIN ST	LOUIS XIV ST	LOUISVILLE ST - LOUIS XIV ST ALLEY	163	2	468	Rigid	Local	None	LAKEVIEW	1,000	22	Weak	15.3	34.4	24.9	01/08/2015	13.8	31.9	22.9	Very Poor		2016	PCC - Reconstruction (Minor Collector/Local)	$225,472		
0000090710	2559896	GERMAIN ST	LOUISVILLE ST - LOUIS XIV ST ALLEY	LOUISVILLE ST	170	2	497	Rigid	Local	None	LAKEVIEW	1,000	22	Weak	18.2	62.1	40.2	01/08/2015	16.5	58.6	37.6	Very Poor		2016	PCC - Full Depth Slab Repair	$38,175		
0000090720	2508540	GERMAIN ST	LOUISVILLE ST	COLBERT ST - LOUISVILLE ST ALLEY	165	2	481	Flexible	Local	None	LAKEVIEW	1,000	18	Weak	3.4	91.5	47.5	01/08/2015	2.5	90.0	46.3	Poor		2016	AC - Mill and Overlay	$19,719		
0000090730	2559900	GERMAIN ST	COLBERT ST - LOUISVILLE ST ALLEY	COLBERT ST	168	2	378	Flexible	Local	None	LAKEVIEW	1,000	18	Weak	37.8	93.0	65.4	01/08/2015	31.4	91.6	61.5	Fair		2018	AC - Mill and Overlay	$16,257		
0000090740	2559903	GERMAIN ST	COLBERT ST	MILNE BLVD - COLBERT ST ALLEY	167	2	495	Rigid	Local	None	LAKEVIEW	1,000	22	Weak	21.4	68.6	45.0	01/08/2015	19.4	65.1	42.3	Poor		2016	PCC - Crack/Joint Sealing	$7,629		
0000090750	2507595	GERMAIN ST	MILNE BLVD - COLBERT ST ALLEY	MILNE BLVD	247	2	739	Rigid	Local	None	LAKEVIEW	1,000	22	Weak	20.3	80.6	50.5	01/08/2015	18.4	77.8	48.1	Poor		2016	PCC - Crack/Joint Sealing	$11,378		
0000090760	2559399	GERMAIN ST	WEST END BLVD	WEST END BLVD - CATINA ST ALLEY	171	2	536	Flexible	Local	None	LAKEVIEW	1,000	18	Weak	11.1	37.6	24.4	01/07/2015	8.7	31.2	20.0	Very Poor		2016	AC - Reconstruction (Minor Collector/Local)	$153,346		
0000090770	2507491	GERMAIN ST	WEST END BLVD - CATINA ST ALLEY	CATINA ST	156	2	371	Flexible	Local	None	LAKEVIEW	1,000	18	Weak	4.0	49.3	26.7	01/07/2015	3.0	44.8	23.9	Very Poor		2016	AC - Reconstruction (Minor Collector/Local)	$105,970		
0000090780	2559396	GERMAIN ST	CATINA ST	CATINA ST - MILNE BLVD ALLEY	101	2	278	Flexible	Local	None	LAKEVIEW	1,000	18	Weak	0.0	68.5	34.3	01/07/2015	0.0	65.7	32.9	Very Poor		2016	AC - Mill and Overlay with Base Repairs	$17,085		
0000090790	2507493	GERMAIN ST	CATINA ST - MILNE BLVD ALLEY	MILNE BLVD	145	2	455	Flexible	Local	None	LAKEVIEW	1,000	18	Weak	30.5	62.6	46.7	01/07/2015	24.2	59.7	42.0	Poor		2016	AC - Mill and Overlay	$18,623		
0000090800	2559398	RINGOLD ST	WEST END BLVD	WEST END BLVD - CATINA ST ALLEY	170	2	507	Composite	Local	None	LAKEVIEW	1,000	26	Weak	47.9	64.5	56.2	01/07/2015	45.1	61.2	53.2	Poor		2016	AC - Mill and Overlay	$20,748		
0000090810	2507485	RINGOLD ST	WEST END BLVD - CATINA ST ALLEY	CATINA ST	156	2	470	Composite	Local	None	LAKEVIEW	1,000	26	Weak	0.5	34.6	17.5	01/07/2015	0.0	32.3	16.2	Very Poor		2016	PCC - Reconstruction (Minor Collector/Local)	$226,329		
0000090820	2559395	RINGOLD ST	CATINA ST	CATINA ST - MILNE BLVD ALLEY	117	2	345	Composite	Local	None	LAKEVIEW	1,000	26	Weak	7.4	32.7	20.1	01/07/2015	5.9	30.4	18.2	Very Poor		2016	PCC - Reconstruction (Minor Collector/Local)	$166,453		
0000090830	2507487	RINGOLD ST	CATINA ST - MILNE BLVD ALLEY	MILNE BLVD	147	2	425	Composite	Local	None	LAKEVIEW	1,000	26	Weak	19.4	10.6	15.0	01/07/2015	17.7	9.1	13.4	Very Poor		2016	PCC - Reconstruction (Minor Collector/Local)	$205,067		
0000090840	2559397	FRENCH ST	WEST END BLVD	WEST END BLVD - CATINA ST ALLEY	168	2	452	Flexible	Local	None	LAKEVIEW	1,000	18	Weak	10.0	4.5	7.3	01/07/2015	7.8	3.4	5.6	Failure		2016	AC - Reconstruction (Minor Collector/Local)	$129,292		
0000090850	2507369	FRENCH ST	WEST END BLVD - CATINA ST ALLEY	CATINA ST	157	2	299	Flexible	Local	None	LAKEVIEW	1,000	18	Weak	1.4	1.9	1.7	01/07/2015	0.9	1.3	1.1	Failure		2016	AC - Reconstruction (Minor Collector/Local)	$85,507		
0000090860	2559393	FRENCH ST	CATINA ST	CATINA ST - MILNE BLVD ALLEY	144	2	425	Flexible	Local	None	LAKEVIEW	1,000	18	Weak	16.7	50.9	33.8	01/07/2015	13.2	46.6	29.9	Very Poor		2016	AC - Mill and Overlay with Base Repairs	$26,151		
0000090870	2507371	FRENCH ST	CATINA ST - MILNE BLVD ALLEY	MILNE BLVD	141	2	449	Flexible	Local	None	LAKEVIEW	1,000	18	Weak	13.6	37.5	25.6	01/07/2015	10.5	31.0	20.8	Very Poor		2016	AC - Reconstruction (Minor Collector/Local)	$128,371		
0000090880	2559905	FRENCH ST	MILNE BLVD	MILNE BLVD - COLBERT ST ALLEY	196	2	613	Flexible	Local	None	LAKEVIEW	1,000	18	Weak	15.3	29.5	22.4	01/08/2015	12.0	23.3	17.7	Very Poor		2016	AC - Reconstruction (Minor Collector/Local)	$175,176		
0000090890	2507374	FRENCH ST	MILNE BLVD - COLBERT ST ALLEY	COLBERT ST	166	2	493	Flexible	Local	None	LAKEVIEW	1,000	18	Weak	13.3	30.4	21.9	01/08/2015	10.3	24.1	17.2	Very Poor		2016	AC - Reconstruction (Minor Collector/Local)	$141,113		
0000090900	2559899	FRENCH ST	COLBERT ST	COLBERT ST - LOUISVILLE ST ALLEY	168	2	499	Flexible	Local	None	LAKEVIEW	1,000	18	Weak	7.2	57.7	32.5	01/08/2015	5.6	54.0	29.8	Very Poor		2016	AC - Mill and Overlay with Base Repairs	$30,711		
0000090910	2509134	FRENCH ST	COLBERT ST - LOUISVILLE ST ALLEY	LOUISVILLE ST	167	2	477	Flexible	Local	None	LAKEVIEW	1,000	18	Weak	7.4	61.0	34.2	01/08/2015	5.7	57.6	31.7	Very Poor		2016	AC - Mill and Overlay with Base Repairs	$29,364		
0000090920	2559895	FRENCH ST	LOUISVILLE ST	LOUISVILLE ST - LOUIS XIV ST ALLEY	166	2	493	Flexible	Local	None	LAKEVIEW	1,000	18	Weak	16.9	21.5	19.2	01/08/2015	13.3	16.5	14.9	Very Poor		2016	AC - Reconstruction (Minor Collector/Local)	$141,113		
0000090930	2508539	FRENCH ST	LOUISVILLE ST - LOUIS XIV ST ALLEY	LOUIS XIV ST	165	2	496	Flexible	Local	None	LAKEVIEW	1,000	18	Weak	7.5	25.4	16.5	01/08/2015	5.8	19.8	12.8	Very Poor		2016	AC - Reconstruction (Minor Collector/Local)	$141,971		
0000090940	2559890	FRENCH ST	LOUIS XIV ST	LOUIS XIV ST - CANAL BLVD ALLEY	168	2	493	Flexible	Local	None	LAKEVIEW	1,000	18	Weak	11.1	27.3	19.2	01/08/2015	8.7	21.4	15.1	Very Poor		2016	AC - Reconstruction (Minor Collector/Local)	$140,890		
0000090950	2508545	FRENCH ST	LOUIS XIV ST - CANAL BLVD ALLEY	CANAL BLVD	170	2	518	Flexible	Local	None	LAKEVIEW	1,000	18	Weak	0.0	56.6	28.3	01/08/2015	0.0	52.9	26.5	Very Poor		2016	AC - Mill and Overlay with Base Repairs	$31,880		
0000090960	2559885	FRENCH ST	CANAL BLVD	CANAL BLVD - VICKSBURG ST ALLEY	170	2	505	Rigid	Local	None	LAKEVIEW	1,000	22	Weak	5.5	69.8	37.7	01/08/2015	4.3	66.3	35.3	Very Poor		2016	PCC - Full Depth Slab Repair	$38,815		
0000090970	2509137	FRENCH ST	CANAL BLVD - VICKSBURG ST ALLEY	VICKSBURG ST	158	2	466	Rigid	Local	None	LAKEVIEW	1,000	22	Weak	2.1	4.4	3.3	01/08/2015	0.9	3.2	2.1	Failure		2016	PCC - Reconstruction (Minor Collector/Local)	$224,722		
0000090980	2559880	FRENCH ST	VICKSBURG ST	VICKSBURG ST - MEMPHIS ST ALLEY	159	2	465	Rigid	Local	None	LAKEVIEW	1,000	22	Weak	0.2	26.5	13.4	01/08/2015	0.0	24.4	12.2	Very Poor		2016	PCC - Reconstruction (Minor Collector/Local)	$223,972		
0000090990	2509142	FRENCH ST	VICKSBURG ST - MEMPHIS ST ALLEY	MEMPHIS ST	161	2	466	Rigid	Local	None	LAKEVIEW	1,000	22	Weak	9.2	43.4	26.3	01/08/2015	8.0	40.8	24.4	Very Poor		2016	PCC - Reconstruction (Minor Collector/Local)	$224,615		
0000091000	2509145	FRENCH ST	MEMPHIS ST	MEMPHIS ST - GENERAL DIAZ ST ALLEY	160	2	472	Flexible	Local	None	LAKEVIEW	1,000	18	Weak	11.8	85.7	48.8	01/08/2015	9.2	83.9	46.6	Poor		2016	AC - Mill and Overlay	$19,346		
0000091010	2509266	FRENCH ST	MEMPHIS ST - GENERAL DIAZ ST ALLEY	GENERAL DIAZ ST	159	2	460	Flexible	Local	None	LAKEVIEW	1,000	18	Weak	47.7	90.8	69.3	01/08/2015	43.2	89.3	66.3	Fair		2019	AC - Mill and Overlay	$20,290		
0000091020	2559871	FRENCH ST	GENERAL DIAZ ST	GENERAL DIAZ ST - MARSHAL FOCH ST ALLEY	160	2	477	Composite	Local	None	LAKEVIEW	1,000	26	Weak	14.0	88.9	51.5	01/08/2015	12.5	87.5	50.0	Poor		2016	AC - Mill and Overlay	$19,537		
0000091030	2509268	FRENCH ST	GENERAL DIAZ ST - MARSHAL FOCH ST ALLEY	MARSHAL FOCH ST	161	2	480	Composite	Local	None	LAKEVIEW	1,000	26	Weak	54.5	91.8	73.2	01/08/2015	51.6	91.1	71.4	Good		2025	AC - Mill and Overlay	$24,542		
0000091040	2559867	FRENCH ST	MARSHAL FOCH ST	MARSHAL FOCH ST - ARGONNE BLVD ALLEY	161	2	498	Flexible	Local	None	LAKEVIEW	1,000	18	Weak	19.4	73.3	46.4	01/08/2015	15.1	70.8	43.0	Poor		2016	AC - Mill and Overlay	$20,411		
0000091050	2509274	FRENCH ST	MARSHAL FOCH ST - ARGONNE BLVD ALLEY	ARGONNE BLVD	149	2	444	Flexible	Local	None	LAKEVIEW	1,000	18	Weak	18.8	88.2	53.5	01/08/2015	14.6	86.5	50.6	Poor		2016	AC - Mill and Overlay	$18,195		
0000091060	2559862	FRENCH ST	ARGONNE BLVD	ARGONNE BLVD - GENERAL HAI ST BLVD	169	2	513	Flexible	Local	None	LAKEVIEW	1,000	18	Weak	30.4	81.5	56.0	01/08/2015	24.1	79.5	51.8	Poor		2016	AC - Mill and Overlay	$21,026		

DRAFT

Appendix A RoadMatrix Section Attributes

															Field Measured Conditions				2016 Predicted Conditions									
SectionID	SEGMENTID	Street	From	To	Length (ft)	Lanes	Area (yd^2)	Pavement Type	Functional Class	FHWA Route	Neighborhood	AADT	EGT	Subgrade Strength	RCI	SDI	PCI	PCI Date	RCIYr1	SDIYr1	PCIYr1	PCI Class	Destroyed Road	Need Year (Adjusted)	Need Recommended Rehab (PCI Trigger)	Need Cost (PCI Trigger)	Last Rehab	Last Rehab Date
0000091070	2508985	FRENCH ST	ARGONNE BLVD - GENERAL HAI ST BLVD	GENERAL HAIG ST	185	2	546	Flexible	Local	None	LAKEVIEW	1,000	18	Weak	37.3	91.9	64.6	01/08/2015	30.8	90.4	60.6	Fair		2018	AC - Mill and Overlay	$23,496		
0000091080	2559858	FRENCH ST	GENERAL HAIG ST	UNNAMED	183	2	545	Flexible	Local	None	LAKEVIEW	1,000	18	Weak	54.3	89.2	71.8	01/08/2015	50.4	87.6	69.0	Fair		2020	AC - Mill and Overlay	$24,655		
0000091090	2508997	FRENCH ST	GENERAL HAIG ST - ORLEANS AVE ALLEY	ORLEANS AVE	173	2	506	Flexible	Local	None	LAKEVIEW	1,000	18	Weak	49.8	92.0	70.9	01/08/2015	45.3	90.6	68.0	Fair		2020	AC - Mill and Overlay	$22,872		
0000091100	2508559	HARRISON CT	FRENCH ST	HARRISON AVE	646	2	1,473	Flexible	Local	None	LAKEVIEW	1,000	18	Weak	0.1	0.1	0.1	12/31/2015	0.1	0.1	0.1	Failure	1	2016	AC - Reconstruction (Minor Collector/Local)	$421,209		
0000091110	2559084	FREMONT ST	WEST END BLVD	WEST END BLVD - CATINA ST ALLEY	170	2	388	Flexible	Local	None	LAKEVIEW	1,000	18	Weak	23.3	78.3	50.8	01/08/2015	18.0	76.1	47.1	Poor		2016	AC - Mill and Overlay	$15,874		
0000091120	2506999	FREMONT ST	WEST END BLVD - CATINA ST ALLEY	CATINA ST	166	2	361	Flexible	Local	None	LAKEVIEW	1,000	18	Weak	1.5	38.5	20.0	01/08/2015	1.0	32.2	16.6	Very Poor		2016	AC - Reconstruction (Minor Collector/Local)	$103,332		
0000091130	2559070	FREMONT ST	CATINA ST	CATINA ST - MILNE BLVD ALLEY	172	2	369	Flexible	Local	None	LAKEVIEW	1,000	18	Weak	9.2	16.8	13.0	01/08/2015	7.2	13.3	10.3	Very Poor		2016	AC - Reconstruction (Minor Collector/Local)	$105,525		
0000091140	2507363	FREMONT ST	CATINA ST - MILNE BLVD ALLEY	MILNE BLVD	142	2	334	Flexible	Local	None	LAKEVIEW	1,000	18	Weak	16.0	21.9	19.0	01/08/2015	12.6	16.8	14.7	Very Poor		2016	AC - Reconstruction (Minor Collector/Local)	$95,611		
0000091150	2559994	BRAGG ST	MILNE BLVD	MILNE BLVD - COLBERT ST ALLEY	190	2	579	Rigid	Local	None	LAKEVIEW	1,000	22	Weak	10.8	41.5	26.2	01/08/2015	9.6	39.1	24.4	Very Poor		2016	PCC - Reconstruction (Minor Collector/Local)	$279,135		
0000091160	2507366	BRAGG ST	MILNE BLVD - COLBERT ST ALLEY	COLBERT ST	165	2	471	Rigid	Local	None	LAKEVIEW	1,000	22	Weak	8.4	68.4	38.4	01/08/2015	7.2	64.9	36.1	Very Poor		2016	PCC - Full Depth Slab Repair	$36,194		
0000091170	2559988	BRAGG ST	COLBERT ST	COLBERT ST - LOUISVILLE ST ALLEY	166	2	487	Flexible	Local	None	LAKEVIEW	1,000	18	Weak	15.4	29.0	22.2	01/08/2015	12.1	22.9	17.5	Very Poor		2016	AC - Reconstruction (Minor Collector/Local)	$139,302		
0000091180	2508474	BRAGG ST	COLBERT ST - LOUISVILLE ST ALLEY	LOUISVILLE ST	167	2	367	Flexible	Local	None	LAKEVIEW	1,000	18	Weak	2.9	45.0	24.0	01/08/2015	2.2	40.4	21.3	Very Poor		2016	AC - Reconstruction (Minor Collector/Local)	$105,016		
0000091190	2559982	BRAGG ST	LOUISVILLE ST	LOUISVILLE ST - LOUIS XIV ST ALLEY	167	2	477	Rigid	Local	None	LAKEVIEW	1,000	22	Weak	18.9	41.0	30.0	01/08/2015	17.1	38.6	27.9	Very Poor		2016	PCC - Full Depth Slab Repair	$36,646		
0000091200	2508478	BRAGG ST	LOUISVILLE ST - LOUIS XIV ST ALLEY	LOUIS XIV ST	165	2	484	Rigid	Local	None	LAKEVIEW	1,000	22	Weak	23.4	71.2	47.3	01/08/2015	21.3	67.8	44.6	Poor		2016	PCC - Crack/Joint Sealing	$7,456		
0000091210	2559975	BRAGG ST	LOUIS XIV ST	LOUIS XIV ST - CANAL BLVD ALLEY	168	2	493	Rigid	Local	None	LAKEVIEW	1,000	22	Weak	8.9	84.2	44.1	01/08/2015	2.7	82.0	42.4	Poor		2016	PCC - Crack/Joint Sealing	$7,590		
0000091220	2508481	BRAGG ST	LOUIS XIV ST - CANAL BLVD ALLEY	CANAL BLVD	175	2	520	Rigid	Local	None	LAKEVIEW	1,000	22	Weak	1.9	51.2	26.6	01/08/2015	0.7	48.3	24.5	Very Poor		2016	PCC - Reconstruction (Minor Collector/Local)	$250,643		
0000091230	2559970	BRAGG ST	CANAL BLVD	CANAL BLVD - VICKSBURG ST ALLEY	171	2	528	Flexible	Local	None	LAKEVIEW	1,000	18	Weak	14.1	69.4	41.8	01/08/2015	11.0	66.6	38.8	Very Poor		2016	AC - Mill and Overlay with Base Repairs	$32,475		
0000091240	2508496	BRAGG ST	CANAL BLVD - VICKSBURG ST ALLEY	VICKSBURG ST	156	2	500	Flexible	Local	None	LAKEVIEW	1,000	18	Weak	46.1	65.3	55.7	01/08/2015	41.5	62.4	52.0	Poor		2016	AC - Mill and Overlay	$20,461		
0000091250	2559965	BRAGG ST	VICKSBURG ST	VICKSBURG ST - MEMPHIS ST ALLEY	161	2	531	Flexible	Local	None	LAKEVIEW	1,000	18	Weak	12.0	88.0	50.0	01/08/2015	9.3	86.3	47.8	Poor		2016	AC - Mill and Overlay	$21,754		
0000091260	2508500	BRAGG ST	VICKSBURG ST - MEMPHIS ST ALLEY	MEMPHIS ST	158	2	462	Flexible	Local	None	LAKEVIEW	1,000	18	Weak	19.5	86.9	53.2	01/08/2015	15.1	85.2	50.2	Poor		2016	AC - Mill and Overlay	$18,919		
0000091270	2559961	BRAGG ST	MEMPHIS ST	MEMPHIS ST - GENERAL DIAZ ST ALLEY	160	2	491	Flexible	Local	None	LAKEVIEW	1,000	18	Weak	21.7	38.5	30.1	01/08/2015	16.6	32.2	24.4	Very Poor		2016	AC - Reconstruction (Minor Collector/Local)	$140,382		
0000091280	2508552	BRAGG ST	MEMPHIS ST - GENERAL DIAZ ST ALLEY	GENERAL DIAZ ST	160	2	468	Flexible	Local	None	LAKEVIEW	1,000	18	Weak	1.5	20.2	10.9	01/08/2015	1.0	15.6	8.3	Failure		2016	AC - Reconstruction (Minor Collector/Local)	$133,709		
0000091290	2559955	BRAGG ST	GENERAL DIAZ ST	GENERAL DIAZ ST - MARSHAL FOCH ST ALLEY	161	2	484	Flexible	Local	None	LAKEVIEW	1,000	18	Weak	19.0	32.0	25.5	01/08/2015	14.8	25.5	20.2	Very Poor		2016	AC - Reconstruction (Minor Collector/Local)	$138,539		
0000091300	2508553	BRAGG ST	GENERAL DIAZ ST - MARSHAL FOCH ST ALLEY	MARSHAL FOCH ST	160	2	466	Flexible	Local	None	LAKEVIEW	1,000	18	Weak	18.6	27.2	22.9	01/08/2015	14.5	21.4	18.0	Very Poor		2016	AC - Reconstruction (Minor Collector/Local)	$133,709		
0000091310	2559949	BRAGG ST	MARSHAL FOCH ST	MARSHAL FOCH ST - ARGONNE BLVD ALLEY	160	2	491	Flexible	Local	None	LAKEVIEW	1,000	18	Weak	31.3	64.3	47.8	01/08/2015	24.9	61.3	43.1	Poor		2016	AC - Mill and Overlay	$20,097		
0000091320	2508558	BRAGG ST	MARSHAL FOCH ST - ARGONNE BLVD ALLEY	ARGONNE BLVD	149	2	410	Flexible	Local	None	LAKEVIEW	1,000	18	Weak	58.9	73.0	66.0	01/08/2015	55.3	70.4	62.9	Fair		2019	AC - Mill and Overlay	$18,065		
0000091330	2559945	BRAGG ST	ARGONNE BLVD	ARGONNE BLVD - GENERAL HAI ST BLVD	171	2	515	Rigid	Local	None	LAKEVIEW	1,000	22	Weak	11.0	53.5	32.3	01/08/2015	9.8	50.5	30.2	Very Poor		2016	PCC - Full Depth Slab Repair	$39,541		
0000091340	2508573	BRAGG ST	ARGONNE BLVD - GENERAL HAI ST BLVD	GENERAL HAIG ST	182	2	548	Rigid	Local	None	LAKEVIEW	1,000	22	Weak	15.2	14.3	14.8	01/08/2015	13.7	12.8	13.3	Very Poor		2016	PCC - Reconstruction (Minor Collector/Local)	$263,979		
0000091350	2559941	BRAGG ST	GENERAL HAIG ST	GENERAL HAIG ST - ORLEANS AVE ALLEY	184	2	521	Flexible	Local	None	LAKEVIEW	1,000	18	Weak	7.7	8.2	8.0	01/08/2015	6.0	6.4	6.2	Failure		2016	AC - Reconstruction (Minor Collector/Local)	$148,961		
0000091360	2508575	BRAGG ST	GENERAL HAIG ST - ORLEANS AVE ALLEY	ORLEANS AVE	174	2	438	Flexible	Local	None	LAKEVIEW	1,000	18	Weak	13.4	44.7	29.1	01/08/2015	10.4	39.9	25.2	Very Poor		2016	AC - Mill and Overlay with Base Repairs	$26,957		
0000091370	2559083	BRAGG ST	WEST END BLVD	WEST END BLVD - CATINA ST ALLEY	169	2	519	Flexible	Local	None	LAKEVIEW	1,000	18	Weak	13.8	33.9	23.9	01/08/2015	10.7	27.1	18.9	Very Poor		2016	AC - Reconstruction (Minor Collector/Local)	$148,357		
0000091380	2507353	BRAGG ST	WEST END BLVD - CATINA ST ALLEY	CATINA ST	178	2	500	Flexible	Local	None	LAKEVIEW	1,000	18	Weak	3.9	46.4	25.2	01/08/2015	2.9	41.8	22.4	Very Poor		2016	AC - Reconstruction (Minor Collector/Local)	$142,924		
0000091390	2559069	BRAGG ST	CATINA ST	CATINA ST - MILNE BLVD ALLEY	178	2	385	Flexible	Local	None	LAKEVIEW	1,000	18	Weak	2.6	59.5	31.1	01/08/2015	1.9	56.0	29.0	Very Poor		2016	AC - Mill and Overlay with Base Repairs	$23,717		
0000091400	2507361	BRAGG ST	CATINA ST - MILNE BLVD ALLEY	MILNE BLVD	148	2	343	Flexible	Local	None	LAKEVIEW	1,000	18	Weak	0.0	20.1	10.1	01/08/2015	0.0	15.5	7.8	Failure		2016	AC - Reconstruction (Minor Collector/Local)	$97,994		
0000091410	2507346	LANE ST	PONTCHARTRAIN BLVD	WEST END BLVD	374	2	918	Composite	Local	None	LAKEVIEW	1,000	26	Weak	5.5	19.0	12.3	01/07/2015	4.0	17.4	10.7	Very Poor		2016	PCC - Reconstruction (Minor Collector/Local)	$442,642		
0000091420	2559082	LANE ST	WEST END BLVD	WEST END BLVD - CATINA ST ALLEY	167	2	535	Flexible	Local	None	LAKEVIEW	1,000	18	Weak	0.6	31.9	16.3	01/07/2015	0.3	25.4	12.9	Very Poor		2016	AC - Reconstruction (Minor Collector/Local)	$152,933		
0000091430	2507354	LANE ST	WEST END BLVD - CATINA ST ALLEY	CATINA ST	161	2	508	Flexible	Local	None	LAKEVIEW	1,000	18	Weak	16.2	16.3	16.3	01/07/2015	12.8	12.9	12.9	Very Poor		2016	AC - Reconstruction (Minor Collector/Local)	$145,244		
0000091440	2507355	LANE ST	CATINA ST	WUERPEL ST	58	2	178	Flexible	Local	None	LAKEVIEW	1,000	18	Weak	9.7	23.5	16.6	01/07/2015	7.6	18.2	12.9	Very Poor		2016	AC - Reconstruction (Minor Collector/Local)	$50,904		
0000091450	2559068	LANE ST	WUERPEL ST	CATINA ST - MILNE BLVD ALLEY	160	2	525	Flexible	Local	None	LAKEVIEW	1,000	18	Weak	4.9	0.0	2.5	01/07/2015	3.7	0.0	1.9	Failure		2016	AC - Reconstruction (Minor Collector/Local)	$150,073		
0000091460	2507358	LANE ST	CATINA ST - MILNE BLVD ALLEY	MILNE BLVD	147	2	431	Flexible	Local	None	LAKEVIEW	1,000	18	Weak	6.8	0.0	3.4	01/07/2015	5.3	0.0	2.7	Failure		2016	AC - Reconstruction (Minor Collector/Local)	$123,255		
0000091470	2559993	LANE ST	MILNE BLVD	MILNE BLVD - COLBERT ST ALLEY	228	2	576	Flexible	Local	None	LAKEVIEW	1,000	18	Weak	21.3	18.5	19.9	01/07/2015	16.3	14.4	15.4	Very Poor		2016	AC - Reconstruction (Minor Collector/Local)	$164,753		
0000091480	2508470	LANE ST	MILNE BLVD - COLBERT ST ALLEY	COLBERT ST	168	2	493	Flexible	Local	None	LAKEVIEW	1,000	18	Weak	20.8	7.5	14.2	01/07/2015	16.0	5.8	10.9	Very Poor		2016	AC - Reconstruction (Minor Collector/Local)	$140,890		
0000091490	2559987	LANE ST	COLBERT ST	COLBERT ST - LOUISVILLE ST ALLEY	165	2	496	Flexible	Local	None	LAKEVIEW	1,000	18	Weak	7.1	19.9	13.5	01/07/2015	5.5	15.4	10.5	Very Poor		2016	AC - Reconstruction (Minor Collector/Local)	$141,971		
0000091500	2508473	LANE ST	COLBERT ST - LOUISVILLE ST ALLEY	LOUISVILLE ST	168	2	489	Flexible	Local	None	LAKEVIEW	1,000	18	Weak	21.3	35.1	28.2	01/07/2015	16.3	28.3	22.3	Very Poor		2016	AC - Reconstruction (Minor Collector/Local)	$139,969		
0000091510	2559981	LANE ST	LOUISVILLE ST	LOUISVILLE ST - LOUIS XIV ST ALLEY	168	2	499	Flexible	Local	None	LAKEVIEW	1,000	18	Weak	4.4	20.7	12.6	01/07/2015	3.3	15.9	9.6	Failure		2016	AC - Reconstruction (Minor Collector/Local)	$142,797		
0000091520	2508477	LANE ST	LOUISVILLE ST - LOUIS XIV ST ALLEY	LOUIS XIV ST	165	2	483	Flexible	Local	None	LAKEVIEW	1,000	18	Weak	3.1	24.5	13.8	01/07/2015	2.3	19.0	10.7	Very Poor		2016	AC - Reconstruction (Minor Collector/Local)	$138,189		
0000091530	2559976	LANE ST	LOUIS XIV ST	LOUIS XIV ST - CANAL BLVD ALLEY	168	2	494	Flexible	Local	None	LAKEVIEW	1,000	18	Weak	2.1	6.5	4.3	01/07/2015	1.5	5.0	3.3	Failure		2016	AC - Reconstruction (Minor Collector/Local)	$141,367		
0000091540	2508489	LANE ST	LOUIS XIV ST - CANAL BLVD ALLEY	CANAL BLVD	174	2	495	Flexible	Local	None	LAKEVIEW	1,000	18	Weak	12.6	0.0	6.3	01/07/2015	9.8	0.0	4.9	Failure		2016	AC - Reconstruction (Minor Collector/Local)	$141,589		
0000091550	2559969	LANE ST	CANAL BLVD	CANAL BLVD - VICKSBURG ST ALLEY	170	2	512	Flexible	Local	None	LAKEVIEW	1,000	18	Weak	0.0	0.9	0.5	01/07/2015	0.0	0.5	0.3	Failure		2016	AC - Reconstruction (Minor Collector/Local)	$146,324		

DRAFT

Appendix A RoadMatrix Section Attributes

															Field Measured Conditions				2016 Predicted Conditions									
SectionID	SEGMENTID	Street	From	To	Length (ft)	Lanes	Area (yd^2)	Pavement Type	Functional Class	FHWA Route	Neighborhood	AADT	EGT	Subgrade Strength	RCI	SDI	PCI	PCI Date	RCIYr1	SDIYr1	PCIYr1	PCI Class	Destroyed Road	Need Year (Adjusted)	Need Recommended Rehab (PCI Trigger)	Need Cost (PCI Trigger)	Last Rehab	Last Rehab Date
0000091560	2508493	LANE ST	CANAL BLVD - VICKSBURG ST ALLEY	VICKSBURG ST	158	2	469	Flexible	Local	None	LAKEVIEW	1,000	18	Weak	14.1	0.0	7.1	01/07/2015	11.0	0.0	5.5	Failure		2016	AC - Reconstruction (Minor Collector/Local)	$133,995		
0000091570	2559964	LANE ST	VICKSBURG ST	VICKSBURG ST - MEMPHIS ST ALLEY	160	2	467	Flexible	Local	None	LAKEVIEW	1,000	18	Weak	0.6	47.7	24.2	01/07/2015	0.3	43.2	21.8	Very Poor		2016	AC - Reconstruction (Minor Collector/Local)	$133,519		
0000091580	2508446	LANE ST	VICKSBURG ST - MEMPHIS ST ALLEY	MEMPHIS ST	159	2	464	Flexible	Local	None	LAKEVIEW	1,000	18	Weak	24.5	83.3	53.9	01/07/2015	19.0	81.3	50.2	Poor		2016	AC - Mill and Overlay	$19,000		
0000091590	2559960	LANE ST	MEMPHIS ST	MEMPHIS ST - GENERAL DIAZ ST ALLEY	161	2	477	Flexible	Local	None	LAKEVIEW	1,000	18	Weak	0.0	34.6	17.3	01/07/2015	0.0	27.7	13.9	Very Poor		2016	AC - Reconstruction (Minor Collector/Local)	$136,537		
0000091600	2508547	LANE ST	MEMPHIS ST - GENERAL DIAZ ST ALLEY	GENERAL DIAZ ST	162	2	485	Flexible	Local	None	LAKEVIEW	1,000	18	Weak	0.0	2.0	1.0	01/07/2015	0.0	1.4	0.7	Failure		2016	AC - Reconstruction (Minor Collector/Local)	$138,571		
0000091610	2559954	LANE ST	GENERAL DIAZ ST	GENERAL DIAZ ST - MARSHAL FOCH ST ALLEY	158	2	484	Flexible	Local	None	LAKEVIEW	1,000	18	Weak	10.4	51.5	31.0	01/07/2015	8.3	47.3	27.8	Very Poor		2016	AC - Mill and Overlay with Base Repairs	$29,781		
0000091620	2508550	LANE ST	GENERAL DIAZ ST - MARSHAL FOCH ST ALLEY	MARSHAL FOCH ST	160	2	467	Flexible	Local	None	LAKEVIEW	1,000	18	Weak	32.2	27.6	29.9	01/07/2015	25.6	21.7	23.7	Very Poor		2016	AC - Reconstruction (Minor Collector/Local)	$133,519		
0000091630	2559948	LANE ST	MARSHAL FOCH ST	MARSHAL FOCH ST - ARGONNE BLVD ALLEY	161	2	485	Flexible	Local	None	LAKEVIEW	1,000	18	Weak	28.8	33.1	31.0	01/07/2015	22.7	26.4	24.6	Very Poor		2016	AC - Reconstruction (Minor Collector/Local)	$138,793		
0000091640	2508556	LANE ST	MARSHAL FOCH ST - ARGONNE BLVD ALLEY	ARGONNE BLVD	149	2	446	Flexible	Local	None	LAKEVIEW	1,000	18	Weak	29.3	19.3	24.3	01/07/2015	23.2	15.0	19.1	Very Poor		2016	AC - Reconstruction (Minor Collector/Local)	$127,418		
0000091650	2559944	LANE ST	ARGONNE BLVD	ARGONNE BLVD - GENERAL HAI ST BLVD	174	2	541	Rigid	Local	None	LAKEVIEW	1,000	22	Weak	25.9	91.8	58.9	01/07/2015	23.8	91.0	57.4	Fair		2018	PCC - Crack/Joint Sealing	$8,762		
0000091660	2508567	LANE ST	ARGONNE BLVD - GENERAL HAI ST BLVD	GENERAL HAIG ST	181	2	537	Rigid	Local	None	LAKEVIEW	1,000	22	Weak	41.4	93.5	67.5	01/07/2015	39.0	92.9	66.0	Fair		2023	PCC - Crack/Joint Sealing	$9,830		
0000091670	2559940	LANE ST	GENERAL HAIG ST	GENERAL HAIG ST - ORLEANS AVE ALLEY	183	2	556	Rigid	Local	None	LAKEVIEW	1,000	22	Weak	11.4	33.2	22.3	01/07/2015	10.1	30.8	20.5	Very Poor		2016	PCC - Reconstruction (Minor Collector/Local)	$268,049		
0000091680	2508569	LANE ST	GENERAL HAIG ST - ORLEANS AVE ALLEY	ORLEANS AVE	174	2	529	Rigid	Local	None	LAKEVIEW	1,000	22	Weak	11.4	0.0	5.7	01/07/2015	10.1	0.0	5.1	Failure		2016	PCC - Reconstruction (Minor Collector/Local)	$254,767		
0000091690	2559081	SMITH ST	WEST END BLVD	WEST END BLVD - CATINA ST ALLEY	170	2	468	Flexible	Local	None	LAKEVIEW	1,000	18	Weak	29.5	93.5	61.5	01/08/2015	23.3	92.0	57.7	Fair		2017	AC - Mill and Overlay	$19,629		
0000091700	2507326	SMITH ST	WEST END BLVD - CATINA ST ALLEY	CATINA ST	160	2	479	Flexible	Local	None	LAKEVIEW	1,000	18	Weak	6.8	57.3	32.1	01/08/2015	5.3	53.6	29.5	Very Poor		2016	AC - Mill and Overlay with Base Repairs	$29,446		
0000091710	2507333	SMITH ST	CATINA ST	WUERPEL ST	80	2	213	Flexible	Local	None	LAKEVIEW	1,000	18	Weak	21.7	48.2	35.0	01/08/2015	16.6	43.7	30.2	Very Poor		2016	AC - Mill and Overlay with Base Repairs	$13,127		
0000091720	2507335	SMITH ST	WUERPEL ST	CATINA ST - MILNE BLVD ALLEY	158	2	465	Flexible	Local	None	LAKEVIEW	1,000	18	Weak	12.4	21.5	17.0	01/08/2015	9.6	16.5	13.1	Very Poor		2016	AC - Reconstruction (Minor Collector/Local)	$133,042		
0000091730	2559998	SMITH ST	CATINA ST - MILNE BLVD ALLEY	MILNE BLVD	148	2	349	Flexible	Local	None	LAKEVIEW	1,000	18	Weak	1.5	31.1	16.3	01/08/2015	1.0	24.7	12.9	Very Poor		2016	AC - Reconstruction (Minor Collector/Local)	$99,837		
0000091740	2559080	PORTEOUS ST	WEST END BLVD	WEST END BLVD - CATINA ST ALLEY	169	2	437	Flexible	Local	None	LAKEVIEW	1,000	18	Weak	11.8	32.7	22.3	01/08/2015	9.2	26.0	17.6	Very Poor		2016	AC - Reconstruction (Minor Collector/Local)	$124,844		
0000091750	2507325	PORTEOUS ST	WEST END BLVD - CATINA ST ALLEY	CATINA ST	158	2	488	Flexible	Local	None	LAKEVIEW	1,000	18	Weak	0.0	31.7	15.9	01/08/2015	0.0	25.2	12.6	Very Poor		2016	AC - Reconstruction (Minor Collector/Local)	$139,460		
0000091760	2507329	PORTEOUS ST	CATINA ST	WUERPLE ST	102	2	303	Flexible	Local	None	LAKEVIEW	1,000	18	Weak	3.6	52.1	27.9	01/08/2015	2.7	48.0	25.4	Very Poor		2016	AC - Mill and Overlay with Base Repairs	$18,644		
0000091770	2560000	PORTEOUS ST	WUERPLE ST	CATINA ST - MILNE BLVD ALLEY	153	2	360	Flexible	Local	None	LAKEVIEW	1,000	18	Weak	6.4	56.1	31.3	01/08/2015	5.0	52.4	28.7	Very Poor		2016	AC - Mill and Overlay with Base Repairs	$22,158		
0000091780	2507331	PORTEOUS ST	CATINA ST - MILNE BLVD ALLEY	MILNE BLVD	151	2	402	Flexible	Local	None	LAKEVIEW	1,000	18	Weak	0.4	20.3	10.4	01/08/2015	0.2	15.7	8.0	Failure		2016	AC - Reconstruction (Minor Collector/Local)	$114,962		
0000091790	2559992	PORTEOUS ST	MILNE BLVD	MILNE BLVD - COLBERT ST ALLEY	180	2	521	Rigid	Local	None	LAKEVIEW	1,000	22	Weak	14.9	36.0	25.5	01/08/2015	13.4	33.5	23.5	Very Poor		2016	PCC - Reconstruction (Minor Collector/Local)	$251,125		
0000091800	2508431	PORTEOUS ST	MILNE BLVD - COLBERT ST ALLEY	COLBERT ST	166	2	499	Rigid	Local	None	LAKEVIEW	1,000	22	Weak	7.3	35.9	21.3	01/08/2015	6.1	32.7	19.4	Very Poor		2016	PCC - Reconstruction (Minor Collector/Local)	$240,735		
0000091810	2559986	PORTEOUS ST	COLBERT ST	COLBERT ST - LOUISVILLE ST ALLEY	166	2	480	Flexible	Local	None	LAKEVIEW	1,000	18	Weak	20.2	79.2	49.7	01/08/2015	15.6	77.1	46.4	Poor		2016	AC - Mill and Overlay	$19,679		
0000091820	2508433	PORTEOUS ST	COLBERT ST - LOUISVILLE ST ALLEY	LOUISVILLE ST	166	2	504	Flexible	Local	None	LAKEVIEW	1,000	18	Weak	40.8	76.3	58.6	01/08/2015	34.8	74.0	54.4	Poor		2016	AC - Mill and Overlay	$20,662		
0000091830	2559980	PORTEOUS ST	LOUISVILLE ST	LOUISVILLE ST - LOUIS XIV ST ALLEY	167	2	464	Flexible	Local	None	LAKEVIEW	1,000	18	Weak	26.0	81.4	53.7	01/08/2015	20.3	79.4	49.9	Poor		2016	AC - Mill and Overlay	$19,014		
0000091840	2508459	PORTEOUS ST	LOUISVILLE ST - LOUIS XIV ST ALLEY	LOUIS XIV ST	166	2	471	Flexible	Local	None	LAKEVIEW	1,000	18	Weak	25.8	70.9	48.4	01/08/2015	20.2	68.2	44.2	Poor		2016	AC - Mill and Overlay	$19,287		
0000091850	2559974	PORTEOUS ST	LOUIS XIV ST	LOUIS XIV ST - CANAL BLVD ALLEY	167	2	507	Composite	Local	None	LAKEVIEW	1,000	26	Weak	8.2	16.8	12.5	01/08/2015	6.7	15.3	11.0	Very Poor		2016	PCC - Reconstruction (Minor Collector/Local)	$244,538		
0000091860	2508063	PORTEOUS ST	LOUIS XIV ST - CANAL BLVD ALLEY	CANAL BLVD	175	2	552	Composite	Local	None	LAKEVIEW	1,000	26	Weak	13.4	45.3	29.4	01/08/2015	11.9	42.7	27.3	Very Poor		2016	AC - Mill and Overlay with Base Repairs	$33,965		
0000091870	2559968	PORTEOUS ST	CANAL BLVD	CANAL BLVD - VICKSBURG ST ALLEY	170	2	423	Flexible	Local	None	LAKEVIEW	1,000	18	Weak	27.1	86.2	56.7	01/08/2015	21.3	84.5	52.9	Poor		2016	AC - Mill and Overlay	$17,330		
0000091880	2508465	PORTEOUS ST	CANAL BLVD - VICKSBURG ST ALLEY	VICKSBURG ST	158	2	416	Flexible	Local	None	LAKEVIEW	1,000	18	Weak	8.0	46.6	27.3	01/08/2015	6.2	42.0	24.1	Very Poor		2016	AC - Reconstruction (Minor Collector/Local)	$118,997		
0000091890	2559963	PORTEOUS ST	VICKSBURG ST	VICKSBURG ST - MEMPHIS ST ALLEY	157	2	354	Flexible	Local	None	LAKEVIEW	1,000	18	Weak	8.8	50.9	29.9	01/08/2015	6.8	46.6	26.7	Very Poor		2016	AC - Mill and Overlay with Base Repairs	$21,802		
0000091900	2508468	PORTEOUS ST	VICKSBURG ST - MEMPHIS ST ALLEY	MEMPHIS ST	163	2	453	Flexible	Local	None	LAKEVIEW	1,000	18	Weak	18.1	28.0	23.1	01/08/2015	14.1	22.0	18.1	Very Poor		2016	AC - Reconstruction (Minor Collector/Local)	$129,483		
0000091910	2559959	PORTEOUS ST	MEMPHIS ST	MEMPHIS ST - GENERAL DIAZ ST ALLEY	159	2	495	Flexible	Local	None	LAKEVIEW	1,000	18	Weak	13.7	5.3	9.5	01/08/2015	10.6	4.0	7.3	Failure		2016	AC - Reconstruction (Minor Collector/Local)	$115,788		
0000091920	2508025	PORTEOUS ST	MEMPHIS ST - GENERAL DIAZ ST ALLEY	GENERAL DIAZ ST	161	2	396	Flexible	Local	None	LAKEVIEW	1,000	18	Weak	18.0	24.6	21.3	01/08/2015	14.1	19.1	16.6	Very Poor		2016	AC - Reconstruction (Minor Collector/Local)	$113,278		
0000091930	2559953	PORTEOUS ST	GENERAL DIAZ ST	GENERAL DIAZ ST - MARSHAL FOCH ST ALLEY	161	2	322	Flexible	Local	None	LAKEVIEW	1,000	18	Weak	11.4	5.7	8.6	01/08/2015	8.9	4.4	6.7	Failure		2016	AC - Reconstruction (Minor Collector/Local)	$91,989		
0000091940	2508351	PORTEOUS ST	GENERAL DIAZ ST - MARSHAL FOCH ST ALLEY	MARSHAL FOCH ST	159	2	337	Flexible	Local	None	LAKEVIEW	1,000	18	Weak	17.0	28.7	22.9	01/08/2015	13.4	22.6	18.0	Very Poor		2016	AC - Reconstruction (Minor Collector/Local)	$96,342		
0000091950	2559947	PORTEOUS ST	MARSHAL FOCH ST	MARSHAL FOCH ST - ARGONNE BLVD ALLEY	159	2	387	Flexible	Local	None	LAKEVIEW	1,000	18	Weak	4.3	22.6	13.5	01/08/2015	3.2	17.4	10.3	Very Poor		2016	AC - Reconstruction (Minor Collector/Local)	$110,609		
0000091960	2508357	PORTEOUS ST	MARSHAL FOCH ST - ARGONNE BLVD ALLEY	ARGONNE BLVD	150	2	413	Flexible	Local	None	LAKEVIEW	1,000	18	Weak	6.6	28.6	17.6	01/08/2015	5.1	22.6	13.9	Very Poor		2016	AC - Reconstruction (Minor Collector/Local)	$117,981		
0000091970	2559943	PORTEOUS ST	ARGONNE BLVD	ARGONNE BLVD - GENERAL HAI ST BLVD	173	2	516	Flexible	Local	None	LAKEVIEW	1,000	18	Weak	17.2	24.7	21.0	01/08/2015	13.6	19.2	16.4	Very Poor		2016	AC - Reconstruction (Minor Collector/Local)	$147,436		
0000091980	2508512	PORTEOUS ST	ARGONNE BLVD - GENERAL HAI ST BLVD	GENERAL HAIG ST	181	2	524	Flexible	Local	None	LAKEVIEW	1,000	18	Weak	8.3	25.6	17.0	01/08/2015	6.5	20.0	13.3	Very Poor		2016	AC - Reconstruction (Minor Collector/Local)	$149,819		
0000091990	2559939	PORTEOUS ST	GENERAL HAIG ST	GENERAL HAIG ST - ORLEANS AVE ALLEY	181	2	472	Flexible	Local	None	LAKEVIEW	1,000	18	Weak	11.9	0.0	6.0	01/08/2015	9.3	0.0	4.7	Failure		2016	AC - Reconstruction (Minor Collector/Local)	$135,107		
0000092000	2508443	PORTEOUS ST	GENERAL HAIG ST - ORLEANS AVE ALLEY	ORLEANS AVE	176	2	535	Flexible	Local	None	LAKEVIEW	1,000	18	Weak	0.0	5.0	2.5	01/08/2015	0.0	3.8	1.9	Failure		2016	AC - Reconstruction (Minor Collector/Local)	$152,901		
0000092010	2507308	FILMORE AVE	PONTCHARTRAIN BLVD	START OF ONEWAY	255	2	1,271	Rigid	Minor Arterial	Local	LAKEVIEW	7,500	30	Weak	48.3	93.4	70.9	01/07/2015	45.4	92.8	69.1	Fair		2024	PCC - Joint Repair	$79,450		
0000092020	2560881	FILMORE AVE	START OF ONEWAY	WEST END BLVD	123	2	487	Rigid	Minor Arterial	Local	LAKEVIEW	7,500	30	Weak	33.6	95.3	64.5	01/07/2015	31.2	94.5	62.9	Fair		2022	PCC - Joint Repair	$28,954		
0000092030	2559079	FILMORE AVE	WEST END BLVD	WEST END BLVD - CATINA ST ALLEY	168	1	473	Composite	Minor Arterial	Local	LAKEVIEW	7,500	34	Weak	44.4	88.7	66.6	01/07/2015	41.7	87.2	64.5	Fair		2021	AC - Mill and Overlay	$21,935		

DRAFT

														Field Measured Conditions				2016 Predicted Conditions									
SectionID	SEGMENTID	Street	From	To	Length (ft)	Lanes	Area (yd^2)	Pavement Type	Functional Class	FHWA Route	Neighborhood	AADT	EGT	Subgrade Strength	RCI	SDI	PCI	PCI Date	RCIYr1	SDIYr1	PCIYr1	PCI Class	Destroyed Road	Need Year (Adjusted)	Need Recommended Rehab (PCI Trigger)	Need Cost (PCI Trigger)	Last Rehab	Last Rehab Date
0000092040	2507312	FILMORE AVE	WEST END BLVD - CATINA ST ALLEY	CATINA ST	159	1	454	Composite	Minor Arterial	Local	LAKEVIEW	7,500	34	Weak	70.5	92.2	81.4	01/07/2015	67.0	91.5	79.3	Good		2026	AC - Mill and Overlay	$23,804		
0000092050	2507319	FILMORE AVE	CATINA ST	WUERPEL ST	119	1	349	Composite	Minor Arterial	Local	LAKEVIEW	7,500	34	Weak	43.0	89.6	66.3	01/07/2015	40.5	88.1	64.3	Fair		2021	AC - Mill and Overlay	$16,168		
0000092060	2559999	FILMORE AVE	WUERPEL ST	CATINA ST - MILNE BLVD ALLEY	159	1	430	Composite	Minor Arterial	Local	LAKEVIEW	7,500	34	Weak	66.0	88.4	77.2	01/07/2015	62.3	86.9	74.6	Good		2023	AC - Mill and Overlay	$20,919		
0000092070	2507322	FILMORE AVE	CATINA ST - MILNE BLVD ALLEY	MILNE BLVD	148	1	371	Composite	Minor Arterial	Local	LAKEVIEW	7,500	34	Weak	71.1	90.0	80.6	01/07/2015	67.7	88.5	78.1	Good		2025	AC - Mill and Overlay	$18,983		
0000092080	2523997	FILMORE AVE	MILNE BLVD	MILNE BLVD	46	1	120	Composite	Minor Arterial	Local	LAKEVIEW	7,500	34	Weak	6.9	87.8	47.4	01/07/2015	5.7	86.3	46.0	Poor		2016	AC - Mill and Overlay	$4,920		
0000092090	2560878	FILMORE AVE	MILNE BLVD	END OF ONEWAY	29	1	81	Composite	Minor Arterial	Local	LAKEVIEW	7,500	34	Weak	18.8	90.9	54.9	01/07/2015	17.0	89.8	53.4	Poor		2016	AC - Mill and Overlay	$3,336		
0000092100	2559991	FILMORE AVE	END OF ONEWAY	MILNE BLVD - COLBERT ST ALLEY	148	2	679	Composite	Minor Arterial	Local	LAKEVIEW	7,500	34	Weak	63.2	95.2	79.2	01/07/2015	59.6	94.4	77.0	Good		2028	AC - Mill and Overlay	$37,427		
0000092110	2508428	FILMORE AVE	MILNE BLVD - COLBERT ST ALLEY	COLBERT ST	168	2	771	Composite	Minor Arterial	Local	LAKEVIEW	7,500	34	Weak	80.5	98.0	89.3	01/07/2015	77.7	97.4	87.6	Excellent		2033	AC - Mill and Overlay	$48,079		
0000092120	2559985	FILMORE AVE	COLBERT ST	COLBERT ST - LOUISVILLE ST ALLEY	164	2	779	Composite	Minor Arterial	Local	LAKEVIEW	7,500	34	Weak	75.6	98.6	87.1	01/07/2015	72.3	97.9	85.1	Excellent		2032	AC - Mill and Overlay	$47,380		
0000092130	2508436	FILMORE AVE	COLBERT ST - LOUISVILLE ST ALLEY	LOUISVILLE ST	169	2	783	Composite	Minor Arterial	Local	LAKEVIEW	7,500	34	Weak	74.0	95.3	84.7	01/07/2015	70.6	94.5	82.6	Good		2029	AC - Mill and Overlay	$44,191		
0000092140	2559979	FILMORE AVE	LOUISVILLE ST	LOUISVILLE ST - LOUIS XIV ST ALLEY	167	2	789	Composite	Minor Arterial	Local	LAKEVIEW	7,500	34	Weak	54.1	90.4	72.3	01/07/2015	51.0	89.1	70.1	Good		2023	AC - Mill and Overlay	$38,425		
0000092150	2508438	FILMORE AVE	LOUISVILLE ST - LOUIS XIV ST ALLEY	LOUIS XIV ST	165	2	740	Composite	Minor Arterial	Local	LAKEVIEW	7,500	34	Weak	88.1	85.9	87.0	01/07/2015	86.6	84.2	85.4	Excellent		2027	AC - Mill and Overlay	$39,775		
0000092160	2559973	FILMORE AVE	LOUIS XIV ST	LOUIS XIV ST - CANAL BLVD ALLEY	166	2	760	Composite	Minor Arterial	Local	LAKEVIEW	7,500	34	Weak	84.8	89.8	88.3	01/07/2015	85.3	88.3	86.8	Excellent		2027	AC - Mill and Overlay	$40,868		
0000092170	2508060	FILMORE AVE	LOUIS XIV ST - CANAL BLVD ALLEY	CANAL BLVD	175	2	785	Composite	Minor Arterial	Local	LAKEVIEW	7,500	34	Weak	46.0	85.4	65.7	01/07/2015	43.1	83.6	63.4	Fair		2020	AC - Mill and Overlay	$35,491		
0000092180	2559967	FILMORE AVE	CANAL BLVD	CANAL BLVD - VICKSBURG ST ALLEY	170	2	804	Composite	Minor Arterial	Local	LAKEVIEW	7,500	34	Weak	35.3	65.9	50.6	01/07/2015	32.8	62.2	47.5	Poor		2016	AC - Mill and Overlay	$32,936		
0000092190	2508460	FILMORE AVE	CANAL BLVD - VICKSBURG ST ALLEY	VICKSBURG ST	158	2	755	Composite	Minor Arterial	Local	LAKEVIEW	7,500	34	Weak	50.5	78.2	64.4	01/07/2015	47.6	75.2	61.4	Fair		2019	AC - Mill and Overlay	$33,282		
0000092200	2559962	FILMORE AVE	VICKSBURG ST	VICKSBURG ST - MEMPHIS ST ALLEY	158	2	717	Composite	Minor Arterial	Local	LAKEVIEW	7,500	34	Weak	66.0	84.3	75.2	01/07/2015	62.3	82.1	72.2	Good		2022	AC - Mill and Overlay	$34,042		
0000092210	2508463	FILMORE AVE	VICKSBURG ST - MEMPHIS ST ALLEY	MEMPHIS ST	162	2	703	Composite	Minor Arterial	Local	LAKEVIEW	7,500	34	Weak	47.3	63.7	55.5	01/07/2015	44.4	60.1	52.3	Poor		2016	AC - Mill and Overlay	$28,803		
0000092220	2559958	FILMORE AVE	MEMPHIS ST	MEMPHIS ST - GENERAL DIAZ ST ALLEY	160	2	741	Composite	Minor Arterial	Local	LAKEVIEW	7,500	34	Weak	65.1	73.0	69.1	01/07/2015	61.4	69.6	65.5	Fair		2020	AC - Mill and Overlay	$33,491		
0000092230	2508024	FILMORE AVE	MEMPHIS ST - GENERAL DIAZ ST ALLEY	GENERAL DIAZ ST	160	2	734	Composite	Minor Arterial	Local	LAKEVIEW	7,500	34	Weak	64.8	70.7	67.8	01/07/2015	61.1	67.2	64.2	Fair		2019	AC - Mill and Overlay	$32,356		
0000092240	2559952	FILMORE AVE	GENERAL DIAZ ST	GENERAL DIAZ ST - MARSHAL FOCH ST ALLEY	160	2	718	Composite	Minor Arterial	Local	LAKEVIEW	7,500	34	Weak	58.9	75.8	67.4	01/07/2015	55.4	72.5	64.0	Fair		2019	AC - Mill and Overlay	$31,655		
0000092250	2508354	FILMORE AVE	GENERAL DIAZ ST - MARSHAL FOCH ST ALLEY	MARSHAL FOCH ST	159	2	752	Composite	Minor Arterial	Local	LAKEVIEW	7,500	34	Weak	42.2	73.5	57.9	01/07/2015	39.7	70.1	54.9	Poor		2016	AC - Mill and Overlay	$30,806		
0000092260	2559946	FILMORE AVE	MARSHAL FOCH ST	MARSHAL FOCH ST - ARGONNE BLVD ALLEY	159	2	752	Composite	Minor Arterial	Local	LAKEVIEW	7,500	34	Weak	36.9	84.2	60.6	01/07/2015	34.4	82.0	58.2	Fair		2018	AC - Mill and Overlay	$32,341		
0000092270	2508356	FILMORE AVE	MARSHAL FOCH ST - ARGONNE BLVD ALLEY	ARGONNE BLVD	151	2	692	Composite	Minor Arterial	Local	LAKEVIEW	7,500	34	Weak	40.2	84.8	62.5	01/07/2015	37.8	82.8	60.3	Fair		2019	AC - Mill and Overlay	$30,518		
0000092280	2559942	FILMORE AVE	ARGONNE BLVD	ARGONNE BLVD - GENERAL HAI ST BLVD	172	2	805	Composite	Minor Arterial	Local	LAKEVIEW	7,500	34	Weak	37.0	84.7	60.9	01/07/2015	34.5	82.6	58.6	Fair		2018	AC - Mill and Overlay	$34,656		
0000092290	2508029	FILMORE AVE	ARGONNE BLVD - GENERAL HAI ST BLVD	GENERAL HAIG ST	182	2	1,115	Composite	Minor Arterial	Local	LAKEVIEW	7,500	34	Weak	54.0	80.1	67.1	01/07/2015	50.9	77.3	64.1	Fair		2020	AC - Mill and Overlay	$50,405		
0000092300	2508514	FILMORE AVE	GENERAL HAIG ST	START OF ONEWAY	567	2	1,654	Composite	Minor Arterial	Local	LAKEVIEW	7,500	34	Weak	45.7	58.8	52.3	01/07/2015	42.8	55.3	49.1	Poor		2016	AC - Mill and Overlay	$67,737		
0000092310	2508729	FILMORE AVE	START OF ONEWAY	MARCONI DR	190	2	360	Composite	Minor Arterial	Local	CITY PARK	7,500	34	Weak	15.2	87.6	51.4	01/07/2015	13.7	86.1	49.9	Poor		2016	AC - Mill and Overlay	$14,745		
0000092320	2508730	FILMORE AVE	MARCONI DR	END OF ONEWAY	167	2	366	Composite	Minor Arterial	Local	CITY PARK	7,500	34	Weak	32.7	95.9	64.3	01/07/2015	30.3	95.2	62.8	Fair		2022	AC - Mill and Overlay	$17,374		
0000092330	2527534	FILMORE AVE	END OF ONEWAY	START OF ONEWAY	3,459	2	10,692	Composite	Minor Arterial	Local	CITY PARK	7,500	34	Weak	96.3	100.0	98.2	01/07/2015	95.6	99.4	97.5	Excellent		2041				
0000092340	2524154	FILMORE AVE	START OF ONEWAY	WISNER BLVD	307	1	454	Composite	Minor Arterial	Local	CITY PARK	7,500	34	Weak	81.2	100.0	90.6	01/07/2015	78.5	99.4	89.0	Excellent		2035	AC - Mill and Overlay	$29,749		
0000092350	2508881	FILMORE AVE	WISNER BLVD	BANCROFT DR	791	1	2,128	Composite	Minor Arterial	Local	CITY PARK	7,500	34	Weak	50.8	91.8	71.3	01/07/2015	47.9	91.0	69.5	Fair		2023	AC - Mill and Overlay	$103,596		
0000092360	2524576	FILMORE AVE	BANCROFT DR	WISNER BLVD	790	1	2,007	Composite	Minor Arterial	Local	FILMORE	7,500	34	Weak	62.4	93.5	78.0	01/07/2015	58.9	92.9	75.9	Good		2026	AC - Mill and Overlay	$105,206		
0000092370	2560912	FILMORE AVE	WISNER BLVD	END OF ONEWAY	308	1	561	Composite	Minor Arterial	Local	CITY PARK	7,500	34	Weak	61.0	95.9	78.5	01/07/2015	57.5	95.2	76.4	Good		2028	AC - Mill and Overlay	$30,878		
0000092380	2560916	WISNER BLVD RAMP	WISNER BLVD	FILMORE AVE	136	1	215	Composite	Minor Arterial	None	CITY PARK	7,500	34	Weak	47.8	84.4	66.1	01/09/2015	44.9	82.2	63.6	Fair		2020	AC - Mill and Overlay	$9,740		
0000092390	2560913	WISNER BLVD RAMP	FILMORE AVE	WISNER BLVD	143	1	234	Composite	Minor Arterial	None	CITY PARK	7,500	34	Weak	40.8	36.4	38.6	01/09/2015	38.4	33.9	36.2	Very Poor		2016	AC - Mill and Overlay with Base Repairs	$14,419		
0000092400	2559815	FILMORE AVE RAMP	WISNER BLVD	FILMORE AVE	278	1	573	Composite	Minor Arterial	None	CITY PARK	7,500	34	Weak	33.6	73.2	53.4	01/09/2015	31.2	69.8	50.5	Poor		2016	AC - Mill and Overlay	$23,483		
0000092410	2560915	WISNER BLVD RAMP	FILMORE AVE	WISNER BLVD	147	1	235	Composite	Minor Arterial	None	CITY PARK	7,500	34	Weak	32.4	75.7	54.1	01/09/2015	30.0	72.4	51.2	Poor		2016	AC - Mill and Overlay	$9,625		
0000092420	2560902	FILMORE AVE	START OF ONEWAY	MARCONI DR	165	1	284	Composite	Minor Arterial	Local	CITY PARK	7,500	34	Weak	74.6	94.1	84.4	01/07/2015	71.3	93.4	82.4	Good		2028	AC - Mill and Overlay	$15,663		
0000092430	2508395	FILMORE AVE	MARCONI DR	END OF ONEWAY	191	1	380	Composite	Minor Arterial	Local	CITY PARK	7,500	34	Weak	27.5	74.6	51.1	01/07/2015	25.4	71.3	48.4	Poor		2016	AC - Mill and Overlay	$15,560		
0000092440	2560879	FILMORE AVE	START OF ONEWAY	MILNE BLVD	39	1	92	Composite	Minor Arterial	Local	LAKEVIEW	7,500	34	Weak	65.6	91.9	78.8	01/07/2015	61.9	91.1	76.5	Good		2025	AC - Mill and Overlay	$4,712		
0000092450	2523998	FILMORE AVE	MILNE BLVD	MILNE BLVD	46	1	164	Composite	Minor Arterial	Local	LAKEVIEW	7,500	34	Weak	7.1	87.9	47.5	01/07/2015	5.9	86.4	46.2	Poor		2016	AC - Mill and Overlay	$6,708		
0000092460	2559995	FILMORE AVE	MILNE BLVD	CATINA ST - MILNE BLVD ALLEY	147	1	457	Composite	Minor Arterial	Local	LAKEVIEW	7,500	34	Weak	54.7	88.9	71.8	01/07/2015	51.6	87.4	69.5	Fair		2022	AC - Mill and Overlay	$21,686		
0000092470	2523680	FILMORE AVE	CATINA ST - MILNE BLVD ALLEY	WUERPEL ST	161	1	484	Composite	Minor Arterial	Local	LAKEVIEW	7,500	34	Weak	65.6	87.6	76.6	01/07/2015	61.9	86.1	74.0	Good		2023	AC - Mill and Overlay	$23,586		
0000092480	2523679	FILMORE AVE	WUERPEL ST	CATINA ST	120	1	366	Composite	Minor Arterial	Local	LAKEVIEW	7,500	34	Weak	47.8	85.4	66.6	01/07/2015	44.9	83.6	64.3	Fair		2020	AC - Mill and Overlay	$16,537		
0000092490	2523678	FILMORE AVE	CATINA ST	WEST END BLVD - CATINA ST ALLEY	159	1	448	Composite	Minor Arterial	Local	LAKEVIEW	7,500	34	Weak	68.2	81.5	74.9	01/07/2015	64.6	78.8	71.7	Good		2022	AC - Mill and Overlay	$21,280		
0000092500	2559078	FILMORE AVE	WEST END BLVD - CATINA ST ALLEY	WEST END BLVD	167	1	484	Composite	Minor Arterial	Local	LAKEVIEW	7,500	34	Weak	75.4	84.4	79.9	01/07/2015	72.1	82.2	77.2	Good		2023	AC - Mill and Overlay	$23,543		
0000092510	2560882	FILMORE AVE	WEST END BLVD	END OF ONEWAY	122	1	483	Rigid	Minor Arterial	Local	LAKEVIEW	7,500	30	Weak	17.1	97.8	57.5	01/07/2015	15.5	97.2	56.4	Fair		2018	PCC - Joint Repair	$26,022		
0000092520	2559077	CHAPELLE ST	WEST END BLVD	WEST END BLVD - CATINA ST ALLEY	168	2	472	Flexible	Local	None	LAKEVIEW	1,000	18	Weak	37.0	69.0	53.0	01/07/2015	30.5	66.2	48.4	Poor		2016	AC - Mill and Overlay	$19,314		
0000092530	2507311	CHAPELLE ST	WEST END BLVD - CATINA ST ALLEY	CATINA ST	157	2	409	Flexible	Local	None	LAKEVIEW	1,000	18	Weak	25.9	81.7	53.8	01/07/2015	20.2	79.7	50.0	Poor		2016	AC - Mill and Overlay	$16,770		
0000092540	2507212	CHAPELLE ST	CATINA ST	WUERPEL ST	143	2	393	Flexible	Local	None	LAKEVIEW	1,000	18	Weak	3.1	46.9	25.0	01/07/2015	2.3	42.3	22.3	Very Poor		2016	AC - Reconstruction (Minor Collector/Local)	$112,420		
0000092550	2507214	CHAPELLE ST	WUERPEL ST	CATINA ST - MILNE BLVD ALLEY	157	2	424	Flexible	Local	None	LAKEVIEW	1,000	18	Weak	22.1	64.8	43.5	01/07/2015	17.0	61.8	39.4	Very Poor		2016	AC - Mill and Overlay with Base Repairs	$26,096		
0000092560	2559374	CHAPELLE ST	CATINA ST - MILNE BLVD ALLEY	MILNE BLVD	149	2	375	Flexible	Local	None	LAKEVIEW	1,000	18	Weak	22.6	55.4	39.0	01/07/2015	17.4	51.6	34.5	Very Poor		2016	AC - Mill and Overlay with Base Repairs	$23,081		
0000092570	2559370	CHAPELLE ST	MILNE BLVD	MILNE BLVD - COLBERT ST ALLEY	171	2	429	Flexible	Local	None	LAKEVIEW	1,000	18	Weak	7.3	6.8	7.1	01/07/2015	5.7	5.3	5.5	Failure		2016	AC - Reconstruction (Minor Collector/Local)	$122,620		
0000092580	2508302	CHAPELLE ST	MILNE BLVD - COLBERT ST ALLEY	COLBERT ST	167	2	358	Flexible	Local	None	LAKEVIEW	1,000	18	Weak	7.7	0.5	4.1	01/07/2015	6.0	0.2	3.1	Failure		2016	AC - Reconstruction (Minor Collector/Local)	$102,411		
0000092590	2559368	CHAPELLE ST	COLBERT ST	COLBERT ST - LOUISVILLE ST ALLEY	166	2	360	Flexible	Local	None	LAKEVIEW	1,000	18	Weak	6.6	0.9	3.8	01/07/2015	5.1	0.5	2.8	Failure		2016	AC - Reconstruction (Minor Collector/Local)	$103,015		
0000092600	2508305	CHAPELLE ST	COLBERT ST - LOUISVILLE ST ALLEY	LOUISVILLE ST	166	2	476	Flexible	Local	None	LAKEVIEW	1,000	18	Weak	45.7	82.6	64.2	01/07/2015	41.1	80.6	60.9	Fair		2018	AC - Mill and Overlay	$20,503		
0000092610	2559365	CHAPELLE ST	LOUISVILLE ST	LOUISVILLE ST - LOUIS XIV ST ALLEY	169	2	489	Flexible	Local	None	LAKEVIEW	1,000	18	Weak	38.5	90.0	64.3	01/07/2015	32.2	88.4	60.3	Fair		2018	AC - Mill and Overlay	$21,048		

Draft

Appendix A RoadMatrix Section Attributes

															Field Measured Conditions				2016 Predicted Conditions									
SectionID	SEGMENTID	Street	From	To	Length (ft)	Lanes	Area (yd^2)	Pavement Type	Functional Class	FHWA Route	Neighborhood	AADT	EGT	Subgrade Strength	RCI	SDI	PCI	PCI Date	RCIYr1	SDIYr1	PCIYr1	PCI Class	Destroyed Road	Need Year (Adjusted)	Need Recommended Rehab (PCI Trigger)	Need Cost (PCI Trigger)	Last Rehab	Last Rehab Date
0000092620	2508308	CHAPELLE ST	LOUISVILLE ST - LOUIS XIV ST ALLEY	LOUIS XIV ST	165	2	529	Flexible	Local	None	LAKEVIEW	1,000	18	Weak	23.1	27.0	25.1	01/07/2015	17.8	21.2	19.5	Very Poor		2016	AC - Reconstruction (Minor Collector/Local)	$151,313		
0000092630	2559360	CHAPELLE ST	LOUIS XIV ST	LOUIS XIV ST - CANAL BLVD ALLEY	168	2	503	Flexible	Local	None	LAKEVIEW	1,000	18	Weak	18.8	18.6	18.7	01/07/2015	14.6	14.5	14.6	Very Poor		2016	AC - Reconstruction (Minor Collector/Local)	$143,718		
0000092640	2507976	CHAPELLE ST	LOUIS XIV ST - CANAL BLVD ALLEY	CANAL BLVD	172	2	485	Flexible	Local	None	LAKEVIEW	1,000	18	Weak	16.9	0.0	8.5	01/07/2015	13.3	0.0	6.7	Failure		2016	AC - Reconstruction (Minor Collector/Local)	$138,825		
0000092650	2559353	CHAPELLE ST	CANAL BLVD	CANAL BLVD - VICKSBURG ST ALLEY	171	2	478	Rigid	Local	None	LAKEVIEW	1,000	22	Weak	0.5	13.8	7.2	01/07/2015	0.0	12.4	6.2	Failure		2016	PCC - Reconstruction (Minor Collector/Local)	$230,613		
0000092660	2507985	CHAPELLE ST	CANAL BLVD - VICKSBURG ST ALLEY	VICKSBURG ST	157	2	462	Rigid	Local	None	LAKEVIEW	1,000	22	Weak	5.2	14.6	9.9	01/07/2015	4.0	13.1	8.6	Failure		2016	PCC - Reconstruction (Minor Collector/Local)	$222,740		
0000092670	2559348	CHAPELLE ST	VICKSBURG ST	VICKSBURG ST - MEMPHIS ST ALLEY	159	2	460	Rigid	Local	None	LAKEVIEW	1,000	22	Weak	1.0	3.3	2.2	01/07/2015	0.8	2.1	1.1	Failure		2016	PCC - Reconstruction (Minor Collector/Local)	$221,830		
0000092680	2508014	CHAPELLE ST	VICKSBURG ST - MEMPHIS ST ALLEY	MEMPHIS ST	162	2	492	Rigid	Local	None	LAKEVIEW	1,000	22	Weak	2.8	0.0	1.4	01/07/2015	1.6	0.0	0.8	Failure		2016	PCC - Reconstruction (Minor Collector/Local)	$237,361		
0000092690	2559344	CHAPELLE ST	MEMPHIS ST	MEMPHIS ST - GENERAL DIAZ ST ALLEY	159	2	475	Rigid	Local	None	LAKEVIEW	1,000	22	Weak	11.3	7.6	9.5	01/07/2015	10.1	6.4	8.3	Failure		2016	PCC - Reconstruction (Minor Collector/Local)	$229,167		
0000092700	2508015	CHAPELLE ST	MEMPHIS ST - GENERAL DIAZ ST ALLEY	GENERAL DIAZ ST	161	2	485	Rigid	Local	None	LAKEVIEW	1,000	22	Weak	10.3	49.9	30.1	01/07/2015	9.1	47.0	28.1	Very Poor		2016	PCC - Full Depth Slab Repair	$37,295		
0000092710	2559339	CHAPELLE ST	GENERAL DIAZ ST	GENERAL DIAZ ST - MARSHAL FOCH ST ALLEY	160	2	490	Rigid	Local	None	LAKEVIEW	1,000	22	Weak	18.1	73.0	45.6	01/07/2015	16.4	69.6	43.0	Poor		2016	PCC - Crack/Joint Sealing	$7,551		
0000092720	2508020	CHAPELLE ST	GENERAL DIAZ ST - MARSHAL FOCH ST ALLEY	MARSHAL FOCH ST	158	2	496	Rigid	Local	None	LAKEVIEW	1,000	22	Weak	15.0	52.2	33.6	01/07/2015	13.5	49.3	31.4	Very Poor		2016	PCC - Full Depth Slab Repair	$38,081		
0000092730	2559335	CHAPELLE ST	MARSHAL FOCH ST	MARSHAL FOCH ST - ARGONNE BLVD ALLEY	160	2	440	Rigid	Local	None	LAKEVIEW	1,000	22	Weak	13.7	0.0	6.9	01/07/2015	12.3	0.0	6.2	Failure		2016	PCC - Reconstruction (Minor Collector/Local)	$211,976		
0000092740	2508022	CHAPELLE ST	MARSHAL FOCH ST - ARGONNE BLVD ALLEY	ARGONNE BLVD	152	2	454	Rigid	Local	None	LAKEVIEW	1,000	22	Weak	0.0	5.2	2.6	01/07/2015	0.0	4.0	2.0	Failure		2016	PCC - Reconstruction (Minor Collector/Local)	$219,045		
0000092750	2559331	CHAPELLE ST	ARGONNE BLVD	ARGONNE BLVD - GENERAL HAI ST BLVD	172	2	502	Flexible	Local	None	LAKEVIEW	1,000	18	Weak	11.5	39.7	25.6	01/07/2015	8.9	33.6	21.3	Very Poor		2016	AC - Reconstruction (Minor Collector/Local)	$143,687		
0000092760	2508366	CHAPELLE ST	ARGONNE BLVD - GENERAL HAI ST BLVD	GENERAL HAIG ST	180	2	534	Flexible	Local	None	LAKEVIEW	1,000	18	Weak	21.6	0.0	10.8	01/07/2015	16.6	0.0	8.3	Failure		2016	AC - Reconstruction (Minor Collector/Local)	$152,647		
0000092770	2559917	CHAPELLE ST	GENERAL HAIG ST	GENERAL HAIG ST - ORLEANS AVE ALLEY	186	2	453	Flexible	Local	None	LAKEVIEW	1,000	18	Weak	12.7	48.9	30.8	01/07/2015	9.8	44.4	27.1	Very Poor		2016	AC - Mill and Overlay with Base Repairs	$27,873		
0000092780	2508367	CHAPELLE ST	GENERAL HAIG ST - ORLEANS AVE ALLEY	ORLEANS AVE	171	2	487	Flexible	Local	None	LAKEVIEW	1,000	18	Weak	30.3	56.4	43.4	01/07/2015	24.0	52.7	38.4	Very Poor		2016	AC - Mill and Overlay with Base Repairs	$29,938		
0000092790	2559076	DOWNS ST	WEST END BLVD	WEST END BLVD - CATINA ST ALLEY	170	2	395	Flexible	Local	None	LAKEVIEW	1,000	18	Weak	32.6	70.1	51.4	01/07/2015	26.0	67.3	46.7	Poor		2016	AC - Mill and Overlay	$16,179		
0000092800	2507305	DOWNS ST	WEST END BLVD - CATINA ST ALLEY	CATINA ST	156	2	367	Flexible	Local	None	LAKEVIEW	1,000	18	Weak	19.7	77.1	48.4	01/07/2015	15.3	74.8	45.1	Poor		2016	AC - Mill and Overlay	$15,046		
0000092810	2507315	DOWNS ST	CATINA ST	WUERPEL ST	161	2	413	Flexible	Local	None	LAKEVIEW	1,000	18	Weak	2.7	39.3	21.0	01/07/2015	2.0	33.1	17.6	Very Poor		2016	AC - Reconstruction (Minor Collector/Local)	$118,235		
0000092820	2559377	DOWNS ST	WUERPEL ST	CATINA ST - MILNE BLVD ALLEY	160	2	426	Flexible	Local	None	LAKEVIEW	1,000	18	Weak	3.7	23.1	13.4	01/07/2015	2.8	17.8	10.3	Very Poor		2016	AC - Reconstruction (Minor Collector/Local)	$121,857		
0000092830	2507317	DOWNS ST	CATINA ST - MILNE BLVD ALLEY	MILNE BLVD	142	2	393	Flexible	Local	None	LAKEVIEW	1,000	18	Weak	1.8	26.7	14.3	01/07/2015	1.2	20.9	11.1	Very Poor		2016	AC - Reconstruction (Minor Collector/Local)	$112,483		
0000092840	2559075	MOUTON ST	WEST END BLVD	WEST END BLVD - CATINA ST ALLEY	170	2	417	Flexible	Local	None	LAKEVIEW	1,000	18	Weak	47.1	83.5	65.3	01/07/2015	42.5	81.5	62.0	Fair		2018	AC - Mill and Overlay	$17,954		
0000092850	2507123	MOUTON ST	WEST END BLVD - CATINA ST ALLEY	CATINA ST	157	2	360	Flexible	Local	None	LAKEVIEW	1,000	18	Weak	19.5	88.7	54.1	01/07/2015	15.1	87.0	51.1	Poor		2016	AC - Mill and Overlay	$14,732		
0000092860	2507128	MOUTON ST	CATINA ST	WUERPEL ST	183	2	556	Flexible	Local	None	LAKEVIEW	1,000	18	Weak	20.1	73.7	46.9	01/07/2015	15.5	71.2	43.4	Poor		2016	AC - Mill and Overlay	$22,769		
0000092870	2559376	MOUTON ST	WUERPEL ST	CATINA ST - MILNE BLVD ALLEY	158	2	495	Flexible	Local	None	LAKEVIEW	1,000	18	Weak	14.9	8.4	11.7	01/07/2015	11.7	6.5	9.1	Failure		2016	AC - Reconstruction (Minor Collector/Local)	$141,621		
0000092880	2507131	MOUTON ST	CATINA ST - MILNE BLVD ALLEY	MILNE BLVD	146	2	401	Flexible	Local	None	LAKEVIEW	1,000	18	Weak	17.1	11.0	14.1	01/07/2015	13.5	8.6	11.1	Very Poor		2016	AC - Reconstruction (Minor Collector/Local)	$114,771		
0000092890	2560804	MOUTON ST	MILNE BLVD	MILNE BLVD - COLBERT ST ALLEY	167	2	483	Rigid	Local	None	LAKEVIEW	1,000	22	Weak	31.7	62.2	47.0	01/08/2015	29.4	58.7	44.1	Poor		2016	PCC - Crack/Joint Sealing	$7,444		
0000092900	2508247	MOUTON ST	MILNE BLVD - COLBERT ST ALLEY	COLBERT ST	168	2	535	Rigid	Local	None	LAKEVIEW	1,000	22	Weak	13.9	38.7	26.3	01/08/2015	12.5	36.2	24.4	Very Poor		2016	PCC - Reconstruction (Minor Collector/Local)	$257,766		
0000092910	2559367	MOUTON ST	COLBERT ST	COLBERT ST - LOUISVILLE ST ALLEY	166	2	471	Flexible	Local	None	LAKEVIEW	1,000	18	Weak	21.3	54.4	37.9	01/08/2015	16.3	50.6	33.5	Very Poor		2016	AC - Mill and Overlay with Base Repairs	$28,960		
0000092920	2508251	MOUTON ST	COLBERT ST - LOUISVILLE ST ALLEY	LOUISVILLE ST	167	2	454	Flexible	Local	None	LAKEVIEW	1,000	18	Weak	13.1	77.0	45.1	01/08/2015	10.1	74.7	42.4	Poor		2016	AC - Mill and Overlay	$18,604		
0000092930	2559364	MOUTON ST	LOUISVILLE ST	LOUISVILLE ST - LOUIS XIV ST ALLEY	169	2	445	Flexible	Local	None	LAKEVIEW	1,000	18	Weak	30.6	92.7	61.7	01/08/2015	24.3	91.3	57.8	Fair		2017	AC - Mill and Overlay	$18,701		
0000092940	2507973	MOUTON ST	LOUISVILLE ST - LOUIS XIV ST ALLEY	LOUIS XIV ST	164	2	427	Flexible	Local	None	LAKEVIEW	1,000	18	Weak	27.0	100.0	63.5	01/08/2015	21.2	98.5	59.9	Fair		2018	AC - Mill and Overlay	$18,380		
0000092950	2559358	MOUTON ST	LOUIS XIV ST	LOUIS XIV ST - CANAL BLVD ALLEY	167	2	449	Flexible	Local	None	LAKEVIEW	1,000	18	Weak	12.4	28.6	20.5	01/08/2015	9.6	22.6	16.1	Very Poor		2016	AC - Reconstruction (Minor Collector/Local)	$128,530		
0000092960	2507975	MOUTON ST	LOUIS XIV ST - CANAL BLVD ALLEY	CANAL BLVD	174	2	519	Flexible	Local	None	LAKEVIEW	1,000	18	Weak	6.3	43.6	25.0	01/08/2015	4.9	38.5	21.7	Very Poor		2016	AC - Reconstruction (Minor Collector/Local)	$148,294		
0000092970	2559352	MOUTON ST	CANAL BLVD	CANAL BLVD - VICKSBURG ST ALLEY	169	2	490	Flexible	Local	None	LAKEVIEW	1,000	18	Weak	9.2	0.0	4.6	01/08/2015	7.2	0.0	3.6	Failure		2016	AC - Reconstruction (Minor Collector/Local)	$140,001		
0000092980	2507981	MOUTON ST	CANAL BLVD - VICKSBURG ST ALLEY	VICKSBURG ST	159	2	475	Flexible	Local	None	LAKEVIEW	1,000	18	Weak	13.0	17.7	15.4	01/08/2015	10.0	13.9	12.0	Very Poor		2016	AC - Reconstruction (Minor Collector/Local)	$135,965		
0000092990	2559347	MOUTON ST	VICKSBURG ST	VICKSBURG ST - MEMPHIS ST ALLEY	162	2	469	Flexible	Local	None	LAKEVIEW	1,000	18	Weak	0.0	17.8	8.9	01/08/2015	0.0	14.0	7.0	Failure		2016	AC - Reconstruction (Minor Collector/Local)	$134,090		
0000093000	2508509	MOUTON ST	VICKSBURG ST - MEMPHIS ST ALLEY	MEMPHIS ST	159	2	449	Flexible	Local	None	LAKEVIEW	1,000	18	Weak	12.6	0.0	6.3	01/08/2015	9.8	0.0	4.9	Failure		2016	AC - Reconstruction (Minor Collector/Local)	$128,371		
0000093010	2559341	MOUTON ST	MEMPHIS ST	MEMPHIS ST - GENERAL DIAZ ST ALLEY	161	2	462	Flexible	Local	None	LAKEVIEW	1,000	18	Weak	25.6	51.2	38.4	01/08/2015	20.0	46.9	33.5	Very Poor		2016	AC - Mill and Overlay with Base Repairs	$28,434		
0000093020	2508012	MOUTON ST	MEMPHIS ST - GENERAL DIAZ ST ALLEY	GENERAL DIAZ ST	160	2	486	Flexible	Local	None	LAKEVIEW	1,000	18	Weak	27.2	89.1	58.2	01/08/2015	21.4	87.5	54.5	Poor		2016	AC - Mill and Overlay	$19,906		
0000093030	2559337	MOUTON ST	GENERAL DIAZ ST	GENERAL DIAZ ST - MARSHAL FOCH ST ALLEY	159	2	464	Flexible	Local	None	LAKEVIEW	1,000	18	Weak	47.9	88.2	68.1	01/08/2015	43.4	86.5	65.0	Fair		2019	AC - Mill and Overlay	$20,471		
0000093040	2508018	MOUTON ST	GENERAL DIAZ ST - MARSHAL FOCH ST ALLEY	MARSHAL FOCH ST	161	2	458	Flexible	Local	None	LAKEVIEW	1,000	18	Weak	26.2	91.6	58.9	01/08/2015	20.5	90.1	55.3	Fair		2017	AC - Mill and Overlay	$19,233		
0000093050	2559334	MOUTON ST	MARSHAL FOCH ST	MARSHAL FOCH ST - ARGONNE BLVD ALLEY	161	2	493	Flexible	Local	None	LAKEVIEW	1,000	18	Weak	19.3	85.7	52.5	01/08/2015	15.0	83.9	49.5	Poor		2016	AC - Mill and Overlay	$20,202		
0000093060	2508360	MOUTON ST	MARSHAL FOCH ST - ARGONNE BLVD ALLEY	ARGONNE BLVD	149	2	464	Flexible	Local	None	LAKEVIEW	1,000	18	Weak	30.0	97.5	63.8	01/08/2015	23.7	96.0	59.9	Fair		2018	AC - Mill and Overlay	$19,948		
0000093070	2559330	MOUTON ST	ARGONNE BLVD	ARGONNE BLVD - GENERAL HAI ST BLVD	171	2	507	Rigid	Local	None	LAKEVIEW	1,000	22	Weak	15.3	94.8	55.1	01/08/2015	13.8	94.0	53.9	Poor		2016	PCC - Crack/Joint Sealing	$7,812		
0000093080	2508362	MOUTON ST	ARGONNE BLVD - GENERAL HAI ST BLVD	GENERAL HAIG ST	184	2	555	Rigid	Local	None	LAKEVIEW	1,000	22	Weak	0.8	32.6	16.7	01/08/2015	0.0	30.2	15.1	Very Poor		2016	PCC - Reconstruction (Minor Collector/Local)	$267,353		

DRAFT

															Field Measured Conditions				2016 Predicted Conditions										
SectionID	SEGMENTID	Street	From	To	Length (ft)	Lanes	Area (yd^2)	Pavement Type	Functional Class	FHWA Route	Neighborhood	AADT	EGT	Subgrade Strength	RCI	SDI	PCI	PCI Date	RCIYr1	SDIYr1	PCIYr1	PCI Class	Destroyed Road	Need Year (Adjusted)	Need Recommended Rehab (PCI Trigger)	Need Cost (PCI Trigger)	Last Rehab	Last Rehab Date
0000093090	2508365	MOUTON ST	GENERAL HAIG ST	GENERAL HAIG ST - ORLEANS AVE ALLEY	183	2	571	Flexible	Local	None	LAKEVIEW	1,000	18	Weak	14.1	50.0	32.1	01/08/2015	11.0	45.6	28.3	Very Poor		2016	AC - Mill and Overlay with Base Repairs	$35,120		
0000093100	2560817	MOUTON ST	GENERAL HAIG ST - ORLEANS AVE ALLEY	ORLEANS AVE	173	2	363	Flexible	Local	None	LAKEVIEW	1,000	18	Weak	1.8	47.3	24.6	01/08/2015	1.2	42.8	22.0	Very Poor		2016	AC - Reconstruction (Minor Collector/Local)	$103,777		
0000093110	2527498	NEW BASIN	DEAD END	WEST END BLVD	581	2	2,572	Rigid	Local	None	LAKEVIEW	1,000	22	Weak	31.8	57.9	44.9	01/07/2015	29.5	54.5	42.0	Poor		2016	PCC - Crack/Joint Sealing	$39,622		
0000093120	2559074	WALKER ST	WEST END BLVD	WEST END BLVD - CATINA ST ALLEY	169	2	424	Flexible	Local	None	LAKEVIEW	1,000	18	Weak	37.5	81.2	59.4	01/07/2015	31.0	79.2	55.1	Fair		2017	AC - Mill and Overlay	$17,815		
0000093130	2507125	WALKER ST	WEST END BLVD - CATINA ST ALLEY	CATINA ST	156	2	451	Flexible	Local	None	LAKEVIEW	1,000	18	Weak	34.1	83.3	58.7	01/07/2015	27.3	81.3	54.3	Poor		2016	AC - Mill and Overlay	$18,486		
0000093140	2507127	WALKER ST	CATINA ST	WUERPEL ST	203	2	523	Flexible	Local	None	LAKEVIEW	1,000	18	Weak	14.4	74.0	44.2	01/07/2015	11.2	71.5	41.4	Poor		2016	AC - Mill and Overlay	$21,417		
0000093150	2559375	WALKER ST	WUERPEL ST	CATINA ST - MILNE BLVD ALLEY	161	2	457	Flexible	Local	None	LAKEVIEW	1,000	18	Weak	42.4	78.8	60.5	01/07/2015	36.7	76.4	56.7	Fair		2017	AC - Mill and Overlay	$19,172		
0000093160	2508241	WALKER ST	CATINA ST - MILNE BLVD ALLEY	MILNE BLVD	144	2	417	Flexible	Local	None	LAKEVIEW	1,000	18	Weak	39.8	58.1	49.0	01/07/2015	33.7	54.5	44.1	Poor		2016	AC - Mill and Overlay	$17,071		
0000093170	2559369	WALKER ST	MILNE BLVD	MILNE BLVD - COLBERT ST ALLEY	161	1	466	Flexible	Local	None	LAKEVIEW	1,000	18	Weak	0.0	52.4	26.2	01/07/2015	0.0	48.3	24.2	Very Poor		2016	AC - Reconstruction (Minor Collector/Local)	$133,264		
0000093180	2508244	WALKER ST	MILNE BLVD - COLBERT ST ALLEY	COLBERT ST	168	1	520	Flexible	Local	None	LAKEVIEW	1,000	18	Weak	1.1	6.0	3.6	01/07/2015	0.7	4.4	2.7	Failure		2016	AC - Reconstruction (Minor Collector/Local)	$148,771		
0000093190	2559366	WALKER ST	COLBERT ST	COLBERT ST - LOUISVILLE ST ALLEY	165	1	492	Flexible	Local	None	LAKEVIEW	1,000	18	Weak	8.6	11.2	9.9	01/07/2015	6.7	8.7	7.7	Failure		2016	AC - Reconstruction (Minor Collector/Local)	$140,604		
0000093200	2508250	WALKER ST	COLBERT ST - LOUISVILLE ST ALLEY	LOUISVILLE ST	166	1	486	Flexible	Local	None	LAKEVIEW	1,000	18	Weak	48.9	100.0	74.5	01/07/2015	44.4	98.5	71.5	Good		2021	AC - Mill and Overlay	$22,506		
0000093210	2559363	WALKER ST	LOUISVILLE ST	LOUISVILLE ST - LOUIS XIV ST ALLEY	165	2	516	Flexible	Local	None	LAKEVIEW	1,000	18	Weak	37.6	94.1	65.9	01/07/2015	31.2	92.6	61.9	Fair		2018	AC - Mill and Overlay	$22,200		
0000093220	2508283	WALKER ST	LOUISVILLE ST - LOUIS XIV ST ALLEY	LOUIS XIV ST	169	2	479	Flexible	Local	None	LAKEVIEW	1,000	18	Weak	1.4	7.3	4.4	01/07/2015	0.9	5.7	3.3	Failure		2016	AC - Reconstruction (Minor Collector/Local)	$137,046		
0000093230	2559357	WALKER ST	LOUIS XIV ST	LOUIS XIV ST - CANAL BLVD ALLEY	168	2	467	Flexible	Local	None	LAKEVIEW	1,000	18	Weak	4.7	0.0	2.4	01/07/2015	3.5	0.0	1.8	Failure		2016	AC - Reconstruction (Minor Collector/Local)	$133,519		
0000093240	2508287	WALKER ST	LOUIS XIV ST - CANAL BLVD ALLEY	CANAL BLVD	174	2	524	Flexible	Local	None	LAKEVIEW	1,000	18	Weak	4.8	6.0	5.4	01/07/2015	3.6	4.6	4.1	Failure		2016	AC - Reconstruction (Minor Collector/Local)	$149,724		
0000093250	2559351	WALKER ST	CANAL BLVD	CANAL BLVD - VICKSBURG ST ALLEY	171	2	505	Flexible	Local	None	LAKEVIEW	1,000	18	Weak	36.3	68.6	52.5	01/07/2015	29.6	65.8	47.7	Poor		2016	AC - Mill and Overlay	$20,671		
0000093260	2508347	WALKER ST	CANAL BLVD - VICKSBURG ST ALLEY	VICKSBURG ST	158	2	439	Flexible	Local	None	LAKEVIEW	1,000	18	Weak	59.7	80.6	70.2	01/07/2015	56.2	78.6	67.4	Fair		2020	AC - Mill and Overlay	$19,853		
0000093270	2559346	WALKER ST	VICKSBURG ST	VICKSBURG ST - MEMPHIS ST ALLEY	158	2	471	Flexible	Local	None	LAKEVIEW	1,000	18	Weak	53.5	81.2	67.4	01/07/2015	49.6	79.2	64.4	Fair		2019	AC - Mill and Overlay	$20,770		
0000093280	2508348	WALKER ST	VICKSBURG ST - MEMPHIS ST ALLEY	MEMPHIS ST	162	2	488	Flexible	Local	None	LAKEVIEW	1,000	18	Weak	69.7	84.2	77.0	01/07/2015	66.9	82.3	74.6	Good		2023	AC - Mill and Overlay	$23,743		
0000093290	2559340	WALKER ST	MEMPHIS ST	MEMPHIS ST - GENERAL DIAZ ST ALLEY	157	2	459	Flexible	Local	None	LAKEVIEW	1,000	18	Weak	28.1	87.3	57.7	01/07/2015	22.2	85.6	53.9	Poor		2016	AC - Mill and Overlay	$18,791		
0000093300	2508270	WALKER ST	MEMPHIS ST - GENERAL DIAZ ST ALLEY	GENERAL DIAZ ST	162	2	455	Flexible	Local	None	LAKEVIEW	1,000	18	Weak	59.2	85.6	72.4	01/07/2015	55.7	83.8	69.8	Fair		2021	AC - Mill and Overlay	$21,070		
0000093310	2559336	WALKER ST	GENERAL DIAZ ST	GENERAL DIAZ ST - MARSHAL FOCH ST ALLEY	158	2	465	Flexible	Local	None	LAKEVIEW	1,000	18	Weak	45.0	83.3	64.2	01/07/2015	40.4	81.3	60.9	Fair		2018	AC - Mill and Overlay	$20,005		
0000093320	2508275	WALKER ST	GENERAL DIAZ ST - MARSHAL FOCH ST ALLEY	MARSHAL FOCH ST	163	2	444	Flexible	Local	None	LAKEVIEW	1,000	18	Weak	51.5	82.8	67.2	01/07/2015	47.3	80.8	64.1	Fair		2019	AC - Mill and Overlay	$19,604		
0000093330	2559333	WALKER ST	MARSHAL FOCH ST	MARSHAL FOCH ST - ARGONNE BLVD ALLEY	161	2	442	Flexible	Local	None	LAKEVIEW	1,000	18	Weak	28.9	47.8	38.4	01/07/2015	22.8	43.3	33.1	Very Poor		2016	AC - Mill and Overlay with Base Repairs	$27,176		
0000093340	2508392	WALKER ST	MARSHAL FOCH ST - ARGONNE BLVD ALLEY	ARGONNE BLVD	148	2	434	Flexible	Local	None	LAKEVIEW	1,000	18	Weak	17.9	17.9	17.9	01/07/2015	14.0	14.0	14.0	Very Poor		2016	AC - Reconstruction (Minor Collector/Local)	$124,113		
0000093350	2559329	WALKER ST	ARGONNE BLVD	ARGONNE BLVD - GENERAL HAI ST BLVD	173	2	441	Flexible	Local	None	LAKEVIEW	1,000	18	Weak	10.0	9.0	9.5	01/07/2015	7.8	7.0	7.4	Failure		2016	AC - Reconstruction (Minor Collector/Local)	$125,988		
0000093360	2508420	WALKER ST	ARGONNE BLVD - GENERAL HAI ST BLVD	GENERAL HAIG ST	182	2	393	Flexible	Local	None	LAKEVIEW	1,000	18	Weak	5.3	24.2	14.8	01/07/2015	4.0	18.8	11.4	Very Poor		2016	AC - Reconstruction (Minor Collector/Local)	$112,483		
0000093370	2559916	WALKER ST	GENERAL HAIG ST	GENERAL HAIG ST - ORLEANS AVE ALLEY	183	2	438	Flexible	Local	None	LAKEVIEW	1,000	18	Weak	19.0	20.2	19.6	01/07/2015	14.8	15.6	15.2	Very Poor		2016	AC - Reconstruction (Minor Collector/Local)	$125,193		
0000093380	2508425	WALKER ST	GENERAL HAIG ST - ORLEANS AVE ALLEY	ORLEANS AVE	173	2	416	Flexible	Local	None	LAKEVIEW	1,000	18	Weak	24.5	36.6	30.6	01/07/2015	19.0	30.0	24.5	Very Poor		2016	AC - Reconstruction (Minor Collector/Local)	$118,838		
0000093390	2559073	CONRAD ST	WEST END BLVD	WEST END BLVD - CATINA ST ALLEY	169	2	509	Flexible	Local	None	LAKEVIEW	1,000	18	Weak	43.1	76.8	60.0	01/07/2015	37.8	74.5	56.2	Fair		2017	AC - Mill and Overlay	$21,355		
0000093400	2507079	CONRAD ST	WEST END BLVD - CATINA ST ALLEY	CATINA ST	158	2	446	Flexible	Local	None	LAKEVIEW	1,000	18	Weak	66.5	68.0	67.3	01/07/2015	63.6	65.2	64.4	Fair		2019	AC - Mill and Overlay	$19,677		
0000093410	2507118	CONRAD ST	CATINA ST	WUERPEL ST	222	2	659	Flexible	Local	None	LAKEVIEW	1,000	18	Weak	28.4	70.0	49.2	01/07/2015	22.4	67.2	44.8	Poor		2016	AC - Mill and Overlay	$26,987		
0000093420	2559373	CONRAD ST	WUERPEL ST	CATINA ST - MILNE BLVD ALLEY	157	2	470	Flexible	Local	None	LAKEVIEW	1,000	18	Weak	37.7	71.4	54.6	01/07/2015	31.3	68.7	50.0	Poor		2016	AC - Mill and Overlay	$19,269		
0000093430	2508239	CONRAD ST	CATINA ST - MILNE BLVD ALLEY	MILNE BLVD	149	2	432	Flexible	Local	None	LAKEVIEW	1,000	18	Weak	61.5	71.2	66.4	01/07/2015	58.2	68.5	63.4	Fair		2019	AC - Mill and Overlay	$19,074		
0000093440	2508282	CONRAD ST	LOUISVILLE ST	LOUIS XIV ST	334	2	734	Flexible	Local	None	LAKEVIEW	1,000	18	Weak	37.0	63.7	50.4	01/07/2015	30.5	60.7	45.6	Poor		2016	AC - Mill and Overlay	$30,068		
0000093450	2508286	CONRAD ST	LOUIS XIV ST	CANAL BLVD	342	2	776	Flexible	Local	None	LAKEVIEW	1,000	18	Weak	26.3	21.5	23.9	01/07/2015	20.6	16.5	18.6	Very Poor		2016	AC - Reconstruction (Minor Collector/Local)	$221,917		
0000093460	2508294	CONRAD ST	CANAL BLVD	VICKSBURG ST	326	2	974	Flexible	Local	None	LAKEVIEW	1,000	18	Weak	25.4	14.0	19.7	01/07/2015	19.8	10.9	15.4	Very Poor		2016	AC - Reconstruction (Minor Collector/Local)	$278,476		
0000093470	2508344	CONRAD ST	VICKSBURG ST	MEMPHIS ST	320	2	895	Rigid	Local	None	LAKEVIEW	1,000	22	Weak	18.4	37.5	28.0	01/07/2015	16.7	35.0	25.9	Very Poor		2016	PCC - Full Depth Slab Repair	$68,767		
0000093480	2508272	CONRAD ST	MEMPHIS ST	GENERAL DIAZ ST	322	2	940	Flexible	Local	None	LAKEVIEW	1,000	18	Weak	1.5	12.1	6.8	01/07/2015	1.0	9.4	5.2	Failure		2016	AC - Reconstruction (Minor Collector/Local)	$268,689		
0000093490	2508274	CONRAD ST	GENERAL DIAZ ST	MARSHAL FOCH ST	318	2	913	Flexible	Local	None	LAKEVIEW	1,000	18	Weak	3.8	0.0	1.9	01/07/2015	2.9	0.0	1.5	Failure		2016	AC - Reconstruction (Minor Collector/Local)	$261,000		
0000093500	2508387	CONRAD ST	MARSHAL FOCH ST	ARGONNE BLVD	311	2	960	Flexible	Local	None	LAKEVIEW	1,000	18	Weak	17.8	0.0	8.9	01/07/2015	14.0	0.0	7.0	Failure		2016	AC - Reconstruction (Minor Collector/Local)	$274,536		
0000093510	2507150	NO HAMMOND HWY	CITY BOUNDARY	START OF ONEWAY	140	4	914	Rigid	Minor Arterial	Local	WEST END	7,500	30	Weak	70.8	95.0	82.9	09/25/2015	67.4	94.2	80.8	Good		2028	PCC - Joint Repair	$63,071	PCC - Full Depth Slab Repair	09/25/2015
0000093520	2560760	NO HAMMOND HWY	START OF ONEWAY	BELLAIRE DR	93	2	218	Rigid	Minor Arterial	Local	WEST END	7,500	30	Weak	75.3	82.5	78.9	09/25/2015	72.0	79.9	76.0	Good		2023	PCC - Joint Repair	$13,278	PCC - Full Depth Slab Repair	09/25/2015
0000093530	2507151	NO HAMMOND HWY	BELLAIRE DR	KENISON ST	222	2	717	Rigid	Minor Arterial	Local	WEST END	7,500	30	Weak	80.0	95.0	87.5	09/25/2015	77.2	94.2	85.7	Excellent		2030	PCC - Joint Repair	$51,947	PCC - Full Depth Slab Repair	09/25/2015
0000093540	2507155	NO HAMMOND HWY	KENISON ST	ROY ST	299	2	889	Rigid	Minor Arterial	Local	WEST END	7,500	30	Weak	77.6	84.2	80.9	09/25/2015	74.6	82.0	78.3	Good		2024	PCC - Joint Repair	$55,536	PCC - Full Depth Slab Repair	09/25/2015
0000093550	2507159	NO HAMMOND HWY	ROY ST	FLEUR DE LIS DR	295	2	817	Rigid	Minor Arterial	Local	WEST END	7,500	30	Weak	69.6	72.4	71.0	09/25/2015	66.1	69.0	67.6	Fair		2020	PCC - Joint Repair	$46,261	PCC - Full Depth Slab Repair	09/25/2015

DRAFT

															Field Measured Conditions				2016 Predicted Conditions									
SectionID	SEGMENTID	Street	From	To	Length (ft)	Lanes	Area (yd^2)	Pavement Type	Functional Class	FHWA Route	Neighborhood	AADT	EGT	Subgrade Strength	RCI	SDI	PCI	PCI Date	RCIYr1	SDIYr1	PCIYr1	PCI Class	Destroyed Road	Need Year (Adjusted)	Need Recommended Rehab (PCI Trigger)	Need Cost (PCI Trigger)	Last Rehab	Last Rehab Date
0000093560	2507183	NO HAMMOND HWY	FLEUR DE LIS DR	FLEUR DE LIS DR	72	2	213	Rigid	Minor Arterial	Local	WEST END	7,500	30	Weak	48.2	87.1	67.7	09/25/2015	45.3	85.6	65.5	Fair		2021	PCC - Joint Repair	$12,380	PCC - Full Depth Slab Repair	09/25/2015
0000093570	2507185	NO HAMMOND HWY	FLEUR DE LIS DR	DERBES ST	295	2	852	Rigid	Minor Arterial	Local	WEST END	7,500	30	Weak	64.2	71.8	68.0	09/25/2015	60.6	68.4	64.5	Fair		2019	PCC - Joint Repair	$47,054	PCC - Full Depth Slab Repair	09/25/2015
0000093580	2507189	NO HAMMOND HWY	DERBES ST	REGENT ST	293	2	829	Rigid	Minor Arterial	Local	WEST END	7,500	30	Weak	54.4	58.5	56.5	09/25/2015	51.3	55.0	53.2	Poor		2016	PCC - Joint Repair	$42,515	PCC - Full Depth Slab Repair	09/25/2015
0000093590	2529360	NO HAMMOND HWY	REGENT ST	RUE LE VILLE	151	2	562	Rigid	Minor Arterial	Local	WEST END	7,500	30	Weak	26.7	57.6	42.2	01/07/2015	24.6	54.2	39.4	Very Poor		2016	PCC - Full Depth Slab Repair	$43,161		
0000093600	2529359	NO HAMMOND HWY	RUE LE VILLE	PONTCHARTRAIN BLVD	190	1	441	Rigid	Minor Arterial	None	WEST END	7,500	30	Weak	35.2	60.3	47.8	01/07/2015	32.7	56.8	44.8	Poor		2016	PCC - Joint Repair	$22,619		
0000093610	2507112	NO HAMMOND HWY	RUE LE VILLE	PONTCHARTRAIN BLVD	194	2	559	Rigid	Minor Arterial	Local	WEST END	7,500	30	Weak	37.9	53.1	45.5	01/07/2015	35.4	50.1	42.8	Poor		2016	PCC - Joint Repair	$28,689		
0000093620	2507117	NO HAMMOND HWY	PONTCHARTRAIN BLVD	WEST END BLVD	426	2	1,656	Composite	Minor Arterial	Local	LAKEVIEW	7,500	34	Weak	43.9	73.6	58.8	01/07/2015	41.3	70.2	55.8	Fair		2017	AC - Mill and Overlay	$69,510		
0000093630	2560790	ROBERT E LEE BLVD	WEST END BLVD	WEST END BLVD	20	2	72	Composite	Minor Arterial	Local	LAKEVIEW	7,500	34	Weak	41.5	78.3	59.9	01/07/2015	39.1	75.4	57.3	Fair		2017	AC - Mill and Overlay	$3,027		
0000093640	2507068	ROBERT E LEE BLVD	WEST END BLVD	WEST END BLVD	107	2	443	Composite	Minor Arterial	Local	LAKEVIEW	7,500	34	Weak	51.1	79.5	65.3	01/07/2015	48.2	76.7	62.5	Fair		2019	AC - Mill and Overlay	$19,520		
0000093650	2507076	ROBERT E LEE BLVD	WEST END BLVD	CATINA ST	217	2	663	Composite	Minor Arterial	Local	LAKEVIEW	7,500	34	Weak	71.0	76.0	73.5	01/07/2015	67.6	72.7	70.2	Good		2021	AC - Mill and Overlay	$30,714		
0000093660	2507078	ROBERT E LEE BLVD	CATINA ST	WUERPEL ST	234	2	700	Composite	Minor Arterial	Local	LAKEVIEW	7,500	34	Weak	61.1	76.8	69.0	01/07/2015	57.6	73.7	65.7	Fair		2020	AC - Mill and Overlay	$31,633		
0000093670	2508230	ROBERT E LEE BLVD	WUERPEL ST	MILNE BLVD	303	2	892	Composite	Minor Arterial	Local	LAKEVIEW	7,500	34	Weak	62.4	70.3	66.4	01/07/2015	58.9	66.8	62.9	Fair		2019	AC - Mill and Overlay	$39,335		
0000093680	2524008	ROBERT E LEE BLVD	MILNE BLVD	MILNE BLVD	76	2	235	Composite	Minor Arterial	Local	LAKEVIEW	7,500	34	Weak	45.5	64.3	54.9	01/07/2015	42.6	60.7	51.7	Poor		2016	AC - Mill and Overlay	$9,607		
0000093690	2508237	ROBERT E LEE BLVD	MILNE BLVD	LOUISVILLE ST	628	2	1,839	Composite	Minor Arterial	Local	LAKEVIEW	7,500	34	Weak	68.5	75.5	72.0	01/07/2015	65.0	72.2	68.6	Fair		2020	AC - Mill and Overlay	$83,128		
0000093700	2559361	ROBERT E LEE BLVD	LOUISVILLE ST	LOUIS XIV ST	331	2	1,025	Composite	Minor Arterial	Local	LAKEVIEW	7,500	34	Weak	77.2	74.8	76.0	01/07/2015	74.1	71.5	72.8	Good		2022	AC - Mill and Overlay	$48,703		
0000093710	2559355	ROBERT E LEE BLVD	LOUIS XIV ST	CANAL BLVD	344	2	1,056	Composite	Minor Arterial	Local	LAKEVIEW	7,500	34	Weak	77.9	78.3	78.1	01/07/2015	74.9	75.4	75.2	Good		2022	AC - Mill and Overlay	$50,144		
0000093720	2508266	ROBERT E LEE BLVD	CANAL BLVD	CANAL BLVD	129	2	523	Composite	Minor Arterial	Local	LAKEVIEW	7,500	34	Weak	41.8	73.5	57.7	01/07/2015	39.3	70.1	54.7	Poor		2016	AC - Mill and Overlay	$21,412		
0000093730	2559350	ROBERT E LEE BLVD	CANAL BLVD	VICKSBURG ST	321	2	1,058	Composite	Minor Arterial	Local	LAKEVIEW	7,500	34	Weak	75.5	76.5	76.0	01/07/2015	72.2	73.3	72.8	Good		2022	AC - Mill and Overlay	$50,234		
0000093740	2507629	ROBERT E LEE BLVD	VICKSBURG ST	MEMPHIS ST	321	2	991	Composite	Minor Arterial	Local	LAKEVIEW	7,500	34	Weak	63.4	73.6	68.5	01/07/2015	59.8	70.2	65.0	Fair		2019	AC - Mill and Overlay	$43,721		
0000093750	2508338	ROBERT E LEE BLVD	MEMPHIS ST	GENERAL DIAZ ST	320	2	951	Composite	Minor Arterial	Local	LAKEVIEW	7,500	34	Weak	79.2	72.0	75.6	01/07/2015	76.3	68.6	72.5	Good		2022	AC - Mill and Overlay	$45,178		
0000093760	2508343	ROBERT E LEE BLVD	GENERAL DIAZ ST	MARSHAL FOCH ST	320	2	926	Composite	Minor Arterial	Local	LAKEVIEW	7,500	34	Weak	59.9	66.6	63.3	01/07/2015	56.4	62.9	59.7	Fair		2018	AC - Mill and Overlay	$39,843		
0000093770	2508386	ROBERT E LEE BLVD	MARSHAL FOCH ST	ARGONNE BLVD	310	2	909	Composite	Minor Arterial	Local	LAKEVIEW	7,500	34	Weak	78.0	72.0	75.0	01/07/2015	75.0	68.6	71.8	Good		2021	AC - Mill and Overlay	$42,124		
0000093780	2523616	ROBERT E LEE BLVD	ARGONNE BLVD	ARGONNE BLVD	44	2	143	Composite	Minor Arterial	Local	LAKEVIEW	7,500	34	Weak	74.0	67.1	70.6	01/07/2015	70.6	63.5	67.1	Fair		2020	AC - Mill and Overlay	$6,450		
0000093790	2559328	ROBERT E LEE BLVD	ARGONNE BLVD	ARGONNE BLVD - GENERAL HAI ST BLVD	175	2	533	Composite	Minor Arterial	Local	LAKEVIEW	7,500	34	Weak	61.3	27.0	44.2	01/07/2015	57.8	24.9	41.4	Poor		2016	AC - Mill and Overlay	$21,845		
0000093800	2560815	ROBERT E LEE BLVD	ARGONNE BLVD - GENERAL HAI ST BLVD	GENERAL HAIG ST	181	2	552	Composite	Minor Arterial	Local	LAKEVIEW	7,500	34	Weak	56.0	63.0	59.5	01/07/2015	52.8	59.4	56.1	Fair		2017	AC - Mill and Overlay	$23,175		
0000093810	2508423	ROBERT E LEE BLVD	GENERAL HAIG ST	GENERAL HAIG ST - ORLEANS AVE ALLEY	184	2	568	Composite	Minor Arterial	Local	LAKEVIEW	7,500	34	Weak	72.2	70.8	71.5	01/07/2015	68.8	67.4	68.1	Fair		2020	AC - Mill and Overlay	$25,685		
0000093820	2508656	ROBERT E LEE BLVD	GENERAL HAIG ST - ORLEANS AVE ALLEY	ORLEANS AVE	172	2	644	Composite	Minor Arterial	Local	LAKEVIEW	7,500	34	Weak	67.9	78.0	73.0	01/07/2015	64.4	75.0	69.7	Fair		2021	AC - Mill and Overlay	$29,844		
0000093830	2524347	ROBERT E LEE BLVD	ORLEANS AVE	MARCONI DR	653	2	2,071	Composite	Minor Arterial	Local	CITY PARK	7,500	34	Weak	30.2	67.4	48.8	01/07/2015	27.9	63.8	45.9	Poor		2016	AC - Mill and Overlay	$84,817		
0000093840	2559915	ROBERT E LEE BLVD	MARCONI DR	SPANISH FORT BLVD	2,119	2	8,462	Composite	Minor Arterial	Local	CITY PARK	7,500	34	Weak	78.7	63.9	71.3	01/07/2015	75.8	60.3	68.1	Fair		2020	AC - Mill and Overlay	$382,571		
0000093850	2524182	ROBERT E LEE BLVD	SPANISH FORT BLVD	SPANISH FORT BLVD	56	2	208	Composite	Minor Arterial	Local	CITY PARK	7,500	34	Weak	88.2	64.6	76.4	01/07/2015	86.7	61.0	73.9	Good		2023	AC - Mill and Overlay	$9,878		
0000093860	2559912	ROBERT E LEE BLVD	SPANISH FORT BLVD	WISNER BLVD	2,097	2	6,237	Composite	Minor Arterial	Local	CITY PARK	7,500	34	Weak	68.4	67.1	67.8	01/07/2015	64.9	63.5	64.2	Fair		2019	AC - Mill and Overlay	$275,125		
0000093870	2524204	ROBERT E LEE BLVD	WISNER BLVD	ST BERNARD AVE	511	2	1,500	Composite	Minor Arterial	Local	FILMORE	7,500	34	Weak	34.6	40.2	37.4	01/07/2015	32.1	37.8	35.0	Very Poor		2016	AC - Mill and Overlay with Base Repairs	$92,269		
0000093880	2508418	ROBERT E LEE BLVD	ST BERNARD AVE	BEAUREGARD AVE	515	2	1,236	Composite	Minor Arterial	Local	FILMORE	7,500	34	Weak	44.5	45.8	45.2	01/07/2015	41.8	42.9	42.4	Poor		2016	AC - Mill and Overlay	$50,625		
0000093890	2559297	ROBERT E LEE BLVD	BEAUREGARD AVE	IBIS ST	736	2	1,966	Composite	Minor Arterial	Local	CITY PARK	7,500	34	Weak	63.9	61.1	62.5	01/07/2015	60.3	57.6	59.0	Fair		2018	AC - Mill and Overlay	$84,597		
0000093900	2508777	ROBERT E LEE BLVD	IBIS ST	HERON ST	334	2	658	Composite	Minor Arterial	Local	LAKESHORE - LAKE VISTA	7,500	34	Weak	58.1	65.1	61.6	01/07/2015	54.6	61.4	58.0	Fair		2017	AC - Mill and Overlay	$27,625		
0000093910	2508725	ROBERT E LEE BLVD	HERON ST	GULL ST	354	2	950	Composite	Minor Arterial	Local	LAKESHORE - LAKE VISTA	7,500	34	Weak	78.5	61.2	69.9	01/07/2015	75.6	57.7	66.7	Fair		2020	AC - Mill and Overlay	$42,966		
0000093920	2508723	ROBERT E LEE BLVD	GULL ST	FLAMINGO ST	348	2	991	Composite	Minor Arterial	Local	CITY PARK	7,500	34	Weak	66.1	62.8	64.5	01/07/2015	62.4	59.2	60.8	Fair		2018	AC - Mill and Overlay	$42,631		
0000093930	2508726	ROBERT E LEE BLVD	FLAMINGO ST	SPANISH FORT BLVD	349	2	981	Composite	Minor Arterial	Local	CITY PARK	7,500	34	Weak	74.0	70.9	72.5	01/07/2015	70.6	67.5	69.1	Fair		2021	AC - Mill and Overlay	$45,481		
0000093940	2524184	ROBERT E LEE BLVD	SPANISH FORT BLVD	SPANISH FORT BLVD	57	2	201	Composite	Minor Arterial	Local	CITY PARK	7,500	34	Weak	69.2	60.1	64.7	01/07/2015	65.7	56.6	61.2	Fair		2018	AC - Mill and Overlay	$8,654		
0000093950	2508716	ROBERT E LEE BLVD	SPANISH FORT BLVD	EGRET ST	334	2	957	Composite	Minor Arterial	Local	CITY PARK	7,500	34	Weak	61.5	60.9	61.2	01/07/2015	58.0	57.4	57.7	Fair		2017	AC - Mill and Overlay	$40,196		
0000093960	2508715	ROBERT E LEE BLVD	EGRET ST	DOVE ST	332	2	904	Composite	Minor Arterial	Local	CITY PARK	7,500	34	Weak	71.2	68.8	70.0	01/07/2015	67.8	65.3	66.6	Fair		2020	AC - Mill and Overlay	$40,876		
0000093970	2508712	ROBERT E LEE BLVD	DOVE ST	CRANE ST	336	2	898	Composite	Minor Arterial	Local	CITY PARK	7,500	34	Weak	62.0	60.5	61.3	01/07/2015	58.5	57.0	57.8	Fair		2017	AC - Mill and Overlay	$37,710		
0000093980	2508671	ROBERT E LEE BLVD	CRANE ST	BLUEBIRD ST	339	2	949	Composite	Minor Arterial	Local	CITY PARK	7,500	34	Weak	68.8	64.6	66.7	01/07/2015	65.3	61.0	63.2	Fair		2019	AC - Mill and Overlay	$41,849		
0000093990	2508668	ROBERT E LEE BLVD	BLUEBIRD ST	ANI ST	414	2	1,194	Composite	Minor Arterial	Local	CITY PARK	7,500	34	Weak	79.0	60.0	69.5	01/07/2015	76.1	56.5	66.3	Fair		2020	AC - Mill and Overlay	$53,967		
0000094000	2508667	ROBERT E LEE BLVD	ANI ST	MARCONI DR	345	2	1,384	Composite	Minor Arterial	Local	CITY PARK	7,500	34	Weak	73.2	59.7	66.5	01/07/2015	69.8	56.2	63.0	Fair		2019	AC - Mill and Overlay	$61,056		
0000094010	2508657	ROBERT E LEE BLVD	MARCONI DR	GENERAL HAIG ST	1,010	2	2,799	Composite	Minor Arterial	Local	CITY PARK	7,500	34	Weak	43.7	78.4	61.1	01/07/2015	41.1	75.5	58.3	Fair		2018	AC - Mill and Overlay	$120,439		
0000094020	2508390	ROBERT E LEE BLVD	GENERAL HAIG ST	ARGONNE BLVD	356	2	951	Composite	Minor Arterial	Local	LAKESHORE - LAKE VISTA	7,500	34	Weak	67.1	53.0	60.1	01/07/2015	63.5	50.0	56.8	Fair		2017	AC - Mill and Overlay	$39,921		
0000094030	2560814	ROBERT E LEE BLVD	ARGONNE BLVD	ARGONNE BLVD	44	2	124	Composite	Minor Arterial	Local	LAKESHORE - LAKE VISTA	7,500	34	Weak	65.8	61.2	63.5	01/07/2015	62.1	57.7	59.9	Fair		2018	AC - Mill and Overlay	$5,341		
0000094040	2559332	ROBERT E LEE BLVD	ARGONNE BLVD	MARSHAL FOCH ST	310	2	860	Composite	Minor Arterial	Local	LAKESHORE - LAKE VISTA	7,500	34	Weak	73.0	64.9	69.0	01/07/2015	69.6	61.2	65.4	Fair		2020	AC - Mill and Overlay	$38,871		
0000094050	2523941	ROBERT E LEE BLVD	MARSHAL FOCH ST	GENERAL DIAZ ST	320	2	901	Composite	Minor Arterial	Local	LAKESHORE - LAKE VISTA	7,500	34	Weak	67.7	55.6	61.7	01/07/2015	64.1	52.4	58.3	Fair		2018	AC - Mill and Overlay	$38,758		
0000094060	2559338	ROBERT E LEE BLVD	GENERAL DIAZ ST	MEMPHIS ST	320	2	926	Composite	Minor Arterial	Local	LAKEVIEW	7,500	34	Weak	71.2	61.3	66.3	01/07/2015	67.8	57.8	62.8	Fair		2019	AC - Mill and Overlay	$40,839		
0000094070	2559342	ROBERT E LEE BLVD	MEMPHIS ST	VICKSBURG ST	320	2	913	Composite	Minor Arterial	Local	LAKEVIEW	7,500	34	Weak	69.5	61.2	65.4	01/07/2015	66.0	57.7	61.9	Fair		2019	AC - Mill and Overlay	$40,291		
0000094080	2523940	ROBERT E LEE BLVD	RING ST	CANAL BLVD	321	2	1,121	Composite	Minor Arterial	Local	LAKEVIEW	7,500	34	Weak	69.0	68.4	68.7	01/07/2015	65.5	64.9	65.2	Fair		2019	AC - Mill and Overlay	$49,445		
0000094090	2523939	ROBERT E LEE BLVD	CANAL BLVD	CANAL BLVD	137	2	551	Composite	Minor Arterial	Local	LAKEVIEW	7,500	34	Weak	35.3	64.5	49.9	01/07/2015	32.8	60.9	46.9	Poor		2016	AC - Mill and Overlay	$22,568		
0000094100	2523938	ROBERT E LEE BLVD	CANAL BLVD	RING ST	334	2	1,301	Composite	Minor Arterial	Local	LAKESHORE - LAKE VISTA	7,500	34	Weak	76.4	70.8	73.6	01/07/2015	73.2	67.4	70.3	Good		2021	AC - Mill and Overlay	$60,311		
0000094110	2559359	ROBERT E LEE BLVD	RING ST	LOUISVILLE ST	333	2	1,138	Composite	Minor Arterial	Local	LAKESHORE - LAKE VISTA	7,500	34	Weak	64.4	63.6	64.0	01/07/2015	60.8	60.0	60.4	Fair		2018	AC - Mill and Overlay	$48,990		
0000094120	2523937	ROBERT E LEE BLVD	LOUISVILLE ST	OPAL ST	628	2	2,199	Composite	Minor Arterial	Local	LAKESHORE - LAKE VISTA	7,500	34	Weak	79.8	68.4	74.1	01/07/2015	77.0	64.9	71.0	Good		2021	AC - Mill and Overlay	$101,889		
0000094130	2523936	ROBERT E LEE BLVD	OPAL ST	MILNE BLVD	76	2	347	Composite	Minor Arterial	Local	LAKESHORE - LAKE VISTA	7,500	34	Weak	65.0	67.6	66.3	01/07/2015	61.3	64.0	62.7	Fair		2019	AC - Mill and Overlay	$15,311		
0000094140	2559371	ROBERT E LEE BLVD	MILNE BLVD	SAPPHIRE ST	65	2	232	Composite	Minor Arterial	Local	LAKESHORE - LAKE VISTA	7,500	34	Weak	78.3	71.8	75.1	01/07/2015	75.4	68.4	71.9	Good		2021	AC - Mill and Overlay	$10,772		
0000094150	2559372	ROBERT E LEE BLVD	SAPPHIRE ST	WUERPLE ST	238	2	840	Composite	Minor Arterial	Local	LAKESHORE - LAKE VISTA	7,500	34	Weak	82.2	74.7	78.5	01/07/2015	79.6	71.4	75.5	Good		2023	AC - Mill and Overlay	$40,892		
0000094160	2523935	ROBERT E LEE BLVD	WUERPLE ST	WEST END BLVD	452	2	1,702	Composite	Minor Arterial	Local	LAKEVIEW	7,500	34	Weak	88.6	74.2	81.4	01/07/2015	87.1	70.9	79.0	Good		2025	AC - Mill and Overlay	$87,038		
0000094170	2523934	ROBERT E LEE BLVD	WEST END BLVD	WEST END BLVD	107	2	405	Composite	Minor Arterial	Local	LAKEVIEW	7,500	34	Weak	7.3	67.2	37.3	01/07/2015	6.1	63.6	34.9	Very Poor		2016	AC - Mill and Overlay with Base Repairs	$24,920		
0000094180	2560786	ROBERT E LEE BLVD	WEST END BLVD	LAKESHORE DR	22	2	85	Composite	Minor Arterial	Local	LAKEVIEW	7,500	34	Weak	62.3	71.5	66.9	01/07/2015	58.8	68.1	63.5	Fair		2019	AC - Mill and Overlay	$3,754		
0000094190	2560792	W ROBERT E LEE BLVD	LAKESHORE DR	PONTCHARTRAIN BLVD	330	2	1,098	Composite	Minor Arterial	Local	LAKESHORE - LAKE VISTA	7,500	34	Weak	31.2	54.1	42.7	01/07/2015	28.9	51.0	40.0	Poor		2016	AC - Mill and Overlay	$44,964		
0000094200	2559032	W ROBERT E LEE BLVD	PONTCHARTRAIN BLVD	PONTCHARTRAIN BLVD	127	2	752	Composite	Minor Arterial	Local	LAKESHORE - LAKE VISTA	7,500	34	Weak	35.1	64.9	50.0	01/07/2015	32.6	61.2	46.9	Poor		2016	AC - Mill and Overlay	$30,819		
0000094210	2507114	NO HAMMOND HWY	PONTCHARTRAIN BLVD	REGENT ST	400	2	1,242	Rigid	Minor Arterial	Local	WEST END	7,500	30	Weak	37.2	59.1	48.2	01/07/2015	34.7	55.6	45.2	Poor		2016	PCC - Joint Repair	$63,692		
0000094220	2523944	NO HAMMOND HWY	REGENT ST	DERBES ST	293	2	829	Rigid	Minor Arterial	Local	WEST END	7,500	30	Weak	61.7	89.1	75.4	09/25/2015	58.2	87.6	72.9	Good		2023	PCC - Joint Repair	$50,516	PCC - Full Depth Slab Repair	09/25/2015

DRAFT

															Field Measured Conditions				2016 Predicted Conditions									
SectionID	SEGMENTID	Street	From	To	Length (ft)	Lanes	Area (yd^2)	Pavement Type	Functional Class	FHWA Route	Neighborhood	AADT	EGT	Subgrade Strength	RCI	SDI	PCI	PCI Date	RCIYr1	SDIYr1	PCIYr1	PCI Class	Destroyed Road	Need Year (Adjusted)	Need Recommended Rehab (PCI Trigger)	Need Cost (PCI Trigger)	Last Rehab	Last Rehab Date
0000094230	2523945	NO HAMMOND HWY	DERBES ST	FLEUR DE LIS DR	295	2	850	Rigid	Minor Arterial	Local	WEST END	7,500	30	Weak	74.4	95.0	84.7	09/25/2015	71.1	94.2	82.7	Good		2029	PCC - Joint Repair	$60,068	PCC - Full Depth Slab Repair	09/25/2015
0000094240	2523946	NO HAMMOND HWY	FLEUR DE LIS DR	FLEUR DE LIS DR	74	2	214	Rigid	Minor Arterial	Local	WEST END	7,500	30	Weak	60.1	94.4	77.3	09/25/2015	56.6	93.6	75.1	Good		2027	PCC - Joint Repair	$14,394	PCC - Full Depth Slab Repair	09/25/2015
0000094250	2523947	NO HAMMOND HWY	FLEUR DE LIS DR	ROY ST	293	2	797	Rigid	Minor Arterial	Local	WEST END	7,500	30	Weak	67.7	79.9	73.8	09/25/2015	64.1	77.1	70.6	Good		2021	PCC - Joint Repair	$46,270	PCC - Full Depth Slab Repair	09/25/2015
0000094260	2523948	NO HAMMOND HWY	ROY ST	KENISON ST	300	2	823	Rigid	Minor Arterial	Local	WEST END	7,500	30	Weak	67.6	85.1	76.4	09/25/2015	64.0	83.2	73.6	Good		2022	PCC - Joint Repair	$48,934	PCC - Full Depth Slab Repair	09/25/2015
0000094270	2523949	NO HAMMOND HWY	KENISON ST	END OF ONEWAY	306	2	850	Rigid	Minor Arterial	Local	WEST END	7,500	30	Weak	80.0	95.0	87.5	09/25/2015	77.2	94.2	85.7	Excellent		2030	PCC - Joint Repair	$61,602	PCC - Full Depth Slab Repair	09/25/2015
0000094280	2507192	W ROBERT E LEE BLVD	PONTCHARTRAIN BLVD	REGENT ST	365	1	1,116	Flexible	Local	None	WEST END	1,000	18	Weak	19.2	38.6	28.9	01/05/2015	14.9	32.3	23.6	Very Poor		2016	AC - Reconstruction (Minor Collector/Local)	$319,053		
0000094290	2512598	W ROBERT E LEE BLVD	REGENT ST	REGENT ST	46	2	119	Flexible	Local	None	WEST END	1,000	18	Weak	18.1	39.6	28.9	01/05/2015	14.1	33.4	23.8	Very Poor		2016	AC - Reconstruction (Minor Collector/Local)	$33,999		
0000094300	2507157	W ROBERT E LEE BLVD	REGENT ST	DEAD END	1,155	2	2,428	Flexible	Local	None	WEST END	1,000	18	Weak	40.9	71.7	56.3	01/05/2015	35.0	69.0	52.0	Poor		2016	AC - Mill and Overlay	$99,453		
0000094310	2507209	PONTCHARTRAIN BLVD	LAKE MARINA AVE	W ROBERT E LEE BLVD	478	2	1,235	Composite	Local	None	LAKESHORE - LAKE VISTA	1,000	26	Weak	12.6	17.9	15.3	01/05/2015	11.1	16.3	13.7	Very Poor		2016	PCC - Reconstruction (Minor Collector/Local)	$595,224		
0000094320	2507175	PONTCHARTRAIN BLVD	LAKE MARINA AVE	DEAD END	137	2	352	Flexible	Local	None	WEST END	1,000	18	Weak	4.4	100.0	52.3	01/05/2015	3.4	98.5	51.0	Poor		2016	AC - Mill and Overlay	$14,413		
0000094330	2507210	LAKE MARINA AVE	LAKESHORE DR	PONTCHARTRAIN BLVD	283	2	674	Flexible	Local	None	LAKESHORE - LAKE VISTA	1,000	18	Weak	51.6	82.7	67.0	01/05/2015	46.9	80.7	63.8	Fair		2019	AC - Mill and Overlay	$29,724		
0000094340	2560764	LAKE MARINA AVE	PONTCHARTRAIN BLVD	REGENT ST	311	2	786	Flexible	Local	None	WEST END	1,000	18	Weak	68.4	98.3	83.4	01/05/2015	65.6	96.9	81.3	Good		2025	AC - Mill and Overlay	$40,228		
0000094350	2560776	LAKE MARINA AVE	REGENT ST	MARINERS CV N	959	2	4,453	Flexible	Local	None	WEST END	1,000	18	Weak	76.4	93.3	85.0	01/05/2015	74.3	91.9	83.1	Good		2027	AC - Mill and Overlay	$239,312		
0000094360	2560708	W ROADWAY ST	LAKE MARINA AVE	S ROADWAY ST	973	2	2,636	Flexible	Local	None	WEST END	1,000	18	Weak	55.0	35.8	45.4	01/05/2015	51.2	29.1	40.2	Poor		2016	AC - Mill and Overlay	$107,959		
0000094370	2560703	W ROADWAY	S ROADWAY ST	END OF ONEWAY	129	2	357	Composite	Local	None	WEST END	1,000	26	Weak	6.4	10.7	8.6	01/05/2015	4.9	9.2	7.1	Failure		2016	PCC - Reconstruction (Minor Collector/Local)	$171,916		
0000094380	2507148	W ROADWAY	END OF ONEWAY	N ROADWAY ST	387	2	2,182	Composite	Local	None	WEST END	1,000	26	Weak	43.1	14.7	28.9	01/05/2015	40.7	13.2	27.0	Very Poor		2016	AC - Mill and Overlay with Base Repairs	$134,246		
0000094390	2507146	BREAKWATER DR	CUL-DE-SAC	N ROADWAY ST	3,454	2	18,095	Flexible	Local	None	WEST END	1,000	18	Weak	47.8	61.7	54.8	01/05/2015	43.3	58.4	50.9	Poor		2016	AC - Mill and Overlay	$741,158		
0000094400	2559114	W ROADWAY	START OF ONEWAY	S ROADWAY ST	127	2	353	Composite	Local	None	WEST END	1,000	26	Weak	46.2	27.3	36.8	01/05/2015	43.5	25.4	34.5	Very Poor		2016	AC - Mill and Overlay with Base Repairs	$21,714		
0000094410	2560759	W ROADWAY ST	S ROADWAY ST	MARINERS CV N	1,016	2	2,558	Flexible	Local	None	WEST END	1,000	18	Weak	41.6	57.4	49.5	01/05/2015	35.9	53.7	44.8	Poor		2016	AC - Mill and Overlay	$104,778		
0000094420	2559089	LAKE MARINA AVE	MARINERS CV N	REGENT ST	956	2	3,370	Flexible	Local	None	WEST END	1,000	18	Weak	62.8	97.5	80.2	01/05/2015	59.7	96.0	77.9	Good		2024	AC - Mill and Overlay	$168,201		
0000094430	2507188	LAKE MARINA AVE	REGENT ST	PONTCHARTRAIN BLVD	314	2	1,101	Flexible	Local	None	WEST END	1,000	18	Weak	63.6	94.9	79.3	01/05/2015	60.6	93.4	77.0	Good		2023	AC - Mill and Overlay	$53,594		
0000094440	2560766	LAKE MARINA AVE	PONTCHARTRAIN BLVD	LAKESHORE DR	276	2	703	Flexible	Local	None	LAKESHORE - LAKE VISTA	1,000	18	Weak	49.0	61.4	55.2	01/05/2015	44.5	58.1	51.3	Poor		2016	AC - Mill and Overlay	$28,812		
0000094450	2507174	S ROADWAY ST	W ROADWAY ST	N ROADWAY ST	1,920	1	10,281	Composite	Local	None	WEST END	1,000	26	Weak	54.1	30.3	42.2	01/05/2015	51.2	28.2	39.7	Very Poor		2016	AC - Mill and Overlay with Base Repairs	$632,570		
0000094460	2507173	N ROADWAY ST	S ROADWAY ST	W ROADWAY ST	1,987	1	8,668	Composite	Local	None	WEST END	1,000	26	Weak	53.4	43.5	48.5	01/05/2015	50.6	41.1	45.9	Poor		2016	AC - Mill and Overlay	$355,024		
0000094470	2523927	WEST END BLVD	ROBERT E LEE BLVD	SAPPHIRE ST	516	2	2,094	Rigid	Local	None	LAKESHORE - LAKE VISTA	1,000	22	Weak	30.9	82.8	56.9	01/05/2015	28.6	80.3	54.5	Poor		2016	PCC - Crack/Joint Sealing	$32,256		
0000094480	2507070	WEST END BLVD	SAPPHIRE ST	OPAL ST	127	2	533	Rigid	Local	None	LAKESHORE - LAKE VISTA	1,000	22	Weak	18.4	88.8	53.6	01/05/2015	16.7	87.3	52.0	Poor		2016	PCC - Crack/Joint Sealing	$8,206		
0000094490	2507180	WEST END BLVD	OPAL ST	JEWEL ST	304	2	1,270	Rigid	Local	None	LAKESHORE - LAKE VISTA	1,000	22	Weak	22.1	86.1	54.1	01/05/2015	20.1	84.4	52.3	Poor		2016	PCC - Crack/Joint Sealing	$19,570		
0000094500	2507181	WEST END BLVD	JEWEL ST	CRYSTAL ST	282	2	1,210	Rigid	Local	None	LAKESHORE - LAKE VISTA	1,000	22	Weak	30.8	85.6	58.2	01/05/2015	28.5	83.8	56.2	Fair		2017	PCC - Crack/Joint Sealing	$19,103		
0000094510	2507178	WEST END BLVD	CRYSTAL ST	TOPAZ ST	280	2	1,230	Rigid	Local	None	LAKESHORE - LAKE VISTA	1,000	22	Weak	37.3	83.7	60.5	01/05/2015	34.8	81.3	58.1	Fair		2018	PCC - Crack/Joint Sealing	$19,901		
0000094520	2508212	LAKESHORE PKWY	TOPAZ ST	GARNET ST	475	2	1,982	Rigid	Local	None	LAKESHORE - LAKE VISTA	1,000	22	Weak	30.4	78.3	54.4	01/05/2015	28.1	75.4	51.8	Poor		2016	PCC - Crack/Joint Sealing	$30,539		
0000094530	2508210	LAKESHORE PKWY	GARNET ST	RUBY ST	458	2	1,909	Rigid	Local	None	LAKESHORE - LAKE VISTA	1,000	22	Weak	36.1	73.5	54.8	01/05/2015	33.6	70.1	51.9	Poor		2016	PCC - Crack/Joint Sealing	$29,408		
0000094540	2508221	LAKESHORE PKWY	RUBY ST	AMETHYST ST	1,512	2	6,481	Rigid	Local	None	LAKESHORE - LAKE VISTA	1,000	22	Weak	29.5	75.0	52.3	01/05/2015	27.3	71.7	49.5	Poor		2016	PCC - Crack/Joint Sealing	$69,182		
0000094550	2508213	GARNET ST	TOPAZ ST	LAKESHORE PKWY	449	2	1,395	Rigid	Local	None	LAKESHORE - LAKE VISTA	1,000	22	Weak	27.1	77.8	52.5	01/05/2015	25.0	74.8	49.9	Poor		2016	PCC - Crack/Joint Sealing	$21,498		
0000094560	2508211	RUBY ST	AMETHYST ST	LAKESHORE PKWY	302	2	1,230	Rigid	Local	None	LAKESHORE - LAKE VISTA	1,000	22	Weak	43.3	89.2	66.3	01/05/2015	40.8	87.7	64.3	Fair		2021	PCC - Crack/Joint Sealing	$21,447		
0000094570	2507179	TOPAZ ST	LAKESHORE PKWY & WEST END BLVD	GARNET ST	285	2	1,188	Rigid	Local	None	LAKESHORE - LAKE VISTA	1,000	22	Weak	36.0	91.1	63.6	01/05/2015	33.5	90.1	61.8	Fair		2020	PCC - Crack/Joint Sealing	$20,194		
0000094580	2508214	TOPAZ ST	GARNET ST	CAMEO ST	301	2	1,244	Rigid	Local	None	LAKESHORE - LAKE VISTA	1,000	22	Weak	36.9	93.4	65.2	01/05/2015	34.4	92.8	63.6	Fair		2022	PCC - Crack/Joint Sealing	$22,221		
0000094590	2508228	TOPAZ ST	CAMEO ST	ONYX ST	1,306	2	3,948	Rigid	Local	None	LAKESHORE - LAKE VISTA	1,000	22	Weak	29.6	93.2	61.4	01/05/2015	27.4	92.5	60.0	Fair		2020	PCC - Crack/Joint Sealing	$67,144		
0000094600	2507182	CRYSTAL ST	WEST END BLVD	CAMEO ST	652	2	2,060	Rigid	Local	None	LAKESHORE - LAKE VISTA	1,000	22	Weak	28.1	90.0	59.1	01/05/2015	26.0	88.5	57.3	Fair		2018	PCC - Crack/Joint Sealing	$33,335		
0000094610	2507994	CRYSTAL ST	CAMEO ST	ONYX ST	1,242	2	3,773	Rigid	Local	None	LAKESHORE - LAKE VISTA	1,000	22	Weak	25.3	71.6	48.5	01/05/2015	23.2	68.2	45.7	Poor		2016	PCC - Crack/Joint Sealing	$58,124		
0000094620	2508217	JEWEL ST	WEST END BLVD	CAMEO ST	720	2	2,981	Rigid	Local	None	LAKESHORE - LAKE VISTA	1,000	22	Weak	32.7	52.3	42.5	01/05/2015	30.3	49.4	39.9	Very Poor		2016	PCC - Full Depth Slab Repair	$229,056		
0000094630	2508222	JEWEL ST	CAMEO ST	BERYL ST	898	2	3,653	Rigid	Local	None	LAKESHORE - LAKE VISTA	1,000	22	Weak	30.7	61.0	45.9	01/05/2015	28.4	57.5	43.0	Poor		2016	PCC - Crack/Joint Sealing	$56,275		
0000094640	2508223	JEWEL ST	BERYL ST	ONYX ST	275	2	1,080	Rigid	Local	None	LAKESHORE - LAKE VISTA	1,000	22	Weak	35.8	81.1	58.5	01/05/2015	33.3	78.4	55.9	Fair		2017	PCC - Crack/Joint Sealing	$17,056		
0000094650	2507997	JEWEL ST	ONYX ST	CANAL BLVD	285	2	1,176	Rigid	Local	None	LAKESHORE - LAKE VISTA	1,000	22	Weak	39.9	76.4	58.2	01/05/2015	37.5	73.2	55.4	Fair		2017	PCC - Crack/Joint Sealing	$18,577		
0000094660	2508316	JEWEL ST	CANAL BLVD	SARDONYX ST	286	2	1,135	Rigid	Local	None	LAKESHORE - LAKE VISTA	1,000	22	Weak	38.9	83.8	61.4	01/05/2015	36.4	81.4	58.9	Fair		2018	PCC - Crack/Joint Sealing	$18,373		
0000094670	2508318	JEWEL ST	SARDONYX ST	AMBER ST	280	2	1,143	Rigid	Local	None	LAKESHORE - LAKE VISTA	1,000	22	Weak	41.9	62.8	52.4	01/05/2015	39.4	59.2	49.3	Poor		2016	PCC - Crack/Joint Sealing	$17,609		
0000094680	2508328	JEWEL ST	AMBER ST	AGATE ST	776	2	3,351	Rigid	Local	None	LAKESHORE - LAKE VISTA	1,000	22	Weak	35.7	79.2	57.5	01/05/2015	33.2	76.3	54.8	Poor		2016	PCC - Crack/Joint Sealing	$51,618		
0000094690	2508334	JEWEL ST	AGATE ST	JADE ST	273	2	1,151	Rigid	Local	None	LAKESHORE - LAKE VISTA	1,000	22	Weak	44.6	50.7	47.7	01/05/2015	41.9	47.8	44.9	Poor		2016	PCC - Crack/Joint Sealing	$17,734		
0000094700	2508336	JEWEL ST	JADE ST	GENERAL HAIG ST	280	2	1,152	Rigid	Local	None	LAKESHORE - LAKE VISTA	1,000	22	Weak	35.4	75.7	55.6	01/05/2015	32.9	72.4	52.7	Poor		2016	PCC - Crack/Joint Sealing	$17,744		
0000094710	2507071	OPAL ST	WEST END BLVD	CAMEO ST	700	2	4,506	Rigid	Local	None	LAKESHORE - LAKE VISTA	1,000	22	Weak	42.2	96.0	69.1	01/05/2015	39.7	95.3	67.5	Fair		2025	PCC - Crack/Joint Sealing	$86,688		
0000094720	2507999	OPAL ST	CAMEO ST	EMERALD ST	281	2	1,207	Rigid	Local	None	LAKESHORE - LAKE VISTA	1,000	22	Weak	35.7	96.1	65.9	01/05/2015	33.2	95.4	64.3	Fair		2023	PCC - Crack/Joint Sealing	$22,097		
0000094730	2508232	OPAL ST	EMERALD ST	ROBERT E LEE BLVD	286	2	1,981	Rigid	Local	None	LAKESHORE - LAKE VISTA	1,000	22	Weak	31.0	89.8	60.4	01/05/2015	28.7	88.3	58.5	Fair		2018	PCC - Crack/Joint Sealing	$32,058		
0000094740	2507074	SAPPHIRE ST	WEST END BLVD	CAMEO ST	598	2	2,582	Rigid	Local	None	LAKESHORE - LAKE VISTA	1,000	22	Weak	35.9	85.3	60.6	01/05/2015	33.4	83.4	58.4	Fair		2018	PCC - Crack/Joint Sealing	$41,791		
0000094750	2506842	SAPPHIRE ST	CAMEO ST	ROBERT E LEE BLVD	435	2	1,885	Rigid	Local	None	LAKESHORE - LAKE VISTA	1,000	22	Weak	36.7	84.1	60.4	01/05/2015	34.2	81.8	58.0	Fair		2018	PCC - Crack/Joint Sealing	$30,503		
0000094760	2506841	CAMEO ST	SAPPHIRE ST	OPAL ST	128	2	588	Rigid	Local	None	LAKESHORE - LAKE VISTA	1,000	22	Weak	39.7	81.1	60.4	01/05/2015	37.3	78.4	57.9	Fair		2018	PCC - Crack/Joint Sealing	$9,517		
0000094770	2508235	CAMEO ST	OPAL ST	TURQUOISE ST	250	2	1,050	Rigid	Local	None	LAKESHORE - LAKE VISTA	1,000	22	Weak	20.8	82.9	51.9	01/05/2015	18.9	80.4	49.7	Poor		2016	PCC - Crack/Joint Sealing	$16,173		
0000094780	2508236	TURQUOISE ST	CAMEO ST	ZIRCON ST	733	2	2,282	Rigid	Local	None	LAKESHORE - LAKE VISTA	1,000	22	Weak	1.8	24.6	13.2	01/05/2015	0.6	22.5	11.6	Very Poor		2016	PCC - Reconstruction (Minor Collector/Local)	$1,099,992		
0000094790	2508224	BERYL ST	ZIRCON ST	JEWEL ST	628	2	1,842	Rigid	Local	None	LAKESHORE - LAKE VISTA	1,000	22	Weak	25.4	85.5	55.5	01/05/2015	23.3	83.7	53.5	Poor		2016	PCC - Crack/Joint Sealing	$28,379		
0000094800	2508218	CAMEO ST	TURQUOISE ST	JEWEL ST	365	2	1,500	Rigid	Local	None	LAKESHORE - LAKE VISTA	1,000	22	Weak	23.9	82.2	53.1	01/05/2015	21.8	79.6	50.7	Poor		2016	PCC - Crack/Joint Sealing	$23,105		
0000094810	2508216	CAMEO ST	JEWEL ST	CRYSTAL ST	281	2	1,194	Rigid	Local	None	LAKESHORE - LAKE VISTA	1,000	22	Weak	17.9	73.4	45.7	01/05/2015	16.2	70.0	43.1	Poor		2016	PCC - Crack/Joint Sealing	$18,389		
0000094820	2508215	CAMEO ST	CRYSTAL ST	TOPAZ ST	273	2	1,129	Rigid	Local	None	LAKESHORE - LAKE VISTA	1,000	22	Weak	35.6	96.4	66.0	01/05/2015	33.1	95.8	64.5	Fair		2023	PCC - Crack/Joint Sealing	$20,669		
0000094830	2508219	AMETHYST ST	TOPAZ ST	RUBY ST	424	2	1,754	Rigid	Local	None	LAKESHORE - LAKE VISTA	1,000	22	Weak	32.1	96.4	64.3	01/05/2015	29.7	95.8	62.8	Fair		2022	PCC - Crack/Joint Sealing	$31,345		
0000094840	2508225	AMETHYST ST	RUBY ST	LAKESHORE PKWY	1,151	2	3,564	Rigid	Local	None	LAKESHORE - LAKE VISTA	1,000	22	Weak	34.7	93.1	63.9	01/05/2015	32.2	92.4	62.3	Fair		2021	PCC - Crack/Joint Sealing	$62,125		
0000094850	2508227	AMETHYST ST	LAKESHORE PKWY	CANAL BLVD	284	2	838	Rigid	Local	None	LAKESHORE - LAKE VISTA	1,000	22	Weak	24.8	57.1	41.0	01/05/2015	22.7	53.7	38.2	Very Poor		2016	PCC - Full Depth Slab Repair	$64,404		
0000094860	2508310	AMETHYST ST	CANAL BLVD	SARDONYX ST	287	2	875	Rigid	Local	None	LAKESHORE - LAKE VISTA	1,000	22	Weak	39.6	52.5	46.1	01/05/2015	37.2	49.6	43.4	Poor		2016	PCC - Crack/Joint Sealing	$13,480		
0000094870	2508324	AMETHYST ST	SARDONYX ST	LAKESHORE PKWY	1,043	2	3,200	Rigid	Local	None	LAKESHORE - LAKE VISTA	1,000	22	Weak	27.3	44.0	35.7	01/05/2015	25.2	41.4	33.3	Very Poor		2016	PCC - Full Depth Slab Repair	$245,876		
0000094880	2508326	AMETHYST ST	LAKESHORE PKWY	TOPAZ ST	823	2	2,541	Rigid	Local	None	LAKESHORE - LAKE VISTA	1,000	22	Weak	29.7	69.1	49.4	01/05/2015	27.5	65.6	46.6	Poor		2016	PCC - Crack/Joint Sealing	$39,149		
0000094890	2508330	TOPAZ ST	SARDONYX ST	GENERAL HAIG ST	1,256	2	3,877	Rigid	Local	None	LAKESHORE - LAKE VISTA	1,000	22	Weak	26.9	41.1	34.0	01/05/2015	24.8	38.7	31.8	Very Poor		2016	PCC - Full Depth Slab Repair	$297,917		
0000094900	2508327	TOPAZ ST	GENERAL HAIG ST	CRYSTAL ST	829	2	2,516	Rigid	Local	None	LAKESHORE - LAKE VISTA	1,000	22	Weak	31.7	53.1	42.4	01/05/2015	29.4	50.1	39.8	Very Poor		2016	PCC - Full Depth Slab Repair	$193,374		
0000094910	2508332	CRYSTAL ST	SARDONYX ST	GENERAL HAIG ST	1,465	2	4,450	Rigid	Local	None	LAKESHORE - LAKE VISTA	1,000	22	Weak	19.3	41.3	30.3	01/05/2015	17.5	38.9	28.2	Very Poor		2016	PCC - Full Depth Slab Repair	$341,983		
0000094920	2508581	CRYSTAL ST	GENERAL HAIG ST	TOPAZ ST	1,268	2	4,007	Rigid	Local	None	LAKESHORE - LAKE VISTA	1,000	22	Weak	17.2	34.1	25.7	01/05/2015	15.6	31.7	23.7	Very Poor		2016	PCC - Reconstruction (Minor Collector/Local)	$1,931,345		

DRAFT

Appendix A RoadMatrix Section Attributes

															Field Measured Conditions				2016 Predicted Conditions									
SectionID	SEGMENTID	Street	From	To	Length (ft)	Lanes	Area (yd^2)	Pavement Type	Functional Class	FHWA Route	Neighborhood	AADT	EGT	Subgrade Strength	RCI	SDI	PCI	PCI Date	RCIYr1	SDIYr1	PCIYr1	PCI Class	Destroyed Road	Need Year (Adjusted)	Need Recommended Rehab (PCI Trigger)	Need Cost (PCI Trigger)	Last Rehab	Last Rehab Date
0000094930	2508335	JADE ST	TURQUOISE ST	JEWEL ST	1,030	2	3,121	Rigid	Local	None	LAKESHORE - LAKE VISTA	1,000	22	Weak	18.7	59.6	39.2	01/05/2015	16.9	56.1	36.5	Very Poor		2016	PCC - Full Depth Slab Repair	$239,822		
0000094940	2508329	AGATE ST	TURQUOISE ST	JEWEL ST	888	2	3,857	Rigid	Local	None	LAKESHORE - LAKE VISTA	1,000	22	Weak	13.0	36.9	25.0	01/05/2015	11.6	34.4	23.0	Very Poor		2016	PCC - Reconstruction (Minor Collector/Local)	$1,859,045		
0000094950	2508320	AMBER ST	GEM ST	JEWEL ST	608	2	2,545	Rigid	Local	None	LAKESHORE - LAKE VISTA	1,000	22	Weak	39.2	63.6	51.4	01/05/2015	36.8	60.0	48.4	Poor		2016	PCC - Crack/Joint Sealing	$39,204		
0000094960	2508319	SARDONYX ST	GEM ST	JEWEL ST	825	2	2,538	Rigid	Local	None	LAKESHORE - LAKE VISTA	1,000	22	Weak	22.1	55.5	38.8	01/05/2015	20.1	52.3	36.2	Very Poor		2016	PCC - Full Depth Slab Repair	$195,048		
0000094970	2508317	SARDONYX ST	JEWEL ST	CRYSTAL ST	283	2	821	Rigid	Local	None	LAKESHORE - LAKE VISTA	1,000	22	Weak	20.6	46.6	33.6	01/05/2015	18.7	43.7	31.2	Very Poor		2016	PCC - Full Depth Slab Repair	$63,089		
0000094980	2508313	SARDONYX ST	CRYSTAL ST	TOPAZ ST	268	2	843	Rigid	Local	None	LAKESHORE - LAKE VISTA	1,000	22	Weak	24.4	70.9	47.7	01/05/2015	22.3	67.5	44.9	Poor		2016	PCC - Crack/Joint Sealing	$12,987		
0000094990	2508312	SARDONYX ST	TOPAZ ST	AMETHYST ST	269	2	956	Rigid	Local	None	LAKESHORE - LAKE VISTA	1,000	22	Weak	18.4	52.7	35.6	01/05/2015	16.7	49.7	33.2	Very Poor		2016	PCC - Full Depth Slab Repair	$73,472		
0000095000	2508300	SARDONYX ST	AMETHYST ST	LAKESHORE PKWY	242	2	752	Rigid	Local	None	LAKESHORE - LAKE VISTA	1,000	22	Weak	31.0	68.9	50.0	01/05/2015	28.7	65.4	47.1	Poor		2016	PCC - Crack/Joint Sealing	$11,582		
0000095010	2530131	LAKESHORE PKWY	SARDONYX ST	AMETHYST ST	1,002	2	3,024	Rigid	Local	None	LAKESHORE - LAKE VISTA	1,000	22	Weak	29.4	67.7	48.6	01/05/2015	27.2	64.1	45.7	Poor		2016	PCC - Crack/Joint Sealing	$46,584		
0000095020	2508341	TURQUOISE ST	GEM ST	AGATE ST	820	2	3,244	Rigid	Local	None	LAKESHORE - LAKE VISTA	1,000	22	Weak	27.7	64.4	46.1	01/05/2015	25.6	60.8	43.2	Poor		2016	PCC - Crack/Joint Sealing	$49,983		
0000095030	2508277	TURQUOISE ST	AGATE ST	JADE ST	274	2	1,065	Rigid	Local	None	LAKESHORE - LAKE VISTA	1,000	22	Weak	22.6	67.8	45.2	01/05/2015	20.8	64.2	42.4	Poor		2016	PCC - Crack/Joint Sealing	$16,411		
0000095040	2508278	TURQUOISE ST	JADE ST	GENERAL HAIG ST	282	2	1,159	Rigid	Local	None	LAKESHORE - LAKE VISTA	1,000	22	Weak	23.1	75.3	49.2	01/05/2015	21.1	72.0	46.6	Poor		2016	PCC - Crack/Joint Sealing	$17,860		
0000095050	2507632	EMERALD ST	GEM ST	GENERAL HAIG ST	1,596	2	4,980	Rigid	Local	None	LAKESHORE - LAKE VISTA	1,000	22	Weak	20.6	32.4	26.5	01/05/2015	18.7	30.0	24.4	Very Poor		2016	PCC - Reconstruction (Minor Collector/Local)	$2,400,177		
0000095060	2507631	GEM ST	RING ST	EMERALD ST	285	2	1,128	Rigid	Local	None	LAKESHORE - LAKE VISTA	1,000	22	Weak	49.2	90.9	70.1	01/05/2015	46.3	89.8	68.1	Fair		2022	PCC - Crack/Joint Sealing	$20,147		
0000095070	2508340	GEM ST	EMERALD ST	TURQUOISE ST	282	2	1,181	Rigid	Local	None	LAKESHORE - LAKE VISTA	1,000	22	Weak	21.9	63.5	42.7	01/05/2015	19.9	59.9	39.9	Very Poor		2016	PCC - Full Depth Slab Repair	$90,770		
0000095080	2523932	RING ST	ROBERT E LEE BLVD	GEM ST	280	2	1,253	Rigid	Local	None	LAKESHORE - LAKE VISTA	1,000	22	Weak	36.7	94.3	65.5	01/05/2015	34.2	93.6	63.9	Fair		2022	PCC - Crack/Joint Sealing	$22,394		
0000095090	2508264	RING ST	GEM ST	CANAL BLVD	263	2	1,062	Rigid	Local	None	LAKESHORE - LAKE VISTA	1,000	22	Weak	33.2	75.8	54.5	01/05/2015	30.8	72.5	51.7	Poor		2016	PCC - Crack/Joint Sealing	$16,364		
0000095100	2523929	RING ST	ROBERT E LEE BLVD	ZIRCON ST	273	2	1,125	Rigid	Local	None	LAKESHORE - LAKE VISTA	1,000	22	Weak	0.0	30.4	15.2	01/05/2015	0.0	28.1	14.1	Very Poor		2016	PCC - Reconstruction (Minor Collector/Local)	$542,418		
0000095110	2508260	RING ST	ZIRCON ST	CANAL BLVD	273	2	1,070	Rigid	Local	None	LAKESHORE - LAKE VISTA	1,000	22	Weak	13.5	25.6	19.6	01/05/2015	12.1	23.5	17.8	Very Poor		2016	PCC - Reconstruction (Minor Collector/Local)	$515,693		
0000095120	2508255	ZIRCON ST	RING ST	ONYX ST	269	2	1,033	Rigid	Local	None	LAKESHORE - LAKE VISTA	1,000	22	Weak	17.7	48.4	33.1	01/05/2015	16.0	45.8	30.8	Very Poor		2016	PCC - Full Depth Slab Repair	$79,380		
0000095130	2508253	ZIRCON ST	ONYX ST	TURQUOISE ST	278	2	1,127	Rigid	Local	None	LAKESHORE - LAKE VISTA	1,000	22	Weak	23.7	42.5	43.1	01/05/2015	21.6	59.0	40.2	Poor		2016	PCC - Crack/Joint Sealing	$17,364		
0000095140	2508254	EMERALD ST	OPAL ST	ZIRCON ST	918	2	2,749	Rigid	Local	None	LAKESHORE - LAKE VISTA	1,000	22	Weak	49.7	95.9	72.8	01/05/2015	46.8	95.2	71.0	Good		2026	PCC - Crack/Joint Sealing	$54,210		
0000095150	2507996	ONYX ST	ZIRCON ST	JEWEL ST	839	2	2,514	Rigid	Local	None	LAKESHORE - LAKE VISTA	1,000	22	Weak	29.1	81.9	55.5	01/05/2015	26.9	79.3	53.1	Poor		2016	PCC - Crack/Joint Sealing	$38,733		
0000095160	2507995	ONYX ST	JEWEL ST	CRYSTAL ST	280	2	856	Rigid	Local	None	LAKESHORE - LAKE VISTA	1,000	22	Weak	15.8	93.7	54.8	01/05/2015	14.2	93.2	53.7	Poor		2016	PCC - Crack/Joint Sealing	$13,194		
0000095170	2508229	ONYX ST	CRYSTAL ST	TOPAZ ST	270	2	813	Rigid	Local	None	LAKESHORE - LAKE VISTA	1,000	22	Weak	20.9	74.8	47.9	01/05/2015	19.0	71.5	45.3	Poor		2016	PCC - Crack/Joint Sealing	$12,525		
0000095180	2508226	ONYX ST	TOPAZ ST	AMETHYST ST	270	2	836	Rigid	Local	None	LAKESHORE - LAKE VISTA	1,000	22	Weak	27.6	82.9	55.3	01/05/2015	25.5	80.4	53.0	Poor		2016	PCC - Crack/Joint Sealing	$12,876		
0000095190	2508654	THRUSH ST	MARCONI DR	MARCONI DR	194	2	647	Composite	Local	None	LAKESHORE - LAKE VISTA	1,000	26	Weak	56.3	75.0	65.7	01/08/2015	53.2	72.0	62.6	Fair		2019	AC - Mill and Overlay	$28,543		
0000095200	2508649	FINCH ST	MARCONI DR	CUL-DE-SAC	621	2	1,646	Rigid	Local	None	LAKESHORE - LAKE VISTA	1,000	22	Weak	7.0	0.0	3.5	01/08/2015	5.8	0.0	2.9	Failure		2016	PCC - Reconstruction (Minor Collector/Local)	$793,543		
0000095210	2508645	HAWK ST	MARCONI DR	CUL-DE-SAC	981	2	2,669	Rigid	Local	None	LAKESHORE - LAKE VISTA	1,000	22	Weak	28.6	12.5	20.6	01/08/2015	26.5	11.2	18.9	Very Poor		2016	PCC - Reconstruction (Minor Collector/Local)	$1,286,689		
0000095220	2508072	WREN ST	MARCONI DR	N WREN ST	634	2	2,237	Rigid	Local	None	LAKESHORE - LAKE VISTA	1,000	22	Weak	36.5	22.4	29.5	01/08/2015	34.0	20.4	27.2	Very Poor		2016	PCC - Full Depth Slab Repair	$171,926		
0000095230	2508398	WREN ST	N WREN ST	WILLET ST	245	2	862	Rigid	Local	None	LAKESHORE - LAKE VISTA	1,000	22	Weak	14.2	14.8	14.5	01/08/2015	12.7	13.3	13.0	Very Poor		2016	PCC - Reconstruction (Minor Collector/Local)	$415,275		
0000095240	2508520	WREN ST	WILLET ST	CUL-DE-SAC	680	2	2,328	Rigid	Local	None	LAKESHORE - LAKE VISTA	1,000	22	Weak	15.7	0.0	7.9	01/08/2015	14.2	0.0	7.1	Failure		2016	PCC - Reconstruction (Minor Collector/Local)	$1,122,057		
0000095250	2508397	WILLET ST	N WREN ST	WREN ST	108	2	263	Composite	Local	None	LAKESHORE - LAKE VISTA	1,000	26	Weak	56.3	76.9	66.6	01/08/2015	53.2	74.0	63.6	Fair		2019	AC - Mill and Overlay	$11,591		
0000095260	2508399	WILLET ST	WREN ST	S WREN ST	108	2	293	Rigid	Local	None	LAKESHORE - LAKE VISTA	1,000	22	Weak	22.7	23.3	23.0	01/08/2015	20.7	21.2	21.0	Very Poor		2016	PCC - Reconstruction (Minor Collector/Local)	$141,014		
0000095270	2508073	S WREN ST	WREN ST	WILLET ST	261	2	726	Rigid	Local	None	LAKESHORE - LAKE VISTA	1,000	22	Weak	9.5	0.0	4.8	01/08/2015	8.3	0.0	4.2	Failure		2016	PCC - Reconstruction (Minor Collector/Local)	$349,722		
0000095280	2508400	S WREN ST	WILLET ST	CUL-DE-SAC	438	2	1,246	Rigid	Local	None	LAKESHORE - LAKE VISTA	1,000	22	Weak	17.9	11.4	14.7	01/08/2015	16.2	10.1	13.2	Very Poor		2016	PCC - Reconstruction (Minor Collector/Local)	$600,526		
0000095290	2508396	N WREN ST	WREN ST	WILLET ST	259	2	797	Rigid	Local	None	LAKESHORE - LAKE VISTA	1,000	22	Weak	9.0	25.6	17.3	01/08/2015	7.8	23.5	15.7	Very Poor		2016	PCC - Reconstruction (Minor Collector/Local)	$384,105		
0000095300	2508517	N WREN ST	WILLET ST	CUL-DE-SAC	451	2	1,323	Rigid	Local	None	LAKESHORE - LAKE VISTA	1,000	22	Weak	24.7	25.1	24.9	01/08/2015	22.6	23.0	22.8	Very Poor		2016	PCC - Reconstruction (Minor Collector/Local)	$637,908		
0000095310	2508070	THRASHER ST	MARCONI DR	CUL-DE-SAC	1,054	2	2,760	Rigid	Local	None	LAKESHORE - LAKE VISTA	1,000	22	Weak	29.6	0.0	12.8	01/08/2015	23.5	0.0	11.8	Very Poor		2016	PCC - Reconstruction (Minor Collector/Local)	$1,330,498		
0000095320	2508590	SNIPE ST	MARCONI DR	CUL-DE-SAC	626	2	1,696	Rigid	Local	None	LAKESHORE - LAKE VISTA	1,000	22	Weak	25.9	2.6	14.3	01/08/2015	23.8	1.4	12.6	Very Poor		2016	PCC - Reconstruction (Minor Collector/Local)	$817,375		
0000095330	2508598	WARBLER ST	MARCONI DR	SWALLOW ST	468	2	1,548	Rigid	Local	None	LAKESHORE - LAKE VISTA	1,000	22	Weak	28.0	6.4	17.2	01/08/2015	25.9	5.2	15.6	Very Poor		2016	PCC - Reconstruction (Minor Collector/Local)	$731,632		
0000095340	2508401	WARBLER ST	SWALLOW ST	SWALLOW ST CUL-DE-SAC	551	2	1,818	Rigid	Local	None	LAKESHORE - LAKE VISTA	1,000	22	Weak	31.1	2.8	17.0	01/08/2015	28.8	1.6	15.2	Very Poor		2016	PCC - Reconstruction (Minor Collector/Local)	$876,448		
0000095350	2508515	WARBLER ST	SWALLOW ST CUL-DE-SAC	DEAD END	215	2	592	Rigid	Local	None	LAKESHORE - LAKE VISTA	1,000	22	Weak	39.6	34.6	37.1	01/08/2015	37.2	32.1	34.7	Very Poor		2016	PCC - Full Depth Slab Repair	$45,475		
0000095360	2508682	WARBLER ST	WARBLER ST	CUL-DE-SAC	648	2	3,084	Rigid	Local	None	LAKESHORE - LAKE VISTA	1,000	22	Weak	36.1	16.6	26.4	01/08/2015	33.6	15.0	24.3	Very Poor		2016	PCC - Reconstruction (Minor Collector/Local)	$1,486,721		
0000095370	2508067	SWALLOW ST	WARBLER ST	CUL-DE-SAC	1,080	2	2,663	Rigid	Local	None	LAKESHORE - LAKE VISTA	1,000	22	Weak	45.2	16.8	31.0	01/08/2015	42.4	15.2	28.8	Very Poor		2016	PCC - Full Depth Slab Repair	$204,619		
0000095380	2508674	STILT ST	MARCONI DR	CUL-DE-SAC	1,425	2	3,930	Rigid	Local	None	LAKESHORE - LAKE VISTA	1,000	22	Weak	37.9	19.7	28.8	01/08/2015	35.4	17.8	26.6	Very Poor		2016	PCC - Full Depth Slab Repair	$301,989		
0000095390	2508672	SWAN ST	MARCONI DR	CUL-DE-SAC	1,405	2	3,868	Rigid	Local	None	LAKESHORE - LAKE VISTA	1,000	22	Weak	30.1	0.2	15.2	01/08/2015	27.9	0.0	14.0	Very Poor		2016	PCC - Reconstruction (Minor Collector/Local)	$1,864,614		
0000095400	2506727	LAKESHORE DR	LEVEE	RAIL ST	164	4	957	Composite	Minor Arterial	Local	LAKESHORE - LAKE VISTA	7,500	34	Weak	34.8	85.7	60.3	01/08/2015	32.3	83.9	58.1	Fair		2018	AC - Mill and Overlay	$41,201		
0000095410	2508699	LAKESHORE DR	RAIL ST	START OF ONEWAY	1,081	4	6,478	Composite	Minor Arterial	Local	LAKE TERRACE & OAKS	7,500	34	Weak	59.6	30.0	44.8	01/08/2015	56.1	27.8	42.0	Poor		2016	AC - Mill and Overlay	$265,314		
0000095420	2560714	LAKESHORE DR	START OF ONEWAY	BEAUREGARD AVE	165	2	769	Composite	Minor Arterial	None	LAKESHORE - LAKE VISTA	7,500	34	Weak	53.5	41.4	47.5	01/08/2015	50.5	39.0	44.8	Poor		2016	AC - Mill and Overlay	$31,507		
0000095430	2527553	LAKESHORE DR	START OF ONEWAY	ORIOLE ST TRAFFIC CIRCLE	1,737	2	4,429	Composite	Minor Arterial	Local	LAKE TERRACE & OAKS	7,500	34	Weak	60.3	33.2	46.8	01/08/2015	56.8	30.8	43.8	Poor		2016	AC - Mill and Overlay	$181,421		
0000095440	2508760	LAKESHORE DR	ORIOLE ST TRAFFIC CIRCLE	END OF ONEWAY	1,848	2	5,450	Composite	Minor Arterial	Local	LAKE TERRACE & OAKS	7,500	34	Weak	52.1	38.4	45.3	01/08/2015	49.2	35.9	42.6	Poor		2016	AC - Mill and Overlay	$223,208		
0000095450	2512405	RAIL ST	LAKESHORE DR	PAVE CHANGE	257	2	811	Composite	Local	None	LAKESHORE - LAKE VISTA	1,000	26	Weak	45.3	57.0	51.2	01/08/2015	42.7	53.9	48.3	Poor		2016	AC - Mill and Overlay	$33,218		
0000095455	12512405	RAIL ST	PAVE CHANGE	TERN ST	142	2	448	Rigid	Local	None	LAKESHORE - LAKE VISTA	1,000	18	Weak	4.6	76.9	40.8	01/08/2015	3.4	73.8	38.6	Very Poor		2016	PCC - Full Depth Slab Repair	$34,435		
0000095460	2508695	RAIL ST	TERN ST	CUL-DE-SAC	704	2	2,279	Rigid	Local	None	LAKESHORE - LAKE VISTA	1,000	22	Weak	31.4	25.2	28.3	01/08/2015	29.1	23.1	26.1	Very Poor		2016	PCC - Full Depth Slab Repair	$175,162		
0000095470	2508677	TERN ST	CUL-DE-SAC	RAIL ST	1,038	2	3,130	Rigid	Local	None	LAKESHORE - LAKE VISTA	1,000	22	Weak	32.7	13.8	23.3	01/08/2015	30.3	12.4	21.4	Very Poor		2016	PCC - Reconstruction (Minor Collector/Local)	$1,508,733		
0000095480	2508698	TERN ST	RAIL ST	PLOVER ST	482	2	1,200	Rigid	Local	None	LAKESHORE - LAKE VISTA	1,000	22	Weak	36.0	44.3	40.2	01/08/2015	33.5	41.6	37.6	Very Poor		2016	PCC - Full Depth Slab Repair	$92,230		
0000095490	2508701	PLOVER ST	TERN ST	CUL-DE-SAC	660	2	2,238	Rigid	Local	None	LAKESHORE - LAKE VISTA	1,000	22	Weak	33.8	20.2	27.0	01/08/2015	31.4	18.3	24.9	Very Poor		2016	PCC - Reconstruction (Minor Collector/Local)	$1,078,784		
0000095500	2508408	ORIOLE ST	BEAUREGARD AVE	CUL-DE-SAC	1,391	2	3,818	Rigid	Local	None	LAKESHORE - LAKE VISTA	1,000	22	Weak	34.6	17.5	26.1	01/08/2015	32.1	15.8	24.0	Very Poor		2016	PCC - Reconstruction (Minor Collector/Local)	$1,840,514		
0000095510	2508748	LARK ST	BEAUREGARD AVE	N LARK ST	873	2	3,303	Rigid	Local	None	LAKESHORE - LAKE VISTA	1,000	22	Weak	41.1	18.5	29.8	01/08/2015	38.7	16.8	27.8	Very Poor		2016	PCC - Full Depth Slab Repair	$253,808		
0000095520	2508708	LARK ST	N LARK ST	LARK CIR	407	2	1,627	Rigid	Local	None	LAKESHORE - LAKE VISTA	1,000	22	Weak	32.6	13.5	23.1	01/08/2015	30.2	12.1	21.2	Very Poor		2016	PCC - Reconstruction (Minor Collector/Local)	$784,063		
0000095530	2508706	LARK ST	LARK CIR	LARK CIR	102	2	424	Rigid	Local	None	LAKESHORE - LAKE VISTA	1,000	22	Weak	43.1	54.7	48.9	01/08/2015	40.6	51.6	46.1	Poor		2016	PCC - Crack/Joint Sealing	$6,525		
0000095540	2508704	LARK ST	LARK CIR	DEAD END	174	2	651	Rigid	Local	None	LAKESHORE - LAKE VISTA	1,000	22	Weak	36.3	58.2	47.3	01/08/2015	33.8	54.7	44.3	Poor		2016	PCC - Crack/Joint Sealing	$10,022		
0000095550	2508829	LARK CIR	LARK ST	LARK ST	269	2	844	Rigid	Local	None	LAKESHORE - LAKE VISTA	1,000	22	Weak	32.0	48.9	40.5	01/08/2015	29.6	46.0	37.8	Very Poor		2016	PCC - Full Depth Slab Repair	$64,831		
0000095560	2508410	N LARK ST	LARK ST	CUL-DE-SAC	722	2	2,103	Rigid	Local	None	LAKESHORE - LAKE VISTA	1,000	22	Weak	29.6	46.2	37.9	01/08/2015	27.4	43.3	35.4	Very Poor		2016	PCC - Full Depth Slab Repair	$161,638		
0000095570	2508709	S LARK ST	LARK ST	CUL-DE-SAC	528	2	1,677	Rigid	Local	None	LAKESHORE - LAKE VISTA	1,000	22	Weak	29.4	54.2	41.8	01/08/2015	27.2	51.1	39.2	Very Poor		2016	PCC - Full Depth Slab Repair	$128,842		
0000095580	2508753	KILLDEER ST	BEAUREGARD AVE	CUL-DE-SAC	913	2	2,631	Rigid	Local	None	LAKESHORE - LAKE VISTA	1,000	22	Weak	21.2	36.1	28.7	01/08/2015	19.2	33.6	26.4	Very Poor		2016	PCC - Full Depth Slab Repair	$202,211		
0000095590	2560717	JAY ST	CUL-DE-SAC	BEAUREGARD AVE	507	2	1,516	Rigid	Local	None	LAKESHORE - LAKE VISTA	1,000	22	Weak	18.1	75.9	47.0	01/08/2015	16.4	72.6	44.5	Poor		2016	PCC - Crack/Joint Sealing	$23,362		
0000095600	2560716	IBIS ST	CUL-DE-SAC	ROBERT E LEE BLVD	487	2	1,463	Rigid	Local	None	LAKESHORE - LAKE VISTA	1,000	22	Weak	19.6	21.7	20.7	01/08/2015	17.8	19.7	18.8	Very Poor		2016	PCC - Reconstruction (Minor Collector/Local)	$705,229		
0000095610	2559275	HERON ST	CUL-DE-SAC	ROBERT E LEE BLVD	807	2	2,300	Rigid	Local	None	LAKESHORE - LAKE VISTA	1,000	22	Weak	24.1	33.6	28.9	01/08/2015	22.0	31.2	26.6	Very Poor		2016	PCC - Full Depth Slab Repair	$176,742		
0000095620	2508720	GULL ST	ROBERT E LEE BLVD	CUL-DE-SAC	1,149	2	3,323	Rigid	Local	None	LAKESHORE - LAKE VISTA	1,000	22	Weak	31.9	29.3	30.6	01/08/2015	29.6	27.1	28.4	Very Poor		2016	PCC - Full Depth Slab Repair	$255,362		
0000095630	2508404	FLAMINGO ST	ROBERT E LEE BLVD	CUL-DE-SAC	1,483	2	4,347	Rigid	Local	None	LAKESHORE - LAKE VISTA	1,000	22	Weak	35.1	19.2	27.2	01/08/2015	32.6	17.4	25.0	Very Poor		2016	PCC - Full Depth Slab Repair	$334,033		
0000095640	2560828	SPANISH FORT BLVD	ROBERT E LEE BLVD	SPANISH FORT BLVD CDS	1,536	1	5,398	Rigid	Local	None	LAKESHORE - LAKE VISTA	1,000	22	Weak	19.6	26.2	22.9	01/08/2015	17.8	24.1	21.0	Very Poor		2016	PCC - Reconstruction (Minor Collector/Local)	$2,601,977		
0000095650	2562492	SPANISH FORT BLVD	SPANISH FORT BLVD CDS	ROBERT E LEE BLVD	1,545	1	5,020	Rigid	Local	None	LAKESHORE - LAKE VISTA	1,000	22	Weak	21.2	0.0	10.6	01/08/2015	19.2	0.0	9.6	Failure		2016	PCC - Reconstruction (Minor Collector/Local)	$2,419,457		
0000095660	2508686	SPANISH FORT BLVD E CDS	SPANISH FORT BLVD	SPANISH FORT BLVD	60	2	464	Rigid	Local	None	LAKESHORE - LAKE VISTA	1,000	22	Weak	32.5	35.6	34.1	01/08/2015	30.1	33.1	31.6	Very Poor		2016	PCC - Full Depth Slab Repair	$35,639		
0000095670	2508691	SPANISH FORT BLVD E CDS	SPANISH FORT BLVD	CUL-DE-SAC	827	2	5,630	Rigid	Local	None	LAKESHORE - LAKE VISTA	1,000	22	Weak	28.8	28.7	28.8	01/08/2015	26.7	26.6	26.7	Very Poor		2016	PCC - Full Depth Slab Repair	$432,633		
0000095680	2512416	SPANISH FORT BLVD W CDS	SPANISH FORT BLVD	CUL-DE-SAC	817	2	5,437	Rigid	Local	None	LAKESHORE - LAKE VISTA	1,000	22	Weak	27.8	5.2	16.5	01/08/2015	25.7	4.0	14.9	Very Poor		2016	PCC - Reconstruction (Minor Collector/Local)	$2,620,507		
0000095690	2508683	EGRET ST	ROBERT E LEE BLVD	CUL-DE-SAC	1,600	2	4,313	Rigid	Local	None	LAKESHORE - LAKE VISTA	1,000	22	Weak	27.6	27.8	27.7	01/08/2015	25.5	25.7	25.6	Very Poor		2016	PCC - Full Depth Slab Repair	$331,421		
0000095700	2508711	DOVE ST	ROBERT E LEE BLVD	CUL-DE-SAC	1,343	2	3,842	Rigid	Local	None	LAKESHORE - LAKE VISTA	1,000	22	Weak	31.6	38.8	35.2	01/08/2015	29.3	36.3	32.8	Very Poor		2016	PCC - Full Depth Slab Repair	$295,270		

DRAFT

Stantec

Appendix A RoadMatrix Section Attributes

														Field Measured Conditions				2016 Predicted Conditions										
SectionID	SEGMENTID	Street	From	To	Length (ft)	Lanes	Area (yd^2)	Pavement Type	Functional Class	FHWA Route	Neighborhood	AADT	EGT	Subgrade Strength	RCI	SDI	PCI	PCI Date	RCIYr1	SDIYr1	PCIYr1	PCI Class	Destroyed Road	Need Year (Adjusted)	Need Recommended Rehab (PCI Trigger)	Need Cost (PCI Trigger)	Last Rehab	Last Rehab Date
0000095710	2508665	CRANE ST	ROBERT E LEE BLVD	CUL-DE-SAC	1,014	2	2,889	Rigid	Local	None	LAKESHORE - LAKE VISTA	1,000	22	Weak	25.5	0.0	12.8	01/08/2015	23.4	0.0	11.7	Very Poor		2016	PCC - Reconstruction (Minor Collector/Local)	$1,392,409		
0000095720	2508662	BLUEBIRD ST	ROBERT E LEE BLVD	CUL-DE-SAC	663	2	1,904	Rigid	Local	None	LAKESHORE - LAKE VISTA	1,000	22	Weak	27.1	34.8	31.0	01/08/2015	25.0	32.3	28.7	Very Poor		2016	PCC - Full Depth Slab Repair	$146,277		
0000095730	2508666	ANI ST	ROBERT E LEE BLVD	DEAD END	117	2	334	Rigid	Local	None	LAKESHORE - LAKE VISTA	1,000	22	Weak	18.4	70.8	44.6	01/08/2015	16.7	67.4	42.1	Poor		2016	PCC - Crack/Joint Sealing	$5,140		
0000095740	2508898	MIRABEAU AVE	WISNER BLVD	PAVE CHANGE	663	2	2,309	Rigid	Major Collector	Local	FILMORE	5,000	30	Weak	44.9	94.7	69.8	01/09/2015	42.2	93.9	68.1	Fair		2024	PCC - Joint Repair	$144,276		
0000095745	12508898	MIRABEAU AVE	PAVE CHANGE	BANCROFT DR	236	2	822	Composite	Major Collector	Local	FILMORE	5,000	34	Weak	70.9	81.3	76.1	01/09/2015	67.5	78.6	73.1	Good		2022	AC - Mill and Overlay	$39,034		
0000095750	2524301	MIRABEAU AVE	BANCROFT DR	PAVE CHANGE	236	2	734	Composite	Major Collector	Local	FILMORE	5,000	34	Weak	74.3	85.2	79.8	01/09/2015	71.0	83.3	77.2	Good		2023	AC - Mill and Overlay	$35,720		
0000095755	12524301	MIRABEAU AVE	PAVE CHANGE	WISNER BLVD	620	2	1,928	Rigid	Major Collector	Local	FILMORE	5,000	30	Weak	48.5	97.2	72.9	01/09/2015	45.6	96.7	71.2	Good		2027	PCC - Joint Repair	$129,721		
0000095760	2560922	MIRABEAU AVE RAMP	MIRABEAU AVE	WISNER BLVD	166	1	463	Composite	Major Collector	None	CITY PARK	5,000	34	Weak	39.2	72.4	55.8	01/09/2015	36.8	69.0	52.9	Poor		2016	AC - Mill and Overlay	$18,978		
0000095770	2524309	HARRISON AVE	DAVEY ST	WISNER BLVD	504	1	1,291	Rigid	Major Collector	Local	ST. BERNARD AREA	5,000	30	Weak	33.7	93.3	63.5	01/09/2015	31.3	92.6	62.0	Fair		2021	PCC - Joint Repair	$74,937		
0000095780	2525496	HARRISON AVE	WISNER BLVD	WISNER BLVD	74	1	234	Flexible	Major Collector	Local	CITY PARK	5,000	30	Weak	32.6	71.6	52.1	01/09/2015	26.0	68.9	47.5	Poor		2016	AC - Mill and Overlay	$9,589		
0000095790	2560560	HARRISON AVE	WISNER BLVD	END OF ONEWAY	326	1	783	Flexible	Major Collector	Local	CITY PARK	5,000	30	Weak	59.2	74.8	67.0	01/09/2015	55.7	72.4	64.1	Fair		2019	AC - Mill and Overlay	$34,556		
0000095800	2560968	HARRISON AVE	GENERAL HAIG ST	HARRISON AVE	130	2	263	Flexible	Major Collector	Local	LAKEVIEW	5,000	30	Weak	39.6	76.2	57.9	01/09/2015	33.4	73.9	53.7	Poor		2016	AC - Mill and Overlay	$10,768		
0000095810	2508579	HARRISON AVE	HARRISON AVE	MARCONI DR	798	2	2,856	Flexible	Major Collector	Local	CITY PARK	5,000	30	Weak	47.6	74.7	61.2	01/09/2015	43.0	72.3	57.7	Fair		2017	AC - Mill and Overlay	$119,903		
0000095820	2508732	HARRISON AVE	MARCONI DR	MAGNOLIA DR	548	2	1,889	Composite	Major Collector	Local	CITY PARK	5,000	34	Weak	65.3	70.9	68.1	01/09/2015	61.6	67.5	64.6	Fair		2019	AC - Mill and Overlay	$83,311		
0000095830	2508735	HARRISON AVE	MAGNOLIA DR	DIAGONAL DR TRAFFIC CIRCLE	1,535	2	5,315	Composite	Major Collector	Local	CITY PARK	5,000	34	Weak	55.5	68.5	62.0	01/09/2015	52.3	65.0	58.7	Fair		2018	AC - Mill and Overlay	$228,699		
0000095840	2509598	HARRISON AVE	DIAGONAL DR TRAFFIC CIRCLE	DIAGONAL DR	182	2	533	Composite	Major Collector	Local	CITY PARK	5,000	34	Weak	36.8	67.2	52.0	01/09/2015	34.3	63.6	49.0	Poor		2016	AC - Mill and Overlay	$21,849		
0000095850	2509600	HARRISON AVE	DIAGONAL DR	DIAGONAL DR TRAFFIC CIRCLE	174	2	524	Composite	Major Collector	Local	CITY PARK	5,000	34	Weak	43.1	61.9	52.5	01/09/2015	40.6	58.4	49.5	Poor		2016	AC - Mill and Overlay	$21,453		
0000095860	2509599	HARRISON AVE	DIAGONAL DR TRAFFIC CIRCLE	DIAGONAL DR TRAFFIC CIRCLE	343	2	1,144	Composite	Major Collector	Local	CITY PARK	5,000	34	Weak	39.5	65.6	52.6	01/09/2015	37.1	61.9	49.5	Poor		2016	AC - Mill and Overlay	$46,875		
0000095870	2509539	HARRISON AVE	DIAGONAL DR TRAFFIC CIRCLE	START OF ONEWAY	1,803	2	7,358	Composite	Major Collector	Local	CITY PARK	5,000	34	Weak	63.8	66.9	65.3	01/09/2015	60.0	63.3	61.7	Fair		2018	AC - Mill and Overlay	$316,643		
0000095880	2525867	HARRISON AVE	START OF ONEWAY	WISNER BLVD	333	1	609	Composite	Major Collector	Local	CITY PARK	5,000	34	Weak	52.6	83.8	68.2	01/09/2015	49.6	81.4	65.5	Fair		2020	AC - Mill and Overlay	$27,518		
0000095890	2524314	HARRISON AVE	WISNER BLVD	WISNER BLVD	73	1	224	Flexible	Major Collector	Local	CITY PARK	5,000	30	Weak	34.9	85.1	60.0	01/09/2015	28.0	83.2	55.6	Fair		2017	AC - Mill and Overlay	$9,404		
0000095900	2560563	HARRISON AVE	WISNER BLVD	DAVEY ST	505	1	1,307	Rigid	Major Collector	Local	CITY PARK	5,000	30	Weak	30.7	95.1	62.9	01/09/2015	28.4	94.3	61.4	Fair		2021	PCC - Joint Repair	$75,834		
0000095910	2562300	HARRISON AVE RAMP	HARRISON AVE	WISNER BLVD	111	1	176	Composite	Minor Arterial	None	CITY PARK	7,500	34	Weak	39.4	88.8	64.1	01/09/2015	37.0	87.3	62.2	Fair		2020	AC - Mill and Overlay	$7,937		
0000095920	2560558	WISNER BLVD RANP	HARRISON AVE	WISNER BLVD	151	1	257	Composite	Minor Arterial	None	CITY PARK	7,500	34	Weak	51.6	73.4	62.5	01/09/2015	48.7	70.0	59.4	Fair		2018	AC - Mill and Overlay	$11,055		
0000095930	2562299	HARRISON AVE RAMP	HARRISON AVE	WISNER BLVD	129	1	206	Composite	Minor Arterial	None	CITY PARK	7,500	34	Weak	32.0	67.6	49.8	01/09/2015	29.6	64.0	46.8	Poor		2016	AC - Mill and Overlay	$8,419		
0000095940	2560564	WISNER BLVD RAMP	WISNER BLVD	WISNER BLVD	129	1	231	Composite	Minor Arterial	None	CITY PARK	7,500	34	Weak	25.1	69.4	47.3	01/09/2015	23.0	65.9	44.5	Poor		2016	AC - Mill and Overlay	$9,457		
0000095950	2527371	ZACHARY TAYLOR DR	DEAD END	ZACHARY TAYLOR DR	98	2	262	Composite	Local	None	CITY PARK	1,000	26	Weak	28.2	100.0	64.1	01/17/2015	26.3	99.4	62.9	Fair		2024	AC - Mill and Overlay	$13,086		
0000095960	2525615	ZACHARY TAYLOR DR	ZACHARY TAYLOR DR	WISNER BLVD	866	2	2,519	Composite	Local	None	CITY PARK	1,000	26	Weak	62.9	87.2	75.1	01/17/2015	59.7	85.8	72.8	Good		2023	AC - Mill and Overlay	$122,649		
0000095970	2525614	ZACHARY TAYLOR DR	DEAD END	WISNER BLVD	1,264	2	3,057	Composite	Local	None	CITY PARK	1,000	26	Weak	52.1	89.4	70.8	01/17/2015	49.4	88.0	68.7	Fair		2023	AC - Mill and Overlay	$148,859		
0000095980	2562332	ZACHARY TAYLOR DR	WISNER BLVD	ZACHARY TAYLOR DR	83	1	151	Composite	Local	None	CITY PARK	1,000	26	Weak	65.6	94.8	80.2	01/17/2015	62.3	94.1	78.2	Good		2029	AC - Mill and Overlay	$8,532		
0000095990	2509380	ORLEANS AVE	DEAD END	KENILWORTH ST	181	2	402	Flexible	Local	None	LAKEVIEW	1,000	18	Weak	0.1	0.1	0.1	12/31/2015	0.1	0.1	0.1	Failure	1	2016	AC - Reconstruction (Minor Collector/Local)	$114,898		
0000096000	2524321	ORLEANS AVE	KENILWORTH ST	KENILWORTH ST	173	2	501	Flexible	Minor Collector	None	LAKEVIEW	2,500	18	Weak	47.0	96.6	71.8	01/07/2015	42.4	95.1	68.8	Fair		2020	AC - Mill and Overlay	$22,641		
0000096010	2525304	ORLEANS AVE	KENILWORTH ST	BROOKS ST	613	2	1,650	Flexible	Local	None	LAKEVIEW	1,000	18	Weak	13.4	9.7	11.6	01/07/2015	10.4	7.6	9.0	Failure		2016	AC - Reconstruction (Minor Collector/Local)	$471,954		
0000096020	2509323	ORLEANS AVE	BROOKS ST	POLK ST	660	2	1,426	Flexible	Local	None	LAKEVIEW	1,000	18	Weak	14.2	0.0	7.1	01/07/2015	11.1	0.0	5.6	Failure		2016	AC - Reconstruction (Minor Collector/Local)	$407,896		
0000096030	2509001	ORLEANS AVE	POLK ST	GERMAIN ST	660	2	1,499	Flexible	Local	None	LAKEVIEW	1,000	18	Weak	10.8	0.0	5.4	01/07/2015	8.4	0.0	4.2	Failure		2016	AC - Reconstruction (Minor Collector/Local)	$428,645		
0000096040	2509000	ORLEANS AVE	GERMAIN ST	FRENCH ST	662	2	1,868	Flexible	Local	None	LAKEVIEW	1,000	18	Weak	7.8	0.0	3.9	01/07/2015	6.0	0.0	3.0	Failure		2016	AC - Reconstruction (Minor Collector/Local)	$534,074		
0000096050	2508578	ORLEANS AVE	FRENCH ST	HARRISON AVE	637	1	1,791	Flexible	Local	None	CITY PARK	1,000	18	Weak	31.8	0.0	15.9	01/07/2015	25.3	0.0	12.7	Very Poor		2016	AC - Reconstruction (Minor Collector/Local)	$512,086		
0000096060	2508577	ORLEANS AVE	HARRISON AVE	BRAGG ST	710	2	2,244	Flexible	Local	None	LAKEVIEW	1,000	18	Weak	9.2	0.0	4.6	01/08/2015	7.2	0.0	3.6	Failure		2016	AC - Reconstruction (Minor Collector/Local)	$641,855		
0000096070	2508571	ORLEANS AVE	BRAGG ST	LANE ST	665	2	1,783	Flexible	Local	None	LAKEVIEW	1,000	18	Weak	5.9	15.9	10.9	01/08/2015	4.5	12.5	8.5	Failure		2016	AC - Reconstruction (Minor Collector/Local)	$509,862		
0000096080	2508445	ORLEANS AVE	LANE ST	PORTEOUS ST	661	2	1,973	Composite	Local	None	CITY PARK	1,000	26	Weak	27.2	9.8	18.5	01/08/2015	25.3	8.3	16.8	Very Poor		2016	PCC - Reconstruction (Minor Collector/Local)	$951,213		
0000096090	2508394	ORLEANS AVE	PORTEOUS ST	FILMORE AVE	622	2	1,674	Rigid	Local	None	CITY PARK	1,000	22	Weak	38.4	54.4	46.4	01/08/2015	35.9	51.3	43.6	Poor		2016	PCC - Crack/Joint Sealing	$25,788		
0000096100	2560900	FILMORE AVE	GENERAL HAIG ST	GENERAL HAIG ST - ORLEANS AVE ALLEY	190	1	457	Composite	Minor Arterial	None	LAKEVIEW	7,500	34	Weak	41.2	82.6	61.9	01/08/2015	38.8	80.1	59.5	Fair		2018	AC - Mill and Overlay	$19,652		
0000096110	2562359	FILMORE AVE	GENERAL HAIG ST - ORLEANS AVE ALLEY	ORLEANS AVE	163	1	403	Composite	Minor Arterial	None	LAKEVIEW	7,500	34	Weak	46.3	76.9	61.6	01/08/2015	43.4	73.8	58.6	Fair		2018	AC - Mill and Overlay	$17,323		
0000096120	2560911	FILMORE AVE	GENERAL HAIG ST - ORLEANS AVE ALLEY	ORLEANS AVE	165	1	421	Composite	Minor Arterial	None	LAKEVIEW	7,500	34	Weak	41.6	66.3	54.0	01/07/2015	39.2	62.7	51.0	Poor		2016	AC - Mill and Overlay	$17,257		
0000096130	2560901	FILMORE AVE	GENERAL HAIG ST	GENERAL HAIG ST - ORLEANS AVE ALLEY	189	1	512	Composite	Minor Arterial	None	LAKEVIEW	7,500	34	Weak	62.9	86.5	74.7	01/07/2015	59.4	84.9	72.2	Good		2022	AC - Mill and Overlay	$24,320		
0000096140	2508027	ORLEANS AVE	FILMORE AVE	CHAPELLE ST	622	2	1,881	Flexible	Local	None	CITY PARK	1,000	18	Weak	52.2	26.9	39.6	01/08/2015	48.1	21.1	34.6	Very Poor		2016	AC - Mill and Overlay with Base Repairs	$115,712		
0000096150	2508728	ORLEANS AVE	CHAPELLE ST	MOUTON ST	659	2	1,875	Flexible	Local	None	LAKEVIEW	1,000	18	Weak	43.9	23.9	33.9	01/08/2015	38.9	18.5	28.7	Very Poor		2016	AC - Mill and Overlay with Base Repairs	$115,384		
0000096160	2508658	ORLEANS AVE	MOUTON ST	WALKER ST	661	2	1,963	Flexible	Local	None	CITY PARK	1,000	18	Weak	35.1	14.0	24.6	01/08/2015	28.3	10.9	19.6	Very Poor		2016	AC - Reconstruction (Minor Collector/Local)	$561,432		
0000096170	2508655	ORLEANS AVE	WALKER ST	ROBERT E LEE BLVD	672	2	1,780	Flexible	Local	None	LAKEVIEW	1,000	18	Weak	53.5	17.9	35.7	01/08/2015	49.6	14.0	31.8	Very Poor		2016	AC - Mill and Overlay with Base Repairs	$109,525		
0000096180	2507257	W HARRISON AVE	BELLAIRE DR	FLEUR DE LIS DR	842	2	3,753	Composite	Local	None	WEST END	1,000	26	Weak	39.1	47.9	43.5	01/07/2015	36.9	45.1	41.0	Poor		2016	AC - Mill and Overlay	$153,737		
0000096190	2507265	W HARRISON AVE	FLEUR DE LIS DR	PAVE CHANGE	121	2	578	Rigid	Local	Local	WEST END	1,000	22	Weak	23.7	96.2	60.0	01/07/2015	21.6	95.5	58.6	Fair		2019	PCC - Crack/Joint Sealing	$9,582		
0000096195	12507265	W HARRISON AVE	PAVE CHANGE	PONTCHARTRAIN BLVD	769	2	3,671	Composite	Local	Local	WEST END	1,000	26	Weak	68.2	75.0	71.6	01/07/2015	65.0	72.0	68.5	Fair		2021	AC - Mill and Overlay	$170,104		
0000096200	2507352	HARRISON AVE	PONTCHARTRAIN BLVD	WEST END BLVD	398	2	1,088	Composite	Major Collector	Local	LAKEVIEW	5,000	34	Weak	48.1	89.3	68.7	01/07/2015	45.2	87.8	66.5	Fair		2021	AC - Mill and Overlay	$50,414		
0000096210	2559086	HARRISON AVE	WEST END BLVD	WEST END BLVD - CATINA ST ALLEY	169	2	626	Composite	Major Collector	Local	LAKEVIEW	5,000	34	Weak	40.9	77.6	59.3	01/07/2015	38.5	74.6	56.6	Fair		2017	AC - Mill and Overlay	$26,277		
0000096220	2507368	HARRISON AVE	WEST END BLVD - CATINA ST ALLEY	CATINA ST	157	2	591	Composite	Major Collector	Local	LAKEVIEW	5,000	34	Weak	60.5	76.1	68.3	01/07/2015	57.0	72.9	65.0	Fair		2020	AC - Mill and Overlay	$26,705		
0000096230	2559072	HARRISON AVE	CATINA ST	CATINA ST - MILNE BLVD ALLEY	158	2	557	Composite	Major Collector	Local	LAKEVIEW	5,000	34	Weak	44.0	72.0	58.0	01/07/2015	41.4	68.6	55.0	Fair		2017	AC - Mill and Overlay	$23,371		
0000096240	2506809	HARRISON AVE	CATINA ST - MILNE BLVD ALLEY	MILNE BLVD	147	2	545	Composite	Major Collector	Local	LAKEVIEW	5,000	34	Weak	73.7	64.7	69.2	01/07/2015	70.3	61.0	65.7	Fair		2020	AC - Mill and Overlay	$24,620		
0000096250	2523840	HARRISON AVE	MILNE BLVD	MILNE BLVD	45	2	172	Composite	Major Collector	Local	LAKEVIEW	5,000	34	Weak	35.5	100.0	67.8	01/07/2015	33.0	99.4	66.2	Fair		2025	AC - Mill and Overlay	$8,775		
0000096260	2559997	HARRISON AVE	MILNE BLVD	MILNE BLVD - COLBERT ST ALLEY	198	2	685	Composite	Major Collector	Local	LAKEVIEW	5,000	34	Weak	74.6	69.9	72.3	01/07/2015	71.3	66.4	68.9	Fair		2020	AC - Mill and Overlay	$30,975		
0000096270	2506811	HARRISON AVE	MILNE BLVD - COLBERT ST ALLEY	COLBERT ST	168	2	603	Composite	Major Collector	Local	LAKEVIEW	5,000	34	Weak	71.4	72.9	72.2	01/07/2015	68.0	69.5	68.8	Fair		2020	AC - Mill and Overlay	$27,252		
0000096280	2559990	HARRISON AVE	COLBERT ST	COLBERT ST - LOUISVILLE ST ALLEY	166	2	589	Composite	Major Collector	Local	LAKEVIEW	5,000	34	Weak	76.7	74.2	75.5	01/07/2015	73.5	70.9	72.2	Good		2021	AC - Mill and Overlay	$27,300		
0000096290	2508482	HARRISON AVE	COLBERT ST - LOUISVILLE ST ALLEY	LOUISVILLE ST	165	2	592	Composite	Major Collector	Local	LAKEVIEW	5,000	34	Weak	77.3	68.9	73.1	01/07/2015	74.2	65.4	69.8	Fair		2021	AC - Mill and Overlay	$27,444		
0000096300	2559984	HARRISON AVE	LOUISVILLE ST	LOUISVILLE ST - LOUIS XIV ST ALLEY	169	2	613	Composite	Major Collector	Local	LAKEVIEW	5,000	34	Weak	75.0	74.3	74.7	01/07/2015	71.7	71.0	71.4	Good		2021	AC - Mill and Overlay	$28,402		
0000096310	2508485	HARRISON AVE	LOUISVILLE ST - LOUIS XIV ST ALLEY	LOUIS XIV ST	164	2	602	Composite	Major Collector	Local	LAKEVIEW	5,000	34	Weak	69.9	71.9	70.9	01/07/2015	66.4	68.5	67.5	Fair		2020	AC - Mill and Overlay	$27,212		
0000096320	2559978	HARRISON AVE	LOUIS XIV ST	LOUIS XIV ST - CANAL BLVD ALLEY	167	2	580	Composite	Major Collector	Local	LAKEVIEW	5,000	34	Weak	60.4	71.0	65.7	01/07/2015	56.9	67.6	62.3	Fair		2019	AC - Mill and Overlay	$25,583		
0000096330	2508486	HARRISON AVE	LOUIS XIV ST - CANAL BLVD ALLEY	CANAL BLVD	173	2	621	Composite	Major Collector	Local	LAKEVIEW	5,000	34	Weak	69.0	79.9	74.5	01/07/2015	65.5	77.1	71.3	Good		2021	AC - Mill and Overlay	$28,763		
0000096340	2559972	HARRISON AVE	CANAL BLVD	CANAL BLVD - VICKSBURG ST ALLEY	168	2	576	Composite	Major Collector	Local	LAKEVIEW	5,000	34	Weak	30.1	75.1	52.6	01/07/2015	27.9	71.8	49.9	Poor		2016	AC - Mill and Overlay	$23,588		
0000096350	2508503	HARRISON AVE	CANAL BLVD - VICKSBURG ST ALLEY	VICKSBURG ST	161	2	548	Composite	Major Collector	Local	LAKEVIEW	5,000	34	Weak	63.4	71.3	67.4	01/07/2015	59.8	67.9	63.9	Fair		2019	AC - Mill and Overlay	$24,152		

DRAFT

															Field Measured Conditions				2016 Predicted Conditions									
SectionID	SEGMENTID	Street	From	To	Length (ft)	Lanes	Area (yd^2)	Pavement Type	Functional Class	FHWA Route	Neighborhood	AADT	EGT	Subgrade Strength	RCI	SDI	PCI	PCI Date	RCIYr1	SDIYr1	PCIYr1	PCI Class	Destroyed Road	Need Year (Adjusted)	Need Recommended Rehab (PCI Trigger)	Need Cost (PCI Trigger)	Last Rehab	Last Rehab Date
0000096360	2559966	HARRISON AVE	VICKSBURG ST	VICKSBURG ST - MEMPHIS ST ALLEY	156	2	503	Composite	Major Collector	Local	LAKEVIEW	5,000	34	Weak	50.9	75.2	63.1	01/07/2015	48.0	71.9	60.0	Fair		2018	AC - Mill and Overlay	$21,631		
0000096370	2508506	HARRISON AVE	VICKSBURG ST - MEMPHIS ST ALLEY	MEMPHIS ST	163	2	495	Composite	Major Collector	Local	LAKEVIEW	5,000	34	Weak	49.2	74.3	61.8	01/07/2015	46.3	71.0	58.7	Fair		2018	AC - Mill and Overlay	$21,315		
0000096380	2508507	HARRISON AVE	MEMPHIS ST	HARRISON CT	162	2	580	Composite	Major Collector	Local	LAKEVIEW	5,000	34	Weak	43.4	69.8	56.6	01/07/2015	40.8	66.3	53.6	Poor		2016	AC - Mill and Overlay	$23,738		
0000096390	2508560	HARRISON AVE	HARRISON CT	GENERAL DIAZ ST	159	2	532	Composite	Major Collector	Local	LAKEVIEW	5,000	34	Weak	49.3	75.7	62.5	01/07/2015	46.4	72.4	59.4	Fair		2018	AC - Mill and Overlay	$22,898		
0000096400	2559957	HARRISON AVE	GENERAL DIAZ ST	GENERAL DIAZ ST - MARSHAL FOCH ST ALLEY	159	2	547	Composite	Major Collector	Local	LAKEVIEW	5,000	34	Weak	54.1	72.5	63.3	01/07/2015	51.0	69.1	60.1	Fair		2018	AC - Mill and Overlay	$23,553		
0000096410	2508562	HARRISON AVE	GENERAL DIAZ ST - MARSHAL FOCH ST ALLEY	MARSHAL FOCH ST	161	2	439	Composite	Major Collector	Local	LAKEVIEW	5,000	34	Weak	51.3	62.5	56.9	01/07/2015	48.4	59.0	53.7	Poor		2016	AC - Mill and Overlay	$17,967		
0000096420	2559951	HARRISON AVE	MARSHAL FOCH ST	MARSHAL FOCH ST - ARGONNE BLVD ALLEY	165	2	575	Composite	Major Collector	Local	LAKEVIEW	5,000	34	Weak	45.1	66.4	55.8	01/07/2015	42.3	62.8	52.6	Poor		2016	AC - Mill and Overlay	$23,533		
0000096430	2508563	HARRISON AVE	MARSHAL FOCH ST - ARGONNE BLVD ALLEY	ARGONNE BLVD	145	2	411	Composite	Major Collector	Local	LAKEVIEW	5,000	34	Weak	65.5	65.8	65.7	01/07/2015	61.8	62.1	62.0	Fair		2019	AC - Mill and Overlay	$18,143		
0000096440	2523618	HARRISON AVE	ARGONNE BLVD	ARGONNE BLVD	43	2	194	Composite	Major Collector	Local	LAKEVIEW	5,000	34	Weak	71.2	81.9	76.6	01/07/2015	67.8	79.3	73.6	Good		2022	AC - Mill and Overlay	$9,231		
0000096450	2508565	HARRISON AVE	ARGONNE BLVD	HARRISON AVE	351	2	1,438	Composite	Major Collector	Local	LAKEVIEW	5,000	34	Weak	63.2	66.3	64.8	01/07/2015	59.6	62.7	61.2	Fair		2018	AC - Mill and Overlay	$61,862		
0000096460	2560969	HARRISON AVE	HARRISON AVE	ORLEANS AVE	355	1	1,370	Composite	Local	None	LAKEVIEW	1,000	26	Weak	54.6	61.3	58.0	01/07/2015	51.7	58.1	54.9	Poor		2016	AC - Mill and Overlay	$56,109		
0000096470	2562426	HARRISON AVE	ORLEANS AVE	MARSHAL FOCH ST - ARGONNE BLVD ALLEY	170	1	640	Composite	Local	None	LAKEVIEW	1,000	26	Weak	42.0	62.9	52.5	01/07/2015	39.7	59.7	49.7	Poor		2016	AC - Mill and Overlay	$26,196		
0000096480	2560966	HARRISON AVE	MARSHAL FOCH ST - ARGONNE BLVD ALLEY	GENERAL HAIG ST	180	1	667	Composite	Local	None	LAKEVIEW	1,000	26	Weak	42.8	59.0	50.9	01/07/2015	40.4	55.8	48.1	Poor		2016	AC - Mill and Overlay	$27,311		
0000096490	2560967	HARRISON AVE	GENERAL HAIG ST	ARGONNE BLVD - GENERAL HAI ST BLVD	178	2	851	Composite	Major Collector	Local	LAKEVIEW	5,000	34	Weak	30.6	75.3	53.0	01/07/2015	28.3	72.0	50.2	Poor		2016	AC - Mill and Overlay	$34,874		
0000096500	2524002	HARRISON AVE	ARGONNE BLVD - GENERAL HAI ST BLVD	ARGONNE BLVD	176	2	613	Composite	Major Collector	Local	LAKEVIEW	5,000	34	Weak	52.9	76.7	64.8	01/07/2015	49.9	73.5	61.7	Fair		2019	AC - Mill and Overlay	$27,058		
0000096510	2523606	HARRISON AVE	ARGONNE BLVD	ARGONNE BLVD	46	2	201	Composite	Major Collector	Local	LAKEVIEW	5,000	34	Weak	52.1	81.2	66.7	01/07/2015	49.2	78.5	63.9	Fair		2019	AC - Mill and Overlay	$8,871		
0000096520	2524001	HARRISON AVE	ARGONNE BLVD	MARSHAL FOCH ST - ARGONNE BLVD ALLEY	148	2	496	Composite	Major Collector	Local	LAKEVIEW	5,000	34	Weak	47.3	80.3	63.8	01/07/2015	44.4	77.5	61.0	Fair		2019	AC - Mill and Overlay	$21,897		
0000096530	2559950	HARRISON AVE	MARSHAL FOCH ST - ARGONNE BLVD ALLEY	MARSHAL FOCH ST	160	2	534	Composite	Major Collector	Local	LAKEVIEW	5,000	34	Weak	71.9	77.8	74.9	01/07/2015	68.5	74.8	71.7	Good		2021	AC - Mill and Overlay	$24,757		
0000096540	2524000	HARRISON AVE	MARSHAL FOCH ST	GENERAL DIAZ ST - MARSHAL FOCH ST ALLEY	162	2	537	Composite	Major Collector	Local	LAKEVIEW	5,000	34	Weak	55.2	78.3	66.8	01/07/2015	52.0	75.4	63.7	Fair		2019	AC - Mill and Overlay	$23,701		
0000096550	2559956	HARRISON AVE	GENERAL DIAZ ST - MARSHAL FOCH ST ALLEY	GENERAL DIAZ ST	157	2	532	Composite	Major Collector	Local	LAKEVIEW	5,000	34	Weak	59.6	75.8	67.7	01/07/2015	56.1	72.5	64.3	Fair		2019	AC - Mill and Overlay	$23,471		
0000096560	2523999	HARRISON AVE	GENERAL DIAZ ST	MEMPHIS ST	320	2	1,074	Composite	Major Collector	Local	LAKEVIEW	5,000	34	Weak	59.3	81.0	70.2	01/07/2015	55.8	78.3	67.1	Fair		2020	AC - Mill and Overlay	$48,562		
0000096570	2523689	HARRISON AVE	MEMPHIS ST	VICKSBURG ST	320	2	1,085	Composite	Major Collector	Local	LAKEVIEW	5,000	34	Weak	59.4	82.4	70.9	01/07/2015	55.9	79.8	67.9	Fair		2021	AC - Mill and Overlay	$50,286		
0000096580	2523688	HARRISON AVE	VICKSBURG ST	CANAL BLVD - VICKSBURG ST ALLEY	158	2	518	Composite	Major Collector	Local	LAKEVIEW	5,000	34	Weak	59.0	70.8	64.9	01/07/2015	55.5	67.4	61.5	Fair		2018	AC - Mill and Overlay	$22,310		
0000096590	2559971	HARRISON AVE	CANAL BLVD - VICKSBURG ST ALLEY	CANAL BLVD	171	2	591	Composite	Major Collector	Local	LAKEVIEW	5,000	34	Weak	47.6	69.2	58.4	01/07/2015	44.7	65.7	55.2	Fair		2017	AC - Mill and Overlay	$24,807		
0000096600	2523895	HARRISON AVE	CANAL BLVD	LOUIS XIV ST - CANAL BLVD ALLEY	173	2	634	Composite	Major Collector	Local	LAKEVIEW	5,000	34	Weak	47.9	84.1	66.0	01/07/2015	45.0	81.8	63.4	Fair		2020	AC - Mill and Overlay	$28,669		
0000096610	2559977	HARRISON AVE	LOUIS XIV ST - CANAL BLVD ALLEY	LOUIS XIV ST	169	2	633	Composite	Major Collector	Local	LAKEVIEW	5,000	34	Weak	54.3	81.9	68.1	01/07/2015	51.2	79.3	65.3	Fair		2020	AC - Mill and Overlay	$28,609		
0000096620	2523894	HARRISON AVE	LOUIS XIV ST	LOUISVILLE ST - LOUIS XIV ST ALLEY	163	2	598	Composite	Major Collector	Local	LAKEVIEW	5,000	34	Weak	63.8	81.5	72.7	01/07/2015	60.2	78.8	69.5	Fair		2021	AC - Mill and Overlay	$27,712		
0000096630	2559983	HARRISON AVE	LOUISVILLE ST - LOUIS XIV ST ALLEY	LOUISVILLE ST	170	2	604	Composite	Major Collector	Local	LAKEVIEW	5,000	34	Weak	74.7	81.6	78.2	01/07/2015	71.4	78.9	75.2	Good		2022	AC - Mill and Overlay	$28,674		
0000096640	2523893	HARRISON AVE	LOUISVILLE ST	COLBERT ST - LOUISVILLE ST ALLEY	164	2	614	Composite	Major Collector	Local	LAKEVIEW	5,000	34	Weak	74.1	82.4	78.3	01/07/2015	70.8	79.8	75.3	Good		2023	AC - Mill and Overlay	$29,899		
0000096650	2559989	HARRISON AVE	COLBERT ST - LOUISVILLE ST ALLEY	COLBERT ST	169	2	620	Composite	Major Collector	Local	LAKEVIEW	5,000	34	Weak	69.5	78.0	73.8	01/07/2015	66.0	75.0	70.5	Good		2021	AC - Mill and Overlay	$28,716		
0000096660	2523892	HARRISON AVE	COLBERT ST	MILNE BLVD - COLBERT ST ALLEY	165	2	573	Composite	Major Collector	Local	LAKEVIEW	5,000	34	Weak	63.7	79.8	71.8	01/07/2015	60.1	77.0	68.6	Fair		2021	AC - Mill and Overlay	$26,548		
0000096670	2559996	HARRISON AVE	MILNE BLVD - COLBERT ST ALLEY	MILNE BLVD	193	2	692	Composite	Major Collector	Local	LAKEVIEW	5,000	34	Weak	63.0	80.4	71.7	01/07/2015	59.4	77.6	68.5	Fair		2021	AC - Mill and Overlay	$32,089		
0000096680	2523891	HARRISON AVE	MILNE BLVD	MILNE BLVD	45	2	167	Composite	Major Collector	Local	LAKEVIEW	5,000	34	Weak	20.6	81.8	51.2	01/07/2015	18.7	79.2	49.0	Poor		2016	AC - Mill and Overlay	$6,849		
0000096690	2523889	HARRISON AVE	MILNE BLVD	CATINA ST - MILNE BLVD ALLEY	141	2	529	Composite	Major Collector	Local	LAKEVIEW	5,000	34	Weak	58.2	75.9	67.1	01/07/2015	54.7	72.6	63.7	Fair		2019	AC - Mill and Overlay	$23,324		
0000096700	2559071	HARRISON AVE	CATINA ST - MILNE BLVD ALLEY	CATINA ST	167	2	612	Composite	Major Collector	Local	LAKEVIEW	5,000	34	Weak	62.5	82.0	72.3	01/07/2015	59.0	79.4	69.2	Fair		2021	AC - Mill and Overlay	$28,376		
0000096710	2523888	HARRISON AVE	CATINA ST	WEST END BLVD - CATINA ST ALLEY	157	2	564	Composite	Major Collector	Local	LAKEVIEW	5,000	34	Weak	60.8	80.2	70.5	01/07/2015	57.3	77.4	67.4	Fair		2020	AC - Mill and Overlay	$25,504		
0000096720	2559085	HARRISON AVE	WEST END BLVD - CATINA ST ALLEY	WEST END BLVD	170	2	610	Composite	Major Collector	Local	LAKEVIEW	5,000	34	Weak	65.6	86.8	76.2	01/07/2015	61.9	85.3	73.6	Good		2023	AC - Mill and Overlay	$29,705		
0000096730	2523887	HARRISON AVE	WEST END BLVD	PONTCHARTRAIN BLVD	380	2	1,040	Composite	Major Collector	Local	LAKEVIEW	5,000	34	Weak	42.0	80.1	61.1	01/07/2015	39.5	77.3	58.4	Fair		2018	AC - Mill and Overlay	$44,749		
0000096740	2507700	WEST END BLVD	DEAD END	MOUND AVE	522	2	1,755	Flexible	Local	None	NAVARRE	1,000	18	Weak	54.0	71.0	62.5	01/07/2015	50.1	68.3	59.2	Fair		2018	AC - Mill and Overlay	$75,503		
0000096750	2507649	WEST END BLVD	MOUND AVE	HOMEDALE ST	780	2	2,798	Flexible	Local	None	NAVARRE	1,000	18	Weak	44.7	80.9	62.8	01/07/2015	39.9	78.9	59.4	Fair		2018	AC - Mill and Overlay	$120,386		
0000096760	2507531	CATINA ST	MOUND AVE	HOMEDALE ST	788	2	1,225	Flexible	Local	None	NAVARRE	1,000	18	Weak	9.8	33.3	21.6	01/07/2015	7.7	26.6	17.2	Very Poor		2016	AC - Reconstruction (Minor Collector/Local)	$350,288		
0000096770	2507659	CATINA ST	HOMEDALE ST	MILNE ST	741	2	1,573	Flexible	Local	None	NAVARRE	1,000	18	Weak	0.0	6.5	3.3	01/07/2015	0.0	5.0	2.5	Failure		2016	AC - Reconstruction (Minor Collector/Local)	$449,712		
0000096780	2527736	MILNE ST	MOUND AVE	MILNE ST	329	1	706	Flexible	Local	None	NAVARRE	1,000	18	Weak	58.2	57.4	57.8	01/07/2015	54.6	53.7	54.2	Poor		2016	AC - Mill and Overlay	$28,926		
0000096790	2527737	MILNE ST	DEAD END	MILNE ST	94	2	206	Flexible	Local	None	NAVARRE	1,000	18	Weak	32.0	63.1	47.6	01/07/2015	25.5	60.0	42.8	Poor		2016	AC - Mill and Overlay	$8,433		
0000096800	2507704	MILNE ST	MILNE ST	MOUND AVE	362	1	776	Flexible	Local	None	NAVARRE	1,000	18	Weak	31.5	50.9	41.2	01/07/2015	25.0	46.6	35.8	Very Poor		2016	AC - Mill and Overlay with Base Repairs	$47,768		
0000096810	2507532	MILNE ST	MOUND AVE	HOMEDALE ST	787	2	2,256	Flexible	Local	None	NAVARRE	1,000	18	Weak	57.4	55.2	56.3	01/07/2015	53.7	51.4	52.6	Poor		2016	AC - Mill and Overlay	$92,408		
0000096820	2507661	MILNE ST	HOMEDALE ST	CATINA ST	593	2	1,687	Flexible	Local	None	NAVARRE	1,000	18	Weak	0.1	13.8	7.0	01/07/2015	0.1	10.7	5.4	Failure		2016	AC - Reconstruction (Minor Collector/Local)	$482,376		
0000096830	2559408	MILNE ST	CATINA ST	FLORIDA BLVD - HOMEDALE ST ALLEY	23	2	82	Flexible	Local	None	NAVARRE	1,000	18	Weak	4.2	36.4	20.3	01/07/2015	3.2	29.8	16.5	Very Poor		2016	AC - Reconstruction (Minor Collector/Local)	$23,577		
0000096840	2506846	MILNE ST	FLORIDA BLVD - HOMEDALE ST ALLEY	FLORIDA BLVD	163	2	467	Flexible	Local	None	NAVARRE	1,000	18	Weak	14.1	0.0	7.1	01/07/2015	11.0	0.0	5.5	Failure		2016	AC - Reconstruction (Minor Collector/Local)	$133,614		
0000096850	2507534	ROSEMARY PL	MOUND AVE	HOMEDALE ST	781	2	2,225	Flexible	Local	None	NAVARRE	1,000	18	Weak	59.4	78.3	68.9	01/07/2015	55.9	76.1	66.0	Fair		2020	AC - Mill and Overlay	$100,595		
0000096860	2507427	ROSEMARY PL	HOMEDALE ST	FLORIDA BLVD - HOMEDALE ST ALLEY	618	2	1,851	Flexible	Local	None	NAVARRE	1,000	18	Weak	29.0	77.9	53.5	01/07/2015	22.9	75.7	49.3	Poor		2016	AC - Mill and Overlay	$75,797		
0000096870	2559389	ROSEMARY PL	FLORIDA BLVD - HOMEDALE ST ALLEY	FLORIDA BLVD	162	2	455	Flexible	Local	None	NAVARRE	1,000	18	Weak	37.7	79.5	58.6	01/07/2015	31.3	77.4	54.4	Poor		2016	AC - Mill and Overlay	$18,632		
0000096880	2559404	MOUND AVE	WEST END BLVD	WEST END BLVD - CATINA ST ALLEY	164	2	391	Flexible	Local	None	NAVARRE	1,000	18	Weak	12.1	45.6	28.9	01/07/2015	9.4	41.0	25.2	Very Poor		2016	AC - Mill and Overlay with Base Repairs	$24,031		
0000096890	2507701	MOUND AVE	WEST END BLVD - CATINA ST ALLEY	CATINA ST	153	2	357	Flexible	Local	None	NAVARRE	1,000	18	Weak	0.4	38.0	19.2	01/07/2015	0.2	31.6	15.9	Very Poor		2016	AC - Reconstruction (Minor Collector/Local)	$102,157		

DRAFT

Appendix A RoadMatrix Section Attributes

															Field Measured Conditions				2016 Predicted Conditions										
SectionID	SEGMENTID	Street	From	To	Length (ft)	Lanes	Area (yd^2)	Pavement Type	Functional Class	FHWA Route	Neighborhood	AADT	EGT	Subgrade Strength	RCI	SDI	PCI	PCI Date	RCIYr1	SDIYr1	PCIYr1	PCI Class	Destroyed Road	Need Year (Adjusted)	Need Recommended Rehab (PCI Trigger)	Need Cost (PCI Trigger)	Last Rehab	Last Rehab Date
0000096900	2507703	MOUND AVE	CATINA ST	MILNE ST	81	2	187	Flexible	Local	None	NAVARRE	1,000	18	Weak	10.2	44.3	27.3	01/07/2015	8.0	39.4	23.7	Very Poor		2016	AC - Reconstruction (Minor Collector/Local)	$53,477		
0000096910	2561062	MOUND AVE	MILNE ST	MILNE ST	41	2	135	Flexible	Local	None	NAVARRE	1,000	18	Weak	48.2	71.4	59.8	01/07/2015	43.7	68.7	56.2	Fair		2017	AC - Mill and Overlay	$5,677		
0000096920	2561061	MOUND AVE	MILNE ST	MILNE ST - ROSEMARY PL ALLEY	183	2	339	Flexible	Local	None	NAVARRE	1,000	18	Weak	36.1	48.2	42.2	01/07/2015	29.4	43.7	36.6	Very Poor		2016	AC - Mill and Overlay with Base Repairs	$20,832		
0000096930	2507705	MOUND AVE	MILNE ST - ROSEMARY PL ALLEY	ROSEMARY PL	177	2	342	Flexible	Local	None	NAVARRE	1,000	18	Weak	29.4	59.7	44.6	01/07/2015	23.3	56.2	39.8	Very Poor		2016	AC - Mill and Overlay with Base Repairs	$21,016		
0000096940	2560314	MOUND AVE	ROSEMARY PL	ROSEMARY PL - WOODLAWN PL ALLEY	180	2	302	Flexible	Local	None	NAVARRE	1,000	18	Weak	43.1	60.5	51.8	01/07/2015	37.8	57.1	47.5	Poor		2016	AC - Mill and Overlay	$12,388		
0000096950	2506725	MOUND AVE	ROSEMARY PL - WOODLAWN PL ALLEY	WOODLAWN PL	217	2	327	Flexible	Local	None	NAVARRE	1,000	18	Weak	25.8	41.5	33.7	01/07/2015	20.2	35.8	28.0	Very Poor		2016	AC - Mill and Overlay with Base Repairs	$20,148		
0000096960	2509206	WOODLAWN PL	MOUND AVE	HOMEDALE ST	668	2	2,369	Flexible	Local	None	NAVARRE	1,000	18	Weak	42.7	51.9	47.3	01/07/2015	37.4	47.7	42.6	Poor		2016	AC - Mill and Overlay	$97,041		
0000096970	2509100	WOODLAWN PL	HOMEDALE ST	WOODLAWN PL - HAWTHORNE PL ALLEY	615	2	2,157	Flexible	Local	None	NAVARRE	1,000	18	Weak	1.4	17.5	9.5	01/07/2015	0.9	13.8	7.4	Failure		2016	AC - Reconstruction (Minor Collector/Local)	$616,721		
0000096980	2560298	WOODLAWN PL	WOODLAWN PL - HAWTHORNE PL ALLEY	FLORIDA BLVD	164	2	506	Flexible	Local	None	NAVARRE	1,000	18	Weak	0.0	7.3	3.7	01/07/2015	0.0	5.7	2.9	Failure		2016	AC - Reconstruction (Minor Collector/Local)	$144,767		
0000096990	2509207	HAWTHORNE PL	DEAD END	HOMEDALE ST	395	2	1,168	Rigid	Local	None	NAVARRE	1,000	22	Weak	20.2	1.1	10.7	01/07/2015	18.3	0.0	9.2	Failure		2016	PCC - Reconstruction (Minor Collector/Local)	$562,930		
0000097000	2509195	HAWTHORNE PL	HOMEDALE ST	FLORIDA BLVD	780	2	2,342	Rigid	Local	None	NAVARRE	1,000	22	Weak	8.8	35.7	22.3	01/07/2015	7.6	33.2	20.4	Very Poor		2016	PCC - Reconstruction (Minor Collector/Local)	$1,128,752		
0000097010	2561060	HOMEDALE ST	WEST END BLVD	WEST END BLVD - CATINA ST ALLEY	160	2	713	Flexible	Local	None	NAVARRE	1,000	18	Weak	12.0	18.8	15.4	01/07/2015	9.3	14.6	12.0	Very Poor		2016	AC - Reconstruction (Minor Collector/Local)	$203,964		
0000097020	2507429	HOMEDALE ST	WEST END BLVD - CATINA ST ALLEY	CATINA ST	157	2	713	Flexible	Local	None	NAVARRE	1,000	18	Weak	23.0	24.0	23.5	01/07/2015	17.7	18.6	18.2	Very Poor		2016	AC - Reconstruction (Minor Collector/Local)	$203,773		
0000097030	2507430	HOMEDALE ST	CATINA ST	MILNE ST	134	2	603	Rigid	Local	None	NAVARRE	1,000	22	Weak	22.5	81.7	52.1	01/07/2015	20.5	79.1	49.8	Poor		2016	PCC - Crack/Joint Sealing	$9,283		
0000097040	2559394	HOMEDALE ST	MILNE ST	MILNE ST - ROSEMARY PL ALLEY	194	2	879	Flexible	Local	None	NAVARRE	1,000	18	Weak	9.4	6.9	8.2	01/07/2015	7.4	5.3	6.4	Failure		2016	AC - Reconstruction (Minor Collector/Local)	$251,499		
0000097050	2507533	HOMEDALE ST	MILNE ST - ROSEMARY PL ALLEY	ROSEMARY PL	176	2	781	Flexible	Local	None	NAVARRE	1,000	18	Weak	12.9	22.0	17.5	01/07/2015	10.0	16.9	13.2	Very Poor		2016	AC - Reconstruction (Minor Collector/Local)	$223,474		
0000097060	2507535	HOMEDALE ST	ROSEMARY PL	ROSEMARY PL - WOODLAWN PL ALLEY	179	2	778	Flexible	Local	None	NAVARRE	1,000	18	Weak	5.2	28.9	17.1	01/07/2015	3.9	22.8	13.4	Very Poor		2016	AC - Reconstruction (Minor Collector/Local)	$222,457		
0000097070	2560549	HOMEDALE ST	ROSEMARY PL - WOODLAWN PL ALLEY	WOODLAWN PL	174	2	788	Flexible	Local	None	NAVARRE	1,000	18	Weak	7.4	13.2	10.3	01/07/2015	5.7	10.2	8.0	Failure		2016	AC - Reconstruction (Minor Collector/Local)	$225,348		
0000097080	2560313	HOMEDALE ST	WOODLAWN PL	WOODLAWN PL - HAWTHORNE PL ALLEY	180	2	801	Flexible	Local	None	NAVARRE	1,000	18	Weak	5.8	9.4	7.6	01/07/2015	4.5	7.4	6.0	Failure		2016	AC - Reconstruction (Minor Collector/Local)	$229,002		
0000097090	2509205	HOMEDALE ST	WOODLAWN PL - HAWTHORNE PL ALLEY	HAWTHORNE PL	166	2	758	Flexible	Local	None	NAVARRE	1,000	18	Weak	14.5	0.0	7.3	01/07/2015	11.3	0.0	5.7	Failure		2016	AC - Reconstruction (Minor Collector/Local)	$216,801		
0000097100	2509210	HOMEDALE ST	HAWTHORNE PL	HAWTHORNE PL - CANAL BLVD ALLEY	168	2	724	Flexible	Local	None	NAVARRE	1,000	18	Weak	13.2	0.0	6.6	01/07/2015	10.2	0.0	5.1	Failure		2016	AC - Reconstruction (Minor Collector/Local)	$206,919		
0000097110	2562411	HOMEDALE ST	HAWTHORNE PL - CANAL BLVD ALLEY	CANAL BLVD	232	2	1,034	Flexible	Local	None	NAVARRE	1,000	18	Weak	19.7	34.3	27.0	01/07/2015	15.3	27.5	21.4	Very Poor		2016	AC - Reconstruction (Minor Collector/Local)	$295,762		
0000097120	2512278	FLORIDA BLVD	WEST END BLVD	MILNE ST	931	1	2,130	Composite	Principal Arterial	Local	NAVARRE	15,000	34	Weak	93.5	92.3	92.9	01/07/2015	92.9	91.6	92.3	Excellent		2032	AC - Mill and Overlay	$129,505		
0000097130	2507426	FLORIDA BLVD	MILNE ST	RIDGEWAY PL	141	1	403	Composite	Principal Arterial	Local	NAVARRE	15,000	34	Weak	57.6	62.9	60.3	01/07/2015	54.2	59.4	56.8	Fair		2017	AC - Mill and Overlay	$16,919		
0000097140	2506755	FLORIDA BLVD	RIDGEWAY PL	ROSEMARY PL	205	1	592	Composite	Principal Arterial	Local	NAVARRE	15,000	34	Weak	79.7	67.4	73.6	01/07/2015	76.9	63.8	70.4	Good		2021	AC - Mill and Overlay	$27,455		
0000097150	2507428	FLORIDA BLVD	ROSEMARY PL	WOODLAWN PL	358	1	1,031	Composite	Principal Arterial	Local	NAVARRE	15,000	34	Weak	44.5	64.6	54.6	01/07/2015	41.8	61.0	51.4	Poor		2016	AC - Mill and Overlay	$42,215		
0000097160	2509099	FLORIDA BLVD	WOODLAWN PL	HAWTHORNE PL	345	1	1,011	Composite	Principal Arterial	Local	NAVARRE	15,000	34	Weak	73.4	60.0	66.7	01/07/2015	70.0	56.5	63.3	Fair		2019	AC - Mill and Overlay	$44,603		
0000097170	2560312	FLORIDA BLVD	HAWTHORNE PL	HAWTHORNE PL - CANAL BLVD ALLEY	168	1	497	Composite	Principal Arterial	Local	NAVARRE	15,000	34	Weak	75.5	63.9	69.6	01/07/2015	72.0	60.3	66.2	Fair		2020	AC - Mill and Overlay	$22,450		
0000097180	2509194	FLORIDA BLVD	HAWTHORNE PL - CANAL BLVD ALLEY	CANAL BLVD	172	1	568	Composite	Principal Arterial	Local	NAVARRE	15,000	34	Weak	53.7	65.5	59.6	01/07/2015	50.7	61.8	56.3	Fair		2017	AC - Mill and Overlay	$23,828		
0000097190	2509202	FLORIDA BLVD	CANAL BLVD	CANAL BLVD	127	1	403	Rigid	Principal Arterial	Local	NAVARRE	15,000	30	Weak	8.1	64.0	36.1	01/07/2015	6.9	60.4	33.7	Very Poor		2016	PCC - Full Depth Slab Repair	$30,968		
0000097200	2560311	FLORIDA BLVD	CANAL BLVD	CANAL BLVD - VICKSBURG ST ALLEY	165	1	460	Flexible	Local	Local	NAVARRE	1,000	18	Weak	18.5	92.0	55.3	01/07/2015	14.4	90.6	52.5	Poor		2016	AC - Mill and Overlay	$18,841		
0000097210	2509204	FLORIDA BLVD	CANAL BLVD - VICKSBURG ST ALLEY	VICKSBURG ST	138	1	355	Flexible	Local	Local	NAVARRE	1,000	18	Weak	28.3	84.6	56.5	01/07/2015	22.3	82.7	52.5	Poor		2016	AC - Mill and Overlay	$14,531		
0000097220	2560309	FLORIDA BLVD	VICKSBURG ST	VICKSBURG ST - CHARLES PL ALLEY	176	1	382	Flexible	Local	Local	LAKEVIEW	1,000	18	Weak	25.3	75.5	50.4	01/07/2015	19.7	73.1	46.4	Poor		2016	AC - Mill and Overlay	$15,651		
0000097230	2509230	FLORIDA BLVD	VICKSBURG ST - CHARLES PL ALLEY	CHARLES PL	102	1	315	Flexible	Local	Local	LAKEVIEW	1,000	18	Weak	47.4	85.3	66.4	01/07/2015	42.9	83.5	63.2	Fair		2019	AC - Mill and Overlay	$13,889		
0000097240	2509241	FLORIDA BLVD	CHARLES PL	MEMPHIS ST	69	1	197	Flexible	Local	Local	LAKEVIEW	1,000	18	Weak	34.8	93.8	64.3	01/07/2015	27.9	92.3	60.1	Fair		2018	AC - Mill and Overlay	$8,477		
0000097250	2509242	FLORIDA BLVD	MEMPHIS ST	MEMPHIS ST - GENERAL DIAZ ST ALLEY	201	1	475	Flexible	Local	Local	LAKEVIEW	1,000	18	Weak	44.7	87.5	66.1	01/07/2015	39.9	85.8	62.9	Fair		2018	AC - Mill and Overlay	$20,440		
0000097252	2560555	FLORIDA BLVD	MEMPHIS ST - GENERAL DIAZ ST ALLEY	GENERAL DIAZ ST	10	1	21	Flexible	Local	Local	LAKEVIEW	1,000	18	Weak	72.9	98.8	85.9	01/07/2015	70.3	97.4	83.9	Good		2027	AC - Mill and Overlay	$1,105		
0000097260	2509247	FLORIDA BLVD	GENERAL DIAZ ST	GENERAL DIAZ ST	103	1	283	Flexible	Local	Local	LAKEVIEW	1,000	18	Weak	24.8	90.1	57.5	01/07/2015	19.3	88.5	53.9	Poor		2016	AC - Mill and Overlay	$11,596		
0000097270	2509248	FLORIDA BLVD	GENERAL DIAZ ST	FLORIDA BLVD	259	1	655	Flexible	Local	Local	NAVARRE	1,000	18	Weak	55.5	91.0	73.3	01/07/2015	51.7	89.5	70.6	Good		2021	AC - Mill and Overlay	$30,364		
0000097280	2530224	FLORIDA BLVD	GENERAL DIAZ ST	FLORIDA BLVD	262	1	547	Flexible	Local	Local	LAKEVIEW	1,000	18	Weak	58.1	94.8	76.5	01/07/2015	54.5	93.3	73.9	Good		2022	AC - Mill and Overlay	$25,967		
0000097290	2562417	FLORIDA BLVD	MARSHAL FOCH ST	MARSHAL FOCH ST - GENERAL DIAZ ST ALLEY	140	2	216	Flexible	Local	None	LAKEVIEW	1,000	18	Weak	14.4	28.9	21.7	01/07/2015	11.2	22.8	17.0	Very Poor		2016	AC - Reconstruction (Minor Collector/Local)	$61,834		
0000097300	2509246	FLORIDA BLVD	MARSHAL FOCH ST - GENERAL DIAZ ST ALLEY	GENERAL DIAZ ST	167	1	238	Flexible	Local	None	LAKEVIEW	1,000	18	Weak	34.3	59.1	46.7	01/07/2015	27.5	55.6	41.6	Poor		2016	AC - Mill and Overlay	$9,766		
0000097310	2560306	FLORIDA BLVD	GENERAL DIAZ ST	MEMPHIS ST - GENERAL DIAZ ST ALLEY	138	1	306	Flexible	Minor Collector	Local	LAKEVIEW	2,500	18	Weak	55.6	86.1	70.9	01/07/2015	51.8	84.3	68.1	Fair		2020	AC - Mill and Overlay	$13,845		
0000097312	2509240	FLORIDA BLVD	MEMPHIS ST - GENERAL DIAZ ST ALLEY	MEMPHIS ST - GENERAL DIAZ ST ALLEY	22	1	49	Flexible	Minor Collector	Local	LAKEVIEW	2,500	18	Weak	77.4	98.7	88.1	01/07/2015	75.2	97.3	86.3	Excellent		2028	AC - Mill and Overlay	$2,718		
0000097320	2560307	FLORIDA BLVD	MEMPHIS ST - GENERAL DIAZ ST ALLEY	MEMPHIS ST	158	1	330	Flexible	Minor Collector	Local	LAKEVIEW	2,500	18	Weak	70.5	91.3	80.9	01/07/2015	67.7	89.8	78.8	Good		2025	AC - Mill and Overlay	$16,875		
0000097330	2509238	FLORIDA BLVD	MEMPHIS ST	VICKSBURG ST - MEMPHIS PL	164	1	374	Flexible	Minor Collector	Local	LAKEVIEW	2,500	18	Weak	43.5	89.0	66.3	01/07/2015	38.4	87.4	62.9	Fair		2018	AC - Mill and Overlay	$16,085		
0000097340	2560308	FLORIDA BLVD	VICKSBURG ST - MEMPHIS PL	VICKSBURG ST	158	1	343	Flexible	Minor Collector	Local	LAKEVIEW	2,500	18	Weak	57.2	97.8	77.5	01/07/2015	53.5	96.4	75.0	Good		2022	AC - Mill and Overlay	$16,292		
0000097350	2506502	FLORIDA BLVD	VICKSBURG ST	CANAL BLVD - VICKSBURG ST ALLEY	159	1	301	Flexible	Minor Collector	Local	LAKEVIEW	2,500	18	Weak	54.5	83.0	68.8	01/07/2015	50.6	81.0	65.8	Fair		2020	AC - Mill and Overlay	$13,593		
0000097360	2509201	FLORIDA BLVD	CANAL BLVD - VICKSBURG ST ALLEY	CANAL BLVD	164	1	428	Flexible	Minor Collector	Local	LAKEVIEW	2,500	18	Weak	67.0	93.7	80.4	01/07/2015	64.1	92.2	78.2	Good		2024	AC - Mill and Overlay	$21,370		
0000097370	2509199	FLORIDA BLVD	CANAL BLVD	CANAL BLVD	130	2	527	Rigid	Minor Collector	Local	LAKEVIEW	2,500	22	Weak	44.5	96.4	70.5	01/07/2015	41.8	95.8	68.8	Fair		2025	PCC - Joint Repair	$33,736		
0000097380	2509193	FLORIDA BLVD	CANAL BLVD	LOUIS XIV ST	338	1	1,033	Composite	Minor Collector	Local	NAVARRE	2,500	26	Weak	36.8	63.7	50.3	01/07/2015	34.4	60.4	47.4	Poor		2016	AC - Mill and Overlay	$42,315		
0000097390	2509098	FLORIDA BLVD	LOUIS XIV ST	WOODLAWN PL	303	1	938	Composite	Minor Collector	Local	NAVARRE	2,500	26	Weak	77.9	64.1	71.0	01/07/2015	75.2	60.8	68.0	Fair		2021	AC - Mill and Overlay	$43,468		
0000097392	2506756	FLORIDA BLVD	WOODLAWN PL	WOODLAWN PL	39	1	126	Composite	Minor Collector	Local	NAVARRE	2,500	26	Weak	80.0	64.6	72.3	01/07/2015	77.5	61.3	69.4	Fair		2021	AC - Mill and Overlay	$5,844		
0000097400	2507425	FLORIDA BLVD	WOODLAWN PL	ROSEMARY PL	274	1	862	Composite	Minor Collector	Local	NAVARRE	2,500	26	Weak	78.4	64.1	71.3	01/07/2015	75.8	60.8	68.3	Fair		2021	AC - Mill and Overlay	$39,957		
0000097410	2506760	FLORIDA BLVD	ROSEMARY PL	ROSEMARY PL	83	1	273	Composite	Minor Collector	Local	NAVARRE	2,500	26	Weak	70.2	60.0	65.1	01/07/2015	67.1	56.8	62.0	Fair		2019	AC - Mill and Overlay	$12,032		
0000097420	2507424	FLORIDA BLVD	ROSEMARY PL	RIDGEWAY PL	206	1	642	Composite	Minor Collector	Local	NAVARRE	2,500	26	Weak	88.2	62.6	75.4	01/07/2015	86.9	59.3	73.1	Good		2024	AC - Mill and Overlay	$32,039		
0000097430	2507423	FLORIDA BLVD	RIDGEWAY PL	MILNE ST	136	1	430	Composite	Minor Collector	Local	NAVARRE	2,500	26	Weak	58.2	57.6	57.9	01/07/2015	55.0	54.4	54.7	Poor		2016	AC - Mill and Overlay	$17,603		

DRAFT

Stantec

Appendix A RoadMatrix Section Attributes

															Field Measured Conditions				2016 Predicted Conditions									
SectionID	SEGMENTID	Street	From	To	Length (ft)	Lanes	Area (yd^2)	Pavement Type	Functional Class	FHWA Route	Neighborhood	AADT	EGT	Subgrade Strength	RCI	SDI	PCI	PCI Date	RCIYr1	SDIYr1	PCIYr1	PCI Class	Destroyed Road	Need Year (Adjusted)	Need Recommended Rehab (PCI Trigger)	Need Cost (PCI Trigger)	Last Rehab	Last Rehab Date
0000097440	2507658	MILNE ST	FLORIDA BLVD	FLORIDA BLVD	74	1	303	Composite	Local	Local	NAVARRE	1,000	26	Weak	47.0	69.7	58.4	01/07/2015	44.3	66.6	55.5	Fair		2017	AC - Mill and Overlay	$12,702		
0000097450	2507506	RIDGEWAY PL	FLORIDA BLVD	FRONTAGE PL	278	2	798	Flexible	Local	None	NAVARRE	1,000	18	Weak	0.8	0.0	0.4	01/07/2015	0.4	0.0	0.2	Failure		2016	AC - Reconstruction (Minor Collector/Local)	$228,335		
0000097460	2508815	ROSEMARY PL	FLORIDA BLVD	FRONTAGE PL	259	2	640	Flexible	Local	None	NAVARRE	1,000	18	Weak	1.4	20.1	10.8	01/07/2015	0.9	15.5	8.2	Failure		2016	AC - Reconstruction (Minor Collector/Local)	$183,024		
0000097470	2508814	FRONTAGE PL	RIDGEWAY PL	ROSEMARY PL	276	2	746	Flexible	Local	None	NAVARRE	1,000	18	Weak	48.8	17.3	33.1	01/07/2015	44.3	13.6	29.0	Very Poor		2016	AC - Mill and Overlay with Base Repairs	$45,929		
0000097480	2509096	WOODLAWN PL	FLORIDA BLVD	FRONTAGE PL	173	2	549	Composite	Local	None	NAVARRE	1,000	26	Weak	0.0	28.4	14.2	01/07/2015	0.0	26.5	13.3	Very Poor		2016	PCC - Reconstruction (Minor Collector/Local)	$264,782		
0000097490	2509191	LOUIS XIV ST	FLORIDA BLVD	FRONTAGE PL	177	2	482	Composite	Local	None	NAVARRE	1,000	26	Weak	10.0	76.9	43.5	01/07/2015	8.5	74.0	41.3	Poor		2016	AC - Mill and Overlay	$19,760		
0000097500	2509097	FRONTAGE PL	WOODLAWN PL	LOUIS XIV ST	265	2	709	Composite	Local	None	NAVARRE	1,000	26	Weak	45.1	0.0	22.6	01/07/2015	42.5	0.0	21.3	Very Poor		2016	PCC - Reconstruction (Minor Collector/Local)	$341,742		
0000097510	2560955	KENILWORTH ST	CANAL BLVD - VICKSBURG ST ALLEY	VICKSBURG ST	155	2	218	Composite	Local	None	LAKEVIEW	1,000	26	Weak	13.0	54.7	33.9	01/08/2015	11.5	51.8	31.7	Very Poor		2016	AC - Mill and Overlay with Base Repairs	$13,414		
0000097520	2506503	KENILWORTH ST	VICKSBURG ST	VICKSBURG ST - MEMPHIS PL	161	2	482	Composite	Local	None	LAKEVIEW	1,000	26	Weak	35.8	77.7	56.8	01/08/2015	33.4	75.0	54.2	Poor		2016	AC - Mill and Overlay	$19,724		
0000097530	2560956	KENILWORTH ST	VICKSBURG ST - MEMPHIS PL	MEMPHIS ST	158	2	435	Composite	Local	None	LAKEVIEW	1,000	26	Weak	56.6	70.8	63.7	01/08/2015	53.5	67.7	60.6	Fair		2018	AC - Mill and Overlay	$18,729		
0000097540	2559882	KENILWORTH ST	MEMPHIS ST	MEMPHIS ST - GENERAL DIAZ ST ALLEY	160	2	414	Composite	Local	None	LAKEVIEW	1,000	26	Weak	52.3	74.8	63.6	01/08/2015	49.6	71.8	60.7	Fair		2018	AC - Mill and Overlay	$17,815		
0000097550	2506504	KENILWORTH ST	MEMPHIS ST - GENERAL DIAZ ST ALLEY	GENERAL DIAZ ST	165	2	410	Composite	Local	None	LAKEVIEW	1,000	26	Weak	38.3	82.3	60.3	01/08/2015	36.1	80.0	58.1	Fair		2018	AC - Mill and Overlay	$17,624		
0000097560	2506718	KENILWORTH ST	GENERAL DIAZ ST	MARSHAL FOCH ST - GENERAL DIAZ ST ALLEY	165	2	470	Composite	Minor Collector	None	LAKEVIEW	2,500	26	Weak	47.1	51.2	49.2	01/08/2015	44.4	48.5	46.5	Poor		2016	AC - Mill and Overlay	$19,233		
0000097570	2560957	KENILWORTH ST	MARSHAL FOCH ST - GENERAL DIAZ ST ALLEY	MARSHAL FOCH ST	156	2	461	Composite	Minor Collector	None	LAKEVIEW	2,500	26	Weak	69.0	77.3	73.2	01/08/2015	65.8	74.5	70.2	Good		2021	AC - Mill and Overlay	$21,348		
0000097580	2506719	KENILWORTH ST	MARSHAL FOCH ST	MARSHAL FOCH ST - ARGONNE BLVD ALLEY	161	2	426	Composite	Minor Collector	None	LAKEVIEW	2,500	26	Weak	66.9	74.0	70.5	01/08/2015	63.7	70.9	67.3	Fair		2020	AC - Mill and Overlay	$19,240		
0000097590	2506720	KENILWORTH ST	MARSHAL FOCH ST - ARGONNE BLVD ALLEY	ARGONNE BLVD	174	2	454	Composite	Minor Collector	None	LAKEVIEW	2,500	26	Weak	74.1	71.8	73.0	01/08/2015	71.0	68.7	69.9	Fair		2021	AC - Mill and Overlay	$21,044		
0000097600	2506721	KENILWORTH ST	ARGONNE BLVD	GENERAL HAIG ST	380	2	1,050	Composite	Minor Collector	None	LAKEVIEW	2,500	26	Weak	53.6	64.3	59.0	01/08/2015	50.8	61.0	55.9	Fair		2017	AC - Mill and Overlay	$44,101		
0000097610	2506750	KENILWORTH ST	GENERAL HAIG ST	ORLEANS AVE	358	2	1,036	Composite	Minor Collector	None	LAKEVIEW	2,500	26	Weak	90.2	81.8	86.0	01/08/2015	89.0	79.4	84.2	Good		2027	AC - Mill and Overlay	$55,665		
0000097620	2509357	GENERAL HAIG ST	DEAD END	KENILWORTH ST	113	2	303	Flexible	Local	None	LAKEVIEW	1,000		Weak	0.1	0.1	0.1	12/31/2015	0.1	0.1	0.1	Failure	1	2016	AC - Reconstruction (Minor Collector/Local)	$86,619		
0000097630	2509356	ARGONNE BLVD	DEAD END	KENILWORTH ST	172	2	446	Flexible	Local	None	LAKEVIEW	1,000	18	Weak	0.1	0.1	0.1	12/31/2015	0.1	0.1	0.1	Failure	1	2016	AC - Reconstruction (Minor Collector/Local)	$127,608		
0000097640	2509332	MARSHAL FOCH ST	FLORIDA BLVD	KENILWORTH ST	274	2	773	Flexible	Local	None	LAKEVIEW	1,000	18	Weak	0.9	63.1	32.0	01/08/2015	0.5	60.0	30.3	Very Poor		2016	AC - Mill and Overlay with Base Repairs	$47,543		
0000097650	2509244	GENERAL DIAZ ST	FLORIDA BLVD	KENILWORTH ST	277	2	817	Flexible	Minor Collector	None	LAKEVIEW	2,500	18	Weak	16.8	0.0	8.4	01/17/2015	13.3	0.0	6.7	Failure		2016	AC - Reconstruction (Minor Collector/Local)	$233,769		
0000097660	2509257	GENERAL DIAZ ST	DEAD END	FLORIDA BLVD	257	2	503	Flexible	Local	None	NAVARRE	1,000	18	Weak	9.8	19.4	14.6	01/08/2015	7.7	15.1	11.4	Very Poor		2016	AC - Reconstruction (Minor Collector/Local)	$143,814		
0000097670	2509231	ADA PL	CANAL ROADWAY	FLORIDA BLVD	645	2	1,547	Composite	Local	None	NAVARRE	1,000	26	Weak	25.0	42.6	33.8	01/08/2015	23.0	40.2	31.6	Very Poor		2016	AC - Mill and Overlay with Base Repairs	$95,161		
0000097680	2509227	VICKSBURG ST	FLORIDA BLVD	KENILWORTH ST	223	2	703	Flexible	Local	None	LAKEVIEW	1,000	18	Weak	14.1	5.6	9.9	01/08/2015	11.0	4.3	7.7	Failure		2016	AC - Reconstruction (Minor Collector/Local)	$201,168		
0000097690	2530307	CANAL BLVD	DEAD END	CANAL ROADWAY	67	2	144	Rigid	Local	None	NAVARRE	1,000	22	Weak	39.0	87.7	63.4	01/08/2015	36.5	86.2	61.4	Fair		2019	PCC - Crack/Joint Sealing	$2,396		
0000097700	2530306	CANAL BLVD	CANAL ROADWAY	CANAL BLVD	207	2	409	Rigid	Local	None	NAVARRE	1,000	22	Weak	33.1	52.4	42.8	01/08/2015	30.7	49.5	40.1	Poor		2016	PCC - Crack/Joint Sealing	$6,308		
0000097710	2509249	CANAL ROADWAY	CANAL BLVD	ADA PL	324	2	742	Flexible	Local	None	NAVARRE	1,000	18	Weak	14.2	70.2	42.2	01/08/2015	11.1	67.4	39.3	Very Poor		2016	AC - Mill and Overlay with Base Repairs	$45,676		
0000097720	2509250	CANAL ROADWAY	ADA PL	CHARLES PL	338	2	725	Composite	Local	None	NAVARRE	1,000	26	Weak	5.3	36.1	20.7	01/08/2015	3.8	33.7	18.8	Very Poor		2016	PCC - Reconstruction (Minor Collector/Local)	$349,347		
0000097730	2509243	CHARLES PL	CANAL ROADWAY	FLORIDA BLVD	444	2	910	Composite	Local	None	NAVARRE	1,000	26	Weak	1.3	26.3	13.8	01/08/2015	0.0	24.3	12.2	Very Poor		2016	PCC - Reconstruction (Minor Collector/Local)	$438,733		
0000097740	2509236	MEMPHIS ST	FLORIDA BLVD	KENILWORTH ST	254	2	799	Flexible	Local	None	LAKEVIEW	1,000	18	Weak	12.4	15.2	13.8	01/08/2015	9.6	11.9	10.8	Very Poor		2016	AC - Reconstruction (Minor Collector/Local)	$228,399		
0000097750	2509209	CANAL BLVD	AYMARD CT	DEAD END	230	2	464	Rigid	Local	None	NAVARRE	1,000	22	Weak	37.8	54.5	46.2	01/08/2015	35.3	51.4	43.4	Poor		2016	PCC - Crack/Joint Sealing	$7,150		
0000097760	2508819	HAWTHORNE PL	CANAL BLVD	CLARE CT	690	2	1,976	Rigid	Local	None	NAVARRE	1,000	22	Weak	32.9	53.4	43.2	01/08/2015	28.6	52.2	40.4	Poor		2016	PCC - Crack/Joint Sealing	$30,437		
0000097770	2508818	HAWTHORNE PL	CLARE CT	AYMARD CT	543	2	1,513	Rigid	Local	None	NAVARRE	1,000	22	Weak	27.1	79.9	53.5	01/08/2015	25.0	77.1	51.1	Poor		2016	PCC - Crack/Joint Sealing	$23,311		
0000097780	2508820	AYMARD CT	HAWTHORNE PL	CANAL BLVD	287	2	800	Rigid	Local	None	NAVARRE	1,000	22	Weak	24.7	79.3	52.0	01/08/2015	22.6	76.5	49.6	Poor		2016	PCC - Crack/Joint Sealing	$12,331		
0000097790	2509050	CLARE CT	HAWTHORNE PL	CANAL BLVD	294	2	840	Rigid	Local	None	NAVARRE	1,000	22	Weak	22.7	88.1	55.4	01/08/2015	20.7	86.6	53.7	Poor		2016	PCC - Crack/Joint Sealing	$12,944		
0000097800	2509426	VIRGINIA ST	CITY PARK AVE	CONTI ST	437	2	840	Flexible	Local	None	NAVARRE	1,000	18	Weak	19.4	27.6	23.5	01/08/2015	15.1	21.7	18.4	Very Poor		2016	AC - Reconstruction (Minor Collector/Local)	$240,219		
0000097810	2509313	VIRGINIA ST	CONTI ST	ROSEDALE DR	332	2	821	Flexible	Local	None	NAVARRE	1,000	18	Weak	24.4	17.8	21.1	01/08/2015	18.9	14.0	16.5	Very Poor		2016	AC - Reconstruction (Minor Collector/Local)	$234,722		
0000097820	2509089	ROSEDALE DR	CANAL BLVD	CONTI ST	259	2	509	Flexible	Local	None	NAVARRE	1,000	18	Weak	1.3	15.1	8.2	01/08/2015	0.8	11.8	6.3	Failure		2016	AC - Reconstruction (Minor Collector/Local)	$145,498		
0000097830	2509090	ROSEDALE DR	CONTI ST	VIRGINIA ST	476	2	1,219	Flexible	Local	None	NAVARRE	1,000	18	Weak	16.4	6.4	11.4	01/08/2015	12.9	5.0	9.0	Failure		2016	AC - Reconstruction (Minor Collector/Local)	$348,635		
0000097840	2512457	VIRGINIA ST	VIRGINIA CT	ROSEDALE DR	101	2	384	Flexible	Local	None	NAVARRE	1,000	18	Weak	21.7	41.8	31.8	01/08/2015	16.6	36.2	26.4	Very Poor		2016	AC - Mill and Overlay with Base Repairs	$23,614		
0000097850	2509311	VIRGINIA CT	CLAYTON AVE	VIRGINIA CT	258	2	670	Flexible	Local	None	NAVARRE	1,000	18	Weak	13.1	10.3	11.7	01/08/2015	10.1	8.1	9.1	Failure		2016	AC - Reconstruction (Minor Collector/Local)	$191,571		
0000097860	2509310	VIRGINIA CT	MEMPHIS ST	VIRGINIA CT	171	2	324	Flexible	Local	None	NAVARRE	1,000	18	Weak	13.4	25.4	19.4	01/08/2015	10.4	19.8	15.1	Very Poor		2016	AC - Reconstruction (Minor Collector/Local)	$92,688		
0000097870	2509312	VIRGINIA CT	VIRGINIA CT	GENERAL DIAZ ST	112	2	258	Flexible	Local	None	NAVARRE	1,000	18	Weak	4.2	40.1	22.2	01/08/2015	3.2	34.0	18.6	Very Poor		2016	AC - Reconstruction (Minor Collector/Local)	$73,782		
0000097880	2509086	VICKSBURG ST	CLAYTON AVE	WEIBLEN PL	224	2	581	Flexible	Local	None	NAVARRE	1,000	18	Weak	36.3	95.3	65.8	01/08/2015	29.6	93.9	61.8	Fair		2018	AC - Mill and Overlay	$25,007		
0000097890	2509303	VICKSBURG ST	WEIBLEN PL	GREENWOOD DR	295	2	818	Flexible	Local	None	NAVARRE	1,000	18	Weak	61.8	95.7	78.8	01/08/2015	58.6	94.3	76.5	Good		2023	AC - Mill and Overlay	$39,848		
0000097900	2509298	VICKSBURG ST	GREENWOOD DR	VOISIN ST	375	2	1,075	Flexible	Local	None	NAVARRE	1,000	18	Weak	16.4	88.9	52.7	01/08/2015	12.9	87.2	50.1	Poor		2016	AC - Mill and Overlay	$44,049		
0000097910	2509092	VICKSBURG ST	VOISIN ST	LOUQUE PL	291	2	857	Flexible	Local	None	NAVARRE	1,000	18	Weak	36.7	56.4	46.6	01/08/2015	30.1	52.7	41.4	Poor		2016	AC - Mill and Overlay	$35,106		
0000097920	2509094	VICKSBURG ST	LOUQUE PL	NAVARRE ST	301	2	854	Flexible	Local	None	NAVARRE	1,000	18	Weak	31.6	85.3	58.5	01/08/2015	25.2	83.5	54.4	Poor		2016	AC - Mill and Overlay	$34,961		
0000097930	2509256	VICKSBURG ST	NAVARRE ST	HIDALGO ST	300	2	752	Flexible	Local	None	NAVARRE	1,000	18	Weak	20.2	46.0	33.1	01/08/2015	15.6	41.4	28.5	Very Poor		2016	AC - Mill and Overlay with Base Repairs	$46,251		
0000097940	2509252	VICKSBURG ST	HIDALGO ST	PONTALBA ST	290	2	826	Flexible	Local	None	NAVARRE	1,000	18	Weak	6.9	30.1	18.5	01/08/2015	5.3	23.9	14.6	Very Poor		2016	AC - Reconstruction (Minor Collector/Local)	$236,184		
0000097950	2509254	VICKSBURG ST	PONTALBA ST	HOMEDALE ST	277	2	792	Flexible	Local	None	NAVARRE	1,000	18	Weak	25.1	72.7	48.9	01/08/2015	19.6	70.1	44.9	Poor		2016	AC - Mill and Overlay	$32,435		
0000097960	2509263	HOMEDALE ST	VICKSBURG ST	GENERAL DIAZ ST	372	2	1,063	Flexible	Local	None	NAVARRE	1,000	18	Weak	38.4	74.4	56.4	01/08/2015	32.0	72.0	52.0	Poor		2016	AC - Mill and Overlay	$41,073		
0000097970	2509265	HOMEDALE ST	GENERAL DIAZ ST	MARSHALL FOCH ST	418	2	1,293	Flexible	Local	None	NAVARRE	1,000	18	Weak	26.9	80.1	53.5	01/08/2015	21.1	78.1	49.6	Poor		2016	AC - Mill and Overlay	$52,978		
0000097980	2509308	MEMPHIS ST	CLAYTON AVE	VIRGINIA CT	159	2	493	Flexible	Local	None	NAVARRE	1,000	18	Weak	18.0	8.3	13.2	01/08/2015	14.1	6.5	10.3	Very Poor		2016	AC - Reconstruction (Minor Collector/Local)	$140,859		
0000097990	2509306	MEMPHIS ST	VIRGINIA CT	WEIBLEN PL	243	2	661	Flexible	Local	None	NAVARRE	1,000	18	Weak	2.6	6.4	4.5	01/08/2015	1.9	5.0	3.5	Failure		2016	AC - Reconstruction (Minor Collector/Local)	$189,093		
0000098000	2509088	CLAYTON AVE	VICKSBURG ST	MEMPHIS ST	228	2	669	Flexible	Local	None	NAVARRE	1,000	18	Weak	19.0	28.8	23.9	01/08/2015	14.8	22.7	18.8	Very Poor		2016	AC - Reconstruction (Minor Collector/Local)	$191,254		
0000098010	2509309	CLAYTON AVE	MEMPHIS ST	VIRGINIA CT	194	2	382	Flexible	Local	None	NAVARRE	1,000	18	Weak	38.0	22.0	30.0	01/08/2015	31.6	16.9	24.3	Very Poor		2016	AC - Reconstruction (Minor Collector/Local)	$109,179		
0000098020	2509366	CLAYTON AVE	VIRGINIA CT	GENERAL DIAZ ST	115	2	493	Flexible	Local	None	NAVARRE	1,000	18	Weak	3.6	44.5	24.1	01/08/2015	2.7	39.7	21.2	Very Poor		2016	AC - Reconstruction (Minor Collector/Local)	$140,859		
0000098030	2509369	GENERAL DIAZ ST	CLAYTON AVE	VIRGINIA CT	336	2	1,071	Flexible	Local	None	NAVARRE	1,000	18	Weak	10.5	10.6	10.6	01/08/2015	8.2	8.3	8.3	Failure		2016	AC - Reconstruction (Minor Collector/Local)	$306,184		
0000098040	2509368	GENERAL DIAZ ST	VIRGINIA CT	WEIBLEN PL	225	2	667	Flexible	Local	None	NAVARRE	1,000	18	Weak	8.3	11.3	9.8	01/08/2015	6.5	8.8	7.7	Failure		2016	AC - Reconstruction (Minor Collector/Local)	$190,682		
0000098050	2509367	GENERAL DIAZ ST	WEIBLEN PL	GREENWOOD DR	297	2	886	Flexible	Local	None	NAVARRE	1,000	18	Weak	14.9	1.8	8.4	01/08/2015	11.7	1.2	6.5	Failure		2016	AC - Reconstruction (Minor Collector/Local)	$253,374		
0000098060	2509302	GENERAL DIAZ ST	GREENWOOD DR	VOISIN ST	375	2	1,158	Flexible	Local	None	NAVARRE	1,000	18	Weak	17.8	0.0	8.9	01/08/2015	14.0	0.0	7.0	Failure		2016	AC - Reconstruction (Minor Collector/Local)	$331,127		
0000098070	2509301	GENERAL DIAZ ST	VOISIN ST	LOUQUE PL	291	2	838	Flexible	Local	None	NAVARRE	1,000	18	Weak	10.1	2.5	6.3	01/08/2015	7.9	1.8	4.9	Failure		2016	AC - Reconstruction (Minor Collector/Local)	$239,774		
0000098080	2509299	GENERAL DIAZ ST	LOUQUE PL	NAVARRE ST	298	2	877	Flexible	Local	None	NAVARRE	1,000	18	Weak	15.4	0.0	7.7	01/08/2015	12.1	0.0	6.1	Failure		2016	AC - Reconstruction (Minor Collector/Local)	$250,737		
0000098090	2509261	GENERAL DIAZ ST	NAVARRE ST	HIDALGO ST	300	2	852	Flexible	Local	None	NAVARRE	1,000	18	Weak	4.4	14.8	9.6	01/08/2015	3.3	11.6	7.5	Failure		2016	AC - Reconstruction (Minor Collector/Local)	$243,651		
0000098100	2509260	GENERAL DIAZ ST	HIDALGO ST	PONTALBA ST	292	2	883	Flexible	Local	None	NAVARRE	1,000	18	Weak	2.2	10.5	6.4	01/08/2015	1.6	8.2	4.9	Failure		2016	AC - Reconstruction (Minor Collector/Local)	$252,643		
0000098110	2509264	GENERAL DIAZ ST	PONTALBA ST	HOMEDALE ST	287	2	875	Flexible	Local	None	NAVARRE	1,000	18	Weak	16.0	11.6	13.8	01/08/2015	12.6	9.0	10.8	Very Poor		2016	AC - Reconstruction (Minor Collector/Local)	$250,228		
0000098120	2509259	GENERAL DIAZ ST	HOMEDALE ST	LEMOYNE ST	284	2	883	Flexible	Local	None	NAVARRE	1,000	18	Weak	43.5	66.0	54.8	01/08/2015	38.4	63.1	50.8	Poor		2016	AC - Mill and Overlay	$36,149		
0000098130	2509258	LEMOYNE ST	GENERAL DIAZ ST	MARSHALL FOCH ST	379	2	1,096	Flexible	Local	None	NAVARRE	1,000	18	Weak	34.0	62.5	48.3	01/08/2015	27.2	59.3	43.3	Poor		2016	AC - Mill and Overlay	$44,896		
0000098140	2509362	DALE CT	MARSHALL FOCH ST	DEAD END	350	2	756	Flexible	Local	None	NAVARRE	1,000	18	Weak	32.9	46.1	39.5	01/08/2015	26.2	41.5	33.9	Very Poor		2016	AC - Mill and Overlay with Base Repairs	$46,497		
0000098150	2509085	WEIBLEN PL	CANAL BLVD	VICKSBURG ST	294	2	880	Rigid	Local	None	NAVARRE	1,000	22	Weak	29.6	61.3	45.5	01/08/2015	27.4	57.8	42.6	Poor		2016	PCC - Crack/Joint Sealing	$13,557		
0000098160	2509087	WEIBLEN PL	VICKSBURG ST	VICKSBURG ST	173	2	516	Rigid	Local	None	NAVARRE	1,000	22	Weak	34.6	50.3	42.5	01/08/2015	32.1	47.4	39.8	Very Poor		2016	PCC - Full Depth Slab Repair	$39,660		

DRAFT

Stantec

Appendix A RoadMatrix Section Attributes

															Field Measured Conditions				2016 Predicted Conditions									
SectionID	SEGMENTID	Street	From	To	Length (ft)	Lanes	Area (yd^2)	Pavement Type	Functional Class	FHWA Route	Neighborhood	AADT	EGT	Subgrade Strength	RCI	SDI	PCI	PCI Date	RCIYr1	SDIYr1	PCIYr1	PCI Class	Destroyed Road	Need Year (Adjusted)	Need Recommended Rehab (PCI Trigger)	Need Cost (PCI Trigger)	Last Rehab	Last Rehab Date
0000098170	2509305	WEIBLEN PL	VICKSBURG ST	MEMPHIS ST	109	2	299	Rigid	Local	None	NAVARRE	1,000	22	Weak	28.9	58.6	43.8	01/08/2015	26.8	55.1	41.0	Poor		2016	PCC - Crack/Joint Sealing	$4,599		
0000098180	2509307	WEIBLEN PL	MEMPHIS ST	GENERAL DIAZ ST	283	2	854	Rigid	Local	None	NAVARRE	1,000	22	Weak	39.9	88.5	64.2	01/08/2015	37.5	87.0	62.3	Fair		2020	PCC - Crack/Joint Sealing	$14,522		
0000098190	2509157	GREENWOOD DR	GREENWOOD ST & CANAL BLVD	VICKSBURG ST	463	2	1,378	Rigid	Local	None	NAVARRE	1,000	22	Weak	43.1	86.3	64.7	01/08/2015	40.6	84.7	62.7	Fair		2020	PCC - Crack/Joint Sealing	$23,427		
0000098200	2509304	GREENWOOD DR	VICKSBURG ST	GENERAL DIAZ ST	395	2	1,207	Rigid	Local	None	NAVARRE	1,000	22	Weak	32.5	84.9	58.7	01/08/2015	30.1	82.9	56.5	Fair		2017	PCC - Crack/Joint Sealing	$19,060		
0000098210	2509159	VOISIN ST	CANAL BLVD	VICKSBURG ST	458	2	1,451	Composite	Local	None	NAVARRE	1,000	26	Weak	21.8	37.6	29.7	01/08/2015	20.0	35.3	27.7	Very Poor		2016	AC - Mill and Overlay with Base Repairs	$89,302		
0000098220	2509297	VOISIN ST	VICKSBURG ST	GENERAL DIAZ ST	401	2	1,233	Composite	Local	None	NAVARRE	1,000	26	Weak	47.7	37.0	42.4	01/08/2015	45.0	34.6	39.8	Very Poor		2016	AC - Mill and Overlay with Base Repairs	$75,861		
0000098230	2509049	LOUQUE PL	CANAL BLVD	VICKSBURG ST	455	2	1,368	Composite	Local	None	NAVARRE	1,000	26	Weak	29.6	45.4	37.5	01/08/2015	27.6	42.8	35.2	Very Poor		2016	AC - Mill and Overlay with Base Repairs	$84,174		
0000098240	2509093	LOUQUE PL	VICKSBURG ST	GENERAL DIAZ ST	399	2	1,232	Composite	Local	None	NAVARRE	1,000	26	Weak	28.4	40.8	34.6	01/08/2015	26.5	38.5	32.5	Very Poor		2016	AC - Mill and Overlay with Base Repairs	$75,833		
0000098250	2509046	NAVARRE ST	CANAL BLVD	VICKSBURG ST	458	2	2,066	Composite	Local	None	NAVARRE	1,000	26	Weak	62.7	88.9	75.8	01/08/2015	59.4	87.5	73.5	Good		2024	AC - Mill and Overlay	$103,081		
0000098260	2509095	NAVARRE ST	VICKSBURG ST	GENERAL DIAZ ST	403	2	1,858	Composite	Local	None	NAVARRE	1,000	26	Weak	64.4	89.5	77.1	01/08/2015	61.1	88.5	74.8	Good		2025	AC - Mill and Overlay	$95,058		
0000098270	2509300	NAVARRE ST	GENERAL DIAZ ST	MARSHAL FOCH ST	416	2	1,901	Composite	Local	None	NAVARRE	1,000	26	Weak	79.5	92.4	86.0	01/08/2015	77.0	91.7	84.4	Good		2029	AC - Mill and Overlay	$107,316		
0000098280	2509467	NAVARRE ST	MARSHAL FOCH ST	W PARK PL	688	2	3,049	Composite	Local	None	NAVARRE	1,000	26	Weak	75.0	92.3	83.7	01/08/2015	72.0	91.7	81.9	Good		2028	AC - Mill and Overlay	$167,931		
0000098290	2509471	NAVARRE ST	W PARK PL	ORLEANS AVE	402	2	1,878	Composite	Local	None	NAVARRE	1,000	26	Weak	65.8	85.0	75.4	01/08/2015	62.6	83.7	72.9	Good		2023	AC - Mill and Overlay	$91,446		
0000098300	2506722	NAVARRE ST	ORLEANS AVE	MARCONI DR	180	2	816	Composite	Local	None	CITY PARK	1,000	26	Weak	17.9	81.4	49.7	01/08/2015	16.3	79.0	47.7	Poor		2016	AC - Mill and Overlay	$33,423		
0000098310	2560550	CANAL BLVD	CANAL BLVD	PONTALBA ST	37	2	226	Rigid	Local	None	NAVARRE	1,000	22	Weak	39.0	89.4	64.2	01/08/2015	36.5	87.9	62.2	Fair		2020	PCC - Crack/Joint Sealing	$3,837		
0000098312	2506724	HIDALGO ST	PONTALBA ST	VICKSBURG ST	450	2	1,366	Rigid	Local	None	NAVARRE	1,000	22	Weak	10.8	64.5	37.7	01/08/2015	9.6	60.9	35.3	Very Poor		2016	PCC - Full Depth Slab Repair	$104,935		
0000098320	2509255	HIDALGO ST	VICKSBURG ST	GENERAL DIAZ ST	404	2	1,196	Rigid	Local	None	NAVARRE	1,000	22	Weak	28.6	91.6	60.1	01/08/2015	26.5	90.8	58.7	Fair		2019	PCC - Crack/Joint Sealing	$19,840		
0000098330	2509262	HIDALGO ST	GENERAL DIAZ ST	MARSHAL FOCH ST	413	2	1,253	Rigid	Local	None	NAVARRE	1,000	22	Weak	42.4	81.0	61.7	01/08/2015	39.9	78.3	59.1	Fair		2018	PCC - Crack/Joint Sealing	$20,277		
0000098340	2509468	HIDALGO ST	MARSHAL FOCH ST	W PARK PL	547	2	1,615	Rigid	Local	None	NAVARRE	1,000	22	Weak	30.3	59.4	44.9	01/08/2015	28.0	55.9	42.0	Poor		2016	PCC - Crack/Joint Sealing	$24,887		
0000098350	2509374	CENTRAL PARK PL	W PARK PL	MIDDLE PARK PL	212	2	623	Flexible	Local	None	NAVARRE	1,000	18	Weak	12.2	45.0	28.6	01/08/2015	9.5	40.4	25.0	Very Poor		2016	AC - Mill and Overlay with Base Repairs	$38,320		
0000098360	2509377	CENTRAL PARK PL	MIDDLE PARK PL	E PARK PL	217	2	555	Flexible	Local	None	NAVARRE	1,000	18	Weak	20.8	59.1	40.0	01/08/2015	16.0	55.6	35.8	Very Poor		2016	AC - Mill and Overlay with Base Repairs	$34,136		
0000098370	2508816	CENTRAL PARK PL	E PARK PL	CENTRAL PARK PL	86	2	147	Flexible	Local	None	NAVARRE	1,000	18	Weak	16.5	66.2	41.3	01/08/2015	12.9	63.3	38.1	Very Poor		2016	AC - Mill and Overlay with Base Repairs	$9,052		
0000098380	2561066	CENTRAL PARK PL	E PARK PL	CENTRAL PARK PL	101	2	277	Flexible	Local	None	NAVARRE	1,000	18	Weak	37.5	76.1	56.8	01/08/2015	31.0	73.8	52.4	Poor		2016	AC - Mill and Overlay	$11,355		
0000098390	2560305	CENTRAL PARK PL	CENTRAL PARK PL	ORLEANS AVE	106	2	330	Flexible	Local	None	NAVARRE	1,000	18	Weak	2.7	70.4	36.6	01/08/2015	2.0	67.6	34.8	Very Poor		2016	AC - Mill and Overlay with Base Repairs	$20,332		
0000098400	2506753	CENTRAL PARK PL	ORLEANS AVE	MARCONI DR	180	2	456	Flexible	Local	None	CITY PARK	1,000	18	Weak	0.0	43.0	21.5	01/08/2015	0.0	37.7	18.9	Very Poor		2016	AC - Reconstruction (Minor Collector/Local)	$130,341		
0000098410	2509476	S PARK PL	W PARK PL	ORLEANS AVE	498	2	1,324	Flexible	Local	None	NAVARRE	1,000	18	Weak	23.1	36.0	29.6	01/08/2015	17.8	29.3	23.6	Very Poor		2016	AC - Reconstruction (Minor Collector/Local)	$378,504		
0000098420	2509470	W PARK PL	NAVARRE ST	S PARK PL	124	2	441	Flexible	Local	None	NAVARRE	1,000	18	Weak	7.9	41.3	24.6	01/08/2015	6.1	35.5	20.8	Very Poor		2016	AC - Reconstruction (Minor Collector/Local)	$126,115		
0000098430	2509469	W PARK PL	S PARK PL	HIDALGO ST	236	2	653	Flexible	Local	None	NAVARRE	1,000	18	Weak	43.0	32.0	37.5	01/08/2015	37.7	25.5	31.6	Very Poor		2016	AC - Mill and Overlay with Base Repairs	$40,159		
0000098440	2509186	W PARK PL	HIDALGO ST	PONTALBA ST	371	2	1,069	Flexible	Local	None	NAVARRE	1,000	18	Weak	20.9	21.8	21.4	01/08/2015	16.1	16.7	16.4	Very Poor		2016	AC - Reconstruction (Minor Collector/Local)	$305,676		
0000098450	2509184	W PARK PL	PONTALBA ST	N PARK PL	436	2	1,210	Flexible	Local	None	NAVARRE	1,000	18	Weak	30.8	21.0	25.9	01/08/2015	24.5	16.1	20.3	Very Poor		2016	AC - Reconstruction (Minor Collector/Local)	$346,062		
0000098460	2509359	N PARK PL	MARSHALL FOCH ST	W PARK PL	136	2	392	Flexible	Local	None	NAVARRE	1,000	18	Weak	14.7	54.5	34.6	01/08/2015	11.5	50.6	31.1	Very Poor		2016	AC - Mill and Overlay with Base Repairs	$24,141		
0000098470	2509187	N PARK PL	W PARK PL	MIDDLE PARK PL	215	2	614	Flexible	Local	None	NAVARRE	1,000	18	Weak	16.5	24.2	20.4	01/08/2015	13.0	18.8	15.9	Very Poor		2016	AC - Reconstruction (Minor Collector/Local)	$175,652		
0000098480	2509371	N PARK PL	MIDDLE PARK PL	E PARK PL	209	2	584	Flexible	Local	None	NAVARRE	1,000	18	Weak	16.6	29.4	23.0	01/08/2015	13.1	23.3	18.2	Very Poor		2016	AC - Reconstruction (Minor Collector/Local)	$167,009		
0000098490	2509372	E PARK PL	N PARK PL	COSCINO PL	351	2	952	Flexible	Local	None	NAVARRE	1,000	18	Weak	31.2	36.7	34.0	01/08/2015	24.8	30.1	27.5	Very Poor		2016	AC - Mill and Overlay with Base Repairs	$58,550		
0000098500	2509375	E PARK PL	COSCINO PL	CENTRAL PARK PL	396	2	1,074	Flexible	Local	None	NAVARRE	1,000	18	Weak	23.5	19.4	21.5	01/08/2015	18.2	15.1	16.7	Very Poor		2016	AC - Reconstruction (Minor Collector/Local)	$307,137		
0000098510	2560304	E PARK PL	CENTRAL PARK PL	CENTRAL PARK PL	58	2	161	Flexible	Local	None	NAVARRE	1,000	18	Weak	32.0	60.7	46.4	01/08/2015	25.5	57.3	41.4	Poor		2016	AC - Mill and Overlay	$6,576		
0000098520	2509370	MIDDLE PARK PL	CENTRAL PARK PL	N PARK PL	805	2	2,343	Composite	Local	None	NAVARRE	1,000	26	Weak	15.2	20.8	18.0	01/08/2015	13.7	19.0	16.4	Very Poor		2016	PCC - Reconstruction (Minor Collector/Local)	$1,129,555		
0000098530	2509376	COSCINO PL	E PARK PL	GENERAL HAIG ST	119	2	252	Flexible	Local	None	NAVARRE	1,000	18	Weak	18.8	32.8	25.8	01/08/2015	14.6	26.2	20.4	Very Poor		2016	AC - Reconstruction (Minor Collector/Local)	$71,970		
0000098540	2530308	PONTALBA ST	HIDALGO ST	VICKSBURG ST	665	2	1,663	Rigid	Local	None	NAVARRE	1,000	22	Weak	28.1	88.9	58.2	01/08/2015	26.0	86.7	56.4	Fair		2017	PCC - Crack/Joint Sealing	$26,264		
0000098550	2509253	PONTALBA ST	VICKSBURG ST	GENERAL DIAZ ST	405	2	1,269	Rigid	Local	None	NAVARRE	1,000	22	Weak	36.6	72.7	54.7	01/08/2015	34.1	69.3	51.7	Poor		2016	PCC - Crack/Joint Sealing	$19,550		
0000098560	2509364	PONTALBA ST	GENERAL DIAZ ST	MARSHALL FOCH ST	414	2	1,193	Rigid	Local	None	NAVARRE	1,000	22	Weak	21.7	43.8	32.8	01/08/2015	19.7	41.2	30.5	Very Poor		2016	PCC - Full Depth Slab Repair	$91,658		
0000098570	2509185	PONTALBA ST	MARSHALL FOCH ST	W PARK PL	365	2	1,093	Rigid	Local	None	NAVARRE	1,000	22	Weak	38.0	74.7	56.4	01/08/2015	35.5	71.4	53.5	Poor		2016	PCC - Crack/Joint Sealing	$16,838		
0000098580	2509334	MARSHAL FOCH ST	NAVARRE ST	HIDALGO ST	301	2	887	Flexible	Local	None	NAVARRE	1,000	18	Weak	37.4	46.1	41.8	01/08/2015	30.9	41.5	36.2	Very Poor		2016	AC - Mill and Overlay with Base Repairs	$54,598		
0000098590	2509365	MARSHAL FOCH ST	HIDALGO ST	PONTALBA ST	290	2	1,298	Rigid	Local	None	NAVARRE	1,000	22	Weak	20.8	73.5	47.2	01/08/2015	18.9	70.1	44.5	Poor		2016	PCC - Crack/Joint Sealing	$19,995		
0000098600	2509363	MARSHALL FOCH ST	PONTALBA ST	HOMEDALE ST	290	2	1,300	Flexible	Local	None	NAVARRE	1,000	18	Weak	29.3	13.7	21.5	01/08/2015	23.2	10.6	16.9	Very Poor		2016	AC - Reconstruction (Minor Collector/Local)	$371,640		
0000098610	2509358	MARSHALL FOCH ST	HOMEDALE ST	N PARK PL	86	2	321	Flexible	Local	None	NAVARRE	1,000	18	Weak	18.3	10.1	14.2	01/08/2015	14.3	7.9	11.1	Very Poor		2016	AC - Reconstruction (Minor Collector/Local)	$91,798		
0000098620	2509361	MARSHALL FOCH ST	N PARK PL	DALE CT	126	2	452	Flexible	Local	None	NAVARRE	1,000	18	Weak	8.0	13.0	10.5	01/08/2015	6.2	10.0	8.1	Failure		2016	AC - Reconstruction (Minor Collector/Local)	$129,229		
0000098630	2509360	MARSHALL FOCH ST	DALE CT	LEMOYNE ST	78	2	307	Flexible	Local	None	NAVARRE	1,000	18	Weak	22.0	42.6	32.3	01/08/2015	16.9	37.2	27.1	Very Poor		2016	AC - Mill and Overlay with Base Repairs	$18,890		
0000098640	2509327	MARSHAL FOCH ST	LEMOYNE ST	FLORIDA BLVD	350	2	1,237	Flexible	Local	None	NAVARRE	1,000	18	Weak	25.4	60.2	42.8	01/08/2015	19.8	56.7	38.3	Very Poor		2016	AC - Mill and Overlay with Base Repairs	$76,141		
0000098650	2509328	FLORIDA BLVD	MARSHAL FOCH ST	GENERAL HAIG ST	702	2	2,000	Flexible	Local	Local	LAKEVIEW	1,000	18	Weak	23.3	45.9	34.6	01/08/2015	18.0	41.3	29.7	Very Poor		2016	AC - Mill and Overlay with Base Repairs	$123,055		
0000098660	2509387	FLORIDA BLVD	GENERAL HAIG ST	ORLEANS AVE	298	2	936	Flexible	Local	Local	LAKEVIEW	1,000	18	Weak	35.8	55.4	45.6	01/08/2015	29.1	51.6	40.4	Poor		2016	AC - Mill and Overlay	$38,338		
0000098670	2506748	FLORIDA BLVD	ORLEANS AVE	MARCONI DR	299	2	1,100	Flexible	Local	Local	CITY PARK	1,000	18	Weak	1.1	25.9	13.5	01/08/2015	0.7	20.2	10.5	Very Poor		2016	AC - Reconstruction (Minor Collector/Local)	$314,477		
0000098680	2562331	MARCONI DR	FLORIDA BLVD	MARCONI DR	83	1	129	Rigid	Major Collector	None	CITY PARK	5,000	30	Weak	44.5	100.0	72.3	01/08/2015	41.8	99.4	70.6	Good		2028	PCC - Joint Repair	$8,876		
0000098690	2561063	GENERAL HAIG ST	MARCONI DR	ORLEANS AVE	185	1	355	Composite	Local	None	CITY PARK	1,000	26	Weak	12.5	32.2	22.4	01/08/2015	11.0	29.9	20.5	Very Poor		2016	PCC - Reconstruction (Minor Collector/Local)	$171,112		
0000098700	2509295	GENERAL HAIG ST	ORLEANS AVE	COSCINO PL	411	2	660	Flexible	Local	None	NAVARRE	1,000	18	Weak	16.6	7.0	11.8	01/08/2015	13.1	5.4	9.3	Failure		2016	AC - Reconstruction (Minor Collector/Local)	$188,839		
0000098710	2509373	GENERAL HAIG ST	COSCINO PL	FLORIDA BLVD	497	2	1,500	Flexible	Local	None	NAVARRE	1,000	18	Weak	19.9	2.6	11.3	01/08/2015	15.4	1.9	8.7	Failure		2016	AC - Reconstruction (Minor Collector/Local)	$428,931		
0000098720	2506754	GENERAL HAIG ST	ORLEANS AVE	MARCONI DR	182	1	334	Composite	Local	None	CITY PARK	1,000	26	Weak	23.7	28.4	26.1	01/08/2015	21.7	26.5	24.1	Very Poor		2016	PCC - Reconstruction (Minor Collector/Local)	$160,829		
0000098730	2509388	ORLEANS AVE	MARCONI DR	FLORIDA BLVD	571	1	1,723	Rigid	Local	None	NAVARRE	1,000	22	Weak	37.3	75.5	56.4	01/08/2015	34.8	72.2	53.5	Poor		2016	PCC - Crack/Joint Sealing	$26,546		
0000098740	2561074	ORLEANS AVE	FLORIDA BLVD	DEAD END	268	2	811	Flexible	Local	None	CITY PARK	1,000	18	Weak	0.1	0.1	0.1	12/31/2015	0.1	0.1	0.1	Failure	1	2016	AC - Reconstruction (Minor Collector/Local)	$231,894		
0000100000	2509684	MOSS ST	ESPLANADE AVE	PARKVIEW PL	1,950	2	7,694	Composite	Local	None	FAIRGROUNDS	1,000	26	Weak	38.2	0.0	19.1	01/18/2015	35.9	0.0	18.0	Very Poor		2016	PCC - Reconstruction (Minor Collector/Local)	$3,708,503		
0000100010	2509680	MOSS ST	PARKVIEW PL	DESAIX BLVD	312	2	1,009	Composite	Local	None	FAIRGROUNDS	1,000	26	Weak	19.2	11.8	15.5	01/18/2015	17.5	10.3	13.9	Very Poor		2016	PCC - Reconstruction (Minor Collector/Local)	$486,398		
0000100020	2510791	FLORIDA AVE	DESAIX BLVD	WILSHIRE PL	2,831	2	10,214	Flexible	Local	None	FAIRGROUNDS	1,000	18	Weak	43.6	59.3	51.5	01/18/2015	38.5	55.8	47.2	Poor		2016	AC - Mill and Overlay	$418,342		
0000100030	2510980	FLORIDA AVE	WILSHIRE PL	CHALFANT PL	221	2	835	Flexible	Local	None	FAIRGROUNDS	1,000	18	Weak	57.7	72.0	64.9	01/18/2015	54.0	69.3	61.7	Fair		2018	AC - Mill and Overlay	$35,927		
0000100040	2510983	FLORIDA AVE	CHALFANT PL	PORTAGE PL	230	2	862	Flexible	Local	None	FAIRGROUNDS	1,000	18	Weak	53.0	68.0	60.5	01/18/2015	49.0	65.2	57.1	Fair		2017	AC - Mill and Overlay	$36,189		
0000100050	2510991	FLORIDA AVE	PORTAGE PL	START OF DIVIDED	824	2	3,080	Flexible	Local	None	FAIRGROUNDS	1,000	18	Weak	65.6	68.0	66.8	01/18/2015	62.7	65.2	64.0	Fair		2019	AC - Mill and Overlay	$135,849		
0000100060	2559033	FLORIDA AVE	START OF DIVIDED	ST BERNARD AVE	252	1	536	Flexible	Local	None	FAIRGROUNDS	1,000	18	Weak	53.7	66.0	59.9	01/18/2015	49.8	63.1	56.5	Fair		2017	AC - Mill and Overlay	$22,512		
0000100070	2559761	FLORIDA AVE	ST BERNARD AVE	END OF DIVIDED	211	1	474	Flexible	Local	None	FAIRGROUNDS	1,000	18	Weak	40.7	68.6	54.7	01/18/2015	34.7	65.8	50.3	Poor		2016	AC - Mill and Overlay	$19,405		
0000100080	2524385	DESAIX BLVD	WISNER BLVD	FLORIDA AVE	271	3	1,446	Composite	Minor Arterial	Local	FAIRGROUNDS	7,500	34	Weak	34.5	82.8	58.7	01/18/2015	32.0	80.3	56.2	Fair		2017	AC - Mill and Overlay	$60,717		
0000100090	2525169	DESAIX BLVD	FLORIDA AVE	TRAFALGER ST	1,168	2	4,885	Composite	Minor Arterial	Local	FAIRGROUNDS	7,500	34	Weak	67.1	50.5	58.8	01/18/2015	63.5	47.6	55.6	Fair		2017	AC - Mill and Overlay	$205,082		
0000100100	2525166	DESAIX BLVD	TRAFALGER ST	GENTILLY BLVD	2,621	2	10,758	Composite	Minor Arterial	Local	FAIRGROUNDS	7,500	34	Weak	70.9	45.5	58.2	01/18/2015	67.5	42.6	55.1	Fair		2017	AC - Mill and Overlay	$451,644		
0000100110	2519171	GENTILLY BLVD	DESAIX BLVD & ST BERNARD AVE	END	153	2	415	Composite	Minor Arterial	Local	FAIRGROUNDS	7,500	34	Weak	61.4	89.1	75.3	01/18/2015	57.9	87.6	72.8	Good		2023	AC - Mill and Overlay	$20,205		
0000100120	2510973	DESAIX BLVD	ST BERNARD AVE	ALDEN PL	341	2	1,450	Composite	Minor Arterial	Local	FAIRGROUNDS	7,500	34	Weak	67.5	74.1	70.8	01/18/2015	63.9	70.8	67.4	Fair		2020	AC - Mill and Overlay	$65,556		
0000100130	2510959	DESAIX BLVD	ALDEN PL	ALDEN PL	320	2	1,314	Composite	Minor Arterial	Local	FAIRGROUNDS	7,500	34	Weak	74.4	69.3	71.9	01/18/2015	71.1	65.8	68.5	Fair		2020	AC - Mill and Overlay	$59,427		
0000100140	2510958	DESAIX BLVD	ALDEN PL	HATHAWAY PL	245	2	1,015	Composite	Minor Arterial	Local	FAIRGROUNDS	7,500	34	Weak	65.2	64.0	64.6	01/18/2015	61.5	60.4	61.0	Fair		2018	AC - Mill and Overlay	$43,659		
0000100150	2511066	DESAIX BLVD	HATHAWAY PL	HATHAWAY PL	215	2	860	Composite	Minor Arterial	Local	FAIRGROUNDS	7,500	34	Weak	67.6	68.5	68.1	01/18/2015	64.0	65.0	64.5	Fair		2019	AC - Mill and Overlay	$37,914		
0000100160	2511063	DESAIX BLVD	HATHAWAY PL	WINTHROP PL	246	2	1,044	Composite	Minor Arterial	Local	FAIRGROUNDS	7,500	34	Weak	73.0	62.0	67.5	01/18/2015	69.6	58.5	64.1	Fair		2019	AC - Mill and Overlay	$46,054		
0000100170	2511062	DESAIX BLVD	WINTHROP PL	WINTHROP PL	213	2	894	Composite	Minor Arterial	Local	FAIRGROUNDS	7,500	34	Weak	68.1	60.3	64.2	01/18/2015	64.5	56.8	60.7	Fair		2018	AC - Mill and Overlay	$38,476		
0000100180	2511015	DESAIX BLVD	WINTHROP PL	CASTINE ST	249	2	1,026	Composite	Minor Arterial	Local	FAIRGROUNDS	7,500	34	Weak	49.5	54.6	52.1	01/18/2015	46.6	51.5	49.1	Poor		2016	AC - Mill and Overlay	$42,006		
0000100190	2511010	DESAIX BLVD	CASTINE ST	TUNICA ST	515	2	2,124	Composite	Minor Arterial	Local	FAIRGROUNDS	7,500	34	Weak	71.0	60.9	66.0	01/18/2015	67.6	57.4	62.5	Fair		2019	AC - Mill and Overlay	$93,691		

DRAFT

Appendix A RoadMatrix Section Attributes

															Field Measured Conditions				2016 Predicted Conditions									
SectionID	SEGMENTID	Street	From	To	Length (ft)	Lanes	Area (yd^2)	Pavement Type	Functional Class	FHWA Route	Neighborhood	AADT	EGT	Subgrade Strength	RCI	SDI	PCI	PCI Date	RCIYr1	SDIYr1	PCIYr1	PCI Class	Destroyed Road	Need Year (Adjusted)	Need Recommended Rehab (PCI Trigger)	Need Cost (PCI Trigger)	Last Rehab	Last Rehab Date
0000100200	2510871	DESAIX BLVD	TUNICA ST	TENSAS ST	546	2	2,277	Composite	Minor Arterial	Local	FAIRGROUNDS	7,500	34	Weak	69.6	57.9	63.8	01/18/2015	66.1	54.5	60.3	Fair		2018	AC - Mill and Overlay	$98,004		
0000100210	2510858	DESAIX BLVD	TENSAS ST	YUPON ST	583	2	2,348	Composite	Minor Arterial	Local	FAIRGROUNDS	7,500	34	Weak	76.4	58.8	67.6	01/18/2015	73.2	55.3	64.3	Fair		2019	AC - Mill and Overlay	$103,547		
0000100220	2509681	DESAIX BLVD	YUPON ST	FLORIDA AVE	317	2	1,365	Composite	Minor Arterial	Local	FAIRGROUNDS	7,500	34	Weak	56.0	58.7	57.4	01/18/2015	52.8	55.2	54.0	Poor		2016	AC - Mill and Overlay	$55,904		
0000100230	2510856	YUPON ST	DESAIX BLVD	ROGER WILLIAMS ST	288	2	740	Flexible	Local	None	FAIRGROUNDS	1,000	18	Weak	0.9	6.8	3.9	01/18/2015	0.5	5.3	2.9	Failure		2016	AC - Reconstruction (Minor Collector/Local)	$211,590		
0000100240	2511007	YUPON ST	ROGER WILLIAMS ST	END	134	2	373	Flexible	Local	None	FAIRGROUNDS	1,000	18	Weak	14.3	0.0	7.2	01/18/2015	11.1	0.0	5.6	Failure		2016	AC - Reconstruction (Minor Collector/Local)	$106,542		
0000100250	2510862	TENSAS ST	DESAIX BLVD	ROGER WILLIAMS ST	297	2	868	Flexible	Local	None	FAIRGROUNDS	1,000	18	Weak	27.2	65.2	46.2	01/18/2015	21.4	62.3	41.9	Poor		2016	AC - Mill and Overlay	$35,534		
0000100260	2510859	TENSAS ST	ROGER WILLIAMS ST	END	146	2	336	Flexible	Local	None	FAIRGROUNDS	1,000	18	Weak	0.1	0.1	0.1	12/31/2015	0.1	0.1	0.1	Failure	1	2016	AC - Reconstruction (Minor Collector/Local)	$96,088		
0000100270	2510869	TUNICA ST	DESAIX BLVD	ROGER WILLIAMS ST	311	2	949	Flexible	Local	None	FAIRGROUNDS	1,000	18	Weak	24.7	22.1	23.4	01/18/2015	19.2	17.0	18.1	Very Poor		2016	AC - Reconstruction (Minor Collector/Local)	$271,454		
0000100280	2510867	TUNICA ST	ROGER WILLIAMS ST	END	145		466	Unknown/Undefined	Local	None	FAIRGROUNDS	1,000		Weak								No Data						
0000100290	2510870	ROGER WILLIAMS ST	CASTINE ST	TUNICA ST	560	2	1,705	Rigid	Local	None	FAIRGROUNDS	1,000	22	Weak	44.6	81.9	63.3	01/18/2015	41.9	79.3	60.6	Fair		2019	PCC - Crack/Joint Sealing	$28,285		
0000100300	2510863	ROGER WILLIAMS ST	TUNICA ST	TENSAS ST	498	2	1,493	Rigid	Local	None	FAIRGROUNDS	1,000	22	Weak	22.3	0.0	11.2	01/18/2015	20.3	0.0	10.2	Very Poor		2016	PCC - Reconstruction (Minor Collector/Local)	$719,582		
0000100310	2510857	ROGER WILLIAMS ST	TENSAS ST	YUPON ST	580	2	1,772	Rigid	Local	None	FAIRGROUNDS	1,000	22	Weak	32.2	79.3	55.8	01/18/2015	29.8	76.5	53.2	Poor		2016	PCC - Crack/Joint Sealing	$27,302		
0000100320	2511014	CASTINE ST	DESAIX BLVD	ROGER WILLIAMS ST	319	2	1,030	Flexible	Local	None	FAIRGROUNDS	1,000	18	Weak	40.5	32.5	36.5	01/18/2015	34.5	25.9	30.2	Very Poor		2016	AC - Mill and Overlay with Base Repairs	$63,397		
0000100330	2511013	CASTINE ST	ROGER WILLIAMS ST	FREY PL	264	2	954	Flexible	Local	None	FAIRGROUNDS	1,000	18	Weak	33.9	42.0	38.0	01/18/2015	27.1	36.4	31.8	Very Poor		2016	AC - Mill and Overlay with Base Repairs	$58,714		
0000100340	2510802	WILSHIRE PL	FREY PL	FLORIDA AVE	505	2	1,445	Rigid	Local	None	FAIRGROUNDS	1,000	22	Weak	21.9	18.0	20.0	01/18/2015	19.9	16.3	18.1	Very Poor		2016	PCC - Reconstruction (Minor Collector/Local)	$696,445		
0000100350	2510981	CHALFANT PL	FREY PL	FLORIDA AVE	516	2	1,452	Rigid	Local	None	FAIRGROUNDS	1,000	22	Weak	17.6	0.3	9.0	01/18/2015	15.9	0.0	8.0	Failure		2016	PCC - Reconstruction (Minor Collector/Local)	$699,980		
0000100360	2510984	PORTAGE PL	FREY PL	FLORIDA AVE	515	2	1,470	Rigid	Local	None	FAIRGROUNDS	1,000	22	Weak	10.6	0.0	5.3	01/18/2015	9.4	0.0	4.7	Failure		2016	PCC - Reconstruction (Minor Collector/Local)	$708,549		
0000100370	2510985	FREY PL	END	PORTAGE PL	115	2	332	Rigid	Local	None	FAIRGROUNDS	1,000	22	Weak	10.5	0.0	5.3	01/18/2015	9.3	0.0	4.7	Failure		2016	PCC - Reconstruction (Minor Collector/Local)	$160,080		
0000100380	2510982	FREY PL	PORTAGE PL	CHALFANT PL	230	2	636	Rigid	Local	None	FAIRGROUNDS	1,000	22	Weak	31.7	19.1	25.4	01/18/2015	29.4	17.3	23.4	Very Poor		2016	PCC - Reconstruction (Minor Collector/Local)	$306,342		
0000100390	2510030	FREY PL	CHALFANT PL	WILSHIRE PL	221	2	633	Rigid	Local	None	FAIRGROUNDS	1,000	22	Weak	18.4	0.0	9.2	01/18/2015	16.7	0.0	8.4	Failure		2016	PCC - Reconstruction (Minor Collector/Local)	$304,896		
0000100400	2510028	FREY PL	WILSHIRE PL	CASTINE ST	134	2	376	Rigid	Local	None	FAIRGROUNDS	1,000	22	Weak	19.9	54.9	37.4	01/18/2015	18.0	51.8	34.9	Very Poor		2016	PCC - Full Depth Slab Repair	$28,928		
0000100410	2511044	WINTHROP PL	DESAIX BLVD	DESAIX BLVD	848	2	2,433	Flexible	Local	None	FAIRGROUNDS	1,000	18	Weak	12.5	0.0	6.2	01/18/2015	9.5	0.0	4.8	Failure		2016	AC - Reconstruction (Minor Collector/Local)	$695,714		
0000100420	2510957	HATHAWAY PL	DESAIX BLVD	DESAIX BLVD	882	2	2,752	Flexible	Local	None	FAIRGROUNDS	1,000	18	Weak	48.7	73.4	61.1	01/18/2015	44.2	70.9	57.6	Fair		2017	AC - Mill and Overlay	$115,532		
0000100430	2510969	ALDEN PL	DESAIX BLVD	DESAIX BLVD	941	2	2,999	Flexible	Local	None	FAIRGROUNDS	1,000	18	Weak	12.5	0.0	6.3	01/18/2015	9.7	0.0	4.9	Failure		2016	AC - Reconstruction (Minor Collector/Local)	$857,544		
0000100440	2510971	TRAFALGAR ST	GENTILLY BLVD	CRETE ST	211	2	856	Rigid	Local	None	FAIRGROUNDS	1,000	22	Weak	35.1	98.8	67.0	01/18/2015	32.6	98.3	65.5	Fair		2024	PCC - Crack/Joint Sealing	$16,067		
0000100450	2510961	TRAFALGAR ST	CRETE ST	N WHITE ST	406	2	1,663	Rigid	Local	None	FAIRGROUNDS	1,000	22	Weak	44.4	92.6	68.5	01/18/2015	41.7	91.9	66.8	Fair		2023	PCC - Crack/Joint Sealing	$30,458		
0000100460	2511067	TRAFALGAR ST	N WHITE ST	SALTUS ST	342	2	1,450	Rigid	Local	None	FAIRGROUNDS	1,000	22	Weak	34.0	86.4	60.2	01/18/2015	31.6	84.8	58.2	Fair		2018	PCC - Crack/Joint Sealing	$23,476		
0000100470	2511064	TRAFALGAR ST	SALTUS ST	ROMULUS ST	331	2	1,417	Rigid	Local	None	FAIRGROUNDS	1,000	22	Weak	39.8	93.8	66.8	01/18/2015	37.4	93.3	65.4	Fair		2023	PCC - Crack/Joint Sealing	$25,957		
0000100480	2511017	TRAFALGAR ST	ROMULUS ST	N SALCEDO ST	336	2	1,392	Rigid	Local	None	FAIRGROUNDS	1,000	22	Weak	44.0	96.1	70.1	01/18/2015	41.4	95.4	68.4	Fair		2025	PCC - Crack/Joint Sealing	$26,777		
0000100490	2511011	TRAFALGAR ST	N SALCEDO ST	N LOPEZ ST	338	2	1,400	Rigid	Local	None	FAIRGROUNDS	1,000	22	Weak	41.8	87.8	64.8	01/18/2015	39.3	86.3	62.8	Fair		2020	PCC - Crack/Joint Sealing	$23,809		
0000100500	2510872	TRAFALGAR ST	N LOPEZ ST	N RENDON ST	336	2	1,408	Rigid	Local	None	FAIRGROUNDS	1,000	22	Weak	43.3	89.3	66.3	01/18/2015	40.8	87.8	64.3	Fair		2021	PCC - Crack/Joint Sealing	$24,546		
0000100510	2511350	TRAFALGER ST	N RENDON ST	DESAIX BLVD	590	2	2,445	Rigid	Local	None	FAIRGROUNDS	1,000	22	Weak	32.1	80.0	56.1	01/18/2015	29.7	77.2	53.5	Poor		2016	PCC - Crack/Joint Sealing	$37,670		
0000100520	2511018	N RENDON ST	CASTIGLIONE ST	DERBY PL	117	2	239	Flexible	Local	None	FAIRGROUNDS	1,000	18	Weak	32.7	61.5	47.1	01/18/2015	26.0	58.2	42.1	Poor		2016	AC - Mill and Overlay	$9,771		
0000100530	2511009	N RENDON ST	DERBY PL	TRAFALGAR ST	287	2	621	Flexible	Local	None	FAIRGROUNDS	1,000	18	Weak	4.0	3.6	3.8	01/18/2015	3.0	2.7	2.9	Failure		2016	AC - Reconstruction (Minor Collector/Local)	$177,559		
0000100540	2511012	N LOPEZ ST	END	TRAFALGAR ST	180	2	404	Flexible	Local	None	FAIRGROUNDS	1,000	18	Weak	17.7	21.0	19.4	01/18/2015	13.9	16.1	15.0	Very Poor		2016	AC - Reconstruction (Minor Collector/Local)	$115,597		
0000100550	2511025	N SALCEDO ST	CASTIGLIONE ST	DERBY PL	116	2	267	Flexible	Local	None	FAIRGROUNDS	1,000	18	Weak	32.0	60.4	46.2	01/18/2015	25.5	57.0	41.3	Poor		2016	AC - Mill and Overlay	$10,927		
0000100560	2511016	N SALCEDO ST	DERBY PL	TRAFALGAR ST	285	2	631	Flexible	Local	None	FAIRGROUNDS	1,000	18	Weak	5.8	50.4	28.1	01/18/2015	4.5	46.0	25.3	Very Poor		2016	AC - Mill and Overlay with Base Repairs	$38,853		
0000100570	2511065	ROMULUS ST	END	TRAFALGAR ST	158	2	396	Flexible	Local	None	FAIRGROUNDS	1,000	18	Weak	35.0	68.8	51.9	01/18/2015	28.2	66.0	47.1	Poor		2016	AC - Mill and Overlay	$16,220		
0000100580	2510965	SALTUS ST	CASTIGLIONE ST	DERBY PL	111	2	286	Flexible	Local	None	FAIRGROUNDS	1,000	18	Weak	22.0	46.4	34.2	01/18/2015	16.9	41.8	29.4	Very Poor		2016	AC - Mill and Overlay with Base Repairs	$17,570		
0000100590	2510956	SALTUS ST	DERBY PL	TRAFALGAR ST	286	2	600	Flexible	Local	None	FAIRGROUNDS	1,000	18	Weak	2.6	22.8	12.7	01/18/2015	1.9	17.6	9.8	Failure		2016	AC - Reconstruction (Minor Collector/Local)	$171,490		
0000100600	2510960	N WHITE ST	END	TRAFALGAR ST	190	2	413	Flexible	Local	None	FAIRGROUNDS	1,000	18	Weak	0.1	0.1	0.1	12/31/2015	0.1	0.1	0.1	Failure	1	2016	AC - Reconstruction (Minor Collector/Local)	$118,076		
0000100610	2511083	DERBY PL	GENTILLY BLVD	CRETE ST	182	1	485	Flexible	Local	None	FAIRGROUNDS	1,000	18	Weak	20.2	41.5	30.9	01/18/2015	15.6	35.8	25.7	Very Poor		2016	AC - Mill and Overlay with Base Repairs	$29,829		
0000100620	2510966	DERBY PL	CRETE ST	SALTUS ST	645	1	1,792	Flexible	Local	None	FAIRGROUNDS	1,000	18	Weak	16.2	0.0	8.1	01/18/2015	12.8	0.0	6.4	Failure		2016	AC - Reconstruction (Minor Collector/Local)	$512,372		
0000100630	2512434	DERBY PL	SALTUS ST	N SALCEDO ST	673	1	1,819	Flexible	Local	None	FAIRGROUNDS	1,000	18	Weak	23.3	1.6	12.5	01/18/2015	18.0	1.1	9.6	Failure		2016	AC - Reconstruction (Minor Collector/Local)	$520,061		
0000100640	2511024	DERBY PL	N SALCEDO ST	N RENDON ST	672	1	1,511	Flexible	Local	None	FAIRGROUNDS	1,000	18	Weak	6.3	9.9	8.1	01/18/2015	4.9	7.7	6.3	Failure		2016	AC - Reconstruction (Minor Collector/Local)	$431,981		
0000100650	2510865	DERBY PL	N RENDON ST	END	221	1	470	Flexible	Local	None	FAIRGROUNDS	1,000	18	Weak	1.5	34.6	18.1	01/18/2015	1.0	27.7	14.4	Very Poor		2016	AC - Reconstruction (Minor Collector/Local)	$134,408		
0000100660	2510866	CASTIGLIONE ST	END	N RENDON ST	210	1	486	Flexible	Local	None	FAIRGROUNDS	1,000	18	Weak	28.1	49.4	38.8	01/18/2015	22.2	44.9	33.6	Very Poor		2016	AC - Mill and Overlay with Base Repairs	$29,904		
0000100670	2511020	CASTIGLIONE ST	N RENDON ST	N LOPEZ ST	228	1	497	Flexible	Local	None	FAIRGROUNDS	1,000	18	Weak	42.9	41.6	42.3	01/18/2015	37.6	35.9	36.8	Very Poor		2016	AC - Mill and Overlay with Base Repairs	$30,601		
0000100680	2511022	CASTIGLIONE ST	N LOPEZ ST	N SALCEDO ST	444	1	1,186	Flexible	Local	None	FAIRGROUNDS	1,000	18	Weak	41.9	28.8	35.4	01/18/2015	36.3	22.7	29.5	Very Poor		2016	AC - Mill and Overlay with Base Repairs	$72,975		
0000100690	2511027	CASTIGLIONE ST	N SALCEDO ST	ROMULUS ST	353	1	726	Flexible	Local	None	FAIRGROUNDS	1,000	18	Weak	21.5	63.1	42.3	01/18/2015	16.5	60.0	38.3	Very Poor		2016	AC - Mill and Overlay with Base Repairs	$44,651		
0000100700	2510963	CASTIGLIONE ST	ROMULUS ST	SALTUS ST	319	1	607	Flexible	Local	None	FAIRGROUNDS	1,000	18	Weak	17.5	59.7	38.6	01/18/2015	13.8	56.2	35.0	Very Poor		2016	AC - Mill and Overlay with Base Repairs	$37,356		
0000100710	2510967	CASTIGLIONE ST	SALTUS ST	CRETE ST	603	1	1,292	Flexible	Local	None	FAIRGROUNDS	1,000	18	Weak	24.7	61.0	42.9	01/18/2015	19.2	57.6	38.4	Very Poor		2016	AC - Mill and Overlay with Base Repairs	$79,484		
0000100720	2511080	CASTIGLIONE ST	CRETE ST	GENTILLY BLVD	171	1	406	Flexible	Local	None	FAIRGROUNDS	1,000	18	Weak	17.7	59.2	38.5	01/18/2015	13.9	55.7	34.8	Very Poor		2016	AC - Mill and Overlay with Base Repairs	$24,995		
0000100730	2511021	N LOPEZ ST	BELFORT AVE	CASTIGLIONE ST	240	2	804	Rigid	Local	None	FAIRGROUNDS	1,000	22	Weak	46.8	97.4	72.1	01/18/2015	43.9	96.8	70.4	Good		2027	PCC - Crack/Joint Sealing	$16,247		
0000100740	2510962	ROMULUS ST	BELFORT AVE	CASTIGLIONE ST	241	2	557	Flexible	Local	None	FAIRGROUNDS	1,000	18	Weak	39.6	72.9	56.3	01/18/2015	33.4	70.3	51.9	Poor		2016	AC - Mill and Overlay	$22,823		
0000100750	2510968	CRETE ST	END	BELFORT AVE	127	1	406	Flexible	Local	None	FAIRGROUNDS	1,000	18	Weak	26.9	57.9	42.4	01/18/2015	21.1	54.3	37.7	Very Poor		2016	AC - Mill and Overlay with Base Repairs	$25,009		
0000100760	2511078	CRETE ST	BELFORT AVE	CASTIGLIONE ST	260	2	935	Flexible	Local	None	FAIRGROUNDS	1,000	18	Weak	18.5	76.4	47.5	01/18/2015	14.4	74.1	44.3	Poor		2016	AC - Mill and Overlay	$38,315		
0000100770	2511079	CRETE ST	CASTIGLIONE ST	DERBY PL	120	2	339	Flexible	Local	None	FAIRGROUNDS	1,000	18	Weak	23.8	73.7	48.8	01/18/2015	18.4	71.2	44.8	Poor		2016	AC - Mill and Overlay	$13,876		
0000100780	2510972	CRETE ST	DERBY PL	TRAFALGAR ST	305	2	859	Flexible	Local	None	FAIRGROUNDS	1,000	18	Weak	59.1	84.5	71.8	01/18/2015	55.6	82.6	69.1	Fair		2021	AC - Mill and Overlay	$39,828		
0000100790	2511087	BELFORT AVE	GENTILLY BLVD	CRETE ST	215	2	741	Rigid	Local	None	FAIRGROUNDS	1,000	22	Weak	35.7	69.1	52.4	01/18/2015	33.2	65.6	49.4	Poor		2016	PCC - Crack/Joint Sealing	$11,412		
0000100800	2510964	BELFORT AVE	CRETE ST	ROMULUS ST	834	2	2,827	Rigid	Local	None	FAIRGROUNDS	1,000	22	Weak	38.6	89.8	64.2	01/18/2015	36.1	88.3	62.2	Fair		2020	PCC - Crack/Joint Sealing	$48,077		
0000100810	2511023	BELFORT AVE	ROMULUS ST	N LOPEZ ST	792	2	2,754	Rigid	Local	None	FAIRGROUNDS	1,000	22	Weak	37.1	76.9	57.0	01/18/2015	34.6	73.8	54.2	Poor		2016	PCC - Crack/Joint Sealing	$42,434		
0000100820	2561082	BELFORT AVE	N LOPEZ ST	END	51	2	179	Rigid	Local	None	FAIRGROUNDS	1,000	22	Weak	13.9	98.8	56.4	01/18/2015	12.5	98.3	55.4	Fair		2017	PCC - Crack/Joint Sealing	$2,827		
0000100830	2509682	PARKVIEW PL	MOSS ST	END	400	2	1,401	Flexible	Local	None	FAIRGROUNDS	1,000	18	Weak	6.0	0.0	3.0	01/18/2015	4.6	0.0	2.3	Failure		2016	AC - Reconstruction (Minor Collector/Local)	$400,746		
0000100840	2524885	VERNA ST	ESPLANADE AVE	MARIE ST	539	1	1,360	Flexible	Local	None	FAIRGROUNDS	1,000	18	Weak	11.4	9.7	10.6	01/18/2015	8.9	7.6	8.3	Failure		2016	AC - Reconstruction (Minor Collector/Local)	$388,958		
0000100850	2510816	VERNA ST	MARIE ST	ST VINCENT ST	421	1	1,024	Flexible	Local	None	FAIRGROUNDS	1,000	18	Weak	4.6	0.0	2.3	01/18/2015	3.4	0.0	1.7	Failure		2016	AC - Reconstruction (Minor Collector/Local)	$292,838		
0000100860	2511028	ST VINCENT ST	VERNA ST	LEDA ST	248	1	480	Composite	Local	None	FAIRGROUNDS	1,000	26	Weak	18.4	7.2	12.8	01/18/2015	16.8	5.7	11.3	Very Poor		2016	PCC - Reconstruction (Minor Collector/Local)	$231,524		
0000100870	2511351	LEDA ST	ST VINCENT ST	MARIE ST	420	1	1,050	Flexible	Local	None	FAIRGROUNDS	1,000	18	Weak	5.4	0.0	2.7	01/18/2015	4.1	0.0	2.1	Failure		2016	AC - Reconstruction (Minor Collector/Local)	$300,147		
0000100880	2525842	LEDA ST	MARIE ST	ESPLANADE AVE	443	1	1,541	Flexible	Local	None	FAIRGROUNDS	1,000	18	Weak	8.4	9.5	9.0	01/18/2015	6.5	7.4	7.0	Failure		2016	AC - Reconstruction (Minor Collector/Local)	$440,719		
0000100890	2510815	MARIE ST	VERNA ST	LEDA ST	250	1	464	Flexible	Local	None	FAIRGROUNDS	1,000	18	Weak	14.2	7.8	11.0	01/18/2015	11.1	6.0	8.6	Failure		2016	AC - Reconstruction (Minor Collector/Local)	$132,597		
0000100900	2510821	FORTIN ST	END	MYSTERY ST	206	2	858	Flexible	Local	None	FAIRGROUNDS	1,000	18	Weak	0.1	0.1	0.1	12/31/2015	0.1	0.1	0.1	Failure	1	2016	AC - Reconstruction (Minor Collector/Local)	$245,271		
0000100910	2510823	FORTIN ST	MYSTERY ST	N LOPEZ ST	495	1	1,554	Rigid	Local	None	FAIRGROUNDS	1,000	22	Weak	39.6	91.7	65.7	01/18/2015	37.2	90.9	64.1	Fair		2021	PCC - Crack/Joint Sealing	$27,092		
0000100920	2510833	FORTIN ST	N LOPEZ ST	SAUVAGE ST	564	1	1,554	Flexible	Local	None	FAIRGROUNDS	1,000	18	Weak	46.1	56.9	51.5	01/18/2015	41.5	53.2	47.4	Poor		2016	AC - Mill and Overlay	$63,655		
0000100930	2506585	FORTIN ST	SAUVAGE ST	N WHITE ST	559	1	1,406	Flexible	Local	None	FAIRGROUNDS	1,000	18	Weak	43.2	54.0	48.6	01/18/2015	38.0	50.1	44.1	Poor		2016	AC - Mill and Overlay	$57,570		
0000100940	2510803	FORTIN ST	N WHITE ST	CRETE ST	570	1	1,295	Flexible	Local	None	FAIRGROUNDS	1,000	18	Weak	58.4	48.8	53.6	01/18/2015	54.8	44.3	49.6	Poor		2016	AC - Mill and Overlay	$53,051		
0000100950	2511102	FORTIN ST	CRETE ST	GENTILLY BLVD	152	1	452	Flexible	Local	None	FAIRGROUNDS	1,000	18	Weak	33.7	70.8	52.3	01/18/2015	26.9	68.1	47.5	Poor		2016	AC - Mill and Overlay	$18,504		
0000100960	2511123	MAUREPAS ST	GENTILLY BLVD	CRETE ST	213	1	716	Flexible	Local	None	FAIRGROUNDS	1,000	18	Weak	12.6	6.1	9.4	01/18/2015	9.8	4.7	7.3	Failure		2016	AC - Reconstruction (Minor Collector/Local)	$204,885		
0000100970	2511108	MAUREPAS ST	CRETE ST	N WHITE ST	521	1	1,716	Flexible	Local	None	FAIRGROUNDS	1,000	18	Weak	11.7	0.0	5.9	01/18/2015	9.1	0.0	4.6	Failure		2016	AC - Reconstruction (Minor Collector/Local)	$490,860		
0000100980	2510805	MAUREPAS ST	N WHITE ST	SAUVAGE ST	561	1	1,768	Flexible	Local	None	FAIRGROUNDS	1,000	18	Weak	4.9	0.0	2.5	01/18/2015	3.7	0.0	1.9	Failure		2016	AC - Reconstruction (Minor Collector/Local)	$505,540		

DRAFT

Appendix A RoadMatrix Section Attributes

															Field Measured Conditions				2016 Predicted Conditions									
SectionID	SEGMENTID	Street	From	To	Length (ft)	Lanes	Area (yd^2)	Pavement Type	Functional Class	FHWA Route	Neighborhood	AADT	EGT	Subgrade Strength	RCI	SDI	PCI	PCI Date	RCIYr1	SDIYr1	PCIYr1	PCI Class	Destroyed Road	Need Year (Adjusted)	Need Recommended Rehab (PCI Trigger)	Need Cost (PCI Trigger)	Last Rehab	Last Rehab Date
0000100990	2510586	MAUREPAS ST	SAUVAGE ST	N LOPEZ ST	560	1	1,762	Flexible	Local	None	FAIRGROUNDS	1,000	18	Weak	17.1	2.8	10.0	01/18/2015	13.5	2.1	7.8	Failure		2016	AC - Reconstruction (Minor Collector/Local)	$503,920		
0000101000	2510825	MAUREPAS ST	N LOPEZ ST	MYSTERY ST	497	1	1,684	Flexible	Local	None	FAIRGROUNDS	1,000	18	Weak	3.5	14.2	8.9	01/18/2015	2.6	11.1	6.9	Failure		2016	AC - Reconstruction (Minor Collector/Local)	$481,677		
0000101010	2510819	MAUREPAS ST	MYSTERY ST	ESPLANADE AVE	215	2	737	Flexible	Local	None	FAIRGROUNDS	1,000	18	Weak	19.5	27.4	23.5	01/18/2015	15.1	21.5	18.3	Very Poor		2016	AC - Reconstruction (Minor Collector/Local)	$210,764		
0000101020	2511038	PONCE DE LEON ST	ESPLANADE AVE	N LOPEZ ST	425	1	1,224	Flexible	Local	None	FAIRGROUNDS	1,000	18	Weak	27.7	46.9	37.3	01/18/2015	21.8	42.3	32.1	Very Poor		2016	AC - Mill and Overlay with Base Repairs	$75,286		
0000101030	2510851	PONCE DE LEON ST	N LOPEZ ST	SAUVAGE ST	561	1	1,684	Flexible	Local	None	FAIRGROUNDS	1,000	18	Weak	25.8	15.7	20.8	01/18/2015	20.2	12.3	16.3	Very Poor		2016	AC - Reconstruction (Minor Collector/Local)	$481,645		
0000101040	2510844	PONCE DE LEON ST	SAUVAGE ST	N WHITE ST	558	1	1,672	Composite	Local	None	FAIRGROUNDS	1,000	26	Weak	39.6	30.8	35.2	01/18/2015	37.4	28.7	33.1	Very Poor		2016	AC - Mill and Overlay with Base Repairs	$102,886		
0000101050	2511110	PONCE DE LEON ST	N WHITE ST	CRETE ST	476	1	1,446	Rigid	Local	None	FAIRGROUNDS	1,000	22	Weak	36.6	66.5	51.6	01/18/2015	34.1	62.9	48.5	Poor		2016	PCC - Crack/Joint Sealing	$22,277		
0000101060	2511119	PONCE DE LEON ST	CRETE ST	GENTILLY BLVD	195	1	608	Rigid	Local	None	FAIRGROUNDS	1,000	22	Weak	22.5	53.0	37.8	01/18/2015	20.5	50.0	35.3	Very Poor		2016	PCC - Full Depth Slab Repair	$46,738		
0000101070	2513381	LAHARPE ST	ST BERNARD AVE	N VILLERE ST	223	1	714	Flexible	Local	None	SEVENTH WARD	1,000	18	Weak	47.9	91.2	69.6	01/20/2015	43.4	89.7	66.6	Fair		2020	AC - Mill and Overlay	$32,296		
0000101080	2513376	LAHARPE ST	N VILLERE ST	N ROBERTSON ST	311	1	1,022	Flexible	Local	None	SEVENTH WARD	1,000	18	Weak	58.3	73.6	66.0	01/20/2015	54.7	71.1	62.9	Fair		2019	AC - Mill and Overlay	$45,098		
0000101090	2512581	LAHARPE ST	N ROBERTSON ST	N CLAIBORNE AVE	308	1	970	Flexible	Local	None	SEVENTH WARD	1,000	18	Weak	67.3	93.4	80.4	01/20/2015	64.4	92.0	78.2	Good		2024	AC - Mill and Overlay	$48,419		
0000101100	2511879	LAHARPE ST	N CLAIBORNE AVE	N DERBIGNY ST	308	1	1,042	Flexible	Local	None	SEVENTH WARD	1,000	18	Weak	9.5	37.7	23.6	01/19/2015	7.4	31.3	19.4	Very Poor		2016	AC - Reconstruction (Minor Collector/Local)	$298,113		
0000101110	2511873	LAHARPE ST	N DERBIGNY ST	N ROMAN ST	354	1	1,149	Flexible	Local	None	SEVENTH WARD	1,000	18	Weak	9.5	34.0	21.8	01/19/2015	7.4	27.2	17.3	Very Poor		2016	AC - Reconstruction (Minor Collector/Local)	$328,554		
0000101120	2511863	LAHARPE ST	N ROMAN ST	N PRIEUR ST	350	1	1,105	Flexible	Local	None	SEVENTH WARD	1,000	18	Weak	16.2	26.9	21.6	01/19/2015	12.8	21.1	17.0	Very Poor		2016	AC - Reconstruction (Minor Collector/Local)	$316,066		
0000101130	2511861	LAHARPE ST	N PRIEUR ST	N JOHNSON ST	352	1	1,134	Flexible	Local	None	SEVENTH WARD	1,000	18	Weak	21.3	6.4	13.9	01/19/2015	16.3	5.0	10.7	Very Poor		2016	AC - Reconstruction (Minor Collector/Local)	$324,359		
0000101140	2511795	LAHARPE ST	N JOHNSON ST	N GALVEZ ST	351	1	1,141	Flexible	Local	None	SEVENTH WARD	1,000	18	Weak	17.6	2.1	9.9	01/19/2015	13.8	1.5	7.7	Failure		2016	AC - Reconstruction (Minor Collector/Local)	$326,329		
0000101150	2511793	LAHARPE ST	N GALVEZ ST	N MIRO ST	351	1	1,131	Flexible	Local	None	SEVENTH WARD	1,000	18	Weak	14.2	0.0	7.1	01/19/2015	11.1	0.0	5.6	Failure		2016	AC - Reconstruction (Minor Collector/Local)	$323,565		
0000101160	2511783	LAHARPE ST	N MIRO ST	N TONTI ST	351	1	1,082	Flexible	Local	None	SEVENTH WARD	1,000	18	Weak	29.7	0.0	14.9	01/19/2015	23.5	0.0	11.8	Very Poor		2016	AC - Reconstruction (Minor Collector/Local)	$309,488		
0000101170	2511779	LAHARPE ST	N TONTI ST	N ROCHEBLAVE ST	350	1	1,103	Flexible	Local	None	SEVENTH WARD	1,000	18	Weak	27.5	0.4	14.0	01/19/2015	21.6	0.2	10.9	Very Poor		2016	AC - Reconstruction (Minor Collector/Local)	$315,526		
0000101180	2511514	LAHARPE ST	N ROCHEBLAVE ST	N DORGENOIS ST	487	1	1,585	Flexible	Local	None	SEVENTH WARD	1,000	18	Weak	18.8	5.9	8.4	01/19/2015	8.4	4.5	6.5	Failure		2016	AC - Reconstruction (Minor Collector/Local)	$453,397		
0000101190	2511046	LAHARPE ST	N DORGENOIS ST	ROUSSELIN DR	244	1	834	Flexible	Local	None	SEVENTH WARD	1,000	18	Weak	17.5	0.0	8.8	01/19/2015	13.8	0.0	6.9	Failure		2016	AC - Reconstruction (Minor Collector/Local)	$238,408		
0000101200	2511045	LAHARPE ST	ROUSSELIN DR	N BROAD ST	273	1	854	Flexible	Local	None	SEVENTH WARD	1,000	18	Weak	18.2	10.7	14.5	01/19/2015	14.2	8.4	11.3	Very Poor		2016	AC - Reconstruction (Minor Collector/Local)	$244,191		
0000101210	2506922	LAHARPE ST	N BROAD ST	PAUL MORPHY ST	358	1	1,130	Flexible	Local	None	FAIRGROUNDS	1,000	18	Weak	43.1	65.5	54.3	01/18/2015	37.8	62.6	50.2	Poor		2016	AC - Mill and Overlay	$46,288		
0000101220	2511129	LAHARPE ST	PAUL MORPHY ST	GENTILLY BLVD	236	1	737	Flexible	Local	None	FAIRGROUNDS	1,000	18	Weak	62.6	72.9	67.8	01/18/2015	59.4	70.3	64.9	Fair		2019	AC - Mill and Overlay	$32,523		
0000101230	2511121	GRAND ROUTE ST JOHN	GENTILLY BLVD	CRETE ST	171	2	646	Composite	Local	None	FAIRGROUNDS	1,000	26	Weak	23.1	70.6	46.9	01/18/2015	21.2	67.5	44.4	Poor		2016	AC - Mill and Overlay	$26,450		
0000101240	2511112	GRAND ROUTE ST JOHN	CRETE ST	N WHITE ST	476	2	1,930	Composite	Local	None	FAIRGROUNDS	1,000	26	Weak	57.3	64.9	61.1	01/18/2015	54.1	61.6	57.9	Fair		2017	AC - Mill and Overlay	$81,046		
0000101250	2510847	GRAND ROUTE ST JOHN	N WHITE ST	N DUPRE ST	389	2	1,477	Composite	Local	None	FAIRGROUNDS	1,000	26	Weak	37.8	52.4	45.1	01/18/2015	35.5	49.7	42.6	Poor		2016	AC - Mill and Overlay	$60,510		
0000101260	2510845	GRAND ROUTE ST JOHN	N DUPRE ST	SAUVAGE ST	173	2	699	Composite	Local	None	FAIRGROUNDS	1,000	26	Weak	38.8	60.7	49.8	01/18/2015	36.6	57.5	47.1	Poor		2016	AC - Mill and Overlay	$28,612		
0000101270	2510835	GRAND ROUTE ST JOHN	SAUVAGE ST	N LOPEZ ST	562	2	2,231	Composite	Local	None	FAIRGROUNDS	1,000	26	Weak	54.9	70.0	62.5	01/18/2015	52.0	66.9	59.5	Fair		2018	AC - Mill and Overlay	$95,986		
0000101280	2510828	GRAND ROUTE ST JOHN	N LOPEZ ST	ESPLANADE AVE	130	2	527	Composite	Local	None	FAIRGROUNDS	1,000	26	Weak	33.6	81.4	57.5	01/18/2015	31.3	79.0	55.2	Fair		2017	AC - Mill and Overlay	$22,120		
0000101290	2510824	MYSTERY ST	ESPLANADE AVE	MAUREPAS ST	159	2	517	Flexible	Local	None	FAIRGROUNDS	1,000	18	Weak	27.9	54.8	41.4	01/18/2015	22.0	50.9	36.5	Very Poor		2016	AC - Mill and Overlay with Base Repairs	$31,818		
0000101300	2510822	MYSTERY ST	MAUREPAS ST	FORTIN ST	208	2	723	Rigid	Local	None	FAIRGROUNDS	1,000	18	Weak	35.8	78.7	57.3	01/18/2015	33.3	75.8	54.6	Poor		2016	PCC - Crack/Joint Sealing	$11,133		
0000101310	2510834	N LOPEZ ST	ESPLANADE AVE	GRAND ROUTE ST JOHN	92	2	217	Flexible	Local	None	FAIRGROUNDS	1,000	18	Weak	37.5	77.1	57.3	01/18/2015	31.0	74.8	52.9	Poor		2016	AC - Mill and Overlay	$8,906		
0000101320	2510806	N LOPEZ ST	GRAND ROUTE ST JOHN	PONCE DE LEON ST	216	2	685	Flexible	Local	None	FAIRGROUNDS	1,000	18	Weak	44.1	51.8	48.0	01/18/2015	39.2	47.6	43.4	Poor		2016	AC - Mill and Overlay	$28,075		
0000101330	2510587	N LOPEZ ST	PONCE DE LEON ST	MAUREPAS ST	211	2	690	Flexible	Local	None	FAIRGROUNDS	1,000	18	Weak	57.1	53.6	55.4	01/18/2015	53.4	49.7	51.6	Poor		2016	AC - Mill and Overlay	$28,253		
0000101340	2510832	N LOPEZ ST	MAUREPAS ST	FORTIN ST	205	2	657	Rigid	Local	None	FAIRGROUNDS	1,000	22	Weak	30.3	87.9	59.1	01/18/2015	28.0	86.4	57.2	Fair		2018	PCC - Crack/Joint Sealing	$10,632		
0000101350	2510843	SAUVAGE ST	GRAND ROUTE ST JOHN	PONCE DE LEON ST	218	1	684	Flexible	Local	None	FAIRGROUNDS	1,000	18	Weak	25.5	65.6	45.6	01/18/2015	19.9	62.7	41.3	Poor		2016	AC - Mill and Overlay	$27,998		
0000101360	2510804	SAUVAGE ST	PONCE DE LEON ST	MAUREPAS ST	209	1	693	Flexible	Local	None	FAIRGROUNDS	1,000	18	Weak	29.3	44.3	36.8	01/18/2015	23.2	39.4	31.3	Very Poor		2016	AC - Mill and Overlay with Base Repairs	$42,654		
0000101370	2529840	SAUVAGE ST	MAUREPAS ST	FORTIN ST	207	1	661	Flexible	Local	None	FAIRGROUNDS	1,000	18	Weak	47.0	42.1	44.6	01/18/2015	42.4	36.6	39.5	Very Poor		2016	AC - Mill and Overlay with Base Repairs	$40,672		
0000101380	2506584	N WHITE ST	FORTIN ST	MAUREPAS ST	207	1	600	Flexible	Local	None	FAIRGROUNDS	1,000	18	Weak	34.7	67.7	51.2	01/18/2015	27.8	64.8	46.3	Poor		2016	AC - Mill and Overlay	$24,571		
0000101390	2511107	N WHITE ST	MAUREPAS ST	PONCE DE LEON ST	210	1	618	Flexible	Local	None	FAIRGROUNDS	1,000	18	Weak	34.0	60.1	47.1	01/18/2015	27.2	56.6	41.9	Poor		2016	AC - Mill and Overlay	$25,317		
0000101400	2511109	N WHITE ST	PONCE DE LEON ST	GRAND ROUTE ST JOHN	216	1	652	Flexible	Local	None	FAIRGROUNDS	1,000	18	Weak	27.1	56.7	41.9	01/18/2015	21.3	53.0	37.2	Very Poor		2016	AC - Mill and Overlay with Base Repairs	$40,091		
0000101410	2511111	N WHITE ST	GRAND ROUTE ST JOHN	LEPAGE ST	492	1	1,743	Flexible	Local	None	FAIRGROUNDS	1,000	18	Weak	5.9	4.5	5.2	01/18/2015	4.5	3.4	4.0	Failure		2016	AC - Reconstruction (Minor Collector/Local)	$498,391		
0000101420	2511114	N WHITE ST	LEPAGE ST	ESPLANADE AVE	309	1	960	Flexible	Local	None	FAIRGROUNDS	1,000	18	Weak	19.6	18.2	18.9	01/18/2015	15.2	14.2	14.7	Very Poor		2016	AC - Reconstruction (Minor Collector/Local)	$274,536		
0000101430	2510848	N DUPRE ST	ESPLANADE AVE	LEPAGE ST	185	1	595	Flexible	Local	None	FAIRGROUNDS	1,000	18	Weak	63.9	99.3	81.6	07/29/2015	60.9	97.8	79.4	Good		2024	AC - Mill and Overlay	$29,688	AC - Mill and Overlay	07/29/2015
0000101440	2510846	N DUPRE ST	LEPAGE ST	GRAND ROUTE ST JOHN	373	1	1,158	Flexible	Local	None	FAIRGROUNDS	1,000	18	Weak	12.6	27.8	20.2	01/18/2015	9.8	21.9	15.9	Very Poor		2016	AC - Reconstruction (Minor Collector/Local)	$331,032		
0000101450	2529900	CRETE ST	ESPLANADE AVE	DE SOTO ST	59	1	195	Rigid	Local	None	FAIRGROUNDS	1,000	22	Weak	18.4	77.8	48.1	01/18/2015	16.7	74.8	45.8	Poor		2016	PCC - Crack/Joint Sealing	$2,999		
0000101460	2511115	CRETE ST	DE SOTO ST	LEPAGE ST	376	1	1,103	Rigid	Local	None	FAIRGROUNDS	1,000	22	Weak	7.6	52.8	30.2	01/18/2015	6.4	49.8	28.1	Very Poor		2016	PCC - Full Depth Slab Repair	$84,751		
0000101470	2511120	CRETE ST	LEPAGE ST	GRAND ROUTE ST JOHN	686	1	1,991	Rigid	Local	None	FAIRGROUNDS	1,000	22	Weak	9.6	36.6	23.1	01/18/2015	8.4	34.1	21.3	Very Poor		2016	PCC - Reconstruction (Minor Collector/Local)	$959,621		
0000101480	2511118	CRETE ST	GRAND ROUTE ST JOHN	PONCE DE LEON ST	216	1	684	Flexible	Local	None	FAIRGROUNDS	1,000	18	Weak	23.0	83.1	53.1	01/18/2015	17.7	81.1	49.4	Poor		2016	AC - Mill and Overlay	$28,007		
0000101490	2511117	CRETE ST	PONCE DE LEON ST	MAUREPAS ST	215	1	675	Composite	Local	None	FAIRGROUNDS	1,000	26	Weak	59.1	77.8	68.5	01/18/2015	55.9	75.1	65.5	Fair		2020	AC - Mill and Overlay	$30,533		
0000101500	2511103	CRETE ST	MAUREPAS ST	FORTIN ST	214	1	624	Flexible	Local	None	FAIRGROUNDS	1,000	18	Weak	47.9	81.5	64.7	01/18/2015	43.4	79.5	61.5	Fair		2018	AC - Mill and Overlay	$26,871		
0000101510	2506917	LEPAGE ST	BAYOU RD & N BROAD ST	CRETE ST	641	2	1,886	Flexible	Local	None	FAIRGROUNDS	1,000	18	Weak	11.0	10.5	10.8	01/18/2015	8.6	8.2	8.4	Failure		2016	AC - Reconstruction (Minor Collector/Local)	$539,349		
0000101520	2511113	LEPAGE ST	CRETE ST	N WHITE ST	374	2	1,268	Flexible	Local	None	FAIRGROUNDS	1,000	18	Weak	11.0	5.2	8.1	01/18/2015	8.6	3.9	6.3	Failure		2016	AC - Reconstruction (Minor Collector/Local)	$362,585		
0000101530	2510849	LEPAGE ST	N WHITE ST	N DUPRE ST	373	2	1,209	Flexible	Local	None	FAIRGROUNDS	1,000	18	Weak	41.0	82.6	61.8	07/29/2015	35.1	80.6	57.9	Fair		2017	AC - Mill and Overlay	$50,739	AC - Mill and Overlay	07/29/2015
0000101540	2510838	LEPAGE ST	N DUPRE ST	ESPLANADE AVE	424	1	1,353	Flexible	Local	None	FAIRGROUNDS	1,000	18	Weak	63.0	75.0	69.0	07/29/2015	59.9	72.6	66.3	Fair		2020	AC - Mill and Overlay	$61,171	AC - Mill and Overlay	07/29/2015
0000101550	2506596	DE SOTO ST	CRETE ST	N BROAD ST	517	1	1,420	Flexible	Local	None	FAIRGROUNDS	1,000	18	Weak	33.0	50.2	41.6	01/18/2015	26.3	45.8	36.1	Very Poor		2016	AC - Mill and Overlay with Base Repairs	$87,394		
0000101560	2511459	DE SOTO ST	N BROAD ST	N DORGENOIS ST	561	2	2,119	Flexible	Local	None	SEVENTH WARD	1,000	18	Weak	25.4	53.2	39.3	01/19/2015	19.8	49.2	34.5	Very Poor		2016	AC - Mill and Overlay with Base Repairs	$130,404		
0000101570	2511512	KERLEREC ST	N DORGENOIS ST	N ROCHEBLAVE ST	483	2	1,541	Flexible	Local	None	SEVENTH WARD	1,000	18	Weak	20.9	18.6	19.8	01/19/2015	16.1	14.5	15.3	Very Poor		2016	AC - Reconstruction (Minor Collector/Local)	$440,624		
0000101580	2511442	DE SOTO ST	CRETE ST	ESPLANADE AVE	171	1	739	Flexible	Local	None	FAIRGROUNDS	1,000	18	Weak	23.6	43.4	33.5	01/18/2015	18.3	38.3	28.3	Very Poor		2016	AC - Mill and Overlay with Base Repairs	$45,451		
0000101590	2511483	BELL ST	BAYOU RD	N DORGENOIS ST	310	2	812	Flexible	Local	None	SEVENTH WARD	1,000	18	Weak	24.4	50.2	37.3	01/19/2015	18.9	45.8	32.4	Very Poor		2016	AC - Mill and Overlay with Base Repairs	$49,977		
0000101600	2511481	BELL ST	N DORGENOIS ST	N BROAD ST	588	2	1,482	Flexible	Local	None	SEVENTH WARD	1,000	18	Weak	18.5	0.0	9.3	01/19/2015	14.4	0.0	7.2	Failure		2016	AC - Reconstruction (Minor Collector/Local)	$423,942		
0000101610	2511533	BAYOU RD	ESPLANADE AVE	PAVE CHANGE	216	1	934	Composite	Major Collector	Local	SEVENTH WARD	5,000	34	Weak	51.1	92.1	71.6	01/18/2015	48.2	91.3	69.8	Fair		2024	AC - Mill and Overlay	$46,616		
0000101615	12511533	BAYOU RD	PAVE CHANGE	N TONTI ST	146	1	631	Cobblestone/Brick	Major Collector	Local	SEVENTH WARD	5,000	13	Weak	35.4	100.0	67.7	01/18/2015	32.8	99.4	66.1	Fair		2024				
0000101620	2511516	BAYOU RD	N TONTI ST	N ROCHEBLAVE ST	360	2	1,433	Cobblestone/Brick	Major Collector	Local	SEVENTH WARD	5,000	13	Weak	39.5	94.5	67.0	01/18/2015	37.0	93.8	65.4	Fair		2023				
0000101630	2560377	BELL ST	N ROCHEBLAVE ST	BAYOU RD	189	2	845	Cobblestone/Brick	Major Collector	Local	SEVENTH WARD	5,000	13	Weak	30.0	98.3	64.2	01/18/2015	27.7	97.7	62.7	Fair		2022				
0000101640	2511487	BAYOU RD	BELL ST	N DORGENOIS ST	341	2	1,390	Cobblestone/Brick	Major Collector	Local	SEVENTH WARD	5,000	13	Weak	39.5	98.2	68.9	01/18/2015	37.0	97.6	67.3	Fair		2025				
0000101650	2511457	BAYOU RD	N DORGENOIS ST	N BROAD ST	587	2	2,472	Cobblestone/Brick	Major Collector	Local	SEVENTH WARD	5,000	13	Weak	25.1	100.0	62.6	01/18/2015	22.9	99.4	61.2	Fair		2021				
0000101660	2506916	BAYOU RD	N BROAD ST	COLUMBUS ST	333	2	1,385	Composite	Minor Arterial	Local	FAIRGROUNDS	7,500	34	Weak	57.9	96.1	77.0	01/18/2015	54.5	95.4	75.0	Good		2028	AC - Mill and Overlay	$76,287		
0000101670	2511133	BAYOU RD	COLUMBUS ST	PAUL MORPHY ST	55	2	223	Composite	Minor Arterial	Local	FAIRGROUNDS	7,500	34	Weak	51.0	100.0	75.5	01/18/2015	48.1	99.4	73.8	Good		2029	AC - Mill and Overlay	$12,579		
0000101680	2511130	BAYOU RD	PAUL MORPHY ST	GENTILLY BLVD	210	2	1,241	Composite	Minor Arterial	Local	FAIRGROUNDS	7,500	34	Weak	70.8	94.2	82.5	01/18/2015	67.4	93.5	80.5	Good		2028	AC - Mill and Overlay	$68,379		
0000101690	2511128	GENTILLY BLVD	BAYOU RD	LAHARPE ST	236	2	680	Composite	Minor Arterial	Local	FAIRGROUNDS	7,500	34	Weak	60.0	91.6	75.8	01/18/2015	56.5	90.8	73.7	Good		2024	AC - Mill and Overlay	$33,930		
0000101700	2524409	GENTILLY BLVD	LAHARPE ST	PONCE DE LEON ST	245	2	857	Composite	Minor Arterial	Local	FAIRGROUNDS	7,500	34	Weak	48.6	95.8	72.2	01/18/2015	45.7	95.1	70.4	Good		2026	AC - Mill and Overlay	$44,933		
0000101710	2524423	GENTILLY BLVD	PONCE DE LEON ST	LAPEYROUSE ST	178	2	709	Composite	Minor Arterial	Local	FAIRGROUNDS	7,500	34	Weak	93.3	95.6	94.5	01/18/2015	92.6	94.8	93.7	Excellent		2034	AC - Mill and Overlay	$45,271		
0000101720	2561126	GENTILLY BLVD	LAPEYROUSE ST	MAUREPAS ST	30	2	138	Composite	Minor Arterial	Local	FAIRGROUNDS	7,500	34	Weak	89.4	96.4	92.9	01/18/2015	87.9	95.8	91.9	Excellent		2033	AC - Mill and Overlay	$8,628		
0000101730	2524424	GENTILLY BLVD	MAUREPAS ST	FORTIN ST	210	2	875	Composite	Minor Arterial	Local	FAIRGROUNDS	7,500	34	Weak	96.1	97.0	96.6	01/18/2015	95.4	96.5	96.0	Excellent		2037				
0000101740	2524425	GENTILLY BLVD	FORTIN ST	ONZAGA ST	180	2	832	Composite	Minor Arterial	Local	FAIRGROUNDS	7,500	34	Weak	93.2	97.7	95.5	01/18/2015	92.5	97.1	94.8	Excellent		2036				

DRAFT

Stantec

Appendix A RoadMatrix Section Attributes

															Field Measured Conditions				2016 Predicted Conditions										
SectionID	SEGMENTID	Street	From	To	Length (ft)	Lanes	Area (yd^2)	Pavement Type	Functional Class	FHWA Route	Neighborhood	AADT	EGT	Subgrade Strength	RCI	SDI	PCI	PCI Date	RCIYr1	SDIYr1	PCIYr1	PCI Class	Destroyed Road	Need Year (Adjusted)	Need Recommended Rehab (PCI Trigger)	Need Cost (PCI Trigger)	Last Rehab	Last Rehab Date
0000101750	2524426	GENTILLY BLVD	ONZAGA ST	N GAYOSO ST	231	2	1,077	Composite	Minor Arterial	Local	FAIRGROUNDS	7,500	34	Weak	91.6	96.2	93.9	01/18/2015	90.8	95.5	93.2	Excellent		2034	AC - Mill and Overlay	$68,815		
0000101760	2524427	GENTILLY BLVD	N GAYOSO ST	DABADIE ST	185	2	762	Composite	Minor Arterial	Local	FAIRGROUNDS	7,500	34	Weak	99.8	97.0	98.4	01/18/2015	99.2	96.5	97.9	Excellent		2041				
0000101770	2524428	GENTILLY BLVD	DABADIE ST	AUBRY ST	418	2	1,731	Composite	Minor Arterial	Local	FAIRGROUNDS	7,500	34	Weak	97.9	95.4	96.7	01/18/2015	97.3	94.6	96.0	Excellent		2038				
0000101780	2524429	GENTILLY BLVD	AUBRY ST	ROSIERE ST	150	2	584	Composite	Minor Arterial	Local	FAIRGROUNDS	7,500	34	Weak	81.9	94.3	88.1	01/18/2015	79.3	93.6	86.5	Excellent		2030	AC - Mill and Overlay	$33,811		
0000101790	2524430	GENTILLY BLVD	ROSIERE ST	ORELLY ST	264	2	1,089	Composite	Minor Arterial	Local	FAIRGROUNDS	7,500	34	Weak	100.0	97.1	98.6	01/18/2015	99.4	96.6	98.0	Excellent		2041				
0000101800	2524431	GENTILLY BLVD	ORELLY ST	BELFORT AVE	228	2	918	Composite	Minor Arterial	Local	FAIRGROUNDS	7,500	34	Weak	100.0	94.2	97.1	01/18/2015	99.4	93.5	96.5	Excellent		2039				
0000101810	2524432	GENTILLY BLVD	BELFORT AVE	CASTIGLIONE ST	185	2	752	Composite	Minor Arterial	Local	FAIRGROUNDS	7,500	34	Weak	84.2	94.7	89.5	01/18/2015	82.0	93.9	88.0	Excellent		2030	AC - Mill and Overlay	$43,541		
0000101820	2524433	GENTILLY BLVD	CASTIGLIONE ST	DERBY PL	164	2	659	Composite	Minor Arterial	Local	FAIRGROUNDS	7,500	34	Weak	84.5	84.7	84.6	01/18/2015	82.4	82.6	82.5	Good		2025	AC - Mill and Overlay	$33,732		
0000101830	2524434	GENTILLY BLVD	DERBY PL	SERANTINE ST	213	2	910	Composite	Minor Arterial	Local	FAIRGROUNDS	7,500	34	Weak	88.3	95.4	91.9	01/18/2015	86.8	94.6	90.7	Excellent		2032	AC - Mill and Overlay	$55,332		
0000101840	2524435	GENTILLY BLVD	SERANTINE ST	ST BERNARD AVE	449	2	1,818	Composite	Minor Arterial	Local	FAIRGROUNDS	7,500	34	Weak	71.0	93.0	82.0	01/18/2015	67.6	92.3	80.0	Good		2027	AC - Mill and Overlay	$97,726		
0000101850	2521006	GENTILLY BLVD	ST BERNARD AVE	PAVE CHANGE	208	3	840	Composite	Minor Arterial	Local	FAIRGROUNDS	7,500	34	Weak	45.1	82.8	64.0	01/18/2015	42.3	80.2	61.3	Fair		2019	AC - Mill and Overlay	$37,046		
0000101855	12521006	GENTILLY BLVD	PAVE CHANGE	TREASURE ST	103	3	416	Rigid	Minor Arterial	Local	FAIRGROUNDS	7,500	30	Weak	39.5	82.0	60.8	01/18/2015	37.1	79.4	58.3	Fair		2018	PCC - Joint Repair	$22,411		
0000101860	2561090	GENTILLY BLVD	TREASURE ST	PARIS AVE	212	3	842	Rigid	Minor Arterial	Local	FAIRGROUNDS	7,500	30	Weak	48.3	60.8	54.6	01/18/2015	45.4	57.3	51.4	Poor		2016	PCC - Joint Repair	$43,181		
0000101870	2519151	GENTILLY BLVD	PARIS AVE	PARIS AVE	86	3	348	Rigid	Minor Arterial	Local	ST. ROCH	7,500	30	Weak	43.2	49.9	46.6	01/18/2015	40.7	47.0	43.9	Poor		2016	PCC - Joint Repair	$17,832		
0000101880	2519173	GENTILLY BLVD	PARIS AVE	HUMANITY ST	1,151	2	5,136	Rigid	Minor Arterial	Local	ST. ROCH	7,500	30	Weak	44.2	54.8	49.5	01/18/2015	41.5	51.7	46.6	Poor		2016	PCC - Joint Repair	$263,431		
0000101890	2520820	GENTILLY BLVD	HUMANITY ST	HAVANA ST	142	2	575	Rigid	Minor Arterial	Local	DILLARD	7,500	30	Weak	39.4	69.9	54.7	01/18/2015	37.0	66.4	51.7	Poor		2016	PCC - Joint Repair	$29,481		
0000101900	2524584	GENTILLY BLVD	HAVANA ST	PAVE CHANGE	211	2	908	Composite	Minor Arterial	Local	DILLARD	7,500	34	Weak	45.0	77.2	61.1	01/18/2015	42.2	74.1	58.2	Fair		2018	AC - Mill and Overlay	$39,093		
0000101905	12524584	GENTILLY BLVD	PAVE CHANGE	NEW ORLEANS ST	741	2	3,190	Rigid	Minor Arterial	Local	DILLARD	7,500	30	Weak	34.5	88.9	62.7	01/18/2015	34.0	87.4	60.7	Fair		2019	PCC - Joint Repair	$176,224		
0000101910	2525952	GENTILLY BLVD	VIRGIL BLVD	PAVE CHANGE	303	2	1,257	Composite	Minor Arterial	Local	DILLARD	7,500	34	Weak	96.4	88.0	92.2	01/18/2015	95.8	86.5	91.2	Excellent		2033	AC - Mill and Overlay	$78,369		
0000101915	12525952	GENTILLY BLVD	PAVE CHANGE	PLEASURE ST	468	2	1,942	Rigid	Minor Arterial	Local	DILLARD	7,500	30	Weak	42.0	92.4	67.2	01/18/2015	39.5	91.7	65.6	Fair		2022	PCC - Joint Repair	$115,527		
0000101920	2525955	GENTILLY BLVD	PLEASURE ST	PAVE CHANGE	194	2	782	Rigid	Minor Arterial	Local	DILLARD	7,500	30	Weak	35.7	91.2	63.5	01/18/2015	33.2	90.2	61.7	Fair		2020	PCC - Joint Repair	$44,299		
0000101925	12525955	GENTILLY BLVD	PAVE CHANGE	HAVANA ST	185	2	746	Composite	Minor Arterial	Local	DILLARD	7,500	34	Weak	44.4	46.3	45.4	01/18/2015	41.7	43.4	42.6	Poor		2016	AC - Mill and Overlay	$30,565		
0000101930	2525957	GENTILLY BLVD	HAVANA ST	HUMANITY ST	246	2	993	Rigid	Minor Arterial	Local	DILLARD	7,500	30	Weak	52.6	89.4	71.0	01/18/2015	49.6	87.9	68.8	Fair		2022	PCC - Joint Repair	$59,356		
0000101940	2525959	GENTILLY BLVD	HUMANITY ST	PARIS AVE	1,053	2	4,218	Rigid	Minor Arterial	Local	ST. ROCH	7,500	30	Weak	40.2	52.8	46.5	01/18/2015	37.8	49.8	43.8	Poor		2016	PCC - Joint Repair	$216,340		
0000101950	2519172	GENTILLY BLVD	PARIS AVE	PARIS AVE	85	2	386	Rigid	Minor Arterial	Local	ST. ROCH	7,500	30	Weak	16.6	55.3	36.0	01/18/2015	15.0	52.1	33.6	Very Poor		2016	PCC - Full Depth Slab Repair	$29,679		
0000101960	2524410	GENTILLY BLVD	PARIS AVE	DUGUE ST	254	3	996	Rigid	Minor Arterial	Local	ST. ROCH	7,500	30	Weak	55.7	80.8	68.3	01/18/2015	52.5	78.0	65.3	Fair		2020	PCC - Joint Repair	$56,370		
0000101970	2529843	GENTILLY BLVD	DUGUE ST	GENTILLY BLVD	169	3	747	Composite	Minor Arterial	Local	FAIRGROUNDS	7,500	34	Weak	45.0	90.4	67.7	01/18/2015	42.2	89.1	65.7	Fair		2021	AC - Mill and Overlay	$34,632		
0000101980	2529842	GENTILLY BLVD	GENTILLY BLVD	ST BERNARD AVE	130	2	333	Composite	Minor Arterial	Local	FAIRGROUNDS	7,500	34	Weak	67.2	90.5	78.9	01/18/2015	63.6	89.2	76.4	Good		2025	AC - Mill and Overlay	$17,011		
0000101990	2511068	GENTILLY BLVD	ST BERNARD AVE	DESAIX BLVD	81	2	329	Composite	Minor Arterial	Local	FAIRGROUNDS	7,500	34	Weak	68.9	100.0	84.5	01/18/2015	65.4	99.4	82.4	Good		2032	AC - Mill and Overlay	$20,031		
0000102000	2511071	GENTILLY BLVD	DESAIX BLVD	TRAFALGAR ST	321	2	1,296	Composite	Minor Arterial	Local	FAIRGROUNDS	7,500	34	Weak	75.2	92.6	83.9	01/18/2015	71.9	91.9	81.9	Good		2027	AC - Mill and Overlay	$69,673		
0000102010	2511081	GENTILLY BLVD	TRAFALGAR ST	DERBY PL	319	2	1,351	Composite	Minor Arterial	Local	FAIRGROUNDS	7,500	34	Weak	73.6	99.0	87.3	01/18/2015	72.3	98.5	85.4	Excellent		2033	AC - Mill and Overlay	$84,227		
0000102020	2511084	GENTILLY BLVD	DERBY PL	CASTIGLIONE ST	155	2	623	Composite	Minor Arterial	Local	FAIRGROUNDS	7,500	34	Weak	75.0	95.4	85.2	01/18/2015	71.7	94.6	83.2	Good		2029	AC - Mill and Overlay	$35,182		
0000102030	2511085	GENTILLY BLVD	CASTIGLIONE ST	BELFORT AVE	213	2	863	Composite	Minor Arterial	Local	FAIRGROUNDS	7,500	34	Weak	82.9	94.7	88.8	01/18/2015	80.4	93.9	87.2	Excellent		2030	AC - Mill and Overlay	$49,926		
0000102040	2511095	GENTILLY BLVD	BELFORT AVE	ORELLY ST	222	2	912	Composite	Minor Arterial	Local	FAIRGROUNDS	7,500	34	Weak	95.9	97.7	96.8	01/18/2015	95.2	97.1	96.2	Excellent		2038				
0000102050	2511094	GENTILLY BLVD	ORELLY ST	AUBRY ST	414	2	1,795	Composite	Minor Arterial	Local	FAIRGROUNDS	7,500	34	Weak	91.0	97.2	94.1	01/18/2015	90.0	96.7	93.4	Excellent		2035	AC - Mill and Overlay	$117,528		
0000102060	2559736	GENTILLY BLVD	AUBRY ST	DABADIE ST	417	2	1,724	Composite	Minor Arterial	Local	FAIRGROUNDS	7,500	34	Weak	87.4	97.4	92.4	01/18/2015	85.9	96.8	91.4	Excellent		2034	AC - Mill and Overlay	$110,140		
0000102070	2511140	GENTILLY BLVD	DABADIE ST	ONZAGA ST	415	2	1,790	Composite	Minor Arterial	Local	FAIRGROUNDS	7,500	34	Weak	78.5	95.5	87.0	01/18/2015	75.6	94.7	85.2	Excellent		2030	AC - Mill and Overlay	$103,620		
0000102080	2511104	GENTILLY BLVD	ONZAGA ST	FORTIN ST	187	2	789	Composite	Minor Arterial	Local	FAIRGROUNDS	7,500	34	Weak	86.3	92.5	89.4	01/18/2015	84.7	91.8	88.3	Excellent		2029	AC - Mill and Overlay	$44,524		
0000102090	2511106	GENTILLY BLVD	FORTIN ST	MAUREPAS ST	211	2	875	Composite	Minor Arterial	Local	FAIRGROUNDS	7,500	34	Weak	78.7	91.8	85.3	01/18/2015	75.8	91.0	83.4	Good		2027	AC - Mill and Overlay	$47,024		
0000102100	2511125	GENTILLY BLVD	MAUREPAS ST	PONCE DE LEON ST	209	2	852	Composite	Minor Arterial	Local	FAIRGROUNDS	7,500	34	Weak	82.9	93.8	88.4	01/18/2015	80.4	93.3	86.9	Excellent		2029	AC - Mill and Overlay	$48,081		
0000102110	2511122	GENTILLY BLVD	PONCE DE LEON ST	GRAND ROUTE ST JOHN	218	2	794	Composite	Minor Arterial	Local	FAIRGROUNDS	7,500	34	Weak	71.9	92.4	82.2	01/18/2015	68.5	91.7	80.1	Good		2026	AC - Mill and Overlay	$41,630		
0000102120	2561127	GENTILLY BLVD	GRAND ROUTE ST JOHN	BAYOU RD	255	1	696	Composite	Minor Arterial	Local	FAIRGROUNDS	7,500	34	Weak	86.8	95.8	91.3	01/18/2015	85.3	95.1	90.2	Excellent		2032	AC - Mill and Overlay	$42,313		
0000102130	2511082	SERANTINE ST	GENTILLY BLVD	ROSIERE ST	384	1	1,138	Flexible	Local	None	FAIRGROUNDS	1,000	18	Weak	34.2	75.8	55.0	01/18/2015	27.3	73.5	50.4	Poor		2016	AC - Mill and Overlay	$46,625		
0000102140	2511097	SERANTINE ST	ROSIERE ST	N GAYOSO ST	353	1	872	Flexible	Local	None	FAIRGROUNDS	1,000	18	Weak	28.2	33.3	30.8	01/18/2015	22.2	26.6	24.4	Very Poor		2016	AC - Reconstruction (Minor Collector/Local)	$249,466		
0000102150	2511287	SERANTINE ST	N GAYOSO ST	ST BERNARD AVE	260	1	794	Flexible	Local	None	FAIRGROUNDS	1,000	18	Weak	20.1	44.0	32.1	01/18/2015	15.5	39.0	27.3	Very Poor		2016	AC - Mill and Overlay with Base Repairs	$48,849		
0000102160	2511296	CASTIGLIONE ST	ST BERNARD AVE	PAUL MORPHY ST	358	1	1,009	Flexible	Local	None	FAIRGROUNDS	1,000	18	Weak	38.9	76.2	57.6	01/18/2015	32.7	73.9	53.3	Poor		2016	AC - Mill and Overlay	$41,332		
0000102170	2511291	CASTIGLIONE ST	PAUL MORPHY ST	N DUPRE ST	352	1	781	Flexible	Local	None	FAIRGROUNDS	1,000	18	Weak	39.1	73.9	56.5	01/18/2015	32.9	71.4	52.2	Poor		2016	AC - Mill and Overlay	$32,007		
0000102180	2511101	CASTIGLIONE ST	N DUPRE ST	N GAYOSO ST	357	1	801	Flexible	Local	None	FAIRGROUNDS	1,000	18	Weak	65.3	73.7	69.5	01/18/2015	62.4	71.2	66.8	Fair		2020	AC - Mill and Overlay	$36,209		
0000102190	2511089	CASTIGLIONE ST	N GAYOSO ST	ROSIERE ST	353	1	835	Flexible	Local	None	FAIRGROUNDS	1,000	18	Weak	57.0	74.0	65.5	01/18/2015	53.3	71.5	62.4	Fair		2019	AC - Mill and Overlay	$36,816		
0000102200	2511086	CASTIGLIONE ST	ROSIERE ST	GENTILLY BLVD	314	1	887	Flexible	Local	None	FAIRGROUNDS	1,000	18	Weak	49.3	75.0	62.2	01/18/2015	44.8	72.6	58.7	Fair		2018	AC - Mill and Overlay	$38,151		
0000102210	2511090	ORELLY ST	GENTILLY BLVD	ROSIERE ST	133	1	288	Flexible	Local	None	FAIRGROUNDS	1,000	18	Weak	30.8	57.7	44.3	01/18/2015	24.5	54.0	39.3	Very Poor		2016	AC - Mill and Overlay with Base Repairs	$17,741		
0000102220	2511093	ORELLY ST	ROSIERE ST	N GAYOSO ST	351	1	954	Flexible	Local	None	FAIRGROUNDS	1,000	18	Weak	27.6	77.0	52.3	01/18/2015	21.7	74.7	48.2	Poor		2016	AC - Mill and Overlay	$39,089		
0000102230	2511099	ORELLY ST	N GAYOSO ST	N DUPRE ST	352	1	939	Flexible	Local	None	FAIRGROUNDS	1,000	18	Weak	52.1	66.7	59.4	01/18/2015	48.0	63.8	55.9	Fair		2017	AC - Mill and Overlay	$39,441		
0000102240	2511152	ORELLY ST	N DUPRE ST	PAUL MORPHY ST	357	1	891	Flexible	Local	None	FAIRGROUNDS	1,000	18	Weak	32.6	81.1	56.9	01/18/2015	26.0	79.1	52.6	Poor		2016	AC - Mill and Overlay	$36,476		
0000102250	2506924	ORELLY ST	PAUL MORPHY ST	N BROAD ST	358	1	1,156	Flexible	Local	None	FAIRGROUNDS	1,000	18	Weak	52.6	80.1	66.4	01/18/2015	48.5	78.1	63.3	Fair		2019	AC - Mill and Overlay	$50,970		
0000102260	2511310	ORELLY ST	N BROAD ST	ROUSSELIN DR	273	2	838	Flexible	Local	None	SEVENTH WARD	1,000	18	Weak	44.7	75.7	60.2	01/19/2015	39.9	73.3	56.6	Fair		2017	AC - Mill and Overlay	$35,186		
0000102270	2511323	ORELLY ST	ROUSSELIN DR	N DORGENOIS ST	263	2	871	Flexible	Local	None	SEVENTH WARD	1,000	18	Weak	40.1	77.8	59.0	01/19/2015	34.0	75.6	54.8	Poor		2016	AC - Mill and Overlay	$35,680		
0000102280	2511326	ORELLY ST	N DORGENOIS ST	ST BERNARD AVE	149	2	415	Flexible	Local	None	SEVENTH WARD	1,000	18	Weak	39.8	75.8	57.8	01/19/2015	33.7	73.5	53.6	Poor		2016	AC - Mill and Overlay	$16,993		
0000102290	2511346	AUBRY ST	ST BERNARD AVE	N TONTI ST	191	2	354	Flexible	Local	None	SEVENTH WARD	1,000	18	Weak	48.9	100.0	74.5	01/19/2015	44.4	98.5	71.5	Good		2021	AC - Mill and Overlay	$16,389		
0000102300	2511336	AUBRY ST	N TONTI ST	N ROCHEBLAVE ST	352	2	1,163	Flexible	Local	None	SEVENTH WARD	1,000	18	Weak	47.9	95.1	71.5	01/19/2015	43.4	93.7	68.6	Fair		2020	AC - Mill and Overlay	$52,586		
0000102310	2511334	AUBRY ST	N ROCHEBLAVE ST	N DORGENOIS ST	483	2	1,572	Flexible	Local	None	SEVENTH WARD	1,000	18	Weak	47.0	95.1	71.1	01/19/2015	42.4	93.7	68.1	Fair		2020	AC - Mill and Overlay	$71,067		
0000102320	2511314	AUBRY ST	N DORGENOIS ST	ROUSSELIN DR	265	2	792	Flexible	Local	None	SEVENTH WARD	1,000	18	Weak	47.7	92.2	70.0	01/19/2015	43.2	90.8	67.0	Fair		2020	AC - Mill and Overlay	$35,797		
0000102330	2511312	AUBRY ST	ROUSSELIN DR	N BROAD ST	273	2	879	Flexible	Local	None	SEVENTH WARD	1,000	18	Weak	44.5	89.3	66.9	01/19/2015	39.7	87.7	63.7	Fair		2019	AC - Mill and Overlay	$38,786		
0000102340	2506919	AUBRY ST	N BROAD ST	PAUL MORPHY ST	358	1	1,041	Flexible	Local	None	FAIRGROUNDS	1,000	18	Weak	53.8	52.5	53.2	01/18/2015	49.9	48.4	49.2	Poor		2016	AC - Mill and Overlay	$42,652		
0000102350	2511150	AUBRY ST	PAUL MORPHY ST	N DUPRE ST	353	1	1,195	Flexible	Local	None	FAIRGROUNDS	1,000	18	Weak	25.5	39.0	32.3	01/18/2015	19.9	32.7	26.3	Very Poor		2016	AC - Mill and Overlay with Base Repairs	$73,509		
0000102360	2511144	AUBRY ST	N DUPRE ST	N GAYOSO ST	356	1	835	Flexible	Local	None	FAIRGROUNDS	1,000	18	Weak	28.2	83.3	55.8	01/18/2015	22.2	81.3	51.8	Poor		2016	AC - Mill and Overlay	$34,187		
0000102370	2511137	AUBRY ST	N GAYOSO ST	GENTILLY BLVD	295	1	751	Flexible	Local	None	FAIRGROUNDS	1,000	18	Weak	36.3	27.7	32.0	01/18/2015	29.6	21.8	25.7	Very Poor		2016	AC - Mill and Overlay with Base Repairs	$46,203		
0000102380	2511139	DABADIE ST	GENTILLY BLVD	N GAYOSO ST	107	1	300	Flexible	Local	None	FAIRGROUNDS	1,000	18	Weak	18.1	37.5	27.8	01/18/2015	14.1	31.0	22.6	Very Poor		2016	AC - Reconstruction (Minor Collector/Local)	$85,792		
0000102390	2511142	DABADIE ST	N GAYOSO ST	N DUPRE ST	356	1	1,010	Flexible	Local	None	FAIRGROUNDS	1,000	18	Weak	18.8	9.2	14.0	01/18/2015	14.6	7.2	10.9	Very Poor		2016	AC - Reconstruction (Minor Collector/Local)	$288,898		
0000102400	2511148	DABADIE ST	N DUPRE ST	PAUL MORPHY ST	352	1	957	Flexible	Local	None	FAIRGROUNDS	1,000	18	Weak	42.9	78.6	60.8	01/18/2015	37.6	76.5	57.1	Fair		2017	AC - Mill and Overlay	$40,196		
0000102410	2506920	DABADIE ST	PAUL MORPHY ST	N BROAD ST	360	1	1,076	Flexible	Local	None	FAIRGROUNDS	1,000	18	Weak	23.5	8.8	16.2	01/18/2015	18.2	6.8	12.5	Very Poor		2016	AC - Reconstruction (Minor Collector/Local)	$307,709		
0000102420	2511158	DABADIE ST	N BROAD ST	ROUSSELIN DR	273	2	890	Flexible	Local	None	SEVENTH WARD	1,000	18	Weak	45.0	81.0	63.0	01/19/2015	40.4	79.0	59.7	Fair		2018	AC - Mill and Overlay	$38,313		
0000102430	2511328	DABADIE ST	ROUSSELIN DR	N DORGENOIS ST	263	2	838	Flexible	Local	None	SEVENTH WARD	1,000	18	Weak	45.1	86.5	65.8	01/19/2015	40.5	84.8	62.7	Fair		2018	AC - Mill and Overlay	$36,076		
0000102440	2511330	DABADIE ST	N DORGENOIS ST	N ROCHEBLAVE ST	484	2	1,557	Flexible	Local	None	SEVENTH WARD	1,000	18	Weak	39.0	81.7	60.4	01/19/2015	32.7	79.7	56.2	Fair		2017	AC - Mill and Overlay	$65,363		
0000102450	2511340	DABADIE ST	N ROCHEBLAVE ST	N TONTI ST	352	2	1,146	Flexible	Local	None	SEVENTH WARD	1,000	18	Weak	40.9	83.4	62.2	01/19/2015	35.0	81.4	58.2	Fair		2017	AC - Mill and Overlay	$48,094		
0000102460	2511344	DABADIE ST	N TONTI ST	N MIRO ST	354	2	1,014	Flexible	Local	None	SEVENTH WARD	1,000	18	Weak	37.2	41.7	39.5	01/19/2015	30.7	36.0	33.4	Very Poor		2016	AC - Mill and Overlay with Base Repairs	$42,420		
0000102470	2511348	DABADIE ST	N MIRO ST	N GALVEZ ST	351	2	1,035	Flexible	Local	None	SEVENTH WARD	1,000	18	Weak	43.2	53.1	48.2	01/19/2015	38.0	49.1	43.6	Poor		2016	AC - Mill and Overlay	$42,397		
0000102480	2511852	DABADIE ST	N GALVEZ ST	ST BERNARD AVE	221	2	608	Flexible	Local	None	SEVENTH WARD	1,000	18	Weak	46.3	91.3	68.8	01/19/2015	41.7	89.8	65.8	Fair		2019	AC - Mill and Overlay	$26,818		
0000102490	2511859	ONZAGA ST	ST BERNARD AVE	N PRIEUR ST	290	2	793	Flexible	Local	None	SEVENTH WARD	1,000	18	Weak	30.8	69.3	50.1	01/19/2015	24.5	66.5	45.5	Poor		2016	AC - Mill and Overlay	$32,480		

DRAFT

Stantec

Appendix A RoadMatrix Section Attributes

															Field Measured Conditions				2016 Predicted Conditions									
SectionID	SEGMENTID	Street	From	To	Length (ft)	Lanes	Area (yd^2)	Pavement Type	Functional Class	FHWA Route	Neighborhood	AADT	EGT	Subgrade Strength	RCI	SDI	PCI	PCI Date	RCIYr1	SDIYr1	PCIYr1	PCI Class	Destroyed Road	Need Year (Adjusted)	Need Recommended Rehab (PCI Trigger)	Need Cost (PCI Trigger)	Last Rehab	Last Rehab Date
0000102500	2511855	ONZAGA ST	N PRIEUR ST	N JOHNSON ST	350	2	956	Flexible	Local	None	SEVENTH WARD	1,000	18	Weak	14.2	12.6	13.4	01/19/2015	11.1	9.8	10.5	Very Poor		2016	AC - Reconstruction (Minor Collector/Local)	$273,360		
0000102510	2511421	ONZAGA ST	N JOHNSON ST	N GALVEZ ST	352	2	1,046	Flexible	Local	None	SEVENTH WARD	1,000	18	Weak	21.7	30.2	26.0	01/19/2015	16.6	23.9	20.3	Very Poor		2016	AC - Reconstruction (Minor Collector/Local)	$299,193		
0000102520	2511848	ONZAGA ST	N GALVEZ ST	N MIRO ST	353	2	1,073	Flexible	Local	None	SEVENTH WARD	1,000	18	Weak	32.8	41.6	37.2	01/19/2015	26.2	35.9	31.1	Very Poor		2016	AC - Mill and Overlay with Base Repairs	$66,009		
0000102530	2511342	ONZAGA ST	N MIRO ST	N TONTI ST	351	2	1,097	Flexible	Local	None	SEVENTH WARD	1,000	18	Weak	24.4	12.2	18.3	01/19/2015	18.9	9.5	14.2	Very Poor		2016	AC - Reconstruction (Minor Collector/Local)	$313,746		
0000102540	2511337	ONZAGA ST	N TONTI ST	N ROCHEBLAVE ST	352	2	1,101	Flexible	Local	None	SEVENTH WARD	1,000	18	Weak	1.3	4.9	3.1	01/19/2015	0.8	3.7	2.3	Failure		2016	AC - Reconstruction (Minor Collector/Local)	$314,858		
0000102550	2511332	ONZAGA ST	N ROCHEBLAVE ST	N DORGENOIS ST	485	2	1,589	Flexible	Local	None	SEVENTH WARD	1,000	18	Weak	51.6	88.5	70.1	01/19/2015	47.4	86.8	67.1	Fair		2020	AC - Mill and Overlay	$71,825		
0000102560	2511050	ONZAGA ST	N DORGENOIS ST	ROUSSELIN DR	262	2	867	Flexible	Local	None	SEVENTH WARD	1,000	18	Weak	42.5	91.8	67.2	01/19/2015	37.1	90.3	63.7	Fair		2019	AC - Mill and Overlay	$38,237		
0000102570	2511047	ONZAGA ST	ROUSSELIN DR	N BROAD ST	277	2	892	Flexible	Local	None	SEVENTH WARD	1,000	18	Weak	58.5	86.2	72.4	01/19/2015	54.9	84.5	69.7	Fair		2021	AC - Mill and Overlay	$41,347		
0000102580	2506923	ONZAGA ST	N BROAD ST	PAUL MORPHY ST	361	1	1,112	Flexible	Local	None	FAIRGROUNDS	1,000	18	Weak	63.8	92.8	78.3	01/18/2015	60.8	91.4	76.1	Good		2023	AC - Mill and Overlay	$54,157		
0000102590	2511146	ONZAGA ST	PAUL MORPHY ST	N DUPRE ST	351	1	960	Flexible	Local	None	FAIRGROUNDS	1,000	18	Weak	55.1	76.6	65.9	01/18/2015	51.3	74.3	62.8	Fair		2019	AC - Mill and Overlay	$42,354		
0000102600	2511105	ONZAGA ST	N DUPRE ST	GENTILLY BLVD	276	1	894	Flexible	Local	None	FAIRGROUNDS	1,000	18	Weak	47.2	77.0	62.1	01/18/2015	42.8	74.7	58.7	Fair		2017	AC - Mill and Overlay	$37,519		
0000102610	2511126	LAPEYROUSE ST	GENTILLY BLVD	N DUPRE ST	82	1	203	Flexible	Local	None	FAIRGROUNDS	1,000	18	Weak	22.1	81.0	51.6	01/18/2015	17.0	79.0	48.0	Poor		2016	AC - Mill and Overlay	$8,310		
0000102620	2511127	LAPEYROUSE ST	N DUPRE ST	PAUL MORPHY ST	355	1	848	Flexible	Local	None	FAIRGROUNDS	1,000	18	Weak	41.9	66.4	54.3	01/18/2015	36.3	63.7	50.0	Poor		2016	AC - Mill and Overlay	$34,720		
0000102630	2506921	LAPEYROUSE ST	PAUL MORPHY ST	N BROAD ST	359	1	866	Flexible	Local	None	FAIRGROUNDS	1,000	18	Weak	54.3	68.4	61.4	01/18/2015	50.4	65.6	58.0	Fair		2017	AC - Mill and Overlay	$36,371		
0000102640	2511052	LAPEYROUSE ST	N BROAD ST	ROUSSELIN DR	274	1	725	Flexible	Local	None	SEVENTH WARD	1,000	18	Weak	42.1	58.8	50.5	01/19/2015	36.6	55.2	45.9	Poor		2016	AC - Mill and Overlay	$29,713		
0000102650	2511054	LAPEYROUSE ST	ROUSSELIN DR	N DORGENOIS ST	264	1	585	Flexible	Local	None	SEVENTH WARD	1,000	18	Weak	33.5	79.9	56.7	01/19/2015	26.8	77.8	52.3	Poor		2016	AC - Mill and Overlay	$23,956		
0000102660	2511056	LAPEYROUSE ST	N DORGENOIS ST	N ROCHEBLAVE ST	485	1	1,339	Flexible	Local	None	SEVENTH WARD	1,000	18	Weak	40.3	61.0	50.7	01/19/2015	34.3	57.6	46.0	Poor		2016	AC - Mill and Overlay	$54,849		
0000102670	2511781	LAPEYROUSE ST	N ROCHEBLAVE ST	N TONTI ST	352	1	885	Flexible	Local	None	SEVENTH WARD	1,000	18	Weak	44.2	70.6	57.5	01/19/2015	39.3	68.1	53.7	Poor		2016	AC - Mill and Overlay	$36,253		
0000102680	2511789	LAPEYROUSE ST	N TONTI ST	N MIRO ST	351	1	909	Flexible	Local	None	SEVENTH WARD	1,000	18	Weak	35.9	58.1	47.0	01/19/2015	29.2	54.5	41.9	Poor		2016	AC - Mill and Overlay	$37,218		
0000102690	2511791	LAPEYROUSE ST	N MIRO ST	N GALVEZ ST	351	1	967	Flexible	Local	None	SEVENTH WARD	1,000	18	Weak	44.6	76.7	60.7	01/19/2015	39.8	74.4	57.1	Fair		2017	AC - Mill and Overlay	$40,588		
0000102700	2511423	LAPEYROUSE ST	N GALVEZ ST	N JOHNSON ST	352	1	924	Flexible	Local	None	SEVENTH WARD	1,000	18	Weak	46.0	65.6	55.8	01/19/2015	41.4	62.7	52.1	Poor		2016	AC - Mill and Overlay	$37,855		
0000102710	2511849	LAPEYROUSE ST	N JOHNSON ST	N PRIEUR ST	350	1	877	Flexible	Local	None	SEVENTH WARD	1,000	18	Weak	50.5	65.6	58.1	01/19/2015	46.1	62.7	54.4	Poor		2016	AC - Mill and Overlay	$35,903		
0000102720	2511857	LAPEYROUSE ST	N PRIEUR ST	N ROMAN ST	353	1	798	Flexible	Local	None	SEVENTH WARD	1,000	18	Weak	29.9	67.0	48.5	01/19/2015	23.7	64.1	43.9	Poor		2016	AC - Mill and Overlay	$32,694		
0000102730	2511875	LAPEYROUSE ST	N ROMAN ST	N DERBIGNY ST	349	1	822	Flexible	Local	None	SEVENTH WARD	1,000	18	Weak	55.5	65.5	60.5	01/19/2015	51.7	62.6	57.2	Fair		2017	AC - Mill and Overlay	$34,515		
0000102740	2512014	LAPEYROUSE ST	N DERBIGNY ST	N CLAIBORNE AVE & ST BERNARD AVE	322	1	848	Flexible	Local	None	SEVENTH WARD	1,000	18	Weak	38.9	54.3	48.6	01/19/2015	32.7	50.4	41.6	Poor		2016	AC - Mill and Overlay	$34,729		
0000102750	2513355	COLUMBUS ST	N CLAIBORNE AVE	N ROBERTSON ST	313	1	900	Flexible	Local	None	SEVENTH WARD	1,000	18	Weak	31.2	41.7	36.5	01/20/2015	24.8	36.0	30.4	Very Poor		2016	AC - Mill and Overlay with Base Repairs	$55,405		
0000102760	2513357	COLUMBUS ST	N ROBERTSON ST	N VILLERE ST	312	1	1,005	Flexible	Local	None	SEVENTH WARD	1,000	18	Weak	36.5	73.2	54.9	01/20/2015	29.9	70.6	50.3	Poor		2016	AC - Mill and Overlay	$41,177		
0000102770	2513378	COLUMBUS ST	N VILLERE ST	MARAIS ST	541	1	2,011	Flexible	Local	None	SEVENTH WARD	1,000	18	Weak	38.5	58.1	48.3	01/20/2015	32.2	54.5	43.4	Poor		2016	AC - Mill and Overlay	$82,355		
0000102780	2513387	COLUMBUS ST	MARAIS ST	HENRIETTE DELILLE ST	471	1	1,393	Flexible	Local	None	SEVENTH WARD	1,000	18	Weak	34.1	56.0	46.1	01/20/2015	29.4	52.2	40.8	Poor		2016	AC - Mill and Overlay	$57,060		
0000102790	2513411	COLUMBUS ST	HENRIETTE DELILLE ST	MC SHANE PL	327	1	1,067	Flexible	Local	None	SEVENTH WARD	1,000	18	Weak	30.5	69.9	50.2	01/20/2015	24.2	67.1	45.7	Poor		2016	AC - Mill and Overlay	$43,721		
0000102800	2511877	COLUMBUS ST	N CLAIBORNE AVE	N DERBIGNY ST	301	2	1,073	Flexible	Local	None	SEVENTH WARD	1,000	18	Weak	16.9	17.6	17.3	01/19/2015	13.3	13.8	13.6	Very Poor		2016	AC - Reconstruction (Minor Collector/Local)	$306,724		
0000102810	2511869	COLUMBUS ST	N DERBIGNY ST	N ROMAN ST	353	2	917	Flexible	Local	None	SEVENTH WARD	1,000	18	Weak	36.7	79.0	57.9	01/19/2015	30.1	76.9	53.5	Poor		2016	AC - Mill and Overlay	$37,546		
0000102820	2511867	COLUMBUS ST	N ROMAN ST	N PRIEUR ST	351	2	1,082	Flexible	Local	None	SEVENTH WARD	1,000	18	Weak	50.9	75.1	63.0	01/19/2015	46.6	72.7	59.7	Fair		2018	AC - Mill and Overlay	$46,556		
0000102830	2511808	COLUMBUS ST	N PRIEUR ST	N JOHNSON ST	353	2	1,036	Flexible	Local	None	SEVENTH WARD	1,000	18	Weak	47.3	55.5	51.4	01/19/2015	42.8	51.7	47.3	Poor		2016	AC - Mill and Overlay	$42,429		
0000102840	2511266	COLUMBUS ST	N JOHNSON ST	N GALVEZ ST	349	2	900	Flexible	Local	None	SEVENTH WARD	1,000	18	Weak	25.9	22.9	24.4	01/19/2015	20.2	17.7	19.0	Very Poor		2016	AC - Reconstruction (Minor Collector/Local)	$257,282		
0000102850	2511787	COLUMBUS ST	N GALVEZ ST	N MIRO ST	353	2	1,031	Flexible	Local	None	SEVENTH WARD	1,000	18	Weak	45.9	34.5	40.2	01/19/2015	41.3	27.6	34.5	Very Poor		2016	AC - Mill and Overlay with Base Repairs	$63,425		
0000102860	2511784	COLUMBUS ST	N MIRO ST	N TONTI ST	352	2	1,011	Flexible	Local	None	SEVENTH WARD	1,000	18	Weak	24.0	14.6	19.3	01/19/2015	18.6	11.4	15.0	Very Poor		2016	AC - Reconstruction (Minor Collector/Local)	$289,025		
0000102870	2511519	COLUMBUS ST	N TONTI ST	N ROCHEBLAVE ST	352	2	963	Flexible	Local	None	SEVENTH WARD	1,000	18	Weak	50.7	29.3	39.0	01/19/2015	46.4	21.4	33.9	Very Poor		2016	AC - Mill and Overlay with Base Repairs	$59,247		
0000102880	2511480	COLUMBUS ST	N ROCHEBLAVE ST	N DORGENOIS ST	484	2	1,426	Flexible	Local	None	SEVENTH WARD	1,000	18	Weak	37.4	18.6	28.0	01/19/2015	30.9	14.5	22.7	Very Poor		2016	AC - Reconstruction (Minor Collector/Local)	$407,864		
0000102890	2511164	COLUMBUS ST	N BROAD ST	N DORGENOIS ST	538	1	1,206	Flexible	Local	None	SEVENTH WARD	1,000	18	Weak	13.0	0.0	6.5	01/19/2015	10.0	0.0	5.0	Failure		2016	AC - Reconstruction (Minor Collector/Local)	$487,905		
0000102900	2511134	COLUMBUS ST	N BROAD ST	BAYOU RD	304	1	1,172	Flexible	Local	None	FAIRGROUNDS	1,000	18	Weak	33.3	8.9	21.1	01/18/2015	26.6	6.9	16.8	Very Poor		2016	AC - Reconstruction (Minor Collector/Local)	$335,290		
0000102910	2511131	PAUL MORPHY ST	BAYOU RD	LAHARPE ST	348	1	1,251	Flexible	Local	None	FAIRGROUNDS	1,000	18	Weak	60.1	81.0	70.6	01/18/2015	56.6	79.0	67.8	Fair		2020	AC - Mill and Overlay	$56,554		
0000102920	2511159	PAUL MORPHY ST	LAHARPE ST	LAPEYROUSE ST	369	1	1,168	Flexible	Local	None	FAIRGROUNDS	1,000	18	Weak	56.8	76.3	66.6	01/18/2015	53.1	74.0	63.6	Fair		2019	AC - Mill and Overlay	$51,504		
0000102930	2511161	PAUL MORPHY ST	LAPEYROUSE ST	ONZAGA ST	368	1	1,093	Flexible	Local	None	FAIRGROUNDS	1,000	18	Weak	66.5	79.9	73.2	01/18/2015	63.6	77.8	70.7	Good		2022	AC - Mill and Overlay	$51,933		
0000102940	2511154	PAUL MORPHY ST	ONZAGA ST	DABADIE ST	371	1	1,096	Flexible	Local	None	FAIRGROUNDS	1,000	18	Weak	42.4	73.5	58.0	01/18/2015	36.9	71.0	54.0	Poor		2016	AC - Mill and Overlay	$44,877		
0000102950	2511155	PAUL MORPHY ST	DABADIE ST	AUBRY ST	369	1	1,025	Flexible	Local	None	FAIRGROUNDS	1,000	18	Weak	47.8	72.3	60.1	01/18/2015	43.3	69.6	56.5	Fair		2017	AC - Mill and Overlay	$43,033		
0000102960	2511307	PAUL MORPHY ST	AUBRY ST	ORELLY ST	369	1	897	Flexible	Local	None	FAIRGROUNDS	1,000	18	Weak	42.9	72.6	57.8	01/18/2015	37.6	70.0	53.8	Poor		2016	AC - Mill and Overlay	$36,727		
0000102970	2511295	PAUL MORPHY ST	ORELLY ST	CASTIGLIONE ST	369	1	1,174	Flexible	Local	None	FAIRGROUNDS	1,000	18	Weak	55.5	72.1	63.8	01/18/2015	51.7	69.4	60.6	Fair		2018	AC - Mill and Overlay	$50,530		
0000102980	2511297	PAUL MORPHY ST	CASTIGLIONE ST	ST BERNARD AVE	164	1	583	Flexible	Local	None	FAIRGROUNDS	1,000	18	Weak	25.4	78.0	51.7	01/18/2015	19.8	75.8	47.8	Poor		2016	AC - Mill and Overlay	$23,861		
0000102990	2511292	N DUPRE ST	ST BERNARD AVE	CASTIGLIONE ST	329	1	1,079	Flexible	Local	None	FAIRGROUNDS	1,000	18	Weak	48.0	66.8	57.4	01/18/2015	43.5	63.9	53.7	Poor		2016	AC - Mill and Overlay	$44,199		
0000103000	2511290	N DUPRE ST	CASTIGLIONE ST	ORELLY ST	370	1	1,124	Flexible	Local	None	FAIRGROUNDS	1,000	18	Weak	39.1	76.5	57.8	01/18/2015	32.9	74.2	53.6	Poor		2016	AC - Mill and Overlay	$46,038		
0000103010	2511151	N DUPRE ST	ORELLY ST	AUBRY ST	369	1	1,228	Flexible	Local	None	FAIRGROUNDS	1,000	18	Weak	48.5	73.3	60.9	01/18/2015	44.0	70.8	57.4	Fair		2017	AC - Mill and Overlay	$51,555		
0000103020	2511149	N DUPRE ST	AUBRY ST	DABADIE ST	368	1	1,279	Flexible	Local	None	FAIRGROUNDS	1,000	18	Weak	50.7	87.2	69.0	01/18/2015	46.4	85.5	66.0	Fair		2019	AC - Mill and Overlay	$56,395		
0000103030	2511147	N DUPRE ST	DABADIE ST	ONZAGA ST	368	1	1,140	Flexible	Local	None	FAIRGROUNDS	1,000	18	Weak	44.6	76.2	60.4	01/18/2015	39.8	73.9	56.9	Fair		2017	AC - Mill and Overlay	$47,842		
0000103040	2511145	N DUPRE ST	ONZAGA ST	LAPEYROUSE ST	371	1	1,042	Flexible	Local	None	FAIRGROUNDS	1,000	18	Weak	56.4	76.7	66.6	01/18/2015	52.7	74.4	63.6	Fair		2019	AC - Mill and Overlay	$45,946		
0000103050	2511141	N GAYOSO ST	GENTILLY BLVD	DABADIE ST	160	1	529	Flexible	Local	None	FAIRGROUNDS	1,000	18	Weak	36.1	69.1	52.6	01/19/2015	29.4	66.3	47.9	Poor		2016	AC - Mill and Overlay	$21,663		
0000103060	2511143	N GAYOSO ST	DABADIE ST	AUBRY ST	368	1	1,313	Flexible	Local	None	FAIRGROUNDS	1,000	18	Weak	41.5	79.0	60.3	01/19/2015	35.8	76.9	56.4	Fair		2017	AC - Mill and Overlay	$55,138		
0000103070	2511098	N GAYOSO ST	AUBRY ST	ORELLY ST	369	1	1,131	Flexible	Local	None	FAIRGROUNDS	1,000	18	Weak	52.1	81.9	67.0	01/19/2015	48.0	79.9	64.0	Fair		2019	AC - Mill and Overlay	$49,896		
0000103080	2511100	N GAYOSO ST	ORELLY ST	CASTIGLIONE ST	369	1	1,281	Flexible	Local	None	FAIRGROUNDS	1,000	18	Weak	60.1	84.3	72.2	01/19/2015	56.6	82.4	69.5	Fair		2021	AC - Mill and Overlay	$59,374		
0000103090	2511286	N GAYOSO ST	CASTIGLIONE ST	SERANTINE ST	370	1	839	Flexible	Local	None	FAIRGROUNDS	1,000	18	Weak	51.0	75.9	63.5	01/19/2015	46.7	73.6	60.2	Fair		2018	AC - Mill and Overlay	$36,090		
0000103100	2511285	N GAYOSO ST	SERANTINE ST	ST BERNARD AVE	132	1	427	Flexible	Local	None	FAIRGROUNDS	1,000	18	Weak	27.5	82.5	55.0	01/19/2015	21.6	80.5	51.1	Poor		2016	AC - Mill and Overlay	$17,489		
0000103110	2511076	ROSIERE ST	ST BERNARD AVE	SERANTINE ST	292	1	1,005	Flexible	Local	None	FAIRGROUNDS	1,000	18	Weak	17.2	59.9	38.6	01/19/2015	13.6	56.4	35.0	Very Poor		2016	AC - Mill and Overlay with Base Repairs	$61,866		
0000103120	2511096	ROSIERE ST	SERANTINE ST	CASTIGLIONE ST	370	1	1,011	Flexible	Local	None	FAIRGROUNDS	1,000	18	Weak	60.9	82.1	71.5	01/19/2015	57.5	80.1	68.8	Fair		2021	AC - Mill and Overlay	$46,831		
0000103130	2511088	ROSIERE ST	CASTIGLIONE ST	ORELLY ST	368	1	1,038	Flexible	Local	None	FAIRGROUNDS	1,000	18	Weak	42.4	82.0	62.2	01/19/2015	36.9	80.0	58.5	Fair		2017	AC - Mill and Overlay	$43,588		
0000103140	2511092	ROSIERE ST	ORELLY ST	GENTILLY BLVD	233	1	895	Flexible	Local	None	FAIRGROUNDS	1,000	18	Weak	13.0	38.3	25.7	01/19/2015	10.0	32.0	21.0	Very Poor		2016	AC - Reconstruction (Minor Collector/Local)	$256,011		
0000103150	2511053	ROUSSELIN DR	LAHARPE ST	LAPEYROUSE ST	370	2	1,043	Flexible	Local	None	SEVENTH WARD	1,000	18	Weak	58.7	86.7	72.7	01/19/2015	55.1	85.0	70.1	Good		2021	AC - Mill and Overlay	$48,355		
0000103160	2511049	ROUSSELIN DR	LAPEYROUSE ST	ONZAGA ST	369	2	1,035	Flexible	Local	None	SEVENTH WARD	1,000	18	Weak	57.6	95.2	76.4	01/19/2015	53.9	93.8	73.9	Good		2022	AC - Mill and Overlay	$49,157		
0000103170	2511327	ROUSSELIN DR	ONZAGA ST	DABADIE ST	369	2	1,094	Flexible	Local	None	SEVENTH WARD	1,000	18	Weak	55.5	92.0	73.8	01/19/2015	51.7	90.6	71.2	Good		2021	AC - Mill and Overlay	$50,692		
0000103180	2511313	ROUSSELIN DR	DABADIE ST	AUBRY ST	369	2	1,003	Flexible	Local	None	SEVENTH WARD	1,000	18	Weak	51.6	94.7	73.2	01/19/2015	47.4	93.2	70.3	Good		2021	AC - Mill and Overlay	$46,475		
0000103190	2511322	ROUSSELIN DR	AUBRY ST	ORELLY ST	368	2	982	Flexible	Local	None	SEVENTH WARD	1,000	18	Weak	57.7	95.6	76.7	01/19/2015	54.0	94.2	74.1	Good		2022	AC - Mill and Overlay	$46,634		
0000103200	2521053	ROUSSELIN DR	ORELLY ST	ST BERNARD AVE	210	2	572	Flexible	Local	None	SEVENTH WARD	1,000	18	Weak	38.0	93.3	65.7	01/19/2015	31.6	91.9	61.8	Fair		2018	AC - Mill and Overlay	$24,610		
0000103210	2521051	BRUXELLES ST	ST BERNARD AVE	LAW ST	195	2	491	Flexible	Local	None	SEVENTH WARD	1,000	18	Weak	17.9	40.8	29.4	01/19/2015	14.0	34.8	24.4	Very Poor		2016	AC - Reconstruction (Minor Collector/Local)	$140,287		
0000103220	2521049	BRUXELLES ST	LAW ST	N BROAD ST	295	1	756	Flexible	Local	None	SEVENTH WARD	1,000	18	Weak	4.8	3.2	4.0	01/19/2015	3.6	2.4	3.0	Failure		2016	AC - Reconstruction (Minor Collector/Local)	$216,261		
0000103230	2511320	HOPE ST	BRUXELLES ST & N BROAD ST	ST BERNARD AVE	220	2	660	Flexible	Local	None	FAIRGROUNDS	1,000	18	Weak	18.1	26.4	22.3	01/19/2015	14.1	20.7	17.4	Very Poor		2016	AC - Reconstruction (Minor Collector/Local)	$188,743		
0000103240	2511324	N DORGENOIS ST	ST BERNARD AVE	ORELLY ST	86	1	235	Flexible	Local	None	SEVENTH WARD	1,000	18	Weak	45.3	78.2	61.8	01/19/2015	40.7	76.0	58.4	Fair		2017	AC - Mill and Overlay	$9,852		
0000103250	2511325	N DORGENOIS ST	ORELLY ST	AUBRY ST	369	1	1,033	Flexible	Local	None	SEVENTH WARD	1,000	18	Weak	28.1	60.5	44.3	01/19/2015	22.2	57.1	39.7	Very Poor		2016	AC - Mill and Overlay with Base Repairs	$63,548		
0000103260	2511333	N DORGENOIS ST	AUBRY ST	DABADIE ST	368	1	1,013	Flexible	Local	None	SEVENTH WARD	1,000	18	Weak	33.0	71.2	52.1	01/19/2015	26.3	68.5	47.4	Poor		2016	AC - Mill and Overlay	$41,501		
0000103270	2511329	N DORGENOIS ST	DABADIE ST	ONZAGA ST	370	1	1,131	Flexible	Local	None	SEVENTH WARD	1,000	18	Weak	30.3	74.4	52.4	01/19/2015	24.0	72.0	48.0	Poor		2016	AC - Mill and Overlay	$46,338		

DRAFT

Appendix A RoadMatrix Section Attributes

															Field Measured Conditions				2016 Predicted Conditions										
SectionID	SEGMENTID	Street	From	To	Length (ft)	Lanes	Area (yd^2)	Pavement Type	Functional Class	FHWA Route	Neighborhood	AADT	EGT	Subgrade Strength	RCI	SDI	PCI	PCI Date	RCIYr1	SDIYr1	PCIYr1	PCI Class	Destroyed Road	Need Year (Adjusted)	Need Recommended Rehab (PCI Trigger)	Need Cost (PCI Trigger)	Last Rehab	Last Rehab Date
0000103280	2511331	N DORGENOIS ST	ONZAGA ST	LAPEYROUSE ST	369	1	1,040	Flexible	Local	None	SEVENTH WARD	1,000	18	Weak	48.8	90.9	69.9	01/19/2015	44.3	89.4	66.9	Fair		2020	AC - Mill and Overlay	$47,009		
0000103290	2511055	N DORGENOIS ST	LAPEYROUSE ST	LAHARPE ST	370	1	1,154	Flexible	Local	None	SEVENTH WARD	1,000	18	Weak	52.4	89.6	71.0	01/19/2015	48.3	88.0	68.2	Fair		2020	AC - Mill and Overlay	$52,153		
0000103300	2511513	N DORGENOIS ST	LAHARPE ST	COLUMBUS ST	369	1	1,079	Flexible	Local	None	SEVENTH WARD	1,000	18	Weak	47.1	82.6	64.9	01/19/2015	42.5	80.6	61.6	Fair		2018	AC - Mill and Overlay	$46,418		
0000103310	2511479	N DORGENOIS ST	COLUMBUS ST	KERLEREC ST	379	1	1,029	Flexible	Local	None	SEVENTH WARD	1,000	18	Weak	62.2	82.5	72.4	01/19/2015	59.0	80.5	69.8	Fair		2021	AC - Mill and Overlay	$47,675		
0000103320	2511486	N DORGENOIS ST	KERLEREC ST	BELL ST	97	1	227	Flexible	Local	None	SEVENTH WARD	1,000	18	Weak	7.9	88.5	48.2	01/19/2015	6.1	86.8	46.5	Poor		2016	AC - Mill and Overlay	$9,302		
0000103330	2529898	N DORGENOIS ST	BELL ST	ESPLANADE AVE	274	1	830	Flexible	Local	None	SEVENTH WARD	1,000	18	Weak	45.4	80.3	62.9	01/19/2015	40.8	78.3	59.6	Fair		2018	AC - Mill and Overlay	$35,727		
0000103340	2529896	N ROCHEBLAVE ST	ESPLANADE AVE	BAYOU RD & BELL ST	168	1	368	Flexible	Local	None	SEVENTH WARD	1,000	18	Weak	18.1	27.8	23.0	01/19/2015	14.1	21.9	18.0	Very Poor		2016	AC - Reconstruction (Minor Collector/Local)	$105,175		
0000103350	2511517	N ROCHEBLAVE ST	BAYOU RD & BELL ST	KERLEREC ST	213	1	573	Flexible	Local	None	SEVENTH WARD	1,000	18	Weak	14.0	40.7	27.4	01/19/2015	10.9	34.7	22.8	Very Poor		2016	AC - Reconstruction (Minor Collector/Local)	$163,927		
0000103360	2511518	N ROCHEBLAVE ST	KERLEREC ST	COLUMBUS ST	369	1	1,068	Flexible	Local	None	SEVENTH WARD	1,000	18	Weak	33.8	63.7	48.8	01/19/2015	27.0	60.7	43.9	Poor		2016	AC - Mill and Overlay	$43,744		
0000103370	2511778	N ROCHEBLAVE ST	COLUMBUS ST	LAHARPE ST	369	1	1,015	Flexible	Local	None	SEVENTH WARD	1,000	18	Weak	35.6	69.8	52.7	01/19/2015	28.9	67.0	48.0	Poor		2016	AC - Mill and Overlay	$41,564		
0000103380	2511780	N ROCHEBLAVE ST	LAHARPE ST	LAPEYROUSE ST	369	1	1,059	Flexible	Local	None	SEVENTH WARD	1,000	18	Weak	19.9	70.7	45.3	01/19/2015	15.4	67.9	41.7	Poor		2016	AC - Mill and Overlay	$43,376		
0000103390	2511338	N ROCHEBLAVE ST	LAPEYROUSE ST	ONZAGA ST	370	1	1,231	Flexible	Local	None	SEVENTH WARD	1,000	18	Weak	52.0	87.7	69.9	01/19/2015	47.9	86.0	67.0	Fair		2020	AC - Mill and Overlay	$55,670		
0000103400	2511339	N ROCHEBLAVE ST	ONZAGA ST	DABADIE ST	369	1	1,210	Flexible	Local	None	SEVENTH WARD	1,000	18	Weak	54.4	97.3	76.0	01/19/2015	50.8	95.8	73.3	Good		2022	AC - Mill and Overlay	$57,491		
0000103410	2511335	N ROCHEBLAVE ST	DABADIE ST	AUBRY ST	369	1	1,210	Flexible	Local	None	SEVENTH WARD	1,000	18	Weak	43.9	87.7	65.8	01/19/2015	38.9	86.0	62.5	Fair		2018	AC - Mill and Overlay	$52,065		
0000103420	2521426	N ROCHEBLAVE ST	AUBRY ST	ST BERNARD AVE	226	1	741	Flexible	Local	None	SEVENTH WARD	1,000	18	Weak	53.7	92.2	73.0	01/19/2015	49.8	90.8	70.3	Good		2021	AC - Mill and Overlay	$34,356		
0000103430	2521428	N TONTI ST	ST BERNARD AVE	AUBRY ST	59	1	199	Flexible	Local	None	SEVENTH WARD	1,000	18	Weak	48.9	100.0	74.5	01/19/2015	44.4	98.5	71.5	Good		2021	AC - Mill and Overlay	$9,227		
0000103440	2511345	N TONTI ST	AUBRY ST	DABADIE ST	370	1	1,229	Flexible	Local	None	SEVENTH WARD	1,000	18	Weak	51.9	77.2	64.6	01/19/2015	47.7	74.9	61.3	Fair		2018	AC - Mill and Overlay	$52,877		
0000103450	2511532	N TONTI ST	ESPLANADE AVE	BAYOU RD	88	1	291	Flexible	Local	None	SEVENTH WARD	1,000	18	Weak	48.9	100.0	74.5	01/19/2015	44.4	98.5	71.5	Good		2021	AC - Mill and Overlay	$13,501		
0000103460	2511785	N TONTI ST	BAYOU RD	COLUMBUS ST	669	1	2,701	Flexible	Local	None	SEVENTH WARD	1,000	18	Weak	44.0	77.4	60.7	01/19/2015	39.0	75.2	57.1	Fair		2017	AC - Mill and Overlay	$113,405		
0000103470	2511782	N TONTI ST	COLUMBUS ST	LAHARPE ST	370	2	1,023	Flexible	Local	None	SEVENTH WARD	1,000	18	Weak	39.8	65.6	52.6	01/19/2015	33.4	62.2	48.1	Poor		2016	AC - Mill and Overlay	$41,897		
0000103480	2511788	N TONTI ST	LAHARPE ST	LAPEYROUSE ST	369	2	1,180	Flexible	Local	None	SEVENTH WARD	1,000	18	Weak	42.4	55.0	48.7	01/19/2015	36.9	51.2	44.1	Poor		2016	AC - Mill and Overlay	$48,350		
0000103490	2511341	N TONTI ST	LAPEYROUSE ST	ONZAGA ST	369	1	1,164	Flexible	Local	None	SEVENTH WARD	1,000	18	Weak	38.8	71.7	55.3	01/19/2015	32.5	69.0	50.8	Poor		2016	AC - Mill and Overlay	$47,694		
0000103500	2511343	N TONTI ST	ONZAGA ST	DABADIE ST	369	1	1,220	Flexible	Local	None	SEVENTH WARD	1,000	18	Weak	56.6	75.7	66.2	01/19/2015	52.9	73.3	63.1	Fair		2019	AC - Mill and Overlay	$53,817		
0000103510	2521076	N MIRO ST	ST BERNARD AVE	DABADIE ST	266	2	759	Composite	Major Collector	Local	SEVENTH WARD	5,000	34	Weak	70.4	81.8	76.1	01/19/2015	66.9	79.2	73.1	Good		2022	AC - Mill and Overlay	$36,037		
0000103520	2511347	N MIRO ST	DABADIE ST	ONZAGA ST	369	2	1,086	Composite	Major Collector	Local	SEVENTH WARD	5,000	34	Weak	53.0	78.4	65.7	01/19/2015	50.0	75.5	62.8	Fair		2019	AC - Mill and Overlay	$47,887		
0000103530	2511813	N MIRO ST	ONZAGA ST	LAPEYROUSE ST	369	2	1,064	Composite	Major Collector	Local	SEVENTH WARD	5,000	34	Weak	75.4	81.7	78.6	01/19/2015	72.1	79.1	75.6	Good		2023	AC - Mill and Overlay	$51,820		
0000103540	2511790	N MIRO ST	LAPEYROUSE ST	LAHARPE ST	369	2	1,054	Composite	Major Collector	Local	SEVENTH WARD	5,000	34	Weak	72.9	82.8	77.9	01/19/2015	69.5	80.3	74.9	Good		2022	AC - Mill and Overlay	$50,070		
0000103550	2511792	N MIRO ST	LAHARPE ST	COLUMBUS ST	370	2	1,069	Composite	Major Collector	Local	SEVENTH WARD	5,000	34	Weak	76.3	83.8	80.1	01/19/2015	73.1	81.4	77.3	Good		2023	AC - Mill and Overlay	$52,063		
0000103560	2511786	N MIRO ST	COLUMBUS ST	KERLEREC ST	372	2	1,175	Composite	Major Collector	Local	SEVENTH WARD	5,000	34	Weak	70.1	85.5	77.8	01/19/2015	66.6	83.7	75.2	Good		2023	AC - Mill and Overlay	$57,213		
0000103570	2524359	N MIRO ST	KERLEREC ST	ESPLANADE AVE	367	2	1,086	Composite	Major Collector	Local	SEVENTH WARD	5,000	34	Weak	75.9	85.7	80.8	01/19/2015	72.6	83.9	78.3	Good		2024	AC - Mill and Overlay	$54,174		
0000103580	2511796	KERLEREC ST	N MIRO ST	END	191	2	539	Flexible	Local	None	SEVENTH WARD	1,000	18	Weak	48.9	92.8	70.9	01/19/2015	44.4	91.4	67.9	Fair		2020	AC - Mill and Overlay	$24,369		
0000103590	2511799	N GALVEZ ST	ESPLANADE AVE	KERLEREC ST	365	1	1,203	Composite	Major Collector	Local	SEVENTH WARD	5,000	34	Weak	76.1	99.2	87.7	01/19/2015	72.9	98.6	85.8	Excellent		2033	AC - Mill and Overlay	$74,969		
0000103600	2511265	N GALVEZ ST	KERLEREC ST	COLUMBUS ST	370	1	1,112	Composite	Major Collector	Local	SEVENTH WARD	5,000	34	Weak	62.4	87.6	75.0	01/19/2015	58.9	86.1	72.5	Good		2023	AC - Mill and Overlay	$54,162		
0000103610	2511794	N GALVEZ ST	COLUMBUS ST	LAHARPE ST	369	1	1,112	Composite	Major Collector	Local	SEVENTH WARD	5,000	34	Weak	66.7	100.0	83.4	01/19/2015	63.1	99.4	81.3	Good		2032	AC - Mill and Overlay	$67,607		
0000103620	2511422	N GALVEZ ST	LAHARPE ST	LAPEYROUSE ST	369	1	1,089	Composite	Major Collector	Local	SEVENTH WARD	5,000	34	Weak	62.6	85.2	73.9	01/19/2015	59.1	83.3	71.2	Good		2022	AC - Mill and Overlay	$51,706		
0000103630	2511420	N GALVEZ ST	LAPEYROUSE ST	ONZAGA ST	370	1	1,111	Composite	Major Collector	Local	SEVENTH WARD	5,000	34	Weak	68.8	99.7	84.3	01/19/2015	65.3	99.1	82.2	Good		2032	AC - Mill and Overlay	$67,567		
0000103640	2511851	N GALVEZ ST	ONZAGA ST	DABADIE ST	368	1	1,127	Composite	Major Collector	Local	SEVENTH WARD	5,000	34	Weak	55.8	79.1	67.5	01/19/2015	52.6	76.3	64.5	Fair		2020	AC - Mill and Overlay	$50,968		
0000103650	2511853	N GALVEZ ST	DABADIE ST	ST BERNARD AVE	191	1	308	Composite	Major Collector	Local	SEVENTH WARD	5,000	34	Weak	26.4	82.9	54.7	01/19/2015	24.3	80.4	52.4	Poor		2016	AC - Mill and Overlay	$12,611		
0000103660	2521079	N GALVEZ ST	ST BERNARD AVE	AUBRY ST	214	2	750	Composite	Major Collector	Local	SEVENTH WARD	5,000	34	Weak	40.8	100.0	70.4	01/19/2015	38.4	99.4	68.9	Fair		2027	AC - Mill and Overlay	$40,330		
0000103670	2521078	OLD GALVEZ ST	AUBRY ST	END	188	2	599	Flexible	Local	None	SEVENTH WARD	1,000	18	Weak	18.9	32.9	25.9	01/19/2015	14.7	26.2	20.5	Very Poor		2016	AC - Reconstruction (Minor Collector/Local)	$171,331		
0000103680	2521225	N JOHNSON ST	A P TUREAUD AVE	ST BERNARD AVE	318	1	903	Flexible	Local	None	SEVENTH WARD	1,000	18	Weak	39.0	85.8	62.4	01/19/2015	32.7	84.0	58.4	Fair		2017	AC - Mill and Overlay	$37,915		
0000103690	2521222	N JOHNSON ST	ST BERNARD AVE	ONZAGA ST	306	1	779	Flexible	Local	None	SEVENTH WARD	1,000	18	Weak	40.3	82.6	61.5	01/19/2015	34.3	80.6	57.5	Fair		2017	AC - Mill and Overlay	$32,700		
0000103700	2511854	N JOHNSON ST	ONZAGA ST	LAPEYROUSE ST	369	1	1,108	Flexible	Local	None	SEVENTH WARD	1,000	18	Weak	52.8	82.1	67.5	01/19/2015	48.8	80.1	64.5	Fair		2019	AC - Mill and Overlay	$48,882		
0000103710	2511850	N JOHNSON ST	LAPEYROUSE ST	LAHARPE ST	369	1	1,162	Flexible	Local	None	SEVENTH WARD	1,000	18	Weak	64.2	75.7	70.0	01/19/2015	61.2	73.3	67.3	Fair		2020	AC - Mill and Overlay	$52,515		
0000103720	2511860	N JOHNSON ST	LAHARPE ST	COLUMBUS ST	370	1	1,167	Flexible	Local	None	SEVENTH WARD	1,000	18	Weak	35.2	45.0	40.1	01/19/2015	28.4	40.4	34.4	Very Poor		2016	AC - Mill and Overlay with Base Repairs	$71,793		
0000103730	2511267	N JOHNSON ST	COLUMBUS ST	KERLEREC ST	370	1	1,028	Flexible	Local	None	SEVENTH WARD	1,000	18	Weak	33.4	46.6	40.0	01/19/2015	26.7	42.0	34.4	Very Poor		2016	AC - Mill and Overlay with Base Repairs	$63,240		
0000103740	2511809	N JOHNSON ST	KERLEREC ST	ESPLANADE AVE	365	1	1,319	Flexible	Local	None	SEVENTH WARD	1,000	18	Weak	46.4	55.3	50.9	01/19/2015	41.8	51.5	46.7	Poor		2016	AC - Mill and Overlay	$54,034		
0000103750	2511865	N PRIEUR ST	ESPLANADE AVE	KERLEREC ST	365	1	1,155	Flexible	Local	None	SEVENTH WARD	1,000	18	Weak	29.9	67.5	48.7	01/19/2015	23.7	64.6	44.2	Poor		2016	AC - Mill and Overlay	$47,294		
0000103760	2511866	N PRIEUR ST	KERLEREC ST	COLUMBUS ST	369	1	1,023	Flexible	Local	None	SEVENTH WARD	1,000	18	Weak	18.5	70.8	44.7	01/19/2015	14.4	68.1	41.3	Poor		2016	AC - Mill and Overlay	$41,901		
0000103770	2511862	N PRIEUR ST	COLUMBUS ST	LAHARPE ST	370	1	1,045	Flexible	Local	None	SEVENTH WARD	1,000	18	Weak	54.5	72.5	63.5	01/19/2015	50.6	69.9	60.3	Fair		2018	AC - Mill and Overlay	$44,988		
0000103780	2511856	N PRIEUR ST	LAHARPE ST	LAPEYROUSE ST	369	1	1,133	Flexible	Local	None	SEVENTH WARD	1,000	18	Weak	59.1	68.3	63.7	01/19/2015	55.6	65.5	60.6	Fair		2018	AC - Mill and Overlay	$48,746		
0000103790	2511858	N PRIEUR ST	LAPEYROUSE ST	ONZAGA ST	369	1	1,108	Flexible	Local	None	SEVENTH WARD	1,000	18	Weak	43.4	69.1	56.3	01/19/2015	38.3	66.3	52.3	Poor		2016	AC - Mill and Overlay	$45,392		
0000103800	2521456	N PRIEUR ST	ONZAGA ST	ST BERNARD AVE	139	1	397	Flexible	Local	None	SEVENTH WARD	1,000	18	Weak	34.9	72.5	53.7	01/19/2015	28.0	69.9	49.0	Poor		2016	AC - Mill and Overlay	$16,247		
0000103810	2521458	N ROMAN ST	ST BERNARD AVE	LAPEYROUSE ST	344	1	1,091	Flexible	Local	None	SEVENTH WARD	1,000	18	Weak	12.8	11.3	12.1	01/19/2015	9.9	8.8	9.4	Failure		2016	AC - Reconstruction (Minor Collector/Local)	$311,967		
0000103820	2511874	N ROMAN ST	LAPEYROUSE ST	LAHARPE ST	369	1	1,095	Flexible	Local	None	SEVENTH WARD	1,000	18	Weak	15.1	0.0	7.6	01/19/2015	11.8	0.0	5.9	Failure		2016	AC - Reconstruction (Minor Collector/Local)	$313,047		
0000103830	2511872	N ROMAN ST	LAHARPE ST	COLUMBUS ST	370	1	1,203	Flexible	Local	None	SEVENTH WARD	1,000	18	Weak	24.6	32.5	28.6	01/19/2015	19.1	25.9	22.5	Very Poor		2016	AC - Reconstruction (Minor Collector/Local)	$343,996		
0000103840	2511868	N ROMAN ST	COLUMBUS ST	KERLEREC ST	370	1	1,151	Flexible	Local	None	SEVENTH WARD	1,000	18	Weak	26.7	45.0	35.9	01/19/2015	20.9	40.4	30.7	Very Poor		2016	AC - Mill and Overlay with Base Repairs	$70,801		
0000103850	2511870	N ROMAN ST	KERLEREC ST	ESPLANADE AVE	365	1	1,092	Flexible	Local	None	SEVENTH WARD	1,000	18	Weak	61.1	38.1	49.6	01/19/2015	57.7	31.7	44.7	Poor		2016	AC - Mill and Overlay	$44,718		
0000103860	2511919	N DERBIGNY ST	ESPLANADE AVE	KERLEREC ST	366	1	1,384	Flexible	Local	None	SEVENTH WARD	1,000	18	Weak	19.8	23.4	21.6	01/19/2015	15.3	18.1	16.7	Very Poor		2016	AC - Reconstruction (Minor Collector/Local)	$395,885		
0000103870	2511876	N DERBIGNY ST	KERLEREC ST	COLUMBUS ST	368	1	1,240	Flexible	Local	None	SEVENTH WARD	1,000	18	Weak	5.1	25.7	15.4	01/19/2015	3.9	20.1	12.0	Very Poor		2016	AC - Reconstruction (Minor Collector/Local)	$354,641		
0000103880	2511878	N DERBIGNY ST	COLUMBUS ST	LAHARPE ST	371	1	1,016	Flexible	Local	None	SEVENTH WARD	1,000	18	Weak	14.0	18.9	16.5	01/19/2015	10.9	14.7	12.8	Very Poor		2016	AC - Reconstruction (Minor Collector/Local)	$290,582		
0000103890	2512013	N DERBIGNY ST	LAHARPE ST	LAPEYROUSE ST	369	1	1,201	Flexible	Local	None	SEVENTH WARD	1,000	18	Weak	3.8	13.9	8.9	01/19/2015	2.9	10.8	6.9	Failure		2016	AC - Reconstruction (Minor Collector/Local)	$343,424		
0000103900	2512015	N DERBIGNY ST	LAPEYROUSE ST	ST BERNARD AVE	182	1	573	Flexible	Local	None	SEVENTH WARD	1,000	18	Weak	5.2	17.9	11.6	01/19/2015	3.9	14.0	9.0	Failure		2016	AC - Reconstruction (Minor Collector/Local)	$163,895		
0000103910	2513385	KERLEREC ST	HENRIETTE DELILLE ST	MARAIS ST	536	1	1,721	Flexible	Local	None	SEVENTH WARD	1,000	18	Weak	36.9	86.7	61.8	01/20/2015	30.3	85.0	57.7	Fair		2017	AC - Mill and Overlay	$72,253		
0000103920	2513362	KERLEREC ST	MARAIS ST	N VILLERE ST	475	1	1,484	Flexible	Local	None	SEVENTH WARD	1,000	18	Weak	35.9	62.4	49.2	01/20/2015	29.2	59.2	44.2	Poor		2016	AC - Mill and Overlay	$60,788		
0000103930	2513359	KERLEREC ST	N VILLERE ST	N ROBERTSON ST	310	1	999	Flexible	Local	None	SEVENTH WARD	1,000	18	Weak	52.4	65.1	58.8	01/20/2015	48.3	62.1	55.2	Fair		2017	AC - Mill and Overlay	$41,936		
0000103940	2513292	KERLEREC ST	N ROBERTSON ST	N CLAIBORNE AVE	312	1	998	Flexible	Local	None	SEVENTH WARD	1,000	18	Weak	44.1	72.0	58.1	01/20/2015	39.2	69.3	54.3	Poor		2016	AC - Mill and Overlay	$40,863		
0000103950	2511920	KERLEREC ST	N CLAIBORNE AVE	N DERBIGNY ST	309	2	896	Flexible	Local	None	SEVENTH WARD	1,000	18	Weak	32.0	76.0	54.0	01/19/2015	25.5	73.7	49.6	Poor		2016	AC - Mill and Overlay	$36,690		
0000103960	2511871	KERLEREC ST	N DERBIGNY ST	N ROMAN ST	350	2	958	Flexible	Local	None	SEVENTH WARD	1,000	18	Weak	28.5	79.8	54.2	01/19/2015	22.5	77.7	50.1	Poor		2016	AC - Mill and Overlay	$39,248		
0000103970	2511864	KERLEREC ST	N ROMAN ST	N PRIEUR ST	352	2	1,001	Flexible	Local	None	SEVENTH WARD	1,000	18	Weak	3.0	42.9	23.0	01/19/2015	2.2	37.6	19.9	Very Poor		2016	AC - Reconstruction (Minor Collector/Local)	$286,229		
0000103980	2511810	KERLEREC ST	N PRIEUR ST	N JOHNSON ST	351	2	872	Flexible	Local	None	SEVENTH WARD	1,000	18	Weak	22.7	40.2	31.5	01/19/2015	17.5	34.1	25.8	Very Poor		2016	AC - Mill and Overlay with Base Repairs	$53,682		
0000103990	2511800	KERLEREC ST	N JOHNSON ST	N GALVEZ ST	352	2	1,029	Flexible	Local	None	SEVENTH WARD	1,000	18	Weak	17.3	39.7	28.5	01/19/2015	13.4	33.6	23.6	Very Poor		2016	AC - Reconstruction (Minor Collector/Local)	$294,395		
0000104000	2511798	KERLEREC ST	N GALVEZ ST	END	198	2	577	Flexible	Local	None	SEVENTH WARD	1,000	18	Weak	28.9	52.0	40.5	01/19/2015	22.8	47.9	35.4	Very Poor		2016	AC - Mill and Overlay with Base Repairs	$35,510		
0000104010	2524362	N CLAIBORNE AVE	ESPLANADE AVE & I-10 E	KERLEREC ST	367	2	1,431	Composite	Minor Arterial	None	SEVENTH WARD	7,500	34	Weak	76.4	61.0	68.7	01/20/2015	73.2	57.5	65.4	Fair		2020	AC - Mill and Overlay	$64,692		
0000104020	2513289	N CLAIBORNE AVE	KERLEREC ST	COLUMBUS ST	370	2	1,413	Composite	Minor Arterial	None	SEVENTH WARD	7,500	34	Weak	65.9	55.0	60.5	01/20/2015	62.2	51.9	57.1	Fair		2017	AC - Mill and Overlay	$59,322		
0000104030	2513276	N CLAIBORNE AVE	COLUMBUS ST	LAHARPE ST	369	2	1,393	Composite	Minor Arterial	None	SEVENTH WARD	7,500	34	Weak	93.2	60.5	76.9	01/20/2015	92.5	57.0	74.8	Good		2026	AC - Mill and Overlay	$73,048		
0000104040	2512580	N CLAIBORNE AVE	LAHARPE ST	ST BERNARD AVE	363	2	964	Composite	Minor Arterial	None	SEVENTH WARD	7,500	34	Weak	74.4	62.1	68.3	01/20/2015	71.1	58.6	64.9	Fair		2019	AC - Mill and Overlay	$42,520		
0000104050	2513303	N CLAIBORNE AVE	ST BERNARD AVE	ANNETTE ST	770	2	3,602	Composite	Minor Arterial	None	SEVENTH WARD	7,500	34	Weak	63.1	54.2	58.7	01/20/2015	59.5	51.1	55.3	Fair		2017	AC - Mill and Overlay	$151,218		
0000104060	2513083	N CLAIBORNE AVE	ANNETTE ST	ST ANTHONY ST	372	2	1,235	Composite	Minor Arterial	None	SEVENTH WARD	7,500	34	Weak	76.5	65.9	71.2	01/20/2015	73.3	62.2	67.8	Fair		2020	AC - Mill and Overlay	$55,836		

DRAFT

Stantec

CITY OF NEW ORLEANS 2014 PAVEMENT MANAGEMENT ANALYSIS DRAFT REPORT

Appendix A RoadMatrix Section Attributes

															Field Measured Conditions				2016 Predicted Conditions										
SectionID	SEGMENTID	Street	From	To	Length (ft)	Lanes	Area (yd^2)	Pavement Type	Functional Class	FHWA Route	Neighborhood	AADT	EGT	Subgrade Strength	RCI	SDI	PCI	PCI Date	RCIYr1	SDIYr1	PCIYr1	PCI Class	Destroyed Road	Need Year (Adjusted)	Need Recommended Rehab (PCI Trigger)	Need Cost (PCI Trigger)	Last Rehab	Last Rehab Date
0000104070	2513298	N CLAIBORNE AVE	ST BERNARD AVE	LAPEYROUSE ST	82	2	391	Composite	Minor Arterial	None	SEVENTH WARD	7,500	34	Weak	25.8	71.7	48.8	01/20/2015	23.7	68.3	46.0	Poor		2016	AC - Mill and Overlay	$16,015		
0000104080	2513300	N CLAIBORNE AVE	LAPEYROUSE ST	LAHARPE ST	327	2	985	Composite	Minor Arterial	None	SEVENTH WARD	7,500	34	Weak	70.6	68.4	69.5	01/20/2015	67.1	64.9	66.0	Fair		2020	AC - Mill and Overlay	$44,548		
0000104090	2513269	N CLAIBORNE AVE	LAHARPE ST	COLUMBUS ST	369	2	1,248	Composite	Minor Arterial	None	SEVENTH WARD	7,500	34	Weak	70.4	72.9	71.7	01/20/2015	66.9	69.5	68.2	Fair		2020	AC - Mill and Overlay	$56,444		
0000104100	2513277	N CLAIBORNE AVE	COLUMBUS ST	KERLEREC ST	371	2	1,112	Composite	Minor Arterial	None	SEVENTH WARD	7,500	34	Weak	87.4	62.3	74.9	01/20/2015	85.9	58.8	72.4	Good		2023	AC - Mill and Overlay	$54,151		
0000104110	2513274	N CLAIBORNE AVE	KERLEREC ST	ESPLANADE AVE	366	2	1,346	Composite	Minor Arterial	None	SEVENTH WARD	7,500	34	Weak	64.5	37.4	51.0	01/20/2015	60.9	34.9	47.9	Poor		2016	AC - Mill and Overlay	$55,117		
0000104120	2512582	N ROBERTSON ST	ST BERNARD AVE	LAHARPE ST	250	1	770	Flexible	Local	None	SEVENTH WARD	1,000	18	Weak	32.1	96.4	64.3	01/20/2015	25.6	94.9	60.3	Fair		2018	AC - Mill and Overlay	$33,149		
0000104130	2513356	N ROBERTSON ST	LAHARPE ST	COLUMBUS ST	370	1	1,196	Flexible	Local	None	SEVENTH WARD	1,000	18	Weak	55.8	100.0	77.9	01/20/2015	52.0	98.5	75.3	Good		2022	AC - Mill and Overlay	$56,805		
0000104140	2513293	N ROBERTSON ST	COLUMBUS ST	KERLEREC ST	369	1	1,125	Flexible	Local	None	SEVENTH WARD	1,000	18	Weak	60.5	100.0	80.3	01/20/2015	57.1	98.5	77.8	Good		2023	AC - Mill and Overlay	$54,757		
0000104150	2524363	N ROBERTSON ST	KERLEREC ST	ESPLANADE AVE	367	1	1,178	Flexible	Local	None	SEVENTH WARD	1,000	18	Weak	73.1	96.3	84.7	01/20/2015	70.5	94.9	82.7	Good		2026	AC - Mill and Overlay	$61,746		
0000104160	2524199	N VILLERE ST	ESPLANADE AVE	KERLEREC ST	368	2	1,219	Flexible	Local	None	SEVENTH WARD	1,000	18	Weak	40.3	90.4	65.4	01/20/2015	34.3	88.8	61.6	Fair		2018	AC - Mill and Overlay	$52,452		
0000104170	2513360	N VILLERE ST	KERLEREC ST	COLUMBUS ST	369	2	1,064	Flexible	Local	None	SEVENTH WARD	1,000	18	Weak	30.8	95.8	63.3	01/20/2015	24.3	94.4	59.5	Fair		2018	AC - Mill and Overlay	$45,768		
0000104180	2513358	N VILLERE ST	COLUMBUS ST	LAHARPE ST	370	2	1,085	Flexible	Local	None	SEVENTH WARD	1,000	18	Weak	54.6	89.4	72.1	01/20/2015	50.8	88.0	69.4	Fair		2021	AC - Mill and Overlay	$50,260		
0000104190	2513377	N VILLERE ST	LAHARPE ST	ST BERNARD AVE	105	2	334	Flexible	Local	None	SEVENTH WARD	1,000	18	Weak	48.9	95.4	72.2	01/20/2015	44.4	94.0	69.2	Fair		2020	AC - Mill and Overlay	$15,121		
0000104200	2524364	MARAIS ST	ESPLANADE AVE	KERLEREC ST	363	2	964	Flexible	Local	None	SEVENTH WARD	1,000	18	Weak	28.1	52.1	40.1	01/20/2015	22.2	48.0	35.1	Very Poor		2016	AC - Mill and Overlay with Base Repairs	$59,336		
0000104210	2513363	MARAIS ST	KERLEREC ST	COLUMBUS ST	328	2	958	Flexible	Local	None	SEVENTH WARD	1,000	18	Weak	27.2	84.2	55.7	01/20/2015	21.4	82.3	51.9	Poor		2016	AC - Mill and Overlay	$39,230		
0000104220	2513379	MARAIS ST	COLUMBUS ST	ST BERNARD AVE	258	2	845	Flexible	Local	None	SEVENTH WARD	1,000	18	Weak	28.4	30.6	29.5	01/20/2015	22.4	24.3	23.4	Very Poor		2016	AC - Reconstruction (Minor Collector/Local)	$241,585		
0000104230	2524080	HENRIETTE DEILLE ST	ESPLANADE AVE	KERLEREC ST	336	1	1,011	Rigid	Local	None	SEVENTH WARD	1,000	22	Weak	13.5	13.0	13.3	01/20/2015	12.1	11.6	11.9	Very Poor		2016	PCC - Reconstruction (Minor Collector/Local)	$487,308		
0000104240	2513386	HENRIETTE DEILLE ST	KERLEREC ST	COLUMBUS ST	249	1	702	Rigid	Local	None	SEVENTH WARD	1,000	22	Weak	28.5	30.1	29.3	01/20/2015	26.4	27.9	27.2	Very Poor		2016	PCC - Full Depth Slab Repair	$53,919		
0000104250	2513388	HENRIETTE DEILLE ST	COLUMBUS ST	ST BERNARD AVE	156	1	461	Rigid	Local	None	SEVENTH WARD	1,000	22	Weak	27.3	36.7	32.0	01/20/2015	25.2	34.2	29.7	Very Poor		2016	PCC - Full Depth Slab Repair	$35,417		
0000104260	2513404	HENRIETTE DEILLE ST	MC SHANE PL	ST ANTHONY ST	145	1	389	Composite	Local	None	SEVENTH WARD	1,000	26	Weak	32.0	47.5	39.8	01/20/2015	29.7	44.8	37.3	Very Poor		2016	AC - Mill and Overlay with Base Repairs	$23,929		
0000104270	2513400	HENRIETTE DEILLE ST	ST ANTHONY ST	ANNETTE ST	371	1	1,135	Rigid	Local	None	SEVENTH WARD	1,000	22	Weak	23.1	18.1	20.6	01/20/2015	21.1	16.4	18.8	Very Poor		2016	PCC - Reconstruction (Minor Collector/Local)	$547,024		
0000104280	2513398	HENRIETTE DEILLE ST	ANNETTE ST	ST BERNARD AVE	75	1	412	Flexible	Local	None	SEVENTH WARD	1,000	18	Weak	37.5	71.3	54.4	01/20/2015	31.0	68.6	49.8	Poor		2016	AC - Mill and Overlay	$16,866		
0000104290	2513409	KERLEREC ST	HENRIETTE DEILLE ST	N RAMPART ST	338	1	1,064	Flexible	Local	None	SEVENTH WARD	1,000	18	Weak	45.8	77.3	61.6	01/20/2015	41.2	75.1	58.2	Fair		2017	AC - Mill and Overlay	$44,670		
0000104300	2513419	KERLEREC ST	N RAMPART ST	BURGUNDY ST	368	1	1,209	Flexible	Local	None	MARIGNY	1,000	18	Weak	14.4	0.0	7.2	01/20/2015	11.2	0.0	5.6	Failure		2016	AC - Reconstruction (Minor Collector/Local)	$345,648		
0000104310	2513427	KERLEREC ST	BURGUNDY ST	DAUPHINE ST	365	1	1,182	Flexible	Local	None	MARIGNY	1,000	18	Weak	30.6	23.3	27.0	01/20/2015	24.3	18.0	21.2	Very Poor		2016	AC - Reconstruction (Minor Collector/Local)	$338,086		
0000104320	2524201	N RAMPART ST	ESPLANADE AVE	KERLEREC ST	319	2	1,180	Composite	Principal Arterial	Local	MARIGNY	15,000	34	Weak	66.9	50.1	58.5	01/20/2015	63.3	47.2	55.3	Fair		2017	AC - Mill and Overlay	$49,521		
0000104330	2513415	N RAMPART ST	KERLEREC ST	MC SHANE PL & ST BERNARD AVE	267	2	1,208	Composite	Principal Arterial	Local	MARIGNY	15,000	34	Weak	36.8	43.8	40.3	01/20/2015	34.3	41.2	37.8	Very Poor		2016	AC - Mill and Overlay with Base Repairs	$74,329		
0000104340	2513871	MC SHANE PL	ST BERNARD AVE & N RAMPART ST	ST ANTHONY AVE & ST ANTHONY ST	362	2	1,346	Composite	Principal Arterial	Local	MARIGNY	15,000	34	Weak	57.3	57.6	57.5	01/20/2015	53.9	54.2	54.1	Poor		2016	AC - Mill and Overlay	$55,140		
0000104350	2513869	MC SHANE PL	ST ANTHONY AVE & ST ANTHONY ST	PAUGER ST & ST CLAUDE AVE	372	2	1,435	Composite	Principal Arterial	Local	MARIGNY	15,000	34	Weak	45.4	53.6	59.5	01/20/2015	61.7	50.6	56.2	Fair		2017	AC - Mill and Overlay	$60,250		
0000104360	2514128	ST CLAUDE AVE	MC SHANE PL & PAUGER ST	TOURO ST	359	2	1,262	Composite	Principal Arterial	Local	MARIGNY	15,000	34	Weak	64.3	50.2	57.3	01/20/2015	60.7	47.3	54.0	Poor		2016	AC - Mill and Overlay	$51,677		
0000104370	2514134	ST CLAUDE AVE	TOURO ST	FRENCHMEN ST	363	2	1,379	Composite	Principal Arterial	Local	MARIGNY	15,000	34	Weak	53.1	47.8	50.5	01/20/2015	50.1	44.9	47.5	Poor		2016	AC - Mill and Overlay	$56,482		
0000104380	2514150	ST CLAUDE AVE	FRENCHMEN ST	ELYSIAN FIELDS AVE	372	2	1,295	Composite	Principal Arterial	Local	MARIGNY	15,000	34	Weak	57.4	50.0	53.7	01/20/2015	54.6	47.1	50.6	Poor		2016	AC - Mill and Overlay	$53,042		
0000104390	2514140	ST CLAUDE AVE	ELYSIAN FIELDS AVE	FRENCHMEN ST	372	2	1,268	Composite	Principal Arterial	Local	MARIGNY	15,000	34	Weak	64.8	57.1	61.0	01/20/2015	61.1	53.7	57.4	Fair		2017	AC - Mill and Overlay	$53,239		
0000104400	2514132	ST CLAUDE AVE	FRENCHMEN ST	TOURO ST	363	2	1,345	Composite	Principal Arterial	Local	MARIGNY	15,000	34	Weak	50.7	38.7	44.7	01/20/2015	47.8	36.2	42.0	Poor		2016	AC - Mill and Overlay	$55,094		
0000104410	2514126	ST CLAUDE AVE	TOURO ST	HENRIETTE DEILLE ST & PAUGER ST	359	2	1,339	Composite	Principal Arterial	Local	MARIGNY	15,000	34	Weak	45.4	57.8	51.7	01/20/2015	42.8	54.4	48.6	Poor		2016	AC - Mill and Overlay	$54,830		
0000104420	2513408	HENRIETTE DEILLE ST	PAUGER ST & ST CLAUDE AVE	MC SHANE PL	217	2	1,163	Composite	Principal Arterial	Local	MARIGNY	15,000	34	Weak	66.6	48.7	57.7	01/20/2015	62.9	45.8	54.4	Poor		2016	AC - Mill and Overlay	$46,002		
0000104430	2513867	MC SHANE PL	HENRIETTE DEILLE ST	ST ANTHONY AVE	156	2	556	Composite	Principal Arterial	Local	SEVENTH WARD	15,000	34	Weak	63.4	49.7	56.6	01/20/2015	59.8	46.8	53.3	Poor		2016	AC - Mill and Overlay	$22,760		
0000104440	2513868	MC SHANE PL	ST ANTHONY AVE	ST BERNARD AVE	401	2	1,479	Composite	Principal Arterial	Local	SEVENTH WARD	15,000	34	Weak	58.1	50.8	54.5	01/20/2015	54.6	47.9	51.3	Poor		2016	AC - Mill and Overlay	$60,587		
0000104450	2513870	MC SHANE PL	ST BERNARD AVE	COLUMBUS ST & N RAMPART ST	75	2	299	Composite	Principal Arterial	Local	SEVENTH WARD	15,000	34	Weak	65.3	57.5	61.4	01/20/2015	61.6	54.1	57.9	Fair		2017	AC - Mill and Overlay	$12,562		
0000104460	2513410	N RAMPART ST	MC SHANE PL & COLUMBUS ST	KERLEREC ST	197	2	703	Composite	Principal Arterial	Local	SEVENTH WARD	15,000	34	Weak	54.7	54.4	54.6	01/20/2015	51.6	51.3	51.5	Poor		2016	AC - Mill and Overlay	$28,799		
0000104470	2524202	N RAMPART ST	KERLEREC ST	ESPLANADE AVE	321	2	1,146	Composite	Principal Arterial	Local	MARIGNY	15,000	34	Weak	49.7	36.0	42.9	01/20/2015	46.8	33.5	40.2	Poor		2016	AC - Mill and Overlay	$46,925		
0000104480	2513406	ST BERNARD AVE	MC SHANE PL	HENRIETTE DEILLE ST	344	2	2,747	Composite	Major Collector	Local	SEVENTH WARD	5,000	34	Weak	74.8	95.4	85.1	01/20/2015	71.5	94.6	83.1	Good		2029	AC - Mill and Overlay	$155,127		
0000104490	2513397	ST BERNARD AVE	HENRIETTE DEILLE ST	MARAIS ST	399	2	2,619	Composite	Major Collector	Local	SEVENTH WARD	5,000	34	Weak	84.9	99.7	92.3	01/20/2015	82.9	99.1	91.0	Excellent		2035	AC - Mill and Overlay	$171,475		
0000104500	2560497	ST BERNARD AVE	MARAIS ST	MARAIS ST	41	2	322	Composite	Major Collector	Local	SEVENTH WARD	5,000	34	Weak	86.4	100.0	93.2	01/20/2015	84.8	99.4	92.1	Excellent		2036				
0000104510	2513395	ST BERNARD AVE	MARAIS ST	URQUHART ST	365	2	2,266	Composite	Major Collector	Local	SEVENTH WARD	5,000	34	Weak	93.5	99.3	96.4	01/20/2015	92.9	98.7	95.8	Excellent		2038				
0000104520	2513383	ST BERNARD AVE	URQUHART ST	LAHARPE ST	64	2	425	Composite	Major Collector	Local	SEVENTH WARD	5,000	34	Weak	73.2	100.0	86.6	01/20/2015	69.8	99.4	84.6	Good		2033	AC - Mill and Overlay	$26,488		
0000104530	2513382	ST BERNARD AVE	LAHARPE ST	N VILLERE ST	248	2	1,541	Composite	Major Collector	Local	SEVENTH WARD	5,000	34	Weak	89.6	96.2	92.9	01/20/2015	88.1	95.5	91.8	Excellent		2033	AC - Mill and Overlay	$96,069		
0000104540	2513380	ST BERNARD AVE	N VILLERE ST	N VILLERE ST	90	2	553	Composite	Major Collector	Local	SEVENTH WARD	5,000	34	Weak	96.0	100.0	98.0	01/20/2015	95.3	99.4	97.4	Excellent		2040				
0000104550	2513309	ST BERNARD AVE	N VILLERE ST	N ROBERTSON ST	251	2	1,462	Composite	Major Collector	Local	SEVENTH WARD	5,000	34	Weak	93.9	99.2	96.6	01/20/2015	93.3	98.6	96.0	Excellent		2038				
0000104560	2513308	ST BERNARD AVE	N ROBERTSON ST	N ROBERTSON ST	149	2	887	Composite	Major Collector	Local	SEVENTH WARD	5,000	34	Weak	94.7	94.8	94.8	01/20/2015	93.9	94.0	94.0	Excellent		2035	AC - Mill and Overlay	$58,102		
0000104570	2525970	ST BERNARD AVE	N ROBERTSON ST	START OF DIVIDED	60	2	377	Composite	Major Collector	Local	SEVENTH WARD	5,000	34	Weak	46.8	91.8	69.3	01/20/2015	43.9	91.0	67.5	Fair		2023	AC - Mill and Overlay	$18,361		
0000104580	2513306	ST BERNARD AVE	START OF DIVIDED	N CLAIBORNE AVE	138	1	393	Composite	Major Collector	Local	SEVENTH WARD	5,000	34	Weak	50.0	84.3	67.2	01/19/2015	47.1	82.1	64.6	Fair		2020	AC - Mill and Overlay	$17,783		
0000104590	2524552	ST BERNARD AVE	N CLAIBORNE AVE	N DERBIGNY ST	503	2	1,758	Composite	Minor Arterial	Local	SEVENTH WARD	7,500	34	Weak	39.1	84.5	61.8	01/19/2015	36.6	82.4	59.5	Fair		2018	AC - Mill and Overlay	$75,637		
0000104600	2523963	ST BERNARD AVE	N DERBIGNY ST	N DERBIGNY ST	100	2	328	Composite	Minor Arterial	Local	SEVENTH WARD	7,500	34	Weak	47.5	86.7	67.1	01/19/2015	44.6	85.1	64.9	Fair		2020	AC - Mill and Overlay	$14,844		
0000104610	2521459	ST BERNARD AVE	N DERBIGNY ST	N ROMAN ST	294	2	1,084	Composite	Minor Arterial	Local	SEVENTH WARD	7,500	34	Weak	86.8	100.0	93.4	01/19/2015	85.3	99.4	92.4	Excellent		2036				
0000104620	2523965	ST BERNARD AVE	N ROMAN ST	N ROMAN ST	75	2	306	Composite	Minor Arterial	Local	SEVENTH WARD	7,500	34	Weak	98.4	100.0	99.2	01/19/2015	97.8	99.4	98.6	Excellent		2042				
0000104630	2521457	ST BERNARD AVE	N ROMAN ST	N PRIEUR ST	382	1	899	Composite	Minor Arterial	Local	SEVENTH WARD	7,500	34	Weak	99.5	97.4	98.5	01/19/2015	98.9	96.8	97.9	Excellent		2041				
0000104640	2521224	ST BERNARD AVE	N PRIEUR ST	N JOHNSON ST	385	1	1,440	Composite	Minor Arterial	Local	SEVENTH WARD	7,500	34	Weak	97.5	95.8	96.7	01/19/2015	96.9	95.1	96.0	Excellent		2038				
0000104650	2521221	ST BERNARD AVE	N JOHNSON ST	N GALVEZ ST	388	1	1,395	Composite	Minor Arterial	Local	SEVENTH WARD	7,500	34	Weak	79.8	95.8	87.8	01/19/2015	77.0	95.1	86.1	Excellent		2030	AC - Mill and Overlay	$80,715		
0000104660	2521077	ST BERNARD AVE	N GALVEZ ST	N MIRO ST	390	1	1,481	Composite	Minor Arterial	Local	SEVENTH WARD	7,500	34	Weak	86.2	94.5	90.4	01/19/2015	84.5	93.7	89.1	Excellent		2031	AC - Mill and Overlay	$87,834		
0000104670	2524966	ST BERNARD AVE	N MIRO ST	N MIRO ST	163	1	912	Composite	Minor Arterial	Local	SEVENTH WARD	7,500	34	Weak	85.9	95.7	90.8	01/19/2015	84.2	95.0	89.6	Excellent		2031	AC - Mill and Overlay	$54,127		
0000104680	2521429	ST BERNARD AVE	N MIRO ST	N TONTI ST	227	1	843	Composite	Minor Arterial	Local	SEVENTH WARD	7,500	34	Weak	81.0	97.5	89.3	01/19/2015	78.3	96.9	87.6	Excellent		2032	AC - Mill and Overlay	$51,251		
0000104690	2523726	ST BERNARD AVE	N TONTI ST	N TONTI ST	175	1	656	Composite	Minor Arterial	Local	SEVENTH WARD	7,500	34	Weak	97.5	96.4	97.0	01/19/2015	96.9	95.8	96.4	Excellent		2038				
0000104700	2521427	ST BERNARD AVE	N TONTI ST	N ROCHEBLAVE ST	198	1	745	Composite	Minor Arterial	Local	SEVENTH WARD	7,500	34	Weak	87.2	96.0	91.6	01/19/2015	85.7	95.3	90.5	Excellent		2032	AC - Mill and Overlay	$45,306		
0000104710	2523727	ST BERNARD AVE	N ROCHEBLAVE ST	N ROCHEBLAVE ST	204	1	672	Composite	Minor Arterial	Local	SEVENTH WARD	7,500	34	Weak	90.3	97.5	93.9	01/19/2015	89.0	96.9	93.0	Excellent		2035	AC - Mill and Overlay	$43,995		
0000104720	2521062	ST BERNARD AVE	N ROCHEBLAVE ST	N DORGENOIS ST	349	1	1,307	Composite	Minor Arterial	Local	SEVENTH WARD	7,500	34	Weak	90.2	96.6	93.4	01/19/2015	88.8	96.0	92.4	Excellent		2034	AC - Mill and Overlay	$83,508		
0000104730	2521056	ST BERNARD AVE	N DORGENOIS ST	N DORGENOIS ST	48	1	183	Composite	Minor Arterial	Local	SEVENTH WARD	7,500	34	Weak	87.3	95.2	91.3	01/19/2015	85.8	94.4	90.1	Excellent		2031	AC - Mill and Overlay	$10,862		
0000104740	2521055	ST BERNARD AVE	N DORGENOIS ST	BRUXELLES ST	188	1	679	Composite	Minor Arterial	Local	SEVENTH WARD	7,500	34	Weak	93.2	97.0	95.1	01/19/2015	92.5	96.5	94.5	Excellent		2036				
0000104750	2521054	ST BERNARD AVE	BRUXELLES ST	ROUSSELIN DR	57	1	162	Composite	Minor Arterial	Local	SEVENTH WARD	7,500	34	Weak	94.7	92.7	93.7	01/19/2015	93.9	92.0	93.0	Excellent		2033	AC - Mill and Overlay	$10,076		
0000104760	2524440	ST BERNARD AVE	ROUSSELIN DR	LAW ST	152	1	620	Composite	Minor Arterial	Local	SEVENTH WARD	7,500	34	Weak	83.3	91.6	87.5	01/19/2015	80.8	90.8	85.8	Excellent		2028	AC - Mill and Overlay	$34,153		
0000104770	2524449	ST BERNARD AVE	LAW ST	N BROAD ST	150	1	631	Composite	Minor Arterial	Local	SEVENTH WARD	7,500	34	Weak	34.1	90.5	62.3	01/19/2015	31.7	89.2	60.5	Fair		2019	AC - Mill and Overlay	$27,827		
0000104780	2524451	ST BERNARD AVE	N BROAD ST	HOPE ST	183	1	722	Composite	Minor Arterial	Local	FAIRGROUNDS	7,500	34	Weak	49.8	88.8	69.3	01/19/2015	46.9	87.3	67.1	Fair		2022	AC - Mill and Overlay	$34,279		
0000104790	2561605	ST BERNARD AVE	HOPE ST	PAUL MORPHY ST	214	1	805	Composite	Minor Arterial	Local	FAIRGROUNDS	7,500	34	Weak	88.6	95.6	92.1	01/19/2015	87.1	94.8	91.0	Excellent		2032	AC - Mill and Overlay	$48,954		
0000104800	2524453	ST BERNARD AVE	PAUL MORPHY ST	DUELS ST	188	1	686	Composite	Minor Arterial	Local	FAIRGROUNDS	7,500	34	Weak	93.5	95.4	94.5	01/19/2015	92.9	94.6	93.8	Excellent		2034	AC - Mill and Overlay	$43,837		
0000104810	2524454	ST BERNARD AVE	DUELS ST	PARIS AVE	202	1	750	Composite	Minor Arterial	Local	FAIRGROUNDS	7,500	34	Weak	83.3	100.0	91.7	01/19/2015	80.8	99.4	90.1	Excellent		2035	AC - Mill and Overlay	$49,088		
0000104820	2524455	ST BERNARD AVE	PARIS AVE	INDUSTRY ST	199	1	656	Composite	Minor Arterial	Local	FAIRGROUNDS	7,500	34	Weak	91.4	97.4	94.4	01/19/2015	90.5	96.8	93.7	Excellent		2035	AC - Mill and Overlay	$42,954		
0000104830	2524456	ST BERNARD AVE	INDUSTRY ST	N GAYOSO ST	186	1	668	Composite	Minor Arterial	Local	FAIRGROUNDS	7,500	34	Weak	89.7	97.5	93.6	01/19/2015	88.2	96.9	92.6	Excellent		2034	AC - Mill and Overlay	$42,645		

DRAFT

Stantec

Appendix A RoadMatrix Section Attributes

															Field Measured Conditions				2016 Predicted Conditions										
SectionID	SEGMENTID	Street	From	To	Length (ft)	Lanes	Area (yd^2)	Pavement Type	Functional Class	FHWA Route	Neighborhood	AADT	EGT	Subgrade Strength	RCI	SDI	PCI	PCI Date	RCIYr1	SDIYr1	PCIYr1	PCI Class	Destroyed Road	Need Year (Adjusted)	Need Recommended Rehab (PCI Trigger)	Need Cost (PCI Trigger)	Last Rehab	Last Rehab Date
0000104840	2524457	ST BERNARD AVE	N GAYOSO ST	AGRICULTURE ST	217	1	751	Composite	Minor Arterial	Local	FAIRGROUNDS	7,500	34	Weak	96.7	96.3	96.5	01/19/2015	96.1	95.6	95.9	Excellent		2037				
0000104850	2524458	ST BERNARD AVE	AGRICULTURE ST	ROSIERE ST	184	1	684	Composite	Minor Arterial	Local	FAIRGROUNDS	7,500	34	Weak	93.0	96.7	94.9	01/19/2015	92.3	96.1	94.2	Excellent		2035	AC - Mill and Overlay	$44,802		
0000104860	2524459	ST BERNARD AVE	ROSIERE ST	ABUNDANCE ST	210	1	795	Composite	Minor Arterial	Local	FAIRGROUNDS	7,500	34	Weak	100.0	95.5	97.8	01/19/2015	99.4	94.7	97.1	Excellent		2040				
0000104870	2524460	ST BERNARD AVE	ABUNDANCE ST	GENTILLY BLVD	213	1	800	Composite	Minor Arterial	Local	FAIRGROUNDS	7,500	34	Weak	76.2	85.0	80.6	01/19/2015	73.0	83.0	78.0	Good		2024	AC - Mill and Overlay	$39,935		
0000104880	2511073	ST BERNARD AVE	GENTILLY BLVD	GENTILLY BLVD	107	2	395	Composite	Minor Arterial	Local	FAIRGROUNDS	7,500	34	Weak	36.9	89.6	63.3	01/19/2015	34.4	88.1	61.3	Fair		2020	AC - Mill and Overlay	$17,878		
0000104890	2560393	ST BERNARD AVE	GENTILLY BLVD	GIBSON ST	643	2	2,811	Composite	Minor Arterial	Local	FAIRGROUNDS	7,500	34	Weak	69.5	90.8	80.2	01/19/2015	66.0	89.7	77.9	Good		2025	AC - Mill and Overlay	$143,806		
0000104900	2524461	ST BERNARD AVE	GIBSON ST	FLORIDA AVE	377	2	1,530	Rigid	Minor Arterial	Local	FAIRGROUNDS	7,500	30	Weak	58.7	81.7	70.2	01/19/2015	55.2	79.1	67.2	Fair		2020	PCC - Joint Repair	$86,609		
0000104910	2524051	ST BERNARD AVE	FLORIDA AVE	PAVE CHANGE	899	2	3,583	Rigid	Minor Arterial	Local	ST. ROCH	7,500	30	Weak	46.4	77.0	61.7	01/19/2015	43.5	73.9	58.7	Fair		2018	PCC - Joint Repair	$193,079		
0000104915	12524051	ST BERNARD AVE	PAVE CHANGE	SERE ST	163	2	650	Composite	Minor Arterial	Local	ST. ROCH	7,500	34	Weak	68.8	85.8	77.3	01/19/2015	65.3	84.1	74.7	Good		2023	AC - Mill and Overlay	$31,631		
0000104920	2525349	ST BERNARD AVE	SERE ST	ST DENIS ST	412	2	1,590	Composite	Major Collector	Local	ST. BERNARD AREA	5,000	34	Weak	46.6	72.5	59.7	01/19/2015	43.7	69.4	56.6	Fair		2017	AC - Mill and Overlay	$66,748		
0000104930	2560576	ST BERNARD AVE	ST DENIS ST	MILTON ST	399	2	1,434	Composite	Major Collector	Local	ST. BERNARD AREA	5,000	34	Weak	83.4	84.0	83.7	01/19/2015	81.0	81.7	81.4	Good		2024	AC - Mill and Overlay	$71,552		
0000104940	2524057	ST BERNARD AVE	MILTON ST	FOY ST	400	2	1,331	Composite	Major Collector	Local	ST. BERNARD AREA	5,000	34	Weak	80.1	73.3	76.7	01/19/2015	77.3	69.9	73.6	Good		2022	AC - Mill and Overlay	$63,228		
0000104950	2559757	ST BERNARD AVE	FOY ST	CATON ST	399	2	1,337	Composite	Major Collector	Local	ST. BERNARD AREA	5,000	34	Weak	84.7	74.3	79.5	01/19/2015	82.6	71.0	76.8	Good		2023	AC - Mill and Overlay	$65,100		
0000104960	2559756	ST BERNARD AVE	CATON ST	SENATE ST	399	2	1,263	Composite	Major Collector	Local	ST. BERNARD AREA	5,000	34	Weak	68.8	78.0	73.4	01/19/2015	65.3	75.0	70.2	Good		2021	AC - Mill and Overlay	$58,514		
0000104970	2524060	ST BERNARD AVE	SENATE ST	HARRISON AVE	394	2	1,328	Composite	Major Collector	Local	ST. BERNARD AREA	5,000	34	Weak	51.1	76.2	63.7	01/19/2015	48.2	73.0	60.6	Fair		2018	AC - Mill and Overlay	$57,138		
0000104980	2524063	ST BERNARD AVE	HARRISON AVE	PARK ISLAND DR	403	2	1,464	Composite	Major Collector	Local	FILMORE	5,000	34	Weak	68.9	74.4	71.7	01/19/2015	65.4	71.1	68.3	Fair		2020	AC - Mill and Overlay	$66,179		
0000104990	2527554	ST BERNARD AVE	PARK ISLAND DR	MANDOLIN ST	171	2	621	Composite	Major Collector	Local	FILMORE	5,000	34	Weak	87.1	72.6	79.9	01/19/2015	85.6	69.2	77.4	Good		2024	AC - Mill and Overlay	$30,969		
0000105000	2524064	ST BERNARD AVE	MANDOLIN ST	OWENS BLVD	836	2	3,017	Composite	Major Collector	Local	FILMORE	5,000	34	Weak	82.2	68.2	75.2	01/19/2015	79.6	64.6	72.1	Good		2022	AC - Mill and Overlay	$143,307		
0000105010	2508923	ST BERNARD AVE	OWENS BLVD	CROFTWAY CT	268	2	985	Composite	Major Collector	Local	FILMORE	5,000	34	Weak	64.2	53.7	59.0	01/19/2015	60.6	50.7	55.7	Fair		2017	AC - Mill and Overlay	$41,344		
0000105020	2560977	ST BERNARD AVE	CROFTWAY CT	CROFTWAY CT	51	2	186	Composite	Major Collector	Local	FILMORE	5,000	34	Weak	92.0	76.2	84.1	01/19/2015	91.2	73.0	82.1	Good		2027	AC - Mill and Overlay	$9,996		
0000105030	2524065	ST BERNARD AVE	CROFTWAY CT	OWENS BLVD	512	2	1,883	Composite	Major Collector	Local	FILMORE	5,000	34	Weak	70.0	73.5	71.8	01/19/2015	66.5	70.1	68.3	Fair		2020	AC - Mill and Overlay	$85,132		
0000105040	2559800	ST BERNARD AVE	OWENS BLVD	MIRABEAU AVE	406	2	1,487	Composite	Major Collector	Local	FILMORE	5,000	34	Weak	47.5	59.7	53.6	01/19/2015	44.7	56.2	50.5	Poor		2016	AC - Mill and Overlay	$60,901		
0000105050	2524250	ST BERNARD AVE	MIRABEAU AVE	MIRABEAU AVE	76	2	302	Composite	Major Collector	Local	FILMORE	5,000	34	Weak	34.9	86.8	60.9	01/19/2015	32.4	85.3	58.9	Fair		2018	AC - Mill and Overlay	$12,981		
0000105060	2524294	ST BERNARD AVE	MIRABEAU AVE	GRANADA DR	305	2	1,159	Composite	Major Collector	Local	FILMORE	5,000	34	Weak	84.1	75.6	79.9	01/19/2015	81.8	72.3	77.1	Good		2023	AC - Mill and Overlay	$56,445		
0000105070	2524251	ST BERNARD AVE	GRANADA DR	RIVIERA AVE	382	2	1,430	Composite	Major Collector	Local	FILMORE	5,000	34	Weak	66.4	72.0	69.2	01/19/2015	62.8	68.6	65.7	Fair		2020	AC - Mill and Overlay	$64,667		
0000105080	2524252	ST BERNARD AVE	RIVIERA AVE	SEVILLE DR	217	2	809	Composite	Major Collector	Local	FILMORE	5,000	34	Weak	75.4	75.2	75.3	01/19/2015	72.1	71.9	72.0	Good		2021	AC - Mill and Overlay	$37,475		
0000105090	2524253	ST BERNARD AVE	SEVILLE DR	GARDENA DR	294	2	1,087	Composite	Major Collector	Local	FILMORE	5,000	34	Weak	86.8	74.2	80.5	01/19/2015	85.3	70.9	78.1	Good		2024	AC - Mill and Overlay	$54,235		
0000105092	2524254	ST BERNARD AVE	GARDENA DR	FILMORE AVE	303	2	1,168	Composite	Major Collector	Local	FILMORE	5,000	34	Weak	44.0	75.2	59.6	04/21/2015	41.4	71.9	56.7	Fair		2017	AC - Mill and Overlay	$49,031		
0000105100	2523909	ST BERNARD AVE	FILMORE AVE	FILMORE AVE	72	2	278	Composite	Major Collector	Local	FILMORE	5,000	34	Weak	63.6	89.8	76.7	01/19/2015	60.0	88.3	74.2	Good		2024	AC - Mill and Overlay	$13,868		
0000105110	2523910	ST BERNARD AVE	FILMORE AVE	MITHRA ST	339	2	1,477	Composite	Major Collector	Local	FILMORE	5,000	34	Weak	10.2	3.4	6.8	01/19/2015	9.0	2.2	5.6	Failure		2016	PCC - Reconstruction (Arterial/Major Collector)	$711,709		
0000105120	2523911	ST BERNARD AVE	MITHRA ST	CRESCENT ST	302	1	1,130	Composite	Major Collector	Local	FILMORE	5,000	34	Weak	13.5	0.0	6.8	01/19/2015	12.1	0.0	6.1	Failure		2016	PCC - Reconstruction (Arterial/Major Collector)	$544,560		
0000105130	2523912	ST BERNARD AVE	CRESCENT ST	RAPIDES DR	299	1	1,060	Composite	Major Collector	Local	FILMORE	5,000	34	Weak	5.0	0.0	2.5	01/19/2015	3.8	0.0	1.9	Failure		2016	PCC - Reconstruction (Arterial/Major Collector)	$511,141		
0000105140	2523913	ST BERNARD AVE	RAPIDES DR	MENDEZ ST	301	1	1,099	Composite	Major Collector	Local	FILMORE	5,000	34	Weak	7.0	0.0	3.5	01/19/2015	5.8	0.0	2.9	Failure		2016	PCC - Reconstruction (Arterial/Major Collector)	$529,564		
0000105150	2523914	ST BERNARD AVE	MENDEZ ST	PRENTISS AVE	298	1	1,136	Composite	Major Collector	Local	FILMORE	5,000	34	Weak	6.7	0.0	3.4	01/19/2015	5.5	0.0	2.8	Failure		2016	PCC - Reconstruction (Arterial/Major Collector)	$547,398		
0000105160	2523915	ST BERNARD AVE	PRENTISS AVE	PRENTISS AVE	68	1	257	Composite	Major Collector	Local	FILMORE	5,000	34	Weak	10.8	0.0	5.4	01/19/2015	9.6	0.0	4.8	Failure		2016	PCC - Reconstruction (Arterial/Major Collector)	$123,983		
0000105170	2560839	ST BERNARD AVE	PRENTISS AVE	BURBANK DR	888	1	3,362	Composite	Major Collector	Local	FILMORE	5,000	34	Weak	21.8	0.0	10.9	01/19/2015	19.8	0.0	9.9	Failure		2016	PCC - Reconstruction (Arterial/Major Collector)	$1,620,291		
0000105180	2559287	ST BERNARD AVE	BURBANK DR	SOLDIERS ST	278	1	1,023	Composite	Major Collector	Local	FILMORE	5,000	34	Weak	26.9	0.0	13.5	01/19/2015	24.8	0.0	12.4	Very Poor		2016	PCC - Reconstruction (Arterial/Major Collector)	$493,092		
0000105190	2508786	ST BERNARD AVE	SOLDIERS ST	MADRID ST	239	1	851	Composite	Major Collector	Local	FILMORE	5,000	34	Weak	27.3	0.2	13.8	01/19/2015	25.2	0.0	12.6	Very Poor		2016	PCC - Reconstruction (Arterial/Major Collector)	$410,027		
0000105200	2508784	ST BERNARD AVE	MADRID ST	AVIATORS ST	231	1	822	Composite	Major Collector	Local	FILMORE	5,000	34	Weak	36.5	8.3	22.4	01/19/2015	34.0	7.1	20.6	Very Poor		2016	PCC - Reconstruction (Arterial/Major Collector)	$396,156		
0000105210	2508783	ST BERNARD AVE	AVIATORS ST	ROBERT E LEE BLVD	236	1	886	Composite	Major Collector	Local	FILMORE	5,000	34	Weak	19.4	6.5	13.0	01/19/2015	17.6	5.3	11.5	Very Poor		2016	PCC - Reconstruction (Arterial/Major Collector)	$427,218		
0000105220	2508782	ST BERNARD AVE	ROBERT E LEE BLVD	ROBERT E LEE BLVD	77	1	315	Rigid	Major Collector	Local	FILMORE	5,000	30	Weak	35.1	72.3	53.7	01/19/2015	32.6	68.9	50.8	Poor		2016	PCC - Joint Repair	$16,151		
0000105230	2508416	ST BERNARD AVE	ROBERT E LEE BLVD	NEW YORK ST	283	1	1,095	Rigid	Major Collector	Local	LAKE TERRACE & OAKS	5,000	30	Weak	36.4	53.6	45.0	01/19/2015	33.9	50.6	42.3	Poor		2016	PCC - Joint Repair	$56,158		
0000105240	2508603	ST BERNARD AVE	NEW YORK ST	FRANKFORT ST	281	1	1,062	Rigid	Major Collector	Local	LAKE TERRACE & OAKS	5,000	30	Weak	45.4	85.7	65.6	01/19/2015	42.6	83.9	63.3	Fair		2020	PCC - Joint Repair	$60,120		
0000105250	2508771	ST BERNARD AVE	FRANKFORT ST	JAY ST	274	1	1,061	Rigid	Major Collector	Local	LAKE TERRACE & OAKS	5,000	30	Weak	46.7	89.0	67.9	01/19/2015	43.8	87.5	65.7	Fair		2021	PCC - Joint Repair	$61,571		
0000105260	2508770	ST BERNARD AVE	JAY ST	KILLDEER ST	275	2	1,056	Rigid	Major Collector	Local	LAKE TERRACE & OAKS	5,000	30	Weak	44.1	82.5	63.3	01/19/2015	41.4	79.9	60.7	Fair		2019	PCC - Joint Repair	$58,328		
0000105270	2508767	ORIOLE ST	KILLDEER ST & ST BERNARD AVE	CARTIER DR	662	2	2,466	Rigid	Major Collector	Local	LAKE TERRACE & OAKS	5,000	30	Weak	37.7	84.4	61.1	01/19/2015	35.2	82.2	58.7	Fair		2018	PCC - Joint Repair	$132,863		
0000105280	2508627	ORIOLE ST	CARTIER DR	PERLITA DR	353	2	1,268	Rigid	Major Collector	Local	LAKE TERRACE & OAKS	5,000	30	Weak	36.4	77.4	56.9	01/19/2015	33.9	74.3	54.1	Poor		2016	PCC - Joint Repair	$65,037		
0000105290	2508617	ORIOLE ST	PERLITA DR	LAKESHORE DR	239	2	640	Rigid	Major Collector	Local	LAKE TERRACE & OAKS	5,000	30	Weak	21.7	85.3	53.5	01/19/2015	19.7	83.4	51.6	Poor		2016	PCC - Joint Repair	$32,826		
0000105300	2508762	LAKE TERRACE DR	144 FEET N OF LAKESHORE DR	LAKESHORE DR	146	1	299	Flexible	Local	None	LAKE TERRACE & OAKS	1,000	18	Weak	32.0	61.7	46.9	01/19/2015	25.5	58.4	42.0	Poor		2016	AC - Mill and Overlay	$12,233		
0000105310	2508761	ST BERNARD AVE	LAKESHORE DR	KILLDEER ST	953	2	2,947	Rigid	Major Collector	Local	LAKE TERRACE & OAKS	5,000	30	Weak	40.6	64.5	52.6	01/19/2015	38.2	60.9	49.6	Poor		2016	PCC - Joint Repair	$151,149		
0000105320	2524286	ST BERNARD AVE	KILLDEER ST	JAY ST	275	2	1,054	Rigid	Major Collector	Local	LAKE TERRACE & OAKS	5,000	30	Weak	37.9	80.7	59.3	01/19/2015	35.4	78.0	56.7	Fair		2017	PCC - Joint Repair	$55,406		
0000105330	2524260	ST BERNARD AVE	JAY ST	FRANKFORT ST	275	2	959	Rigid	Major Collector	Local	LAKE TERRACE & OAKS	5,000	30	Weak	42.0	80.5	61.3	01/19/2015	39.5	77.7	58.6	Fair		2018	PCC - Joint Repair	$51,702		
0000105340	2524259	ST BERNARD AVE	FRANKFORT ST	NEW YORK ST	281	2	1,013	Rigid	Major Collector	Local	LAKE TERRACE & OAKS	5,000	30	Weak	40.0	79.6	59.8	01/19/2015	37.6	76.8	57.2	Fair		2017	PCC - Joint Repair	$53,280		
0000105350	2524258	ST BERNARD AVE	NEW YORK ST	ROBERT E LEE BLVD	283	2	1,049	Rigid	Major Collector	Local	LAKE TERRACE & OAKS	5,000	30	Weak	37.8	79.6	58.7	01/19/2015	35.3	76.8	56.1	Fair		2017	PCC - Joint Repair	$55,132		
0000105360	2524257	ST BERNARD AVE	ROBERT E LEE BLVD	ROBERT E LEE BLVD	75	2	287	Composite	Major Collector	Local	FILMORE	5,000	34	Weak	7.7	89.6	48.7	01/19/2015	6.5	88.1	47.3	Poor		2016	AC - Mill and Overlay	$11,742		
0000105370	2524256	ST BERNARD AVE	ROBERT E LEE BLVD	AVIATORS ST	228	2	850	Composite	Major Collector	Local	FILMORE	5,000	34	Weak	44.4	50.6	47.5	01/19/2015	41.7	47.7	44.7	Poor		2016	AC - Mill and Overlay	$34,801		
0000105380	2524255	ST BERNARD AVE	AVIATORS ST	MADRID ST	230	2	812	Composite	Major Collector	Local	FILMORE	5,000	34	Weak	29.1	1.1	15.1	01/19/2015	26.9	0.0	13.5	Very Poor		2016	PCC - Reconstruction (Arterial/Major Collector)	$391,228		
0000105390	2523920	ST BERNARD AVE	MADRID ST	SOLDIERS ST	236	2	872	Composite	Major Collector	Local	FILMORE	5,000	34	Weak	34.2	13.0	23.6	01/19/2015	31.8	11.6	21.7	Very Poor		2016	PCC - Reconstruction (Arterial/Major Collector)	$420,149		
0000105400	2508604	ST BERNARD AVE	SOLDIERS ST	BURBANK DR	264	2	942	Composite	Major Collector	Local	FILMORE	5,000	34	Weak	17.5	1.8	9.7	01/19/2015	15.8	0.6	8.2	Failure		2016	PCC - Reconstruction (Arterial/Major Collector)	$463,636		
0000105410	2508606	ST BERNARD AVE	BURBANK DR	PRENTISS AVE	888	2	3,272	Composite	Major Collector	Local	FILMORE	5,000	34	Weak	13.9	0.0	7.0	01/19/2015	12.5	0.0	6.3	Failure		2016	PCC - Reconstruction (Arterial/Major Collector)	$1,577,017		
0000105420	2507108	ST BERNARD AVE	PRENTISS AVE	PRENTISS AVE	68	2	264	Flexible	Major Collector	Local	FILMORE	5,000	30	Weak	5.4	18.5	12.0	01/19/2015	4.1	14.4	9.3	Failure		2016	AC - Reconstruction (Arterial/Major Collector)	$75,624		
0000105430	2508887	ST BERNARD AVE	PRENTISS AVE	MENDEZ ST	298	2	1,136	Composite	Major Collector	Local	FILMORE	5,000	34	Weak	21.7	0.0	10.9	01/19/2015	19.7	0.0	9.9	Failure		2016	PCC - Reconstruction (Arterial/Major Collector)	$547,559		
0000105440	2508888	ST BERNARD AVE	MENDEZ ST	RAPIDES DR	301	2	1,053	Composite	Major Collector	Local	FILMORE	5,000	34	Weak	16.2	0.0	8.1	01/19/2015	14.6	0.0	7.3	Failure		2016	PCC - Reconstruction (Arterial/Major Collector)	$507,445		
0000105450	2508889	ST BERNARD AVE	RAPIDES DR	CRESCENT ST	298	2	1,096	Composite	Major Collector	Local	FILMORE	5,000	34	Weak	8.3	0.0	4.2	01/19/2015	7.1	0.0	3.6	Failure		2016	PCC - Reconstruction (Arterial/Major Collector)	$528,118		
0000105460	2508891	ST BERNARD AVE	CRESCENT ST	MITHRA ST	299	2	1,117	Composite	Major Collector	Local	FILMORE	5,000	34	Weak	6.5	0.0	3.3	01/19/2015	5.3	0.0	2.7	Failure		2016	PCC - Reconstruction (Arterial/Major Collector)	$538,347		
0000105470	2524157	ST BERNARD AVE	MITHRA ST	FILMORE AVE	344	2	1,310	Composite	Major Collector	Local	FILMORE	5,000	34	Weak	7.0	3.9	5.5	01/19/2015	5.8	2.7	4.3	Failure		2016	PCC - Reconstruction (Arterial/Major Collector)	$631,535		
0000105480	2508892	ST BERNARD AVE	FILMORE AVE	FILMORE AVE	71	2	268	Composite	Major Collector	Local	FILMORE	5,000	34	Weak	16.0	92.9	54.5	01/19/2015	14.4	92.2	53.3	Poor		2016	AC - Mill and Overlay	$10,963		
0000105490	2508894	ST BERNARD AVE	FILMORE AVE	GARDENA DR	302	2	1,075	Composite	Major Collector	Local	FILMORE	5,000	34	Weak	60.5	75.4	68.0	01/19/2015	57.0	72.1	64.6	Fair		2019	AC - Mill and Overlay	$47,436		
0000105500	2508895	ST BERNARD AVE	GARDENA DR	SEVILLE DR	287	2	1,038	Composite	Major Collector	Local	FILMORE	5,000	34	Weak	72.9	77.7	75.3	01/19/2015	69.5	74.7	72.1	Good		2021	AC - Mill and Overlay	$48,118		
0000105510	2508918	ST BERNARD AVE	SEVILLE DR	RIVIERA AVE	210	2	756	Composite	Major Collector	Local	FILMORE	5,000	34	Weak	76.6	79.2	77.9	01/19/2015	73.4	76.3	74.9	Good		2022	AC - Mill and Overlay	$35,920		
0000105520	2508920	ST BERNARD AVE	RIVIERA AVE	GRANADA DR	397	2	1,448	Composite	Major Collector	Local	FILMORE	5,000	34	Weak	75.3	76.9	76.1	01/19/2015	72.0	73.8	72.9	Good		2022	AC - Mill and Overlay	$68,790		
0000105530	2524295	ST BERNARD AVE	GRANADA DR	MIRABEAU AVE	305	2	1,131	Composite	Major Collector	Local	FILMORE	5,000	34	Weak	67.2	77.1	72.2	01/19/2015	63.6	74.0	68.8	Fair		2021	AC - Mill and Overlay	$52,391		
0000105540	2508919	ST BERNARD AVE	MIRABEAU AVE	MIRABEAU AVE	76	2	290	Composite	Major Collector	Local	FILMORE	5,000	34	Weak	65.1	100.0	82.6	01/19/2015	61.4	99.4	80.4	Good		2032	AC - Mill and Overlay	$17,660		
0000105550	2508921	ST BERNARD AVE	MIRABEAU AVE	OWENS BLVD	399	2	1,514	Composite	Major Collector	Local	FILMORE	5,000	34	Weak	61.3	77.3	69.3	01/19/2015	57.8	74.2	66.0	Fair		2020	AC - Mill and Overlay	$68,450		
0000105560	2508922	ST BERNARD AVE	OWENS BLVD	CROFTWAY CT	518	2	1,924	Composite	Major Collector	Local	FILMORE	5,000	34	Weak	76.9	75.0	76.0	01/19/2015	73.8	71.7	72.8	Good		2022	AC - Mill and Overlay	$91,395		
0000105570	2560979	ST BERNARD AVE	CROFTWAY CT	CROFTWAY CT	51	2	195	Composite	Major Collector	Local	FILMORE	5,000	34	Weak	100.0	82.5	91.3	01/19/2015	99.4	79.9	89.7	Excellent		2035	AC - Mill and Overlay	$12,761		
0000105580	2508924	ST BERNARD AVE	CROFTWAY CT	OWENS BLVD	268	2	992	Composite	Major Collector	Local	FILMORE	5,000	34	Weak	94.7	76.8	85.8	01/19/2015	93.9	73.7	83.8	Good		2029	AC - Mill and Overlay	$55,986		
0000105590	2508925	ST BERNARD AVE	OWENS BLVD	MANDOLIN ST	821	2	3,013	Composite	Major Collector	Local	FILMORE	5,000	34	Weak	90.7	77.5	84.1	01/19/2015	89.6	74.4	82.0	Good		2026	AC - Mill and Overlay	$157,980		
0000105600	2510744	ST BERNARD AVE	MANDOLIN ST	PARK ISLAND DR	178	2	656	Composite	Major Collector	Local	FILMORE	5,000	34	Weak	87.3	76.3	81.8	01/19/2015	85.8	73.1	79.5	Good		2024	AC - Mill and Overlay	$32,737		

DRAFT

Appendix A RoadMatrix Section Attributes

															Field Measured Conditions				2016 Predicted Conditions									
SectionID	SEGMENTID	Street	From	To	Length (ft)	Lanes	Area (yd^2)	Pavement Type	Functional Class	FHWA Route	Neighborhood	AADT	EGT	Subgrade Strength	RCI	SDI	PCI	PCI Date	RCIYr1	SDIYr1	PCIYr1	PCI Class	Destroyed Road	Need Year (Adjusted)	Need Recommended Rehab (PCI Trigger)	Need Cost (PCI Trigger)	Last Rehab	Last Rehab Date
0000105610	2510749	ST BERNARD AVE	PARK ISLAND DR	HARRISON AVE	383	2	1,405	Composite	Major Collector	Local	FILMORE	5,000	34	Weak	74.9	76.7	75.8	01/19/2015	71.6	73.5	72.6	Good		2022	AC - Mill and Overlay	$66,748		
0000105620	2560565	ST BERNARD AVE	HARRISON AVE	HARRISON AVE	55	2	289	Composite	Major Collector	Local	ST. BERNARD AREA	5,000	34	Weak	45.2	87.0	66.1	01/19/2015	42.4	85.5	64.0	Fair		2020	AC - Mill and Overlay	$13,046		
0000105630	2562328	ST BERNARD AVE	HARRISON AVE	BUCHANAN ST	198	2	726	Composite	Major Collector	Local	ST. BERNARD AREA	5,000	34	Weak	90.8	78.7	84.8	01/19/2015	89.7	75.8	82.8	Good		2026	AC - Mill and Overlay	$38,053		
0000105640	2510765	ST BERNARD AVE	BUCHANAN ST	SENATE ST	172	2	651	Composite	Major Collector	Local	ST. BERNARD AREA	5,000	34	Weak	100.0	81.4	90.7	01/19/2015	99.4	78.7	89.1	Excellent		2035	AC - Mill and Overlay	$42,612		
0000105650	2512481	ST BERNARD AVE	SENATE ST	CATON ST	397	2	1,322	Composite	Major Collector	Local	ST. BERNARD AREA	5,000	34	Weak	86.8	78.4	82.6	01/19/2015	85.3	75.5	80.4	Good		2025	AC - Mill and Overlay	$67,600		
0000105660	2512447	ST BERNARD AVE	CATON ST	FOY ST	400	2	1,301	Composite	Major Collector	Local	ST. BERNARD AREA	5,000	34	Weak	93.0	78.0	85.5	01/19/2015	92.3	75.0	83.7	Good		2028	AC - Mill and Overlay	$71,660		
0000105670	2560568	ST BERNARD AVE	FOY ST	MILTON ST	400	2	1,376	Composite	Major Collector	Local	ST. BERNARD AREA	5,000	34	Weak	78.2	74.4	76.3	01/19/2015	75.2	71.1	73.2	Good		2022	AC - Mill and Overlay	$65,381		
0000105680	2510944	ST BERNARD AVE	MILTON ST	ST DENIS ST	400	2	1,356	Composite	Major Collector	Local	ST. BERNARD AREA	5,000	34	Weak	89.0	73.0	81.0	01/19/2015	87.5	69.6	78.6	Good		2025	AC - Mill and Overlay	$69,385		
0000105690	2524061	ST BERNARD AVE	ST DENIS ST	JUMONVILLE ST	162	2	601	Composite	Major Collector	Local	ST. BERNARD AREA	5,000	34	Weak	82.1	79.0	80.6	01/19/2015	79.5	76.1	77.8	Good		2023	AC - Mill and Overlay	$29,245		
0000105700	2512280	ST BERNARD AVE	JUMONVILLE ST	SERE ST	262	2	947	Composite	Major Collector	Local	ST. BERNARD AREA	5,000	34	Weak	82.9	84.0	83.5	01/19/2015	80.4	81.7	81.1	Good		2024	AC - Mill and Overlay	$47,271		
0000105710	2510951	ST BERNARD AVE	SERE ST	PAVE CHANGE	126	2	448	Composite	Minor Arterial	Local	ST. BERNARD AREA	7,500	34	Weak	74.8	83.3	79.1	01/19/2015	71.3	80.8	76.2	Good		2023	AC - Mill and Overlay	$21,828		
0000105715	12510951	ST BERNARD AVE	PAVE CHANGE	FLORIDA AVE	815	2	2,900	Rigid	Minor Arterial	Local	ST. BERNARD AREA	7,500	30	Weak	48.2	72.7	60.5	01/19/2015	45.3	69.3	57.3	Fair		2017	PCC - Joint Repair	$152,439		
0000105720	2511001	ST BERNARD AVE	FLORIDA AVE	FLORIDA AVE	132	2	483	Rigid	Minor Arterial	Local	FAIRGROUNDS	7,500	30	Weak	53.8	74.5	64.2	01/19/2015	50.8	71.2	61.0	Fair		2018	PCC - Joint Repair	$26,040		
0000105730	2512286	ST BERNARD AVE	FLORIDA AVE	FREY PL	222	2	842	Rigid	Minor Arterial	Local	FAIRGROUNDS	7,500	30	Weak	47.5	82.4	65.0	01/19/2015	44.6	79.8	62.2	Fair		2019	PCC - Joint Repair	$46,502		
0000105740	2559758	ST BERNARD AVE	FREY PL	GIBSON ST	155	2	590	Composite	Minor Arterial	Local	FAIRGROUNDS	7,500	34	Weak	66.2	95.3	80.8	01/19/2015	62.8	94.5	78.5	Good		2028	AC - Mill and Overlay	$32,500		
0000105750	2510970	ST BERNARD AVE	GIBSON ST	DESAIX BLVD	572	2	2,338	Composite	Minor Arterial	Local	FAIRGROUNDS	7,500	34	Weak	80.4	91.9	86.2	01/19/2015	77.6	91.1	84.4	Good		2027	AC - Mill and Overlay	$125,660		
0000105760	2511069	ST BERNARD AVE	DESAIX BLVD	GENTILLY BLVD	85	2	334	Composite	Minor Arterial	Local	FAIRGROUNDS	7,500	34	Weak	35.2	92.4	63.8	01/19/2015	32.7	91.7	62.2	Fair		2021	AC - Mill and Overlay	$15,463		
0000105770	2524413	ST BERNARD AVE	GENTILLY BLVD	GENTILLY BLVD	113	2	424	Composite	Minor Arterial	Local	FAIRGROUNDS	7,500	34	Weak	45.9	91.0	68.9	01/19/2015	43.0	91.0	67.0	Fair		2022	AC - Mill and Overlay	$20,140		
0000105780	2511075	ST BERNARD AVE	GENTILLY BLVD	ROSIERE ST	416	1	1,675	Composite	Minor Arterial	Local	FAIRGROUNDS	7,500	34	Weak	59.7	94.7	77.2	01/19/2015	56.2	93.9	75.1	Good		2027	AC - Mill and Overlay	$90,023		
0000105790	2511077	ST BERNARD AVE	ROSIERE ST	AGRICULTURE ST	157	1	565	Composite	Minor Arterial	Local	FAIRGROUNDS	7,500	34	Weak	92.7	96.3	94.5	01/19/2015	92.0	95.6	93.8	Excellent		2035	AC - Mill and Overlay	$36,967		
0000105800	2511284	ST BERNARD AVE	AGRICULTURE ST	N GAYOSO ST	227	1	817	Composite	Minor Arterial	Local	FAIRGROUNDS	7,500	34	Weak	86.1	96.0	91.1	01/19/2015	84.4	95.3	89.9	Excellent		2032	AC - Mill and Overlay	$49,677		
0000105810	2524437	ST BERNARD AVE	N GAYOSO ST	SERANTINE ST	298	1	1,074	Composite	Minor Arterial	Local	FAIRGROUNDS	7,500	34	Weak	100.0	96.0	98.0	01/19/2015	99.4	95.3	97.4	Excellent		2040				
0000105820	2511288	ST BERNARD AVE	SERANTINE ST	N DUPRE ST	105	1	409	Composite	Minor Arterial	Local	FAIRGROUNDS	7,500	34	Weak	78.4	100.0	89.2	01/19/2015	75.5	99.4	87.5	Excellent		2034	AC - Mill and Overlay	$26,114		
0000105830	2511293	ST BERNARD AVE	N DUPRE ST	DUELS ST	180	1	646	Composite	Minor Arterial	Local	FAIRGROUNDS	7,500	34	Weak	90.9	93.4	92.2	01/19/2015	89.8	92.8	91.3	Excellent		2031	AC - Mill and Overlay	$38,295		
0000105840	2511294	ST BERNARD AVE	DUELS ST	PAUL MORPHY ST	212	1	805	Composite	Minor Arterial	Local	FAIRGROUNDS	7,500	34	Weak	99.1	95.4	97.3	01/19/2015	98.6	94.6	96.6	Excellent		2039				
0000105850	2511306	ST BERNARD AVE	PAUL MORPHY ST	N BROAD ST	395	1	1,635	Composite	Minor Arterial	Local	FAIRGROUNDS	7,500	34	Weak	83.2	92.0	87.6	01/19/2015	80.7	91.2	86.0	Excellent		2028	AC - Mill and Overlay	$90,083		
0000105860	2511318	ST BERNARD AVE	N BROAD ST	LAW ST	117	1	507	Composite	Minor Arterial	Local	SEVENTH WARD	7,500	34	Weak	44.7	85.4	65.1	01/19/2015	42.0	83.6	62.8	Fair		2020	AC - Mill and Overlay	$22,927		
0000105870	2511319	ST BERNARD AVE	LAW ST	ROUSSELIN DR	186	1	705	Composite	Minor Arterial	Local	SEVENTH WARD	7,500	34	Weak	74.1	94.9	84.5	01/19/2015	70.8	94.1	82.5	Good		2029	AC - Mill and Overlay	$39,793		
0000105880	2523823	ST BERNARD AVE	ROUSSELIN DR	N DORGENOIS ST	293	1	1,049	Composite	Minor Arterial	Local	SEVENTH WARD	7,500	34	Weak	94.1	96.6	95.4	01/19/2015	93.4	96.0	94.7	Excellent		2036				
0000105890	2523770	ST BERNARD AVE	N DORGENOIS ST	ORELLY ST	166	1	625	Composite	Minor Arterial	Local	SEVENTH WARD	7,500	34	Weak	94.3	95.7	95.0	01/19/2015	93.6	95.0	94.3	Excellent		2035	AC - Mill and Overlay	$40,932		
0000105900	2523730	ST BERNARD AVE	ORELLY ST	N ROCHEBLAVE ST	139	1	503	Composite	Minor Arterial	Local	SEVENTH WARD	7,500	34	Weak	100.0	100.0	100.0	01/19/2015	99.4	99.4	99.4	Excellent		2043				
0000105910	2519148	ST BERNARD AVE	N ROCHEBLAVE ST	N ROCHEBLAVE ST	232	1	871	Composite	Minor Arterial	Local	SEVENTH WARD	7,500	34	Weak	77.8	98.0	87.9	01/19/2015	74.8	97.4	86.1	Excellent		2032	AC - Mill and Overlay	$52,933		
0000105920	2519147	ST BERNARD AVE	N ROCHEBLAVE ST	N TONTI ST	390	1	1,513	Composite	Minor Arterial	Local	SEVENTH WARD	7,500	34	Weak	88.7	96.4	92.6	01/19/2015	87.2	95.8	91.5	Excellent		2033	AC - Mill and Overlay	$94,282		
0000105930	2523724	ST BERNARD AVE	N TONTI ST	AUBRY ST	144	1	548	Composite	Minor Arterial	Local	SEVENTH WARD	7,500	34	Weak	100.0	100.0	100.0	01/19/2015	99.4	99.4	99.4	Excellent		2043				
0000105940	2519146	ST BERNARD AVE	AUBRY ST	N MIRO ST	247	1	837	Composite	Minor Arterial	Local	SEVENTH WARD	7,500	34	Weak	96.5	96.8	96.7	01/19/2015	95.9	96.2	96.1	Excellent		2038				
0000105950	2523971	ST BERNARD AVE	N MIRO ST	N GALVEZ ST	390	1	1,387	Composite	Minor Arterial	Local	SEVENTH WARD	7,500	34	Weak	69.4	94.5	82.0	01/19/2015	65.9	93.7	79.8	Good		2028	AC - Mill and Overlay	$76,385		
0000105960	2523970	ST BERNARD AVE	N GALVEZ ST	DABADIE ST	245	1	926	Composite	Minor Arterial	Local	SEVENTH WARD	7,500	34	Weak	92.4	95.1	93.8	01/19/2015	91.7	94.3	93.0	Excellent		2033	AC - Mill and Overlay	$57,684		
0000105970	2519145	ST BERNARD AVE	DABADIE ST	N JOHNSON ST	143	1	479	Composite	Minor Arterial	Local	SEVENTH WARD	7,500	34	Weak	94.8	97.2	96.0	01/19/2015	94.0	96.7	95.4	Excellent		2037				
0000105980	2519144	ST BERNARD AVE	N JOHNSON ST	N PRIEUR ST	391	1	1,617	Composite	Minor Arterial	Local	SEVENTH WARD	7,500	34	Weak	94.3	97.0	95.7	01/19/2015	93.6	96.5	95.1	Excellent		2036				
0000105990	2523968	ST BERNARD AVE	N PRIEUR ST	N ROMAN ST	285	1	1,037	Composite	Minor Arterial	Local	SEVENTH WARD	7,500	34	Weak	73.4	95.4	84.4	01/19/2015	70.0	94.6	82.3	Good		2029	AC - Mill and Overlay	$58,577		
0000106000	2523967	ST BERNARD AVE	N ROMAN ST	ONZAGA ST	38	1	86	Composite	Minor Arterial	Local	SEVENTH WARD	7,500	34	Weak	90.5	93.4	92.0	01/19/2015	89.2	92.8	91.0	Excellent		2031	AC - Mill and Overlay	$5,121		
0000106010	2519143	ST BERNARD AVE	ONZAGA ST	N ROMAN ST	65	1	226	Composite	Minor Arterial	Local	SEVENTH WARD	7,500	34	Weak	69.8	86.9	78.4	01/19/2015	66.3	85.4	75.9	Good		2023	AC - Mill and Overlay	$11,014		
0000106020	2519139	ST BERNARD AVE	N ROMAN ST	N DERBIGNY ST	387	1	1,340	Composite	Minor Arterial	Local	SEVENTH WARD	7,500	34	Weak	78.0	100.0	89.0	01/19/2015	75.0	99.4	87.2	Excellent		2034	AC - Mill and Overlay	$85,623		
0000106030	2523847	ST BERNARD AVE	N DERBIGNY ST	ST BERNARD AVE	245	2	916	Composite	Minor Arterial	Local	SEVENTH WARD	7,500	34	Weak	31.8	87.3	59.6	01/19/2015	29.5	85.8	57.7	Fair		2018	AC - Mill and Overlay	$39,418		
0000106040	2524550	ST BERNARD AVE	ST BERNARD AVE	N CLAIBORNE AVE	111	2	437	Composite	Minor Arterial	Local	SEVENTH WARD	7,500	34	Weak	50.8	81.5	66.2	01/19/2015	47.9	78.8	63.4	Fair		2019	AC - Mill and Overlay	$19,275		
0000106050	2524551	ST BERNARD AVE	N CLAIBORNE AVE	N CLAIBORNE AVE	136	2	296	Composite	Minor Arterial	Local	SEVENTH WARD	7,500	34	Weak	50.6	74.9	62.8	01/19/2015	47.7	71.6	59.7	Fair		2018	AC - Mill and Overlay	$12,757		
0000106060	2523961	ST BERNARD AVE	N CLAIBORNE AVE	END OF DIVIDED	124	1	374	Composite	Major Collector	Local	SEVENTH WARD	5,000	34	Weak	41.6	81.7	61.7	01/19/2015	39.2	79.1	59.2	Fair		2018	AC - Mill and Overlay	$16,089		
0000106070	2560494	ST BERNARD AVE	ST BERNARD AVE	N CLAIBORNE AVE	150	1	284	Composite	Minor Arterial	None	SEVENTH WARD	7,500	34	Weak	19.5	60.6	40.1	01/19/2015	17.7	57.1	37.4	Very Poor		2016	AC - Mill and Overlay with Base Repairs	$17,495		
0000106080	2513425	ST ANTHONY ST	BURGUNDY ST	N RAMPART ST	359	1	1,117	Flexible	Local	None	MARIGNY	1,000	18	Weak	56.8	81.1	69.0	01/20/2015	53.1	79.1	66.1	Fair		2020	AC - Mill and Overlay	$50,496		
0000106090	2513423	ST ANTHONY ST	N RAMPART ST	MC SHANE PL	226	1	747	Flexible	Local	None	MARIGNY	1,000	18	Weak	29.6	66.4	48.0	01/20/2015	23.5	63.5	43.5	Poor		2016	AC - Mill and Overlay	$30,610		
0000106100	2513413	N RAMPART ST	MC SHANE PL & ST BERNARD AVE	ST ANTHONY ST	280	1	802	Rigid	Local	None	MARIGNY	1,000	22	Weak	26.0	51.2	38.6	01/20/2015	23.9	48.3	36.1	Very Poor		2016	PCC - Full Depth Slab Repair	$61,629		
0000106110	2513424	N RAMPART ST	ST ANTHONY ST	PAUGER ST	360	1	1,060	Rigid	Local	None	MARIGNY	1,000	22	Weak	40.3	28.8	34.6	01/20/2015	37.9	26.7	32.3	Very Poor		2016	PCC - Full Depth Slab Repair	$81,421		
0000106120	2514130	N RAMPART ST	PAUGER ST	TOURO ST	359	1	1,047	Rigid	Local	None	MARIGNY	1,000	22	Weak	38.3	49.3	43.8	01/20/2015	35.8	46.4	41.1	Poor		2016	PCC - Crack/Joint Sealing	$16,137		
0000106130	2514136	N RAMPART ST	TOURO ST	FRENCHMEN ST	359	1	1,031	Rigid	Local	None	MARIGNY	1,000	22	Weak	28.3	28.4	28.4	01/20/2015	26.2	26.3	26.3	Very Poor		2016	PCC - Full Depth Slab Repair	$79,209		
0000106140	2514152	N RAMPART ST	FRENCHMEN ST	ELYSIAN FIELDS AVE	372	1	1,113	Rigid	Local	None	MARIGNY	1,000	22	Weak	32.9	48.8	40.9	01/20/2015	30.5	45.9	38.2	Very Poor		2016	PCC - Full Depth Slab Repair	$85,502		
0000106150	2514184	N RAMPART ST	ELYSIAN FIELDS AVE	MARIGNY ST	375	1	1,167	Rigid	Local	None	MARIGNY	1,000	22	Weak	36.2	30.5	33.4	01/20/2015	33.7	28.2	31.0	Very Poor		2016	PCC - Full Depth Slab Repair	$89,686		
0000106160	2514196	N RAMPART ST	MARIGNY ST	MANDEVILLE ST	359	1	1,075	Rigid	Local	None	MARIGNY	1,000	22	Weak	33.6	45.4	39.5	01/20/2015	31.2	42.6	36.9	Very Poor		2016	PCC - Full Depth Slab Repair	$82,573		
0000106170	2514200	N RAMPART ST	MANDEVILLE ST	SPAIN ST	358	1	1,054	Rigid	Local	None	MARIGNY	1,000	22	Weak	39.1	14.8	27.0	01/20/2015	36.6	13.3	25.0	Very Poor		2016	PCC - Full Depth Slab Repair	$80,968		
0000106180	2514219	N RAMPART ST	SPAIN ST	ST ROCH AVE	360	1	1,054	Rigid	Local	None	MARIGNY	1,000	22	Weak	36.1	42.8	39.5	01/20/2015	33.6	40.3	37.0	Very Poor		2016	PCC - Full Depth Slab Repair	$80,994		
0000106190	2514142	N RAMPART ST	ST ROCH AVE	MUSIC ST	359	1	977	Rigid	Local	None	MARIGNY	1,000	22	Weak	23.2	34.9	29.1	01/20/2015	21.1	32.4	26.8	Very Poor		2016	PCC - Full Depth Slab Repair	$75,068		
0000106200	2514390	N RAMPART ST	MUSIC ST	FRANKLIN AVE	151	1	481	Rigid	Local	None	MARIGNY	1,000	22	Weak	25.3	30.7	28.0	01/20/2015	23.2	28.4	25.8	Very Poor		2016	PCC - Full Depth Slab Repair	$36,954		
0000106210	2526080	N RAMPART ST	MUSIC ST	FRANKLIN AVE	146	2	470	Rigid	Local	None	MARIGNY	1,000	22	Weak	12.0	65.7	38.9	02/21/2015	10.7	62.0	36.4	Very Poor		2016	PCC - Full Depth Slab Repair	$36,142		
0000106220	2514259	N RAMPART ST	FRANKLIN AVE	PORT ST	306	2	849	Flexible	Local	None	BYWATER	1,000	18	Weak	20.7	42.1	31.4	02/21/2015	15.9	36.6	26.3	Very Poor		2016	AC - Mill and Overlay with Base Repairs	$52,240		
0000106230	2514057	N RAMPART ST	PORT ST	ST FERDINAND ST	309	2	867	Flexible	Local	None	BYWATER	1,000	18	Weak	21.0	55.6	38.3	02/21/2015	16.1	51.8	34.0	Very Poor		2016	AC - Mill and Overlay with Base Repairs	$53,375		
0000106240	2514256	N RAMPART ST	ST FERDINAND ST	PRESS ST	370	2	1,004	Flexible	Local	None	BYWATER	1,000	18	Weak	23.5	52.2	37.9	02/21/2015	18.2	48.1	33.2	Very Poor		2016	AC - Mill and Overlay with Base Repairs	$61,797		
0000106250	2514410	N RAMPART ST	PRESS ST	MONTEGUT ST	374	1	1,008	Flexible	Local	None	BYWATER	1,000	18	Weak	19.6	23.1	21.4	01/20/2015	15.2	17.8	16.5	Very Poor		2016	AC - Reconstruction (Minor Collector/Local)	$288,295		
0000106260	2514593	N RAMPART ST	MONTEGUT ST	CLOUET ST	581	1	1,689	Flexible	Local	None	BYWATER	1,000	18	Weak	19.4	11.6	15.5	01/20/2015	15.1	9.0	12.1	Very Poor		2016	AC - Reconstruction (Minor Collector/Local)	$482,948		
0000106270	2514598	N RAMPART ST	CLOUET ST	LOUISA ST	576	1	1,832	Flexible	Local	None	ST. CLAUDE	1,000	18	Weak	40.4	46.0	43.2	01/20/2015	34.4	41.4	37.9	Very Poor		2016	AC - Mill and Overlay with Base Repairs	$112,745		
0000106280	2514624	N RAMPART ST	LOUISA ST	PIETY ST	282		825	Unknown/Undefined	Local	None	ST. CLAUDE	1,000		Weak								No Data						
0000106290	2514631	N RAMPART ST	PIETY ST	DESIRE ST	360	1	945	Flexible	Local	None	ST. CLAUDE	1,000	18	Weak	13.4	8.0	10.7	01/20/2015	10.4	6.2	8.3	Failure		2016	AC - Reconstruction (Minor Collector/Local)	$270,310		
0000106300	2514819	N RAMPART ST	DESIRE ST	GALLIER ST	290	1	860	Flexible	Local	None	ST. CLAUDE	1,000	18	Weak	21.4	0.0	10.7	01/20/2015	16.4	0.0	8.2	Failure		2016	AC - Reconstruction (Minor Collector/Local)	$245,938		
0000106310	2514822	N RAMPART ST	GALLIER ST	CONGRESS ST	263	1	742	Flexible	Local	None	ST. CLAUDE	1,000	18	Weak	30.8	0.0	15.4	01/20/2015	24.5	0.0	12.3	Very Poor		2016	AC - Reconstruction (Minor Collector/Local)	$218,040		
0000106320	2514826	N RAMPART ST	CONGRESS ST	INDEPENDENCE ST	243	1	714	Flexible	Local	None	ST. CLAUDE	1,000	18	Weak	32.1	28.4	30.3	01/20/2015	25.6	22.4	24.0	Very Poor		2016	AC - Reconstruction (Minor Collector/Local)	$204,313		
0000106330	2514840	N RAMPART ST	INDEPENDENCE ST	PAULINE ST	265	1	739	Flexible	Local	None	ST. CLAUDE	1,000	18	Weak	13.7	22.5	18.1	01/20/2015	10.6	17.3	14.0	Very Poor		2016	AC - Reconstruction (Minor Collector/Local)	$211,431		
0000106340	2514849	N RAMPART ST	PAULINE ST	ALVAR ST	286	1	914	Flexible	Local	None	ST. CLAUDE	1,000	18	Weak	29.7	22.7	26.2	01/20/2015	23.5	17.5	20.5	Very Poor		2016	AC - Reconstruction (Minor Collector/Local)	$261,349		
0000106350	2514754	N RAMPART ST	ALVAR ST	BARTHOLOMEW ST	318	1	911	Flexible	Local	None	ST. CLAUDE	1,000	18	Weak	33.1	0.0	16.6	01/20/2015	26.4	0.0	13.2	Very Poor		2016	AC - Reconstruction (Minor Collector/Local)	$260,396		
0000106360	2514758	N RAMPART ST	BARTHOLOMEW ST	MAZANT ST	315	1	819	Flexible	Local	None	ST. CLAUDE	1,000	18	Weak	41.2	0.0	20.6	01/20/2015	35.4	0.0	17.7	Very Poor		2016	AC - Reconstruction (Minor Collector/Local)	$234,118		
0000106370	2515036	N RAMPART ST	MAZANT ST	FRANCE ST	292	1	816	Flexible	Local	None	ST. CLAUDE	1,000	18	Weak	31.1	7.1	19.1	01/20/2015	24.7	5.5	15.1	Very Poor		2016	AC - Reconstruction (Minor Collector/Local)	$233,260		
0000106380	2515294	N RAMPART ST	FRANCE ST	LESSEPS ST	321	1	927	Flexible	Local	None	ST. CLAUDE	1,000	18	Weak	29.1	7.4	18.3	01/20/2015	23.0	5.7	14.4	Very Poor		2016	AC - Reconstruction (Minor Collector/Local)	$265,004		

DRAFT

Stantec

Appendix A RoadMatrix Section Attributes

															Field Measured Conditions				2016 Predicted Conditions									
SectionID	SEGMENTID	Street	From	To	Length (ft)	Lanes	Area (yd^2)	Pavement Type	Functional Class	FHWA Route	Neighborhood	AADT	EGT	Subgrade Strength	RCI	SDI	PCI	PCI Date	RCIYr1	SDIYr1	PCIYr1	PCI Class	Destroyed Road	Need Year (Adjusted)	Need Recommended Rehab (PCI Trigger)	Need Cost (PCI Trigger)	Last Rehab	Last Rehab Date
0000106390	2515164	N RAMPART ST	LESSEPS ST	POLAND AVE	322	1	914	Flexible	Local	None	BYWATER	1,000	18	Weak	29.7	25.9	27.8	01/20/2015	23.5	20.2	21.9	Very Poor		2016	AC - Reconstruction (Minor Collector/Local)	$261,413		
0000106400	2524949	N RAMPART ST	POLAND AVE	KENTUCKY ST	256	2	729	Rigid	Local	None	BYWATER	1,000	22	Weak	38.1	65.3	51.7	01/20/2015	35.6	61.6	48.6	Poor		2016	PCC - Crack/Joint Sealing	$11,227		
0000106410	2515185	N RAMPART ST	KENTUCKY ST	END	522	2	1,562	Rigid	Local	None	BYWATER	1,000	22	Weak	29.8	68.7	49.3	01/20/2015	27.6	65.2	46.4	Poor		2016	PCC - Crack/Joint Sealing	$24,062		
0000106420	2558983	BURGUNDY ST	END	KENTUCKY ST	111	2	317	Composite	Local	None	BYWATER	1,000	26	Weak	20.8	9.5	15.2	01/20/2015	19.0	8.0	13.5	Very Poor		2016	PCC - Reconstruction (Minor Collector/Local)	$153,010		
0000106430	2524947	BURGUNDY ST	KENTUCKY ST	POLAND AVE	255	2	770	Composite	Local	None	BYWATER	1,000	26	Weak	21.7	0.0	10.9	01/20/2015	19.9	0.0	10.0	Very Poor		2016	PCC - Reconstruction (Minor Collector/Local)	$371,038		
0000106440	2515169	BURGUNDY ST	POLAND AVE	LESSEPS ST	320	1	904	Composite	Local	None	BYWATER	1,000	26	Weak	66.8	66.2	66.5	01/20/2015	63.6	62.9	63.3	Fair		2019	AC - Mill and Overlay	$39,884		
0000106450	2515163	BURGUNDY ST	LESSEPS ST	FRANCE ST	324	1	908	Composite	Local	None	BYWATER	1,000	26	Weak	71.6	88.9	80.3	01/20/2015	68.5	87.5	78.0	Good		2025	AC - Mill and Overlay	$46,423		
0000106460	2515034	BURGUNDY ST	FRANCE ST	MAZANT ST	288	1	851	Composite	Local	None	BYWATER	1,000	26	Weak	75.1	88.4	81.8	01/20/2015	72.1	87.1	79.6	Good		2026	AC - Mill and Overlay	$44,613		
0000106470	2515027	BURGUNDY ST	MAZANT ST	BARTHOLOMEW ST	315	1	951	Composite	Local	None	BYWATER	1,000	26	Weak	49.5	80.4	65.0	01/20/2015	46.7	78.0	62.4	Fair		2019	AC - Mill and Overlay	$41,962		
0000106480	2515023	BURGUNDY ST	BARTHOLOMEW ST	ALVAR ST	319	1	956	Composite	Local	None	BYWATER	1,000	26	Weak	53.6	85.7	69.7	01/20/2015	50.8	84.1	67.5	Fair		2021	AC - Mill and Overlay	$44,282		
0000106490	2515009	BURGUNDY ST	ALVAR ST	PAULINE ST	285	1	841	Composite	Local	None	BYWATER	1,000	26	Weak	42.2	62.1	52.2	01/20/2015	39.9	58.9	49.4	Poor		2016	AC - Mill and Overlay	$34,460		
0000106500	2514847	BURGUNDY ST	PAULINE ST	INDEPENDENCE ST	267	1	780	Composite	Local	None	BYWATER	1,000	26	Weak	52.2	60.9	56.6	01/20/2015	49.5	57.7	53.6	Poor		2016	AC - Mill and Overlay	$31,943		
0000106510	2514843	BURGUNDY ST	INDEPENDENCE ST	CONGRESS ST	242	1	696	Composite	Local	None	BYWATER	1,000	26	Weak	53.9	75.3	64.6	01/20/2015	51.0	72.3	61.7	Fair		2019	AC - Mill and Overlay	$30,695		
0000106520	2514829	BURGUNDY ST	CONGRESS ST	GALLIER ST	263	1	747	Composite	Local	None	BYWATER	1,000	26	Weak	46.4	64.8	55.7	01/20/2015	43.9	61.5	52.7	Poor		2016	AC - Mill and Overlay	$30,583		
0000106530	2514825	BURGUNDY ST	GALLIER ST	DESIRE ST	290	1	848	Composite	Local	None	BYWATER	1,000	26	Weak	49.5	75.9	62.7	01/20/2015	46.7	72.9	59.8	Fair		2018	AC - Mill and Overlay	$36,496		
0000106540	2514636	BURGUNDY ST	DESIRE ST	PIETY ST	360	1	1,030	Composite	Local	None	BYWATER	1,000	26	Weak	72.2	73.8	73.0	01/20/2015	69.1	70.7	69.9	Fair		2021	AC - Mill and Overlay	$47,711		
0000106550	2514602	BURGUNDY ST	PIETY ST	LOUISA ST	283	1	785	Composite	Local	None	BYWATER	1,000	26	Weak	50.1	64.0	57.1	01/20/2015	47.3	60.7	54.0	Poor		2016	AC - Mill and Overlay	$32,148		
0000106560	2514599	BURGUNDY ST	LOUISA ST	CLOUET ST	575	1	1,841	Composite	Local	None	BYWATER	1,000	26	Weak	62.6	70.6	66.6	01/20/2015	59.3	67.5	63.4	Fair		2019	AC - Mill and Overlay	$81,189		
0000106570	2514596	BURGUNDY ST	CLOUET ST	MONTEGUT ST	582	1	1,833	Composite	Local	None	BYWATER	1,000	26	Weak	63.3	69.0	66.2	01/20/2015	60.0	65.8	62.9	Fair		2019	AC - Mill and Overlay	$80,836		
0000106580	2514411	BURGUNDY ST	MONTEGUT ST	PRESS ST	382	1	1,355	Composite	Local	None	BYWATER	1,000	26	Weak	38.5	72.8	55.6	01/20/2015	36.1	69.7	52.9	Poor		2016	AC - Mill and Overlay	$55,490		
0000106590	2514406	BURGUNDY ST	PRESS ST	ST FERDINAND ST	364	1	1,092	Composite	Local	None	BYWATER	1,000	26	Weak	31.9	3.0	17.5	01/20/2015	29.6	1.5	15.6	Very Poor		2016	PCC - Reconstruction (Minor Collector/Local)	$526,351		
0000106600	2514402	BURGUNDY ST	ST FERDINAND ST	PORT ST	307	1	872	Composite	Local	None	BYWATER	1,000	26	Weak	72.9	74.6	73.8	01/20/2015	68.9	71.6	70.3	Good		2021	AC - Mill and Overlay	$40,420		
0000106610	2514400	BURGUNDY ST	PORT ST	FRANKLIN AVE	305	1	906	Composite	Local	None	BYWATER	1,000	26	Weak	46.4	48.8	47.6	01/20/2015	43.7	46.0	44.9	Poor		2016	AC - Mill and Overlay	$37,104		
0000106620	2514045	BURGUNDY ST	FRANKLIN AVE	ST ROCH AVE	383	1	1,292	Composite	Major Collector	Local	MARIGNY	5,000	34	Weak	21.3	25.5	23.4	01/20/2015	19.3	23.4	21.4	Very Poor		2016	PCC - Reconstruction (Arterial/Major Collector)	$622,752		
0000106630	2514146	BURGUNDY ST	ST ROCH AVE	SPAIN ST	359	1	1,161	Composite	Major Collector	Local	MARIGNY	5,000	34	Weak	14.3	2.3	8.3	01/20/2015	12.8	1.1	7.0	Failure		2016	PCC - Reconstruction (Arterial/Major Collector)	$559,502		
0000106640	2514204	BURGUNDY ST	SPAIN ST	MANDEVILLE ST	359	1	1,041	Composite	Major Collector	Local	MARIGNY	5,000	34	Weak	27.5	8.4	18.0	01/20/2015	25.4	7.2	16.3	Very Poor		2016	PCC - Reconstruction (Arterial/Major Collector)	$501,822		
0000106650	2513723	BURGUNDY ST	MANDEVILLE ST	MARIGNY ST	359	1	1,139	Composite	Major Collector	Local	MARIGNY	5,000	34	Weak	24.7	0.0	12.4	01/20/2015	22.6	0.0	11.3	Very Poor		2016	PCC - Reconstruction (Arterial/Major Collector)	$549,112		
0000106660	2513713	BURGUNDY ST	MARIGNY ST	ELYSIAN FIELDS AVE	373	1	1,328	Composite	Major Collector	Local	MARIGNY	5,000	34	Weak	24.5	11.2	17.9	01/20/2015	22.4	10.0	16.2	Very Poor		2016	PCC - Reconstruction (Arterial/Major Collector)	$640,265		
0000106670	2514162	BURGUNDY ST	ELYSIAN FIELDS AVE	FRENCHMEN ST	372	1	1,197	Composite	Major Collector	Local	MARIGNY	5,000	34	Weak	72.7	82.7	77.7	01/20/2015	69.3	80.2	74.8	Good		2022	AC - Mill and Overlay	$56,857		
0000106680	2514158	BURGUNDY ST	FRENCHMEN ST	TOURO ST	359	1	1,136	Composite	Major Collector	Local	MARIGNY	5,000	34	Weak	54.0	96.0	75.0	01/20/2015	50.9	95.3	73.1	Good		2027	AC - Mill and Overlay	$61,051		
0000106690	2514154	BURGUNDY ST	TOURO ST	PAUGER ST	359	1	1,174	Composite	Major Collector	Local	MARIGNY	5,000	34	Weak	63.7	98.5	81.1	01/20/2015	60.1	97.9	79.0	Good		2030	AC - Mill and Overlay	$67,918		
0000106700	2513426	BURGUNDY ST	PAUGER ST	ST ANTHONY ST	360	1	1,079	Composite	Major Collector	Local	MARIGNY	5,000	34	Weak	49.4	99.0	74.3	01/20/2015	46.7	98.5	72.6	Good		2028	AC - Mill and Overlay	$59,425		
0000106710	2513420	BURGUNDY ST	ST ANTHONY ST	KERLEREC ST	220	1	845	Composite	Major Collector	Local	MARIGNY	5,000	34	Weak	55.3	97.7	76.5	01/20/2015	52.1	97.1	74.6	Good		2028	AC - Mill and Overlay	$46,535		
0000106720	2524200	BURGUNDY ST	KERLEREC ST	ESPLANADE AVE	318	1	1,023	Composite	Major Collector	Local	MARIGNY	5,000	34	Weak	60.5	94.5	77.5	01/20/2015	57.0	93.7	75.4	Good		2027	AC - Mill and Overlay	$54,972		
0000106730	2524081	DAUPHINE ST	ESPLANADE AVE	KERLEREC ST	319	1	991	Flexible	Local	None	MARIGNY	1,000	18	Weak	7.8	35.2	21.5	01/20/2015	6.0	28.4	17.2	Very Poor		2016	AC - Reconstruction (Minor Collector/Local)	$283,306		
0000106740	2513428	DAUPHINE ST	PAUGER ST	KERLEREC ST	284	1	861	Flexible	Local	None	MARIGNY	1,000	18	Weak	13.4	0.0	6.7	01/20/2015	10.4	0.0	5.2	Failure		2016	AC - Reconstruction (Minor Collector/Local)	$246,352		
0000106750	2514156	DAUPHINE ST	PAUGER ST	TOURO ST	359	1	1,064	Flexible	Local	None	MARIGNY	1,000	18	Weak	26.4	0.0	13.3	01/20/2015	20.8	0.0	10.4	Very Poor		2016	AC - Reconstruction (Minor Collector/Local)	$304,341		
0000106760	2514160	DAUPHINE ST	TOURO ST	FRENCHMEN ST	359	1	1,019	Flexible	Local	None	MARIGNY	1,000	18	Weak	43.0	0.0	21.5	01/20/2015	37.7	0.0	18.9	Very Poor		2016	AC - Reconstruction (Minor Collector/Local)	$291,345		
0000106770	2514164	DAUPHINE ST	FRENCHMEN ST	ELYSIAN FIELDS AVE	369	1	1,136	Flexible	Local	None	MARIGNY	1,000	18	Weak	28.8	32.5	30.7	01/20/2015	22.7	25.9	24.3	Very Poor		2016	AC - Reconstruction (Minor Collector/Local)	$324,772		
0000106780	2513715	DAUPHINE ST	ELYSIAN FIELDS AVE	MARIGNY ST	370	1	1,249	Flexible	Local	None	MARIGNY	1,000	18	Weak	31.1	0.0	15.6	01/20/2015	24.7	0.0	12.4	Very Poor		2016	AC - Reconstruction (Minor Collector/Local)	$357,183		
0000106790	2513719	DAUPHINE ST	MARIGNY ST	MANDEVILLE ST	361	1	1,095	Flexible	Local	None	MARIGNY	1,000	18	Weak	30.4	0.0	15.2	01/20/2015	24.1	0.0	12.1	Very Poor		2016	AC - Reconstruction (Minor Collector/Local)	$307,518		
0000106800	2514144	DAUPHINE ST	MANDEVILLE ST	SPAIN ST	359	1	1,111	Flexible	Local	None	MARIGNY	1,000	18	Weak	32.2	0.0	16.1	01/20/2015	25.6	0.0	12.8	Very Poor		2016	AC - Reconstruction (Minor Collector/Local)	$317,686		
0000106810	2514148	DAUPHINE ST	SPAIN ST	ST ROCH AVE	360	1	1,115	Flexible	Local	None	MARIGNY	1,000	18	Weak	18.1	0.0	9.1	01/20/2015	14.1	0.0	7.1	Failure		2016	AC - Reconstruction (Minor Collector/Local)	$318,926		
0000106820	2514339	DAUPHINE ST	ST ROCH AVE	FRANKLIN AVE	263	1	740	Flexible	Local	None	MARIGNY	1,000	18	Weak	29.5	9.1	19.3	01/20/2015	23.3	7.1	15.2	Very Poor		2016	AC - Reconstruction (Minor Collector/Local)	$211,749		
0000106830	2518237	DAUPHINE ST	FRANKLIN AVE	PORT ST	306	1	805	Flexible	Local	None	BYWATER	1,000	18	Weak	11.0	0.0	5.5	01/20/2015	8.6	0.0	4.3	Failure		2016	AC - Reconstruction (Minor Collector/Local)	$230,146		
0000106840	2514404	DAUPHINE ST	PORT ST	ST FERDINAND ST	307	1	939	Flexible	Local	None	BYWATER	1,000	18	Weak	8.6	0.0	4.3	01/20/2015	6.7	0.0	3.4	Failure		2016	AC - Reconstruction (Minor Collector/Local)	$268,467		
0000106850	2514408	DAUPHINE ST	ST FERDINAND ST	PRESS ST	365	1	1,087	Flexible	Local	None	BYWATER	1,000	18	Weak	8.8	0.0	4.4	01/20/2015	6.8	0.0	3.4	Failure		2016	AC - Reconstruction (Minor Collector/Local)	$310,950		
0000106860	2514414	DAUPHINE ST	PRESS ST	MONTEGUT ST	382	1	1,301	Flexible	Local	None	BYWATER	1,000	18	Weak	12.7	0.0	6.4	01/20/2015	9.8	0.0	4.9	Failure		2016	AC - Reconstruction (Minor Collector/Local)	$372,149		
0000106870	2514422	DAUPHINE ST	MONTEGUT ST	CLOUET ST	581	1	1,692	Flexible	Local	None	BYWATER	1,000	18	Weak	27.1	0.0	13.6	01/20/2015	21.3	0.0	10.7	Very Poor		2016	AC - Reconstruction (Minor Collector/Local)	$483,870		
0000106880	2514604	DAUPHINE ST	CLOUET ST	LOUISA ST	576	1	1,814	Flexible	Local	None	BYWATER	1,000	18	Weak	11.5	0.0	5.8	01/20/2015	8.9	0.0	4.5	Failure		2016	AC - Reconstruction (Minor Collector/Local)	$518,695		
0000106890	2514634	DAUPHINE ST	LOUISA ST	PIETY ST	282	1	808	Flexible	Local	None	BYWATER	1,000	18	Weak	11.9	0.0	6.0	01/20/2015	9.3	0.0	4.7	Failure		2016	AC - Reconstruction (Minor Collector/Local)	$231,004		
0000106900	2514768	DAUPHINE ST	PIETY ST	DESIRE ST	361	1	1,014	Flexible	Local	None	BYWATER	1,000	18	Weak	5.8	0.0	2.9	01/20/2015	4.5	0.0	2.3	Failure		2016	AC - Reconstruction (Minor Collector/Local)	$289,852		
0000106910	2514951	DAUPHINE ST	DESIRE ST	GALLIER ST	290	1	821	Flexible	Local	None	BYWATER	1,000	18	Weak	26.6	0.0	13.3	01/20/2015	20.8	0.0	10.4	Very Poor		2016	AC - Reconstruction (Minor Collector/Local)	$234,785		
0000106920	2514998	DAUPHINE ST	GALLIER ST	CONGRESS ST	262	1	714	Flexible	Local	None	BYWATER	1,000	18	Weak	11.5	0.0	5.8	01/20/2015	8.9	0.0	4.5	Failure		2016	AC - Reconstruction (Minor Collector/Local)	$204,059		
0000106930	2515000	DAUPHINE ST	CONGRESS ST	INDEPENDENCE ST	244	1	708	Flexible	Local	None	BYWATER	1,000	18	Weak	38.0	0.0	19.0	01/20/2015	31.6	0.0	15.8	Very Poor		2016	AC - Reconstruction (Minor Collector/Local)	$202,343		
0000106940	2515008	DAUPHINE ST	INDEPENDENCE ST	PAULINE ST	266	1	774	Flexible	Local	None	BYWATER	1,000	18	Weak	31.3	0.0	15.7	01/20/2015	24.9	0.0	12.5	Very Poor		2016	AC - Reconstruction (Minor Collector/Local)	$221,440		
0000106950	2515016	DAUPHINE ST	PAULINE ST	ALVAR ST	285	1	862	Flexible	Local	None	BYWATER	1,000	18	Weak	49.7	0.0	24.9	01/20/2015	45.2	0.0	22.6	Very Poor		2016	AC - Reconstruction (Minor Collector/Local)	$246,415		
0000106960	2515026	DAUPHINE ST	ALVAR ST	BARTHOLOMEW ST	318	1	987	Flexible	Local	None	BYWATER	1,000	18	Weak	45.7	0.0	22.9	01/20/2015	41.1	0.0	20.6	Very Poor		2016	AC - Reconstruction (Minor Collector/Local)	$282,226		
0000106970	2515032	DAUPHINE ST	BARTHOLOMEW ST	MAZANT ST	315	1	949	Flexible	Local	None	BYWATER	1,000	18	Weak	26.6	0.0	13.3	01/20/2015	20.8	0.0	10.4	Very Poor		2016	AC - Reconstruction (Minor Collector/Local)	$271,454		
0000106980	2515037	DAUPHINE ST	MAZANT ST	FRANCE ST	290	1	865	Flexible	Local	None	BYWATER	1,000	18	Weak	37.8	0.0	18.9	01/20/2015	31.4	0.0	15.7	Very Poor		2016	AC - Reconstruction (Minor Collector/Local)	$247,241		
0000106990	2514885	DAUPHINE ST	FRANCE ST	LESSEPS ST	322	1	953	Flexible	Local	None	BYWATER	1,000	18	Weak	50.4	0.0	25.2	01/20/2015	46.0	0.0	23.0	Very Poor		2016	AC - Reconstruction (Minor Collector/Local)	$272,471		
0000107000	2515166	DAUPHINE ST	LESSEPS ST	POLAND AVE	326	1	921	Flexible	Local	None	BYWATER	1,000	18	Weak	52.8	0.0	26.4	01/20/2015	48.8	0.0	24.4	Very Poor		2016	AC - Reconstruction (Minor Collector/Local)	$263,510		
0000107010	2524948	DAUPHINE ST	POLAND AVE	END	216	1	1,218	Rigid	Local	None	BYWATER	1,000	22	Weak	35.9	76.8	56.4	01/20/2015	33.4	73.7	53.6	Poor		2016	PCC - Crack/Joint Sealing	$18,771		
0000107020	2515171	ROYAL ST	POLAND AVE	LESSEPS ST	331	1	1,101	Flexible	Local	None	BYWATER	1,000	18	Weak	29.4	58.5	44.0	01/20/2015	23.3	54.9	39.1	Very Poor		2016	AC - Mill and Overlay with Base Repairs	$67,732		
0000107030	2514894	ROYAL ST	LESSEPS ST	FRANCE ST	322	1	1,016	Flexible	Local	None	BYWATER	1,000	18	Weak	52.4	56.0	54.2	01/20/2015	48.3	52.2	50.3	Poor		2016	AC - Mill and Overlay	$41,619		
0000107040	2514884	ROYAL ST	FRANCE ST	MAZANT ST	290	1	862	Flexible	Local	None	BYWATER	1,000	18	Weak	22.0	0.0	11.0	01/20/2015	16.9	0.0	8.5	Failure		2016	AC - Reconstruction (Minor Collector/Local)	$246,510		
0000107050	2515030	ROYAL ST	MAZANT ST	BARTHOLOMEW ST	314	1	870	Composite	Local	None	BYWATER	1,000	26	Weak	19.2	0.0	9.6	01/20/2015	17.5	0.0	8.8	Failure		2016	PCC - Reconstruction (Minor Collector/Local)	$419,238		
0000107060	2515019	ROYAL ST	BARTHOLOMEW ST	ALVAR ST	317	1	983	Flexible	Local	None	BYWATER	1,000	18	Weak	29.5	0.0	14.8	01/20/2015	23.3	0.0	11.7	Very Poor		2016	AC - Reconstruction (Minor Collector/Local)	$281,018		
0000107070	2515011	ROYAL ST	ALVAR ST	PAULINE ST	284	1	830	Flexible	Local	None	BYWATER	1,000	18	Weak	20.7	0.0	10.4	01/20/2015	15.9	0.0	8.0	Failure		2016	AC - Reconstruction (Minor Collector/Local)	$237,232		
0000107080	2515003	ROYAL ST	PAULINE ST	INDEPENDENCE ST	268	1	773	Flexible	Local	None	BYWATER	1,000	18	Weak	16.5	0.0	8.3	01/20/2015	13.0	0.0	6.5	Failure		2016	AC - Reconstruction (Minor Collector/Local)	$220,995		
0000107090	2515001	ROYAL ST	INDEPENDENCE ST	CONGRESS ST	242	1	727	Flexible	Local	None	BYWATER	1,000	18	Weak	12.8	0.0	6.4	04/21/2015	9.9	0.0	5.0	Failure		2016	AC - Reconstruction (Minor Collector/Local)	$207,999		
0000107100	2514955	ROYAL ST	CONGRESS ST	GALLIER ST	264	1	828	Flexible	Local	None	BYWATER	1,000	18	Weak	16.9	0.0	8.5	01/20/2015	13.3	0.0	6.7	Failure		2016	AC - Reconstruction (Minor Collector/Local)	$236,883		
0000107110	2514952	ROYAL ST	GALLIER ST	DESIRE ST	291	1	922	Flexible	Local	None	BYWATER	1,000	18	Weak	24.7	0.0	12.4	01/20/2015	19.2	0.0	9.6	Failure		2016	AC - Reconstruction (Minor Collector/Local)	$263,701		
0000107120	2514557	ROYAL ST	DESIRE ST	PIETY ST	361	1	1,066	Flexible	Local	None	BYWATER	1,000	18	Weak	13.3	0.0	6.7	01/20/2015	10.3	0.0	5.2	Failure		2016	AC - Reconstruction (Minor Collector/Local)	$304,786		
0000107130	2514767	ROYAL ST	PIETY ST	LOUISA ST	282	1	812	Flexible	Local	None	BYWATER	1,000	18	Weak	15.0	0.0	7.5	01/20/2015	11.7	0.0	5.9	Failure		2016	AC - Reconstruction (Minor Collector/Local)	$232,180		
0000107140	2514762	ROYAL ST	LOUISA ST	CLOUET ST	576	1	1,706	Flexible	Local	None	BYWATER	1,000	18	Weak	21.4	0.0	10.7	01/20/2015	16.4	0.0	8.2	Failure		2016	AC - Reconstruction (Minor Collector/Local)	$487,746		
0000107150	2514230	ROYAL ST	CLOUET ST	MONTEGUT ST	582	1	1,758	Flexible	Local	None	BYWATER	1,000	18	Weak	17.3	0.0	8.7	01/20/2015	13.6	0.0	6.8	Failure		2016	AC - Reconstruction (Minor Collector/Local)	$502,839		
0000107160	2514419	ROYAL ST	MONTEGUT ST	PRESS ST	382	1	1,196	Flexible	Local	None	BYWATER	1,000	18	Weak	15.5	0.0	7.8	01/20/2015	12.2	0.0	6.1	Failure		2016	AC - Reconstruction (Minor Collector/Local)	$342,058		
0000107170	2514416	ROYAL ST	PRESS ST	ST FERDINAND ST	366	1	1,127	Flexible	Local	None	BYWATER	1,000	18	Weak	18.0	0.0	9.0	01/20/2015	14.1	0.0	7.1	Failure		2016	AC - Reconstruction (Minor Collector/Local)	$322,262		

DRAFT

Stantec

Appendix A RoadMatrix Section Attributes

															Field Measured Conditions				2016 Predicted Conditions									
SectionID	SEGMENTID	Street	From	To	Length (ft)	Lanes	Area (yd^2)	Pavement Type	Functional Class	FHWA Route	Neighborhood	AADT	EGT	Subgrade Strength	RCI	SDI	PCI	PCI Date	RCIYr1	SDIYr1	PCIYr1	PCI Class	Destroyed Road	Need Year (Adjusted)	Need Recommended Rehab (PCI Trigger)	Need Cost (PCI Trigger)	Last Rehab	Last Rehab Date
0000107180	2514348	ROYAL ST	ST FERDINAND ST	PORT ST	307	1	825	Flexible	Local	None	BYWATER	1,000	18	Weak	30.4	0.0	15.2	01/20/2015	24.1	0.0	12.1	Very Poor		2016	AC - Reconstruction (Minor Collector/Local)	$235,866		
0000107190	2518235	ROYAL ST	PORT ST	FRANKLIN AVE	306	1	870	Flexible	Local	None	BYWATER	1,000	18	Weak	15.7	0.0	7.9	01/20/2015	12.3	0.0	6.2	Failure		2016	AC - Reconstruction (Minor Collector/Local)	$248,830		
0000107200	2514341	ROYAL ST	FRANKLIN AVE	ST ROCH AVE	141	1	459	Flexible	Local	None	MARIGNY	1,000	18	Weak	30.7	63.7	47.2	01/20/2015	24.3	60.7	42.5	Poor		2016	AC - Mill and Overlay	$18,800		
0000107210	2514041	ROYAL ST	ST ROCH AVE	SPAIN ST	360	1	1,078	Flexible	Local	None	MARIGNY	1,000	18	Weak	66.7	50.8	58.8	01/20/2015	63.8	46.5	55.2	Fair		2017	AC - Mill and Overlay	$45,276		
0000107220	2514039	ROYAL ST	SPAIN ST	MANDEVILLE ST	358	1	1,213	Flexible	Local	None	MARIGNY	1,000	18	Weak	55.2	55.8	55.5	01/20/2015	51.4	52.0	51.7	Poor		2016	AC - Mill and Overlay	$49,692		
0000107230	2514206	ROYAL ST	MANDEVILLE ST	MARIGNY ST	359	1	1,120	Flexible	Local	None	MARIGNY	1,000	18	Weak	68.1	65.4	66.8	01/20/2015	65.3	62.5	63.9	Fair		2019	AC - Mill and Overlay	$49,387		
0000107240	2513721	ROYAL ST	MARIGNY ST	ELYSIAN FIELDS AVE	370	1	1,154	Flexible	Local	None	MARIGNY	1,000	18	Weak	55.8	52.5	54.2	01/20/2015	52.0	48.4	50.2	Poor		2016	AC - Mill and Overlay	$47,248		
0000107250	2514168	ROYAL ST	ELYSIAN FIELDS AVE	FRENCHMEN ST	368	1	1,147	Composite	Local	None	MARIGNY	1,000	26	Weak	30.7	61.2	46.0	01/20/2015	28.6	58.0	43.3	Poor		2016	AC - Mill and Overlay	$46,962		
0000107260	2514166	ROYAL ST	FRENCHMEN ST	TOURO ST	360	1	1,172	Composite	Local	None	MARIGNY	1,000	26	Weak	18.4	28.9	23.7	01/20/2015	16.8	26.9	21.9	Very Poor		2016	PCC - Reconstruction (Minor Collector/Local)	$565,126		
0000107270	2514425	ROYAL ST	TOURO ST	KERLEREC ST	168	1	498	Composite	Local	None	MARIGNY	1,000	26	Weak	23.7	26.5	25.1	01/20/2015	21.7	24.5	23.1	Very Poor		2016	PCC - Reconstruction (Minor Collector/Local)	$239,986		
0000107280	2524083	ROYAL ST	KERLEREC ST	ESPLANADE AVE	296	1	1,008	Composite	Local	None	MARIGNY	1,000	26	Weak	11.7	32.6	22.2	01/20/2015	10.2	30.3	20.3	Very Poor		2016	PCC - Reconstruction (Minor Collector/Local)	$485,702		
0000107290	2524084	CHARTRES ST	ESPLANADE AVE	KERLEREC ST	297	1	968	Flexible	Minor Collector	None	MARIGNY	2,500	18	Weak	16.0	0.0	8.0	01/20/2015	12.6	0.0	6.3	Failure		2016	AC - Reconstruction (Minor Collector/Local)	$276,697		
0000107300	2514428	CHARTRES ST	KERLEREC ST	FRENCHMEN ST	203	1	668	Flexible	Minor Collector	None	MARIGNY	2,500	18	Weak	13.5	0.0	6.8	01/20/2015	10.5	0.0	5.3	Failure		2016	AC - Reconstruction (Minor Collector/Local)	$191,127		
0000107310	2514430	CHARTRES ST	FRENCHMEN ST	ELYSIAN FIELDS AVE	369	1	1,278	Flexible	Minor Collector	None	MARIGNY	2,500	18	Weak	25.8	1.1	13.5	01/20/2015	20.2	0.7	10.5	Very Poor		2016	AC - Reconstruction (Minor Collector/Local)	$365,349		
0000107320	2514351	CHARTRES ST	ELYSIAN FIELDS AVE	MARIGNY ST	369	1	996	Composite	Minor Arterial	None	MARIGNY	7,500	34	Weak	37.3	28.5	32.9	01/20/2015	34.8	26.4	30.6	Very Poor		2016	AC - Mill and Overlay with Base Repairs	$61,305		
0000107330	2514366	CHARTRES ST	MARIGNY ST	MANDEVILLE ST	360	1	1,023	Composite	Minor Arterial	None	MARIGNY	7,500	34	Weak	31.6	9.6	20.6	01/20/2015	29.3	8.4	18.9	Very Poor		2016	PCC - Reconstruction (Arterial/Major Collector)	$493,200		
0000107340	2514439	CHARTRES ST	MANDEVILLE ST	SPAIN ST	359	1	1,057	Composite	Minor Arterial	None	MARIGNY	7,500	34	Weak	19.5	3.5	11.5	01/20/2015	17.7	2.3	10.0	Very Poor		2016	PCC - Reconstruction (Arterial/Major Collector)	$509,534		
0000107350	2514043	CHARTRES ST	SPAIN ST	FRANKLIN AVE	370	1	1,196	Composite	Minor Arterial	None	MARIGNY	7,500	34	Weak	25.3	0.1	12.7	01/20/2015	23.2	0.0	11.6	Very Poor		2016	PCC - Reconstruction (Arterial/Major Collector)	$576,426		
0000107360	2514345	CHARTRES ST	FRANKLIN AVE	PORT ST	313	1	900	Composite	Minor Arterial	Local	BYWATER	7,500	34	Weak	19.3	0.0	9.7	01/20/2015	17.5	0.0	8.8	Failure		2016	PCC - Reconstruction (Arterial/Major Collector)	$433,806		
0000107370	2514451	CHARTRES ST	PORT ST	ST FERDINAND ST	306	1	892	Composite	Minor Arterial	Local	BYWATER	7,500	34	Weak	23.4	10.2	16.8	01/20/2015	21.3	9.0	15.2	Very Poor		2016	PCC - Reconstruction (Arterial/Major Collector)	$429,842		
0000107380	2514460	CHARTRES ST	ST FERDINAND ST	PRESS ST	360	2	1,065	Composite	Minor Arterial	Local	BYWATER	7,500	34	Weak	59.5	64.6	62.1	01/20/2015	56.0	61.0	58.5	Fair		2018	AC - Mill and Overlay	$45,820		
0000107390	2514465	CHARTRES ST	PRESS ST	MONTEGUT ST	391	2	1,156	Composite	Minor Arterial	Local	BYWATER	7,500	34	Weak	31.9	53.2	42.6	01/20/2015	28.7	50.2	39.5	Very Poor		2016	AC - Mill and Overlay with Base Repairs	$71,157		
0000107400	2514233	CHARTRES ST	MONTEGUT ST	CLOUET ST	581	2	1,795	Composite	Minor Arterial	Local	BYWATER	7,500	34	Weak	67.5	67.9	67.7	01/20/2015	63.9	64.4	64.2	Fair		2019	AC - Mill and Overlay	$79,160		
0000107410	2514765	CHARTRES ST	CLOUET ST	LOUISA ST	576	2	1,664	Composite	Minor Arterial	Local	BYWATER	7,500	34	Weak	58.1	78.5	68.3	01/20/2015	54.6	75.6	65.1	Fair		2020	AC - Mill and Overlay	$75,231		
0000107420	2513252	CHARTRES ST	LOUISA ST	PIETY ST	283	2	830	Composite	Minor Arterial	Local	BYWATER	7,500	34	Weak	50.8	67.6	59.2	01/20/2015	47.9	64.0	56.0	Fair		2017	AC - Mill and Overlay	$34,837		
0000107430	2514554	CHARTRES ST	PIETY ST	DESIRE ST	363	2	1,078	Composite	Minor Arterial	Local	BYWATER	7,500	34	Weak	71.4	75.3	73.4	01/20/2015	68.0	72.0	70.0	Good		2021	AC - Mill and Overlay	$49,961		
0000107440	2514781	CHARTRES ST	DESIRE ST	GALLIER ST	289	2	837	Composite	Minor Arterial	Local	BYWATER	7,500	34	Weak	76.9	76.2	76.6	01/20/2015	73.8	73.0	73.4	Good		2022	AC - Mill and Overlay	$39,763		
0000107450	2514957	CHARTRES ST	GALLIER ST	CONGRESS ST	264	2	751	Composite	Minor Arterial	Local	BYWATER	7,500	34	Weak	85.0	82.9	84.0	01/20/2015	83.0	80.4	81.7	Good		2025	AC - Mill and Overlay	$38,427		
0000107460	2515006	CHARTRES ST	CONGRESS ST	INDEPENDENCE ST	243	2	697	Composite	Minor Arterial	Local	BYWATER	7,500	34	Weak	75.3	68.0	71.7	01/20/2015	72.0	64.4	68.2	Fair		2020	AC - Mill and Overlay	$31,507		
0000107470	2515014	CHARTRES ST	INDEPENDENCE ST	PAULINE ST	268	2	790	Composite	Minor Arterial	Local	BYWATER	7,500	34	Weak	74.0	68.0	71.0	01/20/2015	70.6	64.4	67.5	Fair		2020	AC - Mill and Overlay	$35,702		
0000107480	2515018	CHARTRES ST	PAULINE ST	ALVAR ST	284	2	866	Composite	Minor Arterial	Local	BYWATER	7,500	34	Weak	88.7	70.0	79.4	01/20/2015	87.2	66.5	76.9	Good		2024	AC - Mill and Overlay	$43,195		
0000107490	2515022	CHARTRES ST	ALVAR ST	BARTHOLOMEW ST	318	2	908	Composite	Minor Arterial	Local	BYWATER	7,500	34	Weak	73.7	56.5	65.1	01/20/2015	70.3	53.2	61.8	Fair		2019	AC - Mill and Overlay	$40,055		
0000107500	2514887	CHARTRES ST	BARTHOLOMEW ST	MAZANT ST	314	2	909	Composite	Minor Arterial	Local	BYWATER	7,500	34	Weak	77.7	58.5	68.1	01/20/2015	74.7	55.0	64.9	Fair		2020	AC - Mill and Overlay	$41,077		
0000107510	2514889	CHARTRES ST	MAZANT ST	FRANCE ST	291	2	917	Composite	Minor Arterial	Local	BYWATER	7,500	34	Weak	55.2	56.6	55.9	01/20/2015	52.6	53.3	52.7	Poor		2016	AC - Mill and Overlay	$37,573		
0000107520	2515178	CHARTRES ST	FRANCE ST	LESSEPS ST	322	2	955	Composite	Minor Arterial	Local	BYWATER	7,500	34	Weak	65.2	58.4	61.8	01/20/2015	61.5	54.9	58.2	Fair		2017	AC - Mill and Overlay	$40,089		
0000107530	2515180	CHARTRES ST	LESSEPS ST	POLAND AVE	326	2	1,018	Composite	Minor Arterial	Local	BYWATER	7,500	34	Weak	72.0	56.2	64.1	01/20/2015	68.6	52.9	60.8	Fair		2018	AC - Mill and Overlay	$43,817		
0000107540	2515182	POLAND AVE	CHARTRES ST	ROYAL ST	360	2	1,531	Composite	Minor Arterial	Local	BYWATER	7,500	34	Weak	74.8	44.8	59.8	01/20/2015	71.5	42.0	56.8	Fair		2017	AC - Mill and Overlay	$64,285		
0000107550	2515181	POLAND AVE	ROYAL ST	START OF DIVIDED	240	2	1,049	Composite	Minor Arterial	Local	BYWATER	7,500	34	Weak	67.5	57.2	62.4	01/20/2015	63.9	53.8	58.9	Fair		2018	AC - Mill and Overlay	$45,132		
0000107560	2530897	POLAND AVE	START OF DIVIDED	DAUPHINE ST	124	2	438	Composite	Minor Arterial	Local	BYWATER	7,500	34	Weak	23.7	22.2	23.0	01/20/2015	21.6	20.2	20.9	Very Poor		2016	PCC - Reconstruction (Arterial/Major Collector)	$210,958		
0000107570	2524946	POLAND AVE	DAUPHINE ST	BURGUNDY ST	374	1	1,028	Composite	Minor Arterial	Local	BYWATER	7,500	34	Weak	54.0	26.4	40.2	01/20/2015	50.9	24.3	37.6	Very Poor		2016	AC - Mill and Overlay with Base Repairs	$63,260		
0000107580	2524950	POLAND AVE	BURGUNDY ST	N RAMPART ST	363	1	1,007	Composite	Minor Arterial	Local	BYWATER	7,500	34	Weak	63.5	57.8	60.7	01/20/2015	59.9	54.4	57.2	Fair		2017	AC - Mill and Overlay	$42,263		
0000107590	2524951	POLAND AVE	N RAMPART ST	ST CLAUDE AVE	444	1	1,221	Composite	Minor Arterial	Local	BYWATER	7,500	34	Weak	53.1	49.6	51.4	01/20/2015	50.1	46.7	48.4	Poor		2016	AC - Mill and Overlay	$49,993		
0000107600	2560122	POLAND AVE	ST CLAUDE AVE	MARAIS ST	293	2	1,081	Composite	Minor Arterial	Local	BYWATER	7,500	34	Weak	33.5	46.1	39.8	01/20/2015	31.1	43.2	37.2	Very Poor		2016	AC - Mill and Overlay with Base Repairs	$66,542		
0000107610	2525031	POLAND AVE	MARAIS ST	URQUHART ST	394	2	1,231	Composite	Minor Arterial	Local	BYWATER	7,500	34	Weak	59.7	79.4	69.6	01/20/2015	56.2	76.6	66.4	Fair		2020	AC - Mill and Overlay	$55,675		
0000107620	2525032	POLAND AVE	URQUHART ST	N VILLERE ST	390	2	1,271	Composite	Minor Arterial	Local	BYWATER	7,500	34	Weak	68.6	84.3	76.5	01/20/2015	65.1	82.1	73.6	Good		2022	AC - Mill and Overlay	$60,393		
0000107630	2525033	POLAND AVE	N VILLERE ST	N ROBERTSON ST	389	2	1,275	Composite	Minor Arterial	Local	BYWATER	7,500	34	Weak	57.1	81.2	69.2	01/20/2015	53.7	78.5	66.1	Fair		2020	AC - Mill and Overlay	$57,649		
0000107640	2525034	POLAND AVE	N ROBERTSON ST	N CLAIBORNE AVE	391	2	1,324	Composite	Minor Arterial	Local	BYWATER	7,500	34	Weak	55.5	84.4	70.0	01/20/2015	52.3	82.2	67.3	Fair		2021	AC - Mill and Overlay	$61,366		
0000107650	2525035	POLAND AVE	N CLAIBORNE AVE	N DERBIGNY ST	390	2	1,263	Composite	Minor Arterial	Local	BYWATER	7,500	34	Weak	66.9	70.9	68.9	01/20/2015	63.3	67.5	65.4	Fair		2019	AC - Mill and Overlay	$55,719		
0000107660	2526572	POLAND AVE	N DERBIGNY ST	N ROMAN ST	363	2	1,206	Composite	Minor Arterial	Local	BYWATER	7,500	34	Weak	76.1	76.3	76.2	01/20/2015	72.9	73.1	73.0	Good		2022	AC - Mill and Overlay	$57,264		
0000107670	2526288	POLAND AVE	N ROMAN ST	N ROMAN ST	123	2	452	Composite	Minor Arterial	Local	BYWATER	7,500	34	Weak	63.8	77.4	70.6	01/20/2015	60.2	74.3	67.3	Fair		2020	AC - Mill and Overlay	$20,440		
0000107680	2526287	POLAND AVE	N ROMAN ST	N PRIEUR ST	363	2	1,324	Composite	Minor Arterial	Local	BYWATER	7,500	34	Weak	69.9	69.8	69.9	01/20/2015	66.4	66.3	66.4	Fair		2020	AC - Mill and Overlay	$59,849		
0000107690	2526286	POLAND AVE	N PRIEUR ST	N JOHNSON ST	389	2	1,476	Composite	Minor Arterial	Local	BYWATER	7,500	34	Weak	68.8	68.2	68.5	01/20/2015	65.3	64.6	65.0	Fair		2019	AC - Mill and Overlay	$65,124		
0000107700	2526285	POLAND AVE	N JOHNSON ST	N GALVEZ ST	390	2	1,446	Composite	Minor Arterial	Local	BYWATER	7,500	34	Weak	84.2	76.5	80.4	01/20/2015	82.0	73.3	77.7	Good		2023	AC - Mill and Overlay	$70,380		
0000107710	2525274	POLAND AVE	N GALVEZ ST	E POLAND AVE	417	2	1,627	Composite	Minor Arterial	Local	BYWATER	7,500	34	Weak	76.4	71.8	74.1	01/20/2015	73.2	68.4	70.8	Good		2021	AC - Mill and Overlay	$75,408		
0000107720	2561862	POLAND AVE	E POLAND AVE	E POLAND AVE	101	2	295	Composite	Minor Arterial	Local	BYWATER	7,500	34	Weak	65.3	79.4	72.4	01/20/2015	61.6	76.6	69.1	Fair		2021	AC - Mill and Overlay	$13,676		
0000107730	2525273	POLAND AVE	E POLAND AVE	FRANCE ST	214	2	971	Composite	Minor Arterial	Local	BYWATER	7,500	34	Weak	96.5	73.4	85.0	01/20/2015	95.9	70.0	83.0	Good		2030	AC - Mill and Overlay	$56,170		
0000107740	2525019	FRANCE ST	POLAND AVE	N TONTI ST	135	2	492	Composite	Minor Arterial	Local	BYWATER	7,500	34	Weak	80.2	76.9	78.6	01/20/2015	77.4	73.8	75.6	Good		2023	AC - Mill and Overlay	$23,949		
0000107750	2527536	FRANCE ST	N TONTI ST	N ROCHEBLAVE ST	396	2	1,503	Composite	Minor Arterial	Local	BYWATER	7,500	34	Weak	71.3	73.7	72.5	01/20/2015	67.9	70.3	69.1	Fair		2021	AC - Mill and Overlay	$69,630		
0000107760	2523581	FRANCE ST	N ROCHEBLAVE ST	N DORGENOIS ST	390	2	1,491	Composite	Minor Arterial	Local	BYWATER	7,500	34	Weak	73.4	81.3	77.4	01/20/2015	70.0	78.6	74.3	Good		2022	AC - Mill and Overlay	$66,568		
0000107770	2515061	FRANCE ST	N DORGENOIS ST	N ROCHEBLAVE ST	390	2	1,547	Composite	Minor Arterial	Local	BYWATER	7,500	34	Weak	43.8	72.6	58.2	01/20/2015	41.2	69.2	55.2	Fair		2017	AC - Mill and Overlay	$64,966		
0000107780	2515064	FRANCE ST	N ROCHEBLAVE ST	N TONTI ST	397	2	1,474	Composite	Minor Arterial	Local	BYWATER	7,500	34	Weak	75.7	65.0	70.4	01/20/2015	72.4	61.3	66.9	Fair		2020	AC - Mill and Overlay	$66,651		
0000107790	2515153	FRANCE ST	N TONTI ST	POLAND AVE	168	2	604	Composite	Minor Arterial	Local	BYWATER	7,500	34	Weak	65.4	74.4	69.9	01/20/2015	61.7	71.1	66.4	Fair		2020	AC - Mill and Overlay	$27,292		
0000107800	2515154	POLAND AVE	FRANCE ST	UNNAMED	186	2	672	Composite	Minor Arterial	Local	BYWATER	7,500	34	Weak	95.7	80.6	88.2	01/20/2015	95.0	77.8	86.4	Excellent		2030	AC - Mill and Overlay	$38,898		
0000107810	2561860	POLAND AVE	UNNAMED	N MIRO ST	92	2	323	Composite	Minor Arterial	Local	BYWATER	7,500	34	Weak	75.3	80.7	78.0	01/20/2015	72.0	78.0	75.0	Good		2022	AC - Mill and Overlay	$15,364		
0000107820	2515151	POLAND AVE	N MIRO ST	N GALVEZ ST	418	2	1,544	Composite	Minor Arterial	Local	BYWATER	7,500	34	Weak	79.1	74.0	76.6	01/20/2015	76.3	70.6	73.5	Good		2022	AC - Mill and Overlay	$73,329		
0000107830	2514724	POLAND AVE	N GALVEZ ST	N JOHNSON ST	389	2	1,486	Composite	Minor Arterial	Local	BYWATER	7,500	34	Weak	70.5	69.8	70.2	01/20/2015	67.0	66.3	66.7	Fair		2020	AC - Mill and Overlay	$67,164		
0000107840	2514727	POLAND AVE	N JOHNSON ST	LESSEPS ST	251	2	996	Composite	Minor Arterial	Local	BYWATER	7,500	34	Weak	56.2	58.7	57.5	01/20/2015	52.9	55.2	54.1	Poor		2016	AC - Mill and Overlay	$40,791		
0000107850	2562427	POLAND AVE	LESSEPS ST	N PRIEUR ST	142	2	515	Composite	Minor Arterial	Local	BYWATER	7,500	34	Weak	83.9	78.7	81.3	01/20/2015	81.6	75.8	78.7	Good		2024	AC - Mill and Overlay	$25,717		
0000107860	2524873	POLAND AVE	N PRIEUR ST	N ROMAN ST	395	2	1,436	Composite	Minor Arterial	Local	BYWATER	7,500	34	Weak	82.4	72.3	77.4	01/20/2015	79.8	68.9	74.4	Good		2022	AC - Mill and Overlay	$68,231		
0000107870	2527211	POLAND AVE	N ROMAN ST	N ROMAN ST	118	2	441	Composite	Minor Arterial	Local	BYWATER	7,500	34	Weak	69.5	73.7	71.6	01/20/2015	66.0	70.3	68.2	Fair		2020	AC - Mill and Overlay	$19,923		
0000107880	2514731	POLAND AVE	N ROMAN ST	N DERBIGNY ST	342	2	1,295	Composite	Minor Arterial	Local	BYWATER	7,500	34	Weak	84.8	70.0	77.4	01/20/2015	82.8	66.5	74.7	Good		2023	AC - Mill and Overlay	$63,034		
0000107890	2515316	POLAND AVE	N DERBIGNY ST	N CLAIBORNE AVE	389	2	1,372	Composite	Minor Arterial	Local	BYWATER	7,500	34	Weak	88.0	65.7	76.9	01/20/2015	86.5	62.0	74.3	Good		2023	AC - Mill and Overlay	$66,815		
0000107900	2561873	POLAND AVE	N CLAIBORNE AVE	N ROBERTSON ST	392	2	1,663	Composite	Minor Arterial	Local	BYWATER	7,500	34	Weak	64.1	71.2	67.7	01/20/2015	60.5	67.8	64.2	Fair		2019	AC - Mill and Overlay	$73,352		
0000107910	2515314	POLAND AVE	N ROBERTSON ST	N VILLERE ST	389	2	1,279	Composite	Minor Arterial	Local	BYWATER	7,500	34	Weak	68.2	78.8	73.5	01/20/2015	64.6	75.9	70.3	Good		2021	AC - Mill and Overlay	$59,286		
0000107920	2515301	POLAND AVE	N VILLERE ST	URQUHART ST	390	2	1,166	Composite	Minor Arterial	Local	BYWATER	7,500	34	Weak	48.4	60.2	54.3	01/20/2015	45.5	56.7	51.1	Poor		2016	AC - Mill and Overlay	$47,763		
0000107930	2515305	POLAND AVE	URQUHART ST	MARAIS ST	395	2	1,234	Composite	Minor Arterial	Local	BYWATER	7,500	34	Weak	77.1	80.5	78.8	01/20/2015	74.0	77.7	75.9	Good		2023	AC - Mill and Overlay	$60,086		
0000107940	2515307	POLAND AVE	MARAIS ST	ST CLAUDE AVE	292	2	1,014	Composite	Minor Arterial	Local	BYWATER	7,500	34	Weak	47.6	75.4	61.5	01/20/2015	44.7	72.1	58.4	Fair		2018	AC - Mill and Overlay	$43,630		
0000107950	2561589	POLAND AVE	ST CLAUDE AVE	N RAMPART ST	447	1	1,208	Composite	Minor Arterial	Local	BYWATER	7,500	34	Weak	47.5	7.9	27.7	01/20/2015	44.6	6.7	25.7	Very Poor		2016	AC - Mill and Overlay with Base Repairs	$74,322		
0000107960	2515176	POLAND AVE	N RAMPART ST	BURGUNDY ST	362	1	960	Composite	Minor Arterial	Local	BYWATER	7,500	34	Weak	62.6	47.2	54.9	01/20/2015	59.1	44.3	51.7	Poor		2016	AC - Mill and Overlay	$39,325		

DRAFT

Stantec

Appendix A RoadMatrix Section Attributes

															Field Measured Conditions				2016 Predicted Conditions									
SectionID	SEGMENTID	Street	From	To	Length (ft)	Lanes	Area (yd^2)	Pavement Type	Functional Class	FHWA Route	Neighborhood	AADT	EGT	Subgrade Strength	RCI	SDI	PCI	PCI Date	RCIYr1	SDIYr1	PCIYr1	PCI Class	Destroyed Road	Need Year (Adjusted)	Need Recommended Rehab (PCI Trigger)	Need Cost (PCI Trigger)	Last Rehab	Last Rehab Date
0000107970	2515172	POLAND AVE	BURGUNDY ST	DAUPHINE ST	369	1	979	Composite	Minor Arterial	Local	BYWATER	7,500	34	Weak	53.7	32.3	43.0	01/20/2015	50.7	29.9	40.3	Poor		2016	AC - Mill and Overlay	$40,085		
0000107980	2530896	POLAND AVE	DAUPHINE ST	END OF DIVIDED	119	1	324	Composite	Minor Arterial	Local	BYWATER	7,500	34	Weak	20.4	49.8	35.1	01/20/2015	18.5	46.9	32.7	Very Poor		2016	AC - Mill and Overlay with Base Repairs	$19,943		
0000107990	2515211	KENTUCKY ST	END	BURGUNDY ST	82	1	245	Flexible	Local	None	BYWATER	1,000	18	Weak	0.1	0.1	0.1	12/31/2015	0.1	0.1	0.1	Failure	1	2016	AC - Reconstruction (Minor Collector/Local)	$70,191		
0000108000	2515177	KENTUCKY ST	BURGUNDY ST	N RAMPART ST	367	1	1,194	Flexible	Local	None	BYWATER	1,000	18	Weak	13.2	5.6	9.4	01/20/2015	10.2	4.3	7.3	Failure		2016	AC - Reconstruction (Minor Collector/Local)	$341,327		
0000108010	2515184	KENTUCKY ST	N RAMPART ST	ST CLAUDE AVE	441	1	1,334	Flexible	Local	None	BYWATER	1,000	18	Weak	2.2	2.1	2.2	01/20/2015	1.6	1.5	1.6	Failure		2016	AC - Reconstruction (Minor Collector/Local)	$381,556		
0000108020	2524952	ST CLAUDE AVE	POLAND AVE	KENTUCKY ST	256	1	540	Rigid	Local	None	BYWATER	1,000	22	Weak	9.8	24.5	17.2	01/20/2015	8.6	22.4	15.5	Very Poor		2016	PCC - Reconstruction (Minor Collector/Local)	$260,337		
0000108030	2515183	ST CLAUDE AVE	KENTUCKY ST	END	592	1	1,330	Rigid	Local	None	BYWATER	1,000	22	Weak	10.0	1.6	5.8	01/20/2015	8.8	0.4	4.6	Failure		2016	PCC - Reconstruction (Minor Collector/Local)	$641,068		
0000108040	2525029	ST CLAUDE AVE	POLAND AVE	KENTUCKY ST	259	1	560	Composite	Local	None	BYWATER	1,000	26	Weak	19.8	41.2	30.5	01/20/2015	18.1	38.9	28.5	Very Poor		2016	AC - Mill and Overlay with Base Repairs	$34,444		
0000108050	2515333	ST CLAUDE AVE	KENTUCKY ST	JAPONICA ST	371	1	881	Composite	Local	None	BYWATER	1,000	26	Weak	15.0	49.7	32.4	01/20/2015	13.5	46.9	30.2	Very Poor		2016	AC - Mill and Overlay with Base Repairs	$54,181		
0000108060	2515212	ST CLAUDE AVE	JAPONICA ST	END	217	2	374	Cobblestone/Brick	Local	None	BYWATER	1,000	13	Weak	16.6	28.5	22.6	04/21/2015	14.8	26.3	20.6	Very Poor		2016	AC - Pothole Filling	$7,668		
0000108070	2515198	JAPONICA ST	ST CLAUDE AVE	MARAIS ST	283	2	713	Flexible	Local	None	BYWATER	1,000	18	Weak	21.6	17.1	19.4	01/21/2015	16.8	13.5	15.1	Very Poor		2016	AC - Reconstruction (Minor Collector/Local)	$203,773		
0000108080	2515334	JAPONICA ST	MARAIS ST	URQUHART ST	393	2	1,000	Flexible	Local	None	BYWATER	1,000	18	Weak	17.2	0.0	8.6	01/21/2015	13.6	0.0	6.8	Failure		2016	AC - Reconstruction (Minor Collector/Local)	$285,848		
0000108090	2515197	JAPONICA ST	URQUHART ST	N VILLERE ST	389	2	1,094	Flexible	Local	None	BYWATER	1,000	18	Weak	39.4	53.0	46.3	01/21/2015	33.4	49.0	41.2	Poor		2016	AC - Mill and Overlay	$44,791		
0000108100	2515336	JAPONICA ST	N VILLERE ST	N ROBERTSON ST	394	2	1,245	Flexible	Local	None	BYWATER	1,000	18	Weak	32.7	74.3	53.5	01/21/2015	26.0	71.9	49.0	Poor		2016	AC - Mill and Overlay	$51,012		
0000108110	2515325	JAPONICA ST	N ROBERTSON ST	N CLAIBORNE AVE	390	2	1,323	Rigid	Local	None	BYWATER	1,000	22	Weak	22.6	0.0	11.3	01/21/2015	20.6	0.0	10.3	Very Poor		2016	PCC - Reconstruction (Minor Collector/Local)	$637,694		
0000108120	2525024	N CLAIBORNE AVE	POLAND AVE	KENTUCKY ST	257	1	488	Rigid	Local	None	BYWATER	1,000	22	Weak	22.1	26.4	24.3	01/21/2015	20.1	24.3	22.2	Very Poor		2016	PCC - Reconstruction (Minor Collector/Local)	$235,219		
0000108130	2515321	N CLAIBORNE AVE	KENTUCKY ST	JAPONICA ST	428	2	1,483	Rigid	Local	None	BYWATER	1,000	22	Weak	43.0	11.0	27.0	01/21/2015	40.5	9.8	25.2	Very Poor		2016	PCC - Full Depth Slab Repair	$113,977		
0000108140	2524868	N ROBERTSON ST	CLAIBORNE BRIDGE	KENTUCKY ST	150	1	516	Rigid	Local	None	BYWATER	1,000	22	Weak	41.0	54.6	47.9	01/21/2015	38.6	51.7	45.2	Poor		2016	PCC - Crack/Joint Sealing	$7,944		
0000108150	2515313	N ROBERTSON ST	KENTUCKY ST	JAPONICA ST	414	1	1,357	Cobblestone/Brick	Local	None	BYWATER	1,000	13	Weak	14.2	76.3	45.3	01/21/2015	12.5	72.5	42.7	Poor		2027	AC - Pothole Filling	$36,464		
0000108160	2515324	N ROBERTSON ST	JAPONICA ST	END	243	1	835	Cobblestone/Brick	Local	None	BYWATER	1,000	13	Weak	28.5	79.5	53.9	01/21/2015	26.2	76.8	51.4	Poor		2028	AC - Pothole Filling	$22,986		
0000108170	2515179	LESSEPS ST	CHARTRES ST	ROYAL ST	361	1	1,063	Flexible	Local	None	BYWATER	1,000	18	Weak	13.7	22.5	18.1	01/20/2015	10.6	17.3	14.0	Very Poor		2016	AC - Reconstruction (Minor Collector/Local)	$303,864		
0000108180	2515170	LESSEPS ST	ROYAL ST	DAUPHINE ST	364	1	1,115	Composite	Local	None	BYWATER	1,000	26	Weak	40.5	0.0	20.2	01/20/2015	38.0	0.0	19.0	Very Poor		2016	PCC - Reconstruction (Minor Collector/Local)	$537,651		
0000108190	2515167	LESSEPS ST	DAUPHINE ST	BURGUNDY ST	366	1	980	Flexible	Local	None	BYWATER	1,000	18	Weak	12.4	0.0	6.2	01/20/2015	9.6	0.0	4.8	Failure		2016	AC - Reconstruction (Minor Collector/Local)	$280,287		
0000108200	2515168	LESSEPS ST	BURGUNDY ST	N RAMPART ST	364	1	1,028	Flexible	Local	None	BYWATER	1,000	18	Weak	12.6	0.0	6.3	01/20/2015	9.8	0.0	4.9	Failure		2016	AC - Reconstruction (Minor Collector/Local)	$293,887		
0000108210	2515165	LESSEPS ST	N RAMPART ST	ST CLAUDE AVE	450	1	1,407	Composite	Local	None	BYWATER	1,000	26	Weak	21.2	0.0	10.6	01/20/2015	19.4	0.0	9.7	Failure		2016	PCC - Reconstruction (Minor Collector/Local)	$678,183		
0000108220	2515303	LESSEPS ST	ST CLAUDE AVE	MARAIS ST	293	1	876	Flexible	Local	None	BYWATER	1,000	18	Weak	54.3	62.2	58.3	01/21/2015	50.4	59.0	54.7	Poor		2016	AC - Mill and Overlay	$35,898		
0000108230	2515299	LESSEPS ST	MARAIS ST	URQUHART ST	392	1	1,069	Flexible	Local	None	BYWATER	1,000	18	Weak	46.3	52.8	49.6	01/21/2015	41.7	48.8	45.3	Poor		2016	AC - Mill and Overlay	$43,799		
0000108240	2515298	LESSEPS ST	URQUHART ST	N VILLERE ST	390	1	894	Flexible	Local	None	BYWATER	1,000	18	Weak	41.3	61.9	51.6	01/21/2015	35.5	58.7	47.1	Poor		2016	AC - Mill and Overlay	$36,636		
0000108250	2515283	LESSEPS ST	N VILLERE ST	N ROBERTSON ST	392	1	1,002	Flexible	Local	None	BYWATER	1,000	18	Weak	30.4	48.6	39.5	01/21/2015	24.1	44.1	34.1	Very Poor		2016	AC - Mill and Overlay with Base Repairs	$61,640		
0000108260	2515279	LESSEPS ST	N ROBERTSON ST	N CLAIBORNE AVE	390	1	1,092	Flexible	Local	None	BYWATER	1,000	18	Weak	9.5	1.1	5.3	01/21/2015	7.4	0.7	4.1	Failure		2016	AC - Reconstruction (Minor Collector/Local)	$312,285		
0000108270	2515277	LESSEPS ST	N CLAIBORNE AVE	N DERBIGNY ST	389	1	1,168	Composite	Local	None	BYWATER	1,000	26	Weak	13.7	2.4	8.1	01/21/2015	12.2	0.9	6.6	Failure		2016	PCC - Reconstruction (Minor Collector/Local)	$562,930		
0000108280	2515260	LESSEPS ST	N DERBIGNY ST	N ROMAN ST	391	1	1,203	Flexible	Local	None	BYWATER	1,000	18	Weak	10.5	0.1	5.3	01/21/2015	8.2	0.1	4.2	Failure		2016	AC - Reconstruction (Minor Collector/Local)	$344,028		
0000108290	2514730	LESSEPS ST	N ROMAN ST	N PRIEUR ST & POLAND AVE	389	1	1,110	Flexible	Local	None	BYWATER	1,000	18	Weak	12.4	0.0	6.2	01/21/2015	9.6	0.0	4.8	Failure		2016	AC - Reconstruction (Minor Collector/Local)	$317,528		
0000108300	2560136	POLAND AVE	N PRIEUR ST	POLAND AVE	140	1	296	Composite	Minor Arterial	None	BYWATER	7,500	34	Weak	32.5	74.3	53.4	01/21/2015	30.1	71.0	50.6	Poor		2016	AC - Mill and Overlay	$12,110		
0000108310	2515287	FRANCE ST	ST CLAUDE AVE	MARAIS ST	293	2	958	Flexible	Local	None	ST. CLAUDE	1,000	18	Weak	8.2	28.6	18.4	01/21/2015	6.4	22.6	14.5	Very Poor		2016	AC - Reconstruction (Minor Collector/Local)	$273,996		
0000108320	2515291	FRANCE ST	MARAIS ST	URQUHART ST	391	2	1,205	Flexible	Local	None	ST. CLAUDE	1,000	18	Weak	34.1	0.0	17.1	01/21/2015	27.3	0.0	13.7	Very Poor		2016	AC - Reconstruction (Minor Collector/Local)	$344,632		
0000108330	2515281	FRANCE ST	URQUHART ST	N VILLERE ST	392	2	1,317	Flexible	Local	None	ST. CLAUDE	1,000	18	Weak	23.1	0.0	11.6	01/21/2015	17.8	0.0	8.9	Failure		2016	AC - Reconstruction (Minor Collector/Local)	$376,661		
0000108340	2515269	FRANCE ST	N VILLERE ST	N ROBERTSON ST	389	2	1,227	Flexible	Local	None	ST. CLAUDE	1,000	18	Weak	40.9	0.0	20.5	01/21/2015	35.0	0.0	17.5	Very Poor		2016	AC - Reconstruction (Minor Collector/Local)	$350,796		
0000108350	2515275	FRANCE ST	N ROBERTSON ST	N CLAIBORNE AVE	392	2	1,252	Flexible	Local	None	ST. CLAUDE	1,000	18	Weak	45.7	4.0	24.9	01/21/2015	41.1	3.0	22.1	Very Poor		2016	AC - Reconstruction (Minor Collector/Local)	$358,104		
0000108360	2515274	FRANCE ST	N CLAIBORNE AVE	N DERBIGNY ST	388	2	1,111	Flexible	Local	None	ST. CLAUDE	1,000	18	Weak	5.2	0.0	2.6	01/21/2015	3.9	0.0	2.0	Failure		2016	AC - Reconstruction (Minor Collector/Local)	$317,591		
0000108370	2515143	FRANCE ST	N DERBIGNY ST	N ROMAN ST	389	2	956	Flexible	Local	None	ST. CLAUDE	1,000	18	Weak	27.6	64.8	46.2	01/21/2015	21.7	61.8	41.8	Poor		2016	AC - Mill and Overlay	$39,161		
0000108380	2515139	FRANCE ST	N ROMAN ST	N PRIEUR ST	394	2	896	Flexible	Local	None	ST. CLAUDE	1,000	18	Weak	34.8	71.8	53.3	01/21/2015	27.9	69.1	48.5	Poor		2016	AC - Mill and Overlay	$36,704		
0000108390	2515134	FRANCE ST	N PRIEUR ST	N JOHNSON ST	388	2	1,069	Flexible	Local	None	ST. CLAUDE	1,000	18	Weak	30.5	46.2	38.4	01/21/2015	24.2	41.6	32.9	Very Poor		2016	AC - Mill and Overlay with Base Repairs	$65,783		
0000108400	2515149	FRANCE ST	N JOHNSON ST	N GALVEZ ST	391	2	1,200	Flexible	Local	None	ST. CLAUDE	1,000	18	Weak	39.1	52.1	45.6	01/21/2015	32.9	48.0	40.5	Poor		2016	AC - Mill and Overlay	$49,133		
0000108410	2515148	FRANCE ST	N GALVEZ ST	N MIRO ST	391	2	1,214	Flexible	Local	None	BYWATER	1,000	18	Weak	5.6	1.5	3.6	01/21/2015	4.3	1.0	2.7	Failure		2016	AC - Reconstruction (Minor Collector/Local)	$347,142		
0000108420	2515145	FRANCE ST	N MIRO ST	POLAND AVE	262	2	788	Flexible	Local	None	BYWATER	1,000	18	Weak	6.9	0.0	3.5	01/21/2015	5.3	0.0	2.7	Failure		2016	AC - Reconstruction (Minor Collector/Local)	$225,444		
0000108430	2515293	FRANCE ST	ST CLAUDE AVE	N RAMPART ST	449	1	1,317	Flexible	Local	None	ST. CLAUDE	1,000	18	Weak	23.6	9.0	16.3	01/20/2015	18.3	7.0	12.7	Very Poor		2016	AC - Reconstruction (Minor Collector/Local)	$376,661		
0000108440	2515210	FRANCE ST	N RAMPART ST	BURGUNDY ST	364	1	1,098	Flexible	Local	None	ST. CLAUDE	1,000	18	Weak	23.2	21.0	22.1	01/20/2015	17.9	16.1	17.0	Very Poor		2016	AC - Reconstruction (Minor Collector/Local)	$313,905		
0000108450	2514886	FRANCE ST	BURGUNDY ST	DAUPHINE ST	364	1	1,112	Flexible	Local	None	BYWATER	1,000	18	Weak	30.7	7.2	19.0	01/20/2015	24.3	5.6	15.0	Very Poor		2016	AC - Reconstruction (Minor Collector/Local)	$318,068		
0000108460	2514893	FRANCE ST	DAUPHINE ST	ROYAL ST	366	1	1,018	Flexible	Local	None	BYWATER	1,000	18	Weak	40.1	5.6	22.9	01/20/2015	34.0	4.3	19.2	Very Poor		2016	AC - Reconstruction (Minor Collector/Local)	$291,218		
0000108470	2514891	FRANCE ST	ROYAL ST	CHARTRES ST	360	1	1,148	Flexible	Local	None	BYWATER	1,000	18	Weak	46.3	29.9	38.1	01/20/2015	41.7	23.7	32.7	Very Poor		2016	AC - Mill and Overlay with Base Repairs	$70,665		
0000108480	2514890	MAZANT ST	CHARTRES ST	ROYAL ST	360	1	946	Flexible	Local	None	BYWATER	1,000	18	Weak	31.8	0.2	16.0	01/20/2015	25.3	0.1	12.7	Very Poor		2016	AC - Reconstruction (Minor Collector/Local)	$270,405		
0000108490	2514883	MAZANT ST	ROYAL ST	DAUPHINE ST	367	1	1,146	Flexible	Local	None	BYWATER	1,000	18	Weak	22.3	0.0	11.2	01/20/2015	17.1	0.0	8.6	Failure		2016	AC - Reconstruction (Minor Collector/Local)	$327,696		
0000108500	2514882	MAZANT ST	DAUPHINE ST	BURGUNDY ST	364	1	1,055	Flexible	Local	None	BYWATER	1,000	18	Weak	24.0	0.0	12.0	01/20/2015	18.6	0.0	9.3	Failure		2016	AC - Reconstruction (Minor Collector/Local)	$301,767		
0000108510	2515033	MAZANT ST	BURGUNDY ST	N RAMPART ST	365	1	1,082	Flexible	Local	None	ST. CLAUDE	1,000	18	Weak	4.0	2.2	3.1	01/20/2015	3.0	1.6	2.3	Failure		2016	AC - Reconstruction (Minor Collector/Local)	$309,425		
0000108520	2515035	MAZANT ST	N RAMPART ST	ST CLAUDE AVE	449	1	1,299	Flexible	Local	None	ST. CLAUDE	1,000	18	Weak	10.7	22.8	16.8	01/20/2015	8.4	17.6	13.0	Very Poor		2016	AC - Reconstruction (Minor Collector/Local)	$371,513		
0000108530	2514756	MAZANT ST	ST CLAUDE AVE	MARAIS ST	291	2	740	Flexible	Local	None	ST. CLAUDE	1,000	18	Weak	24.2	7.4	15.8	01/21/2015	18.8	5.7	12.3	Very Poor		2016	AC - Reconstruction (Minor Collector/Local)	$211,749		
0000108540	2515285	MAZANT ST	MARAIS ST	URQUHART ST	393	2	1,138	Flexible	Local	None	ST. CLAUDE	1,000	18	Weak	13.0	0.0	6.5	01/21/2015	10.0	0.0	5.0	Failure		2016	AC - Reconstruction (Minor Collector/Local)	$325,440		
0000108550	2515271	MAZANT ST	URQUHART ST	N VILLERE ST	393	2	1,120	Flexible	Local	None	ST. CLAUDE	1,000	18	Weak	5.2	0.0	2.6	01/21/2015	3.9	0.0	2.0	Failure		2016	AC - Reconstruction (Minor Collector/Local)	$320,292		
0000108560	2515266	MAZANT ST	N VILLERE ST	N ROBERTSON ST	389	2	872	Flexible	Local	None	ST. CLAUDE	1,000	18	Weak	2.8	0.0	1.4	01/21/2015	2.1	0.0	1.1	Failure		2016	AC - Reconstruction (Minor Collector/Local)	$249,307		
0000108570	2515056	MAZANT ST	N DORGENOIS ST	N ROCHEBLAVE ST	390	1	1,101	Flexible	Local	None	BYWATER	1,000	18	Weak	8.1	51.4	29.8	01/21/2015	6.3	47.2	26.8	Very Poor		2016	AC - Mill and Overlay with Base Repairs	$67,752		
0000108580	2515057	MAZANT ST	N ROCHEBLAVE ST	N TONTI ST	390	1	1,206	Flexible	Local	None	BYWATER	1,000	18	Weak	12.4	39.3	25.9	01/21/2015	9.6	33.1	21.4	Very Poor		2016	AC - Reconstruction (Minor Collector/Local)	$344,886		
0000108590	2515062	MAZANT ST	N TONTI ST	N MIRO ST	391	1	1,107	Flexible	Local	None	BYWATER	1,000	18	Weak	23.8	41.5	32.7	01/21/2015	18.4	35.8	27.1	Very Poor		2016	AC - Mill and Overlay with Base Repairs	$68,142		
0000108600	2514864	MAZANT ST	N MIRO ST	N GALVEZ ST	389	1	1,076	Flexible	Local	None	BYWATER	1,000	18	Weak	32.1	57.7	44.9	01/21/2015	25.6	54.0	39.8	Very Poor		2016	AC - Mill and Overlay with Base Repairs	$66,221		
0000108610	2514866	MAZANT ST	N GALVEZ ST	N JOHNSON ST	391	1	1,270	Flexible	Local	None	ST. CLAUDE	1,000	18	Weak	11.0	68.8	39.9	01/21/2015	8.6	66.0	37.3	Very Poor		2016	AC - Mill and Overlay with Base Repairs	$78,137		
0000108620	2514359	MAZANT ST	N JOHNSON ST	N PRIEUR ST	390	1	1,073	Flexible	Local	None	ST. CLAUDE	1,000	18	Weak	1.8	21.3	11.6	01/21/2015	1.2	16.3	8.8	Failure		2016	AC - Reconstruction (Minor Collector/Local)	$306,819		
0000108630	2515131	MAZANT ST	N PRIEUR ST	N ROMAN ST	390	1	1,082	Flexible	Local	None	ST. CLAUDE	1,000	18	Weak	14.0	24.3	19.2	01/21/2015	10.9	18.8	14.9	Very Poor		2016	AC - Reconstruction (Minor Collector/Local)	$309,425		
0000108640	2515135	MAZANT ST	N ROMAN ST	N DERBIGNY ST	390	1	1,174	Flexible	Local	None	ST. CLAUDE	1,000	18	Weak	23.8	53.7	38.8	01/21/2015	18.4	49.8	34.1	Very Poor		2016	AC - Mill and Overlay with Base Repairs	$72,258		
0000108650	2515141	MAZANT ST	N DERBIGNY ST	N CLAIBORNE AVE	390	1	1,154	Flexible	Local	None	ST. CLAUDE	1,000	18	Weak	26.3	47.3	36.8	01/21/2015	20.6	42.8	31.7	Very Poor		2016	AC - Mill and Overlay with Base Repairs	$70,979		
0000108660	2515267	MAZANT ST	N CLAIBORNE AVE	N ROBERTSON ST	391	1	1,362	Flexible	Local	None	ST. CLAUDE	1,000	18	Weak	14.5	44.8	29.7	01/21/2015	11.3	40.1	25.7	Very Poor		2016	AC - Mill and Overlay with Base Repairs	$83,778		
0000108670	2514730	BARTHOLOMEW ST	MARAIS ST	ST CLAUDE AVE	293	1	797	Flexible	Local	None	ST. CLAUDE	1,000	18	Weak	46.5	83.4	65.0	01/20/2015	41.9	81.4	61.7	Fair		2018	AC - Mill and Overlay	$34,297		
0000108680	2514757	BARTHOLOMEW ST	ST CLAUDE AVE	N RAMPART ST	449	1	1,208	Flexible	Local	None	ST. CLAUDE	1,000	18	Weak	14.7	38.8	26.8	01/20/2015	11.5	32.5	22.0	Very Poor		2016	AC - Reconstruction (Minor Collector/Local)	$345,394		
0000108690	2515028	BARTHOLOMEW ST	N RAMPART ST	BURGUNDY ST	365	1	1,039	Flexible	Local	None	ST. CLAUDE	1,000	18	Weak	29.9	31.4	30.7	01/20/2015	23.7	25.0	24.4	Very Poor		2016	AC - Reconstruction (Minor Collector/Local)	$297,255		
0000108700	2515031	BARTHOLOMEW ST	BURGUNDY ST	DAUPHINE ST	364	1	1,110	Flexible	Local	None	BYWATER	1,000	18	Weak	15.3	33.3	24.3	01/20/2015	12.0	26.6	19.3	Very Poor		2016	AC - Reconstruction (Minor Collector/Local)	$317,369		
0000108710	2515029	BARTHOLOMEW ST	DAUPHINE ST	ROYAL ST	366	1	982	Flexible	Local	None	BYWATER	1,000	18	Weak	23.2	29.3	26.3	01/20/2015	17.9	23.2	20.6	Very Poor		2016	AC - Reconstruction (Minor Collector/Local)	$280,859		
0000108720	2514888	BARTHOLOMEW ST	ROYAL ST	CHARTRES ST	361	1	1,027	Flexible	Local	None	BYWATER	1,000	18	Weak	38.5	34.8	36.7	01/20/2015	32.2	27.9	30.1	Very Poor		2016	AC - Mill and Overlay with Base Repairs	$63,185		
0000108730	2514947	BARTHOLOMEW ST	MARAIS ST	URQUHART ST	390	1	973	Flexible	Local	None	ST. CLAUDE	1,000	18	Weak	49.8	84.9	67.4	01/21/2015	45.3	83.0	64.2	Fair		2019	AC - Mill and Overlay	$42,927		
0000108740	2514949	BARTHOLOMEW ST	URQUHART ST	N VILLERE ST	397	1	1,010	Flexible	Local	None	ST. CLAUDE	1,000	18	Weak	38.8	73.6	56.2	01/21/2015	32.5	71.1	51.8	Poor		2016	AC - Mill and Overlay	$41,355		
0000108750	2514859	BARTHOLOMEW ST	N VILLERE ST	N ROBERTSON ST	387	1	951	Flexible	Local	None	ST. CLAUDE	1,000	18	Weak	43.3	63.1	53.2	01/21/2015	38.1	60.0	49.1	Poor		2016	AC - Mill and Overlay	$38,957		

DRAFT

Stantec

Appendix A RoadMatrix Section Attributes

															Field Measured Conditions				2016 Predicted Conditions										
SectionID	SEGMENTID	Street	From	To	Length (ft)	Lanes	Area (yd^2)	Pavement Type	Functional Class	FHWA Route	Neighborhood	AADT	EGT	Subgrade Strength	RCI	SDI	PCI	PCI Date	RCIYr1	SDIYr1	PCIYr1	PCI Class	Destroyed Road	Need Year (Adjusted)	Need Recommended Rehab (PCI Trigger)	Need Cost (PCI Trigger)	Last Rehab	Last Rehab Date
0000108760	2513978	BARTHOLOMEW ST	N ROBERTSON ST	N CLAIBORNE AVE	390	2	1,125	Flexible	Local	None	ST. CLAUDE	1,000	18	Weak	36.3	51.2	43.8	01/21/2015	29.6	46.9	38.3	Very Poor		2016	AC - Mill and Overlay with Base Repairs	$69,215		
0000108770	2515137	BARTHOLOMEW ST	N CLAIBORNE AVE	N DERBIGNY ST	390	2	1,059	Flexible	Local	None	ST. CLAUDE	1,000	18	Weak	4.7	66.7	35.7	01/21/2015	3.5	63.8	33.7	Very Poor		2016	AC - Mill and Overlay with Base Repairs	$65,141		
0000108780	2514871	BARTHOLOMEW ST	N DERBIGNY ST	N ROMAN ST	389	2	1,140	Flexible	Local	None	ST. CLAUDE	1,000	18	Weak	12.7	48.3	30.5	01/21/2015	9.8	43.8	26.8	Very Poor		2016	AC - Mill and Overlay with Base Repairs	$70,131		
0000108790	2530030	BARTHOLOMEW ST	N ROMAN ST	N PRIEUR ST	392	2	1,240	Flexible	Local	None	ST. CLAUDE	1,000	18	Weak	60.8	86.6	73.7	01/21/2015	57.4	84.9	71.2	Good		2021	AC - Mill and Overlay	$57,484		
0000108800	2530031	BARTHOLOMEW ST	N PRIEUR ST	N JOHNSON ST	390	2	1,178	Flexible	Local	None	ST. CLAUDE	1,000	18	Weak	54.6	89.6	72.1	01/21/2015	50.8	88.0	69.4	Fair		2021	AC - Mill and Overlay	$54,600		
0000108810	2515130	BARTHOLOMEW ST	N JOHNSON ST	N GALVEZ ST	389	2	1,013	Flexible	Local	None	ST. CLAUDE	1,000	18	Weak	25.7	51.4	38.6	01/21/2015	20.1	47.2	33.7	Very Poor		2016	AC - Mill and Overlay with Base Repairs	$62,310		
0000108820	2515129	BARTHOLOMEW ST	N GALVEZ ST	N MIRO ST	390	2	1,073	Flexible	Local	None	FLORIDA AREA	1,000	18	Weak	7.6	56.3	32.0	01/21/2015	5.9	52.5	29.2	Very Poor		2016	AC - Mill and Overlay with Base Repairs	$65,995		
0000108830	2515059	BARTHOLOMEW ST	N MIRO ST	N TONTI ST	392	2	1,218	Rigid	Local	None	FLORIDA AREA	1,000	22	Weak	29.7	34.1	31.9	01/21/2015	27.5	31.7	29.6	Very Poor		2016	PCC - Full Depth Slab Repair	$93,579		
0000108840	2515041	BARTHOLOMEW ST	N TONTI ST	N ROCHEBLAVE ST	389	2	1,174	Rigid	Local	None	FLORIDA AREA	1,000	22	Weak	22.0	23.7	22.9	01/21/2015	20.0	21.6	20.8	Very Poor		2016	PCC - Reconstruction (Minor Collector/Local)	$565,822		
0000108850	2515039	BARTHOLOMEW ST	N ROCHEBLAVE ST	N DORGENOIS ST	391	2	1,162	Rigid	Local	None	FLORIDA AREA	1,000	22	Weak	33.9	61.6	47.8	01/21/2015	31.5	58.1	44.8	Poor		2016	PCC - Crack/Joint Sealing	$17,903		
0000108860	2515021	ALVAR ST	CHARTRES ST	ROYAL ST	362	1	1,187	Cobblestone/Brick	Local	None	BYWATER	1,000	13	Weak	19.4	73.8	46.6	01/20/2015	17.3	70.3	43.9	Poor		2026	AC - Pothole Filling	$31,118		
0000108870	2515020	ALVAR ST	ROYAL ST	DAUPHINE ST	365	1	1,179	Cobblestone/Brick	Local	None	BYWATER	1,000	13	Weak	18.8	77.4	48.2	01/20/2015	16.9	74.4	45.7	Poor		2027	AC - Pothole Filling	$31,690		
0000108880	2515025	ALVAR ST	DAUPHINE ST	BURGUNDY ST	364	1	1,194	Cobblestone/Brick	Local	None	BYWATER	1,000	13	Weak	32.3	83.6	58.0	01/20/2015	29.8	81.0	55.4	Fair		2029	AC - Pothole Filling	$33,696		
0000108890	2515024	ALVAR ST	BURGUNDY ST	N RAMPART ST	365	1	1,162	Flexible	Local	None	ST. CLAUDE	1,000	18	Weak	36.8	0.8	18.8	01/20/2015	30.3	0.4	15.4	Very Poor		2016	AC - Reconstruction (Minor Collector/Local)	$332,271		
0000108900	2514753	ALVAR ST	N RAMPART ST	ST CLAUDE AVE	449	1	1,408	Flexible	Local	None	ST. CLAUDE	1,000	18	Weak	32.7	0.0	16.4	01/20/2015	26.0	0.0	13.0	Very Poor		2016	AC - Reconstruction (Minor Collector/Local)	$402,621		
0000108910	2514717	ALVAR ST	ST CLAUDE AVE	MARAIS ST	291	2	968	Flexible	Local	None	ST. CLAUDE	1,000	18	Weak	13.5	25.8	19.7	01/20/2015	10.5	20.2	15.4	Very Poor		2016	AC - Reconstruction (Minor Collector/Local)	$276,919		
0000108920	2514714	ALVAR ST	MARAIS ST	URQUHART ST	392	2	1,362	Flexible	Local	None	ST. CLAUDE	1,000	18	Weak	19.7	0.0	9.9	01/20/2015	15.3	0.0	7.7	Failure		2016	AC - Reconstruction (Minor Collector/Local)	$389,371		
0000108930	2514856	ALVAR ST	URQUHART ST	N VILLERE ST	391	2	1,311	Flexible	Local	None	ST. CLAUDE	1,000	18	Weak	30.9	35.1	33.0	01/20/2015	24.5	28.3	26.4	Very Poor		2016	AC - Mill and Overlay with Base Repairs	$80,646		
0000108940	2513976	ALVAR ST	N VILLERE ST	N ROBERTSON ST	391	2	1,322	Flexible	Local	None	ST. CLAUDE	1,000	18	Weak	17.9	40.0	29.0	01/20/2015	14.0	33.9	24.0	Very Poor		2016	AC - Reconstruction (Minor Collector/Local)	$378,059		
0000108950	2514239	ALVAR ST	N ROBERTSON ST	N CLAIBORNE AVE	390	2	1,326	Flexible	Local	None	ST. CLAUDE	1,000	18	Weak	18.1	0.0	9.1	01/20/2015	14.1	0.0	7.1	Failure		2016	AC - Reconstruction (Minor Collector/Local)	$379,203		
0000108960	2514240	ALVAR ST	N CLAIBORNE AVE	N DERBIGNY ST	389	2	1,238	Flexible	Local	None	ST. CLAUDE	1,000	18	Weak	28.5	0.0	14.3	01/20/2015	22.5	0.0	11.3	Very Poor		2016	AC - Reconstruction (Minor Collector/Local)	$354,132		
0000108970	2514744	ALVAR ST	N DERBIGNY ST	N ROMAN ST	390	1	1,307	Composite	Local	None	ST. CLAUDE	1,000	26	Weak	22.5	0.0	11.3	01/20/2015	20.6	0.0	10.3	Very Poor		2016	PCC - Reconstruction (Minor Collector/Local)	$630,143		
0000108980	2514868	ALVAR ST	N ROMAN ST	N PRIEUR ST	392	1	1,305	Composite	Local	None	ST. CLAUDE	1,000	26	Weak	9.0	8.3	8.7	01/20/2015	7.5	6.8	7.2	Failure		2016	PCC - Reconstruction (Minor Collector/Local)	$628,965		
0000108990	2514863	ALVAR ST	N PRIEUR ST	N JOHNSON ST	388	1	1,338	Composite	Local	None	ST. CLAUDE	1,000	26	Weak	3.1	30.5	16.8	01/20/2015	1.6	28.4	15.0	Very Poor		2016	PCC - Reconstruction (Minor Collector/Local)	$644,817		
0000109000	2515126	ALVAR ST	N JOHNSON ST	N GALVEZ ST	390	1	1,326	Composite	Local	None	ST. CLAUDE	1,000	26	Weak	20.1	0.0	10.1	01/20/2015	18.4	0.0	9.2	Failure		2016	PCC - Reconstruction (Minor Collector/Local)	$639,355		
0000109010	2515124	ALVAR ST	N GALVEZ ST	N MIRO ST	390	1	1,345	Composite	Local	None	FLORIDA AREA	1,000	26	Weak	28.5	21.4	25.0	01/20/2015	26.6	19.6	23.1	Very Poor		2016	PCC - Reconstruction (Minor Collector/Local)	$648,138		
0000109020	2515043	ALVAR ST	N MIRO ST	N TONTI ST	393	1	1,412	Composite	Local	None	FLORIDA AREA	1,000	26	Weak	29.8	4.7	17.3	01/20/2015	27.8	3.2	15.5	Very Poor		2016	PCC - Reconstruction (Minor Collector/Local)	$680,700		
0000109030	2514927	ALVAR ST	N TONTI ST	N ROCHEBLAVE ST	389	1	1,351	Composite	Local	None	FLORIDA AREA	1,000	26	Weak	37.3	0.0	18.7	01/20/2015	34.9	0.0	17.5	Very Poor		2016	PCC - Reconstruction (Minor Collector/Local)	$651,030		
0000109040	2514926	ALVAR ST	N ROCHEBLAVE ST	N DORGENOIS ST	390	1	1,345	Composite	Local	None	FLORIDA AREA	1,000	26	Weak	25.3	0.0	12.7	01/20/2015	23.3	0.0	11.7	Very Poor		2016	PCC - Reconstruction (Minor Collector/Local)	$648,138		
0000109050	2514770	PAULINE ST	N DORGENOIS ST	N ROCHEBLAVE ST	389	1	1,201	Rigid	Local	None	FLORIDA AREA	1,000	22	Weak	35.4	46.9	41.2	01/20/2015	32.9	44.0	38.5	Very Poor		2016	PCC - Full Depth Slab Repair	$92,264		
0000109060	2514772	PAULINE ST	N ROCHEBLAVE ST	N TONTI ST	390	1	1,208	Rigid	Local	None	FLORIDA AREA	1,000	22	Weak	31.2	49.3	40.3	01/20/2015	28.9	46.4	37.7	Very Poor		2016	PCC - Full Depth Slab Repair	$92,836		
0000109070	2514929	PAULINE ST	N TONTI ST	N MIRO ST	392	1	1,125	Rigid	Local	None	FLORIDA AREA	1,000	22	Weak	11.3	39.5	25.4	01/20/2015	10.1	37.1	23.6	Very Poor		2016	PCC - Reconstruction (Minor Collector/Local)	$542,471		
0000109080	2515122	PAULINE ST	N MIRO ST	N GALVEZ ST	391	1	1,160	Flexible	Local	None	FLORIDA AREA	1,000	18	Weak	46.0	78.2	62.1	01/20/2015	41.4	76.0	58.7	Fair		2017	AC - Mill and Overlay	$48,682		
0000109090	2514711	PAULINE ST	ST CLAUDE AVE	MARAIS ST	293	2	965	Flexible	Local	None	ST. CLAUDE	1,000	18	Weak	37.2	71.6	54.4	01/21/2015	30.7	68.9	49.8	Poor		2016	AC - Mill and Overlay	$39,525		
0000109100	2514861	PAULINE ST	MARAIS ST	URQUHART ST	389	2	947	Flexible	Local	None	ST. CLAUDE	1,000	18	Weak	30.0	81.9	56.0	01/21/2015	23.7	79.9	51.8	Poor		2016	AC - Mill and Overlay	$38,788		
0000109110	2514236	PAULINE ST	URQUHART ST	N VILLERE ST	394	2	1,156	Flexible	Local	None	ST. CLAUDE	1,000	18	Weak	44.6	54.7	49.7	01/21/2015	39.8	50.9	45.4	Poor		2016	AC - Mill and Overlay	$47,340		
0000109120	2514234	PAULINE ST	N VILLERE ST	N ROBERTSON ST	391	2	1,285	Flexible	Local	None	ST. CLAUDE	1,000	18	Weak	32.5	65.3	48.9	01/21/2015	25.9	62.4	44.2	Poor		2016	AC - Mill and Overlay	$52,619		
0000109130	2513944	PAULINE ST	N ROBERTSON ST	N CLAIBORNE AVE	390	2	1,330	Flexible	Local	None	ST. CLAUDE	1,000	18	Weak	20.2	72.0	46.1	01/21/2015	15.6	69.3	42.5	Poor		2016	AC - Mill and Overlay	$54,489		
0000109140	2514276	PAULINE ST	N CLAIBORNE AVE	N DERBIGNY ST	392	2	1,217	Flexible	Local	None	ST. CLAUDE	1,000	18	Weak	18.4	27.8	23.1	01/21/2015	14.4	21.9	18.2	Very Poor		2016	AC - Reconstruction (Minor Collector/Local)	$348,000		
0000109150	2514275	PAULINE ST	N DERBIGNY ST	N ROMAN ST	389	2	1,271	Flexible	Local	None	ST. CLAUDE	1,000	18	Weak	15.1	32.5	23.8	01/21/2015	11.8	25.9	18.9	Very Poor		2016	AC - Reconstruction (Minor Collector/Local)	$363,506		
0000109160	2514272	PAULINE ST	N ROMAN ST	N PRIEUR ST	390	2	1,145	Flexible	Local	None	ST. CLAUDE	1,000	18	Weak	19.1	30.9	25.0	01/21/2015	14.8	24.5	19.7	Very Poor		2016	AC - Reconstruction (Minor Collector/Local)	$327,410		
0000109170	2514742	PAULINE ST	N PRIEUR ST	N JOHNSON ST	391	2	1,080	Flexible	Local	None	ST. CLAUDE	1,000	18	Weak	6.5	27.2	16.9	01/21/2015	5.0	21.4	13.2	Very Poor		2016	AC - Reconstruction (Minor Collector/Local)	$308,726		
0000109180	2514684	PAULINE ST	N JOHNSON ST	N GALVEZ ST	389	2	1,247	Flexible	Local	None	ST. CLAUDE	1,000	18	Weak	13.3	26.0	19.7	01/21/2015	10.3	20.3	15.3	Very Poor		2016	AC - Reconstruction (Minor Collector/Local)	$356,484		
0000109190	2514848	PAULINE ST	ST CLAUDE AVE	N RAMPART ST	449	1	1,399	Composite	Local	None	ST. CLAUDE	1,000	26	Weak	66.5	74.0	70.3	01/20/2015	63.3	70.9	67.1	Fair		2020	AC - Mill and Overlay	$63,265		
0000109200	2515010	PAULINE ST	N RAMPART ST	BURGUNDY ST	366	1	1,176	Flexible	Local	None	ST. CLAUDE	1,000	18	Weak	63.2	68.8	66.0	01/20/2015	60.1	66.0	63.1	Fair		2019	AC - Mill and Overlay	$51,857		
0000109210	2515015	PAULINE ST	BURGUNDY ST	DAUPHINE ST	365	1	1,046	Flexible	Local	None	BYWATER	1,000	18	Weak	56.9	63.9	60.4	01/20/2015	53.2	60.9	57.1	Fair		2017	AC - Mill and Overlay	$43,928		
0000109220	2515012	PAULINE ST	DAUPHINE ST	ROYAL ST	365	1	951	Flexible	Local	None	BYWATER	1,000	18	Weak	59.3	46.9	53.1	01/20/2015	55.8	42.3	49.1	Poor		2016	AC - Mill and Overlay	$38,938		
0000109230	2515017	PAULINE ST	ROYAL ST	CHARTRES ST	360	1	1,063	Flexible	Local	None	BYWATER	1,000	18	Weak	28.1	57.2	42.7	01/20/2015	22.2	53.5	37.9	Very Poor		2016	AC - Mill and Overlay with Base Repairs	$65,394		
0000109240	2515013	INDEPENDENCE ST	CHARTRES ST	ROYAL ST	361	1	1,069	Flexible	Local	None	BYWATER	1,000	18	Weak	86.7	66.3	76.5	01/20/2015	85.0	63.4	74.2	Good		2023	AC - Mill and Overlay	$52,047		
0000109250	2515004	INDEPENDENCE ST	ROYAL ST	DAUPHINE ST	365	1	1,031	Flexible	Local	None	BYWATER	1,000	18	Weak	33.3	62.2	47.8	01/20/2015	26.6	59.0	42.8	Poor		2016	AC - Mill and Overlay	$42,224		
0000109260	2515007	INDEPENDENCE ST	DAUPHINE ST	BURGUNDY ST	365	1	1,079	Flexible	Local	None	BYWATER	1,000	18	Weak	52.4	58.3	55.4	01/20/2015	48.3	54.7	51.5	Poor		2016	AC - Mill and Overlay	$44,186		
0000109270	2514846	INDEPENDENCE ST	BURGUNDY ST	N RAMPART ST	365	1	939	Flexible	Local	None	ST. CLAUDE	1,000	18	Weak	75.6	67.8	71.7	01/20/2015	73.3	64.9	69.1	Fair		2021	AC - Mill and Overlay	$43,525		
0000109280	2514841	INDEPENDENCE ST	N RAMPART ST	ST CLAUDE AVE	449	1	1,323	Flexible	Local	None	ST. CLAUDE	1,000	18	Weak	63.3	56.4	59.9	01/20/2015	60.3	52.7	56.5	Fair		2017	AC - Mill and Overlay	$55,543		
0000109290	2514838	INDEPENDENCE ST	ST CLAUDE AVE	MARAIS ST	292	2	856	Flexible	Local	None	ST. CLAUDE	1,000	18	Weak	14.0	45.8	29.9	01/21/2015	10.9	41.2	26.1	Very Poor		2016	AC - Mill and Overlay with Base Repairs	$52,643		
0000109300	2514834	INDEPENDENCE ST	MARAIS ST	URQUHART ST	391	2	801	Flexible	Local	None	ST. CLAUDE	1,000	18	Weak	21.9	45.2	33.6	01/21/2015	16.8	40.6	28.7	Very Poor		2016	AC - Mill and Overlay with Base Repairs	$49,266		
0000109310	2513945	INDEPENDENCE ST	URQUHART ST	N VILLERE ST	392	2	897	Flexible	Local	None	ST. CLAUDE	1,000	18	Weak	33.6	49.8	41.7	01/21/2015	26.9	45.3	36.1	Very Poor		2016	AC - Mill and Overlay with Base Repairs	$55,207		
0000109320	2514852	INDEPENDENCE ST	N VILLERE ST	N ROBERTSON ST	391	2	1,137	Flexible	Local	None	ST. CLAUDE	1,000	18	Weak	33.4	62.7	48.1	01/21/2015	26.7	59.6	43.2	Poor		2016	AC - Mill and Overlay	$46,584		
0000109330	2514851	INDEPENDENCE ST	N ROBERTSON ST	N CLAIBORNE AVE	391	2	1,051	Flexible	Local	None	ST. CLAUDE	1,000	18	Weak	19.9	43.7	31.8	01/21/2015	15.4	38.6	27.0	Very Poor		2016	AC - Mill and Overlay with Base Repairs	$64,689		
0000109340	2514696	INDEPENDENCE ST	N CLAIBORNE AVE	N DERBIGNY ST	389	2	1,153	Flexible	Local	None	ST. CLAUDE	1,000	18	Weak	23.2	57.9	40.6	01/21/2015	17.9	54.3	36.1	Very Poor		2016	AC - Mill and Overlay with Base Repairs	$70,959		
0000109350	2514692	INDEPENDENCE ST	N DERBIGNY ST	N ROMAN ST	390	2	909	Flexible	Local	None	ST. CLAUDE	1,000	18	Weak	3.3	49.3	26.3	01/21/2015	2.5	44.8	23.7	Very Poor		2016	AC - Reconstruction (Minor Collector/Local)	$259,983		
0000109360	2514698	INDEPENDENCE ST	N ROMAN ST	N PRIEUR ST	391	2	999	Flexible	Local	None	ST. CLAUDE	1,000	18	Weak	10.6	54.6	32.6	01/21/2015	8.3	50.8	29.6	Very Poor		2016	AC - Mill and Overlay with Base Repairs	$61,456		
0000109370	2514682	INDEPENDENCE ST	N PRIEUR ST	N JOHNSON ST	388	2	1,077	Flexible	Local	None	ST. CLAUDE	1,000	18	Weak	14.9	42.3	28.6	01/21/2015	11.7	36.8	24.3	Very Poor		2016	AC - Reconstruction (Minor Collector/Local)	$308,090		
0000109380	2514679	INDEPENDENCE ST	N JOHNSON ST	N GALVEZ ST	394	2	1,071	Flexible	Local	None	ST. CLAUDE	1,000	18	Weak	15.8	63.6	39.7	01/21/2015	12.4	60.6	36.5	Very Poor		2016	AC - Mill and Overlay with Base Repairs	$65,886		
0000109390	2514676	INDEPENDENCE ST	N GALVEZ ST	N MIRO ST	389	2	1,148	Flexible	Local	None	FLORIDA AREA	1,000	18	Weak	5.1	31.9	18.5	01/21/2015	3.9	25.4	14.7	Very Poor		2016	AC - Reconstruction (Minor Collector/Local)	$328,426		
0000109400	2513734	INDEPENDENCE ST	N MIRO ST	N TONTI ST	392	2	1,210	Rigid	Local	None	FLORIDA AREA	1,000	22	Weak	28.7	66.8	47.8	01/21/2015	26.6	63.2	44.9	Poor		2016	PCC - Crack/Joint Sealing	$18,641		
0000109410	2514356	INDEPENDENCE ST	N TONTI ST	N ROCHEBLAVE ST	391	2	1,161	Rigid	Local	None	FLORIDA AREA	1,000	22	Weak	31.5	75.5	53.5	01/21/2015	29.2	72.2	50.7	Poor		2016	PCC - Crack/Joint Sealing	$17,884		
0000109420	2514565	INDEPENDENCE ST	N ROCHEBLAVE ST	N DORGENOIS ST	388	2	1,234	Rigid	Local	None	FLORIDA AREA	1,000	22	Weak	41.6	79.8	60.7	01/21/2015	39.2	77.0	58.1	Fair		2018	PCC - Crack/Joint Sealing	$19,971		
0000109430	2515005	CONGRESS ST	CHARTRES ST	ROYAL ST	362	2	1,053	Flexible	Local	None	BYWATER	1,000	18	Weak	6.5	0.9	3.7	01/20/2015	5.0	0.5	2.8	Failure		2016	AC - Reconstruction (Minor Collector/Local)	$301,259		
0000109440	2515002	CONGRESS ST	ROYAL ST	DAUPHINE ST	365	2	1,221	Flexible	Local	None	BYWATER	1,000	18	Weak	41.0	0.0	20.5	01/20/2015	35.1	0.0	17.6	Very Poor		2016	AC - Reconstruction (Minor Collector/Local)	$349,207		
0000109450	2514999	CONGRESS ST	DAUPHINE ST	BURGUNDY ST	364	2	1,189	Flexible	Local	None	BYWATER	1,000	18	Weak	24.9	0.0	12.5	01/20/2015	19.4	0.0	9.7	Failure		2016	AC - Reconstruction (Minor Collector/Local)	$340,056		
0000109460	2514842	CONGRESS ST	BURGUNDY ST	N RAMPART ST	365	2	1,190	Flexible	Local	None	ST. CLAUDE	1,000	18	Weak	21.8	0.0	10.9	01/20/2015	16.7	0.0	8.4	Failure		2016	AC - Reconstruction (Minor Collector/Local)	$340,278		
0000109470	2514827	CONGRESS ST	N RAMPART ST	ST CLAUDE AVE	449	2	1,368	Flexible	Local	None	ST. CLAUDE	1,000	18	Weak	19.2	0.0	9.6	01/20/2015	14.9	0.0	7.5	Failure		2016	AC - Reconstruction (Minor Collector/Local)	$391,341		
0000109480	2514832	CONGRESS ST	ST CLAUDE AVE	MARAIS ST	293	2	814	Flexible	Local	None	ST. CLAUDE	1,000	18	Weak	40.2	93.6	66.9	01/21/2015	34.1	92.1	63.1	Fair		2019	AC - Mill and Overlay	$35,914		
0000109490	2514831	CONGRESS ST	MARAIS ST	URQUHART ST	391	2	858	Flexible	Local	None	ST. CLAUDE	1,000	18	Weak	47.7	97.8	72.8	01/21/2015	43.2	96.4	69.8	Fair		2021	AC - Mill and Overlay	$39,781		
0000109500	2514812	CONGRESS ST	URQUHART ST	N VILLERE ST	392	2	1,177	Flexible	Local	None	ST. CLAUDE	1,000	18	Weak	53.1	98.9	76.0	01/21/2015	49.1	97.5	73.3	Good		2022	AC - Mill and Overlay	$55,902		
0000109510	2514808	CONGRESS ST	N VILLERE ST	N ROBERTSON ST	392	2	1,115	Flexible	Local	None	ST. CLAUDE	1,000	18	Weak	53.5	89.7	71.6	01/21/2015	49.6	88.1	68.9	Fair		2020	AC - Mill and Overlay	$50,410		
0000109520	2514694	CONGRESS ST	N ROBERTSON ST	N CLAIBORNE AVE	389	2	1,151	Flexible	Local	None	ST. CLAUDE	1,000	18	Weak	29.9	68.8	49.4	01/21/2015	23.7	66.0	44.9	Poor		2016	AC - Mill and Overlay	$47,144		
0000109530	2514688	CONGRESS ST	N CLAIBORNE AVE	N DERBIGNY ST	390	2	1,157	Flexible	Local	None	ST. CLAUDE	1,000	18	Weak	20.1	18.5	19.3	01/21/2015	15.5	14.4	15.0	Very Poor		2016	AC - Reconstruction (Minor Collector/Local)	$330,746		
0000109540	2514687	CONGRESS ST	N DERBIGNY ST	N ROMAN ST	391	2	1,105	Flexible	Local	None	ST. CLAUDE	1,000	18	Weak	15.7	47.4	31.6	01/21/2015	12.3	42.9	27.6	Very Poor		2016	AC - Mill and Overlay with Base Repairs	$68,005		

DRAFT

Stantec

Appendix A RoadMatrix Section Attributes

															Field Measured Conditions				2016 Predicted Conditions									
SectionID	SEGMENTID	Street	From	To	Length (ft)	Lanes	Area (yd^2)	Pavement Type	Functional Class	FHWA Route	Neighborhood	AADT	EGT	Subgrade Strength	RCI	SDI	PCI	PCI Date	RCIYr1	SDIYr1	PCIYr1	PCI Class	Destroyed Road	Need Year (Adjusted)	Need Recommended Rehab (PCI Trigger)	Need Cost (PCI Trigger)	Last Rehab	Last Rehab Date
0000109550	2514680	CONGRESS ST	N ROMAN ST	N PRIEUR ST	390	2	1,168	Flexible	Local	None	ST. CLAUDE	1,000	18	Weak	4.4	23.2	13.8	01/21/2015	3.3	17.9	10.6	Very Poor		2016	AC - Reconstruction (Minor Collector/Local)	$333,987		
0000109560	2514673	CONGRESS ST	N PRIEUR ST	N JOHNSON ST	389	2	1,101	Flexible	Local	None	ST. CLAUDE	1,000	18	Weak	34.5	22.4	28.5	01/21/2015	27.6	17.2	22.4	Very Poor		2016	AC - Reconstruction (Minor Collector/Local)	$314,827		
0000109570	2514669	CONGRESS ST	N JOHNSON ST	N GALVEZ ST	391	2	1,187	Flexible	Local	None	ST. CLAUDE	1,000	18	Weak	21.3	20.3	20.8	01/21/2015	16.3	15.7	16.0	Very Poor		2016	AC - Reconstruction (Minor Collector/Local)	$339,548		
0000109580	2513732	CONGRESS ST	N GALVEZ ST	N MIRO ST	390	2	1,239	Flexible	Local	None	FLORIDA AREA	1,000	18	Weak	4.3	17.8	11.1	01/21/2015	3.2	14.0	8.6	Failure		2016	AC - Reconstruction (Minor Collector/Local)	$354,291		
0000109590	2514075	CONGRESS ST	N MIRO ST	N TONTI ST	391		1,128	Unknown/Undefined	Local	None	FLORIDA AREA	1,000		Weak								No Data						
0000109600	2514078	CONGRESS ST	N TONTI ST	N ROCHEBLAVE ST	390	2	1,229	Rigid	Local	None	FLORIDA AREA	1,000	22	Weak	14.1	76.2	45.2	01/21/2015	12.7	73.0	42.9	Poor		2016	PCC - Crack/Joint Sealing	$18,939		
0000109610	2514072	CONGRESS ST	N ROCHEBLAVE ST	N DORGENOIS ST	390	2	1,223	Rigid	Local	None	FLORIDA AREA	1,000	22	Weak	29.6	84.3	57.0	01/21/2015	27.4	82.1	54.8	Poor		2016	PCC - Crack/Joint Sealing	$18,840		
0000109620	2514956	GALLIER ST	CHARTRES ST	ROYAL ST	361	2	1,180	Flexible	Local	None	BYWATER	1,000	18	Weak	35.8	8.7	22.3	01/20/2015	29.1	6.8	18.0	Very Poor		2016	AC - Reconstruction (Minor Collector/Local)	$337,355		
0000109630	2514954	GALLIER ST	ROYAL ST	DAUPHINE ST	365	2	1,206	Flexible	Local	None	BYWATER	1,000	18	Weak	11.5	6.3	8.9	01/20/2015	8.9	4.9	6.9	Failure		2016	AC - Reconstruction (Minor Collector/Local)	$344,791		
0000109640	2514997	GALLIER ST	DAUPHINE ST	BURGUNDY ST	365	2	1,249	Flexible	Local	None	BYWATER	1,000	18	Weak	28.5	37.4	33.0	01/20/2015	22.5	30.9	26.7	Very Poor		2016	AC - Mill and Overlay with Base Repairs	$76,859		
0000109650	2514828	GALLIER ST	BURGUNDY ST	N RAMPART ST	365	2	1,305	Flexible	Local	None	ST. CLAUDE	1,000	18	Weak	26.0	47.1	36.6	01/20/2015	20.3	42.5	31.4	Very Poor		2016	AC - Mill and Overlay with Base Repairs	$80,325		
0000109660	2514823	GALLIER ST	N RAMPART ST	ST CLAUDE AVE	448	2	1,338	Flexible	Local	None	ST. CLAUDE	1,000	18	Weak	27.5	13.9	20.7	01/20/2015	21.6	10.8	16.2	Very Poor		2016	AC - Reconstruction (Minor Collector/Local)	$382,507		
0000109670	2514816	GALLIER ST	ST CLAUDE AVE	MARAIS ST	293	2	976	Flexible	Local	None	ST. CLAUDE	1,000	18	Weak	15.4	30.5	23.0	01/21/2015	12.1	24.2	18.2	Very Poor		2016	AC - Reconstruction (Minor Collector/Local)	$279,112		
0000109680	2514810	GALLIER ST	MARAIS ST	URQUHART ST	391	2	918	Flexible	Local	None	ST. CLAUDE	1,000	18	Weak	14.2	13.8	14.0	01/21/2015	11.1	10.7	10.9	Very Poor		2016	AC - Reconstruction (Minor Collector/Local)	$262,525		
0000109690	2514804	GALLIER ST	URQUHART ST	N VILLERE ST	391	2	849	Flexible	Local	None	ST. CLAUDE	1,000	18	Weak	37.5	54.9	46.2	01/21/2015	31.0	51.1	41.1	Poor		2016	AC - Mill and Overlay	$34,770		
0000109700	2514803	GALLIER ST	N VILLERE ST	N ROBERTSON ST	392	2	1,198	Flexible	Local	None	ST. CLAUDE	1,000	18	Weak	17.2	7.2	12.2	01/21/2015	13.6	5.6	9.6	Failure		2016	AC - Reconstruction (Minor Collector/Local)	$342,662		
0000109710	2514690	GALLIER ST	N ROBERTSON ST	N CLAIBORNE AVE	389	2	1,182	Flexible	Local	None	ST. CLAUDE	1,000	18	Weak	46.8	72.8	59.8	01/21/2015	42.3	70.2	56.3	Fair		2017	AC - Mill and Overlay	$49,629		
0000109720	2514546	GALLIER ST	N CLAIBORNE AVE	N DERBIGNY ST	392	2	1,177	Flexible	Local	None	ST. CLAUDE	1,000	18	Weak	68.4	84.6	75.5	01/21/2015	63.5	82.7	73.1	Good		2022	AC - Mill and Overlay	$55,923		
0000109730	2514664	GALLIER ST	N DERBIGNY ST	N ROMAN ST	389	2	1,191	Flexible	Local	None	ST. CLAUDE	1,000	18	Weak	65.2	95.2	80.2	01/21/2015	62.3	93.8	78.1	Good		2024	AC - Mill and Overlay	$59,425		
0000109740	2514663	GALLIER ST	N ROMAN ST	S BUNNY FRIEND ST	176	2	534	Flexible	Local	None	ST. CLAUDE	1,000	18	Weak	48.6	92.4	70.5	01/21/2015	44.1	91.0	67.6	Fair		2020	AC - Mill and Overlay	$24,148		
0000109750	2514675	GALLIER ST	S BUNNY FRIEND ST	N PRIEUR ST	211	2	637	Flexible	Local	None	ST. CLAUDE	1,000	18	Weak	70.4	86.9	78.7	01/21/2015	67.6	85.2	76.4	Good		2024	AC - Mill and Overlay	$31,778		
0000109760	2514671	GALLIER ST	N PRIEUR ST	N BUNNY FRIEND ST	217	2	644	Flexible	Local	None	ST. CLAUDE	1,000	18	Weak	44.5	89.7	67.2	01/21/2015	39.8	88.1	64.0	Fair		2019	AC - Mill and Overlay	$28,406		
0000109770	2514666	GALLIER ST	N BUNNY FRIEND ST	N JOHNSON ST	177	2	549	Flexible	Local	None	ST. CLAUDE	1,000	18	Weak	52.5	100.0	76.3	01/21/2015	48.4	98.5	73.5	Good		2022	AC - Mill and Overlay	$26,083		
0000109780	2514553	GALLIER ST	N JOHNSON ST	N GALVEZ ST	391	2	1,282	Flexible	Local	None	ST. CLAUDE	1,000	18	Weak	54.5	92.6	73.6	01/21/2015	50.6	91.2	70.9	Good		2021	AC - Mill and Overlay	$59,410		
0000109790	2514076	GALLIER ST	N GALVEZ ST	N MIRO ST	389	2	1,138	Flexible	Local	None	FLORIDA AREA	1,000	18	Weak	50.8	88.2	69.5	01/21/2015	46.5	86.5	66.5	Fair		2020	AC - Mill and Overlay	$51,470		
0000109800	2514069	GALLIER ST	N MIRO ST	N TONTI ST	391	2	1,090	Flexible	Local	None	FLORIDA AREA	1,000	18	Weak	5.9	11.9	8.9	01/21/2015	4.5	9.3	6.9	Failure		2016	AC - Reconstruction (Minor Collector/Local)	$311,713		
0000109810	2514066	GALLIER ST	N TONTI ST	N ROCHEBLAVE ST	390	2	909	Flexible	Local	None	FLORIDA AREA	1,000	18	Weak	7.1	5.8	6.5	01/21/2015	5.5	4.5	5.0	Failure		2016	AC - Reconstruction (Minor Collector/Local)	$259,856		
0000109820	2513762	GALLIER ST	N ROCHEBLAVE ST	N DORGENOIS ST	389	2	1,290	Flexible	Local	None	FLORIDA AREA	1,000	18	Weak	4.0	9.2	6.6	01/21/2015	3.0	7.2	5.1	Failure		2016	AC - Reconstruction (Minor Collector/Local)	$368,971		
0000109830	2514780	DESIRE ST	CHARTRES ST	ROYAL ST	360	1	1,121	Flexible	Local	None	BYWATER	1,000	18	Weak	14.6	0.0	7.3	01/20/2015	11.4	0.0	5.7	Failure		2016	AC - Reconstruction (Minor Collector/Local)	$320,514		
0000109840	2514953	DESIRE ST	ROYAL ST	DAUPHINE ST	366	1	1,104	Flexible	Local	None	BYWATER	1,000	18	Weak	30.8	0.0	15.4	01/20/2015	24.5	0.0	12.3	Very Poor		2016	AC - Reconstruction (Minor Collector/Local)	$315,621		
0000109850	2514950	DESIRE ST	DAUPHINE ST	BURGUNDY ST	365	1	1,170	Flexible	Local	None	BYWATER	1,000	18	Weak	20.5	16.4	18.5	01/20/2015	15.8	12.9	14.4	Very Poor		2016	AC - Reconstruction (Minor Collector/Local)	$334,718		
0000109860	2514824	DESIRE ST	BURGUNDY ST	N RAMPART ST	365	1	1,144	Flexible	Local	None	ST. CLAUDE	1,000	18	Weak	47.5	21.0	34.3	01/20/2015	42.9	16.1	29.5	Very Poor		2016	AC - Mill and Overlay with Base Repairs	$70,398		
0000109870	2514818	DESIRE ST	N RAMPART ST	ST CLAUDE AVE	449	1	1,462	Flexible	Local	None	ST. CLAUDE	1,000	18	Weak	16.1	19.2	17.7	01/20/2015	12.7	14.9	13.8	Very Poor		2016	AC - Reconstruction (Minor Collector/Local)	$418,032		
0000109880	2514814	DESIRE ST	ST CLAUDE AVE	MARAIS ST	292	2	916	Composite	Local	None	ST. CLAUDE	1,000	26	Weak	14.2	45.4	29.8	01/21/2015	12.7	42.8	27.8	Very Poor		2016	AC - Mill and Overlay with Base Repairs	$56,335		
0000109890	2514806	DESIRE ST	MARAIS ST	URQUHART ST	393	2	1,279	Flexible	Local	None	ST. CLAUDE	1,000	18	Weak	7.2	47.5	27.4	01/21/2015	5.6	42.9	24.3	Very Poor		2016	AC - Reconstruction (Minor Collector/Local)	$365,889		
0000109900	2514776	DESIRE ST	URQUHART ST	N VILLERE ST	390	2	1,280	Flexible	Local	None	ST. CLAUDE	1,000	18	Weak	41.0	33.3	37.2	01/21/2015	35.1	26.6	30.9	Very Poor		2016	AC - Mill and Overlay with Base Repairs	$78,739		
0000109910	2514748	DESIRE ST	N VILLERE ST	N ROBERTSON ST	392	2	1,257	Flexible	Local	None	ST. CLAUDE	1,000	18	Weak	19.1	42.2	30.7	01/21/2015	14.8	36.7	25.8	Very Poor		2016	AC - Mill and Overlay with Base Repairs	$77,371		
0000109920	2514548	DESIRE ST	N ROBERTSON ST	N CLAIBORNE AVE	389	2	1,223	Flexible	Local	None	ST. CLAUDE	1,000	18	Weak	31.1	50.3	40.7	01/21/2015	24.7	45.9	35.3	Very Poor		2016	AC - Mill and Overlay with Base Repairs	$75,266		
0000109930	2514654	DESIRE ST	N CLAIBORNE AVE	N DERBIGNY ST	390	2	1,194	Flexible	Local	None	ST. CLAUDE	1,000	18	Weak	29.4	8.8	17.1	01/21/2015	19.8	6.8	13.3	Very Poor		2016	AC - Reconstruction (Minor Collector/Local)	$341,518		
0000109940	2514660	DESIRE ST	N DERBIGNY ST	N ROMAN ST	390	2	1,288	Flexible	Local	None	ST. CLAUDE	1,000	18	Weak	9.9	0.0	5.0	01/21/2015	7.7	0.0	3.9	Failure		2016	AC - Reconstruction (Minor Collector/Local)	$368,431		
0000109950	2514659	DESIRE ST	N ROMAN ST	S BUNNY FRIEND ST	174	2	560	Rigid	Local	None	ST. CLAUDE	1,000	22	Weak	35.7	73.7	54.7	01/21/2015	33.2	70.3	51.8	Poor		2016	PCC - Crack/Joint Sealing	$8,468		
0000109960	2514667	DESIRE ST	S BUNNY FRIEND ST	N PRIEUR ST	218	2	715	Rigid	Local	None	ST. CLAUDE	1,000	22	Weak	31.2	100.0	65.6	01/21/2015	28.9	99.4	64.2	Fair		2024	PCC - Crack/Joint Sealing	$13,417		
0000109970	2514649	DESIRE ST	N PRIEUR ST	N BUNNY FRIEND ST	213	2	714	Rigid	Local	None	ST. CLAUDE	1,000	22	Weak	41.7	99.4	70.6	01/21/2015	39.3	98.8	69.1	Fair		2026	PCC - Crack/Joint Sealing	$14,085		
0000109980	2514550	DESIRE ST	N BUNNY FRIEND ST	N JOHNSON ST	176	2	581	Rigid	Local	None	ST. CLAUDE	1,000	22	Weak	53.3	100.0	76.7	01/21/2015	50.3	99.4	74.9	Good		2030	PCC - Crack/Joint Sealing	$12,647		
0000109990	2514645	DESIRE ST	N JOHNSON ST	N GALVEZ ST	392	2	1,276	Rigid	Local	None	ST. CLAUDE	1,000	22	Weak	48.1	100.0	74.1	01/21/2015	45.2	99.4	72.3	Good		2028	PCC - Crack/Joint Sealing	$26,442		
0000110000	2514070	DESIRE ST	N GALVEZ ST	N MIRO ST	389	2	1,276	Rigid	Local	None	FLORIDA AREA	1,000	22	Weak	45.1	100.0	72.6	01/21/2015	42.3	99.4	70.9	Good		2028	PCC - Crack/Joint Sealing	$26,435		
0000110010	2514062	DESIRE ST	N MIRO ST	N TONTI ST	390	2	1,298	Rigid	Local	None	FLORIDA AREA	1,000	22	Weak	43.1	100.0	71.6	01/21/2015	40.6	99.4	70.0	Good		2027	PCC - Crack/Joint Sealing	$26,235		
0000110020	2514032	DESIRE ST	N TONTI ST	N ROCHEBLAVE ST	391	2	1,282	Rigid	Local	None	FLORIDA AREA	1,000	22	Weak	35.5	93.2	64.4	01/21/2015	33.0	92.5	62.8	Fair		2021	PCC - Crack/Joint Sealing	$22,346		
0000110030	2513758	DESIRE ST	N ROCHEBLAVE ST	N DORGENOIS ST	390	2	1,289	Rigid	Local	None	FLORIDA AREA	1,000	22	Weak	44.4	67.4	55.9	01/21/2015	41.7	63.8	52.8	Poor		2016	PCC - Crack/Joint Sealing	$19,855		
0000110040	2513133	PIETY ST	ST CLAUDE AVE	ROSALIE AL & UNNAMED	159	1	457	Flexible	Major Collector	Local	ST. CLAUDE	5,000	30	Weak	26.9	54.8	40.9	01/20/2015	21.1	50.9	36.0	Very Poor		2016	AC - Mill and Overlay with Base Repairs	$28,147		
0000110050	2514632	PIETY ST	ROSALIE AL & UNNAMED	N RAMPART ST	290	1	793	Flexible	Major Collector	Local	ST. CLAUDE	5,000	30	Weak	18.8	28.0	23.4	01/20/2015	14.6	22.0	18.3	Very Poor		2016	AC - Reconstruction (Arterial/Major Collector)	$226,778		
0000110060	2514635	PIETY ST	N RAMPART ST	BURGUNDY ST	363	1	1,031	Flexible	Major Collector	Local	ST. CLAUDE	5,000	30	Weak	25.9	0.0	13.0	01/20/2015	20.2	0.0	10.1	Very Poor		2016	AC - Reconstruction (Arterial/Major Collector)	$294,936		
0000110070	2514769	PIETY ST	BURGUNDY ST	DAUPHINE ST	365	1	1,004	Flexible	Major Collector	Local	BYWATER	5,000	30	Weak	27.6	0.0	13.8	01/20/2015	21.7	0.0	10.9	Very Poor		2016	AC - Reconstruction (Arterial/Major Collector)	$287,151		
0000110080	2514556	PIETY ST	DAUPHINE ST	ROYAL ST	366	1	1,067	Flexible	Major Collector	Local	BYWATER	5,000	30	Weak	21.1	2.2	11.7	01/20/2015	16.2	1.6	8.9	Failure		2016	AC - Reconstruction (Arterial/Major Collector)	$305,040		
0000110090	2514555	PIETY ST	ROYAL ST	CHARTRES ST	360	1	910	Flexible	Major Collector	Local	BYWATER	5,000	30	Weak	19.6	0.0	9.8	01/20/2015	15.2	0.0	7.6	Failure		2016	AC - Reconstruction (Arterial/Major Collector)	$260,237		
0000110100	2514625	PIETY ST	ST CLAUDE AVE	MARAIS ST	291	2	774	Flexible	Major Collector	Local	ST. CLAUDE	5,000	30	Weak	55.3	89.2	72.3	01/21/2015	51.5	87.6	69.6	Fair		2021	AC - Mill and Overlay	$35,873		
0000110110	2514617	PIETY ST	MARAIS ST	URQUHART ST	395	2	1,141	Flexible	Major Collector	Local	ST. CLAUDE	5,000	30	Weak	53.3	98.4	75.9	01/21/2015	49.3	97.0	73.2	Good		2022	AC - Mill and Overlay	$54,203		
0000110120	2514613	PIETY ST	URQUHART ST	N VILLERE ST	390	2	1,090	Flexible	Major Collector	Local	ST. CLAUDE	5,000	30	Weak	6.8	0.0	3.4	01/21/2015	5.3	0.0	2.7	Failure		2016	AC - Reconstruction (Arterial/Major Collector)	$311,776		
0000110130	2514746	PIETY ST	N VILLERE ST	N ROBERTSON ST	391	2	990	Flexible	Major Collector	Local	ST. CLAUDE	5,000	30	Weak	2.1	0.0	1.1	01/21/2015	1.5	0.0	0.8	Failure		2016	AC - Reconstruction (Arterial/Major Collector)	$283,147		
0000110140	2514656	PIETY ST	N ROBERTSON ST	N CLAIBORNE AVE	390	2	1,142	Rigid	Major Collector	Local	ST. CLAUDE	5,000	30	Weak	29.6	69.5	49.6	01/21/2015	27.4	66.0	46.7	Poor		2016	PCC - Joint Repair	$58,586		
0000110150	2514653	PIETY ST	N CLAIBORNE AVE	N DERBIGNY ST	391	2	1,224	Rigid	Major Collector	Local	ST. CLAUDE	5,000	30	Weak	21.2	76.9	49.1	01/21/2015	19.2	73.8	46.5	Poor		2016	PCC - Joint Repair	$62,792		
0000110160	2514650	PIETY ST	N DERBIGNY ST	N ROMAN ST	391	2	1,306	Rigid	Major Collector	Local	ST. CLAUDE	5,000	30	Weak	28.4	70.0	49.2	01/21/2015	26.3	66.5	46.4	Poor		2016	PCC - Joint Repair	$66,963		
0000110170	2514647	PIETY ST	N ROMAN ST	N PRIEUR ST	390	2	1,294	Rigid	Major Collector	Local	ST. CLAUDE	5,000	30	Weak	28.2	67.6	47.9	01/21/2015	26.1	64.0	45.1	Poor		2016	PCC - Joint Repair	$66,348		
0000110180	2514641	PIETY ST	N PRIEUR ST	N JOHNSON ST	390	2	1,304	Rigid	Major Collector	Local	ST. CLAUDE	5,000	30	Weak	27.0	87.5	57.3	01/21/2015	24.9	86.0	55.5	Fair		2017	PCC - Joint Repair	$68,550		
0000110190	2514643	PIETY ST	N JOHNSON ST	N GALVEZ ST	391	2	1,332	Rigid	Major Collector	Local	ST. CLAUDE	5,000	30	Weak	40.8	72.6	56.7	01/21/2015	38.4	69.2	53.8	Poor		2016	PCC - Joint Repair	$68,342		
0000110200	2514064	PIETY ST	N GALVEZ ST	N MIRO ST	389	2	1,133	Rigid	Major Collector	Local	FLORIDA AREA	5,000	30	Weak	27.2	76.0	51.6	01/21/2015	25.1	72.7	48.9	Poor		2016	PCC - Joint Repair	$58,107		
0000110210	2514025	PIETY ST	N MIRO ST	BYRNE PL	194	2	512	Flexible	Major Collector	Local	FLORIDA AREA	5,000	30	Weak	11.9	0.0	6.0	01/21/2015	9.3	0.0	4.7	Failure		2016	AC - Reconstruction (Arterial/Major Collector)	$146,451		
0000110220	2514024	PIETY ST	BYRNE PL	N TONTI ST	196	2	600	Flexible	Major Collector	Local	FLORIDA AREA	5,000	30	Weak	4.8	0.0	2.4	01/21/2015	3.6	0.0	1.8	Failure		2016	AC - Reconstruction (Arterial/Major Collector)	$171,649		
0000110230	2514023	PIETY ST	N TONTI ST	N ROCHEBLAVE ST	390	2	1,131	Flexible	Major Collector	Local	FLORIDA AREA	5,000	30	Weak	29.9	20.9	25.4	01/21/2015	23.7	16.1	19.9	Very Poor		2016	AC - Reconstruction (Arterial/Major Collector)	$323,565		
0000110240	2513752	PIETY ST	N ROCHEBLAVE ST	N DORGENOIS ST	390	2	1,198	Flexible	Major Collector	Local	FLORIDA AREA	5,000	30	Weak	25.7	69.4	47.6	01/21/2015	20.1	66.6	43.4	Poor		2016	AC - Mill and Overlay	$49,060		
0000110250	2514003	LOUISA ST	N DORGENOIS ST	N ROCHEBLAVE ST	390	1	1,206	Rigid	Major Collector	Local	FLORIDA AREA	5,000	30	Weak	34.7	59.9	47.3	01/21/2015	32.2	56.4	44.3	Poor		2016	PCC - Joint Repair	$61,834		
0000110260	2514011	LOUISA ST	N ROCHEBLAVE ST	N TONTI ST	390	1	1,281	Rigid	Major Collector	Local	FLORIDA AREA	5,000	30	Weak	30.7	57.5	44.1	01/21/2015	28.4	54.1	41.3	Poor		2016	PCC - Joint Repair	$65,721		
0000110270	2514020	LOUISA ST	N TONTI ST	BYRNE PL	195	1	636	Rigid	Major Collector	Local	FLORIDA AREA	5,000	30	Weak	28.9	69.9	49.4	01/21/2015	26.8	66.4	46.6	Poor		2016	PCC - Joint Repair	$32,604		
0000110280	2514018	LOUISA ST	BYRNE PL	N MIRO ST	195	1	622	Rigid	Major Collector	Local	FLORIDA AREA	5,000	30	Weak	30.7	54.2	42.5	01/21/2015	28.4	51.1	39.8	Very Poor		2016	PCC - Full Depth Slab Repair	$47,772		
0000110290	2514016	LOUISA ST	N MIRO ST	N GALVEZ ST	391	1	1,143	Rigid	Major Collector	Local	FLORIDA AREA	5,000	30	Weak	32.1	52.0	42.1	01/21/2015	29.7	49.1	39.4	Very Poor		2016	PCC - Full Depth Slab Repair	$87,833		
0000110300	2514639	LOUISA ST	N GALVEZ ST	N JOHNSON ST	389	1	1,187	Rigid	Major Collector	Local	ST. CLAUDE	5,000	30	Weak	37.5	61.5	49.5	01/21/2015	35.0	58.0	46.5	Poor		2016	PCC - Joint Repair	$60,877		
0000110310	2514534	LOUISA ST	N JOHNSON ST	N PRIEUR ST	392	1	1,241	Rigid	Major Collector	Local	ST. CLAUDE	5,000	30	Weak	36.8	68.5	52.7	01/21/2015	34.3	65.0	49.7	Poor		2016	PCC - Joint Repair	$63,646		
0000110320	2514537	LOUISA ST	N PRIEUR ST	N ROMAN ST	390	1	1,244	Rigid	Major Collector	Local	ST. CLAUDE	5,000	30	Weak	34.4	67.9	51.2	01/21/2015	31.9	64.4	48.2	Poor		2016	PCC - Joint Repair	$63,812		
0000110330	2514567	LOUISA ST	N ROMAN ST	N DERBIGNY ST	391	1	1,261	Rigid	Major Collector	Local	ST. CLAUDE	5,000	30	Weak	30.6	38.5	34.6	01/21/2015	28.3	36.0	32.2	Very Poor		2016	PCC - Full Depth Slab Repair	$96,884		

DRAFT

Stantec

CITY OF NEW ORLEANS 2014 PAVEMENT MANAGEMENT ANALYSIS DRAFT REPORT

Appendix A RoadMatrix Section Attributes

															Field Measured Conditions				2016 Predicted Conditions										
SectionID	SEGMENTID	Street	From	To	Length (ft)	Lanes	Area (yd^2)	Pavement Type	Functional Class	FHWA Route	Neighborhood	AADT	EGT	Subgrade Strength	RCI	SDI	PCI	PCI Date	RCIYr1	SDIYr1	PCIYr1	PCI Class	Destroyed Road	Need Year (Adjusted)	Need Recommended Rehab (PCI Trigger)	Need Cost (PCI Trigger)	Last Rehab	Last Rehab Date
0000110340	2514569	LOUISA ST	N DERBIGNY ST	N CLAIBORNE AVE	390	1	1,194	Rigid	Major Collector	Local	ST. CLAUDE	5,000	30	Weak	35.7	56.6	46.2	01/21/2015	33.2	53.3	43.3	Poor		2016	PCC - Joint Repair	$61,253		
0000110350	2514573	LOUISA ST	N CLAIBORNE AVE	N ROBERTSON ST	390	1	1,319	Rigid	Major Collector	Local	ST. CLAUDE	5,000	30	Weak	19.6	80.5	50.1	01/21/2015	17.8	77.7	47.8	Poor		2016	PCC - Joint Repair	$67,636		
0000110360	2514607	LOUISA ST	N ROBERTSON ST	N VILLERE ST	392	1	1,199	Flexible	Major Collector	Local	ST. CLAUDE	5,000	30	Weak	11.0	30.2	20.6	01/21/2015	8.6	23.9	16.3	Very Poor		2016	AC - Reconstruction (Arterial/Major Collector)	$342,789		
0000110370	2514610	LOUISA ST	N VILLERE ST	URQUHART ST	391	1	1,293	Flexible	Major Collector	Local	ST. CLAUDE	5,000	30	Weak	33.6	34.8	34.2	01/21/2015	26.9	27.9	27.4	Very Poor		2016	AC - Mill and Overlay with Base Repairs	$79,552		
0000110380	2514611	LOUISA ST	URQUHART ST	MARAIS ST	392	1	1,233	Flexible	Major Collector	Local	ST. CLAUDE	5,000	30	Weak	18.7	47.4	33.1	01/21/2015	14.6	42.9	28.8	Very Poor		2016	AC - Mill and Overlay with Base Repairs	$75,895		
0000110390	2514615	LOUISA ST	MARAIS ST	ST CLAUDE AVE	292	1	959	Flexible	Major Collector	Local	ST. CLAUDE	5,000	30	Weak	41.7	67.3	54.5	01/21/2015	36.0	64.4	50.2	Poor		2016	AC - Mill and Overlay	$39,293		
0000110400	2513128	LOUISA ST	END	CHARTRES ST	172	1	674	Flexible	Major Collector	None	BYWATER	5,000	30	Weak	31.6	57.9	44.8	01/20/2015	25.2	54.3	39.8	Very Poor		2016	AC - Mill and Overlay with Base Repairs	$41,451		
0000110410	2513253	LOUISA ST	CHARTRES ST	ROYAL ST	361	1	1,083	Flexible	Major Collector	Local	BYWATER	5,000	30	Weak	27.2	0.0	13.6	01/20/2015	21.4	0.0	10.7	Very Poor		2016	AC - Reconstruction (Arterial/Major Collector)	$309,838		
0000110420	2514766	LOUISA ST	ROYAL ST	DAUPHINE ST	365	1	1,098	Flexible	Major Collector	Local	BYWATER	5,000	30	Weak	17.9	29.9	23.9	01/20/2015	14.0	23.7	18.9	Very Poor		2016	AC - Reconstruction (Arterial/Major Collector)	$314,064		
0000110430	2514633	LOUISA ST	DAUPHINE ST	BURGUNDY ST	365	1	1,090	Flexible	Major Collector	Local	BYWATER	5,000	30	Weak	48.4	49.0	48.7	01/20/2015	43.9	44.5	44.2	Poor		2016	AC - Mill and Overlay	$44,650		
0000110440	2514271	LOUISA ST	BURGUNDY ST	N RAMPART ST	365	1	1,090	Flexible	Major Collector	Local	ST. CLAUDE	5,000	30	Weak	29.7	53.7	41.7	01/20/2015	23.3	49.8	36.7	Very Poor		2016	AC - Mill and Overlay with Base Repairs	$67,055		
0000110450	2514623	LOUISA ST	N RAMPART ST	MARTINIQUE AL	289	1	855	Flexible	Major Collector	Local	ST. CLAUDE	5,000	30	Weak	35.1	44.9	40.0	01/20/2015	28.3	40.2	34.3	Very Poor		2016	AC - Mill and Overlay with Base Repairs	$52,636		
0000110460	2560450	LOUISA ST	MARTINIQUE AL	ST CLAUDE AVE	159	1	482	Flexible	Major Collector	Local	ST. CLAUDE	5,000	30	Weak	32.0	66.7	49.4	01/20/2015	25.5	63.8	44.7	Poor		2016	AC - Mill and Overlay	$19,760		
0000110470	2514597	CLOUET ST	ST CLAUDE AVE	N RAMPART ST	449	1	1,204	Flexible	Local	None	ST. CLAUDE	1,000	18	Weak	4.3	34.4	19.4	01/20/2015	3.2	27.5	15.4	Very Poor		2016	AC - Reconstruction (Minor Collector/Local)	$344,250		
0000110480	2514600	CLOUET ST	N RAMPART ST	BURGUNDY ST	364	1	1,032	Flexible	Local	None	ST. CLAUDE	1,000	18	Weak	18.0	29.8	23.9	01/20/2015	14.1	23.6	18.9	Very Poor		2016	AC - Reconstruction (Minor Collector/Local)	$295,158		
0000110490	2514603	CLOUET ST	BURGUNDY ST	DAUPHINE ST	365	1	1,068	Flexible	Local	None	BYWATER	1,000	18	Weak	7.9	33.8	20.9	01/20/2015	6.1	27.0	16.6	Very Poor		2016	AC - Reconstruction (Minor Collector/Local)	$305,485		
0000110500	2514761	CLOUET ST	DAUPHINE ST	ROYAL ST	365	1	1,052	Flexible	Local	None	BYWATER	1,000	18	Weak	27.3	27.3	28.3	01/20/2015	21.4	23.2	22.3	Very Poor		2016	AC - Reconstruction (Minor Collector/Local)	$300,973		
0000110510	2514764	CLOUET ST	ROYAL ST	CHARTRES ST	361	1	1,054	Flexible	Local	None	BYWATER	1,000	18	Weak	29.5	39.1	34.3	01/20/2015	23.3	32.9	28.1	Very Poor		2016	AC - Mill and Overlay with Base Repairs	$64,860		
0000110520	2513127	CLOUET ST	CHARTRES ST	END	260	1	869	Flexible	Local	None	BYWATER	1,000	18	Weak	24.5	54.9	39.7	01/20/2015	19.0	51.1	35.1	Very Poor		2016	AC - Mill and Overlay with Base Repairs	$53,450		
0000110530	2514269	CLOUET ST	ST CLAUDE AVE	MARAIS ST	291	1	831	Flexible	Local	None	ST. CLAUDE	1,000	18	Weak	38.0	81.6	55.8	01/21/2015	23.7	79.6	51.7	Poor		2016	AC - Mill and Overlay	$34,023		
0000110540	2514590	CLOUET ST	MARAIS ST	URQUHART ST	393	1	922	Flexible	Local	None	ST. CLAUDE	1,000	18	Weak	27.7	76.3	52.0	01/21/2015	21.8	74.0	47.9	Poor		2016	AC - Mill and Overlay	$37,773		
0000110550	2514605	CLOUET ST	URQUHART ST	N VILLERE ST	392	1	1,265	Flexible	Local	None	ST. CLAUDE	1,000	18	Weak	17.5	66.0	41.8	01/21/2015	13.8	63.1	38.5	Very Poor		2016	AC - Mill and Overlay with Base Repairs	$77,830		
0000110560	2514571	CLOUET ST	N VILLERE ST	N ROBERTSON ST & N ROBERTSON OVERPASS & N ROBERTSON AVE	388	1	1,059	Flexible	Local	None	ST. CLAUDE	1,000	18	Weak	26.2	57.2	41.7	01/21/2015	20.5	53.5	37.0	Very Poor		2016	AC - Mill and Overlay with Base Repairs	$65,147		
0000110570	2514543	CLOUET ST	N ROBERTSON ST & N ROBERTSON OVERPASS & N ROBERTSON AVE	N CLAIBORNE AVE	361	1	1,238	Flexible	Local	None	ST. CLAUDE	1,000	18	Weak	40.7	79.6	60.2	01/21/2015	34.7	77.5	56.1	Fair		2017	AC - Mill and Overlay	$51,966		
0000110580	2514541	CLOUET ST	N CLAIBORNE AVE	N DERBIGNY ST	357	1	1,030	Flexible	Local	None	ST. CLAUDE	1,000	18	Weak	34.7	83.8	59.3	01/21/2015	27.8	81.8	54.8	Poor		2016	AC - Mill and Overlay	$42,192		
0000110590	2514535	CLOUET ST	N DERBIGNY ST	INDUSTRIAL CT	193	1	537	Flexible	Local	None	ST. CLAUDE	1,000	18	Weak	42.8	85.1	64.0	01/21/2015	37.5	83.2	60.4	Fair		2018	AC - Mill and Overlay	$23,128		
0000110600	2518074	CLOUET ST	INDUSTRIAL CT	N ROMAN ST	197	1	560	Flexible	Local	None	ST. CLAUDE	1,000	18	Weak	92.5	93.5	74.5	01/21/2015	51.7	92.0	71.9	Good		2021	AC - Mill and Overlay	$25,946		
0000110610	2513950	CLOUET ST	N ROMAN ST	N PRIEUR ST	392	1	1,127	Flexible	Local	None	ST. CLAUDE	1,000	18	Weak	59.4	91.9	75.7	01/21/2015	55.9	90.4	73.2	Good		2022	AC - Mill and Overlay	$53,543		
0000110620	2513949	CLOUET ST	N PRIEUR ST	N JOHNSON ST	388	1	1,159	Flexible	Local	None	ST. CLAUDE	1,000	18	Weak	63.2	90.3	76.8	01/21/2015	60.1	88.7	74.4	Good		2023	AC - Mill and Overlay	$56,439		
0000110630	2514014	CLOUET ST	N JOHNSON ST	N GALVEZ ST	359	1	1,034	Flexible	Local	None	ST. CLAUDE	1,000	18	Weak	67.5	92.9	80.2	01/21/2015	64.6	91.5	78.1	Good		2024	AC - Mill and Overlay	$51,596		
0000110640	2561613	CLOUET ST	N GALVEZ ST	N GALVEZ ST & N GALVEZ ST OVERPASS	34	1	107	Rigid	Local	None	ST. CLAUDE	1,000	22	Weak	39.0	80.9	60.0	01/21/2015	36.5	78.2	57.4	Fair		2017	PCC - Crack/Joint Sealing	$1,683		
0000110650	2513903	CLOUET ST	N GALVEZ ST & N GALVEZ ST OVERPASS	N MIRO ST	390	1	1,182	Flexible	Local	None	FLORIDA AREA	1,000	18	Weak	59.7	100.0	79.9	01/21/2015	56.2	98.5	77.4	Good		2023	AC - Mill and Overlay	$57,554		
0000110660	2514012	CLOUET ST	N MIRO ST	N TONTI ST	391	2	1,096	Flexible	Local	None	FLORIDA AREA	1,000	18	Weak	60.1	83.2	71.7	01/21/2015	56.6	81.2	68.9	Fair		2021	AC - Mill and Overlay	$50,775		
0000110670	2514001	CLOUET ST	N TONTI ST	N ROCHEBLAVE ST	390	2	961	Flexible	Local	None	FLORIDA AREA	1,000	18	Weak	33.7	67.9	50.8	01/21/2015	26.9	65.0	46.0	Poor		2016	AC - Mill and Overlay	$39,366		
0000110680	2513998	CLOUET ST	N ROCHEBLAVE ST	N DORGENOIS ST	391	2	1,104	Flexible	Local	None	FLORIDA AREA	1,000	18	Weak	50.1	56.3	43.2	01/21/2015	23.9	52.5	38.2	Very Poor		2016	AC - Mill and Overlay with Base Repairs	$67,950		
0000110690	2514588	FELICIANA ST	ST CLAUDE AVE	MARAIS ST	288	2	676	Flexible	Local	None	ST. CLAUDE	1,000	18	Weak	12.0	48.5	30.3	01/21/2015	9.3	44.0	26.7	Very Poor		2016	AC - Mill and Overlay with Base Repairs	$41,588		
0000110700	2514587	FELICIANA ST	MARAIS ST	URQUHART ST	395	2	902	Flexible	Local	None	ST. CLAUDE	1,000	18	Weak	3.8	33.4	18.6	01/21/2015	2.9	26.7	14.8	Very Poor		2016	AC - Reconstruction (Minor Collector/Local)	$257,918		
0000110710	2514584	FELICIANA ST	URQUHART ST	N VILLERE ST	391	2	1,256	Flexible	Local	None	ST. CLAUDE	1,000	18	Weak	40.9	63.1	52.0	01/21/2015	35.0	60.0	47.5	Poor		2016	AC - Mill and Overlay	$51,445		
0000110720	2514545	FELICIANA ST	N VILLERE ST	END	332	2	858	Flexible	Local	None	ST. CLAUDE	1,000	18	Weak	49.1	100.0	74.6	01/21/2015	44.6	98.5	71.6	Good		2021	AC - Mill and Overlay	$39,781		
0000110730	2526194	N ROBERTSON AVE	FELICIANA ST	CLOUET ST	275	1	1,375	Composite	Local	None	ST. CLAUDE	1,000	26	Weak	50.2	72.7	61.5	01/21/2015	47.4	69.6	58.5	Fair		2018	AC - Mill and Overlay	$59,184		
0000110740	2514521	FELICIANA ST	N CLAIBORNE AVE	N ROBERTSON AVE	351	2	874	Flexible	Local	None	ST. CLAUDE	1,000	18	Weak	35.2	95.1	65.2	01/21/2015	28.4	93.7	61.1	Fair		2018	AC - Mill and Overlay	$37,610		
0000110750	2526055	N CLAIBORNE AVE	MONTEGUT ST	FELICIANA ST	357	1	802	Rigid	Local	None	ST. CLAUDE	1,000	22	Weak	38.7	60.7	49.7	01/21/2015	36.2	57.2	46.7	Poor		2016	PCC - Crack/Joint Sealing	$12,357		
0000110760	2526056	N CLAIBORNE AVE	FELICIANA ST	CLOUET ST	278	1	579	Rigid	Local	None	ST. CLAUDE	1,000	22	Weak	39.8	83.8	61.8	01/21/2015	37.4	81.4	59.4	Fair		2018	PCC - Crack/Joint Sealing	$9,379		
0000110770	2526053	N CLAIBORNE AVE	MONTEGUT ST	FELICIANA ST	305	1	625	Rigid	Local	None	ST. CLAUDE	1,000	22	Weak	48.3	92.6	70.5	01/21/2015	45.4	91.9	68.7	Fair		2023	PCC - Crack/Joint Sealing	$11,437		
0000110780	2526057	N CLAIBORNE AVE	FELICIANA ST	CLOUET ST	277	1	576	Rigid	Local	None	ST. CLAUDE	1,000	22	Weak	36.2	57.2	46.7	01/21/2015	33.7	53.8	43.8	Poor		2016	PCC - Crack/Joint Sealing	$8,872		
0000110790	2514539	FELICIANA ST	N CLAIBORNE AVE	N DERBIGNY ST	357	2	1,102	Flexible	Local	None	ST. CLAUDE	1,000	18	Weak	0.6	13.6	7.1	01/21/2015	0.3	10.5	5.4	Failure		2016	AC - Reconstruction (Minor Collector/Local)	$315,240		
0000110800	2513982	FELICIANA ST	N DERBIGNY ST	N ROMAN ST	391	2	905	Flexible	Local	None	ST. CLAUDE	1,000	18	Weak	1.3	30.3	15.8	01/21/2015	0.8	24.0	12.4	Very Poor		2016	AC - Reconstruction (Minor Collector/Local)	$258,903		
0000110810	2514529	FELICIANA ST	N ROMAN ST	N PRIEUR ST	391	2	1,047	Flexible	Local	None	ST. CLAUDE	1,000	18	Weak	2.3	25.1	13.7	01/21/2015	1.7	19.6	10.7	Very Poor		2016	AC - Reconstruction (Minor Collector/Local)	$299,416		
0000110820	2514527	FELICIANA ST	N PRIEUR ST	N JOHNSON ST	390	2	1,072	Flexible	Local	None	ST. CLAUDE	1,000	18	Weak	13.3	0.0	6.7	01/21/2015	10.3	0.0	5.2	Failure		2016	AC - Reconstruction (Minor Collector/Local)	$306,597		
0000110830	2513904	FELICIANA ST	N JOHNSON ST	N GALVEZ ST	358	2	864	Flexible	Local	None	ST. CLAUDE	1,000	18	Weak	34.2	55.6	44.9	01/21/2015	27.3	51.8	39.6	Very Poor		2016	AC - Mill and Overlay with Base Repairs	$53,135		
0000110840	2513899	FELICIANA ST	N GALVEZ ST	N MIRO ST	361	2	1,028	Flexible	Local	None	FLORIDA AREA	1,000	18	Weak	20.1	71.3	45.7	01/21/2015	15.5	68.6	42.1	Poor		2016	AC - Mill and Overlay	$42,124		
0000110850	2513678	FELICIANA ST	N MIRO ST	N TONTI ST	392	2	1,008	Rigid	Local	None	FLORIDA AREA	1,000	22	Weak	28.0	69.2	48.6	01/21/2015	25.9	65.7	45.8	Poor		2016	PCC - Crack/Joint Sealing	$15,534		
0000110860	2513896	FELICIANA ST	N TONTI ST	N ROCHEBLAVE ST	390	2	1,047	Rigid	Local	None	FLORIDA AREA	1,000	22	Weak	27.0	74.4	50.7	01/21/2015	24.9	71.1	48.0	Poor		2016	PCC - Crack/Joint Sealing	$16,123		
0000110870	2513673	FELICIANA ST	N ROCHEBLAVE ST	N DORGENOIS ST	388	2	1,003	Rigid	Local	None	FLORIDA AREA	1,000	22	Weak	28.2	28.0	28.1	01/21/2015	26.1	25.9	26.0	Very Poor		2016	PCC - Full Depth Slab Repair	$77,220		
0000110880	2514519	MONTEGUT ST	N CLAIBORNE AVE	N DERBIGNY ST	358	2	1,175	Flexible	Local	None	ST. CLAUDE	1,000	18	Weak	35.5	28.8	32.2	01/21/2015	28.7	22.7	25.7	Very Poor		2016	AC - Mill and Overlay with Base Repairs	$72,278		
0000110890	2514531	MONTEGUT ST	N DERBIGNY ST	N ROMAN ST	391	2	1,228	Flexible	Local	None	ST. CLAUDE	1,000	18	Weak	17.3	5.1	11.2	01/21/2015	13.6	3.9	8.8	Failure		2016	AC - Reconstruction (Minor Collector/Local)	$351,241		
0000110900	2514525	MONTEGUT ST	N ROMAN ST	N PRIEUR ST	389	2	1,279	Flexible	Local	None	ST. CLAUDE	1,000	18	Weak	45.9	0.3	23.1	01/21/2015	41.3	0.1	20.7	Very Poor		2016	AC - Reconstruction (Minor Collector/Local)	$365,762		
0000110910	2514523	MONTEGUT ST	N PRIEUR ST	N JOHNSON ST	391	2	1,218	Flexible	Local	None	ST. CLAUDE	1,000	18	Weak	28.1	9.1	18.6	01/21/2015	22.2	7.1	14.7	Very Poor		2016	AC - Reconstruction (Minor Collector/Local)	$348,381		
0000110920	2513900	MONTEGUT ST	N JOHNSON ST	N GALVEZ ST	357	2	1,100	Flexible	Local	None	ST. CLAUDE	1,000	18	Weak	27.7	5.5	16.6	01/21/2015	21.8	4.2	13.0	Very Poor		2016	AC - Reconstruction (Minor Collector/Local)	$314,668		
0000110930	2513674	MONTEGUT ST	N GALVEZ ST	N MIRO ST	361	2	1,132	Flexible	Local	None	FLORIDA AREA	1,000	18	Weak	22.5	25.3	23.9	01/21/2015	17.3	19.7	18.5	Very Poor		2016	AC - Reconstruction (Minor Collector/Local)	$323,692		
0000110940	2513677	MONTEGUT ST	N MIRO ST	N TONTI ST	391	2	983	Flexible	Local	None	FLORIDA AREA	1,000	18	Weak	5.7	6.4	6.1	01/21/2015	4.4	5.0	4.7	Failure		2016	AC - Reconstruction (Minor Collector/Local)	$281,018		
0000110950	2513670	MONTEGUT ST	N TONTI ST	N ROCHEBLAVE ST	393	2	931	Flexible	Local	None	FLORIDA AREA	1,000	18	Weak	10.3	10.0	10.2	01/21/2015	8.1	7.8	8.0	Failure		2016	AC - Reconstruction (Minor Collector/Local)	$266,370		
0000110960	2513545	MONTEGUT ST	N ROCHEBLAVE ST	N DORGENOIS ST	389	2	831	Flexible	Local	None	FLORIDA AREA	1,000	18	Weak	11.5	13.8	12.7	01/21/2015	8.9	10.7	9.8	Failure		2016	AC - Reconstruction (Minor Collector/Local)	$237,677		
0000110970	2513667	N ROCHEBLAVE ST	MONTEGUT ST	FELICIANA ST	305	2	944	Flexible	Local	None	FLORIDA AREA	1,000	18	Weak	8.0	2.2	5.1	01/21/2015	6.2	1.6	3.9	Failure		2016	AC - Reconstruction (Minor Collector/Local)	$270,088		
0000110980	2513672	N ROCHEBLAVE ST	FELICIANA ST	CLOUET ST	279	2	775	Flexible	Local	None	FLORIDA AREA	1,000	18	Weak	1.0	11.4	6.2	01/21/2015	0.6	8.9	4.8	Failure		2016	AC - Reconstruction (Minor Collector/Local)	$221,631		
0000110990	2513997	N ROCHEBLAVE ST	CLOUET ST	LOUISA ST	573	2	1,757	Rigid	Local	None	FLORIDA AREA	1,000	22	Weak	20.8	29.9	25.4	01/21/2015	18.9	27.7	23.3	Very Poor		2016	PCC - Reconstruction (Minor Collector/Local)	$846,992		
0000111000	2514004	N ROCHEBLAVE ST	LOUISA ST	PIETY ST	285	2	818	Flexible	Local	None	FLORIDA AREA	1,000	18	Weak	29.8	36.0	32.9	01/21/2015	23.6	29.3	26.5	Very Poor		2016	AC - Mill and Overlay with Base Repairs	$50,332		
0000111010	2513753	N ROCHEBLAVE ST	PIETY ST	DESIRE ST	343	2	943	Flexible	Local	None	FLORIDA AREA	1,000	18	Weak	9.3	34.2	21.8	01/21/2015	7.3	27.3	17.3	Very Poor		2016	AC - Reconstruction (Minor Collector/Local)	$269,738		
0000111020	2513759	N ROCHEBLAVE ST	DESIRE ST	GALLIER ST	293	2	905	Flexible	Local	None	FLORIDA AREA	1,000	18	Weak	7.6	19.2	13.4	01/21/2015	5.9	14.9	10.4	Very Poor		2016	AC - Reconstruction (Minor Collector/Local)	$258,712		
0000111030	2513763	N ROCHEBLAVE ST	GALLIER ST	CONGRESS ST	261	2	800	Flexible	Local	None	FLORIDA AREA	1,000	18	Weak	22.4	0.0	11.2	01/21/2015	17.2	0.0	8.6	Failure		2016	AC - Reconstruction (Minor Collector/Local)	$228,812		
0000111040	2514073	N ROCHEBLAVE ST	CONGRESS ST	INDEPENDENCE ST	242	2	712	Rigid	Local	None	FLORIDA AREA	1,000	22	Weak	34.6	45.7	40.2	01/21/2015	32.1	42.8	37.5	Very Poor		2016	PCC - Full Depth Slab Repair	$54,713		
0000111050	2514354	N ROCHEBLAVE ST	INDEPENDENCE ST	PAULINE ST	266	2	815	Rigid	Local	None	FLORIDA AREA	1,000	22	Weak	35.9	83.3	59.6	01/21/2015	33.4	80.8	57.1	Fair		2017	PCC - Crack/Joint Sealing	$12,863		
0000111060	2514771	N ROCHEBLAVE ST	PAULINE ST	ALVAR ST	291	2	870	Rigid	Local	None	FLORIDA AREA	1,000	22	Weak	24.0	76.6	50.3	01/21/2015	21.9	73.4	47.7	Poor		2016	PCC - Crack/Joint Sealing	$13,405		
0000111070	2514775	N ROCHEBLAVE ST	ALVAR ST	BARTHOLOMEW ST	319	2	908	Flexible	Local	None	FLORIDA AREA	1,000	18	Weak	10.6	34.0	22.3	01/21/2015	8.3	27.2	17.8	Very Poor		2016	AC - Reconstruction (Minor Collector/Local)	$259,602		

DRAFT

Stantec

Appendix A RoadMatrix Section Attributes

															Field Measured Conditions				2016 Predicted Conditions										
SectionID	SEGMENTID	Street	From	To	Length (ft)	Lanes	Area (yd^2)	Pavement Type	Functional Class	FHWA Route	Neighborhood	AADT	EGT	Subgrade Strength	RCI	SDI	PCI	PCI Date	RCIYr1	SDIYr1	PCIYr1	PCI Class	Destroyed Road	Need Year (Adjusted)	Need Recommended Rehab (PCI Trigger)	Need Cost (PCI Trigger)	Last Rehab	Last Rehab Date
0000111080	2515040	N ROCHEBLAVE ST	BARTHOLOMEW ST	MAZANT ST	317	2	940	Flexible	Local	None	FLORIDA AREA	1,000	18	Weak	22.4	27.9	25.2	01/21/2015	17.2	22.0	19.6	Very Poor		2016	AC - Reconstruction (Minor Collector/Local)	$268,848		
0000111090	2515055	N ROCHEBLAVE ST	MAZANT ST	FRANCE ST	225	2	559	Flexible	Local	None	BYWATER	1,000	18	Weak	0.7	4.9	2.8	01/21/2015	0.4	3.7	2.1	Failure		2016	AC - Reconstruction (Minor Collector/Local)	$159,796		
0000111100	2513671	N TONTI ST	MONTEGUT ST	FELICIANA ST	303	2	879	Flexible	Local	None	FLORIDA AREA	1,000	18	Weak	15.9	19.3	17.6	01/21/2015	12.5	15.0	13.8	Very Poor		2016	AC - Reconstruction (Minor Collector/Local)	$251,372		
0000111110	2513897	N TONTI ST	FELICIANA ST	CLOUET ST	278	2	789	Flexible	Local	None	FLORIDA AREA	1,000	18	Weak	17.8	4.9	11.4	01/21/2015	14.0	3.7	8.9	Failure		2016	AC - Reconstruction (Minor Collector/Local)	$225,602		
0000111120	2514002	N TONTI ST	CLOUET ST	LOUISA ST	577	2	1,719	Flexible	Local	None	FLORIDA AREA	1,000	18	Weak	30.4	77.0	53.7	01/21/2015	24.1	74.7	49.4	Poor		2016	AC - Mill and Overlay	$70,427		
0000111130	2514010	N TONTI ST	LOUISA ST	PIETY ST	283	2	754	Flexible	Local	None	FLORIDA AREA	1,000	18	Weak	19.1	20.3	19.7	01/21/2015	14.8	15.7	15.3	Very Poor		2016	AC - Reconstruction (Minor Collector/Local)	$215,562		
0000111140	2514022	N TONTI ST	PIETY ST	DESIRE ST	346	2	1,022	Flexible	Local	None	FLORIDA AREA	1,000	18	Weak	10.1	19.9	15.0	01/21/2015	7.9	15.4	11.7	Very Poor		2016	AC - Reconstruction (Minor Collector/Local)	$292,235		
0000111150	2514031	N TONTI ST	DESIRE ST	GALLIER ST	289	2	875	Flexible	Local	None	FLORIDA AREA	1,000	18	Weak	28.9	24.8	26.9	01/21/2015	22.8	19.3	21.1	Very Poor		2016	AC - Reconstruction (Minor Collector/Local)	$250,133		
0000111160	2514067	N TONTI ST	GALLIER ST	CONGRESS ST	263	2	773	Flexible	Local	None	FLORIDA AREA	1,000	18	Weak	40.0	32.0	36.0	01/21/2015	33.9	25.5	29.7	Very Poor		2016	AC - Mill and Overlay with Base Repairs	$47,556		
0000111170	2514079	N TONTI ST	CONGRESS ST	INDEPENDENCE ST	244	2	753	Rigid	Local	None	FLORIDA AREA	1,000	22	Weak	28.3	64.9	46.6	01/21/2015	26.2	61.2	43.7	Poor		2016	PCC - Crack/Joint Sealing	$11,599		
0000111180	2514357	N TONTI ST	INDEPENDENCE ST	PAULINE ST	266	2	812	Rigid	Local	None	FLORIDA AREA	1,000	22	Weak	32.4	63.1	47.8	01/21/2015	30.0	59.5	44.8	Poor		2016	PCC - Crack/Joint Sealing	$12,513		
0000111190	2514773	N TONTI ST	PAULINE ST	ALVAR ST	288	2	876	Rigid	Local	None	FLORIDA AREA	1,000	22	Weak	36.1	84.1	60.1	01/21/2015	33.6	81.8	57.7	Fair		2018	PCC - Crack/Joint Sealing	$14,177		
0000111200	2514928	N TONTI ST	ALVAR ST	BARTHOLOMEW ST	321	2	1,064	Flexible	Local	None	FLORIDA AREA	1,000	18	Weak	14.2	7.6	10.9	01/21/2015	11.1	5.9	8.5	Failure		2016	AC - Reconstruction (Minor Collector/Local)	$304,373		
0000111210	2515042	N TONTI ST	BARTHOLOMEW ST	MAZANT ST	315	2	952	Flexible	Local	None	FLORIDA AREA	1,000	18	Weak	22.7	9.6	16.2	01/21/2015	17.5	7.5	12.5	Very Poor		2016	AC - Reconstruction (Minor Collector/Local)	$272,153		
0000111220	2515058	N TONTI ST	MAZANT ST	FRANCE ST	280	2	724	Flexible	Local	None	BYWATER	1,000	18	Weak	20.0	0.0	10.0	01/21/2015	15.8	0.0	7.8	Failure		2016	AC - Reconstruction (Minor Collector/Local)	$207,046		
0000111230	2514021	BYRNE PL	LOUISA ST	PIETY ST	284	2	645	Flexible	Local	None	FLORIDA AREA	1,000	18	Weak	27.2	37.8	32.5	01/21/2015	21.4	31.4	26.4	Very Poor		2016	AC - Mill and Overlay with Base Repairs	$39,667		
0000111240	2513676	N MIRO ST	MONTEGUT ST	FELICIANA ST	303	2	906	Flexible	Local	None	FLORIDA AREA	1,000	18	Weak	11.7	5.2	8.5	01/21/2015	9.1	3.9	6.5	Failure		2016	AC - Reconstruction (Minor Collector/Local)	$259,093		
0000111250	2513679	N MIRO ST	FELICIANA ST	CLOUET ST	279	2	827	Flexible	Local	None	FLORIDA AREA	1,000	18	Weak	27.9	35.5	31.7	01/21/2015	22.0	28.7	25.4	Very Poor		2016	AC - Mill and Overlay with Base Repairs	$50,913		
0000111260	2514013	N MIRO ST	CLOUET ST	LOUISA ST	576	2	1,912	Flexible	Local	None	FLORIDA AREA	1,000	18	Weak	40.7	30.4	35.6	01/21/2015	34.7	24.1	29.4	Very Poor		2016	AC - Mill and Overlay with Base Repairs	$117,626		
0000111270	2514019	N MIRO ST	LOUISA ST	PIETY ST	283	2	934	Flexible	Local	None	FLORIDA AREA	1,000	18	Weak	28.9	31.8	28.9	01/21/2015	20.2	25.8	22.8	Very Poor		2016	AC - Reconstruction (Minor Collector/Local)	$267,164		
0000111280	2514026	N MIRO ST	PIETY ST	DESIRE ST	346	2	1,128	Flexible	Local	None	FLORIDA AREA	1,000	18	Weak	45.2	40.4	42.8	01/21/2015	40.6	34.4	37.5	Very Poor		2016	AC - Mill and Overlay with Base Repairs	$69,427		
0000111290	2514063	N MIRO ST	DESIRE ST	GALLIER ST	292	2	930	Flexible	Local	None	FLORIDA AREA	1,000	18	Weak	23.5	0.0	11.8	01/21/2015	18.3	0.0	9.2	Failure		2016	AC - Reconstruction (Minor Collector/Local)	$265,830		
0000111300	2514068	N MIRO ST	GALLIER ST	CONGRESS ST	262	2	859	Flexible	Local	None	FLORIDA AREA	1,000	18	Weak	19.4	0.0	9.7	01/21/2015	15.1	0.0	7.6	Failure		2016	AC - Reconstruction (Minor Collector/Local)	$245,748		
0000111310	2514074	N MIRO ST	CONGRESS ST	INDEPENDENCE ST	243	2	788	Flexible	Local	None	FLORIDA AREA	1,000	18	Weak	22.9	0.0	11.5	01/21/2015	17.7	0.0	8.9	Failure		2016	AC - Reconstruction (Minor Collector/Local)	$225,221		
0000111320	2513735	N MIRO ST	INDEPENDENCE ST	PAULINE ST	267	2	855	Flexible	Local	None	FLORIDA AREA	1,000	18	Weak	15.9	3.1	9.5	01/21/2015	12.5	2.3	7.4	Failure		2016	AC - Reconstruction (Minor Collector/Local)	$244,604		
0000111330	2515038	N MIRO ST	PAULINE ST	ALVAR ST	289	2	943	Flexible	Local	None	FLORIDA AREA	1,000	18	Weak	3.3	25.2	14.3	01/21/2015	2.5	19.7	11.1	Very Poor		2016	AC - Reconstruction (Minor Collector/Local)	$269,802		
0000111340	2515044	N MIRO ST	ALVAR ST	BARTHOLOMEW ST	320	2	1,074	Flexible	Local	None	FLORIDA AREA	1,000	18	Weak	14.1	0.0	7.1	01/21/2015	11.0	0.0	5.5	Failure		2016	AC - Reconstruction (Minor Collector/Local)	$307,169		
0000111350	2515060	N MIRO ST	BARTHOLOMEW ST	MAZANT ST	316	2	1,048	Flexible	Local	None	FLORIDA AREA	1,000	18	Weak	9.7	0.0	4.9	01/21/2015	7.6	0.0	3.8	Failure		2016	AC - Reconstruction (Minor Collector/Local)	$299,829		
0000111360	2515063	N MIRO ST	MAZANT ST	FRANCE ST	291	2	949	Flexible	Local	None	BYWATER	1,000	18	Weak	6.3	2.7	4.5	01/21/2015	4.9	2.0	3.5	Failure		2016	AC - Reconstruction (Minor Collector/Local)	$271,295		
0000111370	2515146	N MIRO ST	FRANCE ST	RAMP	111	2	370	Flexible	Local	None	BYWATER	1,000	18	Weak	10.4	0.0	5.2	01/21/2015	8.2	0.0	4.1	Failure		2016	AC - Reconstruction (Minor Collector/Local)	$105,906		
0000111380	2561861	N MIRO ST	RAMP	POLAND AVE	94	2	294	Flexible	Local	None	BYWATER	1,000	18	Weak	13.8	29.6	22.7	01/21/2015	12.4	23.5	18.0	Very Poor		2016	AC - Reconstruction (Minor Collector/Local)	$84,013		
0000111390	2514725	E POLAND AVE	POLAND AVE	RAMP	106	2	503	Flexible	Local	None	BYWATER	1,000	18	Weak	14.3	55.5	34.9	01/21/2015	11.1	51.7	31.4	Very Poor		2016	AC - Mill and Overlay with Base Repairs	$30,970		
0000111400	2525020	N MIRO ST	RAMP	KENTUCKY ST	574	2	2,429	Flexible	Local	None	BYWATER	1,000	18	Weak	5.0	0.0	2.5	01/21/2015	3.8	0.0	1.9	Failure		2016	AC - Reconstruction (Minor Collector/Local)	$694,729		
0000111410	2562275	E POLAND AVE	N MIRO ST	POLAND AVE	185	1	355	Composite	Local	None	BYWATER	1,000	26	Weak	13.2	85.4	49.3	01/21/2015	11.7	83.8	47.8	Poor		2016	AC - Mill and Overlay	$14,531		
0000111420	2562274	UNNAMED	POLAND AVE	N MIRO ST	99	1	190	Flexible	Local	None	BYWATER	1,000	18	Weak	1.6	28.1	14.9	01/21/2015	1.1	22.2	11.7	Very Poor		2016	AC - Reconstruction (Minor Collector/Local)	$54,399		
0000111430	2521185	N GALVEZ ST	AUBRY ST	A P TUREAUD AVE	230	1	687	Composite	Major Collector	Local	SEVENTH WARD	5,000	34	Weak	78.7	54.7	66.7	01/19/2015	75.8	51.6	63.7	Fair		2019	AC - Mill and Overlay	$30,298		
0000111440	2521189	N GALVEZ ST	A P TUREAUD AVE	ORELLY ST	262	1	771	Composite	Major Collector	Local	SEVENTH WARD	5,000	34	Weak	89.0	100.0	94.5	01/20/2015	87.5	99.4	93.5	Excellent		2037				
0000111450	2521191	N GALVEZ ST	ORELLY ST	NEW ORLEANS ST	111	1	340	Composite	Major Collector	Local	SEVENTH WARD	5,000	34	Weak	47.2	69.2	58.2	01/20/2015	44.3	65.7	55.0	Fair		2017	AC - Mill and Overlay	$14,256		
0000111460	2521194	N GALVEZ ST	NEW ORLEANS ST	OLD PRIEUR ST	254	1	751	Composite	Major Collector	Local	SEVENTH WARD	5,000	34	Weak	68.4	100.0	84.2	01/20/2015	64.9	99.4	82.2	Good		2032	AC - Mill and Overlay	$45,677		
0000111470	2520926	N GALVEZ ST	OLD PRIEUR ST	ALLEN ST	115	1	355	Composite	Major Collector	Local	SEVENTH WARD	5,000	34	Weak	62.0	97.3	79.7	01/20/2015	58.5	96.8	77.7	Good		2029	AC - Mill and Overlay	$20,069		
0000111480	2521210	N GALVEZ ST	ALLEN ST	ANNETTE ST	371	1	1,043	Composite	Major Collector	Local	SEVENTH WARD	5,000	34	Weak	71.2	84.1	77.7	01/20/2015	67.8	81.8	74.8	Good		2023	AC - Mill and Overlay	$50,759		
0000111490	2521218	N GALVEZ ST	ANNETTE ST	ST ANTHONY ST	367	1	1,139	Composite	Major Collector	Local	SEVENTH WARD	5,000	34	Weak	66.7	99.1	82.9	01/20/2015	63.1	98.6	80.9	Good		2031	AC - Mill and Overlay	$67,540		
0000111500	2521220	N GALVEZ ST	ST ANTHONY ST	PAUGER ST	362	1	1,102	Composite	Major Collector	Local	SEVENTH WARD	5,000	34	Weak	65.6	83.8	74.7	01/20/2015	61.9	81.4	71.7	Good		2022	AC - Mill and Overlay	$52,366		
0000111510	2513266	N GALVEZ ST	PAUGER ST	TOURO ST	358	1	1,035	Composite	Major Collector	Local	SEVENTH WARD	5,000	34	Weak	63.0	100.0	81.5	01/20/2015	59.4	99.4	79.4	Good		2031	AC - Mill and Overlay	$61,397		
0000111520	2525409	N GALVEZ ST	TOURO ST	FRENCHMEN ST	360	1	1,068	Composite	Major Collector	Local	SEVENTH WARD	5,000	34	Weak	68.4	87.3	77.9	01/20/2015	64.9	85.8	75.4	Good		2023	AC - Mill and Overlay	$51,998		
0000111530	2513462	N GALVEZ ST	FRENCHMEN ST	ELYSIAN FIELDS AVE	378	1	1,048	Composite	Major Collector	Local	SEVENTH WARD	5,000	34	Weak	65.5	81.8	73.7	01/20/2015	61.8	79.2	70.5	Good		2021	AC - Mill and Overlay	$48,561		
0000111540	2513488	N GALVEZ ST	ELYSIAN FIELDS AVE	MARIGNY ST	351	1	1,037	Composite	Major Collector	Local	ST. ROCH	5,000	34	Weak	12.4	20.5	16.5	01/20/2015	11.1	18.6	14.9	Very Poor		2016	PCC - Reconstruction (Arterial/Major Collector)	$499,680		
0000111550	2513492	N GALVEZ ST	MARIGNY ST	MANDEVILLE ST	362	1	1,066	Composite	Major Collector	Local	ST. ROCH	5,000	34	Weak	7.3	26.1	16.7	01/20/2015	6.1	24.0	15.1	Very Poor		2016	PCC - Reconstruction (Arterial/Major Collector)	$513,979		
0000111560	2513282	N GALVEZ ST	MANDEVILLE ST	SPAIN ST	360	1	1,008	Composite	Major Collector	Local	ST. ROCH	5,000	34	Weak	13.1	25.5	19.3	01/20/2015	11.7	23.4	17.6	Very Poor		2016	PCC - Reconstruction (Arterial/Major Collector)	$485,862		
0000111570	2513590	N GALVEZ ST	SPAIN ST	ST ROCH AVE	322	1	981	Composite	Major Collector	Local	ST. ROCH	5,000	34	Weak	12.2	30.3	21.3	01/20/2015	10.9	28.0	19.5	Very Poor		2016	PCC - Reconstruction (Arterial/Major Collector)	$472,687		
0000111580	2513592	N GALVEZ ST	ST ROCH AVE	MUSIC ST	322	1	945	Composite	Major Collector	Local	ST. ROCH	5,000	34	Weak	7.0	17.8	12.4	01/20/2015	5.8	16.1	11.0	Very Poor		2016	PCC - Reconstruction (Arterial/Major Collector)	$455,442		
0000111590	2513602	N GALVEZ ST	MUSIC ST	ARTS ST	359	1	1,068	Composite	Major Collector	Local	ST. ROCH	5,000	34	Weak	6.9	39.1	23.0	01/20/2015	5.7	36.6	21.2	Very Poor		2016	PCC - Reconstruction (Arterial/Major Collector)	$514,890		
0000111600	2513626	N GALVEZ ST	ARTS ST	PAINTERS ST	359	1	1,130	Composite	Major Collector	Local	ST. ROCH	5,000	34	Weak	8.6	39.5	24.1	01/20/2015	7.4	37.1	22.3	Very Poor		2016	PCC - Reconstruction (Arterial/Major Collector)	$544,881		
0000111610	2513628	N GALVEZ ST	PAINTERS ST	FRANKLIN AVE	319	1	1,031	Composite	Major Collector	Local	ST. ROCH	5,000	34	Weak	13.1	41.7	27.4	01/20/2015	11.7	39.3	25.5	Very Poor		2016	AC - Mill and Overlay with Base Repairs	$63,445		
0000111620	2513636	N GALVEZ ST	FRANKLIN AVE	ALMONASTER AVE	341	1	1,014	Composite	Major Collector	Local	ST. ROCH	5,000	34	Weak	21.4	41.1	31.3	01/20/2015	19.4	38.7	29.1	Very Poor		2016	AC - Mill and Overlay with Base Repairs	$62,385		
0000111630	2513656	N GALVEZ ST	ALMONASTER AVE	PORT ST	309	2	932	Composite	Major Collector	Local	ST. CLAUDE	5,000	34	Weak	14.3	41.3	27.8	01/20/2015	12.8	38.9	25.9	Very Poor		2016	AC - Mill and Overlay with Base Repairs	$57,353		
0000111640	2514038	N GALVEZ ST OVERPASS	PORT ST	CLOUET ST	1,613	2	5,558	Flexible	Major Collector	Local	ST. CLAUDE	5,000	30	Weak	43.0	73.0	58.0	01/20/2015	37.7	70.4	54.1	Poor		2016	AC - Mill and Overlay	$227,636		
0000111650	2513902	N GALVEZ ST	CLOUET ST	LOUISA ST	574	2	1,770	Composite	Major Collector	Local	ST. CLAUDE	5,000	34	Weak	69.5	41.6	55.6	01/20/2015	66.0	39.2	52.6	Poor		2016	AC - Mill and Overlay	$72,493		
0000111660	2514017	N GALVEZ ST	LOUISA ST	PIETY ST	283	2	828	Composite	Major Collector	Local	ST. CLAUDE	5,000	34	Weak	42.7	45.6	44.2	01/20/2015	40.2	42.8	41.5	Poor		2016	AC - Mill and Overlay	$33,910		
0000111670	2514065	N GALVEZ ST	PIETY ST	DESIRE ST	347	2	959	Composite	Major Collector	Local	ST. CLAUDE	5,000	34	Weak	65.0	65.0	65.0	01/20/2015	61.3	61.3	61.3	Fair		2018	AC - Mill and Overlay	$41,278		
0000111680	2514071	N GALVEZ ST	DESIRE ST	GALLIER ST	290	2	873	Composite	Major Collector	Local	ST. CLAUDE	5,000	34	Weak	39.0	46.8	42.9	01/20/2015	36.5	43.9	40.2	Poor		2016	AC - Mill and Overlay	$35,766		
0000111690	2514077	N GALVEZ ST	GALLIER ST	CONGRESS ST	263	2	771	Composite	Major Collector	Local	ST. CLAUDE	5,000	34	Weak	54.4	55.4	54.9	01/20/2015	51.3	52.2	51.8	Poor		2016	AC - Mill and Overlay	$31,575		
0000111700	2513733	N GALVEZ ST	CONGRESS ST	INDEPENDENCE ST	243	2	737	Composite	Major Collector	Local	ST. CLAUDE	5,000	34	Weak	57.4	64.7	61.1	01/20/2015	54.0	61.0	57.5	Fair		2017	AC - Mill and Overlay	$30,955		
0000111710	2514677	N GALVEZ ST	INDEPENDENCE ST	PAULINE ST	269	2	822	Composite	Major Collector	Local	ST. CLAUDE	5,000	34	Weak	38.8	44.0	41.4	01/20/2015	36.3	41.4	38.9	Very Poor		2016	AC - Mill and Overlay with Base Repairs	$50,565		
0000111720	2515123	N GALVEZ ST	PAULINE ST	ALVAR ST	289	2	838	Composite	Major Collector	Local	ST. CLAUDE	5,000	34	Weak	42.6	60.9	51.8	01/20/2015	40.1	57.4	48.8	Poor		2016	AC - Mill and Overlay	$34,315		
0000111730	2515125	N GALVEZ ST	ALVAR ST	BARTHOLOMEW ST	319	2	973	Composite	Major Collector	Local	ST. CLAUDE	5,000	34	Weak	37.4	52.3	44.9	01/20/2015	34.9	49.4	42.2	Poor		2016	AC - Mill and Overlay	$39,835		
0000111740	2515128	N GALVEZ ST	BARTHOLOMEW ST	MAZANT ST	316	2	957	Composite	Major Collector	Local	ST. CLAUDE	5,000	34	Weak	50.3	61.0	55.7	01/20/2015	47.4	57.5	52.5	Poor		2016	AC - Mill and Overlay	$39,216		
0000111750	2514865	N GALVEZ ST	MAZANT ST	FRANCE ST	295	2	898	Composite	Major Collector	Local	ST. CLAUDE	5,000	34	Weak	68.1	69.8	69.0	01/20/2015	64.5	66.3	65.4	Fair		2019	AC - Mill and Overlay	$39,600		
0000111760	2515147	N GALVEZ ST	FRANCE ST	POLAND AVE	325	2	972	Composite	Major Collector	Local	ST. CLAUDE	5,000	34	Weak	78.5	62.2	70.4	01/20/2015	75.6	58.7	67.2	Fair		2020	AC - Mill and Overlay	$43,965		
0000111770	2525021	N GALVEZ ST	POLAND AVE	KENTUCKY ST	557	2	1,991	Composite	Local	None	BYWATER	1,000	26	Weak	24.9	50.9	37.9	01/20/2015	22.9	48.2	35.6	Very Poor		2016	AC - Mill and Overlay with Base Repairs	$122,508		
0000111780	2514874	N GALVEZ ST	KENTUCKY ST	END	676	2	2,258	Composite	Local	None	BYWATER	1,000	26	Weak	28.2	49.7	39.0	01/20/2015	26.3	46.9	36.6	Very Poor		2016	AC - Mill and Overlay with Base Repairs	$138,930		
0000111790	2514360	KENTUCKY ST	N GALVEZ ST	N MIRO ST	388	2	1,127	Flexible	Local	None	BYWATER	1,000	18	Weak	25.5	13.9	19.7	01/20/2015	18.9	10.8	15.4	Very Poor		2016	AC - Reconstruction (Minor Collector/Local)	$322,389		
0000111800	2525654	N GALVEZ ST	MONTEGUT ST	FELICIANA ST	303	1	724	Rigid	Local	None	ST. CLAUDE	1,000	22	Weak	34.5	94.5	64.5	01/21/2015	32.0	93.7	62.9	Fair		2022	PCC - Crack/Joint Sealing	$12,939		
0000111810	2525655	N GALVEZ ST	FELICIANA ST	CLOUET ST	281	1	569	Rigid	Local	None	ST. CLAUDE	1,000	22	Weak	39.2	96.9	68.1	01/21/2015	36.8	96.4	66.6	Fair		2024	PCC - Crack/Joint Sealing	$10,672		
0000111820	2513675	N GALVEZ ST	MONTEGUT ST	FELICIANA ST	305	1	574	Rigid	Local	None	FLORIDA AREA	1,000	22	Weak	36.0	84.9	60.5	01/21/2015	33.5	82.9	58.2	Fair		2018	PCC - Crack/Joint Sealing	$9,292		
0000111830	2513898	N GALVEZ ST	FELICIANA ST	CLOUET ST	284	1	679	Rigid	Local	None	FLORIDA AREA	1,000	22	Weak	30.8	85.8	58.3	01/21/2015	28.5	84.1	56.3	Fair		2017	PCC - Crack/Joint Sealing	$10,729		
0000111840	2513901	N JOHNSON ST	MONTEGUT ST	FELICIANA ST	305	2	922	Flexible	Local	None	ST. CLAUDE	1,000	18	Weak	7.2	22.0	14.6	01/21/2015	5.6	16.9	11.3	Very Poor		2016	AC - Reconstruction (Minor Collector/Local)	$263,701		
0000111850	2513905	N JOHNSON ST	FELICIANA ST	CLOUET ST	278	2	860	Flexible	Local	None	ST. CLAUDE	1,000	18	Weak	13.5	7.9	10.7	01/21/2015	10.5	6.1	8.3	Failure		2016	AC - Reconstruction (Minor Collector/Local)	$246,002		
0000111860	2514015	N JOHNSON ST	CLOUET ST	LOUISA ST	573	2	1,691	Flexible	Local	None	ST. CLAUDE	1,000	18	Weak	15.0	12.3	13.7	01/21/2015	11.7	9.5	10.6	Very Poor		2016	AC - Reconstruction (Minor Collector/Local)	$483,584		

Draft

Appendix A RoadMatrix Section Attributes

															Field Measured Conditions				2016 Predicted Conditions										
SectionID	SEGMENTID	Street	From	To	Length (ft)	Lanes	Area (yd^2)	Pavement Type	Functional Class	FHWA Route	Neighborhood	AADT	EGT	Subgrade Strength	RCI	SDI	PCI	PCI Date	RCIYr1	SDIYr1	PCIYr1	PCI Class	Destroyed Road	Need Year (Adjusted)	Need Recommended Rehab (PCI Trigger)	Need Cost (PCI Trigger)	Last Rehab	Last Rehab Date
0000111870	2514640	N JOHNSON ST	LOUISA ST	PIETY ST	283	2	789	Flexible	Local	None	ST. CLAUDE	1,000	18	Weak	28.1	31.2	29.7	01/21/2015	22.2	24.8	23.5	Very Poor		2016	AC - Reconstruction (Minor Collector/Local)	$225,602		
0000111880	2514644	N JOHNSON ST	PIETY ST	DESIRE ST	349	2	1,188	Flexible	Local	None	ST. CLAUDE	1,000	18	Weak	28.3	25.0	26.7	01/21/2015	22.3	19.5	20.9	Very Poor		2016	AC - Reconstruction (Minor Collector/Local)	$339,770		
0000111890	2514646	N JOHNSON ST	DESIRE ST	GALLIER ST	292	2	943	Flexible	Local	None	ST. CLAUDE	1,000	18	Weak	19.7	28.6	24.2	01/21/2015	15.3	22.6	19.0	Very Poor		2016	AC - Reconstruction (Minor Collector/Local)	$269,547		
0000111900	2514552	N JOHNSON ST	GALLIER ST	CONGRESS ST	261	2	776	Flexible	Local	None	ST. CLAUDE	1,000	18	Weak	25.1	23.1	24.1	01/21/2015	19.6	17.8	18.7	Very Poor		2016	AC - Reconstruction (Minor Collector/Local)	$221,853		
0000111910	2514670	N JOHNSON ST	CONGRESS ST	INDEPENDENCE ST	246	2	789	Flexible	Local	None	ST. CLAUDE	1,000	18	Weak	14.1	12.7	13.4	01/21/2015	11.0	9.8	10.4	Very Poor		2016	AC - Reconstruction (Minor Collector/Local)	$225,602		
0000111920	2514678	N JOHNSON ST	INDEPENDENCE ST	PAULINE ST	264	2	781	Flexible	Local	None	ST. CLAUDE	1,000	18	Weak	19.2	5.8	12.5	01/21/2015	14.9	4.5	9.7	Failure		2016	AC - Reconstruction (Minor Collector/Local)	$223,315		
0000111930	2514685	N JOHNSON ST	PAULINE ST	ALVAR ST	291	2	865	Flexible	Local	None	ST. CLAUDE	1,000	18	Weak	13.8	1.4	7.6	01/21/2015	10.7	0.9	5.8	Failure		2016	AC - Reconstruction (Minor Collector/Local)	$247,432		
0000111940	2515127	N JOHNSON ST	ALVAR ST	BARTHOLOMEW ST	317	2	928	Flexible	Local	None	ST. CLAUDE	1,000	18	Weak	20.6	43.8	32.2	01/21/2015	15.9	38.8	27.4	Very Poor		2016	AC - Mill and Overlay with Base Repairs	$57,087		
0000111950	2514862	N JOHNSON ST	BARTHOLOMEW ST	MAZANT ST	316	2	936	Flexible	Local	None	ST. CLAUDE	1,000	18	Weak	10.8	11.2	11.0	01/21/2015	8.4	8.7	8.6	Failure		2016	AC - Reconstruction (Minor Collector/Local)	$267,800		
0000111960	2514867	N JOHNSON ST	MAZANT ST	FRANCE ST	291	2	757	Flexible	Local	None	ST. CLAUDE	1,000	18	Weak	7.9	35.1	21.5	01/21/2015	6.1	28.3	17.2	Very Poor		2016	AC - Reconstruction (Minor Collector/Local)	$216,547		
0000111970	2515150	N JOHNSON ST	FRANCE ST	POLAND AVE	329	2	914	Flexible	Local	None	ST. CLAUDE	1,000	18	Weak	3.1	22.1	12.6	01/21/2015	2.3	17.0	9.7	Failure		2016	AC - Reconstruction (Minor Collector/Local)	$261,445		
0000111980	2514551	N BUNNY FRIEND ST	DESIRE ST	GALLIER ST	291	2	897	Flexible	Local	None	ST. CLAUDE	1,000	18	Weak	21.3	41.9	31.6	01/21/2015	16.3	36.3	26.3	Very Poor		2016	AC - Mill and Overlay with Base Repairs	$55,207		
0000111990	2514524	N PRIEUR ST	MONTEGUT ST	FELICIANA ST	304	2	755	Flexible	Local	None	ST. CLAUDE	1,000	18	Weak	8.5	0.0	4.3	01/21/2015	6.6	0.0	3.3	Failure		2016	AC - Reconstruction (Minor Collector/Local)	$215,975		
0000112000	2514528	N PRIEUR ST	FELICIANA ST	CLOUET ST	278	2	716	Flexible	Local	None	ST. CLAUDE	1,000	18	Weak	15.6	7.5	11.6	01/21/2015	12.3	5.8	9.1	Failure		2016	AC - Reconstruction (Minor Collector/Local)	$204,663		
0000112010	2513948	N PRIEUR ST	CLOUET ST	LOUISA ST	574	2	1,795	Flexible	Local	None	ST. CLAUDE	1,000	18	Weak	8.5	2.4	5.5	01/21/2015	6.6	1.7	4.2	Failure		2016	AC - Reconstruction (Minor Collector/Local)	$513,230		
0000112020	2514533	N PRIEUR ST	LOUISA ST	PIETY ST	284	2	795	Flexible	Local	None	ST. CLAUDE	1,000	18	Weak	6.2	12.6	9.4	01/21/2015	4.8	9.8	7.3	Failure		2016	AC - Reconstruction (Minor Collector/Local)	$227,318		
0000112030	2514642	N PRIEUR ST	PIETY ST	DESIRE ST	350	2	1,012	Flexible	Local	None	ST. CLAUDE	1,000	18	Weak	37.0	25.9	31.5	01/21/2015	30.5	20.2	25.4	Very Poor		2016	AC - Mill and Overlay with Base Repairs	$62,242		
0000112040	2514668	S BUNNY FRIEND ST	DESIRE ST	GALLIER ST	291	2	996	Flexible	Local	None	ST. CLAUDE	1,000	18	Weak	38.7	47.0	43.3	01/21/2015	32.4	43.4	37.9	Very Poor		2016	AC - Mill and Overlay with Base Repairs	$61,298		
0000112050	2514672	N PRIEUR ST	GALLIER ST	CONGRESS ST	261	2	662	Flexible	Local	None	ST. CLAUDE	1,000	18	Weak	6.0	29.6	17.8	01/21/2015	4.6	23.5	14.1	Very Poor		2016	AC - Reconstruction (Minor Collector/Local)	$189,411		
0000112060	2514674	N PRIEUR ST	CONGRESS ST	INDEPENDENCE ST	246	2	713	Flexible	Local	None	ST. CLAUDE	1,000	18	Weak	28.6	16.0	22.3	01/21/2015	22.6	12.6	17.6	Very Poor		2016	AC - Reconstruction (Minor Collector/Local)	$204,027		
0000112070	2514683	N PRIEUR ST	INDEPENDENCE ST	PAULINE ST	265	2	632	Flexible	Local	None	ST. CLAUDE	1,000	18	Weak	18.4	37.8	28.1	01/21/2015	14.4	31.4	22.9	Very Poor		2016	AC - Reconstruction (Minor Collector/Local)	$180,609		
0000112080	2514743	N PRIEUR ST	PAULINE ST	ALVAR ST	290	2	792	Flexible	Local	None	ST. CLAUDE	1,000	18	Weak	39.5	21.0	30.3	01/21/2015	15.9	16.1	16.0	Very Poor		2016	AC - Reconstruction (Minor Collector/Local)	$226,588		
0000112090	2530029	N PRIEUR ST	ALVAR ST	BARTHOLOMEW ST	317	2	1,039	Flexible	Local	None	ST. CLAUDE	1,000	18	Weak	70.9	97.4	84.2	01/21/2015	68.2	95.9	82.1	Good		2026	AC - Mill and Overlay	$54,458		
0000112100	2514873	N PRIEUR ST	BARTHOLOMEW ST	MAZANT ST	316	2	1,012	Flexible	Local	None	ST. CLAUDE	1,000	18	Weak	62.8	94.8	78.8	01/21/2015	59.7	93.3	76.5	Good		2023	AC - Mill and Overlay	$49,282		
0000112110	2514358	N PRIEUR ST	MAZANT ST	FRANCE ST	290	2	910	Flexible	Local	None	ST. CLAUDE	1,000	18	Weak	14.3	14.8	14.6	01/21/2015	11.1	11.6	11.4	Very Poor		2016	AC - Reconstruction (Minor Collector/Local)	$260,142		
0000112120	2515133	N PRIEUR ST	FRANCE ST	LESSEPS ST	321	2	793	Flexible	Local	None	ST. CLAUDE	1,000	18	Weak	13.1	3.1	8.1	01/21/2015	10.1	2.3	6.2	Failure		2016	AC - Reconstruction (Minor Collector/Local)	$226,746		
0000112130	2561863	N PRIEUR ST	LESSEPS ST	POLAND AVE	34	2	142	Flexible	Local	None	BYWATER	1,000	18	Weak	37.5	73.3	55.4	01/21/2015	31.0	70.8	50.9	Poor		2016	AC - Mill and Overlay	$5,803		
0000112140	2525022	N PRIEUR ST	POLAND AVE	E POLAND AVE	232	2	730	Flexible	Local	None	BYWATER	1,000	18	Weak	28.0	64.2	46.1	01/21/2015	22.0	61.2	41.6	Poor		2016	AC - Mill and Overlay	$29,900		
0000112150	2514732	E POLAND AVE	N ROMAN ST	N ROMAN ST	143	2	788	Flexible	Local	None	BYWATER	1,000	18	Weak	0.1	0.1	0.1	12/31/2015	0.1	0.1	0.1	Failure	1	2016	AC - Reconstruction (Minor Collector/Local)	$225,285		
0000112160	2524874	E POLAND AVE	N ROMAN ST	N PRIEUR ST	252	2	1,060	Flexible	Local	None	BYWATER	1,000	18	Weak	0.1	0.1	0.1	12/31/2015	0.1	0.1	0.1	Failure	1	2016	AC - Reconstruction (Minor Collector/Local)	$303,070		
0000112170	2561859	N ROMAN ST	POLAND AVE	E POLAND AVE	57	2	219	Flexible	Local	None	BYWATER	1,000	18	Weak	0.1	0.1	0.1	12/31/2015	0.1	0.1	0.1	Failure	1	2016	AC - Reconstruction (Minor Collector/Local)	$62,724		
0000112180	2515259	N ROMAN ST	E POLAND AVE	KENTUCKY ST	276	2	1,027	Flexible	Local	None	BYWATER	1,000	18	Weak	0.1	0.1	0.1	12/31/2015	0.1	0.1	0.1	Failure	1	2016	AC - Reconstruction (Minor Collector/Local)	$293,696		
0000112190	2560137	N ROMAN ST	KENTUCKY ST	END	133		323	Unknown/Undefined	Local	None	BYWATER	1,000		Weak								No Data						
0000112200	2515320	KENTUCKY ST	N CLAIBORNE AVE	N DERBIGNY ST	386	2	1,089	Flexible	Local	None	BYWATER	1,000	18	Weak	70.1	68.9	69.5	01/21/2015	67.3	66.1	66.7	Fair		2020	AC - Mill and Overlay	$49,250		
0000112210	2515317	KENTUCKY ST	N DERBIGNY ST	N ROMAN ST	391		0	Unknown/Undefined	Local	None	BYWATER	1,000		Weak								No Data						
0000112220	2515263	KENTUCKY ST	N ROMAN ST	END	340		981	Unknown/Undefined	Local	None	BYWATER	1,000		Weak								No Data						
0000112230	2514526	N ROMAN ST	MONTEGUT ST	FELICIANA ST	305	2	858	Flexible	Local	None	ST. CLAUDE	1,000	18	Weak	16.9	31.8	24.4	01/21/2015	13.3	25.3	19.3	Very Poor		2016	AC - Reconstruction (Minor Collector/Local)	$245,494		
0000112240	2514530	N ROMAN ST	FELICIANA ST	CLOUET ST	278	2	796	Flexible	Local	None	ST. CLAUDE	1,000	18	Weak	17.6	47.5	32.6	01/21/2015	13.8	42.9	28.4	Very Poor		2016	AC - Mill and Overlay with Base Repairs	$48,999		
0000112250	2513951	N ROMAN ST	CLOUET ST	LOUISA ST	573	2	1,804	Flexible	Local	None	ST. CLAUDE	1,000	18	Weak	7.3	41.9	24.3	01/21/2015	5.7	35.5	20.6	Very Poor		2016	AC - Reconstruction (Minor Collector/Local)	$515,994		
0000112260	2514538	N ROMAN ST	LOUISA ST	PIETY ST	284	2	854	Flexible	Local	None	ST. CLAUDE	1,000	18	Weak	48.3	55.9	52.1	01/21/2015	43.8	52.1	48.0	Poor		2016	AC - Mill and Overlay	$34,961		
0000112270	2514648	N ROMAN ST	PIETY ST	DESIRE ST	351	2	1,040	Flexible	Local	None	ST. CLAUDE	1,000	18	Weak	36.0	63.9	50.0	01/21/2015	29.3	60.9	45.1	Poor		2016	AC - Mill and Overlay	$42,588		
0000112280	2514658	N ROMAN ST	DESIRE ST	GALLIER ST	291	2	876	Flexible	Local	None	ST. CLAUDE	1,000	18	Weak	35.8	57.9	46.9	01/21/2015	29.1	54.3	41.7	Poor		2016	AC - Mill and Overlay	$35,862		
0000112290	2514662	N ROMAN ST	GALLIER ST	CONGRESS ST	263	2	789	Flexible	Local	None	ST. CLAUDE	1,000	18	Weak	23.0	46.4	34.7	01/21/2015	17.7	41.8	29.8	Very Poor		2016	AC - Mill and Overlay with Base Repairs	$48,548		
0000112300	2514681	N ROMAN ST	CONGRESS ST	INDEPENDENCE ST	243	2	630	Flexible	Local	None	ST. CLAUDE	1,000	18	Weak	21.1	41.5	31.3	01/21/2015	16.2	35.8	26.0	Very Poor		2016	AC - Mill and Overlay with Base Repairs	$38,744		
0000112310	2514699	N ROMAN ST	INDEPENDENCE ST	PAULINE ST	267	2	703	Flexible	Local	None	ST. CLAUDE	1,000	18	Weak	37.1	44.7	40.9	01/21/2015	30.6	39.9	35.3	Very Poor		2016	AC - Mill and Overlay with Base Repairs	$43,229		
0000112320	2514273	N ROMAN ST	PAULINE ST	ALVAR ST	286	2	835	Flexible	Local	None	ST. CLAUDE	1,000	18	Weak	17.7	45.1	31.4	01/21/2015	13.9	40.5	27.2	Very Poor		2016	AC - Mill and Overlay with Base Repairs	$51,406		
0000112330	2514869	N ROMAN ST	ALVAR ST	BARTHOLOMEW ST	317	2	829	Flexible	Local	None	ST. CLAUDE	1,000	18	Weak	6.3	15.5	10.9	01/21/2015	4.9	12.2	8.6	Failure		2016	AC - Reconstruction (Minor Collector/Local)	$237,200		
0000112340	2514870	N ROMAN ST	BARTHOLOMEW ST	MAZANT ST	318	2	967	Flexible	Local	None	ST. CLAUDE	1,000	18	Weak	1.4	22.9	12.2	01/21/2015	0.9	17.7	9.3	Failure		2016	AC - Reconstruction (Minor Collector/Local)	$276,442		
0000112350	2515132	N ROMAN ST	MAZANT ST	FRANCE ST	292	2	720	Flexible	Local	None	ST. CLAUDE	1,000	18	Weak	7.5	31.1	19.3	01/21/2015	5.8	24.7	15.3	Very Poor		2016	AC - Reconstruction (Minor Collector/Local)	$205,870		
0000112360	2515140	N ROMAN ST	FRANCE ST	LESSEPS ST	322	2	702	Flexible	Local	None	ST. CLAUDE	1,000	18	Weak	9.9	19.4	14.7	01/21/2015	7.7	15.1	11.4	Very Poor		2016	AC - Reconstruction (Minor Collector/Local)	$200,754		
0000112370	2514729	N ROMAN ST	LESSEPS ST	POLAND AVE	218	2	607	Flexible	Local	None	BYWATER	1,000	18	Weak	29.4	38.6	34.0	01/21/2015	23.3	32.3	27.8	Very Poor		2016	AC - Mill and Overlay with Base Repairs	$37,377		
0000112380	2525023	N ROMAN ST	POLAND AVE	E POLAND AVE	115	2	313	Flexible	Local	None	BYWATER	1,000	18	Weak	0.1	0.1	0.1	12/31/2015	0.1	0.1	0.1	Failure	1	2016	AC - Reconstruction (Minor Collector/Local)	$89,447		
0000112390	2518073	INDUSTRIAL CT	CLOUET ST	END	234	2	491	Flexible	Local	None	ST. CLAUDE	1,000	18	Weak	8.0	13.7	10.9	01/21/2015	6.2	10.6	8.4	Failure		2016	AC - Reconstruction (Minor Collector/Local)	$140,541		
0000112400	2513947	N DERBIGNY ST	MONTEGUT ST	FELICIANA ST	305	2	925	Flexible	Local	None	ST. CLAUDE	1,000	18	Weak	21.3	33.8	27.6	01/21/2015	16.3	27.0	21.7	Very Poor		2016	AC - Reconstruction (Minor Collector/Local)	$264,463		
0000112410	2514532	N DERBIGNY ST	FELICIANA ST	CLOUET ST	278	2	927	Flexible	Local	None	ST. CLAUDE	1,000	18	Weak	28.8	59.0	43.9	01/21/2015	22.7	55.4	39.1	Very Poor		2016	AC - Mill and Overlay with Base Repairs	$57,039		
0000112420	2514536	N DERBIGNY ST	CLOUET ST	LOUISA ST	574	2	1,807	Flexible	Local	None	ST. CLAUDE	1,000	18	Weak	51.8	67.0	59.4	01/21/2015	47.6	64.1	55.9	Fair		2017	AC - Mill and Overlay	$75,882		
0000112430	2514568	N DERBIGNY ST	LOUISA ST	PIETY ST	284	2	888	Flexible	Local	None	ST. CLAUDE	1,000	18	Weak	33.2	72.3	52.8	01/21/2015	26.5	69.6	48.1	Poor		2016	AC - Mill and Overlay	$36,372		
0000112440	2514651	N DERBIGNY ST	PIETY ST	DESIRE ST	351	2	1,022	Flexible	Local	None	ST. CLAUDE	1,000	18	Weak	36.4	41.7	39.1	01/21/2015	29.8	36.0	32.9	Very Poor		2016	AC - Mill and Overlay with Base Repairs	$62,871		
0000112450	2514661	N DERBIGNY ST	DESIRE ST	GALLIER ST	292	2	834	Flexible	Local	None	ST. CLAUDE	1,000	18	Weak	41.0	53.4	47.2	01/21/2015	35.1	49.5	42.3	Poor		2016	AC - Mill and Overlay	$34,178		
0000112460	2514665	N DERBIGNY ST	GALLIER ST	CONGRESS ST	261	2	782	Flexible	Local	None	ST. CLAUDE	1,000	18	Weak	30.4	59.7	45.1	01/21/2015	24.1	56.2	40.2	Poor		2016	AC - Mill and Overlay	$32,034		
0000112470	2514686	N DERBIGNY ST	CONGRESS ST	INDEPENDENCE ST	244	2	629	Flexible	Local	None	ST. CLAUDE	1,000	18	Weak	14.4	35.7	25.1	01/21/2015	11.2	28.9	20.1	Very Poor		2016	AC - Reconstruction (Minor Collector/Local)	$179,783		
0000112480	2514693	N DERBIGNY ST	INDEPENDENCE ST	PAULINE ST	267	2	777	Flexible	Local	None	ST. CLAUDE	1,000	18	Weak	22.4	55.7	39.1	01/21/2015	17.2	51.9	34.6	Very Poor		2016	AC - Mill and Overlay with Base Repairs	$47,809		
0000112490	2514274	N DERBIGNY ST	PAULINE ST	ALVAR ST	288	2	801	Flexible	Local	None	ST. CLAUDE	1,000	18	Weak	16.3	41.1	28.7	01/21/2015	12.9	35.3	24.1	Very Poor		2016	AC - Reconstruction (Minor Collector/Local)	$228,971		
0000112500	2514745	N DERBIGNY ST	ALVAR ST	BARTHOLOMEW ST	318	2	741	Flexible	Local	None	ST. CLAUDE	1,000	18	Weak	24.7	45.9	35.3	01/21/2015	19.2	41.3	30.3	Very Poor		2016	AC - Mill and Overlay with Base Repairs	$45,567		
0000112510	2514872	N DERBIGNY ST	BARTHOLOMEW ST	MAZANT ST	316	2	957	Flexible	Local	None	ST. CLAUDE	1,000	18	Weak	5.8	55.5	30.7	01/21/2015	4.5	51.7	28.1	Very Poor		2016	AC - Mill and Overlay with Base Repairs	$58,892		
0000112520	2515136	N DERBIGNY ST	MAZANT ST	FRANCE ST	290	2	853	Flexible	Local	None	ST. CLAUDE	1,000	18	Weak	17.1	49.3	33.2	01/21/2015	13.5	44.8	29.2	Very Poor		2016	AC - Mill and Overlay with Base Repairs	$52,479		
0000112530	2515144	N DERBIGNY ST	FRANCE ST	LESSEPS ST	323	2	998	Flexible	Local	None	ST. CLAUDE	1,000	18	Weak	3.5	24.3	13.9	01/21/2015	2.6	18.8	10.7	Very Poor		2016	AC - Reconstruction (Minor Collector/Local)	$285,435		
0000112540	2515261	N DERBIGNY ST	LESSEPS ST	POLAND AVE	327	2	944	Flexible	Local	None	BYWATER	1,000	18	Weak	2.4	32.4	17.4	01/21/2015	1.7	25.8	13.8	Very Poor		2016	AC - Reconstruction (Minor Collector/Local)	$269,833		
0000112550	2515264	N DERBIGNY ST	POLAND AVE	KENTUCKY ST	274	2	856	Flexible	Local	None	BYWATER	1,000	18	Weak	51.9	63.2	57.6	01/21/2015	47.7	60.1	53.9	Poor		2016	AC - Mill and Overlay	$35,079		
0000112560	2561870	N DERBIGNY ST	KENTUCKY ST	END	139		332	Unknown/Undefined	Local	None	BYWATER	1,000		Weak								No Data						
0000112570	2514522	N VILLERE ST	MONTEGUT ST	FELICIANA ST	300	2	757	Flexible	Local	None	ST. CLAUDE	1,000	18	Weak	41.8	81.7	61.8	01/21/2015	36.2	79.7	58.0	Fair		2017	AC - Mill and Overlay	$31,781		
0000112580	2514566	N VILLERE ST	FELICIANA ST	CLOUET ST	280	2	700	Flexible	Local	None	ST. CLAUDE	1,000	18	Weak	51.2	59.9	55.6	01/21/2015	46.9	56.4	51.7	Poor		2016	AC - Mill and Overlay	$28,658		
0000112590	2514572	N VILLERE ST	CLOUET ST	LOUISA ST	574	2	2,010	Flexible	Local	None	ST. CLAUDE	1,000	18	Weak	63.3	89.0	76.2	01/21/2015	60.3	87.4	73.9	Good		2022	AC - Mill and Overlay	$95,485		
0000112600	2514608	N VILLERE ST	LOUISA ST	PIETY ST	284	2	930	Flexible	Local	None	ST. CLAUDE	1,000	18	Weak	11.9	0.0	6.0	01/21/2015	9.3	0.0	4.7	Failure		2016	AC - Reconstruction (Minor Collector/Local)	$266,020		
0000112610	2514747	N VILLERE ST	PIETY ST	DESIRE ST	355	2	1,162	Flexible	Local	None	ST. CLAUDE	1,000	18	Weak	39.1	17.2	28.2	01/21/2015	32.9	13.6	23.3	Very Poor		2016	AC - Reconstruction (Minor Collector/Local)	$332,430		
0000112620	2514749	N VILLERE ST	DESIRE ST	GALLIER ST	290	2	934	Flexible	Local	None	ST. CLAUDE	1,000	18	Weak	21.8	11.3	16.6	01/21/2015	16.7	8.8	12.8	Very Poor		2016	AC - Reconstruction (Minor Collector/Local)	$267,037		
0000112630	2514802	N VILLERE ST	GALLIER ST	CONGRESS ST	260	2	610	Flexible	Local	None	ST. CLAUDE	1,000	18	Weak	42.6	100.0	71.3	01/21/2015	37.2	98.5	67.9	Fair		2020	AC - Mill and Overlay	$27,599		
0000112640	2514809	N VILLERE ST	CONGRESS ST	INDEPENDENCE ST	243	2	627	Flexible	Local	None	ST. CLAUDE	1,000	18	Weak	31.1	20.7	25.9	01/21/2015	24.7	15.9	20.3	Very Poor		2016	AC - Reconstruction (Minor Collector/Local)	$179,370		
0000112650	2514853	N VILLERE ST	INDEPENDENCE ST	PAULINE ST	268	2	624	Flexible	Local	None	ST. CLAUDE	1,000	18	Weak	12.9	39.9	26.4	01/21/2015	10.0	33.8	21.9	Very Poor		2016	AC - Reconstruction (Minor Collector/Local)	$178,321		

DRAFT

Appendix A RoadMatrix Section Attributes

															Field Measured Conditions				2016 Predicted Conditions									
SectionID	SEGMENTID	Street	From	To	Length (ft)	Lanes	Area (yd^2)	Pavement Type	Functional Class	FHWA Route	Neighborhood	AADT	EGT	Subgrade Strength	RCI	SDI	PCI	PCI Date	RCIYr1	SDIYr1	PCIYr1	PCI Class	Destroyed Road	Need Year (Adjusted)	Need Recommended Rehab (PCI Trigger)	Need Cost (PCI Trigger)	Last Rehab	Last Rehab Date
0000112660	2514235	N VILLERE ST	PAULINE ST	ALVAR ST	287	2	806	Flexible	Local	None	ST. CLAUDE	1,000	18	Weak	22.5	39.9	31.2	01/21/2015	17.3	33.8	25.6	Very Poor		2016	AC - Mill and Overlay with Base Repairs	$49,601		
0000112670	2513977	N VILLERE ST	ALVAR ST	BARTHOLOMEW ST	317	2	901	Flexible	Local	None	ST. CLAUDE	1,000	18	Weak	23.1	48.0	35.6	01/21/2015	17.8	43.5	30.7	Very Poor		2016	AC - Mill and Overlay with Base Repairs	$55,419		
0000112680	2514858	N VILLERE ST	BARTHOLOMEW ST	MAZANT ST	317	2	910	Flexible	Local	None	ST. CLAUDE	1,000	18	Weak	24.3	31.0	27.7	01/21/2015	18.8	24.6	21.7	Very Poor		2016	AC - Reconstruction (Minor Collector/Local)	$260,174		
0000112690	2515265	N VILLERE ST	MAZANT ST	FRANCE ST	290	2	789	Flexible	Local	None	ST. CLAUDE	1,000	18	Weak	39.3	72.0	55.7	01/21/2015	33.1	69.3	51.2	Poor		2016	AC - Mill and Overlay	$32,335		
0000112700	2515270	N VILLERE ST	FRANCE ST	LESSEPS ST	321	2	1,077	Flexible	Local	None	ST. CLAUDE	1,000	18	Weak	48.0	75.2	61.6	01/21/2015	43.5	72.8	58.2	Fair		2017	AC - Mill and Overlay	$45,234		
0000112710	2515284	N VILLERE ST	LESSEPS ST	POLAND AVE	328	2	1,148	Flexible	Local	None	BYWATER	1,000	18	Weak	28.0	61.3	44.7	01/21/2015	22.0	58.0	40.0	Poor		2016	AC - Mill and Overlay	$47,035		
0000112720	2525026	N VILLERE ST	POLAND AVE	KENTUCKY ST	259	2	841	Flexible	Local	None	BYWATER	1,000	18	Weak	9.1	0.0	4.6	01/21/2015	7.1	0.0	3.6	Failure		2016	AC - Reconstruction (Minor Collector/Local)	$240,632		
0000112730	2515323	N VILLERE ST	KENTUCKY ST	JAPONICA ST	403	2	1,393	Flexible	Local	None	BYWATER	1,000	18	Weak	4.5	0.0	2.3	01/21/2015	3.4	0.0	1.7	Failure		2016	AC - Reconstruction (Minor Collector/Local)	$398,236		
0000112740	2561869	URQUHART ST	END	MONTEGUT ST	112	1	399	Rigid	Local	None	ST. CLAUDE	1,000	22	Weak	35.1	73.5	54.3	01/21/2015	32.6	70.1	51.4	Poor		2016	PCC - Crack/Joint Sealing	$6,147		
0000112750	2514576	URQUHART ST	MONTEGUT ST	FELICIANA ST	307	2	956	Flexible	Local	None	ST. CLAUDE	1,000	18	Weak	0.0	32.6	16.3	01/21/2015	0.0	26.0	13.0	Very Poor		2016	AC - Reconstruction (Minor Collector/Local)	$273,519		
0000112760	2514585	URQUHART ST	FELICIANA ST	CLOUET ST	279	2	676	Flexible	Local	None	ST. CLAUDE	1,000	18	Weak	0.5	36.1	18.3	01/21/2015	0.2	29.4	14.8	Very Poor		2016	AC - Reconstruction (Minor Collector/Local)	$193,351		
0000112770	2514606	URQUHART ST	CLOUET ST	LOUISA ST	575	2	1,986	Flexible	Local	None	ST. CLAUDE	1,000	18	Weak	38.9	73.1	56.0	01/21/2015	32.7	70.5	51.6	Poor		2016	AC - Mill and Overlay	$81,358		
0000112780	2514609	URQUHART ST	LOUISA ST	PIETY ST	284	2	735	Flexible	Local	None	ST. CLAUDE	1,000	18	Weak	16.4	54.2	35.4	01/21/2015	13.1	50.3	31.7	Very Poor		2016	AC - Mill and Overlay with Base Repairs	$45,218		
0000112790	2514614	URQUHART ST	PIETY ST	DESIRE ST	355	2	682	Flexible	Local	None	ST. CLAUDE	1,000	18	Weak	34.0	53.1	43.6	01/21/2015	27.2	49.1	38.2	Very Poor		2016	AC - Mill and Overlay with Base Repairs	$41,937		
0000112800	2514777	URQUHART ST	DESIRE ST	GALLIER ST	289	2	829	Flexible	Local	None	ST. CLAUDE	1,000	18	Weak	17.5	42.4	30.0	01/21/2015	13.8	36.9	25.4	Very Poor		2016	AC - Mill and Overlay with Base Repairs	$51,036		
0000112810	2514805	URQUHART ST	GALLIER ST	CONGRESS ST	263	2	679	Flexible	Local	None	ST. CLAUDE	1,000	18	Weak	26.0	44.5	35.3	01/21/2015	20.3	39.7	30.0	Very Poor		2016	AC - Mill and Overlay with Base Repairs	$41,807		
0000112820	2514813	URQUHART ST	CONGRESS ST	INDEPENDENCE ST	243	2	735	Flexible	Local	None	ST. CLAUDE	1,000	18	Weak	9.3	64.2	36.8	01/21/2015	7.3	61.2	34.3	Very Poor		2016	AC - Mill and Overlay with Base Repairs	$45,205		
0000112830	2513946	URQUHART ST	INDEPENDENCE ST	PAULINE ST	268	2	919	Flexible	Local	None	ST. CLAUDE	1,000	18	Weak	10.3	19.1	14.7	01/21/2015	8.1	14.8	11.5	Very Poor		2016	AC - Reconstruction (Minor Collector/Local)	$262,716		
0000112840	2514237	URQUHART ST	PAULINE ST	ALVAR ST	286	2	899	Flexible	Local	None	ST. CLAUDE	1,000	18	Weak	2.2	13.6	7.9	01/21/2015	1.6	10.5	6.1	Failure		2016	AC - Reconstruction (Minor Collector/Local)	$256,996		
0000112850	2514857	URQUHART ST	ALVAR ST	BARTHOLOMEW ST	319	2	856	Flexible	Local	None	ST. CLAUDE	1,000	18	Weak	41.4	34.9	38.2	01/21/2015	35.6	28.0	31.8	Very Poor		2016	AC - Mill and Overlay with Base Repairs	$52,670		
0000112860	2514778	URQUHART ST	BARTHOLOMEW ST	MAZANT ST	317	2	978	Flexible	Local	None	ST. CLAUDE	1,000	18	Weak	51.5	78.3	64.9	01/21/2015	47.3	76.1	61.7	Fair		2018	AC - Mill and Overlay	$42,105		
0000112870	2515272	URQUHART ST	MAZANT ST	FRANCE ST	288	2	900	Flexible	Local	None	ST. CLAUDE	1,000	18	Weak	12.5	0.3	6.4	01/21/2015	9.7	0.1	4.9	Failure		2016	AC - Reconstruction (Minor Collector/Local)	$257,346		
0000112880	2515282	URQUHART ST	FRANCE ST	LESSEPS ST	323	2	1,000	Flexible	Local	None	ST. CLAUDE	1,000	18	Weak	49.6	26.6	38.1	01/21/2015	45.1	20.8	33.0	Very Poor		2016	AC - Mill and Overlay with Base Repairs	$61,503		
0000112890	2515297	URQUHART ST	LESSEPS ST	POLAND AVE	325	2	887	Flexible	Local	None	BYWATER	1,000	18	Weak	3.9	29.0	16.5	01/21/2015	2.9	22.9	12.9	Very Poor		2016	AC - Reconstruction (Minor Collector/Local)	$253,533		
0000112900	2525027	URQUHART ST	POLAND AVE	KENTUCKY ST	259	2	757	Flexible	Local	None	BYWATER	1,000	18	Weak	29.5	34.5	32.0	01/21/2015	23.3	27.6	25.5	Very Poor		2016	AC - Mill and Overlay with Base Repairs	$46,572		
0000112910	2515327	URQUHART ST	KENTUCKY ST	JAPONICA ST	390	2	1,057	Flexible	Local	None	BYWATER	1,000	18	Weak	6.5	0.0	3.3	01/21/2015	5.0	0.0	2.5	Failure		2016	AC - Reconstruction (Minor Collector/Local)	$302,371		
0000112920	2515196	URQUHART ST	JAPONICA ST	END	334	2	775	Flexible	Local	None	BYWATER	1,000	18	Weak	20.5	2.2	11.4	01/21/2015	15.8	1.6	8.7	Failure		2016	AC - Reconstruction (Minor Collector/Local)	$221,599		
0000112930	2514577	MARAIS ST	END	MONTEGUT ST	223	2	570	Flexible	Local	None	ST. CLAUDE	1,000	18	Weak	22.4	31.6	27.0	01/20/2015	17.2	25.2	21.2	Very Poor		2016	AC - Reconstruction (Minor Collector/Local)	$162,974		
0000112940	2514579	MARAIS ST	MONTEGUT ST	FELICIANA ST	304	2	914	Flexible	Local	None	ST. CLAUDE	1,000	18	Weak	5.9	36.8	21.4	01/20/2015	4.5	30.3	17.4	Very Poor		2016	AC - Reconstruction (Minor Collector/Local)	$261,286		
0000112950	2514586	MARAIS ST	FELICIANA ST	CLOUET ST	279	2	799	Flexible	Local	None	ST. CLAUDE	1,000	18	Weak	37.9	45.9	41.9	01/20/2015	31.5	41.3	36.4	Very Poor		2016	AC - Mill and Overlay with Base Repairs	$49,156		
0000112960	2514591	MARAIS ST	CLOUET ST	LOUISA ST	575	2	1,487	Flexible	Local	None	ST. CLAUDE	1,000	18	Weak	20.0	46.0	33.0	01/20/2015	15.5	41.4	28.5	Very Poor		2016	AC - Mill and Overlay with Base Repairs	$91,517		
0000112970	2514612	MARAIS ST	LOUISA ST	PIETY ST	284	2	835	Flexible	Local	None	ST. CLAUDE	1,000	18	Weak	20.4	5.7	13.2	01/20/2015	15.9	4.4	10.2	Very Poor		2016	AC - Reconstruction (Minor Collector/Local)	$238,789		
0000112980	2514618	MARAIS ST	PIETY ST	DESIRE ST	356	2	1,002	Flexible	Local	None	ST. CLAUDE	1,000	18	Weak	24.7	0.0	12.4	01/20/2015	19.2	0.0	9.6	Failure		2016	AC - Reconstruction (Minor Collector/Local)	$286,515		
0000112990	2514807	MARAIS ST	DESIRE ST	GALLIER ST	289	2	813	Flexible	Local	None	ST. CLAUDE	1,000	18	Weak	29.1	15.4	22.3	01/20/2015	23.0	12.1	17.6	Very Poor		2016	AC - Reconstruction (Minor Collector/Local)	$232,593		
0000113000	2514811	MARAIS ST	GALLIER ST	CONGRESS ST	263	2	591	Flexible	Local	None	ST. CLAUDE	1,000	18	Weak	52.3	79.9	66.1	01/20/2015	48.2	77.8	63.0	Fair		2019	AC - Mill and Overlay	$26,073		
0000113010	2514830	MARAIS ST	CONGRESS ST	INDEPENDENCE ST	243	2	613	Flexible	Local	None	ST. CLAUDE	1,000	18	Weak	17.6	62.5	40.1	01/20/2015	13.8	59.3	36.6	Very Poor		2016	AC - Mill and Overlay with Base Repairs	$37,746		
0000113020	2514835	MARAIS ST	INDEPENDENCE ST	PAULINE ST	266	2	739	Flexible	Local	None	ST. CLAUDE	1,000	18	Weak	29.1	85.3	57.2	01/20/2015	23.0	83.5	53.3	Poor		2016	AC - Mill and Overlay	$30,287		
0000113030	2514860	MARAIS ST	PAULINE ST	ALVAR ST	286	2	934	Flexible	Local	None	ST. CLAUDE	1,000	18	Weak	34.4	85.7	60.2	01/20/2015	27.7	83.9	55.8	Fair		2017	AC - Mill and Overlay	$39,221		
0000113040	2514713	MARAIS ST	ALVAR ST	BARTHOLOMEW ST	317	2	888	Flexible	Local	None	ST. CLAUDE	1,000	18	Weak	62.8	82.2	72.5	01/20/2015	59.7	80.2	70.0	Good		2021	AC - Mill and Overlay	$41,167		
0000113050	2514948	MARAIS ST	BARTHOLOMEW ST	MAZANT ST	314	2	963	Flexible	Local	None	ST. CLAUDE	1,000	18	Weak	35.6	79.2	57.4	01/20/2015	28.9	77.1	53.0	Poor		2016	AC - Mill and Overlay	$39,439		
0000113060	2515286	MARAIS ST	MAZANT ST	FRANCE ST	291	2	834	Flexible	Local	None	ST. CLAUDE	1,000	18	Weak	42.2	71.5	56.9	01/20/2015	36.7	68.8	52.8	Poor		2016	AC - Mill and Overlay	$34,142		
0000113070	2515292	MARAIS ST	FRANCE ST	LESSEPS ST	323	2	983	Flexible	Local	None	ST. CLAUDE	1,000	18	Weak	47.9	65.3	56.6	01/20/2015	43.4	62.4	52.9	Poor		2016	AC - Mill and Overlay	$40,276		
0000113080	2515300	MARAIS ST	LESSEPS ST	POLAND AVE	326	2	981	Flexible	Local	None	BYWATER	1,000	18	Weak	57.1	47.5	52.3	01/20/2015	53.4	42.9	48.2	Poor		2016	AC - Mill and Overlay	$40,190		
0000113090	2525028	MARAIS ST	POLAND AVE	KENTUCKY ST	258	2	704	Flexible	Local	None	BYWATER	1,000	18	Weak	22.8	49.6	36.2	01/20/2015	17.6	45.1	31.4	Very Poor		2016	AC - Mill and Overlay with Base Repairs	$43,318		
0000113100	2515328	MARAIS ST	KENTUCKY ST	JAPONICA ST	378	2	988	Flexible	Local	None	BYWATER	1,000	18	Weak	40.4	45.4	42.9	01/20/2015	34.4	40.8	37.6	Very Poor		2016	AC - Mill and Overlay with Base Repairs	$60,806		
0000113110	2515335	MARAIS ST	JAPONICA ST	END	63	2	152	Flexible	Local	None	BYWATER	1,000	18	Weak	37.5	71.8	54.7	01/20/2015	31.0	69.1	50.1	Poor		2016	AC - Mill and Overlay	$6,212		
0000113120	2515332	KENTUCKY ST	ST CLAUDE AVE	MARAIS ST	285	2	801	Flexible	Local	None	BYWATER	1,000	18	Weak	21.5	0.0	10.8	01/21/2015	16.5	0.0	8.3	Failure		2016	AC - Reconstruction (Minor Collector/Local)	$229,130		
0000113130	2515329	KENTUCKY ST	MARAIS ST	URQUHART ST	392	2	1,159	Flexible	Local	None	BYWATER	1,000	18	Weak	15.5	5.9	10.7	01/21/2015	12.2	4.5	8.4	Failure		2016	AC - Reconstruction (Minor Collector/Local)	$331,318		
0000113140	2515326	KENTUCKY ST	URQUHART ST	N VILLERE ST	389	2	1,117	Flexible	Local	None	BYWATER	1,000	18	Weak	11.3	25.3	18.3	01/21/2015	8.8	19.7	14.3	Very Poor		2016	AC - Reconstruction (Minor Collector/Local)	$319,529		
0000113150	2515322	KENTUCKY ST	N VILLERE ST	N ROBERTSON ST	392	2	1,274	Flexible	Local	None	BYWATER	1,000	18	Weak	20.6	14.6	17.6	01/21/2015	15.9	11.4	13.7	Very Poor		2016	AC - Reconstruction (Minor Collector/Local)	$364,332		
0000113160	2514763	MONTEGUT ST	END	CHARTRES ST	285	2	924	Cobblestone/Brick	Local	None	BYWATER	1,000	13	Weak	24.5	92.6	58.6	01/20/2015	22.3	91.8	57.1	Fair		2018				
0000113170	2514232	MONTEGUT ST	CHARTRES ST	ROYAL ST	362	1	1,134	Flexible	Local	None	BYWATER	1,000	18	Weak	43.9	76.1	60.0	01/20/2015	38.9	73.8	56.4	Fair		2017	AC - Mill and Overlay	$47,618		
0000113180	2514231	MONTEGUT ST	ROYAL ST	DAUPHINE ST	365	1	1,178	Flexible	Local	None	BYWATER	1,000	18	Weak	48.8	80.1	64.5	01/20/2015	44.3	78.1	61.2	Fair		2018	AC - Mill and Overlay	$50,683		
0000113190	2514421	MONTEGUT ST	DAUPHINE ST	BURGUNDY ST	365	1	1,097	Flexible	Local	None	BYWATER	1,000	18	Weak	34.0	0.0	17.0	01/20/2015	27.2	0.0	13.6	Very Poor		2016	AC - Reconstruction (Minor Collector/Local)	$313,715		
0000113200	2514595	MONTEGUT ST	BURGUNDY ST	N RAMPART ST	364	1	1,094	Flexible	Local	None	BYWATER	1,000	18	Weak	38.1	57.3	47.7	01/20/2015	31.7	53.6	42.7	Poor		2016	AC - Mill and Overlay	$44,809		
0000113210	2514594	MONTEGUT ST	N RAMPART ST	ST CLAUDE AVE	449	1	1,415	Flexible	Local	None	BYWATER	1,000	18	Weak	24.8	14.1	19.5	01/20/2015	19.3	11.0	15.2	Very Poor		2016	AC - Reconstruction (Minor Collector/Local)	$404,623		
0000113220	2514580	MONTEGUT ST	ST CLAUDE AVE	MARAIS ST	292	2	868	Flexible	Local	None	ST. CLAUDE	1,000	18	Weak	9.9	45.0	27.5	01/21/2015	7.7	40.4	24.1	Very Poor		2016	AC - Reconstruction (Minor Collector/Local)	$248,195		
0000113230	2514578	MONTEGUT ST	MARAIS ST	URQUHART ST	388	2	881	Flexible	Local	None	ST. CLAUDE	1,000	18	Weak	20.6	26.6	23.6	01/21/2015	15.9	20.8	18.4	Very Poor		2016	AC - Reconstruction (Minor Collector/Local)	$252,008		
0000113240	2514575	MONTEGUT ST	URQUHART ST	N VILLERE ST	389	2	993	Flexible	Local	None	ST. CLAUDE	1,000	18	Weak	37.3	56.2	46.8	01/21/2015	30.8	52.4	41.6	Poor		2016	AC - Mill and Overlay	$40,663		
0000113250	2515351	SISTER ST	DAUPHINE ST	BURGUNDY ST	340	2	921	Flexible	Local	None	HOLY CROSS	1,000	18	Weak	59.6	45.1	52.4	01/24/2015	56.1	40.5	48.3	Poor		2016	AC - Mill and Overlay	$37,710		
0000113260	2515344	SISTER ST	BURGUNDY ST	N RAMPART ST	365	2	936	Flexible	Local	None	HOLY CROSS	1,000	18	Weak	52.9	37.8	45.4	01/24/2015	48.9	31.4	40.2	Poor		2016	AC - Mill and Overlay	$38,356		
0000113270	2515339	SISTER ST	N RAMPART ST	ST CLAUDE AVE	435	2	1,212	Flexible	Local	None	HOLY CROSS	1,000	18	Weak	53.3	34.0	43.7	01/24/2015	49.3	27.2	38.3	Very Poor		2016	AC - Mill and Overlay with Base Repairs	$74,589		
0000113280	2515093	ST CLAUDE AVE	SISTER ST	JOURDAN AVE	367	1	648	Cobblestone/Brick	Local	None	HOLY CROSS	1,000	13	Weak	3.2	70.9	37.1	01/24/2015	2.0	67.3	34.7	Very Poor		2025	AC - Pothole Filling	$16,562		
0000113290	2515341	ST CLAUDE AVE	JOURDAN AVE	DESLONDE ST	376	1	907	Composite	Local	None	HOLY CROSS	1,000	26	Weak	4.3	14.1	9.2	01/24/2015	2.8	12.6	7.7	Failure		2016	PCC - Reconstruction (Minor Collector/Local)	$436,965		
0000113300	2515375	ST CLAUDE AVE	DESLONDE ST	TENNESSEE ST	307	1	677	Composite	Local	None	HOLY CROSS	1,000	26	Weak	9.3	17.9	13.6	01/24/2015	7.8	16.3	12.1	Very Poor		2016	PCC - Reconstruction (Minor Collector/Local)	$326,532		
0000113310	2515378	ST CLAUDE AVE	TENNESSEE ST	REYNES ST	294	1	652	Composite	Local	None	HOLY CROSS	1,000	26	Weak	3.3	20.0	11.7	01/24/2015	1.8	18.3	10.1	Very Poor		2016	PCC - Reconstruction (Minor Collector/Local)	$314,429		
0000113320	2515379	TENNESSEE ST	N RAMPART ST	ST CLAUDE AVE	441	2	1,251	Flexible	Local	None	HOLY CROSS	1,000	18	Weak	18.2	0.0	9.1	01/24/2015	14.2	0.0	7.1	Failure		2016	AC - Reconstruction (Minor Collector/Local)	$357,755		
0000113330	2515340	N RAMPART ST	SISTER ST	JOURDAN AVE	372	2	956	Flexible	Local	None	HOLY CROSS	1,000	18	Weak	58.5	75.5	67.0	01/24/2015	54.9	73.1	64.0	Fair		2019	AC - Mill and Overlay	$42,187		
0000113340	2515342	N RAMPART ST	JOURDAN AVE	DESLONDE ST	375	2	1,098	Flexible	Local	None	HOLY CROSS	1,000	18	Weak	44.2	59.9	52.1	01/24/2015	39.3	56.4	47.9	Poor		2016	AC - Mill and Overlay	$44,968		
0000113350	2515349	N RAMPART ST	DESLONDE ST	TENNESSEE ST	309	2	748	Flexible	Local	None	HOLY CROSS	1,000	18	Weak	9.9	100.0	55.0	04/21/2015	7.7	98.5	53.1	Poor		2016	AC - Mill and Overlay	$30,656		
0000113360	2515380	N RAMPART ST	TENNESSEE ST	REYNES ST	290	2	746	Flexible	Local	None	HOLY CROSS	1,000	18	Weak	52.9	54.5	53.7	01/24/2015	48.9	50.6	49.8	Poor		2016	AC - Mill and Overlay	$30,555		
0000113370	2515389	N RAMPART ST	REYNES ST	FORSTALL ST	290	2	883	Flexible	Local	None	HOLY CROSS	1,000	18	Weak	36.0	62.1	49.1	01/24/2015	29.3	58.9	44.1	Poor		2016	AC - Mill and Overlay	$36,149		
0000113380	2515399	N RAMPART ST	FORSTALL ST	LIZARDI ST	289	2	867	Flexible	Local	None	HOLY CROSS	1,000	18	Weak	23.7	33.9	28.8	01/24/2015	18.3	27.1	22.7	Very Poor		2016	AC - Reconstruction (Minor Collector/Local)	$248,036		
0000113390	2515755	N RAMPART ST	LIZARDI ST	EGANIA ST	287	2	836	Flexible	Local	None	HOLY CROSS	1,000	18	Weak	44.1	94.4	69.3	01/24/2015	39.2	92.9	66.1	Fair		2019	AC - Mill and Overlay	$36,865		
0000113400	2515766	N RAMPART ST	EGANIA ST	ANDRY ST	372	2	1,115	Flexible	Local	None	HOLY CROSS	1,000	18	Weak	54.3	95.0	74.7	01/24/2015	50.4	93.6	72.0	Good		2021	AC - Mill and Overlay	$51,681		
0000113410	2515509	N RAMPART ST	ANDRY ST	ST CLAUDE CT	393	2	1,092	Flexible	Local	None	HOLY CROSS	1,000	18	Weak	43.1	97.9	70.5	01/24/2015	37.8	96.5	67.2	Fair		2020	AC - Mill and Overlay	$49,376		
0000113420	2515776	N RAMPART ST	ST CLAUDE CT	FLOOD ST	165	2	484	Flexible	Local	None	HOLY CROSS	1,000	18	Weak	48.0	92.3	70.2	01/24/2015	43.5	90.9	67.2	Fair		2020	AC - Mill and Overlay	$21,872		
0000113430	2515778	N RAMPART ST	FLOOD ST	CAFFIN AVE	323	2	956	Flexible	Local	None	HOLY CROSS	1,000	18	Weak	54.4	69.7	62.1	01/24/2015	50.6	66.9	58.8	Fair		2018	AC - Mill and Overlay	$41,144		
0000113440	2515487	N RAMPART ST	CAFFIN AVE	LAMANCHE ST	353	2	793	Flexible	Local	None	HOLY CROSS	1,000	18	Weak	43.1	23.0	33.1	01/24/2015	37.8	17.7	27.8	Very Poor		2016	AC - Mill and Overlay with Base Repairs	$48,801		

DRAFT

Stantec

Appendix A RoadMatrix Section Attributes

															Field Measured Conditions				2016 Predicted Conditions									
SectionID	SEGMENTID	Street	From	To	Length (ft)	Lanes	Area (yd^2)	Pavement Type	Functional Class	FHWA Route	Neighborhood	AADT	EGT	Subgrade Strength	RCI	SDI	PCI	PCI Date	RCIYr1	SDIYr1	PCIYr1	PCI Class	Destroyed Road	Need Year (Adjusted)	Need Recommended Rehab (PCI Trigger)	Need Cost (PCI Trigger)	Last Rehab	Last Rehab Date
0000113450	2515490	N RAMPART ST	LAMANCHE ST	CHARBONNET ST	275	2	649	Flexible	Local	None	HOLY CROSS	1,000	18	Weak	21.9	32.7	27.3	01/24/2015	16.8	26.0	21.4	Very Poor		2016	AC - Reconstruction (Minor Collector/Local)	$185,693		
0000113460	2515791	N RAMPART ST	CHARBONNET ST	ALABO ST	281	2	597	Flexible	Local	None	HOLY CROSS	1,000	18	Weak	32.8	33.0	32.9	01/24/2015	26.2	26.3	26.3	Very Poor		2016	AC - Mill and Overlay with Base Repairs	$36,734		
0000113470	2515796	N RAMPART ST	ALABO ST	GORDON ST	220	2	698	Flexible	Local	None	HOLY CROSS	1,000	18	Weak	13.9	46.7	30.3	01/24/2015	10.8	42.1	26.5	Very Poor		2016	AC - Mill and Overlay with Base Repairs	$42,942		
0000113480	2515866	N RAMPART ST	GORDON ST	TUPELO ST	362	2	1,156	Flexible	Local	None	HOLY CROSS	1,000	18	Weak	13.7	95.9	54.8	01/24/2015	10.6	94.5	52.6	Poor		2016	AC - Mill and Overlay	$47,330		
0000113490	2515871	N RAMPART ST	TUPELO ST	ST MAURICE AVE	371	2	1,147	Flexible	Local	None	HOLY CROSS	1,000	18	Weak	37.3	69.4	53.4	01/24/2015	30.8	66.6	48.7	Poor		2016	AC - Mill and Overlay	$46,971		
0000113500	2515948	N RAMPART ST	ST MAURICE AVE	TRICOU ST	325	2	909	Flexible	Local	None	HOLY CROSS	1,000	18	Weak	30.6	55.2	42.9	01/24/2015	24.3	51.4	37.9	Very Poor		2016	AC - Mill and Overlay with Base Repairs	$55,952		
0000113510	2515983	N RAMPART ST	TRICOU ST	DELERY ST	317	2	880	Flexible	Local	None	HOLY CROSS	1,000	18	Weak	51.8	63.2	57.5	01/24/2015	47.6	60.1	53.9	Poor		2016	AC - Mill and Overlay	$36,053		
0000113520	2515867	EL DORADO ST	GORDON ST	TUPELO ST	361	2	621	Flexible	Local	None	HOLY CROSS	1,000	18	Weak	55.5	83.6	69.6	01/24/2015	51.7	81.6	66.7	Fair		2020	AC - Mill and Overlay	$28,056		
0000113530	2515946	TODD PL	TUPELO ST	ST MAURICE AVE	368	2	934	Composite	Local	None	HOLY CROSS	1,000	26	Weak	57.0	27.9	42.5	01/24/2015	53.9	26.0	40.0	Poor		2016	AC - Mill and Overlay	$38,269		
0000113540	2515526	ST CLAUDE CT	N RAMPART ST	ST CLAUDE AVE	446	2	983	Flexible	Local	None	HOLY CROSS	1,000	18	Weak	60.0	68.1	64.1	01/22/2015	56.5	65.3	60.9	Fair		2018	AC - Mill and Overlay	$42,311		
0000113550	2515761	ALICE CT	EGANIA ST	END	169	2	328	Flexible	Local	None	HOLY CROSS	1,000	18	Weak	37.5	74.4	56.0	01/24/2015	31.0	72.0	51.5	Poor		2016	AC - Mill and Overlay	$13,421		
0000113560	2515345	BURGUNDY ST	SISTER ST	JOURDAN AVE	370	2	932	Rigid	Local	None	HOLY CROSS	1,000	22	Weak	50.0	98.8	74.4	01/24/2015	47.1	98.3	72.7	Good		2028	PCC - Crack/Joint Sealing	$19,301		
0000113570	2515347	BURGUNDY ST	JOURDAN AVE	DESLONDE ST	375	2	1,024	Flexible	Local	None	HOLY CROSS	1,000	18	Weak	34.0	57.1	45.6	01/24/2015	27.2	53.4	40.3	Poor		2016	AC - Mill and Overlay	$41,951		
0000113580	2515363	BURGUNDY ST	DESLONDE ST	REYNES ST	599	2	1,476	Flexible	Local	None	HOLY CROSS	1,000	18	Weak	33.8	46.6	40.2	01/24/2015	27.0	42.0	34.5	Very Poor		2016	AC - Mill and Overlay with Base Repairs	$90,792		
0000113590	2515393	BURGUNDY ST	REYNES ST	FORSTALL ST	289	2	780	Flexible	Local	None	HOLY CROSS	1,000	18	Weak	13.9	38.3	26.1	01/24/2015	10.8	32.0	21.4	Very Poor		2016	AC - Reconstruction (Minor Collector/Local)	$222,965		
0000113600	2515401	BURGUNDY ST	FORSTALL ST	LIZARDI ST	291	2	810	Flexible	Local	None	HOLY CROSS	1,000	18	Weak	18.1	38.1	28.1	01/24/2015	14.1	31.7	22.9	Very Poor		2016	AC - Reconstruction (Minor Collector/Local)	$231,640		
0000113610	2515765	BURGUNDY ST	LIZARDI ST	EGANIA ST	290	2	825	Flexible	Local	None	HOLY CROSS	1,000	18	Weak	17.2	57.1	37.2	01/24/2015	13.6	53.4	33.5	Very Poor		2016	AC - Mill and Overlay with Base Repairs	$50,756		
0000113620	2515771	BURGUNDY ST	EGANIA ST	ANDRY ST	371	2	1,018	Flexible	Local	None	HOLY CROSS	1,000	18	Weak	29.3	38.7	34.0	01/24/2015	23.2	32.4	27.8	Very Poor		2016	AC - Mill and Overlay with Base Repairs	$62,652		
0000113630	2515510	BURGUNDY ST	ANDRY ST	FLOOD ST	558	2	1,373	Flexible	Local	None	HOLY CROSS	1,000	18	Weak	18.8	55.8	37.3	01/24/2015	14.6	52.0	33.3	Very Poor		2016	AC - Mill and Overlay with Base Repairs	$84,461		
0000113640	2515516	BURGUNDY ST	FLOOD ST	CAFFIN AVE	328	2	906	Flexible	Local	None	HOLY CROSS	1,000	18	Weak	37.5	75.1	56.3	04/21/2015	31.0	72.7	51.9	Poor		2016	AC - Mill and Overlay	$37,109		
0000113650	2515780	BURGUNDY ST	CAFFIN AVE	LAMANCHE ST	348	2	927	Flexible	Local	None	HOLY CROSS	1,000	18	Weak	16.9	23.4	20.2	01/24/2015	13.3	18.1	15.7	Very Poor		2016	AC - Reconstruction (Minor Collector/Local)	$265,067		
0000113660	2515682	BURGUNDY ST	LAMANCHE ST	CHARBONNET ST	276	2	721	Flexible	Local	None	HOLY CROSS	1,000	18	Weak	19.2	40.2	24.8	01/24/2015	9.5	34.1	21.8	Very Poor		2016	AC - Reconstruction (Minor Collector/Local)	$206,283		
0000113670	2515794	BURGUNDY ST	CHARBONNET ST	ALABO ST	281	2	780	Flexible	Local	None	HOLY CROSS	1,000	18	Weak	44.7	13.7	29.2	01/24/2015	39.9	10.6	25.3	Very Poor		2016	AC - Mill and Overlay with Base Repairs	$48,008		
0000113680	2515800	BURGUNDY ST	ALABO ST	GORDON ST	176	2	485	Flexible	Local	None	HOLY CROSS	1,000	18	Weak	24.5	41.2	32.9	01/24/2015	19.0	35.4	27.2	Very Poor		2016	AC - Mill and Overlay with Base Repairs	$29,815		
0000113690	2515873	BURGUNDY ST	GORDON ST	TUPELO ST	362	2	977	Flexible	Local	None	HOLY CROSS	1,000	18	Weak	23.7	37.4	30.6	01/24/2015	18.3	30.9	24.6	Very Poor		2016	AC - Reconstruction (Minor Collector/Local)	$279,270		
0000113700	2515965	BURGUNDY ST	TUPELO ST	ST MAURICE AVE	369	2	1,050	Flexible	Local	None	HOLY CROSS	1,000	18	Weak	29.4	22.3	25.9	01/24/2015	23.3	17.1	20.2	Very Poor		2016	AC - Reconstruction (Minor Collector/Local)	$300,401		
0000113710	2515970	BURGUNDY ST	ST MAURICE AVE	TRICOU ST	328	2	897	Flexible	Local	None	HOLY CROSS	1,000	18	Weak	19.4	35.1	27.3	01/24/2015	15.1	28.3	21.7	Very Poor		2016	AC - Reconstruction (Minor Collector/Local)	$256,488		
0000113720	2515973	BURGUNDY ST	TRICOU ST	DELERY ST	317	2	852	Flexible	Local	None	HOLY CROSS	1,000	18	Weak	14.9	29.5	22.2	01/24/2015	11.7	23.3	17.5	Very Poor		2016	AC - Reconstruction (Minor Collector/Local)	$243,555		
0000113730	2515350	DAUPHINE ST	SISTER ST	JOURDAN AVE	364	2	786	Flexible	Local	None	HOLY CROSS	1,000	18	Weak	33.3	20.0	26.7	01/24/2015	26.6	15.5	21.1	Very Poor		2016	AC - Reconstruction (Minor Collector/Local)	$224,840		
0000113740	2515353	DAUPHINE ST	JOURDAN AVE	DESLONDE ST	370	2	883	Flexible	Local	None	HOLY CROSS	1,000	18	Weak	21.8	26.4	24.1	01/24/2015	16.7	20.7	18.7	Very Poor		2016	AC - Reconstruction (Minor Collector/Local)	$252,421		
0000113750	2515367	DAUPHINE ST	DESLONDE ST	REYNES ST	601	2	1,621	Flexible	Local	None	HOLY CROSS	1,000	18	Weak	59.6	17.7	38.7	01/24/2015	56.1	13.9	35.0	Very Poor		2016	AC - Mill and Overlay with Base Repairs	$99,721		
0000113760	2515395	DAUPHINE ST	REYNES ST	FORSTALL ST	287	2	774	Flexible	Local	None	HOLY CROSS	1,000	18	Weak	51.9	24.6	38.3	01/24/2015	47.7	19.1	33.4	Very Poor		2016	AC - Mill and Overlay with Base Repairs	$47,638		
0000113770	2515404	DAUPHINE ST	FORSTALL ST	LIZARDI ST	289	2	786	Flexible	Local	None	HOLY CROSS	1,000	18	Weak	63.4	59.2	61.3	01/24/2015	60.4	55.7	58.1	Fair		2017	AC - Mill and Overlay	$33,017		
0000113780	2515410	DAUPHINE ST	LIZARDI ST	EGANIA ST	294	2	855	Flexible	Local	None	HOLY CROSS	1,000	18	Weak	58.3	29.3	43.8	01/24/2015	54.7	23.2	39.0	Very Poor		2016	AC - Mill and Overlay with Base Repairs	$52,622		
0000113790	2515769	DAUPHINE ST	EGANIA ST	ANDRY ST	363	2	991	Flexible	Local	None	HOLY CROSS	1,000	18	Weak	44.0	18.2	31.1	01/24/2015	39.0	14.2	26.6	Very Poor		2016	AC - Mill and Overlay with Base Repairs	$60,950		
0000113800	2515513	DAUPHINE ST	ANDRY ST	FLOOD ST	569	2	1,386	Flexible	Local	None	HOLY CROSS	1,000	18	Weak	78.2	27.5	52.9	01/24/2015	76.0	21.6	48.8	Poor		2016	AC - Mill and Overlay	$56,787		
0000113810	2515521	DAUPHINE ST	FLOOD ST	CAFFIN AVE	328	2	786	Flexible	Local	None	HOLY CROSS	1,000	18	Weak	27.4	32.6	30.1	01/24/2015	21.7	26.0	23.9	Very Poor		2016	AC - Reconstruction (Minor Collector/Local)	$224,808		
0000113820	2515680	DAUPHINE ST	CAFFIN AVE	LAMANCHE ST	350	2	807	Flexible	Local	None	HOLY CROSS	1,000	18	Weak	24.8	73.0	48.9	01/24/2015	19.3	70.4	44.9	Poor		2016	AC - Mill and Overlay	$33,054		
0000113830	2514708	DAUPHINE ST	LAMANCHE ST	CHARBONNET ST	276	2	819	Flexible	Local	None	HOLY CROSS	1,000	18	Weak	47.9	70.4	59.2	01/24/2015	43.4	67.6	55.5	Fair		2017	AC - Mill and Overlay	$34,389		
0000113840	2515798	DAUPHINE ST	CHARBONNET ST	ALABO ST	281	2	835	Flexible	Local	None	HOLY CROSS	1,000	18	Weak	39.1	54.4	46.8	01/24/2015	32.9	50.6	41.8	Poor		2016	AC - Mill and Overlay	$34,210		
0000113850	2515955	DAUPHINE ST	ALABO ST	GORDON ST	132	2	393	Flexible	Local	None	HOLY CROSS	1,000	18	Weak	30.8	55.2	43.0	01/24/2015	24.5	51.4	38.0	Very Poor		2016	AC - Mill and Overlay with Base Repairs	$22,924		
0000113860	2515959	DAUPHINE ST	GORDON ST	TUPELO ST	363	2	1,049	Flexible	Local	None	HOLY CROSS	1,000	18	Weak	34.7	67.4	51.1	01/24/2015	27.8	64.5	46.2	Poor		2016	AC - Mill and Overlay	$42,971		
0000113870	2515963	DAUPHINE ST	TUPELO ST	ST MAURICE AVE	369	2	1,194	Flexible	Local	None	HOLY CROSS	1,000	18	Weak	60.2	65.1	62.7	01/24/2015	56.7	62.1	59.4	Fair		2018	AC - Mill and Overlay	$51,376		
0000113880	2515827	DAUPHINE ST	ST MAURICE AVE	TRICOU ST	326	2	863	Flexible	Local	None	HOLY CROSS	1,000	18	Weak	27.0	66.4	46.7	01/24/2015	21.2	63.5	42.4	Poor		2016	AC - Mill and Overlay	$35,339		
0000113890	2515982	DAUPHINE ST	TRICOU ST	DELERY ST	317	2	859	Flexible	Local	None	HOLY CROSS	1,000	18	Weak	60.8	64.6	62.7	01/24/2015	57.4	61.6	59.5	Fair		2018	AC - Mill and Overlay	$36,970		
0000113900	2515403	ROYAL ST	REYNES ST	FORSTALL ST	286	2	812	Flexible	Local	None	HOLY CROSS	1,000	18	Weak	27.0	0.0	13.5	01/24/2015	21.2	0.0	10.6	Very Poor		2016	AC - Reconstruction (Minor Collector/Local)	$232,085		
0000113910	2515409	ROYAL ST	FORSTALL ST	LIZARDI ST	289	2	790	Flexible	Local	None	HOLY CROSS	1,000	18	Weak	29.1	17.5	23.3	01/24/2015	23.0	13.8	18.4	Very Poor		2016	AC - Reconstruction (Minor Collector/Local)	$225,825		
0000113920	2515420	ROYAL ST	LIZARDI ST	EGANIA ST	294	2	745	Flexible	Local	None	HOLY CROSS	1,000	18	Weak	48.9	2.6	25.8	01/24/2015	44.4	1.9	23.2	Very Poor		2016	AC - Reconstruction (Minor Collector/Local)	$213,083		
0000113930	2515515	ROYAL ST	EGANIA ST	ANDRY ST	372	2	883	Flexible	Local	None	HOLY CROSS	1,000	18	Weak	59.6	12.8	36.2	01/24/2015	56.1	9.9	33.0	Very Poor		2016	AC - Mill and Overlay with Base Repairs	$54,325		
0000113940	2515519	ROYAL ST	ANDRY ST	FLOOD ST	564	2	1,570	Flexible	Local	None	HOLY CROSS	1,000	18	Weak	29.0	1.5	15.3	01/24/2015	22.9	1.0	12.0	Very Poor		2016	AC - Reconstruction (Minor Collector/Local)	$448,917		
0000113950	2515102	ROYAL ST	FLOOD ST	CAFFIN AVE	330	2	742	Flexible	Local	None	HOLY CROSS	1,000	18	Weak	29.9	11.0	20.5	01/24/2015	23.7	8.6	16.2	Very Poor		2016	AC - Reconstruction (Minor Collector/Local)	$212,130		
0000113960	2514700	ROYAL ST	CAFFIN AVE	LAMANCHE ST	347	2	1,014	Flexible	Local	None	HOLY CROSS	1,000	18	Weak	49.6	81.8	65.7	01/24/2015	45.1	79.8	62.5	Fair		2019	AC - Mill and Overlay	$44,745		
0000113970	2514709	ROYAL ST	LAMANCHE ST	CHARBONNET ST	278	2	833	Flexible	Local	None	HOLY CROSS	1,000	18	Weak	51.8	100.0	75.9	01/24/2015	47.6	98.5	73.1	Good		2022	AC - Mill and Overlay	$39,583		
0000113980	2515811	ROYAL ST	CHARBONNET ST	ALABO ST	284	2	586	Flexible	Local	None	HOLY CROSS	1,000	18	Weak	9.8	5.2	7.5	01/24/2015	7.7	3.9	5.8	Failure		2016	AC - Reconstruction (Minor Collector/Local)	$167,581		
0000113990	2515104	ROYAL ST	ALABO ST	GORDON ST	83	2	306	Flexible	Local	None	HOLY CROSS	1,000	18	Weak	26.9	55.1	41.0	01/24/2015	21.1	51.3	36.2	Very Poor		2016	AC - Mill and Overlay with Base Repairs	$18,828		
0000114000	2515962	ROYAL ST	GORDON ST	TUPELO ST	364	2	879	Flexible	Local	None	HOLY CROSS	1,000	18	Weak	47.5	1.0	24.3	01/24/2015	42.9	0.6	21.8	Very Poor		2016	AC - Reconstruction (Minor Collector/Local)	$251,436		
0000114010	2515825	ROYAL ST	TUPELO ST	ST MAURICE AVE	368	2	1,118	Flexible	Local	None	HOLY CROSS	1,000	18	Weak	41.2	2.5	21.9	01/24/2015	35.4	1.8	18.6	Very Poor		2016	AC - Reconstruction (Minor Collector/Local)	$319,688		
0000114020	2515828	ROYAL ST	ST MAURICE AVE	TRICOU ST	326	2	849	Flexible	Local	None	HOLY CROSS	1,000	18	Weak	32.0	0.0	16.0	01/24/2015	25.5	0.0	12.8	Very Poor		2016	AC - Reconstruction (Minor Collector/Local)	$242,920		
0000114030	2515980	ROYAL ST	TRICOU ST	DELERY ST	318	2	700	Composite	Local	None	HOLY CROSS	1,000	26	Weak	18.4	14.6	16.5	01/24/2015	16.8	13.1	15.0	Very Poor		2016	PCC - Reconstruction (Minor Collector/Local)	$337,565		
0000114040	2515407	CHARTRES ST	REYNES ST	FORSTALL ST	288	2	784	Flexible	Local	None	HOLY CROSS	1,000	18	Weak	20.4	13.4	16.9	01/24/2015	15.8	10.4	13.1	Very Poor		2016	AC - Reconstruction (Minor Collector/Local)	$224,204		
0000114050	2515413	CHARTRES ST	FORSTALL ST	LIZARDI ST	286	2	961	Flexible	Local	None	HOLY CROSS	1,000	18	Weak	52.5	71.1	61.8	01/24/2015	48.4	68.4	58.4	Fair		2017	AC - Mill and Overlay	$40,346		
0000114060	2515418	CHARTRES ST	LIZARDI ST	EGANIA ST	294	2	928	Flexible	Local	None	HOLY CROSS	1,000	18	Weak	47.9	58.4	53.2	01/24/2015	43.4	54.8	49.1	Poor		2016	AC - Mill and Overlay	$38,001		
0000114070	2515684	CHARTRES ST	EGANIA ST	ANDRY ST	374	2	1,180	Flexible	Local	None	HOLY CROSS	1,000	18	Weak	61.9	65.7	63.8	01/24/2015	58.7	62.8	60.8	Fair		2018	AC - Mill and Overlay	$50,769		
0000114080	2515686	CHARTRES ST	ANDRY ST	FLOOD ST	569	2	1,844	Flexible	Local	None	HOLY CROSS	1,000	18	Weak	22.6	75.5	49.1	01/24/2015	17.4	73.1	45.3	Poor		2016	AC - Mill and Overlay	$75,537		
0000114090	2515687	CHARTRES ST	FLOOD ST	CAFFIN AVE	325	2	1,036	Flexible	Local	None	HOLY CROSS	1,000	18	Weak	53.5	66.0	59.8	01/24/2015	49.6	63.1	56.4	Fair		2017	AC - Mill and Overlay	$43,513		
0000114100	2514701	CHARTRES ST	CAFFIN AVE	LAMANCHE ST	349	2	1,158	Flexible	Major Collector	None	HOLY CROSS	5,000	30	Weak	48.3	100.0	74.2	03/18/2015	43.8	98.5	71.2	Good		2021	AC - Mill and Overlay	$53,643	AC - Mill and Overlay	03/18/2015
0000114110	2514706	CHARTRES ST	LAMANCHE ST	CHARBONNET ST	278	2	943	Flexible	Major Collector	None	HOLY CROSS	5,000	30	Weak	54.8	100.0	77.4	03/18/2015	50.9	98.5	74.7	Good		2022	AC - Mill and Overlay	$44,792	AC - Mill and Overlay	03/18/2015
0000114120	2515814	CHARTRES ST	CHARBONNET ST	ALABO ST & GORDON ST	307	2	973	Flexible	Major Collector	None	HOLY CROSS	5,000	30	Weak	80.0	100.0	90.0	03/18/2015	78.0	98.5	88.3	Excellent		2029	AC - Mill and Overlay	$54,932	AC - Mill and Overlay	03/18/2015
0000114130	2515106	CHARTRES ST	ALABO ST & GORDON ST	TUPELO ST	381	2	1,204	Flexible	Major Collector	None	HOLY CROSS	5,000	30	Weak	30.0	39.9	35.0	01/24/2015	23.7	33.8	28.8	Very Poor		2016	AC - Mill and Overlay with Base Repairs	$74,104		
0000114140	2515958	CHARTRES ST	TUPELO ST	ST MAURICE AVE	369	2	1,220	Flexible	Local	None	HOLY CROSS	1,000	18	Weak	61.9	41.6	51.8	01/24/2015	58.7	35.9	47.3	Poor		2016	AC - Mill and Overlay	$49,975		
0000114150	2515841	CHARTRES ST	ST MAURICE AVE	TRICOU ST	325	2	1,035	Flexible	Local	None	HOLY CROSS	1,000	18	Weak	71.6	59.6	65.6	01/24/2015	68.9	56.1	62.5	Fair		2019	AC - Mill and Overlay	$45,633		
0000114160	2515992	CHARTRES ST	TRICOU ST	DELERY ST	319	2	993	Flexible	Local	None	HOLY CROSS	1,000	18	Weak	42.7	60.9	51.8	01/24/2015	37.4	57.5	47.5	Poor		2016	AC - Mill and Overlay	$40,677		
0000114170	2515109	DOUGLASS ST	ALABO ST	TUPELO ST	356	2	1,035	Flexible	Local	Local	HOLY CROSS	1,000	18	Weak	36.2	84.8	60.5	01/24/2015	29.6	82.9	56.3	Fair		2017	AC - Mill and Overlay	$43,462		
0000114180	2515837	DOUGLASS ST	TUPELO ST	ST MAURICE AVE	370	2	1,119	Flexible	Local	None	HOLY CROSS	1,000	18	Weak	51.1	69.0	60.1	01/24/2015	46.8	66.2	56.5	Fair		2017	AC - Mill and Overlay	$46,979		
0000114190	2515842	DOUGLASS ST	ST MAURICE AVE	TRICOU ST	327	2	1,074	Flexible	Local	None	HOLY CROSS	1,000	18	Weak	20.7	0.0	10.4	01/24/2015	15.9	0.0	8.0	Failure		2016	AC - Reconstruction (Minor Collector/Local)	$307,042		
0000114200	2515967	DOUGLASS ST	TRICOU ST	DELERY ST & JACKSON BARRACKS	319	2	1,070	Flexible	Local	None	HOLY CROSS	1,000	18	Weak	42.2	14.0	28.1	01/24/2015	36.7	10.9	23.8	Very Poor		2016	AC - Reconstruction (Minor Collector/Local)	$306,120		

DRAFT

Appendix A RoadMatrix Section Attributes

															Field Measured Conditions				2016 Predicted Conditions									
SectionID	SEGMENTID	Street	From	To	Length (ft)	Lanes	Area (yd^2)	Pavement Type	Functional Class	FHWA Route	Neighborhood	AADT	EGT	Subgrade Strength	RCI	SDI	PCI	PCI Date	RCIYr1	SDIYr1	PCIYr1	PCI Class	Destroyed Road	Need Year (Adjusted)	Need Recommended Rehab (PCI Trigger)	Need Cost (PCI Trigger)	Last Rehab	Last Rehab Date
0000114210	2515832	BIENVENUE ST	ALABO ST	TUPELO ST	321	2	999	Flexible	Local	None	HOLY CROSS	1,000	18	Weak	54.4	29.6	42.0	01/24/2015	50.6	23.5	37.1	Very Poor		2016	AC - Mill and Overlay with Base Repairs	$61,449		
0000114220	2515834	BIENVENUE ST	TUPELO ST	ST MAURICE AVE	369	2	892	Flexible	Local	None	HOLY CROSS	1,000	18	Weak	44.8	19.8	32.3	01/24/2015	40.1	15.3	27.7	Very Poor		2016	AC - Mill and Overlay with Base Repairs	$54,872		
0000114230	2515839	BIENVENUE ST	ST MAURICE AVE	TRICOU ST	325	2	745	Flexible	Local	None	HOLY CROSS	1,000	18	Weak	58.4	64.9	61.7	01/24/2015	54.8	61.9	58.4	Fair		2017	AC - Mill and Overlay	$31,263		
0000114240	2515969	BIENVENUE ST	TRICOU ST	DELERY ST	321	2	637	Flexible	Local	None	HOLY CROSS	1,000	18	Weak	40.9	55.8	48.4	01/24/2015	35.0	52.0	43.5	Poor		2016	AC - Mill and Overlay	$26,105		
0000114250	2515416	DOUGLASS ST	FORSTALL ST	LIZARDI ST	281	2	738	Flexible	Local	Local	HOLY CROSS	1,000	18	Weak	51.7	98.4	75.1	01/24/2015	47.5	97.0	72.3	Good		2021	AC - Mill and Overlay	$34,190		
0000114260	2515421	DOUGLASS ST	LIZARDI ST	EGANIA ST	294	2	693	Flexible	Local	Local	HOLY CROSS	1,000	18	Weak	33.3	80.3	56.8	01/24/2015	26.6	78.3	52.5	Poor		2016	AC - Mill and Overlay	$28,394		
0000114270	2515424	DOUGLASS ST	EGANIA ST	ANDRY ST	375	2	948	Flexible	Local	Local	HOLY CROSS	1,000	18	Weak	53.0	96.3	74.7	01/24/2015	49.0	94.9	72.0	Good		2021	AC - Mill and Overlay	$43,911		
0000114280	2515195	DOUGLASS ST	ANDRY ST	FLOOD ST	567	2	1,383	Flexible	Local	Local	HOLY CROSS	1,000	18	Weak	36.5	90.5	63.5	01/24/2015	29.9	89.0	59.5	Fair		2018	AC - Mill and Overlay	$59,509		
0000114290	2514941	DOUGLASS ST	FLOOD ST	CAFFIN AVE	330	2	839	Flexible	Local	Local	HOLY CROSS	1,000	18	Weak	33.2	94.1	63.7	01/24/2015	26.5	92.6	59.6	Fair		2018	AC - Mill and Overlay	$36,085		
0000114300	2514704	DOUGLASS ST	CAFFIN AVE	LAMANCHE ST	344	2	818	Flexible	Local	Local	HOLY CROSS	1,000	18	Weak	57.1	58.9	58.0	01/24/2015	53.4	55.3	54.4	Poor		2016	AC - Mill and Overlay	$33,518		
0000114310	2515689	N PETERS ST	ANDRY ST	FLOOD ST & JAHNCKE DRY DOCK	584	2	1,287	Flexible	Local	None	HOLY CROSS	1,000	18	Weak	85.1	67.3	76.2	01/24/2015	83.2	64.4	73.8	Good		2023	AC - Mill and Overlay	$62,682		
0000114320	2523925	JAHNCKE DRY DOCK	N PETERS ST & FLOOD ST	ALABO ST	1,358	2	4,285	Flexible	Local	None	HOLY CROSS	1,000	18	Weak	19.8	0.0	9.9	01/24/2015	15.3	0.0	7.7	Failure		2016	AC - Reconstruction (Minor Collector/Local)	$1,225,466		
0000114330	2515831	JAHNCKE DRY DOCK	ALABO ST	ST MAURICE AVE	665	2	1,977	Flexible	Local	None	HOLY CROSS	1,000	18	Weak	53.5	12.4	33.0	01/24/2015	49.6	9.4	29.4	Very Poor		2016	AC - Mill and Overlay with Base Repairs	$121,660		
0000114340	2515365	ROYAL ST	JOURDAN AVE	DESLONDE ST	355	2	858	Flexible	Local	None	HOLY CROSS	1,000	18	Weak	44.9	30.4	37.7	01/24/2015	40.2	24.1	32.2	Very Poor		2016	AC - Mill and Overlay with Base Repairs	$52,814		
0000114350	2515370	ROYAL ST	DESLONDE ST	END	163	2	438	Flexible	Local	None	HOLY CROSS	1,000	18	Weak	37.2	87.9	62.6	01/24/2015	30.7	86.2	58.5	Fair		2017	AC - Mill and Overlay	$18,379		
0000114360	2515364	JOURDAN AVE	ROYAL ST	DAUPHINE ST	355	2	831	Flexible	Local	None	HOLY CROSS	1,000	18	Weak	57.7	79.6	68.7	01/24/2015	54.0	77.5	65.8	Fair		2020	AC - Mill and Overlay	$37,575		
0000114370	2515352	JOURDAN AVE	DAUPHINE ST	BURGUNDY ST	364	2	865	Flexible	Local	None	HOLY CROSS	1,000	18	Weak	57.0	80.3	68.7	01/24/2015	30.5	78.3	54.4	Poor		2016	AC - Mill and Overlay	$35,434		
0000114380	2515346	JOURDAN AVE	BURGUNDY ST	N RAMPART ST	364	2	1,974	Flexible	Local	None	HOLY CROSS	1,000	18	Weak	37.7	68.5	53.1	01/24/2015	31.3	65.7	48.5	Poor		2016	AC - Mill and Overlay	$80,871		
0000114390	2515343	JOURDAN AVE	N RAMPART ST	ST CLAUDE AVE	440	2	1,972	Flexible	Local	None	HOLY CROSS	1,000	18	Weak	44.1	69.8	57.0	01/24/2015	39.2	67.0	53.1	Poor		2016	AC - Mill and Overlay	$80,757		
0000114400	2515397	DESLONDE ST	END	ROYAL ST	484	2	1,186	Flexible	Local	None	HOLY CROSS	1,000	18	Weak	34.2	54.7	45.5	01/24/2015	29.6	50.9	40.3	Poor		2016	AC - Mill and Overlay	$48,591		
0000114410	2515369	DESLONDE ST	ROYAL ST	DAUPHINE ST	364	2	957	Flexible	Local	None	HOLY CROSS	1,000	18	Weak	62.9	73.2	68.1	01/24/2015	59.8	70.6	65.2	Fair		2020	AC - Mill and Overlay	$43,247		
0000114420	2515366	DESLONDE ST	DAUPHINE ST	BURGUNDY ST	365	2	984	Flexible	Local	None	HOLY CROSS	1,000	18	Weak	35.8	55.2	45.5	01/24/2015	29.1	51.4	40.3	Poor		2016	AC - Mill and Overlay	$40,317		
0000114430	2515354	DESLONDE ST	BURGUNDY ST	N RAMPART ST	364	2	1,214	Flexible	Local	None	HOLY CROSS	1,000	18	Weak	46.4	64.7	55.6	01/24/2015	41.8	61.7	51.8	Poor		2016	AC - Mill and Overlay	$49,729		
0000114440	2515348	DESLONDE ST	N RAMPART ST	ST CLAUDE AVE	440	2	1,248	Flexible	Local	None	HOLY CROSS	1,000	18	Weak	38.7	54.2	46.5	01/24/2015	32.4	50.3	41.4	Poor		2016	AC - Mill and Overlay	$51,121		
0000114450	2515090	ST CLAUDE AVE	SISTER ST	JOURDAN AVE	346	1	565	Cobblestone/Brick	Local	None	LOWER NINTH WARD	1,000	13	Weak	19.2	59.8	39.5	01/24/2015	17.3	56.2	36.8	Very Poor		2022	AC - Pothole Filling	$13,413		
0000114460	2515372	ST CLAUDE AVE	JOURDAN AVE	DESLONDE ST	346	1	619	Composite	Local	None	LOWER NINTH WARD	1,000	26	Weak	11.9	18.6	15.3	01/24/2015	10.4	17.0	13.7	Very Poor		2016	PCC - Reconstruction (Minor Collector/Local)	$298,362		
0000114470	2515373	ST CLAUDE AVE	DESLONDE ST	TENNESSEE ST	312	1	618	Composite	Local	None	LOWER NINTH WARD	1,000	26	Weak	12.2	15.0	13.6	01/24/2015	10.7	13.5	12.1	Very Poor		2016	PCC - Reconstruction (Minor Collector/Local)	$297,773		
0000114480	2515377	ST CLAUDE AVE	TENNESSEE ST	REYNES ST & ST CLAUDE BRIDGE	290	1	416	Composite	Local	None	LOWER NINTH WARD	1,000	26	Weak	9.6	10.2	9.9	01/24/2015	8.1	8.7	8.4	Failure		2016	PCC - Reconstruction (Minor Collector/Local)	$200,354		
0000114490	2514735	MARAIS ST	SISTER ST	JOURDAN AVE	349	2	1,013	Flexible	Local	None	LOWER NINTH WARD	1,000	18	Weak	35.7	43.9	39.8	01/24/2015	28.9	38.9	33.9	Very Poor		2016	AC - Mill and Overlay with Base Repairs	$62,344		
0000114500	2515257	MARAIS ST	JOURDAN AVE	DESLONDE ST	347	2	1,016	Flexible	Local	None	LOWER NINTH WARD	1,000	18	Weak	59.0	32.5	45.8	01/24/2015	55.4	25.9	40.7	Poor		2016	AC - Mill and Overlay	$41,610		
0000114510	2515207	MARAIS ST	DESLONDE ST	END	153	2	451	Flexible	Local	None	LOWER NINTH WARD	1,000	18	Weak	32.4	72.2	52.3	01/24/2015	25.8	69.5	47.7	Poor		2016	AC - Mill and Overlay	$18,459		
0000114520	2515091	SISTER ST	ST CLAUDE AVE	MARAIS ST	280	2	850	Flexible	Local	None	LOWER NINTH WARD	1,000	18	Weak	33.1	55.0	44.1	01/24/2015	26.4	51.2	38.8	Very Poor		2016	AC - Mill and Overlay with Base Repairs	$52,315		
0000114530	2514734	SISTER ST	MARAIS ST	URQUHART ST	389	2	1,243	Flexible	Local	None	LOWER NINTH WARD	1,000	18	Weak	29.3	8.1	18.7	01/24/2015	23.2	6.3	14.8	Very Poor		2016	AC - Reconstruction (Minor Collector/Local)	$355,372		
0000114540	2515371	JOURDAN AVE	ST CLAUDE AVE	MARAIS ST	281	1	659	Flexible	Local	None	LOWER NINTH WARD	1,000	18	Weak	21.1	5.1	13.1	01/24/2015	16.2	3.9	10.1	Very Poor		2016	AC - Reconstruction (Minor Collector/Local)	$188,489		
0000114550	2515256	JOURDAN AVE	MARAIS ST	URQUHART ST	392	1	888	Flexible	Local	None	LOWER NINTH WARD	1,000	18	Weak	29.1	22.4	25.8	01/24/2015	23.0	17.2	20.1	Very Poor		2016	AC - Reconstruction (Minor Collector/Local)	$253,978		
0000114560	2515222	JOURDAN AVE	URQUHART ST	N VILLERE ST	392	1	1,028	Flexible	Local	None	LOWER NINTH WARD	1,000	18	Weak	21.5	10.2	15.9	01/24/2015	16.5	8.0	12.3	Very Poor		2016	AC - Reconstruction (Minor Collector/Local)	$293,951		
0000114570	2515251	JOURDAN AVE	N VILLERE ST	N ROBERTSON ST	389	1	989	Flexible	Local	None	LOWER NINTH WARD	1,000	18	Weak	11.4	0.0	5.7	01/24/2015	8.9	0.0	4.5	Failure		2016	AC - Reconstruction (Minor Collector/Local)	$282,925		
0000114580	2515161	JOURDAN AVE	N ROBERTSON ST	N CLAIBORNE AVE	271	1	668	Flexible	Local	None	LOWER NINTH WARD	1,000	18	Weak	10.2	0.0	5.1	01/24/2015	8.0	0.0	4.0	Failure		2016	AC - Reconstruction (Minor Collector/Local)	$191,000		
0000114590	2524993	JOURDAN AVE	N CLAIBORNE AVE	N DERBIGNY ST	514	2	1,322	Flexible	Local	None	LOWER NINTH WARD	1,000	18	Weak	59.5	69.3	64.4	01/22/2015	56.0	66.5	61.3	Fair		2018	AC - Mill and Overlay	$56,894		
0000114600	2514738	JOURDAN AVE	N DERBIGNY ST	N ROMAN ST	390	2	1,234	Flexible	Local	None	LOWER NINTH WARD	1,000	18	Weak	85.3	96.8	91.1	01/22/2015	83.5	95.3	89.4	Excellent		2031	AC - Mill and Overlay	$73,209		
0000114610	2514875	JOURDAN AVE	N ROMAN ST	N PRIEUR ST	391	2	1,095	Flexible	Local	None	LOWER NINTH WARD	1,000	18	Weak	76.5	100.0	88.3	01/22/2015	74.2	98.5	86.4	Excellent		2028	AC - Mill and Overlay	$60,306		
0000114620	2514878	JOURDAN AVE	N PRIEUR ST	N JOHNSON ST	390	2	953	Flexible	Local	None	LOWER NINTH WARD	1,000	18	Weak	67.3	98.0	82.7	01/22/2015	64.4	96.6	80.5	Good		2025	AC - Mill and Overlay	$48,742		
0000114630	2515446	JOURDAN AVE	N JOHNSON ST	N GALVEZ ST	391	2	1,034	Flexible	Local	None	LOWER NINTH WARD	1,000	18	Weak	77.7	96.6	87.2	01/22/2015	75.5	95.1	85.3	Excellent		2028	AC - Mill and Overlay	$56,958		
0000114640	2515443	JOURDAN AVE	N GALVEZ ST	N MIRO ST	390	2	1,212	Flexible	Local	None	LOWER NINTH WARD	1,000	18	Weak	72.9	100.0	86.5	01/22/2015	70.3	98.5	84.4	Good		2027	AC - Mill and Overlay	$65,159		
0000114650	2515429	JOURDAN AVE	N MIRO ST	N TONTI ST	391	2	1,074	Flexible	Local	None	LOWER NINTH WARD	1,000	18	Weak	76.8	100.0	88.4	01/22/2015	74.5	98.5	86.5	Excellent		2028	AC - Mill and Overlay	$59,162		
0000114660	2515426	JOURDAN AVE	N TONTI ST	N ROCHEBLAVE ST	392	2	1,077	Flexible	Local	None	LOWER NINTH WARD	1,000	18	Weak	74.1	100.0	87.1	01/22/2015	71.6	98.5	85.1	Excellent		2027	AC - Mill and Overlay	$57,862		
0000114670	2515431	JOURDAN AVE	N ROCHEBLAVE ST	N DORGENOIS ST	363	2	906	Flexible	Local	None	LOWER NINTH WARD	1,000	18	Weak	90.7	100.0	95.4	01/22/2015	89.2	98.5	93.9	Excellent		2034	AC - Mill and Overlay	$57,870		
0000114680	2514796	JOURDAN AVE	N DORGENOIS ST	LAW ST	422	2	1,268	Flexible	Local	None	LOWER NINTH WARD	1,000	18	Weak	81.8	100.0	90.9	01/22/2015	79.8	98.5	89.2	Excellent		2030	AC - Mill and Overlay	$73,404		
0000114690	2514792	JOURDAN AVE	LAW ST	FLORIDA AVE	396	2	1,126	Flexible	Local	None	LOWER NINTH WARD	1,000	18	Weak	86.3	100.0	93.2	01/22/2015	84.6	98.5	91.6	Excellent		2032	AC - Mill and Overlay	$68,492		
0000114700	2561875	JOURDAN AVE	N CLAIBORNE AVE	END	103	1	242	Flexible	Local	None	LOWER NINTH WARD	1,000	18	Weak	26.9	56.8	41.9	01/24/2015	21.1	53.1	37.1	Very Poor		2016	AC - Mill and Overlay with Base Repairs	$14,877		
0000114710	2515157	JOURDAN AVE	N CLAIBORNE AVE	N ROBERTSON ST	269	1	637	Flexible	Local	None	LOWER NINTH WARD	1,000	18	Weak	9.6	0.0	4.8	01/24/2015	7.5	0.0	3.8	Failure		2016	AC - Reconstruction (Minor Collector/Local)	$182,071		
0000114720	2515220	JOURDAN AVE	N ROBERTSON ST	N VILLERE ST	390	1	922	Flexible	Local	None	LOWER NINTH WARD	1,000	18	Weak	23.0	0.0	11.5	01/24/2015	17.7	0.0	8.9	Failure		2016	AC - Reconstruction (Minor Collector/Local)	$263,701		
0000114730	2514733	JOURDAN AVE	N VILLERE ST	URQUHART ST	393	1	922	Flexible	Local	None	LOWER NINTH WARD	1,000	18	Weak	33.6	0.0	16.8	01/24/2015	26.9	0.0	13.5	Very Poor		2016	AC - Reconstruction (Minor Collector/Local)	$263,605		
0000114740	2515248	JOURDAN AVE	URQUHART ST	MARAIS ST	391	1	964	Flexible	Local	None	LOWER NINTH WARD	1,000	18	Weak	16.9	9.4	13.2	01/24/2015	13.3	7.4	10.4	Very Poor		2016	AC - Reconstruction (Minor Collector/Local)	$275,553		
0000114750	2515094	JOURDAN AVE	MARAIS ST	ST CLAUDE AVE	281	1	629	Flexible	Local	None	LOWER NINTH WARD	1,000	18	Weak	41.8	11.7	26.8	01/24/2015	36.2	9.1	22.7	Very Poor		2016	AC - Reconstruction (Minor Collector/Local)	$179,910		
0000114760	2515219	N VILLERE ST	END	JOURDAN AVE	317	2	926	Flexible	Local	None	LOWER NINTH WARD	1,000	18	Weak	42.7	66.6	54.7	01/24/2015	37.4	63.7	50.6	Poor		2016	AC - Mill and Overlay	$37,942		
0000114770	2515250	N VILLERE ST	JOURDAN AVE	DESLONDE ST	347	2	1,054	Composite	Local	None	LOWER NINTH WARD	1,000	26	Weak	27.5	8.6	18.1	01/24/2015	25.6	7.1	16.4	Very Poor		2016	PCC - Reconstruction (Minor Collector/Local)	$508,249		
0000114780	2515253	N VILLERE ST	DESLONDE ST	END	150	2	378	Composite	Local	None	LOWER NINTH WARD	1,000	26	Weak	0.1	0.1	0.1	12/31/2015	0.0	0.0	0.0	Failure	1	2016	PCC - Reconstruction (Minor Collector/Local)	$182,038		
0000114790	2524875	N CLAIBORNE AVE	END	JOURDAN AVE	321	2	1,023	Flexible	Local	None	LOWER NINTH WARD	1,000	18	Weak	39.0	53.2	46.1	01/24/2015	32.7	49.2	41.0	Poor		2016	AC - Mill and Overlay	$41,897		
0000114800	2524995	N CLAIBORNE AVE	JOURDAN AVE	DESLONDE ST	344	2	1,128	Composite	Local	None	LOWER NINTH WARD	1,000	26	Weak	45.2	54.1	49.7	01/24/2015	42.6	51.2	46.9	Poor		2016	AC - Mill and Overlay	$46,197		
0000114810	2524996	N CLAIBORNE AVE	DESLONDE ST	END	151	2	460	Flexible	Local	None	LOWER NINTH WARD	1,000	18	Weak	31.3	59.0	45.2	01/24/2015	24.9	55.4	40.2	Poor		2016	AC - Mill and Overlay	$18,837		
0000114820	2515218	N ROBERTSON ST	END	JOURDAN AVE	323	2	946	Flexible	Local	None	LOWER NINTH WARD	1,000	18	Weak	34.0	63.0	48.5	01/24/2015	27.2	59.9	43.6	Poor		2016	AC - Mill and Overlay	$38,734		
0000114830	2515162	N ROBERTSON ST	JOURDAN AVE	DESLONDE ST	346	2	1,073	Flexible	Local	None	LOWER NINTH WARD	1,000	18	Weak	53.9	75.0	64.5	01/24/2015	50.0	72.6	61.3	Fair		2018	AC - Mill and Overlay	$46,174		
0000114840	2515201	N ROBERTSON ST	DESLONDE ST	TENNESSEE ST	312	2	969	Flexible	Local	None	LOWER NINTH WARD	1,000	18	Weak	64.7	75.3	70.0	01/24/2015	61.7	72.9	67.3	Fair		2020	AC - Mill and Overlay	$43,805		
0000114850	2515204	N ROBERTSON ST	TENNESSEE ST	REYNES ST	295	2	747	Flexible	Local	None	LOWER NINTH WARD	1,000	18	Weak	55.0	11.7	33.4	01/24/2015	51.2	9.1	30.2	Very Poor		2016	AC - Mill and Overlay with Base Repairs	$45,963		
0000114860	2515502	N ROBERTSON ST	REYNES ST	FORSTALL ST	286	2	842	Flexible	Local	None	LOWER NINTH WARD	1,000	18	Weak	28.8	54.5	41.7	01/24/2015	22.7	50.6	36.7	Very Poor		2016	AC - Mill and Overlay with Base Repairs	$51,816		
0000114870	2515537	N ROBERTSON ST	FORSTALL ST	LIZARDI ST	290	2	883	Flexible	Local	None	LOWER NINTH WARD	1,000	18	Weak	33.0	20.8	26.9	01/24/2015	26.3	16.0	21.2	Very Poor		2016	AC - Reconstruction (Minor Collector/Local)	$252,389		
0000114880	2515542	N ROBERTSON ST	LIZARDI ST	EGANIA ST	285	2	708	Flexible	Local	None	LOWER NINTH WARD	1,000	18	Weak	31.3	31.4	31.4	01/24/2015	24.9	25.0	25.0	Very Poor		2016	AC - Mill and Overlay with Base Repairs	$43,584		
0000114890	2515549	N ROBERTSON ST	EGANIA ST	ANDRY ST	362	2	915	Flexible	Local	None	LOWER NINTH WARD	1,000	18	Weak	35.1	24.0	29.6	01/24/2015	28.3	18.6	23.5	Very Poor		2016	AC - Reconstruction (Minor Collector/Local)	$261,794		
0000114900	2515577	N ROBERTSON ST	ANDRY ST	FLOOD ST	547	2	1,592	Flexible	Local	None	LOWER NINTH WARD	1,000	18	Weak	28.2	41.0	34.6	01/24/2015	22.2	35.1	28.7	Very Poor		2016	AC - Mill and Overlay with Base Repairs	$97,977		
0000114910	2515587	N ROBERTSON ST	FLOOD ST	CAFFIN AVE	306	2	901	Flexible	Local	None	LOWER NINTH WARD	1,000	18	Weak	30.5	44.6	37.6	01/24/2015	24.2	39.8	32.0	Very Poor		2016	AC - Mill and Overlay with Base Repairs	$55,460		
0000114920	2515472	N ROBERTSON ST	CAFFIN AVE	LAMANCHE ST	332	2	1,038	Flexible	Local	None	LOWER NINTH WARD	1,000	18	Weak	23.3	54.0	38.7	01/24/2015	18.0	50.1	34.1	Very Poor		2016	AC - Mill and Overlay with Base Repairs	$63,848		
0000114930	2515476	N ROBERTSON ST	LAMANCHE ST	CHARBONNET ST	266	2	764	Flexible	Local	None	LOWER NINTH WARD	1,000	18	Weak	11.9	41.2	26.6	01/24/2015	9.3	35.4	22.4	Very Poor		2016	AC - Reconstruction (Minor Collector/Local)	$218,390		
0000114940	2515665	N ROBERTSON ST	CHARBONNET ST	ALABO ST	291	2	907	Flexible	Local	None	LOWER NINTH WARD	1,000	18	Weak	25.5	8.5	17.0	01/24/2015	19.9	6.6	13.3	Very Poor		2016	AC - Reconstruction (Minor Collector/Local)	$259,443		
0000114950	2515721	N ROBERTSON ST	ALABO ST	BENTON ST	94	2	275	Flexible	Local	None	LOWER NINTH WARD	1,000	18	Weak	3.3	1.5	2.4	01/24/2015	2.5	1.0	1.8	Failure		2016	AC - Reconstruction (Minor Collector/Local)	$78,516		
0000114960	2515729	N ROBERTSON ST	BENTON ST	GORDON ST	364	2	1,074	Flexible	Local	None	LOWER NINTH WARD	1,000	18	Weak	14.7	0.0	7.4	01/24/2015	11.5	0.0	5.8	Failure		2016	AC - Reconstruction (Minor Collector/Local)	$307,074		
0000114970	2515733	N ROBERTSON ST	GORDON ST	STRAND CT	185	2	538	Flexible	Local	None	LOWER NINTH WARD	1,000	18	Weak	18.9	24.4	21.7	01/24/2015	14.7	18.9	16.8	Very Poor		2016	AC - Reconstruction (Minor Collector/Local)	$153,727		
0000114980	2515880	N ROBERTSON ST	STRAND CT	TUPELO ST	119	2	377	Flexible	Local	None	LOWER NINTH WARD	1,000	18	Weak	5.0	9.8	7.4	01/24/2015	3.8	7.7	5.8	Failure		2016	AC - Reconstruction (Minor Collector/Local)	$107,717		
0000114990	2515888	N ROBERTSON ST	TUPELO ST	ST MAURICE AVE	373	2	1,167	Flexible	Local	None	LOWER NINTH WARD	1,000	18	Weak	31.1	58.7	44.9	01/24/2015	24.7	55.1	39.9	Very Poor		2016	AC - Mill and Overlay with Base Repairs	$71,786		

DRAFT

Stantec

Appendix A RoadMatrix Section Attributes

															Field Measured Conditions				2016 Predicted Conditions									
SectionID	SEGMENTID	Street	From	To	Length (ft)	Lanes	Area (yd^2)	Pavement Type	Functional Class	FHWA Route	Neighborhood	AADT	EGT	Subgrade Strength	RCI	SDI	PCI	PCI Date	RCIYr1	SDIYr1	PCIYr1	PCI Class	Destroyed Road	Need Year (Adjusted)	Need Recommended Rehab (PCI Trigger)	Need Cost (PCI Trigger)	Last Rehab	Last Rehab Date
0000115000	25169 79	N ROBERTSON ST	ST MAURICE AVE	TRICOU ST	325	2	942	Flexible	Local	None	LOWER NINTH WARD	1,000	18	Weak	29.8	64.9	47.4	01/24/2015	23.6	61.9	42.8	Poor		2016	AC - Mill and Overlay	$38,588		
0000115010	25169 84	N ROBERTSON ST	TRICOU ST	DELERY ST	318	2	915	Flexible	Local	None	LOWER NINTH WARD	1,000	18	Weak	32.0	59.2	45.6	01/24/2015	25.5	55.7	40.6	Poor		2016	AC - Mill and Overlay	$37,496		
0000115020	25169 90	N ROBERTSON ST	DELERY ST	END	306	2	761	Flexible	Local	None	LOWER NINTH WARD	1,000	18	Weak	35.5	75.6	55.6	01/24/2015	28.7	73.3	51.0	Poor		2016	AC - Mill and Overlay	$31,152		
0000115030	2515535	N VILLERE ST	REYNES ST	FORSTALL ST	286	2	817	Flexible	Local	None	LOWER NINTH WARD	1,000	18	Weak	2.5	5.3	3.9	01/24/2015	1.8	4.0	2.9	Failure		2016	AC - Reconstruction (Minor Collector/Local)	$233,737		
0000115040	2515539	N VILLERE ST	FORSTALL ST	LIZARDI ST	288	2	819	Flexible	Local	None	LOWER NINTH WARD	1,000	18	Weak	15.5	0.0	7.8	01/24/2015	12.2	0.0	6.1	Failure		2016	AC - Reconstruction (Minor Collector/Local)	$234,277		
0000115050	2515545	N VILLERE ST	LIZARDI ST	EGANIA ST	287	2	732	Flexible	Local	None	LOWER NINTH WARD	1,000	18	Weak	36.6	0.0	18.3	01/24/2015	30.0	0.0	15.0	Very Poor		2016	AC - Reconstruction (Minor Collector/Local)	$209,461		
0000115060	2515551	N VILLERE ST	EGANIA ST	ANDRY ST	367	2	1,071	Flexible	Local	None	LOWER NINTH WARD	1,000	18	Weak	30.3	23.4	26.9	01/24/2015	24.0	18.1	21.1	Very Poor		2016	AC - Reconstruction (Minor Collector/Local)	$306,343		
0000115070	2515581	N VILLERE ST	ANDRY ST	FLOOD ST	545	2	1,723	Flexible	Local	None	LOWER NINTH WARD	1,000	18	Weak	29.2	5.6	17.4	01/24/2015	23.1	4.3	13.7	Very Poor		2016	AC - Reconstruction (Minor Collector/Local)	$492,671		
0000115080	2515475	N VILLERE ST	FLOOD ST	CAFFIN AVE	307	2	916	Flexible	Local	None	LOWER NINTH WARD	1,000	18	Weak	16.8	16.3	16.6	01/24/2015	13.3	12.9	13.1	Very Poor		2016	AC - Reconstruction (Minor Collector/Local)	$261,921		
0000115090	2515479	N VILLERE ST	CAFFIN AVE	LAMANCHE ST	330	2	949	Flexible	Local	None	LOWER NINTH WARD	1,000	18	Weak	27.2	58.4	42.8	01/24/2015	21.4	54.8	38.1	Very Poor		2016	AC - Mill and Overlay with Base Repairs	$58,365		
0000115100	2515663	N VILLERE ST	LAMANCHE ST	CHARBONNET ST	269	2	794	Flexible	Local	None	LOWER NINTH WARD	1,000	18	Weak	16.6	54.1	35.4	01/24/2015	13.1	50.5	31.7	Very Poor		2016	AC - Mill and Overlay with Base Repairs	$48,849		
0000115110	2515692	N VILLERE ST	CHARBONNET ST	ALABO ST	285	2	934	Flexible	Local	None	LOWER NINTH WARD	1,000	18	Weak	40.9	9.7	25.3	01/24/2015	35.0	7.6	21.3	Very Poor		2016	AC - Reconstruction (Minor Collector/Local)	$267,228		
0000115120	2515696	N VILLERE ST	ALABO ST	GORDON ST	362	2	1,035	Flexible	Local	None	LOWER NINTH WARD	1,000	18	Weak	26.9	0.0	13.5	01/24/2015	21.1	0.0	10.6	Very Poor		2016	AC - Reconstruction (Minor Collector/Local)	$295,952		
0000115130	2515875	N VILLERE ST	GORDON ST	STRAND CT	189	2	522	Flexible	Local	None	LOWER NINTH WARD	1,000	18	Weak	17.4	3.9	10.7	01/24/2015	13.7	2.9	8.3	Failure		2016	AC - Reconstruction (Minor Collector/Local)	$149,342		
0000115140	2515884	N VILLERE ST	STRAND CT	TUPELO ST	116	2	320	Flexible	Local	None	LOWER NINTH WARD	1,000	18	Weak	1.6	27.4	14.5	01/24/2015	1.1	21.5	11.3	Very Poor		2016	AC - Reconstruction (Minor Collector/Local)	$91,480		
0000115150	2515931	N VILLERE ST	TUPELO ST	ST MAURICE AVE	373	2	1,106	Flexible	Local	None	LOWER NINTH WARD	1,000	18	Weak	20.3	48.6	34.5	01/24/2015	15.7	44.1	29.9	Very Poor		2016	AC - Mill and Overlay with Base Repairs	$68,060		
0000115160	2515933	N VILLERE ST	ST MAURICE AVE	TRICOU ST	324	2	959	Flexible	Local	None	LOWER NINTH WARD	1,000	18	Weak	20.0	53.8	36.9	01/24/2015	15.5	49.9	32.7	Very Poor		2016	AC - Mill and Overlay with Base Repairs	$59,008		
0000115170	2516981	N VILLERE ST	TRICOU ST	DELERY ST	320	2	913	Flexible	Local	None	LOWER NINTH WARD	1,000	18	Weak	15.2	25.9	20.6	01/24/2015	11.9	20.2	16.1	Very Poor		2016	AC - Reconstruction (Minor Collector/Local)	$261,222		
0000115180	2516993	N VILLERE ST	DELERY ST	END	306	2	777	Flexible	Local	None	LOWER NINTH WARD	1,000	18	Weak	27.4	41.3	34.4	01/24/2015	21.5	35.5	28.5	Very Poor		2016	AC - Mill and Overlay with Base Repairs	$47,782		
0000115190	2517317	URVILLE ST	DELERY ST	END	293	2	717	Flexible	Local	None	LOWER NINTH WARD	1,000	18	Weak	38.2	50.1	42.7	01/24/2015	28.4	45.9	37.1	Very Poor		2016	AC - Mill and Overlay with Base Repairs	$44,090		
0000115200	2514932	URQUHART ST	SISTER ST	JOURDAN AVE	341	2	1,003	Flexible	Local	None	LOWER NINTH WARD	1,000	18	Weak	53.1	57.0	55.1	01/24/2015	49.1	53.3	51.2	Poor		2016	AC - Mill and Overlay	$41,096		
0000115210	2515247	URQUHART ST	JOURDAN AVE	DESLONDE ST	347	2	1,004	Flexible	Local	None	LOWER NINTH WARD	1,000	18	Weak	5.8	0.0	2.9	01/24/2015	4.5	0.0	2.3	Failure		2016	AC - Reconstruction (Minor Collector/Local)	$287,214		
0000115220	2515254	URQUHART ST	DESLONDE ST	TENNESSEE ST	310	2	920	Flexible	Local	None	LOWER NINTH WARD	1,000	18	Weak	40.8	8.6	24.7	01/24/2015	34.8	6.7	20.8	Very Poor		2016	AC - Reconstruction (Minor Collector/Local)	$263,002		
0000115230	2515208	URQUHART ST	TENNESSEE ST	REYNES ST	292	2	888	Flexible	Local	None	LOWER NINTH WARD	1,000	18	Weak	24.5	3.7	14.1	01/24/2015	19.0	2.8	10.9	Very Poor		2016	AC - Reconstruction (Minor Collector/Local)	$253,946		
0000115240	2515383	URQUHART ST	REYNES ST	FORSTALL ST	287	2	826	Flexible	Local	None	LOWER NINTH WARD	1,000	18	Weak	19.5	3.6	11.6	01/24/2015	15.1	2.7	8.9	Failure		2016	AC - Reconstruction (Minor Collector/Local)	$236,279		
0000115250	2515547	URQUHART ST	FORSTALL ST	LIZARDI ST	292	2	930	Flexible	Local	None	LOWER NINTH WARD	1,000	18	Weak	13.2	4.5	8.9	01/24/2015	10.2	3.4	6.8	Failure		2016	AC - Reconstruction (Minor Collector/Local)	$265,830		
0000115260	2515553	URQUHART ST	LIZARDI ST	EGANIA ST	283	2	806	Flexible	Local	None	LOWER NINTH WARD	1,000	18	Weak	32.9	19.8	26.4	01/24/2015	26.2	15.3	20.8	Very Poor		2016	AC - Reconstruction (Minor Collector/Local)	$230,369		
0000115270	2515579	URQUHART ST	EGANIA ST	ANDRY ST	369	2	1,033	Flexible	Local	None	LOWER NINTH WARD	1,000	18	Weak	15.5	30.4	23.0	01/24/2015	12.2	24.1	18.2	Very Poor		2016	AC - Reconstruction (Minor Collector/Local)	$295,476		
0000115280	2515523	URQUHART ST	ANDRY ST	FLOOD ST	547	2	1,662	Flexible	Local	None	LOWER NINTH WARD	1,000	18	Weak	12.0	14.1	13.1	01/24/2015	9.3	11.0	10.2	Very Poor		2016	AC - Reconstruction (Minor Collector/Local)	$475,354		
0000115290	2515525	URQUHART ST	FLOOD ST	CAFFIN AVE	310	2	882	Flexible	Local	None	LOWER NINTH WARD	1,000	18	Weak	42.1	0.0	21.1	01/24/2015	36.6	0.0	18.3	Very Poor		2016	AC - Reconstruction (Minor Collector/Local)	$252,262		
0000115300	2515773	URQUHART ST	CAFFIN AVE	LAMANCHE ST	329	2	1,016	Flexible	Local	None	LOWER NINTH WARD	1,000	18	Weak	40.4	24.1	32.3	01/24/2015	34.4	18.7	26.6	Very Poor		2016	AC - Mill and Overlay with Base Repairs	$62,488		
0000115310	2515818	URQUHART ST	LAMANCHE ST	CHARBONNET ST	267	2	786	Flexible	Local	None	LOWER NINTH WARD	1,000	18	Weak	47.2	24.2	35.7	01/24/2015	42.6	18.8	30.7	Very Poor		2016	AC - Mill and Overlay with Base Repairs	$48,336		
0000115320	2515695	URQUHART ST	CHARBONNET ST	ALABO ST	290	2	868	Flexible	Local	None	LOWER NINTH WARD	1,000	18	Weak	35.5	18.2	26.9	01/24/2015	28.7	14.2	21.5	Very Poor		2016	AC - Reconstruction (Minor Collector/Local)	$248,258		
0000115330	2515700	URQUHART ST	ALABO ST	GORDON ST	365	2	1,155	Flexible	Local	None	LOWER NINTH WARD	1,000	18	Weak	15.7	0.0	7.9	01/24/2015	12.5	0.0	6.2	Failure		2016	AC - Reconstruction (Minor Collector/Local)	$330,301		
0000115340	2515876	URQUHART ST	GORDON ST	TUPELO ST	307	2	960	Flexible	Local	None	LOWER NINTH WARD	1,000	18	Weak	10.4	12.9	11.7	01/24/2015	8.2	10.0	9.1	Failure		2016	AC - Reconstruction (Minor Collector/Local)	$274,504		
0000115350	2515889	URQUHART ST	TUPELO ST	ST MAURICE AVE	372	2	1,087	Flexible	Local	None	LOWER NINTH WARD	1,000	18	Weak	20.5	18.1	19.3	01/24/2015	15.8	14.1	15.0	Very Poor		2016	AC - Reconstruction (Minor Collector/Local)	$310,887		
0000115360	2515900	URQUHART ST	ST MAURICE AVE	TRICOU ST	325	2	948	Flexible	Local	None	LOWER NINTH WARD	1,000	18	Weak	19.4	17.2	18.3	01/24/2015	15.1	13.6	14.4	Very Poor		2016	AC - Reconstruction (Minor Collector/Local)	$270,977		
0000115370	2516986	URQUHART ST	TRICOU ST	DELERY ST	318	2	926	Flexible	Local	None	LOWER NINTH WARD	1,000	18	Weak	33.0	12.9	23.0	01/24/2015	26.3	10.0	18.2	Very Poor		2016	AC - Reconstruction (Minor Collector/Local)	$264,940		
0000115380	2517314	URQUHART ST	DELERY ST	END	306	2	729	Flexible	Local	None	LOWER NINTH WARD	1,000	18	Weak	20.6	31.3	26.0	01/24/2015	15.9	24.9	20.4	Very Poor		2016	AC - Reconstruction (Minor Collector/Local)	$208,571		
0000115390	2517312	MARQUE ST	DELERY ST	END	301	2	718	Flexible	Local	None	LOWER NINTH WARD	1,000	18	Weak	41.0	52.3	46.7	01/24/2015	35.1	48.2	41.7	Poor		2016	AC - Mill and Overlay	$29,395		
0000115400	2515737	MARAIS ST	REYNES ST	FORSTALL ST	288	2	918	Flexible	Local	None	LOWER NINTH WARD	1,000	18	Weak	25.4	49.0	37.2	01/24/2015	19.8	44.5	32.2	Very Poor		2016	AC - Mill and Overlay with Base Repairs	$56,472		
0000115410	2515739	MARAIS ST	FORSTALL ST	LIZARDI ST	291	2	891	Flexible	Local	None	LOWER NINTH WARD	1,000	18	Weak	25.2	1.4	13.3	01/24/2015	19.7	0.9	10.3	Very Poor		2016	AC - Reconstruction (Minor Collector/Local)	$254,931		
0000115420	2515743	MARAIS ST	LIZARDI ST	EGANIA ST	283	2	809	Flexible	Local	None	LOWER NINTH WARD	1,000	18	Weak	26.8	0.8	13.8	01/24/2015	21.0	0.4	10.7	Very Poor		2016	AC - Reconstruction (Minor Collector/Local)	$231,449		
0000115430	2515748	MARAIS ST	EGANIA ST	ANDRY ST	370	2	1,127	Flexible	Local	None	LOWER NINTH WARD	1,000	18	Weak	45.2	4.6	24.9	01/24/2015	40.6	3.4	22.0	Very Poor		2016	AC - Reconstruction (Minor Collector/Local)	$322,357		
0000115440	2515757	MARAIS ST	ANDRY ST	FLOOD ST	550	2	1,641	Flexible	Local	None	LOWER NINTH WARD	1,000	18	Weak	13.7	0.5	7.1	01/24/2015	10.6	0.2	5.4	Failure		2016	AC - Reconstruction (Minor Collector/Local)	$469,253		
0000115450	2515531	MARAIS ST	FLOOD ST	CAFFIN AVE	310	2	852	Flexible	Local	None	LOWER NINTH WARD	1,000	18	Weak	35.0	0.0	17.5	01/24/2015	28.2	0.0	14.1	Very Poor		2016	AC - Reconstruction (Minor Collector/Local)	$243,682		
0000115460	2515775	MARAIS ST	CAFFIN AVE	LAMANCHE ST	327	2	915	Flexible	Local	None	LOWER NINTH WARD	1,000	18	Weak	51.8	33.1	42.5	01/24/2015	47.6	26.4	37.0	Very Poor		2016	AC - Mill and Overlay with Base Repairs	$56,273		
0000115470	2515819	MARAIS ST	LAMANCHE ST	CHARBONNET ST	267	2	805	Flexible	Local	None	LOWER NINTH WARD	1,000	18	Weak	30.1	19.0	24.6	01/24/2015	23.9	14.8	19.4	Very Poor		2016	AC - Reconstruction (Minor Collector/Local)	$230,083		
0000115480	2515691	MARAIS ST	CHARBONNET ST	ALABO ST	293	2	908	Flexible	Local	None	LOWER NINTH WARD	1,000	18	Weak	9.7	9.4	9.6	01/24/2015	7.6	7.4	7.5	Failure		2016	AC - Reconstruction (Minor Collector/Local)	$259,665		
0000115490	2515803	MARAIS ST	ALABO ST	GORDON ST	315	2	1,090	Flexible	Local	None	LOWER NINTH WARD	1,000	18	Weak	26.4	12.9	19.7	01/24/2015	20.7	10.0	15.4	Very Poor		2016	AC - Reconstruction (Minor Collector/Local)	$311,681		
0000115500	2515808	MARAIS ST	GORDON ST	TUPELO ST	308	2	928	Flexible	Local	None	LOWER NINTH WARD	1,000	18	Weak	27.8	12.8	20.3	01/24/2015	21.9	9.9	15.9	Very Poor		2016	AC - Reconstruction (Minor Collector/Local)	$265,321		
0000115510	2515898	MARAIS ST	TUPELO ST	ST MAURICE AVE	373	2	1,154	Flexible	Local	None	LOWER NINTH WARD	1,000	18	Weak	51.2	0.3	25.8	01/24/2015	46.9	0.1	23.5	Very Poor		2016	AC - Reconstruction (Minor Collector/Local)	$329,952		
0000115520	2517427	MARAIS ST	TRICOU ST	DELERY ST	317	2	1,105	Flexible	Local	None	LOWER NINTH WARD	1,000	18	Weak	34.8	52.8	43.8	01/24/2015	27.9	48.8	38.4	Very Poor		2016	AC - Mill and Overlay with Base Repairs	$68,005		
0000115530	2518286	MARAIS ST	DELERY ST	END	304	2	749	Flexible	Local	None	LOWER NINTH WARD	1,000	18	Weak	36.4	76.2	56.3	01/24/2015	29.8	73.9	51.9	Poor		2016	AC - Mill and Overlay	$30,660		
0000115540	2514739	N DERBIGNY ST	JOURDAN AVE	DESLONDE ST	345	2	1,073	Flexible	Local	None	LOWER NINTH WARD	1,000	18	Weak	60.8	70.0	65.4	01/22/2015	57.4	67.2	62.3	Fair		2019	AC - Mill and Overlay	$47,309		
0000115550	2515217	N DERBIGNY ST	DESLONDE ST	TENNESSEE ST	313	2	715	Rigid	Local	None	LOWER NINTH WARD	1,000	22	Weak	52.1	87.9	70.0	01/22/2015	49.2	86.4	67.8	Fair		2022	PCC - Crack/Joint Sealing	$12,774		
0000115560	2515355	N DERBIGNY ST	TENNESSEE ST	REYNES ST	295	2	696	Rigid	Local	None	LOWER NINTH WARD	1,000	22	Weak	49.1	93.7	71.4	01/22/2015	46.2	93.2	69.7	Fair		2025	PCC - Crack/Joint Sealing	$13,382		
0000115570	2514935	N DERBIGNY ST	REYNES ST	FORSTALL ST	290	2	766	Flexible	Local	None	LOWER NINTH WARD	1,000	18	Weak	14.2	52.2	33.2	01/22/2015	11.1	48.1	29.6	Very Poor		2016	AC - Mill and Overlay with Base Repairs	$47,105		
0000115580	2515357	N DERBIGNY ST	FORSTALL ST	LIZARDI ST	288	2	937	Flexible	Local	None	LOWER NINTH WARD	1,000	18	Weak	17.1	18.0	17.6	01/22/2015	13.5	14.1	13.8	Very Poor		2016	AC - Reconstruction (Minor Collector/Local)	$267,863		
0000115590	2515500	N DERBIGNY ST	LIZARDI ST	EGANIA ST	285	2	755	Flexible	Local	None	LOWER NINTH WARD	1,000	18	Weak	31.6	42.3	37.0	01/22/2015	25.2	36.8	31.0	Very Poor		2016	AC - Mill and Overlay with Base Repairs	$46,469		
0000115600	2515556	N DERBIGNY ST	EGANIA ST	ANDRY ST	359	2	1,083	Flexible	Local	None	LOWER NINTH WARD	1,000	18	Weak	18.7	23.4	21.1	01/22/2015	14.6	18.1	16.4	Very Poor		2016	AC - Reconstruction (Minor Collector/Local)	$309,806		
0000115610	2515563	N DERBIGNY ST	ANDRY ST	CHOCTAW ST	270	2	608	Flexible	Local	None	LOWER NINTH WARD	1,000	18	Weak	13.6	5.2	9.4	01/22/2015	10.5	3.9	7.2	Failure		2016	AC - Reconstruction (Minor Collector/Local)	$173,809		
0000115620	2515583	N DERBIGNY ST	CHOCTAW ST	FLOOD ST	271	2	751	Flexible	Local	None	LOWER NINTH WARD	1,000	18	Weak	5.6	11.8	8.7	01/22/2015	4.3	9.2	6.8	Failure		2016	AC - Reconstruction (Minor Collector/Local)	$214,767		
0000115630	2515662	N DERBIGNY ST	FLOOD ST	CAFFIN AVE	308	2	917	Flexible	Local	None	LOWER NINTH WARD	1,000	18	Weak	0.0	13.9	7.0	01/22/2015	0.0	10.8	5.4	Failure		2016	AC - Reconstruction (Minor Collector/Local)	$262,271		
0000115640	2515480	N DERBIGNY ST	LAMANCHE ST	CHARBONNET ST	276	2	841	Flexible	Local	None	LOWER NINTH WARD	1,000	18	Weak	20.8	31.5	26.2	01/24/2015	16.0	25.0	20.5	Very Poor		2016	AC - Reconstruction (Minor Collector/Local)	$240,632		
0000115650	2515484	N DERBIGNY ST	CHARBONNET ST	ALABO ST	290	2	740	Flexible	Local	None	LOWER NINTH WARD	1,000	18	Weak	27.7	24.4	26.1	01/24/2015	21.8	18.9	20.4	Very Poor		2016	AC - Reconstruction (Minor Collector/Local)	$211,558		
0000115660	2515712	N DERBIGNY ST	ALABO ST	BENTON ST	184	2	578	Flexible	Local	None	LOWER NINTH WARD	1,000	18	Weak	5.9	15.1	10.5	01/24/2015	4.5	11.8	8.2	Failure		2016	AC - Reconstruction (Minor Collector/Local)	$165,230		
0000115670	2515717	N DERBIGNY ST	BENTON ST	GORDON ST	362	2	1,055	Flexible	Local	None	LOWER NINTH WARD	1,000	18	Weak	7.3	53.9	30.6	01/24/2015	5.7	50.0	27.9	Very Poor		2016	AC - Mill and Overlay with Base Repairs	$64,915		
0000115680	2515724	N DERBIGNY ST	GORDON ST	TUPELO ST	304	2	728	Flexible	Local	None	LOWER NINTH WARD	1,000	18	Weak	32.9	28.8	30.9	01/24/2015	26.2	22.7	24.5	Very Poor		2016	AC - Reconstruction (Minor Collector/Local)	$208,253		
0000115690	2517343	N DERBIGNY ST	TUPELO ST	ST MAURICE AVE	374	2	1,134	Flexible	Local	None	LOWER NINTH WARD	1,000	18	Weak	42.0	30.5	36.3	01/24/2015	36.4	24.2	30.3	Very Poor		2016	AC - Mill and Overlay with Base Repairs	$69,803		
0000115700	2517346	N DERBIGNY ST	ST MAURICE AVE	TRICOU ST	323	2	973	Flexible	Local	None	LOWER NINTH WARD	1,000	18	Weak	31.3	34.8	33.1	01/24/2015	24.9	27.9	26.4	Very Poor		2016	AC - Mill and Overlay with Base Repairs	$59,890		
0000115710	2517354	N DERBIGNY ST	TRICOU ST	DELERY ST	318	2	1,002	Flexible	Local	None	LOWER NINTH WARD	1,000	18	Weak	18.1	35.3	26.7	01/24/2015	14.1	28.5	21.3	Very Poor		2016	AC - Reconstruction (Minor Collector/Local)	$286,452		
0000115720	2517320	N DERBIGNY ST	DELERY ST	END	271	2	507	Flexible	Local	None	LOWER NINTH WARD	1,000	18	Weak	10.9	23.5	17.2	01/24/2015	8.5	18.2	13.4	Very Poor		2016	AC - Reconstruction (Minor Collector/Local)	$144,926		
0000115730	2518281	NINA ST	DELERY ST	END	267	2	644	Flexible	Local	None	LOWER NINTH WARD	1,000	18	Weak	36.5	39.2	37.9	01/24/2015	29.9	33.0	31.5	Very Poor		2016	AC - Mill and Overlay with Base Repairs	$39,633		
0000115740	2517322	ROCLAY ST	DELERY ST	END	300	2	639	Flexible	Local	None	LOWER NINTH WARD	1,000	18	Weak	23.9	36.4	30.2	01/24/2015	18.5	29.8	24.2	Very Poor		2016	AC - Reconstruction (Minor Collector/Local)	$182,643		
0000115750	2514876	N ROMAN ST	JOURDAN AVE	DESLONDE ST	344	2	937	Flexible	Local	None	LOWER NINTH WARD	1,000	18	Weak	54.9	96.3	75.6	01/22/2015	51.1	94.9	73.0	Good		2022	AC - Mill and Overlay	$44,497		
0000115760	2514740	N ROMAN ST	DESLONDE ST	END	161	2	475	Flexible	Local	None	LOWER NINTH WARD	1,000	18	Weak	18.5	53.1	35.8	01/22/2015	14.4	49.1	31.8	Very Poor		2016	AC - Mill and Overlay with Base Repairs	$29,254		
0000115770	2514936	N ROMAN ST	REYNES ST	FORSTALL ST	288	2	868	Flexible	Local	None	LOWER NINTH WARD	1,000	18	Weak	18.2	8.6	13.4	01/22/2015	14.2	6.7	10.5	Very Poor		2016	AC - Reconstruction (Minor Collector/Local)	$248,195		
0000115780	2514938	N ROMAN ST	FORSTALL ST	LIZARDI ST	289	2	876	Flexible	Local	None	LOWER NINTH WARD	1,000	18	Weak	13.6	27.7	20.7	01/22/2015	10.5	21.8	16.2	Very Poor		2016	AC - Reconstruction (Minor Collector/Local)	$250,514		

DRAFT

															Field Measured Conditions				2016 Predicted Conditions									
SectionID	SEGMENTID	Street	From	To	Length (ft)	Lanes	Area (yd^2)	Pavement Type	Functional Class	FHWA Route	Neighborhood	AADT	EGT	Subgrade Strength	RCI	SDI	PCI	PCI Date	RCIYr1	SDIYr1	PCIYr1	PCI Class	Destroyed Road	Need Year (Adjusted)	Need Recommended Rehab (PCI Trigger)	Need Cost (PCI Trigger)	Last Rehab	Last Rehab Date
0000115790	2515497	N ROMAN ST	LIZARDI ST	EGANIA ST	282	2	819	Flexible	Local	None	LOWER NINTH WARD	1,000	18	Weak	23.9	2.3	13.1	01/22/2015	18.5	1.7	10.1	Very Poor		2016	AC - Reconstruction (Minor Collector/Local)	$234,309		
0000115800	2515559	N ROMAN ST	EGANIA ST	ANDRY ST	360	2	974	Flexible	Local	None	LOWER NINTH WARD	1,000	18	Weak	46.3	0.0	23.2	01/22/2015	41.7	0.0	20.9	Very Poor		2016	AC - Reconstruction (Minor Collector/Local)	$278,413		
0000115810	2515569	N ROMAN ST	ANDRY ST	FLOOD ST	540	2	1,385	Flexible	Local	None	LOWER NINTH WARD	1,000	18	Weak	17.4	37.3	27.4	01/22/2015	13.7	30.8	22.3	Very Poor		2016	AC - Reconstruction (Minor Collector/Local)	$396,012		
0000115820	2515572	N ROMAN ST	FLOOD ST	CAFFIN AVE	308	2	908	Flexible	Local	None	LOWER NINTH WARD	1,000	18	Weak	58.1	5.8	32.0	01/22/2015	54.5	4.5	29.5	Very Poor		2016	AC - Mill and Overlay with Base Repairs	$55,884		
0000115830	2515659	N ROMAN ST	CAFFIN AVE	LAMANCHE ST	330	2	1,063	Flexible	Local	None	LOWER NINTH WARD	1,000	18	Weak	43.2	30.1	36.7	01/24/2015	38.0	23.9	31.0	Very Poor		2016	AC - Mill and Overlay with Base Repairs	$65,407		
0000115840	2515189	N ROMAN ST	LAMANCHE ST	CHARBONNET ST	269	2	713	Flexible	Local	None	LOWER NINTH WARD	1,000	18	Weak	37.6	11.3	24.5	01/24/2015	31.2	8.8	20.0	Very Poor		2016	AC - Reconstruction (Minor Collector/Local)	$203,868		
0000115850	2515671	N ROMAN ST	CHARBONNET ST	ALABO ST	295	2	851	Flexible	Local	None	LOWER NINTH WARD	1,000	18	Weak	24.0	8.8	16.4	01/24/2015	18.6	6.8	12.7	Very Poor		2016	AC - Reconstruction (Minor Collector/Local)	$243,428		
0000115860	2515705	N ROMAN ST	ALABO ST	BENTON ST	230	2	600	Flexible	Local	None	LOWER NINTH WARD	1,000	18	Weak	29.9	5.8	17.9	01/24/2015	23.7	4.5	14.1	Very Poor		2016	AC - Reconstruction (Minor Collector/Local)	$171,521		
0000115870	2515709	N ROMAN ST	BENTON ST	GORDON ST	361	2	1,099	Flexible	Local	None	LOWER NINTH WARD	1,000	18	Weak	32.7	6.3	19.5	01/24/2015	26.0	4.9	15.5	Very Poor		2016	AC - Reconstruction (Minor Collector/Local)	$314,287		
0000115880	2515723	N ROMAN ST	GORDON ST	TUPELO ST	307	2	894	Flexible	Local	None	LOWER NINTH WARD	1,000	18	Weak	7.2	32.6	19.9	01/24/2015	5.6	26.0	15.8	Very Poor		2016	AC - Reconstruction (Minor Collector/Local)	$255,789		
0000115890	2517340	N ROMAN ST	TUPELO ST	ST MAURICE AVE	372	2	1,059	Flexible	Local	None	LOWER NINTH WARD	1,000	18	Weak	24.1	31.7	27.9	01/24/2015	18.7	25.2	22.0	Very Poor		2016	AC - Reconstruction (Minor Collector/Local)	$302,720		
0000115900	2517345	N ROMAN ST	ST MAURICE AVE	TRICOU ST	326	2	956	Flexible	Local	None	LOWER NINTH WARD	1,000	18	Weak	38.4	43.3	40.9	01/24/2015	32.0	38.1	35.1	Very Poor		2016	AC - Mill and Overlay with Base Repairs	$58,837		
0000115910	2517359	N ROMAN ST	TRICOU ST	DELERY ST	318	2	1,002	Flexible	Local	None	LOWER NINTH WARD	1,000	18	Weak	33.0	39.7	36.4	01/24/2015	26.3	33.6	30.0	Very Poor		2016	AC - Mill and Overlay with Base Repairs	$61,633		
0000115920	2518279	N ROMAN ST	DELERY ST	END	307	2	813	Flexible	Local	None	LOWER NINTH WARD	1,000	18	Weak	14.4	45.1	29.8	01/24/2015	11.2	40.5	25.9	Very Poor		2016	AC - Mill and Overlay with Base Repairs	$49,997		
0000115930	2516904	RODER ST	DELERY ST	END	298	2	785	Flexible	Local	None	LOWER NINTH WARD	1,000	18	Weak	21.9	1.0	11.5	01/24/2015	16.8	0.6	8.7	Failure		2016	AC - Reconstruction (Minor Collector/Local)	$224,427		
0000115940	2514877	N PRIEUR ST	JOURDAN AVE	DESLONDE ST	344	2	999	Rigid	Local	None	LOWER NINTH WARD	1,000	22	Weak	49.6	64.8	57.2	01/22/2015	46.7	61.1	53.9	Poor		2016	PCC - Crack/Joint Sealing	$15,387		
0000115950	2514880	N PRIEUR ST	DESLONDE ST	TENNESSEE ST	313	2	828	Rigid	Local	None	LOWER NINTH WARD	1,000	22	Weak	55.9	75.1	65.5	01/22/2015	52.7	71.8	62.3	Fair		2019	PCC - Crack/Joint Sealing	$13,731		
0000115960	2515453	N PRIEUR ST	TENNESSEE ST	REYNES ST	295	2	723	Rigid	Local	None	LOWER NINTH WARD	1,000	22	Weak	33.0	80.1	56.6	01/22/2015	30.6	77.3	54.0	Poor		2016	PCC - Crack/Joint Sealing	$11,140		
0000115970	2515459	N PRIEUR ST	REYNES ST	FORSTALL ST	290	2	855	Flexible	Local	None	LOWER NINTH WARD	1,000	18	Weak	10.9	33.0	22.0	01/22/2015	8.5	26.3	17.4	Very Poor		2016	AC - Reconstruction (Minor Collector/Local)	$244,382		
0000115980	2515239	N PRIEUR ST	FORSTALL ST	LIZARDI ST	287	2	863	Flexible	Local	None	LOWER NINTH WARD	1,000	18	Weak	21.8	11.2	16.5	01/22/2015	16.7	8.9	12.7	Very Poor		2016	AC - Reconstruction (Minor Collector/Local)	$246,669		
0000115990	2515098	N PRIEUR ST	LIZARDI ST	EGANIA ST	280	2	753	Flexible	Local	None	LOWER NINTH WARD	1,000	18	Weak	19.7	0.2	10.0	01/22/2015	15.3	0.1	7.7	Failure		2016	AC - Reconstruction (Minor Collector/Local)	$215,307		
0000116000	2515554	N PRIEUR ST	EGANIA ST	ANDRY ST	361	2	858	Flexible	Local	None	LOWER NINTH WARD	1,000	18	Weak	13.5	0.9	6.6	01/22/2015	9.2	0.5	4.9	Failure		2016	AC - Reconstruction (Minor Collector/Local)	$245,367		
0000116010	2515564	N PRIEUR ST	ANDRY ST	CHOCTAW ST	226	2	540	Flexible	Local	None	LOWER NINTH WARD	1,000	18	Weak	17.7	0.0	8.9	01/22/2015	13.9	0.0	7.0	Failure		2016	AC - Reconstruction (Minor Collector/Local)	$154,331		
0000116020	2515570	N PRIEUR ST	CHOCTAW ST	FLOOD ST	314	2	740	Flexible	Local	None	LOWER NINTH WARD	1,000	18	Weak	25.2	6.2	15.7	01/22/2015	19.7	4.8	12.3	Very Poor		2016	AC - Reconstruction (Minor Collector/Local)	$211,717		
0000116030	2515658	N PRIEUR ST	FLOOD ST	CAFFIN AVE	307	2	749	Flexible	Local	None	LOWER NINTH WARD	1,000	18	Weak	9.4	9.7	9.6	01/22/2015	7.4	7.6	7.5	Failure		2016	AC - Reconstruction (Minor Collector/Local)	$214,322		
0000116040	2515468	N PRIEUR ST	CAFFIN AVE	LAMANCHE ST	330	2	762	Flexible	Local	None	LOWER NINTH WARD	1,000	18	Weak	18.2	33.1	25.7	01/24/2015	14.2	26.4	20.3	Very Poor		2016	AC - Reconstruction (Minor Collector/Local)	$218,008		
0000116050	2515191	N PRIEUR ST	LAMANCHE ST	CHARBONNET ST	269	2	775	Flexible	Local	None	LOWER NINTH WARD	1,000	18	Weak	24.4	20.3	22.4	01/24/2015	18.9	15.7	17.3	Very Poor		2016	AC - Reconstruction (Minor Collector/Local)	$221,726		
0000116060	2515670	N PRIEUR ST	CHARBONNET ST	ALABO ST	297	2	892	Flexible	Local	None	LOWER NINTH WARD	1,000	18	Weak	5.6	0.0	2.8	01/24/2015	4.3	0.0	2.2	Failure		2016	AC - Reconstruction (Minor Collector/Local)	$254,994		
0000116070	2515360	N PRIEUR ST	ALABO ST	BENTON ST	275	2	738	Flexible	Local	None	LOWER NINTH WARD	1,000	18	Weak	11.2	0.0	5.6	01/24/2015	8.7	0.0	4.4	Failure		2016	AC - Reconstruction (Minor Collector/Local)	$211,113		
0000116080	2515678	N PRIEUR ST	BENTON ST	GORDON ST	363	2	880	Flexible	Local	None	LOWER NINTH WARD	1,000	18	Weak	11.1	0.0	5.6	01/24/2015	8.7	0.0	4.4	Failure		2016	AC - Reconstruction (Minor Collector/Local)	$251,785		
0000116090	2515711	N PRIEUR ST	GORDON ST	TUPELO ST	304	2	724	Flexible	Local	None	LOWER NINTH WARD	1,000	18	Weak	38.0	0.0	19.0	01/24/2015	31.6	0.0	15.8	Very Poor		2016	AC - Reconstruction (Minor Collector/Local)	$206,919		
0000116100	2517335	N PRIEUR ST	TUPELO ST	ST MAURICE AVE	372	2	903	Flexible	Local	None	LOWER NINTH WARD	1,000	18	Weak	11.9	6.8	9.4	01/24/2015	9.3	5.3	7.3	Failure		2016	AC - Reconstruction (Minor Collector/Local)	$258,267		
0000116110	2517350	N PRIEUR ST	ST MAURICE AVE	TRICOU ST	325	2	878	Flexible	Local	None	LOWER NINTH WARD	1,000	18	Weak	6.4	0.0	3.2	01/24/2015	5.0	0.0	2.5	Failure		2016	AC - Reconstruction (Minor Collector/Local)	$251,150		
0000116120	2517352	N PRIEUR ST	TRICOU ST	DELERY ST	318	2	743	Flexible	Local	None	LOWER NINTH WARD	1,000	18	Weak	8.0	0.0	4.0	01/24/2015	6.2	0.0	3.1	Failure		2016	AC - Reconstruction (Minor Collector/Local)	$212,384		
0000116130	2516961	N PRIEUR ST	DELERY ST	END	294	2	786	Flexible	Local	None	LOWER NINTH WARD	1,000	18	Weak	29.2	61.7	45.5	01/24/2015	23.1	58.4	40.8	Poor		2016	AC - Mill and Overlay	$32,180		
0000116140	2516717	PRARO ST	DELERY ST	END	304	2	775	Flexible	Local	None	LOWER NINTH WARD	1,000	18	Weak	31.6	38.0	34.8	01/24/2015	25.2	31.6	28.4	Very Poor		2016	AC - Mill and Overlay with Base Repairs	$47,679		
0000116150	2515447	N JOHNSON ST	JOURDAN AVE	DESLONDE ST	345	2	1,131	Flexible	Local	None	LOWER NINTH WARD	1,000	18	Weak	77.9	100.0	89.0	01/22/2015	75.7	98.5	87.1	Excellent		2029	AC - Mill and Overlay	$63,872		
0000116160	2515449	N JOHNSON ST	DESLONDE ST	END	140	2	426	Flexible	Local	None	LOWER NINTH WARD	1,000	18	Weak	3.9	51.0	27.5	01/22/2015	2.9	46.7	24.8	Very Poor		2016	AC - Reconstruction (Minor Collector/Local)	$121,762		
0000116170	2515454	N JOHNSON ST	REYNES ST	FORSTALL ST	287	2	855	Flexible	Local	None	LOWER NINTH WARD	1,000	18	Weak	23.6	17.9	20.7	01/22/2015	18.3	13.9	16.1	Very Poor		2016	AC - Reconstruction (Minor Collector/Local)	$244,413		
0000116180	2515456	N JOHNSON ST	FORSTALL ST	LIZARDI ST	289	2	903	Flexible	Local	None	LOWER NINTH WARD	1,000	18	Weak	3.3	15.8	9.6	01/22/2015	2.5	12.4	7.5	Failure		2016	AC - Reconstruction (Minor Collector/Local)	$258,235		
0000116190	2515236	N JOHNSON ST	LIZARDI ST	EGANIA ST	278	2	790	Flexible	Local	None	LOWER NINTH WARD	1,000	18	Weak	20.3	20.4	20.4	01/22/2015	15.7	15.8	15.8	Very Poor		2016	AC - Reconstruction (Minor Collector/Local)	$225,793		
0000116200	2515100	N JOHNSON ST	EGANIA ST	ANDRY ST	359	2	958	Flexible	Local	None	LOWER NINTH WARD	1,000	18	Weak	8.6	0.0	4.3	01/22/2015	6.7	0.0	3.4	Failure		2016	AC - Reconstruction (Minor Collector/Local)	$273,900		
0000116210	2515567	N JOHNSON ST	ANDRY ST	CHOCTAW ST	223	2	567	Flexible	Local	None	LOWER NINTH WARD	1,000	18	Weak	3.9	0.0	2.0	01/22/2015	2.9	0.0	1.5	Failure		2016	AC - Reconstruction (Minor Collector/Local)	$162,116		
0000116212	2560135	N JOHNSON ST	CHOCTAW ST	CHOCTAW ST	18	2	45	Flexible	Local	None	LOWER NINTH WARD	1,000	18	Weak	5.7	16.3	11.0	01/22/2015	4.4	12.9	8.7	Failure		2016	AC - Reconstruction (Minor Collector/Local)	$12,869		
0000116220	2515610	N JOHNSON ST	CHOCTAW ST	FLOOD ST	297	2	848	Flexible	Local	None	LOWER NINTH WARD	1,000	18	Weak	19.6	8.6	14.1	01/22/2015	15.2	6.7	11.0	Very Poor		2016	AC - Reconstruction (Minor Collector/Local)	$242,634		
0000116230	2515620	N JOHNSON ST	FLOOD ST	CAFFIN AVE	309	2	785	Flexible	Local	None	LOWER NINTH WARD	1,000	18	Weak	16.3	7.4	11.9	01/22/2015	12.9	5.7	9.3	Failure		2016	AC - Reconstruction (Minor Collector/Local)	$224,363		
0000116240	2515640	N JOHNSON ST	CAFFIN AVE	LAMANCHE ST	330	2	983	Flexible	Local	None	LOWER NINTH WARD	1,000	18	Weak	13.3	0.0	6.7	01/24/2015	10.3	0.0	5.2	Failure		2016	AC - Reconstruction (Minor Collector/Local)	$281,241		
0000116250	2515470	N JOHNSON ST	LAMANCHE ST	CHARBONNET ST	270	2	767	Flexible	Local	None	LOWER NINTH WARD	1,000	18	Weak	7.5	18.8	13.2	01/24/2015	5.8	14.6	10.2	Very Poor		2016	AC - Reconstruction (Minor Collector/Local)	$219,375		
0000116260	2515669	N JOHNSON ST	CHARBONNET ST	ALABO ST	296	2	700	Flexible	Local	None	LOWER NINTH WARD	1,000	18	Weak	17.9	15.0	16.5	01/24/2015	14.0	11.7	12.9	Very Poor		2016	AC - Reconstruction (Minor Collector/Local)	$200,151		
0000116270	2515675	N JOHNSON ST	ALABO ST	BENTON ST	323	2	994	Flexible	Local	None	LOWER NINTH WARD	1,000	18	Weak	6.0	0.0	3.0	01/24/2015	4.6	0.0	2.3	Failure		2016	AC - Reconstruction (Minor Collector/Local)	$284,386		
0000116280	2515707	N JOHNSON ST	BENTON ST	GORDON ST	361	2	910	Flexible	Local	None	LOWER NINTH WARD	1,000	18	Weak	4.5	11.3	7.9	01/24/2015	3.4	8.8	6.1	Failure		2016	AC - Reconstruction (Minor Collector/Local)	$260,269		
0000116290	2517239	N JOHNSON ST	GORDON ST	TUPELO ST	305	2	834	Flexible	Local	None	LOWER NINTH WARD	1,000	18	Weak	15.1	0.0	7.6	01/24/2015	11.8	0.0	5.9	Failure		2016	AC - Reconstruction (Minor Collector/Local)	$238,503		
0000116300	2517331	N JOHNSON ST	TUPELO ST	ST MAURICE AVE	370	2	1,191	Flexible	Local	None	LOWER NINTH WARD	1,000	18	Weak	7.6	23.1	15.4	01/24/2015	5.9	17.8	11.9	Very Poor		2016	AC - Reconstruction (Minor Collector/Local)	$340,596		
0000116310	2517337	N JOHNSON ST	ST MAURICE AVE	TRICOU ST	327	2	807	Flexible	Local	None	LOWER NINTH WARD	1,000	18	Weak	12.0	2.5	7.3	01/24/2015	9.3	1.8	5.6	Failure		2016	AC - Reconstruction (Minor Collector/Local)	$230,877		
0000116320	2517370	N JOHNSON ST	TRICOU ST	DELERY ST	317	2	947	Flexible	Local	None	LOWER NINTH WARD	1,000	18	Weak	28.3	24.3	26.3	01/24/2015	22.3	18.8	20.6	Very Poor		2016	AC - Reconstruction (Minor Collector/Local)	$270,945		
0000116330	2516714	N JOHNSON ST	DELERY ST	END	279	2	643	Flexible	Local	None	LOWER NINTH WARD	1,000	18	Weak	6.7	6.8	6.8	01/24/2015	5.2	5.3	5.3	Failure		2016	AC - Reconstruction (Minor Collector/Local)	$183,787		
0000116340	2516957	VALJEAN ST	DELERY ST	END	292	2	828	Flexible	Local	None	LOWER NINTH WARD	1,000	18	Weak	13.5	65.3	39.4	01/24/2015	10.5	62.4	36.5	Very Poor		2016	AC - Mill and Overlay with Base Repairs	$50,968		
0000116350	2515442	N GALVEZ ST	JOURDAN AVE	DESLONDE ST	348	2	1,034	Flexible	Local	None	LOWER NINTH WARD	1,000	18	Weak	59.2	100.0	79.6	01/22/2015	55.7	98.5	77.1	Good		2023	AC - Mill and Overlay	$50,343		
0000116360	2515444	N GALVEZ ST	DESLONDE ST	TENNESSEE ST	309	2	911	Flexible	Local	None	LOWER NINTH WARD	1,000	18	Weak	11.5	39.9	25.7	01/22/2015	8.9	33.8	21.4	Very Poor		2016	AC - Reconstruction (Minor Collector/Local)	$260,396		
0000116370	2515439	N GALVEZ ST	TENNESSEE ST	REYNES ST	299	2	814	Composite	Local	None	LOWER NINTH WARD	1,000	26	Weak	21.5	29.8	25.7	01/22/2015	19.7	27.8	23.8	Very Poor		2016	PCC - Reconstruction (Minor Collector/Local)	$392,460		
0000116380	2515451	N GALVEZ ST	REYNES ST	FORSTALL ST	289	2	875	Composite	Local	None	LOWER NINTH WARD	1,000	26	Weak	24.0	23.4	23.7	01/22/2015	22.0	21.4	21.7	Very Poor		2016	PCC - Reconstruction (Minor Collector/Local)	$421,595		
0000116390	2515235	N GALVEZ ST	FORSTALL ST	LIZARDI ST	290	2	766	Composite	Local	Local	LOWER NINTH WARD	1,000	26	Weak	9.0	34.3	21.7	01/22/2015	7.5	32.0	19.8	Very Poor		2016	PCC - Reconstruction (Minor Collector/Local)	$369,324		
0000116400	2515096	N GALVEZ ST	LIZARDI ST	EGANIA ST	280	2	791	Composite	Local	Local	LOWER NINTH WARD	1,000	26	Weak	16.1	48.0	32.1	01/22/2015	14.6	45.2	29.9	Very Poor		2016	AC - Mill and Overlay with Base Repairs	$48,678		
0000116410	2515242	N GALVEZ ST	EGANIA ST	ANDRY ST	359	2	943	Composite	Local	Local	LOWER NINTH WARD	1,000	26	Weak	25.7	62.4	44.1	01/22/2015	23.7	59.1	41.4	Poor		2016	AC - Mill and Overlay	$38,624		
0000116420	2515246	N GALVEZ ST	ANDRY ST	CHOCTAW ST	233	2	547	Composite	Local	Local	LOWER NINTH WARD	1,000	26	Weak	10.0	48.5	29.3	01/22/2015	8.5	45.7	27.1	Very Poor		2016	AC - Mill and Overlay with Base Repairs	$33,657		
0000116430	2515605	N GALVEZ ST	CHOCTAW ST	FLOOD ST	295	2	882	Composite	Local	Local	LOWER NINTH WARD	1,000	26	Weak	13.1	41.1	27.1	01/22/2015	11.6	38.8	25.2	Very Poor		2016	AC - Mill and Overlay with Base Repairs	$54,256		
0000116440	2515607	N GALVEZ ST	FLOOD ST	CAFFIN AVE	312	2	697	Composite	Local	Local	LOWER NINTH WARD	1,000	26	Weak	10.5	48.7	29.6	01/22/2015	9.0	45.9	27.5	Very Poor		2016	AC - Mill and Overlay with Base Repairs	$42,873		
0000116450	2515618	N GALVEZ ST	CAFFIN AVE	LAMANCHE ST	327	2	980	Composite	Local	Local	LOWER NINTH WARD	1,000	26	Weak	14.1	46.8	30.5	01/24/2015	12.6	44.1	28.4	Very Poor		2016	AC - Mill and Overlay with Base Repairs	$60,273		
0000116460	2515642	N GALVEZ ST	LAMANCHE ST	CHARBONNET ST	269	2	787	Rigid	Local	Local	LOWER NINTH WARD	1,000	22	Weak	32.2	80.2	56.2	01/24/2015	29.8	77.4	53.6	Poor		2016	PCC - Crack/Joint Sealing	$12,128		
0000116470	2515654	N GALVEZ ST	CHARBONNET ST	ALABO ST	297	2	920	Rigid	Local	Local	LOWER NINTH WARD	1,000	22	Weak	6.7	45.4	26.1	01/24/2015	5.5	42.6	24.1	Very Poor		2016	PCC - Reconstruction (Minor Collector/Local)	$443,606		
0000116480	2515672	N GALVEZ ST	ALABO ST	BENTON ST	369	2	1,148	Composite	Local	Local	LOWER NINTH WARD	1,000	26	Weak	6.6	60.3	33.5	01/24/2015	5.1	57.1	31.1	Very Poor		2016	AC - Mill and Overlay with Base Repairs	$70,610		
0000116490	2515677	N GALVEZ ST	BENTON ST	GORDON ST	362	2	1,067	Composite	Local	Local	LOWER NINTH WARD	1,000	26	Weak	15.9	52.0	34.0	01/24/2015	14.4	49.3	31.9	Very Poor		2016	AC - Mill and Overlay with Base Repairs	$65,660		
0000116500	2517238	N GALVEZ ST	GORDON ST	TUPELO ST	306	2	890	Composite	Local	Local	LOWER NINTH WARD	1,000	26	Weak	4.0	70.3	37.2	01/24/2015	2.5	67.2	34.9	Very Poor		2016	AC - Mill and Overlay with Base Repairs	$54,769		
0000116510	2517304	N GALVEZ ST	TUPELO ST	ST MAURICE AVE	371	2	1,095	Composite	Local	None	LOWER NINTH WARD	1,000	26	Weak	13.1	60.8	37.0	01/24/2015	11.6	57.6	34.6	Very Poor		2016	AC - Mill and Overlay with Base Repairs	$67,390		
0000116520	2517333	N GALVEZ ST	ST MAURICE AVE	TRICOU ST	326	2	932	Composite	Local	None	LOWER NINTH WARD	1,000	26	Weak	2.9	30.6	16.8	01/24/2015	1.4	28.5	15.0	Very Poor		2016	PCC - Reconstruction (Minor Collector/Local)	$449,230		
0000116530	2517368	N GALVEZ ST	TRICOU ST	DELERY ST	318	2	937	Composite	Local	None	LOWER NINTH WARD	1,000	26	Weak	12.7	17.4	15.1	01/24/2015	11.2	15.9	13.6	Very Poor		2016	PCC - Reconstruction (Minor Collector/Local)	$451,479		
0000116540	2516955	N GALVEZ ST	DELERY ST	END	317	2	868	Flexible	Local	None	LOWER NINTH WARD	1,000	18	Weak	3.9	52.3	28.1	01/24/2015	2.9	48.2	25.6	Very Poor		2016	AC - Mill and Overlay with Base Repairs	$53,422		
0000116550	2515430	N MIRO ST	JOURDAN AVE	DESLONDE ST	346	2	1,015	Flexible	Local	None	LOWER NINTH WARD	1,000	18	Weak	30.1	66.8	48.5	01/22/2015	23.9	63.9	43.9	Poor		2016	AC - Mill and Overlay	$41,555		
0000116560	2561865	N MIRO ST	DESLONDE ST	END	161	2	482	Flexible	Local	None	LOWER NINTH WARD	1,000	18	Weak	0.1	0.1	0.1	12/31/2015	0.1	0.1	0.1	Failure	1	2016	AC - Reconstruction (Minor Collector/Local)	$137,713		

DRAFT

Appendix A RoadMatrix Section Attributes

															Field Measured Conditions				2016 Predicted Conditions									
SectionID	SEGMENTID	Street	From	To	Length (ft)	Lanes	Area (yd^2)	Pavement Type	Functional Class	FHWA Route	Neighborhood	AADT	EGT	Subgrade Strength	RCI	SDI	PCI	PCI Date	RCIYr1	SDIYr1	PCIYr1	PCI Class	Destroyed Road	Need Year (Adjusted)	Need Recommended Rehab (PCI Trigger)	Need Cost (PCI Trigger)	Last Rehab	Last Rehab Date
0000116570	2515466	N MIRO ST	REYNES ST	FORSTALL ST	291	2	865	Rigid	Local	None	LOWER NINTH WARD	1,000	22	Weak	37.4	75.8	56.6	01/22/2015	34.9	72.5	53.7	Poor		2016	PCC - Crack/Joint Sealing	$13,319		
0000116580	2515229	N MIRO ST	FORSTALL ST	LIZARDI ST	288	2	817	Rigid	Local	None	LOWER NINTH WARD	1,000	22	Weak	30.7	76.5	53.6	01/22/2015	28.4	73.3	50.9	Poor		2016	PCC - Crack/Joint Sealing	$12,592		
0000116590	2515233	N MIRO ST	LIZARDI ST	EGANIA ST	277	2	845	Rigid	Local	None	LOWER NINTH WARD	1,000	22	Weak	37.4	63.8	50.6	01/22/2015	34.9	60.2	47.6	Poor		2016	PCC - Crack/Joint Sealing	$13,011		
0000116600	2515240	N MIRO ST	EGANIA ST	ANDRY ST	357	2	1,075	Rigid	Local	None	LOWER NINTH WARD	1,000	22	Weak	23.6	57.7	40.7	01/22/2015	21.5	54.3	37.9	Very Poor		2016	PCC - Full Depth Slab Repair	$82,573		
0000116610	2515244	N MIRO ST	ANDRY ST	CHOCTAW ST	235	2	675	Rigid	Local	None	LOWER NINTH WARD	1,000	22	Weak	16.4	67.6	42.0	01/22/2015	14.8	64.0	39.4	Very Poor		2016	PCC - Full Depth Slab Repair	$51,904		
0000116620	2515604	N MIRO ST	CHOCTAW ST	FLOOD ST	300	2	880	Rigid	Local	None	LOWER NINTH WARD	1,000	22	Weak	26.7	54.2	40.5	01/22/2015	24.6	51.1	37.9	Very Poor		2016	PCC - Full Depth Slab Repair	$67,597		
0000116630	2515614	N MIRO ST	FLOOD ST	CAFFIN AVE	307	2	966	Rigid	Local	None	LOWER NINTH WARD	1,000	22	Weak	31.1	48.9	40.0	01/22/2015	28.8	46.0	37.4	Very Poor		2016	PCC - Full Depth Slab Repair	$74,206		
0000116640	2515622	N MIRO ST	CAFFIN AVE	LAMANCHE ST	329	2	977	Rigid	Local	None	LOWER NINTH WARD	1,000	22	Weak	27.4	48.9	38.2	01/24/2015	25.3	46.0	35.7	Very Poor		2016	PCC - Full Depth Slab Repair	$75,111		
0000116650	2515637	N MIRO ST	LAMANCHE ST	CHARBONNET ST	271	2	805	Rigid	Local	None	LOWER NINTH WARD	1,000	22	Weak	26.6	26.9	26.8	01/24/2015	24.5	24.8	24.7	Very Poor		2016	PCC - Reconstruction (Minor Collector/Local)	$388,122		
0000116660	2515644	N MIRO ST	CHARBONNET ST	ALABO ST	297	2	917	Rigid	Local	None	LOWER NINTH WARD	1,000	22	Weak	25.8	71.4	48.6	01/24/2015	23.7	68.0	45.9	Poor		2016	PCC - Crack/Joint Sealing	$14,124		
0000116670	2515656	N MIRO ST	ALABO ST	ROFFIGNAC ST	50	2	137	Rigid	Local	None	LOWER NINTH WARD	1,000	22	Weak	34.2	88.7	61.5	01/24/2015	31.8	87.2	59.5	Fair		2019	PCC - Crack/Joint Sealing	$2,271		
0000116680	2513178	N MIRO ST	ROFFIGNAC ST	WINTHROP ST	182	2	449	Rigid	Local	None	LOWER NINTH WARD	1,000	22	Weak	25.5	88.8	57.2	01/24/2015	23.4	87.3	55.4	Fair		2017	PCC - Crack/Joint Sealing	$7,095		
0000116690	2517262	N MIRO ST	WINTHROP ST	BENTON ST	181	2	485	Rigid	Local	None	LOWER NINTH WARD	1,000	22	Weak	20.1	68.1	44.1	01/24/2015	18.2	64.5	41.4	Poor		2016	PCC - Crack/Joint Sealing	$7,467		
0000116700	2517265	N MIRO ST	BENTON ST	MONTICELLO ST	179	2	505	Rigid	Local	None	LOWER NINTH WARD	1,000	22	Weak	13.8	29.7	21.8	01/24/2015	12.4	27.5	20.0	Very Poor		2016	PCC - Reconstruction (Minor Collector/Local)	$243,520		
0000116710	2517268	N MIRO ST	MONTICELLO ST	GORDON ST	183	2	567	Rigid	Local	None	LOWER NINTH WARD	1,000	22	Weak	6.7	67.4	37.1	01/24/2015	5.5	63.8	34.7	Very Poor		2016	PCC - Full Depth Slab Repair	$43,579		
0000116720	2517286	N MIRO ST	GORDON ST	TUPELO ST	307	2	937	Rigid	Local	None	LOWER NINTH WARD	1,000	22	Weak	18.8	63.1	41.0	01/24/2015	17.0	59.5	38.3	Very Poor		2016	PCC - Full Depth Slab Repair	$72,029		
0000116730	2517063	N MIRO ST	TUPELO ST	ST MAURICE AVE	373	2	1,177	Rigid	Local	None	LOWER NINTH WARD	1,000	22	Weak	27.5	84.5	56.0	01/24/2015	25.4	82.4	53.9	Poor		2016	PCC - Crack/Joint Sealing	$18,133		
0000116740	2517363	N MIRO ST	ST MAURICE AVE	TRICOU ST	325	2	1,011	Rigid	Local	None	LOWER NINTH WARD	1,000	22	Weak	0.0	43.9	22.2	01/24/2015	0.0	41.3	20.7	Very Poor		2016	PCC - Reconstruction (Minor Collector/Local)	$487,201		
0000116750	2517365	N MIRO ST	TRICOU ST	DELERY ST	318	2	972	Rigid	Local	None	LOWER NINTH WARD	1,000	22	Weak	18.1	59.8	39.0	01/24/2015	16.4	56.3	36.4	Very Poor		2016	PCC - Full Depth Slab Repair	$74,718		
0000116760	2516953	N MIRO ST	DELERY ST	END	297	2	802	Flexible	Local	None	LOWER NINTH WARD	1,000	18	Weak	58.5	95.4	77.0	01/24/2015	54.9	94.0	74.5	Good		2022	AC - Mill and Overlay	$38,105		
0000116770	2515425	N TONTI ST	JOURDAN AVE	DESLONDE ST	345	2	932	Flexible	Local	None	LOWER NINTH WARD	1,000	18	Weak	29.3	52.8	41.1	01/22/2015	23.2	48.8	36.0	Very Poor		2016	AC - Mill and Overlay with Base Repairs	$57,360		
0000116780	2515428	N TONTI ST	DESLONDE ST	TENNESSEE ST	311	2	935	Flexible	Local	None	LOWER NINTH WARD	1,000	18	Weak	22.5	52.9	37.2	01/22/2015	17.3	48.9	33.1	Very Poor		2016	AC - Mill and Overlay with Base Repairs	$57,518		
0000116790	2515435	N TONTI ST	TENNESSEE ST	REYNES ST	299	2	726	Flexible	Local	None	LOWER NINTH WARD	1,000	18	Weak	44.6	40.6	42.6	01/22/2015	39.8	34.6	37.2	Very Poor		2016	AC - Mill and Overlay with Base Repairs	$44,685		
0000116800	2515440	N TONTI ST	REYNES ST	FORSTALL ST	291	2	869	Flexible	Local	None	LOWER NINTH WARD	1,000	18	Weak	28.6	63.5	46.1	01/22/2015	22.6	60.5	41.4	Poor		2016	AC - Mill and Overlay	$35,598		
0000116810	2515464	N TONTI ST	FORSTALL ST	LIZARDI ST	288	2	810	Flexible	Local	None	LOWER NINTH WARD	1,000	18	Weak	13.0	19.9	16.5	01/22/2015	10.0	15.4	12.7	Very Poor		2016	AC - Reconstruction (Minor Collector/Local)	$231,513		
0000116820	2515227	N TONTI ST	LIZARDI ST	END	107		303	Unknown/Undefined	Local	None	LOWER NINTH WARD	1,000		Weak								No Data						
0000116830	2515596	N TONTI ST	ANDRY ST	CHOCTAW ST	234	2	690	Flexible	Local	None	LOWER NINTH WARD	1,000	18	Weak	12.4	0.0	6.2	01/22/2015	9.6	0.0	4.8	Failure		2016	AC - Reconstruction (Minor Collector/Local)	$197,323		
0000116840	2515598	N TONTI ST	CHOCTAW ST	FLOOD ST	297	2	779	Flexible	Local	None	LOWER NINTH WARD	1,000	18	Weak	18.8	0.0	9.4	01/22/2015	14.6	0.0	7.3	Failure		2016	AC - Reconstruction (Minor Collector/Local)	$222,711		
0000116850	2515611	N TONTI ST	FLOOD ST	CAFFIN AVE	309	2	858	Flexible	Local	None	LOWER NINTH WARD	1,000	18	Weak	13.3	0.0	6.7	01/22/2015	10.3	0.0	5.2	Failure		2016	AC - Reconstruction (Minor Collector/Local)	$245,462		
0000116860	2515616	N TONTI ST	CAFFIN AVE	LAMANCHE ST	329	2	873	Flexible	Local	None	LOWER NINTH WARD	1,000	18	Weak	5.7	4.1	4.9	01/24/2015	4.4	3.1	3.8	Failure		2016	AC - Reconstruction (Minor Collector/Local)	$249,751		
0000116870	2515636	N TONTI ST	LAMANCHE ST	CHARBONNET ST	267	2	700	Flexible	Local	None	LOWER NINTH WARD	1,000	18	Weak	31.0	57.9	44.5	01/24/2015	24.6	54.3	39.5	Very Poor		2016	AC - Mill and Overlay with Base Repairs	$43,044		
0000116880	2515648	N TONTI ST	CHARBONNET ST	ALABO ST	293	2	882	Flexible	Local	None	LOWER NINTH WARD	1,000	18	Weak	19.5	24.1	21.8	01/24/2015	15.1	18.7	16.9	Very Poor		2016	AC - Reconstruction (Minor Collector/Local)	$252,293		
0000116890	2515652	N TONTI ST	ALABO ST	ROFFIGNAC ST	102	2	293	Flexible	Local	None	LOWER NINTH WARD	1,000	18	Weak	8.9	6.9	7.9	01/24/2015	6.9	5.3	6.1	Failure		2016	AC - Reconstruction (Minor Collector/Local)	$83,727		
0000116900	2517258	N TONTI ST	ROFFIGNAC ST	WINTHROP ST	183	2	486	Flexible	Local	None	LOWER NINTH WARD	1,000	18	Weak	35.1	22.1	28.6	01/24/2015	28.3	17.0	22.7	Very Poor		2016	AC - Reconstruction (Minor Collector/Local)	$138,984		
0000116910	2517259	N TONTI ST	WINTHROP ST	BENTON ST	180	2	453	Flexible	Local	None	LOWER NINTH WARD	1,000	18	Weak	45.3	49.4	47.4	01/24/2015	40.7	44.9	42.8	Poor		2016	AC - Mill and Overlay	$18,564		
0000116920	2517264	N TONTI ST	BENTON ST	MONTICELLO ST	182	2	525	Flexible	Local	None	LOWER NINTH WARD	1,000	18	Weak	28.0	34.6	31.3	01/24/2015	22.0	27.7	24.9	Very Poor		2016	AC - Reconstruction (Minor Collector/Local)	$150,137		
0000116930	2517278	N TONTI ST	MONTICELLO ST	GORDON ST	180	2	432	Flexible	Local	None	LOWER NINTH WARD	1,000	18	Weak	23.8	51.5	37.7	01/24/2015	18.4	47.3	32.9	Very Poor		2016	AC - Mill and Overlay with Base Repairs	$26,595		
0000116940	2517281	N TONTI ST	GORDON ST	TUPELO ST	307	2	909	Flexible	Local	None	LOWER NINTH WARD	1,000	18	Weak	9.7	28.3	19.0	01/24/2015	7.6	22.3	15.0	Very Poor		2016	AC - Reconstruction (Minor Collector/Local)	$260,078		
0000116950	2517058	N TONTI ST	TUPELO ST	ST MAURICE AVE	373	2	975	Rigid	Local	None	LOWER NINTH WARD	1,000	22	Weak	19.7	21.4	20.6	01/24/2015	17.8	19.4	18.6	Very Poor		2016	PCC - Reconstruction (Minor Collector/Local)	$469,849		
0000116960	2516921	N TONTI ST	ST MAURICE AVE	TRICOU ST	326	2	982	Rigid	Local	None	LOWER NINTH WARD	1,000	22	Weak	22.0	47.2	34.6	01/24/2015	20.0	44.3	32.2	Very Poor		2016	PCC - Full Depth Slab Repair	$75,487		
0000116970	2516929	N TONTI ST	TRICOU ST	DELERY ST	318	2	963	Rigid	Local	None	LOWER NINTH WARD	1,000	22	Weak	13.4	54.6	34.0	01/24/2015	12.0	51.5	31.8	Very Poor		2016	PCC - Full Depth Slab Repair	$73,992		
0000116980	2517373	N TONTI ST	DELERY ST	DUBREUIL ST	312	2	825	Rigid	Local	None	LOWER NINTH WARD	1,000	22	Weak	27.5	70.4	49.0	01/24/2015	25.4	66.9	46.2	Poor		2016	PCC - Crack/Joint Sealing	$12,705		
0000116990	2515432	N ROCHEBLAVE ST	JOURDAN AVE	DESLONDE ST	344	2	982	Flexible	Local	None	LOWER NINTH WARD	1,000	18	Weak	32.2	62.6	47.4	01/22/2015	25.6	59.4	42.5	Poor		2016	AC - Mill and Overlay	$40,235		
0000117000	2515434	N ROCHEBLAVE ST	DESLONDE ST	END	158	2	455	Flexible	Local	None	LOWER NINTH WARD	1,000	18	Weak	2.4	74.1	38.3	01/22/2015	1.7	71.6	36.7	Very Poor		2016	AC - Mill and Overlay with Base Repairs	$27,976		
0000117010	2515462	N ROCHEBLAVE ST	REYNES ST	FORSTALL ST	292	2	880	Rigid	Local	None	LOWER NINTH WARD	1,000	22	Weak	23.2	74.4	48.8	01/22/2015	21.1	71.1	46.1	Poor		2016	PCC - Crack/Joint Sealing	$13,560		
0000117020	2515224	N ROCHEBLAVE ST	FORSTALL ST	LIZARDI ST	287	2	886	Rigid	Local	None	LOWER NINTH WARD	1,000	22	Weak	22.9	46.2	34.6	01/22/2015	20.9	43.3	32.1	Very Poor		2016	PCC - Full Depth Slab Repair	$68,075		
0000117030	2515225	N ROCHEBLAVE ST	LIZARDI ST	ANDRY ST	631	2	1,932	Rigid	Local	None	LOWER NINTH WARD	1,000	22	Weak	28.5	58.7	43.6	01/22/2015	26.4	55.2	40.8	Poor		2016	PCC - Crack/Joint Sealing	$29,767		
0000117040	2515231	N ROCHEBLAVE ST	ANDRY ST	CHOCTAW ST	232	2	672	Rigid	Local	None	LOWER NINTH WARD	1,000	22	Weak	16.9	75.0	46.0	01/22/2015	15.3	71.7	43.5	Poor		2016	PCC - Crack/Joint Sealing	$10,346		
0000117050	2515593	N ROCHEBLAVE ST	CHOCTAW ST	FLOOD ST	297	2	881	Rigid	Local	None	LOWER NINTH WARD	1,000	22	Weak	29.8	77.5	53.7	01/22/2015	27.6	74.4	51.0	Poor		2016	PCC - Crack/Joint Sealing	$13,574		
0000117060	2515600	N ROCHEBLAVE ST	FLOOD ST	CAFFIN AVE	309	2	954	Rigid	Local	None	LOWER NINTH WARD	1,000	22	Weak	30.1	85.7	57.9	01/22/2015	27.9	83.9	55.9	Fair		2017	PCC - Crack/Joint Sealing	$15,066		
0000117070	2515629	N ROCHEBLAVE ST	CAFFIN AVE	LAMANCHE ST	328	2	973	Rigid	Local	None	LOWER NINTH WARD	1,000	22	Weak	31.4	83.2	57.3	01/24/2015	29.1	80.7	54.9	Poor		2016	PCC - Crack/Joint Sealing	$14,985		
0000117080	2515506	N ROCHEBLAVE ST	LAMANCHE ST	CHARBONNET ST	269	2	759	Rigid	Local	None	LOWER NINTH WARD	1,000	22	Weak	32.6	88.3	60.5	01/24/2015	30.2	86.8	58.5	Fair		2018	PCC - Crack/Joint Sealing	$12,283		
0000117090	2515645	N ROCHEBLAVE ST	CHARBONNET ST	ALABO ST	295	2	882	Rigid	Local	None	LOWER NINTH WARD	1,000	22	Weak	27.7	73.0	50.4	01/24/2015	25.6	69.6	47.6	Poor		2016	PCC - Crack/Joint Sealing	$13,588		
0000117100	2515650	N ROCHEBLAVE ST	ALABO ST	ROFFIGNAC ST	147	2	457	Rigid	Local	None	LOWER NINTH WARD	1,000	22	Weak	14.4	78.9	46.7	01/24/2015	12.9	76.0	44.5	Poor		2016	PCC - Crack/Joint Sealing	$7,039		
0000117110	2517253	N ROCHEBLAVE ST	ROFFIGNAC ST	WINTHROP ST	181	2	546	Rigid	Local	None	LOWER NINTH WARD	1,000	22	Weak	28.4	90.0	59.2	01/24/2015	26.3	88.5	57.4	Fair		2018	PCC - Crack/Joint Sealing	$8,832		
0000117120	2517256	N ROCHEBLAVE ST	WINTHROP ST	BENTON ST	182	2	571	Rigid	Local	None	LOWER NINTH WARD	1,000	22	Weak	21.7	80.1	50.9	01/24/2015	19.7	77.3	48.5	Poor		2016	PCC - Crack/Joint Sealing	$8,798		
0000117130	2517271	N ROCHEBLAVE ST	BENTON ST	MONTICELLO ST	182	2	559	Rigid	Local	None	LOWER NINTH WARD	1,000	22	Weak	31.0	90.4	60.7	01/24/2015	28.7	89.1	58.9	Fair		2019	PCC - Crack/Joint Sealing	$9,276		
0000117140	2517273	N ROCHEBLAVE ST	MONTICELLO ST	GORDON ST	180	2	549	Rigid	Local	None	LOWER NINTH WARD	1,000	22	Weak	22.6	72.7	47.7	01/24/2015	20.6	69.3	45.0	Poor		2016	PCC - Crack/Joint Sealing	$8,454		
0000117150	2517280	N ROCHEBLAVE ST	GORDON ST	TUPELO ST	307	2	900	Rigid	Local	None	LOWER NINTH WARD	1,000	22	Weak	34.3	77.4	55.9	01/24/2015	31.9	74.3	53.1	Poor		2016	PCC - Crack/Joint Sealing	$13,858		
0000117160	2517235	N ROCHEBLAVE ST	TUPELO ST	ST MAURICE AVE	372	2	1,140	Rigid	Local	None	LOWER NINTH WARD	1,000	22	Weak	27.4	79.1	53.3	01/24/2015	25.3	76.3	50.8	Poor		2016	PCC - Crack/Joint Sealing	$17,568		
0000117170	2516930	N ROCHEBLAVE ST	TRICOU ST	DELERY ST	319	2	964	Rigid	Local	None	LOWER NINTH WARD	1,000	22	Weak	30.7	84.2	57.5	01/22/2015	28.4	82.0	55.2	Fair		2017	PCC - Crack/Joint Sealing	$15,229		
0000117180	2516933	N ROCHEBLAVE ST	DELERY ST	DUBREUIL ST	313	2	930	Rigid	Local	None	LOWER NINTH WARD	1,000	22	Weak	26.0	64.9	45.5	01/22/2015	23.9	61.2	42.6	Poor		2016	PCC - Crack/Joint Sealing	$14,327		
0000117190	2514797	N DORGENOIS ST	JOURDAN AVE	DESLONDE ST	346	2	1,045	Flexible	Local	None	LOWER NINTH WARD	1,000	18	Weak	28.9	46.4	37.7	01/22/2015	22.8	41.8	32.3	Very Poor		2016	AC - Mill and Overlay with Base Repairs	$64,320		
0000117200	2514800	N DORGENOIS ST	DESLONDE ST	TENNESSEE ST	316	2	955	Flexible	Local	None	LOWER NINTH WARD	1,000	18	Weak	29.4	53.9	41.7	01/22/2015	23.3	50.0	36.7	Very Poor		2016	AC - Mill and Overlay with Base Repairs	$58,769		
0000117210	2515079	N DORGENOIS ST	TENNESSEE ST	REYNES ST	299	2	879	Flexible	Local	None	LOWER NINTH WARD	1,000	18	Weak	52.0	58.8	55.4	01/22/2015	47.9	55.2	51.6	Poor		2016	AC - Mill and Overlay	$35,994		
0000117220	2515086	N DORGENOIS ST	REYNES ST	FORSTALL ST	292	2	868	Flexible	Local	None	LOWER NINTH WARD	1,000	18	Weak	24.7	70.0	47.4	01/22/2015	19.2	67.2	43.2	Poor		2016	AC - Mill and Overlay	$35,534		
0000117230	2515089	N DORGENOIS ST	FORSTALL ST	END	41	2	118	Flexible	Local	None	LOWER NINTH WARD	1,000	18	Weak	48.9	100.0	74.5	01/22/2015	44.4	98.5	71.5	Good		2021	AC - Mill and Overlay	$5,489		
0000117240	2515589	N DORGENOIS ST	ANDRY ST	CHOCTAW ST	231	2	513	Flexible	Local	None	LOWER NINTH WARD	1,000	18	Weak	13.4	3.8	8.6	01/22/2015	10.4	2.9	6.7	Failure		2016	AC - Reconstruction (Minor Collector/Local)	$146,737		
0000117250	2515591	N DORGENOIS ST	CHOCTAW ST	FLOOD ST	298	2	706	Flexible	Local	None	LOWER NINTH WARD	1,000	18	Weak	28.1	16.0	22.1	01/22/2015	22.2	12.6	17.4	Very Poor		2016	AC - Reconstruction (Minor Collector/Local)	$201,867		
0000117260	2515602	N DORGENOIS ST	FLOOD ST	CAFFIN AVE	308	2	908	Flexible	Local	None	LOWER NINTH WARD	1,000	18	Weak	17.9	0.0	9.0	01/22/2015	14.0	0.0	7.0	Failure		2016	AC - Reconstruction (Minor Collector/Local)	$259,538		
0000117270	2515626	N DORGENOIS ST	CAFFIN AVE	LAMANCHE ST	326	2	941	Flexible	Local	None	LOWER NINTH WARD	1,000	18	Weak	34.0	55.1	44.6	01/24/2015	27.2	51.3	39.3	Very Poor		2016	AC - Mill and Overlay with Base Repairs	$57,880		
0000117280	2515631	N DORGENOIS ST	LAMANCHE ST	CHARBONNET ST	270	2	624	Flexible	Local	None	LOWER NINTH WARD	1,000	18	Weak	0.0	11.3	5.7	01/24/2015	0.0	8.8	4.4	Failure		2016	AC - Reconstruction (Minor Collector/Local)	$178,544		
0000117290	2515508	N DORGENOIS ST	CHARBONNET ST	ALABO ST	293	2	779	Flexible	Local	None	LOWER NINTH WARD	1,000	18	Weak	15.2	20.1	17.7	01/24/2015	11.9	15.5	13.7	Very Poor		2016	AC - Reconstruction (Minor Collector/Local)	$222,870		
0000117300	2517209	N DORGENOIS ST	ALABO ST	ROFFIGNAC ST	195	2	488	Flexible	Local	None	LOWER NINTH WARD	1,000	18	Weak	11.8	10.6	11.2	01/24/2015	9.2	8.3	8.8	Failure		2016	AC - Reconstruction (Minor Collector/Local)	$139,588		
0000117310	2517215	N DORGENOIS ST	ROFFIGNAC ST	WINTHROP ST	181	2	570	Flexible	Local	None	LOWER NINTH WARD	1,000	18	Weak	19.4	26.0	22.7	01/24/2015	15.1	20.3	17.7	Very Poor		2016	AC - Reconstruction (Minor Collector/Local)	$163,006		
0000117320	2517241	N DORGENOIS ST	WINTHROP ST	BENTON ST	182	2	434	Flexible	Local	None	LOWER NINTH WARD	1,000	18	Weak	16.0	1.0	8.5	01/24/2015	12.6	0.6	6.6	Failure		2016	AC - Reconstruction (Minor Collector/Local)	$124,050		
0000117330	2517269	N DORGENOIS ST	BENTON ST	MONTICELLO ST	182	2	518	Flexible	Local	None	LOWER NINTH WARD	1,000	18	Weak	3.2	28.3	15.8	01/24/2015	2.4	22.3	12.4	Very Poor		2016	AC - Reconstruction (Minor Collector/Local)	$148,230		
0000117340	2517276	N DORGENOIS ST	MONTICELLO ST	GORDON ST	180	2	431	Flexible	Local	None	LOWER NINTH WARD	1,000	18	Weak	24.6	36.8	30.7	01/24/2015	19.1	30.3	24.7	Very Poor		2016	AC - Reconstruction (Minor Collector/Local)	$123,382		
0000117350	2517294	N DORGENOIS ST	GORDON ST	TUPELO ST	307	2	917	Flexible	Local	None	LOWER NINTH WARD	1,000	18	Weak	14.8	12.9	13.9	01/24/2015	11.6	10.0	10.8	Very Poor		2016	AC - Reconstruction (Minor Collector/Local)	$262,112		

DRAFT

Appendix A RoadMatrix Section Attributes

															Field Measured Conditions				2016 Predicted Conditions										
SectionID	SEGMENTID	Street	From	To	Length (ft)	Lanes	Area (yd^2)	Pavement Type	Functional Class	FHWA Route	Neighborhood	AADT	EGT	Subgrade Strength	RCI	SDI	PCI	PCI Date	RCIYr1	SDIYr1	PCIYr1	PCI Class	Destroyed Road	Need Year (Adjusted)	Need Recommended Rehab (PCI Trigger)	Need Cost (PCI Trigger)	Last Rehab	Last Rehab Date
0000117360	2517229	N DORGENOIS ST	TUPELO ST	ST MAURICE AVE	372	2	1,128	Rigid	Local	None	LOWER NINTH WARD	1,000	22	Weak	10.1	37.2	23.7	01/24/2015	8.9	34.7	21.8	Very Poor		2016	PCC - Reconstruction (Minor Collector/Local)	$543,917		
0000117370	2516923	N DORGENOIS ST	ST MAURICE AVE	TRICOU ST	324	2	1,026	Rigid	Local	None	LOWER NINTH WARD	1,000	22	Weak	27.7	74.8	51.3	01/24/2015	25.6	71.5	48.6	Poor		2016	PCC - Crack/Joint Sealing	$15,801		
0000117380	2516927	N DORGENOIS ST	TRICOU ST	DELERY ST	320	2	930	Rigid	Local	None	LOWER NINTH WARD	1,000	22	Weak	29.0	80.3	54.7	01/24/2015	26.8	77.5	52.2	Poor		2016	PCC - Crack/Joint Sealing	$14,334		
0000117390	2517377	N DORGENOIS ST	DELERY ST	DUBREUIL ST	314	2	761	Rigid	Local	None	LOWER NINTH WARD	1,000	22	Weak	32.7	85.3	59.0	01/24/2015	30.3	83.4	56.9	Fair		2017	PCC - Crack/Joint Sealing	$12,015		
0000117400	2514793	LAW ST	JOURDAN AVE	DESLONDE ST	346	2	1,080	Flexible	Local	None	LOWER NINTH WARD	1,000	18	Weak	52.4	94.4	73.4	01/22/2015	48.3	92.9	70.6	Good		2021	AC - Mill and Overlay	$50,028		
0000117410	2515081	LAW ST	REYNES ST	FORSTALL ST	292	2	807	Flexible	Local	None	LOWER NINTH WARD	1,000	18	Weak	0.6	29.9	15.3	01/22/2015	0.3	23.7	12.0	Very Poor		2016	AC - Reconstruction (Minor Collector/Local)	$230,845		
0000117420	2515084	LAW ST	FORSTALL ST	LIZARDI ST	289	2	855	Flexible	Local	None	LOWER NINTH WARD	1,000	18	Weak	4.4	52.1	28.3	01/22/2015	3.3	48.0	25.7	Very Poor		2016	AC - Mill and Overlay with Base Repairs	$52,636		
0000117430	2515111	LAW ST	LIZARDI ST	EGANIA ST	276	2	794	Flexible	Local	None	LOWER NINTH WARD	1,000	18	Weak	23.7	55.6	39.7	01/22/2015	18.3	51.8	35.1	Very Poor		2016	AC - Mill and Overlay with Base Repairs	$48,855		
0000117440	2515115	LAW ST	EGANIA ST	ANDRY ST	349	2	937	Flexible	Local	None	LOWER NINTH WARD	1,000	18	Weak	36.7	73.4	55.1	01/22/2015	30.1	70.9	50.5	Poor		2016	AC - Mill and Overlay	$38,374		
0000117450	2515118	LAW ST	ANDRY ST	CHOCTAW ST	232	2	649	Flexible	Local	None	LOWER NINTH WARD	1,000	18	Weak	0.1	0.1	0.1	12/31/2015	0.1	0.1	0.1	Failure	1	2016	AC - Reconstruction (Minor Collector/Local)	$185,693		
0000117460	2515120	LAW ST	CHOCTAW ST	FLOOD ST	295	2	866	Flexible	Local	None	LOWER NINTH WARD	1,000	18	Weak	27.7	52.8	40.3	01/22/2015	21.8	48.8	35.3	Very Poor		2016	AC - Mill and Overlay with Base Repairs	$53,286		
0000117470	2515625	LAW ST	CAFFIN AVE	LAMANCHE ST	326	2	921	Flexible	Local	None	LOWER NINTH WARD	1,000	18	Weak	44.8	13.8	29.3	01/22/2015	40.1	10.7	25.4	Very Poor		2016	AC - Mill and Overlay with Base Repairs	$56,697		
0000117480	2515633	LAW ST	LAMANCHE ST	CHARBONNET ST	270	2	803	Flexible	Local	None	LOWER NINTH WARD	1,000	18	Weak	28.2	5.8	17.0	01/22/2015	22.2	4.5	13.4	Very Poor		2016	AC - Reconstruction (Minor Collector/Local)	$229,670		
0000117490	2515503	LAW ST	CHARBONNET ST	ALABO ST	292	2	725	Flexible	Local	None	LOWER NINTH WARD	1,000	18	Weak	23.2	0.0	11.6	01/22/2015	17.9	0.0	9.0	Failure		2016	AC - Reconstruction (Minor Collector/Local)	$207,459		
0000117500	2516950	LAW ST	ALABO ST	ROFFIGNAC ST	245	2	627	Flexible	Local	None	LOWER NINTH WARD	1,000	18	Weak	20.7	32.8	26.8	01/22/2015	15.9	26.2	21.1	Very Poor		2016	AC - Reconstruction (Minor Collector/Local)	$179,433		
0000117510	2517213	LAW ST	ROFFIGNAC ST	WINTHROP ST	179	2	431	Flexible	Local	None	LOWER NINTH WARD	1,000	18	Weak	14.9	0.0	7.5	01/22/2015	11.7	0.0	5.9	Failure		2016	AC - Reconstruction (Minor Collector/Local)	$123,128		
0000117520	2517247	LAW ST	WINTHROP ST	BENTON ST	182	2	572	Flexible	Local	None	LOWER NINTH WARD	1,000	18	Weak	10.6	0.3	5.5	01/22/2015	8.3	0.1	4.2	Failure		2016	AC - Reconstruction (Minor Collector/Local)	$163,705		
0000117530	2517249	LAW ST	BENTON ST	MONTICELLO ST	181	2	446	Flexible	Local	None	LOWER NINTH WARD	1,000	18	Weak	10.2	12.6	11.5	01/22/2015	8.0	9.9	9.0	Failure		2016	AC - Reconstruction (Minor Collector/Local)	$127,672		
0000117540	2517288	LAW ST	MONTICELLO ST	GORDON ST	183	2	513	Flexible	Local	None	LOWER NINTH WARD	1,000	18	Weak	44.1	0.0	22.1	01/22/2015	39.2	0.0	19.6	Very Poor		2016	AC - Reconstruction (Minor Collector/Local)	$146,832		
0000117550	2517289	LAW ST	GORDON ST	TUPELO ST	304	2	913	Flexible	Local	None	LOWER NINTH WARD	1,000	18	Weak	28.1	25.9	27.0	01/22/2015	22.2	20.2	21.2	Very Poor		2016	AC - Reconstruction (Minor Collector/Local)	$261,190		
0000117560	2517297	LAW ST	TUPELO ST	ST MAURICE AVE	372	2	1,042	Rigid	Local	None	LOWER NINTH WARD	1,000	22	Weak	23.2	42.1	32.7	01/22/2015	21.1	39.6	30.4	Very Poor		2016	PCC - Full Depth Slab Repair	$80,072		
0000117570	2517230	LAW ST	ST MAURICE AVE	TRICOU ST	326	2	839	Rigid	Local	None	LOWER NINTH WARD	1,000	22	Weak	39.4	58.0	48.7	01/22/2015	23.3	54.5	38.9	Very Poor		2016	PCC - Full Depth Slab Repair	$64,438		
0000117580	2516925	LAW ST	TRICOU ST	DELERY ST	316	2	995	Rigid	Local	None	LOWER NINTH WARD	1,000	22	Weak	41.0	67.2	54.1	01/22/2015	38.6	63.6	51.1	Poor		2016	PCC - Crack/Joint Sealing	$15,336		
0000117590	2517375	LAW ST	DELERY ST	DUBREUIL ST	311	2	941	Rigid	Local	None	LOWER NINTH WARD	1,000	22	Weak	27.0	83.9	55.5	01/22/2015	24.9	81.6	53.3	Poor		2016	PCC - Crack/Joint Sealing	$14,502		
0000117600	2517243	HAMLIN ST	ALABO ST	ROFFIGNAC ST	265	2	585	Flexible	Local	None	LOWER NINTH WARD	1,000	18	Weak	17.1	0.0	8.6	01/22/2015	13.5	0.0	6.8	Failure		2016	AC - Reconstruction (Minor Collector/Local)	$167,327		
0000117610	2517211	WHIPPLE ST	ALABO ST	ROFFIGNAC ST	220		492	Unknown/Undefined	Local	None	LOWER NINTH WARD	1,000		Weak								No Data						
0000117620	2783247	MELROSE ST	ALABO ST	ROFFIGNAC ST	170		345	Unknown/Undefined	Local	None	LOWER NINTH WARD	1,000		Weak								No Data						
0000117630	2783250	ELLIS ST	ALABO ST	ROFFIGNAC ST	125	2	167	Flexible	Local	None	LOWER NINTH WARD	1,000	18	Weak	39.0	78.2	58.6	01/24/2015	32.7	76.0	54.4	Poor		2016	AC - Mill and Overlay	$6,826		
0000117640	2561240	JOURDAN AVE	FLORIDA AVE	FLORIDA AVE	94	1	546	Rigid	Local	None	VIAVANT	1,000	22	Weak	44.5	100.0	72.3	01/22/2015	41.8	99.4	70.6	Good		2028	PCC - Crack/Joint Sealing	$11,317		
0000117650	2561241	FLORIDA AVE	FLORIDA AVE	JOURDAN AVE	194	1	968	Rigid	Local	None	VIAVANT	1,000	22	Weak	23.6	85.9	54.8	01/22/2015	21.5	84.2	52.9	Poor		2016	PCC - Crack/Joint Sealing	$14,908		
0000117660	2514788	FLORIDA AVE	JOURDAN AVE	HARBOR DR	364	2	1,547	Composite	Local	None	VIAVANT	1,000	26	Weak	34.2	91.0	63.6	01/22/2015	33.8	90.0	61.9	Fair		2021	AC - Mill and Overlay	$71,711		
0000117670	2514787	FLORIDA AVE	HARBOR DR	END	261	2	835	Rigid	Local	None	VIAVANT	1,000	22	Weak	43.4	100.0	71.8	01/22/2015	41.0	99.4	70.2	Good		2027	PCC - Crack/Joint Sealing	$16,883		
0000117680	2514791	FLORIDA AVE	JOURDAN AVE	DESLONDE ST	345	2	1,079	Flexible	Major Collector	None	LOWER NINTH WARD	5,000	30	Weak	48.7	59.9	54.3	01/22/2015	44.2	56.4	50.3	Poor		2016	AC - Mill and Overlay	$44,199		
0000117690	2514794	FLORIDA AVE	DESLONDE ST	TENNESSEE ST	312	2	1,136	Rigid	Major Collector	None	LOWER NINTH WARD	5,000	30	Weak	58.9	44.8	51.9	01/22/2015	55.4	42.0	48.7	Poor		2016	PCC - Joint Repair	$58,284		
0000117700	2514798	FLORIDA AVE	TENNESSEE ST	REYNES ST	300	2	1,120	Rigid	Major Collector	None	LOWER NINTH WARD	5,000	30	Weak	61.7	71.6	66.7	01/22/2015	58.2	68.2	63.2	Fair		2019	PCC - Joint Repair	$61,881		
0000117710	2514801	FLORIDA AVE	REYNES ST	FORSTALL ST	296	2	1,073	Rigid	Major Collector	None	LOWER NINTH WARD	5,000	30	Weak	41.8	43.3	42.6	01/22/2015	39.3	40.8	40.1	Poor		2016	PCC - Joint Repair	$55,058		
0000117720	2515082	FLORIDA AVE	FORSTALL ST	LIZARDI ST	283	2	1,015	Rigid	Major Collector	None	LOWER NINTH WARD	5,000	30	Weak	33.3	70.7	52.0	01/22/2015	30.9	67.2	49.1	Poor		2016	PCC - Joint Repair	$52,077		
0000117730	2515087	FLORIDA AVE	LIZARDI ST	EGANIA ST	278	2	971	Rigid	Major Collector	None	LOWER NINTH WARD	5,000	30	Weak	48.2	61.9	55.1	01/22/2015	45.3	58.4	51.9	Poor		2016	PCC - Joint Repair	$49,792		
0000117740	2515112	FLORIDA AVE	EGANIA ST	ANDRY ST	350	2	1,263	Rigid	Major Collector	None	LOWER NINTH WARD	5,000	30	Weak	34.6	60.0	47.3	01/22/2015	32.1	56.5	44.3	Poor		2016	PCC - Joint Repair	$64,786		
0000117750	2515113	FLORIDA AVE	ANDRY ST	CHOCTAW ST	230	2	830	Rigid	Major Collector	None	LOWER NINTH WARD	5,000	30	Weak	48.9	72.1	60.5	01/22/2015	46.0	68.7	57.4	Fair		2017	PCC - Joint Repair	$43,624		
0000117760	2515116	FLORIDA AVE	CHOCTAW ST	FLOOD ST	296	2	1,062	Rigid	Major Collector	None	LOWER NINTH WARD	5,000	30	Weak	47.3	49.7	48.5	01/22/2015	44.4	46.8	45.6	Poor		2016	PCC - Joint Repair	$54,488		
0000117770	2515121	FLORIDA AVE	FLOOD ST	CAFFIN AVE	307	2	1,149	Rigid	Major Collector	None	LOWER NINTH WARD	5,000	30	Weak	32.3	55.4	43.9	01/22/2015	29.9	52.2	41.1	Poor		2016	PCC - Joint Repair	$58,928		
0000117780	2515623	FLORIDA AVE	CAFFIN AVE	LAMANCHE ST	326	2	1,145	Rigid	Major Collector	None	LOWER NINTH WARD	5,000	30	Weak	38.6	45.4	42.0	01/22/2015	36.1	42.6	39.4	Very Poor		2016	PCC - Full Depth Slab Repair	$87,961		
0000117790	2515632	FLORIDA AVE	LAMANCHE ST	CHARBONNET ST	272	2	908	Rigid	Major Collector	None	LOWER NINTH WARD	5,000	30	Weak	49.7	75.6	62.7	01/22/2015	46.8	72.3	59.6	Fair		2018	PCC - Joint Repair	$48,906		
0000117800	2516949	FLORIDA AVE	CHARBONNET ST	ALABO ST	293	2	1,074	Rigid	Major Collector	None	LOWER NINTH WARD	5,000	30	Weak	42.3	73.5	57.9	01/22/2015	39.8	70.1	55.0	Fair		2017	PCC - Joint Repair	$56,464		
0000117810	2517098	FLORIDA AVE	ALABO ST	ROFFIGNAC ST	287	2	1,035	Rigid	Major Collector	None	VIAVANT	5,000	30	Weak	29.5	23.6	26.6	01/22/2015	27.3	21.5	24.4	Very Poor		2016	PCC - Reconstruction (Arterial/Major Collector)	$498,930		
0000117820	2517244	FLORIDA AVE	ROFFIGNAC ST	BENTON ST	366	2	1,292	Rigid	Major Collector	None	VIAVANT	5,000	30	Weak	51.6	36.0	43.8	01/22/2015	48.7	33.5	41.1	Poor		2016	PCC - Joint Repair	$66,268		
0000117830	2517246	FLORIDA AVE	BENTON ST	GORDON ST	360	2	1,333	Rigid	Major Collector	None	VIAVANT	5,000	30	Weak	42.2	42.7	42.5	01/22/2015	39.7	40.2	40.0	Poor		2016	PCC - Joint Repair	$68,360		
0000117840	2517287	FLORIDA AVE	GORDON ST	TUPELO ST	307	2	988	Rigid	Major Collector	None	VIAVANT	5,000	30	Weak	35.0	37.9	36.5	01/22/2015	32.5	35.4	34.0	Very Poor		2016	PCC - Full Depth Slab Repair	$75,939		
0000117850	2517296	FLORIDA AVE	TUPELO ST	ST MAURICE AVE	372	2	1,355	Rigid	Local	None	LOWER NINTH WARD	1,000	22	Weak	19.1	22.3	20.7	01/22/2015	17.3	20.3	18.8	Very Poor		2016	PCC - Reconstruction (Minor Collector/Local)	$653,065		
0000117860	2517232	FLORIDA AVE	ST MAURICE AVE	TRICOU ST	330	2	1,206	Rigid	Local	None	LOWER NINTH WARD	1,000	22	Weak	40.9	42.7	41.8	01/22/2015	38.5	40.2	39.4	Very Poor		2016	PCC - Full Depth Slab Repair	$92,700		
0000117870	2516998	FLORIDA AVE	TRICOU ST	DELERY ST	313	2	1,038	Rigid	Local	None	LOWER NINTH WARD	1,000	22	Weak	41.1	47.8	44.5	01/22/2015	38.7	44.9	41.8	Poor		2016	PCC - Crack/Joint Sealing	$15,998		
0000117880	2517374	FLORIDA AVE	DELERY ST	DUBREUIL ST	310	2	1,125	Rigid	Local	None	LOWER NINTH WARD	1,000	22	Weak	40.3	55.7	48.0	01/22/2015	37.9	52.5	45.2	Poor		2016	PCC - Crack/Joint Sealing	$17,331		
0000117890	2517217	FLORIDA AVE	DUBREUIL ST	END	1,220	2	4,091	Flexible	Local	None	VIAVANT	1,000	18	Weak	0.1	0.1	0.1	12/31/2015	0.1	0.1	0.1	Failure	1	2016	AC - Reconstruction (Minor Collector/Local)	$1,169,956		
0000117900	2515374	DESLONDE ST	ST CLAUDE AVE	MARAIS ST	281	2	841	Flexible	Local	None	LOWER NINTH WARD	1,000	18	Weak	48.0	45.9	47.0	01/24/2015	43.5	41.3	42.4	Poor		2016	AC - Mill and Overlay	$34,437		
0000117910	2515206	DESLONDE ST	MARAIS ST	URQUHART ST	393	2	1,252	Flexible	Local	None	LOWER NINTH WARD	1,000	18	Weak	57.4	25.2	41.3	01/24/2015	53.7	19.7	36.7	Very Poor		2016	AC - Mill and Overlay with Base Repairs	$77,057		
0000117920	2515255	DESLONDE ST	URQUHART ST	N VILLERE ST	392	2	1,231	Flexible	Local	None	LOWER NINTH WARD	1,000	18	Weak	43.6	50.5	47.1	01/24/2015	38.5	46.1	42.3	Poor		2016	AC - Mill and Overlay	$50,416		
0000117930	2515252	DESLONDE ST	N VILLERE ST	N ROBERTSON ST	392	2	1,297	Flexible	Local	None	LOWER NINTH WARD	1,000	18	Weak	12.4	0.0	6.2	01/24/2015	9.6	0.0	4.8	Failure		2016	AC - Reconstruction (Minor Collector/Local)	$370,941		
0000117940	2515258	DESLONDE ST	N ROBERTSON ST	N CLAIBORNE AVE	266	2	769	Flexible	Local	None	LOWER NINTH WARD	1,000	18	Weak	35.3	19.2	27.3	01/24/2015	28.5	14.9	21.7	Very Poor		2016	AC - Reconstruction (Minor Collector/Local)	$220,010		
0000117950	2523780	N CLAIBORNE AVE	END	DESLONDE ST	240	2	398	Composite	Local	None	LOWER NINTH WARD	1,000	26	Weak	0.1	0.1	0.1	12/31/2015	0.0	0.0	0.0	Failure	1	2016	PCC - Reconstruction (Minor Collector/Local)	$191,624		
0000117960	2523779	DESLONDE ST	N CLAIBORNE AVE	N DERBIGNY ST	373	2	1,057	Flexible	Local	None	LOWER NINTH WARD	1,000	18	Weak	39.4	56.7	48.1	01/22/2015	33.2	53.0	43.1	Poor		2016	AC - Mill and Overlay	$43,303		
0000117970	2515216	DESLONDE ST	N DERBIGNY ST	N ROMAN ST	391	2	810	Rigid	Local	None	LOWER NINTH WARD	1,000	22	Weak	50.6	88.6	69.6	01/22/2015	47.7	87.1	67.4	Fair		2022	PCC - Crack/Joint Sealing	$14,475		
0000117980	2514741	DESLONDE ST	N ROMAN ST	N PRIEUR ST	392	2	1,021	Rigid	Local	None	LOWER NINTH WARD	1,000	22	Weak	60.0	77.8	68.9	01/22/2015	56.5	74.8	65.7	Fair		2020	PCC - Crack/Joint Sealing	$17,355		
0000117990	2514879	DESLONDE ST	N PRIEUR ST	N JOHNSON ST	389	2	1,151	Flexible	Local	None	LOWER NINTH WARD	1,000	18	Weak	60.6	89.5	75.1	01/22/2015	57.2	87.9	72.6	Good		2022	AC - Mill and Overlay	$54,693		
0000118000	2515448	DESLONDE ST	N JOHNSON ST	N GALVEZ ST	389	2	1,121	Flexible	Local	None	LOWER NINTH WARD	1,000	18	Weak	51.7	95.6	73.7	01/22/2015	47.5	94.2	70.9	Good		2021	AC - Mill and Overlay	$51,938		
0000118010	2515445	DESLONDE ST	N GALVEZ ST	N MIRO ST	390	2	1,163	Flexible	Local	None	LOWER NINTH WARD	1,000	18	Weak	57.2	100.0	78.6	01/22/2015	53.5	98.5	76.0	Good		2023	AC - Mill and Overlay	$56,629		
0000118020	2515437	DESLONDE ST	N MIRO ST	N TONTI ST	391	2	1,166	Flexible	Local	None	LOWER NINTH WARD	1,000	18	Weak	72.9	100.0	86.5	01/22/2015	70.3	98.5	84.4	Good		2027	AC - Mill and Overlay	$62,663		
0000118030	2515427	DESLONDE ST	N TONTI ST	N ROCHEBLAVE ST	392	2	1,107	Flexible	Local	None	LOWER NINTH WARD	1,000	18	Weak	55.0	100.0	77.5	01/22/2015	51.2	98.5	74.9	Good		2022	AC - Mill and Overlay	$52,593		
0000118040	2515433	DESLONDE ST	N ROCHEBLAVE ST	N DORGENOIS ST	364	2	991	Flexible	Local	None	LOWER NINTH WARD	1,000	18	Weak	57.6	100.0	78.8	01/22/2015	53.9	98.5	76.2	Good		2023	AC - Mill and Overlay	$48,265		
0000118042	2561864	DESLONDE ST	N DORGENOIS ST	N DORGENOIS ST	26	2	75	Flexible	Local	None	LOWER NINTH WARD	1,000	18	Weak	31.7	100.0	65.9	01/22/2015	25.2	98.5	61.9	Fair		2019	AC - Mill and Overlay	$3,308		
0000118050	2514799	DESLONDE ST	N DORGENOIS ST	LAW ST	397	2	1,162	Flexible	Local	None	LOWER NINTH WARD	1,000	18	Weak	52.7	100.0	76.4	01/22/2015	48.7	98.5	73.6	Good		2022	AC - Mill and Overlay	$55,211		
0000118060	2514795	DESLONDE ST	LAW ST	FLORIDA AVE	391	2	1,173	Flexible	Local	None	LOWER NINTH WARD	1,000	18	Weak	74.4	98.9	86.7	01/22/2015	72.0	97.5	84.8	Good		2027	AC - Mill and Overlay	$63,039		
0000118070	2515376	TENNESSEE ST	ST CLAUDE AVE	URQUHART ST	675	2	2,120	Rigid	Local	None	LOWER NINTH WARD	1,000	22	Weak	25.4	33.0	29.2	01/24/2015	23.3	30.6	27.0	Very Poor		2016	PCC - Full Depth Slab Repair	$162,876		
0000118080	2515209	TENNESSEE ST	URQUHART ST	N ROBERTSON ST	782	2	2,720	Rigid	Local	None	LOWER NINTH WARD	1,000	22	Weak	19.6	15.8	17.7	01/24/2015	17.8	14.2	16.0	Very Poor		2016	PCC - Reconstruction (Minor Collector/Local)	$1,310,896		
0000118090	2515205	TENNESSEE ST	N ROBERTSON ST	N CLAIBORNE AVE	285	2	884	Rigid	Local	None	LOWER NINTH WARD	1,000	22	Weak	21.4	33.4	27.4	01/24/2015	19.4	31.0	25.2	Very Poor		2016	PCC - Full Depth Slab Repair	$67,964		
0000118100	2523781	TENNESSEE ST	N CLAIBORNE AVE	N DERBIGNY ST	396	2	1,228	Flexible	Local	None	LOWER NINTH WARD	1,000	18	Weak	51.5	74.6	63.1	01/22/2015	47.3	72.2	59.8	Fair		2018	AC - Mill and Overlay	$52,825		
0000118110	2515356	TENNESSEE ST	N DERBIGNY ST	N PRIEUR ST	781	2	2,502	Flexible	Local	None	LOWER NINTH WARD	1,000	18	Weak	41.2	63.7	52.5	01/22/2015	35.4	60.7	48.1	Poor		2016	AC - Mill and Overlay	$102,470		
0000118120	2515452	TENNESSEE ST	N PRIEUR ST	N GALVEZ ST	780	2	2,506	Flexible	Local	None	LOWER NINTH WARD	1,000	18	Weak	35.8	58.3	47.1	01/22/2015	29.1	54.7	41.9	Poor		2016	AC - Mill and Overlay	$102,625		
0000118130	2515438	TENNESSEE ST	N GALVEZ ST	N TONTI ST	781	2	2,297	Flexible	Local	None	LOWER NINTH WARD	1,000	18	Weak	45.2	66.6	55.9	01/22/2015	40.6	63.7	52.2	Poor		2016	AC - Mill and Overlay	$94,083		

DRAFT

Stantec

Appendix A RoadMatrix Section Attributes

															Field Measured Conditions				2016 Predicted Conditions									
SectionID	SEGMENTID	Street	From	To	Length (ft)	Lanes	Area (yd^2)	Pavement Type	Functional Class	FHWA Route	Neighborhood	AADT	EGT	Subgrade Strength	RCI	SDI	PCI	PCI Date	RCIYr1	SDIYr1	PCIYr1	PCI Class	Destroyed Road	Need Year (Adjusted)	Need Recommended Rehab (PCI Trigger)	Need Cost (PCI Trigger)	Last Rehab	Last Rehab Date
0000118140	2515436	TENNESSEE ST	N TONTI ST	N DORGENOIS ST	782	2	2,329	Rigid	Local	None	LOWER NINTH WARD	1,000	22	Weak	51.6	74.8	63.2	01/22/2015	48.7	71.5	60.1	Fair		2018	PCC - Crack/Joint Sealing	$37,691		
0000118150	2515078	TENNESSEE ST	N DORGENOIS ST	FLORIDA AVE	786	2	2,302	Rigid	Local	None	LOWER NINTH WARD	1,000	22	Weak	43.8	81.5	62.7	01/22/2015	41.2	78.8	60.0	Fair		2018	PCC - Crack/Joint Sealing	$37,261		
0000118160	2515080	REYNES ST	FLORIDA AVE	LAW ST	397	1	1,235	Rigid	Local	None	LOWER NINTH WARD	1,000	22	Weak	26.7	52.0	39.4	01/22/2015	24.6	49.1	36.9	Very Poor		2016	PCC - Full Depth Slab Repair	$94,911		
0000118170	2515085	REYNES ST	LAW ST	N DORGENOIS ST	390	1	1,176	Rigid	Local	None	LOWER NINTH WARD	1,000	22	Weak	15.2	65.1	40.2	01/22/2015	13.7	61.4	37.6	Very Poor		2016	PCC - Full Depth Slab Repair	$90,377		
0000118180	2515461	REYNES ST	N DORGENOIS ST	N ROCHEBLAVE ST	391	1	1,180	Rigid	Local	None	LOWER NINTH WARD	1,000	22	Weak	18.5	73.7	46.1	01/22/2015	16.8	70.3	43.6	Poor		2016	PCC - Crack/Joint Sealing	$18,172		
0000118190	2515441	REYNES ST	N ROCHEBLAVE ST	N TONTI ST	391	1	1,188	Rigid	Local	None	LOWER NINTH WARD	1,000	22	Weak	17.6	53.1	35.4	01/22/2015	15.9	50.1	33.0	Very Poor		2016	PCC - Full Depth Slab Repair	$91,308		
0000118200	2515465	REYNES ST	N TONTI ST	N MIRO ST	390	1	1,232	Rigid	Local	None	LOWER NINTH WARD	1,000	22	Weak	41.9	52.5	47.2	01/22/2015	39.4	49.6	44.5	Poor		2016	PCC - Crack/Joint Sealing	$18,987		
0000118210	2515450	REYNES ST	N MIRO ST	N GALVEZ ST	390	1	1,129	Rigid	Local	None	LOWER NINTH WARD	1,000	22	Weak	31.4	75.0	53.2	01/22/2015	29.1	71.7	50.4	Poor		2016	PCC - Crack/Joint Sealing	$17,397		
0000118220	2515455	REYNES ST	N GALVEZ ST	N JOHNSON ST	390	1	1,139	Rigid	Local	None	LOWER NINTH WARD	1,000	22	Weak	26.9	77.8	52.4	01/22/2015	24.8	74.8	49.8	Poor		2016	PCC - Crack/Joint Sealing	$17,544		
0000118230	2515458	REYNES ST	N JOHNSON ST	N PRIEUR ST	390	1	1,176	Rigid	Local	None	LOWER NINTH WARD	1,000	22	Weak	37.7	62.9	50.3	01/22/2015	35.2	59.4	47.3	Poor		2016	PCC - Crack/Joint Sealing	$18,112		
0000118240	2514937	REYNES ST	N PRIEUR ST	N ROMAN ST	390	1	1,194	Rigid	Local	None	LOWER NINTH WARD	1,000	22	Weak	32.5	78.8	55.7	01/22/2015	30.1	75.9	53.0	Poor		2016	PCC - Crack/Joint Sealing	$18,398		
0000118250	2514934	REYNES ST	N ROMAN ST	N DERBIGNY ST	392	1	1,212	Rigid	Local	None	LOWER NINTH WARD	1,000	22	Weak	35.3	81.8	58.6	01/22/2015	32.8	79.2	56.0	Fair		2017	PCC - Crack/Joint Sealing	$19,140		
0000118260	2523782	REYNES ST	N DERBIGNY ST	N CLAIBORNE AVE	395	1	1,239	Rigid	Local	None	LOWER NINTH WARD	1,000	22	Weak	41.0	50.7	45.9	01/22/2015	38.6	47.8	43.2	Poor		2016	PCC - Crack/Joint Sealing	$19,088		
0000118270	2515533	REYNES ST	N CLAIBORNE AVE	N ROBERTSON ST	265	1	606	Flexible	Local	None	LOWER NINTH WARD	1,000	18	Weak	4.3	24.5	14.4	01/24/2015	3.2	19.0	11.1	Very Poor		2016	AC - Reconstruction (Minor Collector/Local)	$173,301		
0000118280	2515534	REYNES ST	N ROBERTSON ST	N VILLERE ST	392	1	989	Flexible	Local	None	LOWER NINTH WARD	1,000	18	Weak	5.0	0.0	2.5	01/24/2015	3.8	0.0	1.9	Failure		2016	AC - Reconstruction (Minor Collector/Local)	$282,861		
0000118290	2515382	REYNES ST	N VILLERE ST	URQUHART ST	390	1	1,001	Flexible	Local	None	LOWER NINTH WARD	1,000	18	Weak	15.1	0.0	7.6	01/24/2015	11.8	0.0	5.9	Failure		2016	AC - Reconstruction (Minor Collector/Local)	$286,134		
0000118300	2515736	REYNES ST	URQUHART ST	MARAIS ST	393	1	1,062	Flexible	Local	None	LOWER NINTH WARD	1,000	18	Weak	30.8	0.0	15.4	01/24/2015	24.5	0.0	12.3	Very Poor		2016	AC - Reconstruction (Minor Collector/Local)	$303,705		
0000118310	2515386	REYNES ST	MARAIS ST	ST CLAUDE AVE	294	1	935	Flexible	Local	None	LOWER NINTH WARD	1,000	18	Weak	11.9	0.0	6.0	01/24/2015	9.3	0.0	4.7	Failure		2016	AC - Reconstruction (Minor Collector/Local)	$267,260		
0000118320	2515388	REYNES ST	ST CLAUDE AVE	N RAMPART ST	450	2	1,373	Composite	Local	None	HOLY CROSS	1,000	26	Weak	35.4	25.9	30.7	01/24/2015	33.1	23.9	28.5	Very Poor		2016	AC - Mill and Overlay with Base Repairs	$84,454		
0000118330	2515392	REYNES ST	N RAMPART ST	BURGUNDY ST	365	1	1,151	Composite	Local	None	HOLY CROSS	1,000	26	Weak	38.1	6.2	22.2	01/24/2015	35.8	4.0	20.3	Very Poor		2016	PCC - Reconstruction (Minor Collector/Local)	$554,575		
0000118340	2515394	REYNES ST	BURGUNDY ST	DAUPHINE ST	364	1	1,135	Composite	Local	None	HOLY CROSS	1,000	26	Weak	32.9	29.2	31.1	01/24/2015	30.6	27.2	28.9	Very Poor		2016	AC - Mill and Overlay with Base Repairs	$69,831		
0000118350	2515402	REYNES ST	DAUPHINE ST	ROYAL ST	365	1	1,100	Composite	Local	None	HOLY CROSS	1,000	26	Weak	39.8	35.5	42.2	01/24/2015	48.1	31.2	39.7	Very Poor		2016	AC - Mill and Overlay with Base Repairs	$67,677		
0000118360	2515412	REYNES ST	END	CHARTRES ST	296	2	891	Composite	Local	None	HOLY CROSS	1,000	26	Weak	46.2	21.0	33.6	01/24/2015	43.5	19.3	31.4	Very Poor		2016	AC - Mill and Overlay with Base Repairs	$54,844		
0000118370	2515406	REYNES ST	CHARTRES ST	ROYAL ST	362	2	1,078	Composite	Local	None	HOLY CROSS	1,000	26	Weak	41.4	21.8	31.6	01/24/2015	39.1	20.0	29.6	Very Poor		2016	AC - Mill and Overlay with Base Repairs	$66,303		
0000118380	2515415	FORSTALL ST	DOUGLASS ST	CHARTRES ST	313	2	780	Flexible	Local	Local	HOLY CROSS	1,000	18	Weak	53.2	86.4	69.8	01/24/2015	49.2	84.7	67.0	Fair		2020	AC - Mill and Overlay	$35,270		
0000118390	2515414	FORSTALL ST	CHARTRES ST	ROYAL ST	363	2	1,200	Flexible	Local	Local	HOLY CROSS	1,000	18	Weak	61.5	84.9	73.2	01/24/2015	58.2	83.0	70.6	Good		2021	AC - Mill and Overlay	$55,604		
0000118400	2515408	FORSTALL ST	ROYAL ST	DAUPHINE ST	364	2	1,155	Flexible	Local	Local	HOLY CROSS	1,000	18	Weak	59.5	81.0	70.3	01/24/2015	56.0	79.0	67.5	Fair		2020	AC - Mill and Overlay	$52,224		
0000118410	2515405	FORSTALL ST	DAUPHINE ST	BURGUNDY ST	364	2	1,147	Flexible	Local	Local	HOLY CROSS	1,000	18	Weak	71.8	90.7	81.3	01/24/2015	69.1	89.2	79.2	Good		2025	AC - Mill and Overlay	$58,672		
0000118420	2515400	FORSTALL ST	BURGUNDY ST	N RAMPART ST	365	2	1,150	Flexible	Local	Local	HOLY CROSS	1,000	18	Weak	69.1	87.4	78.3	01/24/2015	66.3	85.7	76.0	Good		2024	AC - Mill and Overlay	$57,396		
0000118430	2515398	FORSTALL ST	N RAMPART ST	ST CLAUDE AVE	448	2	1,497	Flexible	Local	Local	HOLY CROSS	1,000	18	Weak	73.9	81.8	77.9	01/24/2015	71.4	79.8	75.6	Good		2024	AC - Mill and Overlay	$74,696		
0000118440	2515740	FORSTALL ST	ST CLAUDE AVE	MARAIS ST	293	1	873	Flexible	Local	Local	LOWER NINTH WARD	1,000	18	Weak	62.8	89.7	76.3	01/22/2015	59.7	88.1	73.9	Good		2022	AC - Mill and Overlay	$41,457		
0000118450	2515738	FORSTALL ST	MARAIS ST	URQUHART ST	393	1	1,263	Flexible	Local	Local	LOWER NINTH WARD	1,000	18	Weak	53.2	100.0	76.6	01/22/2015	49.2	98.5	73.9	Good		2022	AC - Mill and Overlay	$60,003		
0000118460	2515546	FORSTALL ST	URQUHART ST	N VILLERE ST	390	1	1,188	Flexible	Local	Local	LOWER NINTH WARD	1,000	18	Weak	43.9	99.1	71.5	01/22/2015	38.9	97.7	68.3	Fair		2020	AC - Mill and Overlay	$53,721		
0000118470	2515538	FORSTALL ST	N VILLERE ST	N ROBERTSON ST	391	1	1,259	Flexible	Local	Local	LOWER NINTH WARD	1,000	18	Weak	50.5	88.9	69.7	01/22/2015	46.1	87.2	66.7	Fair		2020	AC - Mill and Overlay	$56,901		
0000118480	2515536	FORSTALL ST	N ROBERTSON ST	N CLAIBORNE AVE	266	1	808	Flexible	Local	Local	LOWER NINTH WARD	1,000	18	Weak	53.9	87.7	70.8	01/22/2015	50.0	86.0	68.0	Fair		2020	AC - Mill and Overlay	$36,531		
0000118490	2523783	FORSTALL ST	N CLAIBORNE AVE	N DERBIGNY ST	397	1	1,238	Rigid	Local	Local	LOWER NINTH WARD	1,000	22	Weak	32.2	89.2	60.7	01/22/2015	29.8	87.7	58.8	Fair		2019	PCC - Crack/Joint Sealing	$20,542		
0000118500	2514940	FORSTALL ST	N DERBIGNY ST	N ROMAN ST	391	1	1,197	Rigid	Local	Local	LOWER NINTH WARD	1,000	22	Weak	35.7	82.3	59.0	01/22/2015	33.2	79.7	56.5	Fair		2017	PCC - Crack/Joint Sealing	$18,900		
0000118510	2514939	FORSTALL ST	N ROMAN ST	N PRIEUR ST	390	1	1,294	Rigid	Local	Local	LOWER NINTH WARD	1,000	22	Weak	33.0	74.4	53.7	01/22/2015	30.6	71.1	50.9	Poor		2016	PCC - Crack/Joint Sealing	$19,940		
0000118520	2515238	FORSTALL ST	N PRIEUR ST	N JOHNSON ST	388	1	1,288	Rigid	Local	Local	LOWER NINTH WARD	1,000	22	Weak	35.6	84.4	60.0	01/22/2015	33.1	82.2	57.7	Fair		2018	PCC - Crack/Joint Sealing	$20,844		
0000118530	2515457	FORSTALL ST	N JOHNSON ST	N GALVEZ ST	392	1	1,216	Rigid	Local	Local	LOWER NINTH WARD	1,000	22	Weak	42.3	48.9	45.6	01/22/2015	39.8	46.0	42.9	Poor		2016	PCC - Crack/Joint Sealing	$18,728		
0000118540	2515234	FORSTALL ST	N GALVEZ ST	N MIRO ST	392	1	1,200	Rigid	Local	Local	LOWER NINTH WARD	1,000	22	Weak	24.8	77.7	51.3	01/22/2015	22.7	74.7	48.7	Poor		2016	PCC - Crack/Joint Sealing	$18,487		
0000118550	2515228	FORSTALL ST	N MIRO ST	N TONTI ST	389	1	1,099	Rigid	Local	Local	LOWER NINTH WARD	1,000	22	Weak	26.7	53.3	40.0	01/22/2015	24.6	50.3	37.5	Very Poor		2016	PCC - Full Depth Slab Repair	$84,426		
0000118560	2515463	FORSTALL ST	N TONTI ST	N ROCHEBLAVE ST	390	1	1,255	Rigid	Local	Local	LOWER NINTH WARD	1,000	22	Weak	26.8	58.9	42.9	01/22/2015	24.7	55.4	40.1	Poor		2016	PCC - Crack/Joint Sealing	$19,339		
0000118570	2515223	FORSTALL ST	N ROCHEBLAVE ST	N DORGENOIS ST	391	1	1,157	Flexible	Local	Local	LOWER NINTH WARD	1,000	18	Weak	12.0	70.6	41.3	01/22/2015	9.3	67.8	38.6	Very Poor		2016	AC - Mill and Overlay with Base Repairs	$71,212		
0000118580	2515088	FORSTALL ST	N DORGENOIS ST	LAW ST	390	1	1,190	Flexible	Local	Local	LOWER NINTH WARD	1,000	18	Weak	33.6	68.3	51.0	01/22/2015	26.9	65.5	46.2	Poor		2016	AC - Mill and Overlay	$48,723		
0000118590	2515083	FORSTALL ST	LAW ST	FLORIDA AVE	397	1	1,236	Flexible	Local	Local	LOWER NINTH WARD	1,000	18	Weak	21.2	55.6	38.4	01/22/2015	16.3	51.8	34.1	Very Poor		2016	AC - Mill and Overlay with Base Repairs	$76,025		
0000118600	2515544	LIZARDI ST	N ROBERTSON ST	N VILLERE ST	390	1	1,047	Flexible	Local	None	LOWER NINTH WARD	1,000	18	Weak	48.8	43.0	45.9	01/22/2015	44.3	37.7	41.0	Poor		2016	AC - Mill and Overlay	$42,880		
0000118610	2515552	LIZARDI ST	N VILLERE ST	URQUHART ST	392	1	892	Flexible	Local	None	LOWER NINTH WARD	1,000	18	Weak	28.4	41.7	35.1	01/22/2015	22.4	36.0	29.2	Very Poor		2016	AC - Mill and Overlay with Base Repairs	$54,858		
0000118620	2515742	LIZARDI ST	URQUHART ST	MARAIS ST	392	1	831	Flexible	Local	None	LOWER NINTH WARD	1,000	18	Weak	14.4	22.7	18.6	01/22/2015	11.2	17.5	14.4	Very Poor		2016	AC - Reconstruction (Minor Collector/Local)	$237,772		
0000118630	2515744	LIZARDI ST	MARAIS ST	ST CLAUDE AVE	292	1	849	Flexible	Local	None	LOWER NINTH WARD	1,000	18	Weak	21.1	35.3	28.2	01/22/2015	16.2	28.5	22.4	Very Poor		2016	AC - Reconstruction (Minor Collector/Local)	$242,920		
0000118640	2515754	LIZARDI ST	ST CLAUDE AVE	N RAMPART ST	450	1	1,323	Flexible	Local	None	HOLY CROSS	1,000	18	Weak	20.7	45.8	33.3	01/22/2015	15.9	41.2	28.6	Very Poor		2016	AC - Mill and Overlay with Base Repairs	$81,405		
0000118650	2515764	LIZARDI ST	N RAMPART ST	BURGUNDY ST	364	1	1,191	Flexible	Local	None	HOLY CROSS	1,000	18	Weak	43.1	68.7	55.9	01/22/2015	37.8	65.9	51.9	Poor		2016	AC - Mill and Overlay	$48,787		
0000118660	2515411	LIZARDI ST	BURGUNDY ST	DAUPHINE ST	364	1	1,252	Flexible	Local	None	HOLY CROSS	1,000	18	Weak	10.7	4.7	7.7	01/22/2015	8.4	3.5	6.0	Failure		2016	AC - Reconstruction (Minor Collector/Local)	$358,072		
0000118670	2515419	LIZARDI ST	DAUPHINE ST	ROYAL ST	364	1	912	Flexible	Local	None	HOLY CROSS	1,000	18	Weak	30.7	50.7	40.7	01/22/2015	24.3	46.4	35.4	Very Poor		2016	AC - Mill and Overlay with Base Repairs	$56,116		
0000118680	2515417	LIZARDI ST	ROYAL ST	CHARTRES ST	364	1	909	Flexible	Local	None	HOLY CROSS	1,000	18	Weak	75.8	61.9	68.9	01/22/2015	73.5	58.7	66.1	Fair		2020	AC - Mill and Overlay	$41,107		
0000118690	2515422	LIZARDI ST	CHARTRES ST	DOUGLASS ST	319	1	621	Flexible	Local	None	HOLY CROSS	1,000	18	Weak	43.2	69.9	56.6	01/22/2015	38.0	67.1	52.6	Poor		2016	AC - Mill and Overlay	$25,422		
0000118700	2515543	LIZARDI ST	N ROBERTSON ST	N CLAIBORNE AVE	267	1	792	Flexible	Local	None	LOWER NINTH WARD	1,000	18	Weak	29.4	28.1	28.8	01/22/2015	23.3	22.2	22.8	Very Poor		2016	AC - Reconstruction (Minor Collector/Local)	$226,619		
0000118710	2523785	LIZARDI ST	N CLAIBORNE AVE	N DERBIGNY ST	395	2	1,174	Rigid	Local	None	LOWER NINTH WARD	1,000	22	Weak	45.6	80.5	63.1	01/22/2015	42.8	77.7	60.3	Fair		2018	PCC - Crack/Joint Sealing	$19,009		
0000118720	2515501	LIZARDI ST	N DERBIGNY ST	N ROMAN ST	392	2	1,275	Rigid	Local	None	LOWER NINTH WARD	1,000	22	Weak	42.5	75.6	59.1	01/22/2015	40.0	72.3	56.2	Fair		2017	PCC - Crack/Joint Sealing	$20,132		
0000118730	2515496	LIZARDI ST	N ROMAN ST	N PRIEUR ST	390	2	1,163	Rigid	Local	None	LOWER NINTH WARD	1,000	22	Weak	36.5	80.5	58.5	01/22/2015	34.0	77.7	55.9	Fair		2017	PCC - Crack/Joint Sealing	$18,360		
0000118740	2515097	LIZARDI ST	N PRIEUR ST	N JOHNSON ST	390	2	1,243	Rigid	Local	None	LOWER NINTH WARD	1,000	22	Weak	34.5	54.8	44.7	01/22/2015	32.0	51.7	41.9	Poor		2016	PCC - Crack/Joint Sealing	$19,153		
0000118750	2515237	LIZARDI ST	N JOHNSON ST	N GALVEZ ST	391	2	1,157	Rigid	Local	None	LOWER NINTH WARD	1,000	22	Weak	37.3	54.7	46.0	01/22/2015	34.8	51.6	43.2	Poor		2016	PCC - Crack/Joint Sealing	$17,830		
0000118760	2515095	LIZARDI ST	N GALVEZ ST	N MIRO ST	390	2	1,248	Rigid	Local	None	LOWER NINTH WARD	1,000	22	Weak	49.5	79.1	64.3	01/22/2015	46.6	76.3	61.5	Fair		2019	PCC - Crack/Joint Sealing	$20,697		
0000118770	2515232	LIZARDI ST	N MIRO ST	N TONTI ST	391	2	1,181	Rigid	Local	None	LOWER NINTH WARD	1,000	22	Weak	29.5	75.8	52.7	01/22/2015	27.3	72.5	49.9	Poor		2016	PCC - Crack/Joint Sealing	$18,198		
0000118780	2515226	LIZARDI ST	N TONTI ST	N ROCHEBLAVE ST	389	2	1,199	Rigid	Local	None	LOWER NINTH WARD	1,000	22	Weak	47.2	78.9	63.1	01/22/2015	44.3	76.0	60.2	Fair		2018	PCC - Crack/Joint Sealing	$19,414		
0000118790	2515110	LIZARDI ST	LAW ST	FLORIDA AVE	397	2	1,255	Rigid	Local	None	LOWER NINTH WARD	1,000	22	Weak	45.0	92.3	68.7	01/22/2015	42.2	91.6	66.9	Fair		2023	PCC - Crack/Joint Sealing	$22,982		
0000118800	2515114	EGANIA ST	LAW ST	FLORIDA AVE	397	2	943	Flexible	Local	None	LOWER NINTH WARD	1,000	18	Weak	65.0	91.5	78.3	01/22/2015	62.0	90.0	76.0	Good		2023	AC - Mill and Overlay	$45,918		
0000118810	2515193	EGANIA ST	END	DOUGLASS ST	108	2	252	Flexible	Local	None	HOLY CROSS	1,000	18	Weak	38.1	79.3	58.7	01/22/2015	31.7	77.2	54.5	Poor		2016	AC - Mill and Overlay	$10,340		
0000118820	2515423	EGANIA ST	DOUGLASS ST	CHARTRES ST	320	2	558	Flexible	Local	None	HOLY CROSS	1,000	18	Weak	46.5	65.1	55.8	01/22/2015	41.9	62.1	52.0	Poor		2016	AC - Mill and Overlay	$22,851		
0000118830	2515683	EGANIA ST	CHARTRES ST	ROYAL ST	363	2	836	Flexible	Local	None	HOLY CROSS	1,000	18	Weak	30.8	63.8	47.3	01/22/2015	24.5	60.8	42.7	Poor		2016	AC - Mill and Overlay	$34,228		
0000118840	2515514	EGANIA ST	ROYAL ST	DAUPHINE ST	364	2	955	Flexible	Local	None	HOLY CROSS	1,000	18	Weak	66.8	53.3	60.1	01/22/2015	63.9	49.3	56.6	Fair		2017	AC - Mill and Overlay	$40,108		
0000118850	2515768	EGANIA ST	DAUPHINE ST	BURGUNDY ST	365	2	1,176	Flexible	Local	None	HOLY CROSS	1,000	18	Weak	50.8	69.8	60.3	01/22/2015	46.5	67.0	56.8	Fair		2017	AC - Mill and Overlay	$49,377		
0000118860	2515770	EGANIA ST	BURGUNDY ST	N RAMPART ST	364	2	972	Flexible	Local	None	HOLY CROSS	1,000	18	Weak	51.1	69.4	60.3	01/22/2015	46.8	66.6	56.7	Fair		2017	AC - Mill and Overlay	$40,803		
0000118870	2515767	EGANIA ST	N RAMPART ST	ALICE CT	236	2	718	Flexible	Local	None	HOLY CROSS	1,000	18	Weak	11.6	30.4	21.0	01/22/2015	9.0	24.1	16.6	Very Poor		2016	AC - Reconstruction (Minor Collector/Local)	$205,394		
0000118880	2529383	EGANIA ST	ALICE CT	ST CLAUDE AVE	213	2	639	Flexible	Local	None	HOLY CROSS	1,000	18	Weak	13.3	4.6	9.0	01/22/2015	10.3	3.4	6.9	Failure		2016	AC - Reconstruction (Minor Collector/Local)	$182,802		
0000118890	2515750	EGANIA ST	ST CLAUDE AVE	MARAIS ST	293	2	917	Flexible	Local	None	LOWER NINTH WARD	1,000	18	Weak	17.1	13.9	15.5	01/22/2015	13.5	10.8	12.2	Very Poor		2016	AC - Reconstruction (Minor Collector/Local)	$262,366		
0000118900	2515749	EGANIA ST	MARAIS ST	URQUHART ST	392	2	1,271	Flexible	Local	None	LOWER NINTH WARD	1,000	18	Weak	27.7	22.2	25.0	01/22/2015	21.8	17.1	19.5	Very Poor		2016	AC - Reconstruction (Minor Collector/Local)	$363,570		
0000118910	2515578	EGANIA ST	URQUHART ST	N VILLERE ST	392	2	1,198	Flexible	Local	None	LOWER NINTH WARD	1,000	18	Weak	9.6	6.6	8.1	01/22/2015	7.5	5.1	6.3	Failure		2016	AC - Reconstruction (Minor Collector/Local)	$342,662		
0000118920	2515550	EGANIA ST	N VILLERE ST	N ROBERTSON ST	391	2	1,131	Flexible	Local	None	LOWER NINTH WARD	1,000	18	Weak	9.0	6.2	7.6	01/22/2015	7.0	4.8	5.9	Failure		2016	AC - Reconstruction (Minor Collector/Local)	$323,533		

DRAFT

Stantec

															Field Measured Conditions				2016 Predicted Conditions									
SectionID	SEGMENTID	Street	From	To	Length (ft)	Lanes	Area (yd^2)	Pavement Type	Functional Class	FHWA Route	Neighborhood	AADT	EGT	Subgrade Strength	RCI	SDI	PCI	PCI Date	RCIYr1	SDIYr1	PCIYr1	PCI Class	Destroyed Road	Need Year (Adjusted)	Need Recommended Rehab (PCI Trigger)	Need Cost (PCI Trigger)	Last Rehab	Last Rehab Date
0000118930	2515548	EGANIA ST	N ROBERTSON ST	N CLAIBORNE AVE	266	2	743	Flexible	Local	None	LOWER NINTH WARD	1,000	18	Weak	14.0	9.5	11.8	01/22/2015	10.9	7.4	9.2	Failure		2016	AC - Reconstruction (Minor Collector/Local)	$212,575		
0000118940	2523784	EGANIA ST	N CLAIBORNE AVE	N DERBIGNY ST	395	2	1,249	Flexible	Local	None	LOWER NINTH WARD	1,000	18	Weak	11.6	21.1	16.4	01/22/2015	9.0	16.2	12.6	Very Poor		2016	AC - Reconstruction (Minor Collector/Local)	$357,087		
0000118950	2515557	EGANIA ST	N DERBIGNY ST	N ROMAN ST	390	2	1,177	Flexible	Local	None	LOWER NINTH WARD	1,000	18	Weak	5.4	34.7	20.1	01/22/2015	4.1	27.8	16.0	Very Poor		2016	AC - Reconstruction (Minor Collector/Local)	$336,688		
0000118960	2515558	EGANIA ST	N ROMAN ST	N PRIEUR ST	389	2	1,199	Flexible	Local	None	LOWER NINTH WARD	1,000	18	Weak	4.8	26.3	15.6	01/22/2015	3.6	20.6	12.1	Very Poor		2016	AC - Reconstruction (Minor Collector/Local)	$343,011		
0000118970	2515555	EGANIA ST	N PRIEUR ST	N JOHNSON ST	392	2	957	Flexible	Local	None	LOWER NINTH WARD	1,000	18	Weak	6.6	38.6	22.6	01/22/2015	5.1	32.3	18.7	Very Poor		2016	AC - Reconstruction (Minor Collector/Local)	$273,646		
0000118980	2515099	EGANIA ST	N JOHNSON ST	N GALVEZ ST	391	2	1,222	Flexible	Local	None	LOWER NINTH WARD	1,000	18	Weak	11.9	24.5	18.2	01/22/2015	9.3	19.0	14.2	Very Poor		2016	AC - Reconstruction (Minor Collector/Local)	$349,493		
0000118990	2515241	EGANIA ST	N GALVEZ ST	N MIRO ST	388	2	1,010	Flexible	Local	None	LOWER NINTH WARD	1,000	18	Weak	11.7	35.1	23.4	01/22/2015	9.1	28.3	18.7	Very Poor		2016	AC - Reconstruction (Minor Collector/Local)	$288,739		
0000119000	2561591	ANDRY ST	END	N PETERS ST	127	2	241	Flexible	Local	None	HOLY CROSS	1,000	18	Weak	31.6	66.0	48.8	01/22/2015	25.2	63.1	44.2	Poor		2016	AC - Mill and Overlay	$9,862		
0000119010	2515688	ANDRY ST	N PETERS ST	DOUGLASS ST	275	2	699	Flexible	Local	None	HOLY CROSS	1,000	18	Weak	34.5	86.3	60.4	01/22/2015	27.6	84.6	56.1	Fair		2017	AC - Mill and Overlay	$29,365		
0000119020	2515194	ANDRY ST	DOUGLASS ST	CHARTRES ST	320	2	702	Flexible	Local	None	HOLY CROSS	1,000	18	Weak	14.3	69.8	42.1	01/22/2015	11.1	67.0	39.1	Very Poor		2016	AC - Mill and Overlay with Base Repairs	$43,188		
0000119030	2515685	ANDRY ST	CHARTRES ST	ROYAL ST	361	2	839	Flexible	Local	None	HOLY CROSS	1,000	18	Weak	31.6	56.5	44.1	01/22/2015	25.2	52.7	39.0	Very Poor		2016	AC - Mill and Overlay with Base Repairs	$51,611		
0000119040	2515518	ANDRY ST	ROYAL ST	DAUPHINE ST	368	2	868	Flexible	Local	None	HOLY CROSS	1,000	18	Weak	54.0	28.1	41.1	01/22/2015	50.1	22.2	36.2	Very Poor		2016	AC - Mill and Overlay with Base Repairs	$53,416		
0000119050	2515512	ANDRY ST	BURGUNDY ST	DAUPHINE ST	367	1	601	Flexible	Local	None	HOLY CROSS	1,000	18	Weak	51.7	52.0	51.9	01/22/2015	47.5	47.9	47.7	Poor		2016	AC - Mill and Overlay	$24,635		
0000119060	2515511	ANDRY ST	BURGUNDY ST	N RAMPART ST	362	2	938	Flexible	Local	None	HOLY CROSS	1,000	18	Weak	28.5	100.0	64.3	01/22/2015	22.5	98.5	60.5	Fair		2018	AC - Mill and Overlay	$40,365		
0000119070	2515772	ANDRY ST	N RAMPART ST	ST CLAUDE AVE	450	2	1,386	Flexible	Local	None	HOLY CROSS	1,000	18	Weak	44.7	70.6	57.7	01/22/2015	39.9	67.8	53.9	Poor		2016	AC - Mill and Overlay	$56,751		
0000119080	2515759	ANDRY ST	ST CLAUDE AVE	MARAIS ST	293	2	881	Flexible	Local	None	LOWER NINTH WARD	1,000	18	Weak	54.8	89.0	71.9	01/22/2015	50.9	87.4	69.2	Fair		2020	AC - Mill and Overlay	$39,846		
0000119090	2515756	ANDRY ST	MARAIS ST	URQUHART ST	392	2	1,197	Flexible	Local	None	LOWER NINTH WARD	1,000	18	Weak	53.1	84.1	68.6	01/22/2015	49.1	82.2	65.7	Fair		2019	AC - Mill and Overlay	$52,812		
0000119100	2515522	ANDRY ST	URQUHART ST	N VILLERE ST	392	2	1,198	Flexible	Local	None	LOWER NINTH WARD	1,000	18	Weak	29.8	38.1	34.0	01/22/2015	23.6	31.7	27.7	Very Poor		2016	AC - Mill and Overlay with Base Repairs	$73,728		
0000119110	2515580	ANDRY ST	N VILLERE ST	N ROBERTSON ST	389	2	1,186	Flexible	Local	None	LOWER NINTH WARD	1,000	18	Weak	59.0	60.5	59.8	01/22/2015	55.4	57.1	56.3	Fair		2017	AC - Mill and Overlay	$49,810		
0000119120	2515576	ANDRY ST	N ROBERTSON ST	N CLAIBORNE AVE	267	2	815	Flexible	Local	None	LOWER NINTH WARD	1,000	18	Weak	37.0	76.5	56.9	01/22/2015	30.8	74.2	52.5	Poor		2016	AC - Mill and Overlay	$33,377		
0000119130	2523786	ANDRY ST	N CLAIBORNE AVE	N DERBIGNY ST	394	2	1,239	Composite	Local	None	LOWER NINTH WARD	1,000	26	Weak	12.9	4.0	8.5	01/22/2015	11.4	2.5	7.0	Failure		2016	PCC - Reconstruction (Minor Collector/Local)	$597,152		
0000119140	2515562	ANDRY ST	N DERBIGNY ST	N ROMAN ST	390	2	1,097	Composite	Local	None	LOWER NINTH WARD	1,000	26	Weak	15.0	0.0	7.5	01/22/2015	13.5	0.0	6.8	Failure		2016	PCC - Reconstruction (Minor Collector/Local)	$528,654		
0000119150	2515568	ANDRY ST	N ROMAN ST	N PRIEUR ST	391	2	1,067	Composite	Local	None	LOWER NINTH WARD	1,000	26	Weak	16.3	0.0	8.2	01/22/2015	14.8	0.0	7.4	Failure		2016	PCC - Reconstruction (Minor Collector/Local)	$514,301		
0000119160	2515565	ANDRY ST	N PRIEUR ST	N JOHNSON ST	390	2	1,040	Composite	Local	None	LOWER NINTH WARD	1,000	26	Weak	18.0	0.0	9.0	01/22/2015	16.4	0.0	8.2	Failure		2016	PCC - Reconstruction (Minor Collector/Local)	$501,072		
0000119170	2515566	ANDRY ST	N JOHNSON ST	N GALVEZ ST	389	2	1,250	Composite	Local	None	LOWER NINTH WARD	1,000	26	Weak	7.0	12.7	9.9	01/22/2015	5.5	11.2	8.4	Failure		2016	PCC - Reconstruction (Minor Collector/Local)	$602,294		
0000119180	2515245	ANDRY ST	N GALVEZ ST	N MIRO ST	390	2	1,225	Rigid	Local	None	LOWER NINTH WARD	1,000	22	Weak	14.4	22.6	18.5	01/22/2015	12.9	20.6	16.8	Very Poor		2016	PCC - Reconstruction (Minor Collector/Local)	$590,458		
0000119190	2515243	ANDRY ST	N MIRO ST	N TONTI ST	390	2	1,277	Rigid	Local	None	LOWER NINTH WARD	1,000	22	Weak	9.2	5.1	7.2	01/22/2015	8.0	3.9	6.0	Failure		2016	PCC - Reconstruction (Minor Collector/Local)	$615,308		
0000119200	2515595	ANDRY ST	N TONTI ST	N ROCHEBLAVE ST	391	2	1,185	Rigid	Local	None	LOWER NINTH WARD	1,000	22	Weak	39.0	48.1	43.6	01/22/2015	36.5	45.2	40.9	Poor		2016	PCC - Crack/Joint Sealing	$18,252		
0000119210	2515230	ANDRY ST	N ROCHEBLAVE ST	N DORGENOIS ST	389	2	1,208	Rigid	Local	None	LOWER NINTH WARD	1,000	22	Weak	37.8	45.6	41.7	01/22/2015	35.3	42.8	39.1	Very Poor		2016	PCC - Full Depth Slab Repair	$92,836		
0000119220	2515588	ANDRY ST	N DORGENOIS ST	LAW ST	392	2	1,212	Rigid	Local	None	LOWER NINTH WARD	1,000	22	Weak	43.5	49.9	46.7	01/22/2015	40.9	47.0	44.0	Poor		2016	PCC - Crack/Joint Sealing	$18,667		
0000119230	2515117	ANDRY ST	LAW ST	FLORIDA AVE	397	2	1,188	Rigid	Local	None	LOWER NINTH WARD	1,000	22	Weak	45.5	56.1	50.8	01/22/2015	42.6	52.8	47.7	Poor		2016	PCC - Crack/Joint Sealing	$18,307		
0000119240	2523787	CHOCTAW ST	N CLAIBORNE AVE	N DERBIGNY ST	394	2	1,201	Flexible	Local	None	LOWER NINTH WARD	1,000	18	Weak	21.6	0.0	10.8	01/22/2015	16.6	0.0	8.3	Failure		2016	AC - Reconstruction (Minor Collector/Local)	$343,520		
0000119250	2515571	CHOCTAW ST	N PRIEUR ST	N JOHNSON ST	390	2	966	Flexible	Local	None	LOWER NINTH WARD	1,000	18	Weak	27.5	6.6	17.1	01/22/2015	21.6	5.1	13.4	Very Poor		2016	AC - Reconstruction (Minor Collector/Local)	$276,220		
0000119260	2515609	CHOCTAW ST	N JOHNSON ST	N GALVEZ ST	390	2	922	Flexible	Local	None	LOWER NINTH WARD	1,000	18	Weak	48.2	75.5	61.9	01/22/2015	43.7	73.1	58.4	Fair		2017	AC - Mill and Overlay	$38,713		
0000119270	2515606	CHOCTAW ST	N GALVEZ ST	N MIRO ST	391	2	662	Flexible	Local	None	LOWER NINTH WARD	1,000	18	Weak	39.5	83.1	61.3	01/22/2015	33.4	81.1	57.3	Fair		2017	AC - Mill and Overlay	$27,797		
0000119280	2515603	CHOCTAW ST	N MIRO ST	N TONTI ST	389	2	844	Flexible	Local	None	LOWER NINTH WARD	1,000	18	Weak	13.7	17.2	15.5	01/22/2015	10.6	13.6	12.1	Very Poor		2016	AC - Reconstruction (Minor Collector/Local)	$241,395		
0000119290	2515597	CHOCTAW ST	N TONTI ST	N ROCHEBLAVE ST	391	2	729	Flexible	Local	None	LOWER NINTH WARD	1,000	18	Weak	22.0	39.0	30.5	01/22/2015	16.9	32.7	24.8	Very Poor		2016	AC - Reconstruction (Minor Collector/Local)	$208,349		
0000119300	2515594	CHOCTAW ST	N ROCHEBLAVE ST	N DORGENOIS ST	390	2	799	Flexible	Local	None	LOWER NINTH WARD	1,000	18	Weak	20.7	34.2	28.2	01/22/2015	15.5	29.6	22.6	Very Poor		2016	AC - Reconstruction (Minor Collector/Local)	$228,526		
0000119310	2515590	CHOCTAW ST	N DORGENOIS ST	LAW ST	389	2	802	Flexible	Local	None	LOWER NINTH WARD	1,000	18	Weak	37.3	39.9	38.6	01/22/2015	30.8	33.8	32.3	Very Poor		2016	AC - Mill and Overlay with Base Repairs	$49,334		
0000119320	2515119	CHOCTAW ST	LAW ST	FLORIDA AVE	399	2	847	Flexible	Local	None	LOWER NINTH WARD	1,000	18	Weak	19.0	41.8	30.4	01/22/2015	14.8	36.2	25.5	Very Poor		2016	AC - Mill and Overlay with Base Repairs	$52,130		
0000119330	2515777	FLOOD ST	ST CLAUDE AVE	N RAMPART ST	449	1	1,588	Flexible	Local	None	HOLY CROSS	1,000	18	Weak	64.6	83.8	74.2	01/22/2015	61.6	81.8	71.7	Good		2022	AC - Mill and Overlay	$65,925		
0000119340	2515517	FLOOD ST	N RAMPART ST	BURGUNDY ST	365	1	1,060	Flexible	Local	None	HOLY CROSS	1,000	18	Weak	80.8	100.0	90.4	01/22/2015	78.8	98.5	88.7	Excellent		2030	AC - Mill and Overlay	$61,353		
0000119350	2515520	FLOOD ST	BURGUNDY ST	DAUPHINE ST	365	1	1,135	Flexible	Local	None	HOLY CROSS	1,000	18	Weak	74.2	100.0	87.1	01/22/2015	71.8	98.5	85.2	Excellent		2027	AC - Mill and Overlay	$61,003		
0000119360	2515101	FLOOD ST	DAUPHINE ST	ROYAL ST	363	1	1,081	Flexible	Local	None	HOLY CROSS	1,000	18	Weak	39.0	93.7	66.4	01/22/2015	32.7	92.2	62.5	Fair		2018	AC - Mill and Overlay	$46,513		
0000119370	2515103	FLOOD ST	ROYAL ST	CHARTRES ST	363	1	1,088	Flexible	Local	None	HOLY CROSS	1,000	18	Weak	80.1	98.3	89.2	01/22/2015	78.1	96.9	87.5	Excellent		2029	AC - Mill and Overlay	$61,419		
0000119380	2515690	FLOOD ST	CHARTRES ST	DOUGLASS ST	322	1	1,025	Flexible	Local	None	HOLY CROSS	1,000	18	Weak	71.5	98.9	85.2	01/22/2015	68.8	97.5	83.2	Good		2026	AC - Mill and Overlay	$53,724		
0000119390	2514942	FLOOD ST	DOUGLASS ST	DOUGLASS ST	346	1	1,076	Flexible	Local	None	HOLY CROSS	1,000	18	Weak	66.4	100.0	83.2	01/22/2015	63.5	98.5	81.0	Good		2025	AC - Mill and Overlay	$55,062		
0000119400	2515528	FLOOD ST	ST CLAUDE AVE	MARAIS ST	293	2	882	Flexible	Local	None	LOWER NINTH WARD	1,000	18	Weak	29.6	18.5	24.1	01/22/2015	23.5	14.4	19.0	Very Poor		2016	AC - Reconstruction (Minor Collector/Local)	$252,198		
0000119410	2515530	FLOOD ST	MARAIS ST	URQUHART ST	393	2	1,183	Flexible	Local	None	LOWER NINTH WARD	1,000	18	Weak	0.0	22.8	11.4	01/22/2015	0.0	17.6	8.8	Failure		2016	AC - Reconstruction (Minor Collector/Local)	$338,277		
0000119420	2515524	FLOOD ST	URQUHART ST	N VILLERE ST	390	2	1,196	Flexible	Local	None	LOWER NINTH WARD	1,000	18	Weak	11.1	20.9	16.0	01/22/2015	8.7	16.1	12.4	Very Poor		2016	AC - Reconstruction (Minor Collector/Local)	$342,026		
0000119430	2515474	FLOOD ST	N VILLERE ST	N ROBERTSON ST	391	2	1,192	Flexible	Local	None	LOWER NINTH WARD	1,000	18	Weak	9.2	0.0	4.6	01/22/2015	7.2	0.0	3.6	Failure		2016	AC - Reconstruction (Minor Collector/Local)	$340,787		
0000119440	2515586	FLOOD ST	N ROBERTSON ST	N CLAIBORNE AVE	266	2	821	Flexible	Local	None	LOWER NINTH WARD	1,000	18	Weak	0.0	23.2	11.6	01/22/2015	0.0	17.9	9.0	Failure		2016	AC - Reconstruction (Minor Collector/Local)	$234,785		
0000119450	2523788	FLOOD ST	N CLAIBORNE AVE	N DERBIGNY ST	394	2	1,262	Flexible	Local	None	LOWER NINTH WARD	1,000	18	Weak	51.4	92.8	72.1	01/22/2015	47.2	91.4	69.3	Fair		2020	AC - Mill and Overlay	$57,041		
0000119460	2515661	FLOOD ST	N DERBIGNY ST	N ROMAN ST	390	2	1,069	Flexible	Local	None	LOWER NINTH WARD	1,000	18	Weak	62.4	100.0	81.2	01/22/2015	59.2	98.5	78.9	Good		2024	AC - Mill and Overlay	$53,370		
0000119470	2515573	FLOOD ST	N ROMAN ST	N PRIEUR ST	390	2	942	Flexible	Local	None	LOWER NINTH WARD	1,000	18	Weak	69.9	99.1	84.5	01/22/2015	67.1	97.7	82.4	Good		2026	AC - Mill and Overlay	$49,396		
0000119480	2515657	FLOOD ST	N PRIEUR ST	N JOHNSON ST	390	2	1,034	Flexible	Local	None	LOWER NINTH WARD	1,000	18	Weak	53.8	97.4	75.6	01/22/2015	49.9	95.9	72.9	Good		2022	AC - Mill and Overlay	$49,110		
0000119490	2515619	FLOOD ST	N JOHNSON ST	N GALVEZ ST	390	2	963	Flexible	Local	None	LOWER NINTH WARD	1,000	18	Weak	60.6	100.0	80.3	01/22/2015	57.2	98.5	77.9	Good		2023	AC - Mill and Overlay	$46,902		
0000119500	2515608	FLOOD ST	N GALVEZ ST	N MIRO ST	392	2	1,011	Flexible	Local	None	LOWER NINTH WARD	1,000	18	Weak	60.9	92.7	76.8	01/22/2015	57.5	91.3	74.4	Good		2022	AC - Mill and Overlay	$48,038		
0000119510	2515613	FLOOD ST	N MIRO ST	N TONTI ST	389	2	974	Flexible	Local	None	LOWER NINTH WARD	1,000	18	Weak	49.0	95.9	72.5	01/22/2015	44.5	94.5	69.5	Fair		2020	AC - Mill and Overlay	$44,026		
0000119520	2515612	FLOOD ST	N TONTI ST	N ROCHEBLAVE ST	390	2	1,006	Flexible	Local	None	LOWER NINTH WARD	1,000	18	Weak	74.9	100.0	87.5	01/22/2015	72.5	98.5	85.5	Excellent		2027	AC - Mill and Overlay	$54,076		
0000119530	2515599	FLOOD ST	N ROCHEBLAVE ST	N DORGENOIS ST	391	2	1,103	Flexible	Local	None	LOWER NINTH WARD	1,000	18	Weak	55.6	100.0	77.8	01/22/2015	51.8	98.5	75.2	Good		2022	AC - Mill and Overlay	$52,392		
0000119540	2515601	FLOOD ST	N DORGENOIS ST	LAW ST	388	2	992	Flexible	Local	None	LOWER NINTH WARD	1,000	18	Weak	57.4	100.0	78.7	01/22/2015	53.7	98.5	76.1	Good		2023	AC - Mill and Overlay	$48,276		
0000119550	2515592	FLOOD ST	LAW ST	FLORIDA AVE	397	2	995	Flexible	Local	None	LOWER NINTH WARD	1,000	18	Weak	55.9	99.0	77.5	01/22/2015	52.1	97.6	74.9	Good		2022	AC - Mill and Overlay	$47,247		
0000119560	2514703	CAFFIN AVE	DOUGLASS ST	CHARTRES ST	328	2	1,183	Flexible	Local	Local	HOLY CROSS	1,000	18	Weak	41.0	16.3	28.7	01/24/2015	35.1	12.9	24.0	Very Poor		2016	AC - Reconstruction (Minor Collector/Local)	$338,277		
0000119570	2514702	CAFFIN AVE	CHARTRES ST	ROYAL ST	362	2	1,174	Flexible	Major Collector	Local	HOLY CROSS	5,000	30	Weak	39.2	100.0	69.6	03/18/2015	33.0	98.5	65.8	Fair		2020	AC - Mill and Overlay	$53,098	AC - Mill and Overlay	03/18/2015
0000119580	2514943	CAFFIN AVE	ROYAL ST	DAUPHINE ST	365	2	1,517	Flexible	Major Collector	Local	HOLY CROSS	5,000	30	Weak	61.2	78.3	69.8	03/18/2015	57.9	76.1	67.0	Fair		2020	AC - Mill and Overlay	$68,575	AC - Mill and Overlay	03/18/2015
0000119590	2515679	CAFFIN AVE	DAUPHINE ST	BURGUNDY ST	365	2	1,289	Flexible	Major Collector	Local	HOLY CROSS	5,000	30	Weak	62.4	86.2	74.3	03/18/2015	59.2	84.5	71.9	Good		2022	AC - Mill and Overlay	$61,222	AC - Mill and Overlay	03/18/2015
0000119600	2515779	CAFFIN AVE	BURGUNDY ST	N RAMPART ST	362	2	1,197	Flexible	Major Collector	Local	HOLY CROSS	5,000	30	Weak	59.7	75.0	67.4	03/18/2015	56.2	72.6	64.4	Fair		2019	AC - Mill and Overlay	$52,817	AC - Mill and Overlay	03/18/2015
0000119610	2515488	CAFFIN AVE	N RAMPART ST	ST CLAUDE AVE	450	2	1,881	Flexible	Major Collector	Local	HOLY CROSS	5,000	30	Weak	52.7	87.4	70.1	03/18/2015	48.7	85.7	67.2	Fair		2020	AC - Mill and Overlay	$85,042	AC - Mill and Overlay	03/18/2015
0000119620	2526210	CAFFIN AVE	ST CLAUDE AVE	MARAIS ST	298	1	871	Rigid	Major Collector	Local	LOWER NINTH WARD	5,000	30	Weak	52.8	97.2	75.0	01/22/2015	49.8	96.7	73.3	Good		2028	PCC - Joint Repair	$60,113		
0000119630	2526212	CAFFIN AVE	MARAIS ST	URQUHART ST	393	1	1,024	Rigid	Major Collector	Local	LOWER NINTH WARD	5,000	30	Weak	52.1	85.6	68.9	01/22/2015	49.2	83.8	66.5	Fair		2021	PCC - Joint Repair	$59,424		
0000119640	2526214	CAFFIN AVE	URQUHART ST	N VILLERE ST	389	1	985	Rigid	Major Collector	Local	LOWER NINTH WARD	5,000	30	Weak	38.6	82.4	60.5	01/22/2015	36.1	79.8	58.0	Fair		2018	PCC - Joint Repair	$53,079		
0000119650	2526340	CAFFIN AVE	N VILLERE ST	N ROBERTSON ST	392	1	1,013	Rigid	Major Collector	Local	LOWER NINTH WARD	5,000	30	Weak	39.9	89.8	64.9	01/22/2015	37.5	88.3	62.9	Fair		2020	PCC - Joint Repair	$57,333		
0000119660	2526344	CAFFIN AVE	N ROBERTSON ST	N CLAIBORNE AVE	269	1	883	Rigid	Major Collector	Local	LOWER NINTH WARD	5,000	30	Weak	56.5	100.0	78.3	01/22/2015	53.2	99.4	76.3	Good		2030	PCC - Joint Repair	$64,010		

DRAFT

Appendix A RoadMatrix Section Attributes

															Field Measured Conditions				2016 Predicted Conditions									
SectionID	SEGMENTID	Street	From	To	Length (ft)	Lanes	Area (yd^2)	Pavement Type	Functional Class	FHWA Route	Neighborhood	AADT	EGT	Subgrade Strength	RCI	SDI	PCI	PCI Date	RCIYr1	SDIYr1	PCIYr1	PCI Class	Destroyed Road	Need Year (Adjusted)	Need Recommended Rehab (PCI Trigger)	Need Cost (PCI Trigger)	Last Rehab	Last Rehab Date
0000119670	2526385	CAFFIN AVE	N CLAIBORNE AVE	N DERBIGNY ST	398	1	1,054	Composite	Major Collector	Local	LOWER NINTH WARD	5,000	30	Weak	40.8	100.0	70.4	06/05/2015	38.4	99.4	68.9	Fair		2027	AC - Mill and Overlay	$56,656	AC - Mill and Overlay	06/05/2015
0000119680	2526387	CAFFIN AVE	N DERBIGNY ST	N ROMAN ST	390	1	933	Rigid	Major Collector	Local	LOWER NINTH WARD	5,000	30	Weak	37.0	79.1	58.1	01/22/2015	34.5	76.3	55.4	Fair		2017	PCC - Joint Repair	$49,027		
0000119690	2526389	CAFFIN AVE	N ROMAN ST	N PRIEUR ST	390	1	895	Rigid	Major Collector	Local	LOWER NINTH WARD	5,000	30	Weak	29.8	76.6	53.2	01/22/2015	27.6	73.4	50.5	Poor		2016	PCC - Joint Repair	$45,900		
0000119700	2526391	CAFFIN AVE	N PRIEUR ST	N JOHNSON ST	390	1	931	Rigid	Major Collector	Local	LOWER NINTH WARD	5,000	30	Weak	30.4	76.4	53.4	01/22/2015	28.1	73.2	50.7	Poor		2016	PCC - Joint Repair	$47,763		
0000119710	2526088	CAFFIN AVE	N JOHNSON ST	N GALVEZ ST	391	1	1,109	Rigid	Major Collector	Local	LOWER NINTH WARD	5,000	30	Weak	27.7	63.6	45.7	01/22/2015	25.6	60.0	42.8	Poor		2016	PCC - Joint Repair	$56,887		
0000119720	2526342	CAFFIN AVE	N GALVEZ ST	N MIRO ST	390	1	942	Rigid	Major Collector	Local	LOWER NINTH WARD	5,000	30	Weak	27.0	58.7	42.9	01/22/2015	24.9	55.2	40.1	Poor		2016	PCC - Joint Repair	$48,322		
0000119730	2560120	CAFFIN AVE	N MIRO ST	UNNAMED	100	1	234	Rigid	Major Collector	Local	LOWER NINTH WARD	5,000	30	Weak	10.9	40.7	25.8	01/22/2015	9.7	38.3	24.0	Very Poor		2016	PCC - Reconstruction (Arterial/Major Collector)	$112,736		
0000119740	2526076	CAFFIN AVE	UNNAMED	N TONTI ST	289	1	662	Rigid	Major Collector	Local	LOWER NINTH WARD	5,000	30	Weak	35.6	73.4	54.5	01/22/2015	33.1	70.0	51.6	Poor		2016	PCC - Joint Repair	$33,960		
0000119750	2526078	CAFFIN AVE	N TONTI ST	N ROCHEBLAVE ST	390	1	894	Rigid	Major Collector	Local	LOWER NINTH WARD	5,000	30	Weak	31.4	35.9	33.7	01/22/2015	29.1	33.4	31.3	Very Poor		2016	PCC - Full Depth Slab Repair	$68,699		
0000119760	2526073	CAFFIN AVE	N ROCHEBLAVE ST	N DORGENOIS ST	390	1	913	Rigid	Major Collector	Local	LOWER NINTH WARD	5,000	30	Weak	27.5	68.4	48.0	01/22/2015	25.4	64.7	45.2	Poor		2016	PCC - Joint Repair	$46,806		
0000119770	2526394	CAFFIN AVE	N DORGENOIS ST	LAW ST	392	1	908	Rigid	Major Collector	Local	LOWER NINTH WARD	5,000	30	Weak	36.1	60.0	48.1	01/22/2015	33.6	56.5	45.1	Poor		2016	PCC - Joint Repair	$46,578		
0000119780	2526393	CAFFIN AVE	LAW ST	FLORIDA AVE	397	1	919	Rigid	Major Collector	Local	LOWER NINTH WARD	5,000	30	Weak	31.7	51.9	41.8	01/22/2015	29.4	49.0	39.2	Very Poor		2016	PCC - Full Depth Slab Repair	$70,637		
0000119790	2515624	CAFFIN AVE	FLORIDA AVE	LAW ST	397	1	939	Rigid	Major Collector	Local	LOWER NINTH WARD	5,000	30	Weak	33.6	73.4	53.5	01/22/2015	31.2	70.0	50.6	Poor		2016	PCC - Joint Repair	$48,145		
0000119800	2515627	CAFFIN AVE	LAW ST	N DORGENOIS ST	391	1	934	Rigid	Major Collector	Local	LOWER NINTH WARD	5,000	30	Weak	40.4	67.0	53.7	01/22/2015	38.0	63.4	50.7	Poor		2016	PCC - Joint Repair	$47,889		
0000119810	2515628	CAFFIN AVE	N DORGENOIS ST	N ROCHEBLAVE ST	390	1	913	Rigid	Major Collector	Local	LOWER NINTH WARD	5,000	30	Weak	42.8	74.2	58.5	01/22/2015	40.3	70.9	55.6	Fair		2017	PCC - Joint Repair	$47,976		
0000119820	2515615	CAFFIN AVE	N ROCHEBLAVE ST	N TONTI ST	392	1	938	Rigid	Major Collector	Local	LOWER NINTH WARD	5,000	30	Weak	22.1	36.2	29.2	01/22/2015	20.1	33.7	26.9	Very Poor		2016	PCC - Full Depth Slab Repair	$69,749		
0000119830	2515621	CAFFIN AVE	N TONTI ST	UNNAMED	288	1	660	Rigid	Major Collector	Local	LOWER NINTH WARD	5,000	30	Weak	38.4	87.9	69.2	01/22/2015	28.1	86.4	57.3	Fair		2018	PCC - Joint Repair	$35,590		
0000119840	2560121	CAFFIN AVE	UNNAMED	N MIRO ST	100	1	234	Rigid	Major Collector	Local	LOWER NINTH WARD	5,000	30	Weak	25.6	72.3	49.0	01/22/2015	23.5	68.9	46.2	Poor		2016	PCC - Joint Repair	$11,996		
0000119850	2515617	CAFFIN AVE	N MIRO ST	N GALVEZ ST	390	1	1,149	Rigid	Major Collector	Local	LOWER NINTH WARD	5,000	30	Weak	36.0	81.6	58.8	01/22/2015	33.5	78.9	56.2	Fair		2017	PCC - Joint Repair	$60,395		
0000119860	2515639	CAFFIN AVE	N GALVEZ ST	N JOHNSON ST	392	1	851	Rigid	Major Collector	Local	LOWER NINTH WARD	5,000	30	Weak	34.6	80.7	58.7	01/22/2015	34.1	78.0	56.1	Fair		2017	PCC - Joint Repair	$44,746		
0000119870	2515467	CAFFIN AVE	N JOHNSON ST	N PRIEUR ST	389	1	901	Rigid	Major Collector	Local	LOWER NINTH WARD	5,000	30	Weak	25.8	60.1	43.0	01/22/2015	23.7	56.6	40.2	Poor		2016	PCC - Joint Repair	$46,225		
0000119880	2515660	CAFFIN AVE	N PRIEUR ST	N ROMAN ST	390	1	913	Rigid	Major Collector	Local	LOWER NINTH WARD	5,000	30	Weak	31.6	85.6	58.6	01/22/2015	29.3	83.8	56.6	Fair		2017	PCC - Joint Repair	$47,999		
0000119890	2515187	CAFFIN AVE	N ROMAN ST	N DERBIGNY ST	389	1	902	Rigid	Major Collector	Local	LOWER NINTH WARD	5,000	30	Weak	31.1	61.0	46.1	01/22/2015	28.8	57.5	43.2	Poor		2016	PCC - Joint Repair	$46,247		
0000119900	2523789	CAFFIN AVE	N DERBIGNY ST	N CLAIBORNE AVE	397	1	1,019	Composite	Major Collector	Local	LOWER NINTH WARD	5,000	30	Weak	44.9	100.0	72.5	06/05/2015	42.2	99.4	70.8	Good		2028	AC - Mill and Overlay	$56,107	AC - Mill and Overlay	06/05/2015
0000119910	2515473	CAFFIN AVE	N CLAIBORNE AVE	N ROBERTSON ST	268	1	771	Rigid	Major Collector	Local	LOWER NINTH WARD	5,000	30	Weak	34.4	96.6	65.5	01/22/2015	31.9	96.0	64.0	Fair		2023	PCC - Joint Repair	$46,987		
0000119920	2515478	CAFFIN AVE	N ROBERTSON ST	N VILLERE ST	391	1	1,037	Rigid	Major Collector	Local	LOWER NINTH WARD	5,000	30	Weak	43.7	78.1	60.9	01/22/2015	41.1	75.1	58.1	Fair		2018	PCC - Joint Repair	$55,905		
0000119930	2515532	CAFFIN AVE	N VILLERE ST	URQUHART ST	389	1	995	Rigid	Major Collector	Local	LOWER NINTH WARD	5,000	30	Weak	37.5	89.2	63.4	01/22/2015	35.0	87.7	61.4	Fair		2020	PCC - Joint Repair	$56,307		
0000119940	2515774	CAFFIN AVE	URQUHART ST	MARAIS ST	392	1	1,021	Rigid	Major Collector	Local	LOWER NINTH WARD	5,000	30	Weak	49.0	66.4	57.7	01/22/2015	46.1	62.8	54.5	Poor		2016	PCC - Joint Repair	$52,362		
0000119950	2515783	CAFFIN AVE	MARAIS ST	ST CLAUDE AVE	298	1	932	Rigid	Major Collector	Local	LOWER NINTH WARD	5,000	30	Weak	57.4	82.7	70.1	01/22/2015	54.0	80.2	67.1	Fair		2021	PCC - Joint Repair	$54,091		
0000119960	2515812	LAMANCHE ST	DOUGLASS ST	CHARTRES ST	319	2	1,017	Flexible	Local	None	HOLY CROSS	1,000	18	Weak	35.4	2.3	18.9	01/24/2015	28.6	1.7	15.2	Very Poor		2016	AC - Reconstruction (Minor Collector/Local)	$290,709		
0000119970	2514705	LAMANCHE ST	CHARTRES ST	ROYAL ST	361	2	1,084	Flexible	Local	None	HOLY CROSS	1,000	18	Weak	20.1	10.3	15.2	01/24/2015	16.5	8.1	11.8	Very Poor		2016	AC - Reconstruction (Minor Collector/Local)	$310,060		
0000119980	2514710	LAMANCHE ST	ROYAL ST	DAUPHINE ST	365	2	915	Flexible	Local	None	HOLY CROSS	1,000	18	Weak	25.9	2.6	14.3	01/24/2015	20.2	1.9	11.1	Very Poor		2016	AC - Reconstruction (Minor Collector/Local)	$261,540		
0000119990	2514707	LAMANCHE ST	DAUPHINE ST	BURGUNDY ST	363	2	947	Flexible	Local	None	HOLY CROSS	1,000	18	Weak	42.5	0.4	21.5	01/24/2015	37.1	0.2	18.7	Very Poor		2016	AC - Reconstruction (Minor Collector/Local)	$270,945		
0000120000	2515681	LAMANCHE ST	BURGUNDY ST	N RAMPART ST	364	2	941	Flexible	Local	None	HOLY CROSS	1,000	18	Weak	11.2	0.0	5.6	01/24/2015	8.7	0.0	4.4	Failure		2016	AC - Reconstruction (Minor Collector/Local)	$269,039		
0000120010	2515489	LAMANCHE ST	N RAMPART ST	ST CLAUDE AVE	449	2	1,539	Flexible	Local	None	HOLY CROSS	1,000	18	Weak	21.3	0.0	10.7	01/24/2015	16.3	0.0	8.2	Failure		2016	AC - Reconstruction (Minor Collector/Local)	$440,147		
0000120020	2523790	LAMANCHE ST	N DERBIGNY ST	N CLAIBORNE AVE	396	1	1,242	Rigid	Local	None	LOWER NINTH WARD	1,000	22	Weak	31.8	45.3	38.3	01/24/2015	29.0	42.5	35.8	Very Poor		2016	PCC - Full Depth Slab Repair	$95,449		
0000120030	2515477	LAMANCHE ST	N CLAIBORNE AVE	N ROBERTSON ST	267	2	796	Flexible	Local	None	LOWER NINTH WARD	1,000	18	Weak	43.2	71.6	57.4	01/22/2015	38.0	68.9	53.5	Poor		2016	AC - Mill and Overlay	$40,877		
0000120040	2515486	LAMANCHE ST	N ROBERTSON ST	N VILLERE ST	391	2	1,480	Flexible	Local	None	LOWER NINTH WARD	1,000	18	Weak	35.5	80.1	59.3	01/22/2015	32.2	78.1	55.2	Fair		2017	AC - Mill and Overlay	$62,139		
0000120050	2515817	LAMANCHE ST	N VILLERE ST	URQUHART ST	392	2	1,371	Flexible	Local	None	LOWER NINTH WARD	1,000	18	Weak	37.3	22.7	30.0	01/22/2015	30.8	17.5	24.2	Very Poor		2016	AC - Reconstruction (Minor Collector/Local)	$391,976		
0000120060	2515820	LAMANCHE ST	URQUHART ST	MARAIS ST	394	2	1,219	Flexible	Local	None	LOWER NINTH WARD	1,000	18	Weak	43.4	17.9	30.7	01/22/2015	38.3	14.0	26.2	Very Poor		2016	AC - Mill and Overlay with Base Repairs	$75,020		
0000120070	2515821	LAMANCHE ST	MARAIS ST	ST CLAUDE AVE	293	2	756	Flexible	Local	None	LOWER NINTH WARD	1,000	18	Weak	49.6	26.7	38.2	01/22/2015	45.1	20.9	33.0	Very Poor		2016	AC - Mill and Overlay with Base Repairs	$46,510		
0000120080	2515481	LAMANCHE ST	N DERBIGNY ST	N ROMAN ST	391	2	1,235	Rigid	Local	None	LOWER NINTH WARD	1,000	22	Weak	31.4	75.4	53.4	01/24/2015	29.1	72.1	50.6	Poor		2016	PCC - Crack/Joint Sealing	$19,028		
0000120090	2515188	LAMANCHE ST	N ROMAN ST	N PRIEUR ST	392	2	1,135	Rigid	Local	None	LOWER NINTH WARD	1,000	22	Weak	27.6	74.7	51.2	01/24/2015	25.5	71.4	48.5	Poor		2016	PCC - Crack/Joint Sealing	$17,487		
0000120100	2515190	LAMANCHE ST	N PRIEUR ST	N JOHNSON ST	391	2	1,189	Rigid	Local	None	LOWER NINTH WARD	1,000	22	Weak	9.9	41.7	25.8	01/24/2015	8.7	39.3	24.0	Very Poor		2016	PCC - Reconstruction (Minor Collector/Local)	$573,159		
0000120110	2515469	LAMANCHE ST	N JOHNSON ST	N GALVEZ ST	389	2	1,193	Rigid	Local	None	LOWER NINTH WARD	1,000	22	Weak	36.4	75.5	56.0	01/24/2015	33.9	72.2	53.1	Poor		2016	PCC - Crack/Joint Sealing	$18,384		
0000120120	2515641	LAMANCHE ST	N GALVEZ ST	N MIRO ST	391	2	1,185	Rigid	Local	None	LOWER NINTH WARD	1,000	22	Weak	36.1	68.3	52.2	01/24/2015	33.6	64.8	49.2	Poor		2016	PCC - Crack/Joint Sealing	$18,258		
0000120130	2515638	LAMANCHE ST	N MIRO ST	N TONTI ST	388	2	1,156	Rigid	Local	None	LOWER NINTH WARD	1,000	22	Weak	18.8	59.2	39.0	01/24/2015	17.0	55.7	36.4	Very Poor		2016	PCC - Full Depth Slab Repair	$88,849		
0000120140	2515635	LAMANCHE ST	N TONTI ST	N ROCHEBLAVE ST	390	2	1,185	Rigid	Local	None	LOWER NINTH WARD	1,000	22	Weak	39.1	68.4	53.8	01/24/2015	36.6	64.9	50.8	Poor		2016	PCC - Crack/Joint Sealing	$18,252		
0000120150	2515505	LAMANCHE ST	N ROCHEBLAVE ST	N DORGENOIS ST	392	2	1,184	Rigid	Local	None	LOWER NINTH WARD	1,000	22	Weak	25.5	63.8	44.7	01/24/2015	23.4	60.2	41.8	Poor		2016	PCC - Crack/Joint Sealing	$18,244		
0000120160	2515630	LAMANCHE ST	N DORGENOIS ST	LAW ST	390	2	903	Rigid	Local	None	LOWER NINTH WARD	1,000	22	Weak	34.1	71.7	52.9	01/24/2015	31.7	68.3	50.0	Poor		2016	PCC - Crack/Joint Sealing	$13,913		
0000120170	2515634	LAMANCHE ST	LAW ST	FLORIDA AVE	394	2	1,150	Rigid	Local	None	LOWER NINTH WARD	1,000	22	Weak	18.6	76.7	47.7	01/24/2015	16.9	73.5	45.2	Poor		2016	PCC - Crack/Joint Sealing	$17,717		
0000120180	2515813	CHARBONNET ST	CHARTRES ST	ROYAL ST	361	2	1,046	Flexible	Local	None	HOLY CROSS	1,000	18	Weak	34.5	0.0	17.3	01/24/2015	27.6	0.0	13.8	Very Poor		2016	AC - Reconstruction (Minor Collector/Local)	$299,162		
0000120190	2515810	CHARBONNET ST	ROYAL ST	DAUPHINE ST	364	2	1,304	Flexible	Local	None	HOLY CROSS	1,000	18	Weak	50.2	9.6	29.9	01/24/2015	45.8	7.5	26.7	Very Poor		2016	AC - Mill and Overlay with Base Repairs	$80,229		
0000120200	2515797	CHARBONNET ST	DAUPHINE ST	BURGUNDY ST	366	2	993	Flexible	Local	None	HOLY CROSS	1,000	18	Weak	54.6	10.9	32.8	01/24/2015	50.8	8.5	29.7	Very Poor		2016	AC - Mill and Overlay with Base Repairs	$61,080		
0000120210	2515793	CHARBONNET ST	BURGUNDY ST	N RAMPART ST	365	2	1,243	Flexible	Local	None	HOLY CROSS	1,000	18	Weak	26.6	36.7	31.7	01/24/2015	20.8	30.1	25.5	Very Poor		2016	AC - Mill and Overlay with Base Repairs	$76,510		
0000120220	2515792	CHARBONNET ST	N RAMPART ST	ST CLAUDE AVE	448	2	1,937	Flexible	Local	None	HOLY CROSS	1,000	18	Weak	29.6	35.7	32.7	01/24/2015	23.5	28.9	26.2	Very Poor		2016	AC - Mill and Overlay with Base Repairs	$119,206		
0000120230	2515788	CHARBONNET ST	ST CLAUDE AVE	MARAIS ST	274	2	770	Flexible	Local	None	LOWER NINTH WARD	1,000	18	Weak	9.4	11.5	10.5	01/24/2015	7.4	8.9	8.2	Failure		2016	AC - Reconstruction (Minor Collector/Local)	$220,201		
0000120240	2515823	CHARBONNET ST	MARAIS ST	URQUHART ST	392	2	1,034	Flexible	Local	None	LOWER NINTH WARD	1,000	18	Weak	14.1	0.0	7.1	01/24/2015	11.0	0.0	5.5	Failure		2016	AC - Reconstruction (Minor Collector/Local)	$295,698		
0000120250	2515694	CHARBONNET ST	URQUHART ST	N VILLERE ST	394	2	1,096	Flexible	Local	None	LOWER NINTH WARD	1,000	18	Weak	17.4	5.2	11.3	01/24/2015	13.7	3.9	8.8	Failure		2016	AC - Reconstruction (Minor Collector/Local)	$313,365		
0000120260	2515693	CHARBONNET ST	N VILLERE ST	N ROBERTSON ST	389	2	1,075	Flexible	Local	None	LOWER NINTH WARD	1,000	18	Weak	7.9	0.0	4.0	01/24/2015	6.1	0.0	3.1	Failure		2016	AC - Reconstruction (Minor Collector/Local)	$289,724		
0000120270	2515664	CHARBONNET ST	N ROBERTSON ST	N CLAIBORNE AVE	268	2	652	Flexible	Local	None	LOWER NINTH WARD	1,000	18	Weak	26.6	30.6	28.6	01/24/2015	20.8	24.3	22.6	Very Poor		2016	AC - Reconstruction (Minor Collector/Local)	$186,424		
0000120280	2523791	CHARBONNET ST	N CLAIBORNE AVE	N DERBIGNY ST	396	2	1,212	Flexible	Local	None	LOWER NINTH WARD	1,000	18	Weak	7.8	0.0	3.9	01/24/2015	6.0	0.0	3.0	Failure		2016	AC - Reconstruction (Minor Collector/Local)	$346,665		
0000120290	2515485	CHARBONNET ST	N DERBIGNY ST	N ROMAN ST	391	2	1,171	Flexible	Local	None	LOWER NINTH WARD	1,000	18	Weak	13.9	0.0	7.0	01/24/2015	10.8	0.0	5.4	Failure		2016	AC - Reconstruction (Minor Collector/Local)	$334,813		
0000120300	2515362	CHARBONNET ST	N ROMAN ST	N PRIEUR ST	390	2	1,375	Flexible	Local	None	LOWER NINTH WARD	1,000	18	Weak	13.7	0.0	6.9	01/24/2015	10.6	0.0	5.3	Failure		2016	AC - Reconstruction (Minor Collector/Local)	$393,216		
0000120310	2515359	CHARBONNET ST	N PRIEUR ST	N JOHNSON ST	391	2	1,385	Flexible	Local	None	LOWER NINTH WARD	1,000	18	Weak	6.1	0.0	3.1	01/24/2015	4.7	0.0	2.4	Failure		2016	AC - Reconstruction (Minor Collector/Local)	$396,075		
0000120320	2515668	CHARBONNET ST	N JOHNSON ST	N GALVEZ ST	391	2	1,067	Flexible	Local	None	LOWER NINTH WARD	1,000	18	Weak	9.1	0.0	4.6	01/24/2015	7.1	0.0	3.6	Failure		2016	AC - Reconstruction (Minor Collector/Local)	$305,135		
0000120330	2515653	CHARBONNET ST	N GALVEZ ST	N MIRO ST	389	2	946	Flexible	Local	None	LOWER NINTH WARD	1,000	18	Weak	14.9	14.9	14.9	01/24/2015	11.7	11.7	11.7	Very Poor		2016	AC - Reconstruction (Minor Collector/Local)	$270,437		
0000120340	2515643	CHARBONNET ST	N MIRO ST	N TONTI ST	389	2	1,159	Flexible	Local	None	LOWER NINTH WARD	1,000	18	Weak	20.6	31.2	25.9	01/24/2015	15.9	24.8	20.4	Very Poor		2016	AC - Reconstruction (Minor Collector/Local)	$331,509		
0000120350	2515647	CHARBONNET ST	N TONTI ST	N ROCHEBLAVE ST	390	2	1,052	Flexible	Local	None	LOWER NINTH WARD	1,000	18	Weak	18.1	34.7	26.4	01/24/2015	14.1	27.8	21.0	Very Poor		2016	AC - Reconstruction (Minor Collector/Local)	$300,750		
0000120360	2515646	CHARBONNET ST	N ROCHEBLAVE ST	N DORGENOIS ST	390	2	1,185	Flexible	Local	None	LOWER NINTH WARD	1,000	18	Weak	24.2	36.3	30.3	01/24/2015	18.8	29.6	24.2	Very Poor		2016	AC - Reconstruction (Minor Collector/Local)	$338,944		
0000120370	2515507	CHARBONNET ST	N DORGENOIS ST	LAW ST	392	2	785	Flexible	Local	None	LOWER NINTH WARD	1,000	18	Weak	20.4	26.6	23.5	01/24/2015	15.8	20.8	18.3	Very Poor		2016	AC - Reconstruction (Minor Collector/Local)	$224,459		
0000120380	2515504	CHARBONNET ST	LAW ST	FLORIDA AVE	395	2	984	Flexible	Local	None	LOWER NINTH WARD	1,000	18	Weak	23.6	29.8	26.7	01/24/2015	18.3	23.6	21.0	Very Poor		2016	AC - Reconstruction (Minor Collector/Local)	$281,399		
0000120390	2515830	ALABO ST	JAHNCKE DRY DOCK	BIENVENUE ST	435	2	2,169	Flexible	Local	None	HOLY CROSS	1,000	18	Weak	46.7	41.0	43.9	01/24/2015	42.1	35.1	38.6	Very Poor		2016	AC - Mill and Overlay with Base Repairs	$133,474		
0000120400	2515833	ALABO ST	BIENVENUE ST	DOUGLASS ST	319	2	1,543	Flexible	Local	None	HOLY CROSS	1,000	18	Weak	42.9	100.0	71.5	01/24/2015	37.6	98.5	68.1	Fair		2020	AC - Mill and Overlay	$69,756		
0000120410	2515108	ALABO ST	DOUGLASS ST	CHARTRES ST	327	2	1,383	Flexible	Local	None	HOLY CROSS	1,000	18	Weak	45.3	72.9	59.1	01/24/2015	40.7	70.3	55.5	Fair		2017	AC - Mill and Overlay	$58,058		
0000120420	2515105	ALABO ST	CHARTRES ST	ROYAL ST	372	2	1,199	Flexible	Local	None	HOLY CROSS	1,000	18	Weak	33.0	56.4	44.7	01/24/2015	26.3	52.7	39.5	Very Poor		2016	AC - Mill and Overlay with Base Repairs	$73,755		
0000120430	2515956	ALABO ST	ROYAL ST	DAUPHINE ST	359	2	1,012	Flexible	Local	None	HOLY CROSS	1,000	18	Weak	38.8	0.0	19.4	01/24/2015	32.5	0.0	16.3	Very Poor		2016	AC - Reconstruction (Minor Collector/Local)	$289,502		
0000120440	2515954	ALABO ST	DAUPHINE ST	BURGUNDY ST	365	2	1,155	Flexible	Local	None	HOLY CROSS	1,000	18	Weak	9.5	37.8	23.7	01/24/2015	7.4	31.4	19.4	Very Poor		2016	AC - Reconstruction (Minor Collector/Local)	$330,301		

DRAFT

Appendix A RoadMatrix Section Attributes

															Field Measured Conditions				2016 Predicted Conditions									
SectionID	SEGMENTID	Street	From	To	Length (ft)	Lanes	Area (yd^2)	Pavement Type	Functional Class	FHWA Route	Neighborhood	AADT	EGT	Subgrade Strength	RCI	SDI	PCI	PCI Date	RCIYr1	SDIYr1	PCIYr1	PCI Class	Destroyed Road	Need Year (Adjusted)	Need Recommended Rehab (PCI Trigger)	Need Cost (PCI Trigger)	Last Rehab	Last Rehab Date
0000120450	2515799	ALABO ST	BURGUNDY ST	N RAMPART ST	369	2	1,256	Flexible	Local	None	HOLY CROSS	1,000	18	Weak	39.5	27.6	33.6	01/24/2015	33.4	21.7	27.6	Very Poor		2016	AC - Mill and Overlay with Base Repairs	$77,269		
0000120460	2515795	ALABO ST	N RAMPART ST	ST CLAUDE AVE	446	2	1,769	Flexible	Local	None	HOLY CROSS	1,000	18	Weak	49.2	32.0	40.6	01/24/2015	44.7	25.5	35.1	Very Poor		2016	AC - Mill and Overlay with Base Repairs	$108,827		
0000120470	2515801	ALABO ST	ST CLAUDE AVE	MARAIS ST	289	2	1,417	Flexible	Local	None	LOWER NINTH WARD	1,000	18	Weak	25.1	1.4	13.3	01/24/2015	19.6	0.9	10.3	Very Poor		2016	AC - Reconstruction (Minor Collector/Local)	$405,322		
0000120480	2515804	ALABO ST	MARAIS ST	URQUHART ST	394	2	1,001	Flexible	Local	None	LOWER NINTH WARD	1,000	18	Weak	22.6	9.8	16.2	01/24/2015	17.4	7.7	12.6	Very Poor		2016	AC - Reconstruction (Minor Collector/Local)	$286,197		
0000120490	2515699	ALABO ST	URQUHART ST	BENTON ST	175	2	743	Flexible	Local	None	LOWER NINTH WARD	1,000	18	Weak	53.3	8.1	30.7	01/24/2015	49.3	6.3	27.8	Very Poor		2016	AC - Mill and Overlay with Base Repairs	$45,690		
0000120500	2561597	ALABO ST	BENTON ST	N VILLERE ST	215	2	599	Flexible	Local	None	LOWER NINTH WARD	1,000	18	Weak	30.6	12.4	21.5	01/24/2015	24.3	9.6	17.0	Very Poor		2016	AC - Reconstruction (Minor Collector/Local)	$171,394		
0000120510	2515697	ALABO ST	N VILLERE ST	N ROBERTSON ST	390	2	1,344	Flexible	Local	None	LOWER NINTH WARD	1,000	18	Weak	43.9	3.6	23.8	01/24/2015	38.9	2.7	20.8	Very Poor		2016	AC - Reconstruction (Minor Collector/Local)	$384,287		
0000120520	2515720	ALABO ST	N ROBERTSON ST	N CLAIBORNE AVE	274	2	1,014	Flexible	Local	None	LOWER NINTH WARD	1,000	18	Weak	37.8	2.5	20.2	01/24/2015	31.4	1.8	16.6	Very Poor		2016	AC - Reconstruction (Minor Collector/Local)	$289,915		
0000120530	2523792	ALABO ST	N CLAIBORNE AVE	N DERBIGNY ST	397	2	1,247	Flexible	Local	None	LOWER NINTH WARD	1,000	18	Weak	7.4	9.0	8.2	01/24/2015	5.7	7.0	6.4	Failure		2016	AC - Reconstruction (Minor Collector/Local)	$356,611		
0000120540	2515713	ALABO ST	N DERBIGNY ST	N ROMAN ST	390	2	1,310	Flexible	Local	None	LOWER NINTH WARD	1,000	18	Weak	28.3	23.6	26.0	01/24/2015	22.3	18.3	20.3	Very Poor		2016	AC - Reconstruction (Minor Collector/Local)	$374,500		
0000120550	2515704	ALABO ST	N ROMAN ST	N PRIEUR ST	391	2	1,184	Flexible	Local	None	LOWER NINTH WARD	1,000	18	Weak	25.7	28.7	27.2	01/24/2015	20.1	22.6	21.4	Very Poor		2016	AC - Reconstruction (Minor Collector/Local)	$338,690		
0000120560	2515361	ALABO ST	N PRIEUR ST	N JOHNSON ST	391	2	1,161	Flexible	Local	None	LOWER NINTH WARD	1,000	18	Weak	9.9	4.9	7.4	01/24/2015	7.7	3.7	5.7	Failure		2016	AC - Reconstruction (Minor Collector/Local)	$331,985		
0000120570	2515674	ALABO ST	N JOHNSON ST	N GALVEZ ST	393	2	1,138	Flexible	Local	None	LOWER NINTH WARD	1,000	18	Weak	13.2	30.1	21.7	01/24/2015	10.2	23.9	17.1	Very Poor		2016	AC - Reconstruction (Minor Collector/Local)	$325,567		
0000120580	2515673	ALABO ST	N GALVEZ ST	N MIRO ST	387	2	1,299	Flexible	Local	None	LOWER NINTH WARD	1,000	18	Weak	25.2	36.5	30.9	01/24/2015	19.7	29.9	24.8	Very Poor		2016	AC - Reconstruction (Minor Collector/Local)	$371,354		
0000120590	2515655	ALABO ST	N MIRO ST	N TONTI ST	388	2	980	Flexible	Local	None	LOWER NINTH WARD	1,000	18	Weak	20.1	0.0	10.1	01/24/2015	15.5	0.0	7.8	Failure		2016	AC - Reconstruction (Minor Collector/Local)	$280,351		
0000120600	2515651	ALABO ST	N TONTI ST	ELLIS ST	204	2	587	Flexible	Local	None	LOWER NINTH WARD	1,000	18	Weak	8.2	8.9	8.6	01/24/2015	6.4	6.9	6.7	Failure		2016	AC - Reconstruction (Minor Collector/Local)	$167,836		
0000120610	2783248	ALABO ST	ELLIS ST	N ROCHEBLAVE ST	187	2	519	Flexible	Local	None	LOWER NINTH WARD	1,000	18	Weak	12.5	0.0	6.3	01/24/2015	9.7	0.0	4.9	Failure		2016	AC - Reconstruction (Minor Collector/Local)	$148,548		
0000120620	2515649	ALABO ST	N ROCHEBLAVE ST	MELROSE ST	187	2	391	Flexible	Local	None	LOWER NINTH WARD	1,000	18	Weak	1.7	21.4	11.6	01/24/2015	1.2	16.4	8.8	Failure		2016	AC - Reconstruction (Minor Collector/Local)	$111,721		
0000120630	2783245	ALABO ST	MELROSE ST	N DORGENOIS ST	207	2	497	Flexible	Local	None	LOWER NINTH WARD	1,000	18	Weak	11.3	0.0	5.7	01/24/2015	8.8	0.0	4.4	Failure		2016	AC - Reconstruction (Minor Collector/Local)	$142,257		
0000120640	2517099	ALABO ST	N DORGENOIS ST	WHIPPLE ST	192	2	460	Flexible	Local	None	LOWER NINTH WARD	1,000	18	Weak	22.9	27.8	25.4	01/24/2015	17.7	21.9	19.8	Very Poor		2016	AC - Reconstruction (Minor Collector/Local)	$131,644		
0000120650	2517210	ALABO ST	WHIPPLE ST	LAW ST	195	2	485	Flexible	Local	None	LOWER NINTH WARD	1,000	18	Weak	14.2	22.6	18.4	01/24/2015	11.1	17.4	14.2	Very Poor		2016	AC - Reconstruction (Minor Collector/Local)	$138,793		
0000120660	2517097	ALABO ST	LAW ST	HAMLIN ST	194	2	421	Flexible	Local	None	LOWER NINTH WARD	1,000	18	Weak	7.9	15.4	11.7	01/24/2015	6.1	12.1	9.1	Failure		2016	AC - Reconstruction (Minor Collector/Local)	$120,395		
0000120670	2517242	ALABO ST	HAMLIN ST	FLORIDA AVE	202	2	491	Flexible	Local	None	LOWER NINTH WARD	1,000	18	Weak	8.3	26.2	17.3	01/24/2015	6.5	20.5	13.5	Very Poor		2016	AC - Reconstruction (Minor Collector/Local)	$140,446		
0000120680	2513177	ROFFIGNAC ST	N MIRO ST	N TONTI ST	386	2	1,041	Flexible	Local	None	LOWER NINTH WARD	1,000	18	Weak	9.9	0.0	5.0	01/22/2015	7.7	0.0	3.9	Failure		2016	AC - Reconstruction (Minor Collector/Local)	$297,795		
0000120690	2517257	ROFFIGNAC ST	N TONTI ST	ELLIS ST	205	2	538	Flexible	Local	None	LOWER NINTH WARD	1,000	18	Weak	13.0	0.0	6.5	01/22/2015	10.0	0.0	5.0	Failure		2016	AC - Reconstruction (Minor Collector/Local)	$153,855		
0000120700	2783249	ROFFIGNAC ST	ELLIS ST	N ROCHEBLAVE ST	184	2	532	Flexible	Local	None	LOWER NINTH WARD	1,000	18	Weak	29.2	1.9	15.6	01/22/2015	23.1	1.3	12.2	Very Poor		2016	AC - Reconstruction (Minor Collector/Local)	$152,234		
0000120710	2517254	ROFFIGNAC ST	N ROCHEBLAVE ST	MELROSE ST	192	2	538	Flexible	Local	None	LOWER NINTH WARD	1,000	18	Weak	37.4	0.0	18.7	01/22/2015	30.9	0.0	15.5	Very Poor		2016	AC - Reconstruction (Minor Collector/Local)	$153,855		
0000120720	2783246	ROFFIGNAC ST	MELROSE ST	N DORGENOIS ST	196	2	501	Flexible	Local	None	LOWER NINTH WARD	1,000	18	Weak	27.8	3.9	15.9	01/22/2015	21.9	2.9	12.4	Very Poor		2016	AC - Reconstruction (Minor Collector/Local)	$143,305		
0000120730	2517216	ROFFIGNAC ST	N DORGENOIS ST	WHIPPLE ST	193	2	520	Flexible	Local	None	LOWER NINTH WARD	1,000	18	Weak	13.1	0.0	6.6	01/22/2015	10.1	0.0	5.1	Failure		2016	AC - Reconstruction (Minor Collector/Local)	$148,580		
0000120740	2517214	ROFFIGNAC ST	WHIPPLE ST	LAW ST	194	2	421	Flexible	Local	None	LOWER NINTH WARD	1,000	18	Weak	33.9	0.0	17.0	01/22/2015	27.1	0.0	13.6	Very Poor		2016	AC - Reconstruction (Minor Collector/Local)	$120,332		
0000120750	2517212	ROFFIGNAC ST	LAW ST	HAMLIN ST	196	2	539	Flexible	Local	None	LOWER NINTH WARD	1,000	18	Weak	13.7	7.0	11.4	01/22/2015	12.3	5.4	8.9	Failure		2016	AC - Reconstruction (Minor Collector/Local)	$154,268		
0000120760	2517245	ROFFIGNAC ST	HAMLIN ST	FLORIDA AVE	198	2	544	Flexible	Local	None	LOWER NINTH WARD	1,000	18	Weak	35.6	35.1	35.4	01/22/2015	28.9	28.3	28.6	Very Poor		2016	AC - Mill and Overlay with Base Repairs	$33,493		
0000120770	2517261	WINTHROP ST	N MIRO ST	N TONTI ST	384	2	837	Flexible	Local	None	LOWER NINTH WARD	1,000	18	Weak	25.9	14.2	20.1	01/22/2015	20.2	11.1	15.7	Very Poor		2016	AC - Reconstruction (Minor Collector/Local)	$239,266		
0000120780	2517260	WINTHROP ST	N TONTI ST	N ROCHEBLAVE ST	386	2	784	Flexible	Local	None	LOWER NINTH WARD	1,000	18	Weak	20.3	18.2	19.3	01/22/2015	15.7	14.2	15.0	Very Poor		2016	AC - Reconstruction (Minor Collector/Local)	$224,331		
0000120790	2517255	WINTHROP ST	N ROCHEBLAVE ST	N DORGENOIS ST	389	2	772	Flexible	Local	None	LOWER NINTH WARD	1,000	18	Weak	35.4	15.2	25.3	01/22/2015	28.6	11.9	20.3	Very Poor		2016	AC - Reconstruction (Minor Collector/Local)	$220,868		
0000120800	2517224	WINTHROP ST	N DORGENOIS ST	LAW ST	386	2	834	Flexible	Local	None	LOWER NINTH WARD	1,000	18	Weak	30.6	9.6	20.1	01/22/2015	24.3	7.5	15.9	Very Poor		2016	AC - Reconstruction (Minor Collector/Local)	$238,567		
0000120810	2517267	MONTICELLO ST	N MIRO ST	N TONTI ST	387	2	780	Flexible	Local	None	LOWER NINTH WARD	1,000	18	Weak	15.8	17.5	16.7	01/22/2015	12.4	13.8	13.1	Very Poor		2016	AC - Reconstruction (Minor Collector/Local)	$223,188		
0000120820	2517277	MONTICELLO ST	N TONTI ST	N ROCHEBLAVE ST	387	2	777	Flexible	Local	None	LOWER NINTH WARD	1,000	18	Weak	21.4	11.9	16.7	01/22/2015	16.4	9.3	12.9	Very Poor		2016	AC - Reconstruction (Minor Collector/Local)	$222,203		
0000120830	2517274	MONTICELLO ST	N ROCHEBLAVE ST	N DORGENOIS ST	387	2	806	Flexible	Local	None	LOWER NINTH WARD	1,000	18	Weak	13.8	10.3	12.1	01/22/2015	10.7	8.1	9.4	Failure		2016	AC - Reconstruction (Minor Collector/Local)	$230,559		
0000120840	2517275	MONTICELLO ST	N DORGENOIS ST	LAW ST	389	2	728	Flexible	Local	None	LOWER NINTH WARD	1,000	18	Weak	38.8	14.7	26.8	01/22/2015	32.5	11.5	22.0	Very Poor		2016	AC - Reconstruction (Minor Collector/Local)	$208,285		
0000120850	2515107	GORDON ST	CHARTRES ST	ROYAL ST	363	2	1,099	Flexible	Local	None	HOLY CROSS	1,000	18	Weak	76.9	98.2	87.6	01/24/2015	74.6	96.8	85.7	Excellent		2028	AC - Mill and Overlay	$60,545		
0000120860	2515961	GORDON ST	ROYAL ST	DAUPHINE ST	361	2	1,094	Flexible	Local	None	HOLY CROSS	1,000	18	Weak	76.0	100.0	88.0	01/24/2015	73.7	98.5	86.1	Excellent		2028	AC - Mill and Overlay	$60,276		
0000120870	2515960	GORDON ST	DAUPHINE ST	BURGUNDY ST	361	2	1,137	Flexible	Local	None	HOLY CROSS	1,000	18	Weak	63.2	100.0	81.6	01/24/2015	60.1	98.5	79.3	Good		2024	AC - Mill and Overlay	$56,730		
0000120880	2515872	GORDON ST	BURGUNDY ST	N RAMPART ST	363	2	1,121	Flexible	Local	None	HOLY CROSS	1,000	18	Weak	72.1	100.0	86.1	01/24/2015	69.4	98.5	84.0	Good		2027	AC - Mill and Overlay	$60,256		
0000120890	2515865	GORDON ST	N RAMPART ST	EL DORADO ST	217	2	676	Flexible	Local	None	HOLY CROSS	1,000	18	Weak	37.7	100.0	68.9	01/24/2015	31.3	98.5	64.9	Fair		2019	AC - Mill and Overlay	$29,822		
0000120900	2515868	GORDON ST	EL DORADO ST	ST CLAUDE AVE	228	2	677	Flexible	Local	None	HOLY CROSS	1,000	18	Weak	60.9	93.9	77.4	01/24/2015	57.5	92.4	75.0	Good		2023	AC - Mill and Overlay	$32,945		
0000120910	2515863	GORDON ST	ST CLAUDE AVE	MARAIS ST	289	1	987	Flexible	Local	None	LOWER NINTH WARD	1,000	18	Weak	29.0	36.8	32.9	01/24/2015	22.9	30.3	26.6	Very Poor		2016	AC - Mill and Overlay with Base Repairs	$60,717		
0000120920	2515807	GORDON ST	MARAIS ST	URQUHART ST	390	2	1,277	Flexible	Local	None	LOWER NINTH WARD	1,000	18	Weak	29.0	4.7	16.9	01/24/2015	22.9	3.5	13.2	Very Poor		2016	AC - Reconstruction (Minor Collector/Local)	$365,190		
0000120930	2515877	GORDON ST	URQUHART ST	N VILLERE ST	388	2	1,158	Flexible	Local	None	LOWER NINTH WARD	1,000	18	Weak	21.0	3.0	12.0	01/24/2015	16.1	2.2	9.2	Failure		2016	AC - Reconstruction (Minor Collector/Local)	$331,032		
0000120940	2515874	GORDON ST	N VILLERE ST	N ROBERTSON ST	388	2	1,246	Flexible	Local	None	LOWER NINTH WARD	1,000	18	Weak	27.9	0.0	14.0	01/24/2015	22.0	0.0	11.0	Very Poor		2016	AC - Reconstruction (Minor Collector/Local)	$356,420		
0000120950	2515732	GORDON ST	N ROBERTSON ST	N CLAIBORNE AVE	332	2	932	Flexible	Local	None	LOWER NINTH WARD	1,000	18	Weak	1.8	11.6	6.7	01/24/2015	1.2	9.0	5.1	Failure		2016	AC - Reconstruction (Minor Collector/Local)	$266,592		
0000120960	2523794	GORDON ST	N CLAIBORNE AVE	N DERBIGNY ST	388	2	990	Flexible	Local	None	LOWER NINTH WARD	1,000	18	Weak	21.4	0.0	10.7	01/24/2015	16.4	0.0	8.2	Failure		2016	AC - Reconstruction (Minor Collector/Local)	$283,179		
0000120970	2515725	GORDON ST	N DERBIGNY ST	N ROMAN ST	388	2	1,157	Flexible	Local	None	LOWER NINTH WARD	1,000	18	Weak	37.3	17.1	27.2	01/24/2015	30.8	13.5	22.2	Very Poor		2016	AC - Reconstruction (Minor Collector/Local)	$330,778		
0000120980	2515722	GORDON ST	N ROMAN ST	N PRIEUR ST	388	2	1,044	Flexible	Local	None	LOWER NINTH WARD	1,000	18	Weak	28.5	6.3	17.4	01/24/2015	22.5	4.9	13.7	Very Poor		2016	AC - Reconstruction (Minor Collector/Local)	$298,590		
0000120990	2515710	GORDON ST	N PRIEUR ST	N JOHNSON ST	387	2	1,041	Flexible	Local	None	LOWER NINTH WARD	1,000	18	Weak	22.6	24.4	23.5	01/24/2015	17.4	18.9	18.2	Very Poor		2016	AC - Reconstruction (Minor Collector/Local)	$297,827		
0000121000	2517240	GORDON ST	N JOHNSON ST	N GALVEZ ST	388	2	1,080	Flexible	Local	None	LOWER NINTH WARD	1,000	18	Weak	45.9	24.9	35.4	01/24/2015	41.3	19.4	30.4	Very Poor		2016	AC - Mill and Overlay with Base Repairs	$66,446		
0000121010	2516934	GORDON ST	N GALVEZ ST	N MIRO ST	386	2	1,061	Flexible	Local	None	LOWER NINTH WARD	1,000	18	Weak	25.4	20.2	22.8	01/24/2015	19.8	15.6	17.7	Very Poor		2016	AC - Reconstruction (Minor Collector/Local)	$303,451		
0000121020	2517285	GORDON ST	N MIRO ST	N TONTI ST	387	2	1,131	Flexible	Local	None	LOWER NINTH WARD	1,000	18	Weak	16.4	3.3	9.9	01/24/2015	12.9	2.5	7.7	Failure		2016	AC - Reconstruction (Minor Collector/Local)	$323,533		
0000121030	2517282	GORDON ST	N TONTI ST	N ROCHEBLAVE ST	387	2	1,076	Flexible	Local	None	LOWER NINTH WARD	1,000	18	Weak	15.3	23.1	19.2	01/24/2015	12.0	17.8	14.9	Very Poor		2016	AC - Reconstruction (Minor Collector/Local)	$307,677		
0000121040	2517279	GORDON ST	N ROCHEBLAVE ST	N DORGENOIS ST	387	2	918	Flexible	Local	None	LOWER NINTH WARD	1,000	18	Weak	16.5	0.0	8.3	01/24/2015	13.0	0.0	6.5	Failure		2016	AC - Reconstruction (Minor Collector/Local)	$262,652		
0000121050	2517293	GORDON ST	N DORGENOIS ST	LAW ST	389	2	1,003	Flexible	Local	None	LOWER NINTH WARD	1,000	18	Weak	26.2	9.5	17.9	01/24/2015	20.5	7.4	14.0	Very Poor		2016	AC - Reconstruction (Minor Collector/Local)	$286,769		
0000121060	2517290	GORDON ST	LAW ST	FLORIDA AVE	392	2	1,123	Flexible	Local	None	LOWER NINTH WARD	1,000	18	Weak	38.0	10.8	24.4	01/24/2015	31.6	8.4	20.0	Very Poor		2016	AC - Reconstruction (Minor Collector/Local)	$321,245		
0000121070	2561596	BENTON ST	ALABO ST	N VILLERE ST	216	2	586	Flexible	Local	None	LOWER NINTH WARD	1,000	18	Weak	50.3	29.5	39.9	01/24/2015	45.9	23.3	34.6	Very Poor		2016	AC - Mill and Overlay with Base Repairs	$36,050		
0000121080	2515698	BENTON ST	N VILLERE ST	N ROBERTSON ST	388	2	983	Flexible	Local	None	LOWER NINTH WARD	1,000	18	Weak	39.4	0.0	19.7	01/24/2015	33.2	0.0	16.6	Very Poor		2016	AC - Reconstruction (Minor Collector/Local)	$281,209		
0000121090	2515728	BENTON ST	N ROBERTSON ST	N CLAIBORNE AVE	290	2	816	Flexible	Local	None	LOWER NINTH WARD	1,000	18	Weak	20.4	24.9	22.7	01/24/2015	15.8	19.4	17.6	Very Poor		2016	AC - Reconstruction (Minor Collector/Local)	$233,324		
0000121100	2523793	BENTON ST	N CLAIBORNE AVE	N DERBIGNY ST	388	2	1,232	Flexible	Local	None	LOWER NINTH WARD	1,000	18	Weak	17.0	2.4	9.7	01/24/2015	13.4	1.7	7.6	Failure		2016	AC - Reconstruction (Minor Collector/Local)	$352,353		
0000121110	2515716	BENTON ST	N DERBIGNY ST	N ROMAN ST	389	2	1,210	Flexible	Local	None	LOWER NINTH WARD	1,000	18	Weak	39.2	19.7	29.5	01/24/2015	33.0	15.3	24.2	Very Poor		2016	AC - Reconstruction (Minor Collector/Local)	$345,966		
0000121120	2515708	BENTON ST	N ROMAN ST	N PRIEUR ST	389	2	1,108	Flexible	Local	None	LOWER NINTH WARD	1,000	18	Weak	33.5	0.0	16.8	01/24/2015	26.8	0.0	13.4	Very Poor		2016	AC - Reconstruction (Minor Collector/Local)	$316,797		
0000121130	2515703	BENTON ST	N PRIEUR ST	N JOHNSON ST	387	2	1,030	Flexible	Local	None	LOWER NINTH WARD	1,000	18	Weak	9.7	9.9	9.8	01/24/2015	7.6	7.7	7.7	Failure		2016	AC - Reconstruction (Minor Collector/Local)	$294,522		
0000121140	2515706	BENTON ST	N JOHNSON ST	N GALVEZ ST	387	2	1,090	Flexible	Local	None	LOWER NINTH WARD	1,000	18	Weak	26.1	14.5	20.3	01/24/2015	20.4	11.3	15.9	Very Poor		2016	AC - Reconstruction (Minor Collector/Local)	$311,840		
0000121150	2515676	BENTON ST	N GALVEZ ST	N MIRO ST	386	2	1,139	Flexible	Local	None	LOWER NINTH WARD	1,000	18	Weak	14.5	2.0	8.3	01/24/2015	11.3	1.4	6.4	Failure		2016	AC - Reconstruction (Minor Collector/Local)	$325,757		
0000121160	2517266	BENTON ST	N MIRO ST	N TONTI ST	388	2	1,047	Flexible	Local	None	LOWER NINTH WARD	1,000	18	Weak	15.5	0.0	7.8	01/24/2015	12.2	0.0	6.1	Failure		2016	AC - Reconstruction (Minor Collector/Local)	$299,479		
0000121170	2517263	BENTON ST	N TONTI ST	N ROCHEBLAVE ST	388	2	1,021	Flexible	Local	None	LOWER NINTH WARD	1,000	18	Weak	20.9	0.0	10.5	01/24/2015	16.1	0.0	8.1	Failure		2016	AC - Reconstruction (Minor Collector/Local)	$292,076		
0000121180	2517272	BENTON ST	N ROCHEBLAVE ST	N DORGENOIS ST	387	2	1,093	Flexible	Local	None	LOWER NINTH WARD	1,000	18	Weak	10.9	4.3	7.6	01/24/2015	8.5	3.2	5.9	Failure		2016	AC - Reconstruction (Minor Collector/Local)	$312,602		
0000121190	2517270	BENTON ST	N DORGENOIS ST	LAW ST	388	2	1,115	Flexible	Local	None	LOWER NINTH WARD	1,000	18	Weak	22.1	0.0	11.1	01/24/2015	17.0	0.0	8.5	Failure		2016	AC - Reconstruction (Minor Collector/Local)	$318,957		
0000121200	2517248	BENTON ST	LAW ST	FLORIDA AVE	392	2	1,072	Flexible	Local	None	LOWER NINTH WARD	1,000	18	Weak	0.1	0.1	0.1	12/31/2015	0.1	0.1	0.1	Failure	1	2016	AC - Reconstruction (Minor Collector/Local)	$306,661		
0000121210	2515835	TUPELO ST	BIENVENUE ST	DOUGLASS ST	321	2	1,027	Flexible	Local	None	HOLY CROSS	1,000	18	Weak	36.4	33.2	34.8	01/24/2015	29.8	26.5	28.2	Very Poor		2016	AC - Mill and Overlay with Base Repairs	$63,206		
0000121220	2515836	TUPELO ST	DOUGLASS ST	CHARTRES ST	318	2	973	Flexible	Local	Local	HOLY CROSS	1,000	18	Weak	67.9	100.0	84.0	01/24/2015	65.0	98.5	81.8	Good		2025	AC - Mill and Overlay	$49,794		
0000121230	2515957	TUPELO ST	CHARTRES ST	ROYAL ST	359	2	980	Flexible	Major Collector	Local	HOLY CROSS	5,000	30	Weak	53.6	90.4	72.0	01/24/2015	49.7	88.8	69.3	Fair		2020	AC - Mill and Overlay	$44,312		

DRAFT

Stantec

															Field Measured Conditions				2016 Predicted Conditions										
SectionID	SEGMENTID	Street	From	To	Length (ft)	Lanes	Area (yd^2)	Pavement Type	Functional Class	FHWA Route	Neighborhood	AADT	EGT	Subgrade Strength	RCI	SDI	PCI	PCI Date	RCIYr1	SDIYr1	PCIYr1	PCI Class	Destroyed Road	Need Year (Adjusted)	Need Recommended Rehab (PCI Trigger)	Need Cost (PCI Trigger)	Last Rehab	Last Rehab Date
0000121240	2515824	TUPELO ST	ROYAL ST	DAUPHINE ST	364	2	1,144	Flexible	Major Collector	Local	HOLY CROSS	5,000	30	Weak	44.0	100.0	72.0	01/24/2015	39.0	98.5	68.8	Fair		2020	AC - Mill and Overlay	$51,732		
0000121250	2515964	TUPELO ST	DAUPHINE ST	BURGUNDY ST	359	2	1,126	Flexible	Major Collector	Local	HOLY CROSS	5,000	30	Weak	60.0	99.3	79.7	01/24/2015	56.5	97.8	77.2	Good		2023	AC - Mill and Overlay	$54,844		
0000121260	2515966	TUPELO ST	BURGUNDY ST	TODD PL	226	2	579	Flexible	Major Collector	Local	HOLY CROSS	5,000	30	Weak	53.1	98.9	76.0	01/24/2015	49.1	97.5	73.3	Good		2022	AC - Mill and Overlay	$27,481		
0000121270	2515945	TUPELO ST	TODD PL	N RAMPART ST	137	2	381	Flexible	Major Collector	Local	HOLY CROSS	5,000	30	Weak	44.0	89.4	66.7	01/24/2015	39.0	87.8	63.4	Fair		2019	AC - Mill and Overlay	$16,810		
0000121280	2515870	TUPELO ST	N RAMPART ST	EL DORADO ST	221	2	608	Flexible	Major Collector	Local	HOLY CROSS	5,000	30	Weak	52.0	100.0	76.0	01/24/2015	47.9	98.5	73.2	Good		2022	AC - Mill and Overlay	$28,859		
0000121290	2515869	TUPELO ST	EL DORADO ST	ST CLAUDE AVE	226	2	609	Flexible	Major Collector	Local	HOLY CROSS	5,000	30	Weak	57.7	94.5	76.1	01/24/2015	54.0	93.0	73.5	Good		2022	AC - Mill and Overlay	$28,927		
0000121300	2515940	TUPELO ST	ST CLAUDE AVE	MARAIS ST	288	1	1,055	Rigid	Major Collector	Local	LOWER NINTH WARD	5,000	30	Weak	50.0	86.4	68.2	01/22/2015	47.1	84.8	66.0	Fair		2021	PCC - Joint Repair	$61,203		
0000121310	2515897	TUPELO ST	MARAIS ST	URQUHART ST	390	1	1,456	Rigid	Major Collector	Local	LOWER NINTH WARD	5,000	30	Weak	49.1	84.5	66.8	01/22/2015	46.2	82.4	64.3	Fair		2020	PCC - Joint Repair	$82,432		
0000121320	2515890	TUPELO ST	URQUHART ST	N VILLERE ST	388	1	1,485	Rigid	Major Collector	Local	LOWER NINTH WARD	5,000	30	Weak	40.4	92.5	66.5	01/22/2015	38.0	91.8	64.9	Fair		2022	PCC - Joint Repair	$88,317		
0000121330	2515932	TUPELO ST	N VILLERE ST	N ROBERTSON ST	387	1	1,462	Rigid	Major Collector	Local	LOWER NINTH WARD	5,000	30	Weak	43.4	84.5	64.0	01/22/2015	40.8	82.4	61.6	Fair		2019	PCC - Joint Repair	$80,778		
0000121340	2515887	TUPELO ST	N ROBERTSON ST	N CLAIBORNE AVE	333	1	1,229	Rigid	Major Collector	Local	LOWER NINTH WARD	5,000	30	Weak	55.6	95.5	75.6	01/22/2015	52.4	94.7	73.6	Good		2027	PCC - Joint Repair	$82,717		
0000121350	2523796	TUPELO ST	N CLAIBORNE AVE	N DERBIGNY ST	389	1	1,471	Rigid	Major Collector	Local	LOWER NINTH WARD	5,000	30	Weak	28.9	72.4	50.8	01/22/2015	26.8	69.2	48.0	Poor		2016	PCC - Joint Repair	$75,466		
0000121360	2517342	TUPELO ST	N DERBIGNY ST	N ROMAN ST	387	1	1,446	Rigid	Major Collector	Local	LOWER NINTH WARD	5,000	30	Weak	36.0	46.4	41.3	01/22/2015	33.5	43.7	38.4	Very Poor		2016	PCC - Full Depth Slab Repair	$111,091		
0000121370	2517341	TUPELO ST	N ROMAN ST	N PRIEUR ST	386	1	1,423	Rigid	Major Collector	Local	LOWER NINTH WARD	5,000	30	Weak	45.9	71.5	58.7	01/22/2015	43.0	68.1	55.6	Fair		2017	PCC - Joint Repair	$74,812		
0000121380	2517334	TUPELO ST	N PRIEUR ST	N JOHNSON ST	389	1	1,452	Rigid	Major Collector	Local	LOWER NINTH WARD	5,000	30	Weak	32.1	77.3	54.7	01/22/2015	29.7	74.2	52.0	Poor		2016	PCC - Joint Repair	$74,486		
0000121390	2517330	TUPELO ST	N JOHNSON ST	N GALVEZ ST	388	1	1,449	Rigid	Major Collector	Local	LOWER NINTH WARD	5,000	30	Weak	42.2	36.3	39.3	01/22/2015	39.7	33.8	36.8	Very Poor		2016	PCC - Full Depth Slab Repair	$111,313		
0000121400	2517305	TUPELO ST	N GALVEZ ST	N MIRO ST	386	1	1,477	Rigid	Major Collector	Local	LOWER NINTH WARD	5,000	30	Weak	34.7	52.3	43.5	01/22/2015	32.2	49.4	40.8	Poor		2016	PCC - Joint Repair	$75,740		
0000121410	2517062	TUPELO ST	N MIRO ST	N TONTI ST	389	1	1,561	Rigid	Major Collector	Local	LOWER NINTH WARD	5,000	30	Weak	47.2	48.6	47.9	01/22/2015	44.3	45.7	45.0	Poor		2016	PCC - Joint Repair	$80,077		
0000121420	2517237	TUPELO ST	N TONTI ST	N ROCHEBLAVE ST	388	1	1,468	Rigid	Major Collector	Local	LOWER NINTH WARD	5,000	30	Weak	39.2	47.7	43.5	01/22/2015	36.8	44.8	40.8	Poor		2016	PCC - Joint Repair	$75,272		
0000121430	2517236	TUPELO ST	N ROCHEBLAVE ST	N DORGENOIS ST	386	1	1,441	Rigid	Major Collector	Local	LOWER NINTH WARD	5,000	30	Weak	41.1	80.1	60.6	01/22/2015	38.7	77.3	58.0	Fair		2018	PCC - Joint Repair	$77,634		
0000121440	2517228	TUPELO ST	N DORGENOIS ST	LAW ST	388	1	1,486	Rigid	Major Collector	Local	LOWER NINTH WARD	5,000	30	Weak	47.3	87.0	67.2	01/22/2015	44.4	85.5	65.0	Fair		2021	PCC - Joint Repair	$86,208		
0000121450	2517225	TUPELO ST	LAW ST	FLORIDA AVE	392	1	1,501	Rigid	Major Collector	Local	LOWER NINTH WARD	5,000	30	Weak	43.5	84.5	64.0	01/22/2015	40.9	82.4	61.7	Fair		2019	PCC - Joint Repair	$82,901		
0000121460	2517291	TUPELO ST	FLORIDA AVE	LAW ST	392	1	1,427	Rigid	Major Collector	Local	LOWER NINTH WARD	5,000	30	Weak	45.9	90.4	68.2	01/22/2015	43.0	89.1	66.1	Fair		2022	PCC - Joint Repair	$84,874		
0000121470	2517226	TUPELO ST	LAW ST	N DORGENOIS ST	389	1	1,470	Rigid	Major Collector	Local	LOWER NINTH WARD	5,000	30	Weak	44.4	49.7	47.1	01/22/2015	41.7	46.8	44.3	Poor		2016	PCC - Joint Repair	$75,398		
0000121480	2517233	TUPELO ST	N DORGENOIS ST	N ROCHEBLAVE ST	384	1	1,416	Rigid	Major Collector	Local	LOWER NINTH WARD	5,000	30	Weak	42.6	75.3	59.0	01/22/2015	40.1	72.0	56.1	Fair		2017	PCC - Joint Repair	$74,426		
0000121490	2517283	TUPELO ST	N ROCHEBLAVE ST	N TONTI ST	387	1	1,499	Rigid	Major Collector	Local	LOWER NINTH WARD	5,000	30	Weak	44.7	82.9	63.8	01/22/2015	42.0	80.4	61.2	Fair		2019	PCC - Joint Repair	$82,797		
0000121500	2517059	TUPELO ST	N TONTI ST	N MIRO ST	388	1	1,449	Rigid	Major Collector	Local	LOWER NINTH WARD	5,000	30	Weak	40.0	78.2	59.1	01/22/2015	37.6	75.2	56.4	Fair		2017	PCC - Joint Repair	$76,155		
0000121510	2517302	TUPELO ST	N MIRO ST	N GALVEZ ST	387	1	1,481	Rigid	Major Collector	Local	LOWER NINTH WARD	5,000	30	Weak	44.7	78.2	61.5	01/22/2015	42.0	75.2	58.6	Fair		2018	PCC - Joint Repair	$79,802		
0000121520	2517298	TUPELO ST	N GALVEZ ST	N JOHNSON ST	388	1	1,430	Rigid	Major Collector	Local	LOWER NINTH WARD	5,000	30	Weak	35.4	74.1	54.8	01/22/2015	32.9	70.8	51.9	Poor		2016	PCC - Joint Repair	$73,346		
0000121530	2517300	TUPELO ST	N JOHNSON ST	N PRIEUR ST	389	1	1,453	Rigid	Major Collector	Local	LOWER NINTH WARD	5,000	30	Weak	50.6	74.4	62.5	01/22/2015	47.7	71.1	59.4	Fair		2018	PCC - Joint Repair	$78,305		
0000121540	2517339	TUPELO ST	N PRIEUR ST	N ROMAN ST	386	1	1,441	Rigid	Major Collector	Local	LOWER NINTH WARD	5,000	30	Weak	35.8	48.7	42.3	01/22/2015	33.3	45.8	39.6	Very Poor		2016	PCC - Full Depth Slab Repair	$110,741		
0000121550	2515730	TUPELO ST	N ROMAN ST	N DERBIGNY ST	387	1	1,373	Rigid	Major Collector	Local	LOWER NINTH WARD	5,000	30	Weak	50.2	87.2	68.7	01/22/2015	47.3	85.7	66.5	Fair		2021	PCC - Joint Repair	$79,651		
0000121560	2523795	TUPELO ST	N DERBIGNY ST	N CLAIBORNE AVE	389	1	1,452	Rigid	Major Collector	Local	LOWER NINTH WARD	5,000	30	Weak	33.9	83.3	58.6	01/22/2015	31.5	80.8	56.2	Fair		2017	PCC - Joint Repair	$76,348		
0000121570	2515883	TUPELO ST	N CLAIBORNE AVE	N ROBERTSON ST	333	1	1,228	Rigid	Major Collector	Local	LOWER NINTH WARD	5,000	30	Weak	35.2	82.5	58.9	01/22/2015	32.7	79.9	56.3	Fair		2017	PCC - Joint Repair	$64,542		
0000121580	2515885	TUPELO ST	N ROBERTSON ST	N VILLERE ST	387	1	1,444	Rigid	Major Collector	Local	LOWER NINTH WARD	5,000	30	Weak	47.1	89.9	68.5	01/22/2015	44.2	88.4	66.3	Fair		2022	PCC - Joint Repair	$85,912		
0000121590	2515879	TUPELO ST	N VILLERE ST	URQUHART ST	388	1	1,466	Rigid	Major Collector	Local	LOWER NINTH WARD	5,000	30	Weak	40.7	67.0	53.9	01/22/2015	38.3	63.4	50.9	Poor		2016	PCC - Joint Repair	$75,204		
0000121600	2515895	TUPELO ST	URQUHART ST	MARAIS ST	390	1	1,492	Rigid	Major Collector	Local	LOWER NINTH WARD	5,000	30	Weak	46.1	93.2	69.7	01/22/2015	43.2	92.5	67.9	Fair		2024	PCC - Joint Repair	$93,240		
0000121610	2515935	TUPELO ST	MARAIS ST	ST CLAUDE AVE	287	1	1,055	Rigid	Major Collector	Local	LOWER NINTH WARD	5,000	30	Weak	55.1	92.2	73.7	01/22/2015	52.0	91.5	71.8	Good		2024	PCC - Joint Repair	$65,902		
0000121620	2515881	STRAND CT	N VILLERE ST	N ROBERTSON ST	388	2	820	Flexible	Local	None	LOWER NINTH WARD	1,000	18	Weak	19.5	14.9	14.9	01/24/2015	12.2	11.1	11.7	Very Poor		2016	AC - Reconstruction (Minor Collector/Local)	$234,372		
0000121630	2513238	ST MAURICE AVE	JAHNCKE DRY DOCK	BIENVENUE ST	542		1,411	Unknown/Undefined	Local	None	HOLY CROSS	1,000		Weak								No Data						
0000121640	2515838	ST MAURICE AVE	BIENVENUE ST	DOUGLASS ST	324	2	1,068	Flexible	Local	None	HOLY CROSS	1,000	18	Weak	39.2	40.6	39.9	01/24/2015	33.0	34.6	33.8	Very Poor		2016	AC - Mill and Overlay with Base Repairs	$65,742		
0000121650	2515843	ST MAURICE AVE	DOUGLASS ST	CHARTRES ST	318	2	1,089	Flexible	Local	None	HOLY CROSS	1,000	18	Weak	48.6	43.6	46.1	01/24/2015	44.1	38.5	41.3	Poor		2016	AC - Mill and Overlay	$44,604		
0000121660	2515840	ST MAURICE AVE	CHARTRES ST	ROYAL ST	359	2	1,230	Flexible	Local	None	HOLY CROSS	1,000	18	Weak	57.6	24.8	41.2	01/24/2015	53.9	19.3	36.6	Very Poor		2016	AC - Mill and Overlay with Base Repairs	$75,696		
0000121670	2515829	ST MAURICE AVE	ROYAL ST	DAUPHINE ST	363	2	1,173	Flexible	Local	None	HOLY CROSS	1,000	18	Weak	54.0	21.3	37.7	01/24/2015	50.1	16.3	33.2	Very Poor		2016	AC - Mill and Overlay with Base Repairs	$72,196		
0000121680	2515826	ST MAURICE AVE	DAUPHINE ST	BURGUNDY ST	362	2	1,230	Flexible	Local	None	HOLY CROSS	1,000	18	Weak	45.7	24.9	35.3	01/24/2015	41.1	19.4	30.3	Very Poor		2016	AC - Mill and Overlay with Base Repairs	$75,655		
0000121690	2515971	ST MAURICE AVE	BURGUNDY ST	TODD PL	225	2	770	Flexible	Local	None	HOLY CROSS	1,000	18	Weak	14.2	13.3	13.8	01/24/2015	11.1	10.3	10.7	Very Poor		2016	AC - Reconstruction (Minor Collector/Local)	$220,074		
0000121700	2515972	ST MAURICE AVE	TODD PL	N RAMPART ST	137	2	475	Flexible	Local	None	HOLY CROSS	1,000	18	Weak	37.7	12.0	24.9	01/24/2015	31.3	9.3	20.3	Very Poor		2016	AC - Reconstruction (Minor Collector/Local)	$135,775		
0000121710	2515947	ST MAURICE AVE	N RAMPART ST	ST CLAUDE AVE	444	2	1,502	Flexible	Local	None	HOLY CROSS	1,000	18	Weak	49.9	6.8	28.4	01/24/2015	45.4	5.3	25.4	Very Poor		2016	AC - Mill and Overlay with Base Repairs	$92,433		
0000121720	2515941	ST MAURICE AVE	ST CLAUDE AVE	MARAIS ST	290	2	896	Flexible	Local	None	LOWER NINTH WARD	1,000	18	Weak	41.0	42.8	41.9	01/24/2015	35.1	37.5	36.3	Very Poor		2016	AC - Mill and Overlay with Base Repairs	$55,159		
0000121730	2515949	ST MAURICE AVE	MARAIS ST	URQUHART ST	389	2	1,184	Flexible	Local	None	LOWER NINTH WARD	1,000	18	Weak	57.2	42.9	50.1	01/24/2015	53.5	37.6	45.6	Poor		2016	AC - Mill and Overlay	$48,509		
0000121740	2515899	ST MAURICE AVE	URQUHART ST	N VILLERE ST	389	2	1,184	Flexible	Local	None	LOWER NINTH WARD	1,000	18	Weak	39.1	42.8	41.0	01/24/2015	32.9	37.5	35.2	Very Poor		2016	AC - Mill and Overlay with Base Repairs	$72,873		
0000121750	2515934	ST MAURICE AVE	N VILLERE ST	N ROBERTSON ST	388	2	1,164	Flexible	Local	None	LOWER NINTH WARD	1,000	18	Weak	31.9	42.9	37.4	01/24/2015	25.4	37.6	31.5	Very Poor		2016	AC - Mill and Overlay with Base Repairs	$71,594		
0000121760	2516980	ST MAURICE AVE	N ROBERTSON ST	N CLAIBORNE AVE	333	2	1,029	Flexible	Local	None	LOWER NINTH WARD	1,000	18	Weak	1.2	26.3	13.8	01/24/2015	0.7	20.6	10.7	Very Poor		2016	AC - Reconstruction (Minor Collector/Local)	$294,268		
0000121770	2523797	ST MAURICE AVE	N CLAIBORNE AVE	N DERBIGNY ST	388	2	1,138	Flexible	Local	None	LOWER NINTH WARD	1,000	18	Weak	1.3	7.5	4.4	01/24/2015	0.8	5.8	3.3	Failure		2016	AC - Reconstruction (Minor Collector/Local)	$325,344		
0000121780	2517347	ST MAURICE AVE	N DERBIGNY ST	N ROMAN ST	388	2	1,527	Flexible	Local	None	LOWER NINTH WARD	1,000	18	Weak	6.6	10.4	8.5	01/24/2015	5.1	8.2	6.7	Failure		2016	AC - Reconstruction (Minor Collector/Local)	$436,684		
0000121790	2517344	ST MAURICE AVE	N ROMAN ST	N PRIEUR ST	386	2	1,371	Flexible	Local	None	LOWER NINTH WARD	1,000	18	Weak	21.1	21.7	21.4	01/24/2015	16.2	16.6	16.4	Very Poor		2016	AC - Reconstruction (Minor Collector/Local)	$392,103		
0000121800	2517351	ST MAURICE AVE	N PRIEUR ST	N JOHNSON ST	388	2	958	Flexible	Local	None	LOWER NINTH WARD	1,000	18	Weak	6.3	22.2	14.3	01/24/2015	4.9	17.1	11.0	Very Poor		2016	AC - Reconstruction (Minor Collector/Local)	$274,059		
0000121810	2517336	ST MAURICE AVE	N JOHNSON ST	N GALVEZ ST	386	2	1,429	Composite	Local	None	LOWER NINTH WARD	1,000	26	Weak	22.9	26.9	24.9	01/24/2015	21.0	25.0	23.0	Very Poor		2016	PCC - Reconstruction (Minor Collector/Local)	$689,001		
0000121820	2517332	ST MAURICE AVE	N GALVEZ ST	N MIRO ST	388	2	1,799	Rigid	Local	None	LOWER NINTH WARD	1,000	22	Weak	28.6	64.3	46.5	01/24/2015	26.5	60.7	43.6	Poor		2016	PCC - Crack/Joint Sealing	$27,708		
0000121830	2517364	ST MAURICE AVE	N MIRO ST	N TONTI ST	388	2	1,797	Rigid	Local	None	LOWER NINTH WARD	1,000	22	Weak	40.1	74.8	57.5	01/24/2015	37.7	71.5	54.6	Poor		2016	PCC - Crack/Joint Sealing	$27,689		
0000121840	2516920	ST MAURICE AVE	N TONTI ST	N ROCHEBLAVE ST	388	2	1,796	Rigid	Local	None	LOWER NINTH WARD	1,000	22	Weak	22.7	81.6	52.2	01/24/2015	20.7	78.9	49.8	Poor		2016	PCC - Crack/Joint Sealing	$27,676		
0000121850	2517061	ST MAURICE AVE	N ROCHEBLAVE ST	N DORGENOIS ST	386	2	1,767	Rigid	Local	None	LOWER NINTH WARD	1,000	22	Weak	33.5	62.7	48.1	01/24/2015	31.1	59.1	45.1	Poor		2016	PCC - Crack/Joint Sealing	$27,533		
0000121860	2516922	ST MAURICE AVE	N DORGENOIS ST	LAW ST	387	2	1,761	Rigid	Local	None	LOWER NINTH WARD	1,000	22	Weak	44.8	80.9	62.9	01/24/2015	42.0	78.2	60.1	Fair		2018	PCC - Crack/Joint Sealing	$28,501		
0000121870	2517231	ST MAURICE AVE	LAW ST	FLORIDA AVE	398	2	1,789	Rigid	Local	None	LOWER NINTH WARD	1,000	22	Weak	39.3	92.3	65.8	01/24/2015	36.8	91.6	64.2	Fair		2022	PCC - Crack/Joint Sealing	$31,954		
0000121880	2515893	TRICOU ST	ALHAMBRA ST	BIENVENUE ST	316	2	647	Flexible	Local	None	HOLY CROSS	1,000	18	Weak	12.9	0.0	6.5	01/24/2015	10.0	0.0	5.0	Failure		2016	AC - Reconstruction (Minor Collector/Local)	$185,058		
0000121890	2515968	TRICOU ST	BIENVENUE ST	DOUGLASS ST	322	2	802	Flexible	Local	None	HOLY CROSS	1,000	18	Weak	37.0	52.8	44.9	01/24/2015	30.5	48.8	39.7	Very Poor		2016	AC - Mill and Overlay with Base Repairs	$49,375		
0000121900	2515844	TRICOU ST	DOUGLASS ST	CHARTRES ST	318	2	707	Flexible	Local	None	HOLY CROSS	1,000	18	Weak	57.4	44.5	51.0	01/24/2015	53.7	39.7	46.7	Poor		2016	AC - Mill and Overlay	$28,972		
0000121910	2515991	TRICOU ST	CHARTRES ST	ROYAL ST	358	2	1,030	Flexible	Local	None	HOLY CROSS	1,000	18	Weak	67.7	58.9	63.3	01/24/2015	64.8	55.3	60.1	Fair		2018	AC - Mill and Overlay	$44,333		
0000121920	2515979	TRICOU ST	ROYAL ST	DAUPHINE ST	364	2	810	Flexible	Local	None	HOLY CROSS	1,000	18	Weak	34.9	25.2	30.1	01/24/2015	28.0	19.7	23.9	Very Poor		2016	AC - Reconstruction (Minor Collector/Local)	$231,544		
0000121930	2515981	TRICOU ST	DAUPHINE ST	BURGUNDY ST	361	2	1,063	Flexible	Local	None	HOLY CROSS	1,000	18	Weak	50.8	55.9	53.4	01/24/2015	46.5	52.1	49.3	Poor		2016	AC - Mill and Overlay	$43,539		
0000121940	2515974	TRICOU ST	BURGUNDY ST	N RAMPART ST	363	2	926	Flexible	Local	None	HOLY CROSS	1,000	18	Weak	21.2	62.2	41.7	01/24/2015	16.3	59.0	37.7	Very Poor		2016	AC - Mill and Overlay with Base Repairs	$56,977		
0000121950	2515984	TRICOU ST	N RAMPART ST	ST CLAUDE AVE	444	2	1,328	Flexible	Local	None	HOLY CROSS	1,000	18	Weak	51.0	65.3	58.2	01/24/2015	46.7	62.4	54.6	Poor		2016	AC - Mill and Overlay	$54,394		
0000121960	2515951	TRICOU ST	ST CLAUDE AVE	MARAIS ST	290	2	865	Flexible	Local	None	LOWER NINTH WARD	1,000	18	Weak	27.6	82.8	55.2	01/24/2015	21.7	80.8	51.3	Poor		2016	AC - Mill and Overlay	$35,439		
0000121970	2517426	TRICOU ST	MARAIS ST	URQUHART ST	390	2	1,170	Flexible	Local	None	LOWER NINTH WARD	1,000	18	Weak	37.7	68.7	53.2	01/24/2015	31.3	65.9	48.6	Poor		2016	AC - Mill and Overlay	$47,922		
0000121980	2516985	TRICOU ST	URQUHART ST	N VILLERE ST	388	2	1,211	Flexible	Local	None	LOWER NINTH WARD	1,000	18	Weak	30.0	76.8	53.4	01/24/2015	23.7	74.5	49.1	Poor		2016	AC - Mill and Overlay	$49,620		
0000121990	2516982	TRICOU ST	N VILLERE ST	N ROBERTSON ST	388	2	1,195	Flexible	Local	None	LOWER NINTH WARD	1,000	18	Weak	41.5	76.7	59.1	01/24/2015	35.8	74.4	55.1	Fair		2017	AC - Mill and Overlay	$50,188		
0000122000	2516983	TRICOU ST	N ROBERTSON ST	N CLAIBORNE AVE	332	2	996	Flexible	Local	None	LOWER NINTH WARD	1,000	18	Weak	54.6	82.0	68.3	01/24/2015	50.8	80.0	65.4	Fair		2019	AC - Mill and Overlay	$43,947		
0000122010	2523798	TRICOU ST	N CLAIBORNE AVE	N DERBIGNY ST	389	2	1,162	Flexible	Local	None	LOWER NINTH WARD	1,000	18	Weak	14.2	0.0	7.1	01/24/2015	11.1	0.0	5.6	Failure		2016	AC - Reconstruction (Minor Collector/Local)	$332,366		
0000122020	2517355	TRICOU ST	N DERBIGNY ST	N ROMAN ST	388	2	1,143	Flexible	Local	None	LOWER NINTH WARD	1,000	18	Weak	19.2	0.0	9.6	01/24/2015	14.9	0.0	7.5	Failure		2016	AC - Reconstruction (Minor Collector/Local)	$326,965		

DRAFT

Appendix A RoadMatrix Section Attributes

															Field Measured Conditions				2016 Predicted Conditions									
SectionID	SEGMENTID	Street	From	To	Length (ft)	Lanes	Area (yd^2)	Pavement Type	Functional Class	FHWA Route	Neighborhood	AADT	EGT	Subgrade Strength	RCI	SDI	PCI	PCI Date	RCIYr1	SDIYr1	PCIYr1	PCI Class	Destroyed Road	Need Year (Adjusted)	Need Recommended Rehab (PCI Trigger)	Need Cost (PCI Trigger)	Last Rehab	Last Rehab Date
0000122030	2517358	TRICOU ST	N ROMAN ST	N PRIEUR ST	387	2	1,235	Flexible	Local	None	LOWER NINTH WARD	1,000	18	Weak	13.3	28.4	20.9	01/24/2015	10.3	22.4	16.4	Very Poor		2016	AC - Reconstruction (Minor Collector/Local)	$353,306		
0000122040	2517353	TRICOU ST	N PRIEUR ST	N JOHNSON ST	386	2	1,090	Flexible	Local	None	LOWER NINTH WARD	1,000	18	Weak	16.0	6.9	11.5	01/24/2015	12.6	5.3	9.0	Failure		2016	AC - Reconstruction (Minor Collector/Local)	$311,649		
0000122050	2517369	TRICOU ST	N JOHNSON ST	N GALVEZ ST	388	2	1,174	Composite	Local	None	LOWER NINTH WARD	1,000	26	Weak	17.5	32.4	25.0	01/24/2015	16.0	30.1	23.1	Very Poor		2016	PCC - Reconstruction (Minor Collector/Local)	$566,679		
0000122060	2517367	TRICOU ST	N GALVEZ ST	N MIRO ST	386	2	1,090	Rigid	Local	None	LOWER NINTH WARD	1,000	22	Weak	32.2	78.6	55.4	01/24/2015	29.8	75.7	52.8	Poor		2016	PCC - Crack/Joint Sealing	$16,796		
0000122070	2517366	TRICOU ST	N MIRO ST	N TONTI ST	389	2	1,162	Rigid	Local	None	LOWER NINTH WARD	1,000	22	Weak	25.7	87.2	56.5	01/24/2015	23.6	85.7	54.7	Poor		2016	PCC - Crack/Joint Sealing	$17,905		
0000122080	2516928	TRICOU ST	N TONTI ST	N ROCHEBLAVE ST	386	2	1,200	Rigid	Local	None	LOWER NINTH WARD	1,000	22	Weak	21.0	78.4	49.7	01/24/2015	19.1	75.5	47.3	Poor		2016	PCC - Crack/Joint Sealing	$18,487		
0000122090	2516931	TRICOU ST	N ROCHEBLAVE ST	N DORGENOIS ST	388	2	1,206	Rigid	Local	None	LOWER NINTH WARD	1,000	22	Weak	21.9	75.8	48.9	01/24/2015	19.9	72.5	46.2	Poor		2016	PCC - Crack/Joint Sealing	$18,583		
0000122100	2516926	TRICOU ST	N DORGENOIS ST	LAW ST	388	2	1,127	Rigid	Local	None	LOWER NINTH WARD	1,000	22	Weak	16.8	62.4	39.6	01/24/2015	15.2	58.9	37.1	Very Poor		2016	PCC - Full Depth Slab Repair	$86,629		
0000122110	2516924	TRICOU ST	LAW ST	FLORIDA AVE	392	2	1,155	Rigid	Local	None	LOWER NINTH WARD	1,000	22	Weak	35.5	78.6	57.1	01/24/2015	33.0	75.7	54.4	Poor		2016	PCC - Crack/Joint Sealing	$17,789		
0000122120	2515894	ALHAMBRA ST	TRICOU ST	DELERY ST	306	2	641	Flexible	Local	None	HOLY CROSS	1,000	18	Weak	52.8	70.2	61.5	01/24/2015	48.8	67.4	58.1	Fair		2017	AC - Mill and Overlay	$26,906		
0000122130	2516020	DELERY ST	ALHAMBRA ST	BIENVENUE ST	313	2	705	Flexible	Local	None	HOLY CROSS	1,000	18	Weak	28.5	77.9	53.2	01/24/2015	22.3	75.7	49.1	Poor		2016	AC - Mill and Overlay	$28,890		
0000122140	2515892	DELERY ST	BIENVENUE ST	DOUGLASS ST	325	2	757	Flexible	Local	None	HOLY CROSS	1,000	18	Weak	26.1	51.1	38.6	01/24/2015	20.4	46.8	33.6	Very Poor		2016	AC - Mill and Overlay with Base Repairs	$46,551		
0000122150	2515994	DELERY ST	DOUGLASS ST	CHARTRES ST	319	2	1,084	Flexible	Local	None	HOLY CROSS	1,000	18	Weak	35.3	14.5	24.9	01/24/2015	28.5	11.3	19.9	Very Poor		2016	AC - Reconstruction (Minor Collector/Local)	$310,060		
0000122160	2515993	DELERY ST	CHARTRES ST	ROYAL ST	356	2	1,177	Flexible	Local	None	HOLY CROSS	1,000	18	Weak	16.2	37.8	27.0	01/24/2015	12.8	31.4	22.1	Very Poor		2016	AC - Reconstruction (Minor Collector/Local)	$336,656		
0000122170	2515989	DELERY ST	ROYAL ST	DAUPHINE ST	365	2	962	Flexible	Local	None	HOLY CROSS	1,000	18	Weak	44.9	53.7	49.3	01/24/2015	40.2	49.8	45.0	Poor		2016	AC - Mill and Overlay	$39,403		
0000122180	2515988	DELERY ST	DAUPHINE ST	BURGUNDY ST	361	2	782	Flexible	Local	None	HOLY CROSS	1,000	18	Weak	17.6	0.0	8.8	01/24/2015	13.8	0.0	6.9	Failure		2016	AC - Reconstruction (Minor Collector/Local)	$223,569		
0000122190	2515985	DELERY ST	BURGUNDY ST	N RAMPART ST	364	2	1,034	Flexible	Local	None	HOLY CROSS	1,000	18	Weak	12.8	11.0	11.9	01/24/2015	9.9	8.6	9.3	Failure		2016	AC - Reconstruction (Minor Collector/Local)	$295,730		
0000122200	2515986	DELERY ST	N RAMPART ST	ST CLAUDE AVE	444	2	1,201	Flexible	Local	None	HOLY CROSS	1,000	18	Weak	22.0	25.1	23.5	01/24/2015	16.9	19.5	18.2	Very Poor		2016	AC - Reconstruction (Minor Collector/Local)	$343,392		
0000122210	2517429	DELERY ST	ST CLAUDE AVE	MARAIS ST	249	2	726	Flexible	Local	None	LOWER NINTH WARD	1,000	18	Weak	18.9	26.8	22.8	01/24/2015	14.7	21.0	17.9	Very Poor		2016	AC - Reconstruction (Minor Collector/Local)	$207,523		
0000122220	2518287	DELERY ST	MARAIS ST	MARAIS ST	43	2	130	Flexible	Local	None	LOWER NINTH WARD	1,000	18	Weak	27.8	18.9	23.4	01/24/2015	21.9	14.7	18.3	Very Poor		2016	AC - Reconstruction (Minor Collector/Local)	$37,272		
0000122230	2517307	DELERY ST	MARAIS ST	MARQUE ST	200	2	502	Flexible	Local	None	LOWER NINTH WARD	1,000	18	Weak	24.7	32.0	28.4	01/24/2015	19.2	25.5	22.4	Very Poor		2016	AC - Reconstruction (Minor Collector/Local)	$143,432		
0000122240	2517313	DELERY ST	MARQUE ST	URQUHART ST	187	2	471	Flexible	Local	None	LOWER NINTH WARD	1,000	18	Weak	22.4	35.9	29.2	01/24/2015	17.2	29.2	23.2	Very Poor		2016	AC - Reconstruction (Minor Collector/Local)	$134,631		
0000122250	2517428	DELERY ST	URQUHART ST	URQUHART ST	51	2	133	Flexible	Local	None	LOWER NINTH WARD	1,000	18	Weak	29.6	21.7	25.7	01/24/2015	23.5	16.6	20.1	Very Poor		2016	AC - Reconstruction (Minor Collector/Local)	$38,130		
0000122260	2517315	DELERY ST	URQUHART ST	URVILLE ST	241	2	677	Flexible	Local	None	LOWER NINTH WARD	1,000	18	Weak	12.5	3.5	8.0	01/24/2015	9.7	2.6	6.2	Failure		2016	AC - Reconstruction (Minor Collector/Local)	$193,732		
0000122270	2517316	DELERY ST	URVILLE ST	N VILLERE ST	97	2	276	Flexible	Local	None	LOWER NINTH WARD	1,000	18	Weak	15.8	60.0	37.9	01/24/2015	12.4	56.5	34.5	Very Poor		2016	AC - Mill and Overlay with Base Repairs	$17,003		
0000122280	2516987	DELERY ST	N VILLERE ST	N VILLERE ST	146	2	354	Flexible	Local	None	LOWER NINTH WARD	1,000	18	Weak	13.7	64.6	39.2	01/24/2015	10.6	61.6	36.1	Very Poor		2016	AC - Mill and Overlay with Base Repairs	$21,782		
0000122290	2516992	DELERY ST	N VILLERE ST	N ROBERTSON ST	240	2	593	Flexible	Local	None	LOWER NINTH WARD	1,000	18	Weak	19.8	55.3	37.6	01/24/2015	15.3	51.5	33.4	Very Poor		2016	AC - Mill and Overlay with Base Repairs	$36,508		
0000122300	2516991	DELERY ST	N ROBERTSON ST	ROCLAY ST	238	2	603	Flexible	Local	None	LOWER NINTH WARD	1,000	18	Weak	18.6	43.2	30.9	01/24/2015	14.5	38.0	26.3	Very Poor		2016	AC - Mill and Overlay with Base Repairs	$37,130		
0000122310	2517321	DELERY ST	ROCLAY ST	N CLAIBORNE AVE	96	2	280	Flexible	Local	None	LOWER NINTH WARD	1,000	18	Weak	0.0	59.9	30.0	01/24/2015	0.0	56.4	28.2	Very Poor		2016	AC - Mill and Overlay with Base Repairs	$17,242		
0000122320	2523662	DELERY ST	N CLAIBORNE AVE	NINA ST	92	2	257	Flexible	Local	None	LOWER NINTH WARD	1,000	18	Weak	3.1	80.5	41.8	01/24/2015	2.3	78.5	40.4	Poor		2016	AC - Mill and Overlay	$10,536		
0000122330	2518282	DELERY ST	NINA ST	N DERBIGNY ST	241	2	673	Flexible	Local	None	LOWER NINTH WARD	1,000	18	Weak	32.9	79.2	56.1	01/24/2015	26.2	77.1	51.7	Poor		2016	AC - Mill and Overlay	$27,575		
0000122340	2517319	DELERY ST	N DERBIGNY ST	N DERBIGNY ST	60	2	153	Flexible	Local	None	LOWER NINTH WARD	1,000	18	Weak	18.0	80.0	49.0	01/24/2015	14.1	78.0	46.1	Poor		2016	AC - Mill and Overlay	$6,267		
0000122350	2517362	DELERY ST	N DERBIGNY ST	RODER ST	178	2	498	Flexible	Local	None	LOWER NINTH WARD	1,000	18	Weak	43.1	85.7	64.4	01/24/2015	37.8	83.9	60.9	Fair		2018	AC - Mill and Overlay	$21,421		
0000122360	2516959	DELERY ST	RODER ST	N ROMAN ST	207	2	497	Flexible	Local	None	LOWER NINTH WARD	1,000	18	Weak	34.9	86.5	60.7	01/24/2015	28.0	84.8	56.4	Fair		2017	AC - Mill and Overlay	$20,866		
0000122370	2516716	DELERY ST	N ROMAN ST	N ROMAN ST	35	2	108	Flexible	Local	None	LOWER NINTH WARD	1,000	18	Weak	49.4	87.4	68.4	01/24/2015	44.9	85.7	65.3	Fair		2019	AC - Mill and Overlay	$4,744		
0000122380	2518280	DELERY ST	N ROMAN ST	PRARO ST	240	2	667	Flexible	Local	None	LOWER NINTH WARD	1,000	18	Weak	31.9	79.9	55.9	01/24/2015	25.4	77.8	51.6	Poor		2016	AC - Mill and Overlay	$27,315		
0000122390	2516718	DELERY ST	PRARO ST	N PRIEUR ST	113	2	293	Flexible	Local	None	LOWER NINTH WARD	1,000	18	Weak	18.4	89.1	53.8	01/24/2015	14.4	87.5	51.0	Poor		2016	AC - Mill and Overlay	$12,019		
0000122400	2516958	DELERY ST	N PRIEUR ST	N PRIEUR ST	129	2	310	Flexible	Local	None	LOWER NINTH WARD	1,000	18	Weak	12.0	76.6	44.3	01/24/2015	9.3	74.3	41.8	Poor		2016	AC - Mill and Overlay	$12,693		
0000122410	2516960	DELERY ST	N PRIEUR ST	N JOHNSON ST	238	2	624	Flexible	Local	None	LOWER NINTH WARD	1,000	18	Weak	32.5	62.8	47.6	01/24/2015	25.9	59.4	42.7	Poor		2016	AC - Mill and Overlay	$25,572		
0000122420	2562409	DELERY ST	N JOHNSON ST	N JOHNSON ST	25	2	88	Flexible	Local	None	LOWER NINTH WARD	1,000	18	Weak	11.9	64.0	38.0	01/24/2015	9.3	61.0	35.2	Very Poor		2016	AC - Mill and Overlay with Base Repairs	$5,401		
0000122430	2516715	DELERY ST	N JOHNSON ST	VALJEAN ST	215	2	658	Flexible	Local	None	LOWER NINTH WARD	1,000	18	Weak	9.4	43.8	26.6	01/24/2015	7.4	38.8	23.1	Very Poor		2016	AC - Reconstruction (Minor Collector/Local)	$188,267		
0000122440	2516956	DELERY ST	VALJEAN ST	N GALVEZ ST	171	2	518	Flexible	Local	None	LOWER NINTH WARD	1,000	18	Weak	7.6	35.0	21.3	01/24/2015	5.9	28.2	17.1	Very Poor		2016	AC - Reconstruction (Minor Collector/Local)	$148,072		
0000122450	2516951	DELERY ST	N GALVEZ ST	N GALVEZ ST	71	2	208	Rigid	Local	None	LOWER NINTH WARD	1,000	22	Weak	9.1	28.3	18.7	01/24/2015	7.9	26.2	17.1	Very Poor		2016	PCC - Reconstruction (Minor Collector/Local)	$100,364		
0000122460	2516954	DELERY ST	N GALVEZ ST	N MIRO ST	237	2	721	Rigid	Local	None	LOWER NINTH WARD	1,000	22	Weak	18.1	23.6	20.9	01/24/2015	16.4	21.5	19.0	Very Poor		2016	PCC - Reconstruction (Minor Collector/Local)	$347,634		
0000122470	2516952	DELERY ST	N MIRO ST	N MIRO ST	76	2	214	Rigid	Local	None	LOWER NINTH WARD	1,000	22	Weak	32.2	31.1	31.7	01/24/2015	29.8	28.8	29.3	Very Poor		2016	PCC - Full Depth Slab Repair	$16,462		
0000122480	2517371	DELERY ST	N MIRO ST	ORIN ST	198	2	617	Rigid	Local	None	LOWER NINTH WARD	1,000	22	Weak	21.1	9.2	15.2	01/24/2015	19.2	8.0	13.6	Very Poor		2016	PCC - Reconstruction (Minor Collector/Local)	$297,237		
0000122490	2517218	DELERY ST	ORIN ST	N TONTI ST	192	2	584	Rigid	Local	None	LOWER NINTH WARD	1,000	22	Weak	10.6	28.0	19.3	01/24/2015	9.4	25.9	17.7	Very Poor		2016	PCC - Reconstruction (Minor Collector/Local)	$281,545		
0000122500	2517372	DELERY ST	N TONTI ST	N ROCHEBLAVE ST	387	2	1,129	Rigid	Local	None	LOWER NINTH WARD	1,000	22	Weak	22.2	67.9	45.1	01/24/2015	20.2	64.4	42.3	Poor		2016	PCC - Crack/Joint Sealing	$17,390		
0000122510	2516932	DELERY ST	N ROCHEBLAVE ST	N DORGENOIS ST	388	2	1,196	Rigid	Local	None	LOWER NINTH WARD	1,000	22	Weak	24.2	36.4	30.3	01/24/2015	22.1	33.9	28.0	Very Poor		2016	PCC - Full Depth Slab Repair	$91,931		
0000122520	2517378	DELERY ST	N DORGENOIS ST	LAW ST	387	2	1,172	Rigid	Local	None	LOWER NINTH WARD	1,000	22	Weak	11.7	36.5	24.1	01/24/2015	10.4	34.0	22.2	Very Poor		2016	PCC - Reconstruction (Minor Collector/Local)	$564,804		
0000122530	2517376	DELERY ST	LAW ST	FLORIDA AVE	393	2	1,232	Flexible	Local	None	LOWER NINTH WARD	1,000	18	Weak	30.1	11.8	21.0	01/24/2015	23.9	9.2	16.6	Very Poor		2016	AC - Reconstruction (Minor Collector/Local)	$352,385		
0000122540	2517219	ORIN ST	DELERY ST	DUBREUIL ST	313	2	772	Rigid	Local	None	LOWER NINTH WARD	1,000	22	Weak	17.7	64.8	41.3	01/22/2015	16.0	61.1	38.6	Very Poor		2016	PCC - Full Depth Slab Repair	$59,358		
0000122550	2516978	DUBREUIL ST	ORIN ST	N TONTI ST	221	2	816	Rigid	Local	None	LOWER NINTH WARD	1,000	22	Weak	32.8	86.3	59.6	01/22/2015	30.4	84.7	57.6	Fair		2018	PCC - Crack/Joint Sealing	$13,204		
0000122560	2517220	DUBREUIL ST	N TONTI ST	N ROCHEBLAVE ST	388	2	1,066	Rigid	Local	None	LOWER NINTH WARD	1,000	22	Weak	32.5	78.0	55.3	01/22/2015	30.1	75.0	52.6	Poor		2016	PCC - Crack/Joint Sealing	$16,417		
0000122570	2517424	DUBREUIL ST	N ROCHEBLAVE ST	N DORGENOIS ST	388	2	1,373	Rigid	Local	None	LOWER NINTH WARD	1,000	22	Weak	43.4	75.1	59.3	01/22/2015	40.8	71.8	56.3	Fair		2017	PCC - Crack/Joint Sealing	$21,683		
0000122580	2517379	DUBREUIL ST	N DORGENOIS ST	LAW ST	389	2	1,377	Rigid	Local	None	LOWER NINTH WARD	1,000	22	Weak	42.2	72.6	57.4	01/22/2015	39.7	69.2	54.5	Poor		2016	PCC - Crack/Joint Sealing	$21,215		
0000122590	2517425	DUBREUIL ST	LAW ST	FLORIDA AVE	390	2	1,162	Composite	Local	None	LOWER NINTH WARD	1,000	26	Weak	38.6	0.0	19.3	01/22/2015	36.4	0.0	18.2	Very Poor		2016	PCC - Reconstruction (Minor Collector/Local)	$560,198		
0000122600	2524087	N PETERS ST	ESPLANADE AVE	ELYSIAN FIELDS AVE	322	2	1,401	Composite	Minor Arterial	Local	MARIGNY	7,500	34	Weak	63.4	74.4	68.9	01/20/2015	59.8	71.1	65.5	Fair		2020	AC - Mill and Overlay	$63,326		
0000122610	2514363	ELYSIAN FIELDS AVE	N PETERS ST	DECATUR ST	311	3	1,752	Composite	Minor Arterial	Local	MARIGNY	7,500	34	Weak	60.1	66.1	63.1	01/20/2015	56.6	62.4	59.5	Fair		2018	AC - Mill and Overlay	$75,379		
0000122620	2514352	ELYSIAN FIELDS AVE	DECATUR ST	CHARTRES ST	358	3	1,727	Composite	Minor Arterial	Local	MARIGNY	7,500	34	Weak	70.7	61.9	66.3	01/20/2015	67.2	58.4	62.8	Fair		2019	AC - Mill and Overlay	$76,165		
0000122630	2514350	ELYSIAN FIELDS AVE	CHARTRES ST	ROYAL ST	358	3	1,672	Composite	Minor Arterial	Local	MARIGNY	7,500	34	Weak	62.4	45.1	53.8	01/20/2015	58.9	42.3	50.6	Poor		2016	AC - Mill and Overlay	$68,479		
0000122640	2513720	ELYSIAN FIELDS AVE	ROYAL ST	DAUPHINE ST	360	3	1,707	Composite	Minor Arterial	Local	MARIGNY	7,500	34	Weak	64.2	46.5	55.4	01/20/2015	60.6	43.6	52.1	Poor		2016	AC - Mill and Overlay	$69,908		
0000122650	2513714	ELYSIAN FIELDS AVE	DAUPHINE ST	BURGUNDY ST	359	3	1,732	Composite	Minor Arterial	Local	MARIGNY	7,500	34	Weak	70.7	74.8	72.8	01/20/2015	67.2	71.5	69.4	Fair		2021	AC - Mill and Overlay	$80,243		
0000122660	2513712	ELYSIAN FIELDS AVE	BURGUNDY ST	N RAMPART ST	358	3	1,795	Composite	Minor Arterial	Local	MARIGNY	7,500	34	Weak	76.0	74.8	75.4	01/20/2015	72.7	71.5	72.1	Good		2021	AC - Mill and Overlay	$83,193		
0000122670	2561622	ELYSIAN FIELDS AVE	N RAMPART ST	UNNAMED	62	3	312	Composite	Minor Arterial	Local	MARIGNY	7,500	34	Weak	74.5	76.9	75.7	01/20/2015	71.2	73.8	72.5	Good		2022	AC - Mill and Overlay	$14,815		
0000122680	2514183	ELYSIAN FIELDS AVE	UNNAMED	ST CLAUDE AVE	301	3	1,471	Composite	Minor Arterial	Local	MARIGNY	7,500	34	Weak	69.9	54.2	62.1	01/20/2015	66.4	51.1	58.8	Fair		2018	AC - Mill and Overlay	$63,282		
0000122690	2514177	ELYSIAN FIELDS AVE	ST CLAUDE AVE	UNNAMED	297	3	1,432	Composite	Minor Arterial	Local	MARIGNY	7,500	34	Weak	68.0	65.7	66.9	01/20/2015	64.4	62.0	63.2	Fair		2019	AC - Mill and Overlay	$63,158		
0000122700	2560366	ELYSIAN FIELDS AVE	UNNAMED	N RAMPART ST	65	3	326	Composite	Minor Arterial	Local	MARIGNY	7,500	34	Weak	62.2	71.4	66.8	01/20/2015	58.7	68.0	63.4	Fair		2019	AC - Mill and Overlay	$14,384		
0000122710	2514201	ELYSIAN FIELDS AVE	N RAMPART ST	BURGUNDY ST	358	3	1,902	Composite	Minor Arterial	Local	MARIGNY	7,500	34	Weak	73.3	64.3	68.8	01/20/2015	69.9	60.7	65.3	Fair		2020	AC - Mill and Overlay	$86,002		
0000122720	2513710	ELYSIAN FIELDS AVE	BURGUNDY ST	DAUPHINE ST	359	3	1,765	Composite	Minor Arterial	Local	MARIGNY	7,500	34	Weak	71.7	66.5	69.1	01/20/2015	68.3	62.9	65.6	Fair		2020	AC - Mill and Overlay	$79,782		
0000122730	2513716	ELYSIAN FIELDS AVE	DAUPHINE ST	ROYAL ST	359	3	1,738	Composite	Minor Arterial	Local	MARIGNY	7,500	34	Weak	71.7	73.5	72.6	01/20/2015	68.3	70.1	69.2	Fair		2021	AC - Mill and Overlay	$80,521		
0000122740	2514434	ELYSIAN FIELDS AVE	ROYAL ST	CHARTRES ST	359	3	1,767	Composite	Minor Arterial	Local	MARIGNY	7,500	34	Weak	65.9	73.7	69.8	01/20/2015	62.3	70.3	66.3	Fair		2020	AC - Mill and Overlay	$79,873		
0000122750	2514436	ELYSIAN FIELDS AVE	CHARTRES ST	DECATUR ST	359	3	1,802	Composite	Minor Arterial	Local	MARIGNY	7,500	34	Weak	66.6	77.6	72.1	01/20/2015	62.9	74.6	68.8	Fair		2021	AC - Mill and Overlay	$83,497		
0000122760	2513169	ELYSIAN FIELDS AVE	DECATUR ST	N PETERS ST	310	2	1,195	Composite	Minor Arterial	Local	MARIGNY	7,500	34	Weak	62.0	74.8	68.4	01/20/2015	58.5	71.5	65.0	Fair		2019	AC - Mill and Overlay	$52,719		
0000122770	2524088	N PETERS ST	ELYSIAN FIELDS AVE	ESPLANADE AVE	183	2	650	Composite	Minor Arterial	Local	MARIGNY	7,500	34	Weak	56.3	74.8	65.6	01/20/2015	53.0	71.5	62.3	Fair		2019	AC - Mill and Overlay	$28,666		
0000122780	2514364	N PETERS ST	ELYSIAN FIELDS AVE	MARIGNY ST	375	2	1,363	Flexible	Major Collector	Local	MARIGNY	5,000	30	Weak	59.0	77.8	68.4	01/20/2015	55.4	75.6	65.5	Fair		2020	AC - Mill and Overlay	$61,638		
0000122790	2514370	N PETERS ST	MARIGNY ST	MANDEVILLE ST	358	2	1,369	Flexible	Major Collector	Local	MARIGNY	5,000	30	Weak	87.5	59.7	73.6	01/20/2015	85.8	56.2	71.0	Good		2021	AC - Mill and Overlay	$63,431		
0000122800	2514445	N PETERS ST	MANDEVILLE ST	SPAIN ST	361	2	1,282	Flexible	Major Collector	Local	MARIGNY	5,000	30	Weak	82.2	56.9	69.6	01/20/2015	80.2	53.2	66.7	Fair		2020	AC - Mill and Overlay	$57,976		
0000122810	2514447	N PETERS ST	SPAIN ST	FRANKLIN AVE	160	2	580	Flexible	Major Collector	Local	MARIGNY	5,000	30	Weak	79.2	73.9	76.6	01/20/2015	77.1	71.4	74.3	Good		2023	AC - Mill and Overlay	$28,244		

DRAFT

Appendix A RoadMatrix Section Attributes

															Field Measured Conditions				2016 Predicted Conditions									
SectionID	SEGMENTID	Street	From	To	Length (ft)	Lanes	Area (yd^2)	Pavement Type	Functional Class	FHWA Route	Neighborhood	AADT	EGT	Subgrade Strength	RCI	SDI	PCI	PCI Date	RCIYr1	SDIYr1	PCIYr1	PCI Class	Destroyed Road	Need Year (Adjusted)	Need Recommended Rehab (PCI Trigger)	Need Cost (PCI Trigger)	Last Rehab	Last Rehab Date
0000122820	2514453	N PETERS ST	FRANKLIN AVE	PORT ST	325	2	1,378	Flexible	Major Collector	None	BYWATER	5,000	30	Weak	84.2	75.1	79.7	01/20/2015	82.3	72.7	77.5	Good		2024	AC - Mill and Overlay	$68,785		
0000122830	2514455	N PETERS ST	PORT ST	ST FERDINAND ST	332	2	1,212	Flexible	Major Collector	None	BYWATER	5,000	30	Weak	74.1	63.6	68.9	01/20/2015	71.6	60.6	66.1	Fair		2020	AC - Mill and Overlay	$54,786		
0000122840	2514466	ST FERDINAND ST	N PETERS ST	DECATUR ST	261	2	878	Flexible	Major Collector	None	BYWATER	5,000	30	Weak	55.8	72.3	64.1	01/20/2015	52.0	69.6	60.8	Fair		2018	AC - Mill and Overlay	$37,802		
0000122850	2514463	ST FERDINAND ST	DECATUR ST	CHARTRES ST	162	2	508	Composite	Minor Arterial	None	BYWATER	7,500	34	Weak	82.2	73.5	77.9	01/20/2015	79.6	70.1	74.9	Good		2022	AC - Mill and Overlay	$24,119		
0000122860	2514449	DECATUR ST	FRANKLIN AVE	PORT ST	325	2	1,048	Rigid	Minor Arterial	None	BYWATER	7,500	30	Weak	53.6	72.9	63.3	01/20/2015	50.6	69.5	60.1	Fair		2018	PCC - Joint Repair	$56,474		
0000122870	2514462	DECATUR ST	PORT ST	ST FERDINAND ST	324	2	1,010	Rigid	Minor Arterial	None	BYWATER	7,500	30	Weak	57.6	89.4	73.5	01/20/2015	54.2	87.9	71.1	Good		2023	PCC - Joint Repair	$61,585		
0000122880	2514443	DECATUR ST	FRANKLIN AVE	SPAIN ST	253	1	768	Composite	Minor Arterial	Local	MARIGNY	7,500	34	Weak	32.1	41.9	37.0	01/20/2015	29.7	39.4	34.6	Very Poor		2016	AC - Mill and Overlay with Base Repairs	$47,269		
0000122890	2514441	DECATUR ST	SPAIN ST	MANDEVILLE ST	358	1	1,041	Composite	Minor Arterial	Local	MARIGNY	7,500	34	Weak	59.7	30.8	45.3	01/20/2015	56.2	28.5	42.4	Poor		2016	AC - Mill and Overlay	$42,638		
0000122900	2514368	DECATUR ST	MANDEVILLE ST	MARIGNY ST	361	1	1,055	Composite	Minor Arterial	Local	MARIGNY	7,500	34	Weak	52.1	32.4	42.3	01/20/2015	49.2	30.0	39.6	Very Poor		2016	AC - Mill and Overlay with Base Repairs	$64,908		
0000122910	2514353	DECATUR ST	MARIGNY ST	ELYSIAN FIELDS AVE	369	1	1,128	Composite	Minor Arterial	Local	MARIGNY	7,500	34	Weak	17.0	27.6	22.3	01/20/2015	15.4	25.5	20.5	Very Poor		2016	PCC - Reconstruction (Arterial/Major Collector)	$543,649		
0000122920	2514432	DECATUR ST	ELYSIAN FIELDS AVE	FRENCHMEN ST	370	1	1,268	Composite	Minor Arterial	Local	MARIGNY	7,500	34	Weak	60.9	69.1	65.0	01/20/2015	57.4	65.6	61.5	Fair		2018	AC - Mill and Overlay	$54,580		
0000122930	2524085	DECATUR ST	FRENCHMEN ST	ESPLANADE AVE	151	1	436	Flexible	Local	Local	MARIGNY	1,000	18	Weak	28.7	54.4	41.7	01/20/2015	22.6	50.8	36.7	Very Poor		2016	AC - Mill and Overlay with Base Repairs	$26,827		
0000122940	2524086	FRENCHMEN ST	ESPLANADE AVE	DECATUR ST	206	1	644	Flexible	Local	None	MARIGNY	1,000	18	Weak	34.8	71.7	53.3	01/20/2015	27.9	69.0	48.5	Poor		2016	AC - Mill and Overlay	$26,382		
0000122950	2514433	FRENCHMEN ST	DECATUR ST	DECATUR ST	31	1	105	Flexible	Local	Local	MARIGNY	1,000	18	Weak	37.5	73.3	55.4	01/20/2015	31.0	70.8	50.9	Poor		2016	AC - Mill and Overlay	$4,282		
0000122960	2514431	FRENCHMEN ST	DECATUR ST	CHARTRES ST	360	1	1,128	Flexible	Local	None	MARIGNY	1,000	18	Weak	29.3	72.4	50.9	01/20/2015	23.2	69.8	46.5	Poor		2016	AC - Mill and Overlay	$46,202		
0000122970	2514429	FRENCHMEN ST	CHARTRES ST	ROYAL ST	359	1	1,236	Flexible	Local	None	MARIGNY	1,000	18	Weak	40.9	72.7	56.8	01/20/2015	35.0	70.1	52.6	Poor		2016	AC - Mill and Overlay	$50,630		
0000122980	2514167	FRENCHMEN ST	ROYAL ST	DAUPHINE ST	360	1	1,242	Flexible	Local	None	MARIGNY	1,000	18	Weak	38.4	68.1	53.3	01/20/2015	32.0	65.3	48.7	Poor		2016	AC - Mill and Overlay	$50,871		
0000122990	2514163	FRENCHMEN ST	DAUPHINE ST	BURGUNDY ST	359	1	1,175	Flexible	Local	None	MARIGNY	1,000	18	Weak	37.7	76.2	57.0	01/20/2015	31.3	73.9	52.6	Poor		2016	AC - Mill and Overlay	$48,131		
0000123000	2514161	FRENCHMEN ST	BURGUNDY ST	N RAMPART ST	358	1	1,173	Flexible	Local	None	MARIGNY	1,000	18	Weak	67.8	76.9	72.4	01/20/2015	64.9	74.6	69.8	Fair		2021	AC - Mill and Overlay	$54,379		
0000123010	2514151	FRENCHMEN ST	N RAMPART ST	ST CLAUDE AVE	362	1	1,185	Flexible	Local	None	MARIGNY	1,000	18	Weak	57.0	74.0	65.5	01/20/2015	53.3	71.5	62.4	Fair		2019	AC - Mill and Overlay	$52,268		
0000123020	2514139	FRENCHMEN ST	ST CLAUDE AVE	MARAIS ST	314	1	1,037	Flexible	Local	None	SEVENTH WARD	1,000	18	Weak	54.7	45.3	50.0	01/20/2015	50.9	62.4	56.7	Fair		2017	AC - Mill and Overlay	$43,532		
0000123030	2514137	FRENCHMEN ST	MARAIS ST	URQUHART ST	372	1	1,217	Composite	Local	None	SEVENTH WARD	1,000	26	Weak	52.5	47.4	49.8	01/20/2015	49.5	44.7	47.1	Poor		2016	AC - Mill and Overlay	$49,843		
0000123040	2513932	FRENCHMEN ST	URQUHART ST	N VILLERE ST	370	1	1,188	Composite	Local	None	SEVENTH WARD	1,000	26	Weak	57.2	65.8	61.5	01/20/2015	54.1	62.6	58.4	Fair		2018	AC - Mill and Overlay	$51,108		
0000123050	2513930	FRENCHMEN ST	N VILLERE ST	N ROBERTSON ST	369	1	1,271	Composite	Local	None	SEVENTH WARD	1,000	26	Weak	49.9	57.7	53.8	01/20/2015	47.1	54.5	50.8	Poor		2016	AC - Mill and Overlay	$52,059		
0000123060	2513955	FRENCHMEN ST	N ROBERTSON ST	N CLAIBORNE AVE	246	1	800	Composite	Local	None	SEVENTH WARD	1,000	26	Weak	56.6	73.2	64.9	01/20/2015	53.5	70.1	61.8	Fair		2019	AC - Mill and Overlay	$35,267		
0000123070	2514086	FRENCHMEN ST	N CLAIBORNE AVE	N DERBIGNY ST	371	1	1,081	Composite	Local	None	SEVENTH WARD	1,000	26	Weak	40.0	76.5	58.3	01/19/2015	37.8	73.6	55.7	Fair		2017	AC - Mill and Overlay	$45,379		
0000123080	2514084	FRENCHMEN ST	N DERBIGNY ST	N ROMAN ST	369	1	1,082	Composite	Local	None	SEVENTH WARD	1,000	26	Weak	23.3	79.7	51.5	01/19/2015	21.4	77.2	49.3	Poor		2016	AC - Mill and Overlay	$44,318		
0000123090	2514080	FRENCHMEN ST	N ROMAN ST	N PRIEUR ST	371	1	1,207	Flexible	Local	None	SEVENTH WARD	1,000	18	Weak	27.4	80.6	54.0	01/19/2015	21.5	78.6	50.1	Poor		2016	AC - Mill and Overlay	$49,419		
0000123100	2513708	FRENCHMEN ST	N PRIEUR ST	N JOHNSON ST	369	1	1,198	Flexible	Local	None	SEVENTH WARD	1,000	18	Weak	46.2	77.8	62.0	01/19/2015	41.6	75.6	58.6	Fair		2017	AC - Mill and Overlay	$50,314		
0000123110	2513464	FRENCHMEN ST	N JOHNSON ST	N GALVEZ ST	372	1	1,220	Flexible	Local	None	SEVENTH WARD	1,000	18	Weak	33.8	76.2	55.0	01/19/2015	27.0	73.9	50.5	Poor		2016	AC - Mill and Overlay	$49,975		
0000123120	2513463	FRENCHMEN ST	N GALVEZ ST	I-10 W & N MIRO ST	367	1	1,090	Flexible	Local	None	SEVENTH WARD	1,000	18	Weak	13.2	36.6	25.9	01/19/2015	11.9	30.0	21.0	Very Poor		2016	AC - Reconstruction (Minor Collector/Local)	$311,840		
0000123130	2513451	FRENCHMEN ST	I-10 W & N MIRO ST	N TONTI ST	371	1	1,226	Flexible	Local	None	SEVENTH WARD	1,000	18	Weak	46.2	78.4	62.3	01/19/2015	41.6	76.2	58.9	Fair		2017	AC - Mill and Overlay	$51,452		
0000123140	2521892	FRENCHMEN ST	N TONTI ST	N ROCHEBLAVE ST	370	1	1,156	Flexible	Local	None	SEVENTH WARD	1,000	18	Weak	27.1	77.5	52.3	01/19/2015	21.3	75.3	48.3	Poor		2016	AC - Mill and Overlay	$47,367		
0000123150	2521885	FRENCHMEN ST	N ROCHEBLAVE ST	N DORGENOIS ST	368	1	1,194	Flexible	Local	None	SEVENTH WARD	1,000	18	Weak	44.6	77.5	61.1	01/19/2015	39.8	75.3	57.6	Fair		2017	AC - Mill and Overlay	$50,109		
0000123160	2521881	FRENCHMEN ST	N DORGENOIS ST	LAW ST	369	1	1,083	Flexible	Local	None	SEVENTH WARD	1,000	18	Weak	10.0	68.7	39.4	01/19/2015	7.8	65.9	36.9	Very Poor		2016	AC - Mill and Overlay with Base Repairs	$66,651		
0000123170	2521843	FRENCHMEN ST	LAW ST	HOPE ST	367	1	1,099	Flexible	Local	None	SEVENTH WARD	1,000	18	Weak	14.5	71.2	42.9	01/19/2015	11.3	68.5	39.9	Very Poor		2016	AC - Mill and Overlay with Base Repairs	$67,595		
0000123180	2521840	FRENCHMEN ST	HOPE ST	FLORIDA AVE	363	1	1,093	Flexible	Local	None	SEVENTH WARD	1,000	18	Weak	20.2	75.5	47.9	01/19/2015	15.6	73.1	44.4	Poor		2016	AC - Mill and Overlay	$44,768		
0000123190	2521833	TOURO ST	FLORIDA AVE	DUELS ST	171	1	524	Flexible	Local	None	ST. ROCH	1,000	18	Weak	32.0	65.2	48.6	01/19/2015	25.5	62.3	43.9	Poor		2016	AC - Mill and Overlay	$21,481		
0000123200	2521837	TOURO ST	DUELS ST	HOPE ST	371	1	1,074	Flexible	Local	None	SEVENTH WARD	1,000	18	Weak	59.9	61.7	60.8	01/19/2015	56.4	58.4	57.4	Fair		2017	AC - Mill and Overlay	$45,099		
0000123210	2521839	TOURO ST	HOPE ST	LAW ST	367	1	1,020	Flexible	Local	None	SEVENTH WARD	1,000	18	Weak	73.3	65.8	69.6	01/19/2015	70.8	62.9	66.9	Fair		2020	AC - Mill and Overlay	$46,110		
0000123220	2521877	TOURO ST	LAW ST	N DORGENOIS ST	370	1	1,082	Flexible	Local	None	SEVENTH WARD	1,000	18	Weak	63.1	77.5	70.3	01/19/2015	60.0	75.3	67.7	Fair		2020	AC - Mill and Overlay	$48,903		
0000123230	2521879	TOURO ST	N DORGENOIS ST	N ROCHEBLAVE ST	370	1	1,060	Flexible	Local	None	SEVENTH WARD	1,000	18	Weak	72.8	81.1	77.0	01/19/2015	70.2	79.1	74.7	Good		2023	AC - Mill and Overlay	$51,603		
0000123240	2521883	TOURO ST	N ROCHEBLAVE ST	N TONTI ST	368	1	1,066	Flexible	Local	None	SEVENTH WARD	1,000	18	Weak	60.0	86.1	73.1	01/19/2015	56.5	84.3	70.4	Good		2021	AC - Mill and Overlay	$49,400		
0000123250	2521894	TOURO ST	N TONTI ST	N MIRO ST	370	1	1,092	Flexible	Local	None	SEVENTH WARD	1,000	18	Weak	46.7	82.8	64.8	01/19/2015	42.1	80.8	61.5	Fair		2018	AC - Mill and Overlay	$47,006		
0000123260	2521896	TOURO ST	N MIRO ST	N GALVEZ ST	370	1	1,158	Flexible	Local	None	SEVENTH WARD	1,000	18	Weak	25.6	69.3	47.5	01/19/2015	20.0	66.5	43.3	Poor		2016	AC - Mill and Overlay	$47,417		
0000123270	2513447	TOURO ST	N GALVEZ ST	N JOHNSON ST	371	1	1,056	Flexible	Local	None	SEVENTH WARD	1,000	18	Weak	19.6	72.7	46.2	01/19/2015	15.2	70.1	42.7	Poor		2016	AC - Mill and Overlay	$43,239		
0000123280	2513736	TOURO ST	N JOHNSON ST	N PRIEUR ST	369	1	1,207	Flexible	Local	None	SEVENTH WARD	1,000	18	Weak	28.0	81.6	54.8	01/19/2015	22.0	79.6	50.8	Poor		2016	AC - Mill and Overlay	$49,456		
0000123290	2513738	TOURO ST	N PRIEUR ST	N ROMAN ST	369	1	1,125	Flexible	Local	None	SEVENTH WARD	1,000	18	Weak	39.0	83.6	61.3	01/19/2015	32.7	81.6	57.2	Fair		2017	AC - Mill and Overlay	$47,250		
0000123300	2513740	TOURO ST	N ROMAN ST	N DERBIGNY ST	372	1	1,077	Flexible	Local	None	SEVENTH WARD	1,000	18	Weak	7.8	60.8	34.3	01/19/2015	6.0	57.4	31.7	Very Poor		2016	AC - Mill and Overlay with Base Repairs	$66,255		
0000123310	2513742	TOURO ST	N DERBIGNY ST	N CLAIBORNE AVE	370	1	878	Flexible	Local	None	SEVENTH WARD	1,000	18	Weak	23.0	42.2	32.6	01/19/2015	17.7	36.7	27.2	Very Poor		2016	AC - Mill and Overlay with Base Repairs	$54,010		
0000123320	2514093	TOURO ST	N CLAIBORNE AVE	N ROBERTSON ST	245	1	730	Flexible	Local	None	SEVENTH WARD	1,000	18	Weak	53.3	67.8	60.6	01/20/2015	49.3	64.9	57.1	Fair		2017	AC - Mill and Overlay	$30,652		
0000123330	2514099	TOURO ST	N ROBERTSON ST	N VILLERE ST	369	1	1,080	Flexible	Local	None	SEVENTH WARD	1,000	18	Weak	56.5	97.0	76.8	01/20/2015	52.7	95.5	74.1	Good		2022	AC - Mill and Overlay	$51,279		
0000123340	2514101	TOURO ST	N VILLERE ST	URQUHART ST	371	1	1,021	Flexible	Local	None	SEVENTH WARD	1,000	18	Weak	66.7	98.4	82.6	01/20/2015	63.8	97.0	80.4	Good		2025	AC - Mill and Overlay	$52,232		
0000123350	2514123	TOURO ST	URQUHART ST	MARAIS ST	371	1	1,097	Flexible	Local	None	SEVENTH WARD	1,000	18	Weak	66.4	96.8	81.6	01/20/2015	63.5	95.3	79.4	Good		2024	AC - Mill and Overlay	$54,740		
0000123360	2514131	TOURO ST	MARAIS ST	ST CLAUDE AVE	371	1	1,084	Flexible	Local	None	SEVENTH WARD	1,000	18	Weak	67.4	90.5	79.0	01/20/2015	64.5	89.0	76.8	Good		2024	AC - Mill and Overlay	$54,102		
0000123370	2514135	TOURO ST	ST CLAUDE AVE	N RAMPART ST	305	1	877	Flexible	Local	None	MARIGNY	1,000	18	Weak	24.3	46.2	35.3	01/20/2015	18.8	41.6	30.2	Very Poor		2016	AC - Mill and Overlay with Base Repairs	$53,962		
0000123380	2514157	TOURO ST	N RAMPART ST	BURGUNDY ST	359	1	1,031	Flexible	Local	None	MARIGNY	1,000	18	Weak	23.8	36.8	30.3	01/20/2015	18.4	30.3	24.4	Very Poor		2016	AC - Reconstruction (Minor Collector/Local)	$294,872		
0000123390	2514159	TOURO ST	BURGUNDY ST	DAUPHINE ST	358	1	994	Flexible	Local	None	MARIGNY	1,000	18	Weak	19.5	24.0	21.8	01/20/2015	15.1	18.6	16.9	Very Poor		2016	AC - Reconstruction (Minor Collector/Local)	$284,386		
0000123400	2514165	TOURO ST	DAUPHINE ST	ROYAL ST	367	1	1,093	Flexible	Local	None	MARIGNY	1,000	18	Weak	21.9	28.4	25.2	01/20/2015	16.8	22.4	19.6	Very Poor		2016	AC - Reconstruction (Minor Collector/Local)	$312,444		
0000123410	2514424	KERLEREC ST	PAUGER ST	ROYAL ST	365	1	1,096	Flexible	Local	None	MARIGNY	1,000	18	Weak	27.7	48.7	38.2	01/20/2015	21.8	44.2	33.0	Very Poor		2016	AC - Mill and Overlay with Base Repairs	$67,424		
0000123420	2514427	KERLEREC ST	ROYAL ST	CHARTRES ST	369	1	1,115	Flexible	Local	None	MARIGNY	1,000	18	Weak	33.8	40.8	37.3	01/20/2015	27.0	34.8	30.9	Very Poor		2016	AC - Mill and Overlay with Base Repairs	$68,620		
0000123430	2524082	PAUGER ST	ESPLANADE AVE	KERLEREC ST	296	1	822	Flexible	Local	None	MARIGNY	1,000	18	Weak	11.0	40.6	25.8	01/20/2015	8.6	34.6	21.6	Very Poor		2016	AC - Reconstruction (Minor Collector/Local)	$235,040		
0000123440	2514423	PAUGER ST	KERLEREC ST	DAUPHINE ST	244	1	718	Flexible	Local	None	MARIGNY	1,000	18	Weak	17.6	32.2	24.9	01/20/2015	13.8	25.6	19.7	Very Poor		2016	AC - Reconstruction (Minor Collector/Local)	$205,298		
0000123450	2514155	PAUGER ST	DAUPHINE ST	BURGUNDY ST	359	1	970	Flexible	Local	None	MARIGNY	1,000	18	Weak	26.6	36.6	31.6	01/20/2015	20.8	30.0	25.4	Very Poor		2016	AC - Mill and Overlay with Base Repairs	$59,712		
0000123460	2514153	PAUGER ST	BURGUNDY ST	N RAMPART ST	358	1	1,010	Flexible	Local	None	MARIGNY	1,000	18	Weak	37.5	14.9	26.2	01/20/2015	31.0	11.7	21.4	Very Poor		2016	AC - Reconstruction (Minor Collector/Local)	$288,930		
0000123470	2514129	PAUGER ST	N RAMPART ST	ST CLAUDE AVE	303	1	850	Flexible	Local	None	MARIGNY	1,000	18	Weak	37.8	50.8	44.3	01/20/2015	31.4	46.5	39.0	Very Poor		2016	AC - Mill and Overlay with Base Repairs	$52,328		
0000123480	2514125	PAUGER ST	ST CLAUDE AVE	MARAIS ST	372	1	1,251	Flexible	Local	None	SEVENTH WARD	1,000	18	Weak	35.6	4.6	20.1	01/20/2015	28.9	3.4	16.2	Very Poor		2016	AC - Reconstruction (Minor Collector/Local)	$357,691		
0000123490	2514121	PAUGER ST	MARAIS ST	URQUHART ST	373	1	1,145	Composite	Local	None	SEVENTH WARD	1,000	26	Weak	29.6	36.5	33.1	01/20/2015	27.6	34.1	30.9	Very Poor		2016	AC - Mill and Overlay with Base Repairs	$70,432		
0000123500	2514097	PAUGER ST	URQUHART ST	N VILLERE ST	369	1	1,125	Composite	Local	None	SEVENTH WARD	1,000	26	Weak	19.0	25.8	22.4	01/20/2015	17.4	23.8	20.6	Very Poor		2016	PCC - Reconstruction (Minor Collector/Local)	$542,471		
0000123510	2514095	PAUGER ST	N VILLERE ST	N ROBERTSON ST	369	1	1,140	Composite	Local	None	SEVENTH WARD	1,000	26	Weak	41.6	41.1	41.4	01/20/2015	39.3	38.8	39.1	Very Poor		2016	AC - Mill and Overlay with Base Repairs	$70,131		
0000123520	2514089	PAUGER ST	N ROBERTSON ST	N CLAIBORNE AVE	251	1	777	Composite	Local	None	SEVENTH WARD	1,000	26	Weak	26.6	6.9	16.8	01/20/2015	24.6	5.4	15.0	Very Poor		2016	PCC - Reconstruction (Minor Collector/Local)	$374,519		
0000123530	2513094	PAUGER ST	N CLAIBORNE AVE	N DERBIGNY ST	378	1	953	Flexible	Local	None	SEVENTH WARD	1,000	18	Weak	29.6	23.7	26.7	01/19/2015	23.5	18.3	20.9	Very Poor		2016	AC - Reconstruction (Minor Collector/Local)	$272,407		
0000123540	2513075	PAUGER ST	N DERBIGNY ST	N ROMAN ST	369	1	769	Flexible	Local	None	SEVENTH WARD	1,000	18	Weak	10.8	18.1	14.5	01/19/2015	8.4	14.1	11.3	Very Poor		2016	AC - Reconstruction (Minor Collector/Local)	$219,851		
0000123550	2513350	PAUGER ST	N ROMAN ST	N PRIEUR ST	370	1	1,199	Flexible	Local	None	SEVENTH WARD	1,000	18	Weak	18.1	30.8	24.5	01/19/2015	14.1	24.5	19.3	Very Poor		2016	AC - Reconstruction (Minor Collector/Local)	$342,948		
0000123560	2513317	PAUGER ST	N PRIEUR ST	N JOHNSON ST	369	1	1,164	Flexible	Local	None	SEVENTH WARD	1,000	18	Weak	24.5	82.5	53.5	01/19/2015	19.0	80.5	49.8	Poor		2016	AC - Mill and Overlay	$47,676		
0000123570	2523634	PAUGER ST	N JOHNSON ST	N GALVEZ ST	373	1	1,091	Flexible	Local	None	SEVENTH WARD	1,000	18	Weak	31.1	28.6	29.9	01/19/2015	24.7	22.6	23.7	Very Poor		2016	AC - Reconstruction (Minor Collector/Local)	$311,935		
0000123580	2521217	PAUGER ST	N GALVEZ ST	N MIRO ST	370	1	1,071	Flexible	Local	None	SEVENTH WARD	1,000	18	Weak	39.0	73.0	56.0	01/19/2015	32.7	70.4	51.6	Poor		2016	AC - Mill and Overlay	$43,867		
0000123590	2521215	PAUGER ST	N MIRO ST	N TONTI ST	369	1	1,103	Flexible	Local	None	SEVENTH WARD	1,000	18	Weak	17.0	66.1	41.6	01/19/2015	13.4	63.2	38.3	Very Poor		2016	AC - Mill and Overlay with Base Repairs	$67,889		
0000123600	2521207	PAUGER ST	N TONTI ST	N ROCHEBLAVE ST	371	1	1,102	Flexible	Local	None	SEVENTH WARD	1,000	18	Weak	18.4	47.8	33.1	01/19/2015	14.4	43.3	28.9	Very Poor		2016	AC - Mill and Overlay with Base Repairs	$67,827		

DRAFT

Stantec

Appendix A RoadMatrix Section Attributes

															Field Measured Conditions				2016 Predicted Conditions									
SectionID	SEGMENTID	Street	From	To	Length (ft)	Lanes	Area (yd^2)	Pavement Type	Functional Class	FHWA Route	Neighborhood	AADT	EGT	Subgrade Strength	RCI	SDI	PCI	PCI Date	RCIYr1	SDIYr1	PCIYr1	PCI Class	Destroyed Road	Need Year (Adjusted)	Need Recommended Rehab (PCI Trigger)	Need Cost (PCI Trigger)	Last Rehab	Last Rehab Date
0000123610	2521205	PAUGER ST	N ROCHEBLAVE ST	N DORGENOIS ST	366	1	1,112	Flexible	Local	None	SEVENTH WARD	1,000	18	Weak	13.8	18.9	16.4	01/19/2015	10.7	14.7	12.7	Very Poor		2016	AC - Reconstruction (Minor Collector/Local)	$317,941		
0000123620	2521203	PAUGER ST	N DORGENOIS ST	LAW ST	372	1	1,049	Flexible	Local	None	SEVENTH WARD	1,000	18	Weak	7.8	43.7	25.8	01/19/2015	6.0	38.6	22.3	Very Poor		2016	AC - Reconstruction (Minor Collector/Local)	$300,115		
0000123630	2521140	PAUGER ST	LAW ST	HOPE ST	367	1	1,097	Flexible	Local	None	SEVENTH WARD	1,000	18	Weak	6.4	27.1	16.8	01/19/2015	5.0	21.3	13.2	Very Poor		2016	AC - Reconstruction (Minor Collector/Local)	$313,810		
0000123640	2521125	PAUGER ST	HOPE ST	DUELS ST	371	1	1,111	Flexible	Local	None	SEVENTH WARD	1,000	18	Weak	41.9	88.8	65.4	01/19/2015	36.3	87.1	61.7	Fair		2018	AC - Mill and Overlay	$47,804		
0000123650	2521122	PAUGER ST	DUELS ST	FLORIDA AVE	345	1	1,048	Flexible	Local	None	ST. ROCH	1,000	18	Weak	47.0	89.1	68.1	01/19/2015	42.4	87.5	65.0	Fair		2019	AC - Mill and Overlay	$46,226		
0000123660	2520788	ST ANTHONY ST	FLORIDA AVE	INDUSTRY ST	150	1	461	Rigid	Local	None	ST. ROCH	1,000	22	Weak	35.3	52.0	43.7	01/19/2015	32.8	49.1	41.0	Poor		2016	PCC - Crack/Joint Sealing	$7,097		
0000123670	2520787	ST ANTHONY ST	INDUSTRY ST	DUELS ST	372	1	1,218	Rigid	Local	None	SEVENTH WARD	1,000	22	Weak	50.9	62.1	56.5	01/19/2015	48.0	58.6	53.3	Poor		2016	PCC - Crack/Joint Sealing	$18,766		
0000123680	2520793	ST ANTHONY ST	DUELS ST	HOPE ST	369	1	1,176	Rigid	Local	None	SEVENTH WARD	1,000	22	Weak	36.9	50.9	43.9	01/19/2015	34.4	48.0	41.2	Poor		2016	PCC - Crack/Joint Sealing	$18,122		
0000123690	2521121	ST ANTHONY ST	HOPE ST	LAW ST	368	1	1,145	Rigid	Local	None	SEVENTH WARD	1,000	22	Weak	38.5	56.2	47.4	01/19/2015	36.0	52.9	44.5	Poor		2016	PCC - Crack/Joint Sealing	$17,645		
0000123700	2520934	ST ANTHONY ST	LAW ST	N DORGENOIS ST	372	1	1,014	Rigid	Local	None	SEVENTH WARD	1,000	22	Weak	39.2	54.8	47.0	01/19/2015	36.8	51.7	44.3	Poor		2016	PCC - Crack/Joint Sealing	$15,620		
0000123710	2520936	ST ANTHONY ST	N DORGENOIS ST	N ROCHEBLAVE ST	367	1	1,077	Rigid	Local	None	SEVENTH WARD	1,000	22	Weak	43.0	54.3	48.7	01/19/2015	40.3	51.2	45.9	Poor		2016	PCC - Crack/Joint Sealing	$16,585		
0000123720	2521201	ST ANTHONY ST	N ROCHEBLAVE ST	N TONTI ST	369	1	1,159	Rigid	Local	None	SEVENTH WARD	1,000	22	Weak	30.8	43.9	37.4	01/19/2015	28.5	41.3	34.9	Very Poor		2016	PCC - Full Depth Slab Repair	$89,097		
0000123730	2521199	ST ANTHONY ST	N TONTI ST	N MIRO ST	370	1	1,059	Flexible	Local	None	SEVENTH WARD	1,000	18	Weak	31.8	47.0	39.4	01/19/2015	25.3	42.4	33.9	Very Poor		2016	AC - Mill and Overlay with Base Repairs	$65,188		
0000123740	2521213	ST ANTHONY ST	N MIRO ST	N GALVEZ ST	371	1	1,037	Flexible	Local	None	SEVENTH WARD	1,000	18	Weak	26.2	0.0	13.1	01/19/2015	20.5	0.0	10.3	Very Poor		2016	AC - Reconstruction (Minor Collector/Local)	$296,588		
0000123750	2521219	ST ANTHONY ST	N GALVEZ ST	N JOHNSON ST	372	1	1,114	Flexible	Local	None	SEVENTH WARD	1,000	18	Weak	35.1	50.3	42.7	01/19/2015	28.3	45.9	37.1	Very Poor		2016	AC - Mill and Overlay with Base Repairs	$68,566		
0000123760	2523635	ST ANTHONY ST	N JOHNSON ST	N PRIEUR ST	369	1	862	Flexible	Local	None	SEVENTH WARD	1,000	18	Weak	32.9	69.0	51.0	01/19/2015	26.2	66.2	46.2	Poor		2016	AC - Mill and Overlay	$35,316		
0000123770	2513315	ST ANTHONY ST	N PRIEUR ST	N ROMAN ST	371	1	1,061	Flexible	Local	None	SEVENTH WARD	1,000	18	Weak	20.8	34.8	27.8	01/19/2015	16.0	27.9	22.0	Very Poor		2016	AC - Reconstruction (Minor Collector/Local)	$303,324		
0000123780	2513352	ST ANTHONY ST	N ROMAN ST	N DERBIGNY ST	369	1	936	Flexible	Local	None	SEVENTH WARD	1,000	18	Weak	18.7	26.6	22.6	01/19/2015	14.6	21.0	17.8	Very Poor		2016	AC - Reconstruction (Minor Collector/Local)	$267,800		
0000123790	2513089	ST ANTHONY ST	N DERBIGNY ST	N CLAIBORNE AVE	371	1	965	Flexible	Local	None	SEVENTH WARD	1,000	18	Weak	15.2	18.7	17.0	01/19/2015	11.9	14.6	13.3	Very Poor		2016	AC - Reconstruction (Minor Collector/Local)	$275,966		
0000123800	2513092	ST ANTHONY ST	N CLAIBORNE AVE	N ROBERTSON ST	239	1	785	Composite	Local	None	SEVENTH WARD	1,000	26	Weak	22.5	21.7	22.1	01/20/2015	20.6	19.9	20.3	Very Poor		2016	PCC - Reconstruction (Minor Collector/Local)	$378,214		
0000123810	2513096	ST ANTHONY ST	N ROBERTSON ST	N VILLERE ST	369	1	1,089	Composite	Local	None	SEVENTH WARD	1,000	26	Weak	2.4	11.0	6.7	01/20/2015	0.9	9.5	5.2	Failure		2016	PCC - Reconstruction (Minor Collector/Local)	$524,905		
0000123820	2513098	ST ANTHONY ST	N VILLERE ST	URQUHART ST	371	1	1,230	Composite	Local	None	SEVENTH WARD	1,000	26	Weak	34.1	77.6	55.9	01/20/2015	31.8	74.8	53.3	Poor		2016	AC - Mill and Overlay	$50,366		
0000123830	2513401	ST ANTHONY ST	URQUHART ST	MARAIS ST	371	1	1,134	Composite	Local	None	SEVENTH WARD	1,000	26	Weak	7.8	6.3	7.1	01/20/2015	6.3	4.8	5.6	Failure		2016	PCC - Reconstruction (Minor Collector/Local)	$546,809		
0000123840	2513403	ST ANTHONY ST	MARAIS ST	HENRIETTE DELILLE ST	368	1	1,147	Composite	Local	None	SEVENTH WARD	1,000	26	Weak	3.9	2.8	3.4	01/20/2015	2.4	1.3	1.9	Failure		2016	PCC - Reconstruction (Minor Collector/Local)	$553,022		
0000123850	2513405	ST ANTHONY AVE	HENRIETTE DELILLE ST	MC SHANE PL	76	1	275	Flexible	Local	None	SEVENTH WARD	1,000	18	Weak	18.1	34.2	26.2	01/20/2015	14.1	27.3	20.7	Very Poor		2016	AC - Reconstruction (Minor Collector/Local)	$78,548		
0000123860	2513399	ANNETTE ST	HENRIETTE DELILLE ST	MARAIS ST	372	1	1,158	Flexible	Local	None	SEVENTH WARD	1,000	18	Weak	17.2	0.0	8.6	01/20/2015	13.6	0.0	6.8	Failure		2016	AC - Reconstruction (Minor Collector/Local)	$331,191		
0000123870	2513393	ANNETTE ST	MARAIS ST	URQUHART ST	369	1	1,183	Flexible	Local	None	SEVENTH WARD	1,000	18	Weak	19.9	0.0	10.0	01/20/2015	15.4	0.0	7.7	Failure		2016	AC - Reconstruction (Minor Collector/Local)	$338,277		
0000123880	2513391	ANNETTE ST	URQUHART ST	N VILLERE ST	370	1	1,193	Flexible	Local	None	SEVENTH WARD	1,000	18	Weak	9.5	2.1	5.8	01/20/2015	7.4	1.5	4.5	Failure		2016	AC - Reconstruction (Minor Collector/Local)	$341,168		
0000123890	2513087	ANNETTE ST	N VILLERE ST	N ROBERTSON ST	370	1	1,129	Flexible	Local	None	SEVENTH WARD	1,000	18	Weak	6.8	18.2	12.5	01/20/2015	5.3	14.2	9.8	Failure		2016	AC - Reconstruction (Minor Collector/Local)	$322,739		
0000123900	2513085	ANNETTE ST	N ROBERTSON ST	N CLAIBORNE AVE	244	1	708	Flexible	Local	None	SEVENTH WARD	1,000	18	Weak	27.2	0.0	13.6	01/20/2015	21.4	0.0	10.7	Very Poor		2016	AC - Reconstruction (Minor Collector/Local)	$202,502		
0000123910	2513081	ANNETTE ST	N CLAIBORNE AVE	N DERBIGNY ST	370	1	964	Flexible	Local	None	SEVENTH WARD	1,000	18	Weak	30.6	0.0	15.3	01/19/2015	24.3	0.0	12.2	Very Poor		2016	AC - Reconstruction (Minor Collector/Local)	$275,585		
0000123920	2513312	ANNETTE ST	N DERBIGNY ST	N ROMAN ST	372	1	1,010	Flexible	Local	None	SEVENTH WARD	1,000	18	Weak	39.5	13.4	26.5	01/19/2015	33.4	10.4	21.9	Very Poor		2016	AC - Reconstruction (Minor Collector/Local)	$288,898		
0000123930	2525086	ANNETTE ST	N ROMAN ST	N PRIEUR ST	369	1	1,063	Flexible	Local	None	SEVENTH WARD	1,000	18	Weak	17.0	21.2	19.1	01/19/2015	13.4	16.3	14.9	Very Poor		2016	AC - Reconstruction (Minor Collector/Local)	$304,023		
0000123940	2521575	ANNETTE ST	N PRIEUR ST	N JOHNSON ST	368	1	895	Flexible	Local	None	SEVENTH WARD	1,000	18	Weak	19.2	24.6	21.9	01/19/2015	14.9	19.1	17.0	Very Poor		2016	AC - Reconstruction (Minor Collector/Local)	$256,075		
0000123950	2521211	ANNETTE ST	N JOHNSON ST	N GALVEZ ST	374	1	1,196	Flexible	Local	None	SEVENTH WARD	1,000	18	Weak	50.9	45.3	48.1	01/19/2015	46.6	40.7	43.7	Poor		2016	AC - Mill and Overlay	$48,969		
0000123960	2521209	ANNETTE ST	N GALVEZ ST	N MIRO ST	371	1	1,124	Flexible	Local	None	SEVENTH WARD	1,000	18	Weak	47.6	71.1	59.4	01/19/2015	43.0	68.4	55.7	Fair		2017	AC - Mill and Overlay	$47,175		
0000123970	2521197	ANNETTE ST	N MIRO ST	N TONTI ST	368	1	1,203	Flexible	Local	None	SEVENTH WARD	1,000	18	Weak	39.8	79.8	59.8	01/19/2015	33.7	77.7	55.7	Fair		2017	AC - Mill and Overlay	$50,520		
0000123980	2520940	ANNETTE ST	N TONTI ST	N ROCHEBLAVE ST	368	1	1,084	Flexible	Local	None	SEVENTH WARD	1,000	18	Weak	18.9	60.8	39.9	01/19/2015	14.7	57.4	36.1	Very Poor		2016	AC - Mill and Overlay with Base Repairs	$66,699		
0000123990	2520938	ANNETTE ST	N ROCHEBLAVE ST	N DORGENOIS ST	369	1	1,029	Flexible	Local	None	SEVENTH WARD	1,000	18	Weak	54.9	85.4	70.2	01/19/2015	51.1	83.6	67.4	Fair		2020	AC - Mill and Overlay	$46,507		
0000124000	2520929	ANNETTE ST	N DORGENOIS ST	LAW ST	368	1	1,205	Flexible	Local	None	SEVENTH WARD	1,000	18	Weak	27.2	72.2	49.7	01/19/2015	21.4	69.5	45.5	Poor		2016	AC - Mill and Overlay	$49,356		
0000124010	2520791	ANNETTE ST	LAW ST	HOPE ST	369	1	875	Flexible	Local	None	SEVENTH WARD	1,000	18	Weak	34.8	75.8	55.3	01/19/2015	27.9	73.5	50.7	Poor		2016	AC - Mill and Overlay	$35,835		
0000124020	2521438	ANNETTE ST	HOPE ST	DUELS ST	371	1	1,127	Flexible	Local	None	SEVENTH WARD	1,000	18	Weak	23.8	51.4	37.6	01/19/2015	18.4	47.2	32.8	Very Poor		2016	AC - Mill and Overlay with Base Repairs	$69,318		
0000124030	2520923	ANNETTE ST	DUELS ST	INDUSTRY ST	370	1	869	Flexible	Local	None	SEVENTH WARD	1,000	18	Weak	50.4	59.5	55.0	01/19/2015	46.0	56.0	51.0	Poor		2016	AC - Mill and Overlay	$35,598		
0000124040	2520920	ANNETTE ST	INDUSTRY ST	FLORIDA AVE	337	1	707	Flexible	Local	None	ST. ROCH	1,000	18	Weak	28.1	56.4	42.3	01/19/2015	22.2	52.7	37.5	Very Poor		2016	AC - Mill and Overlay with Base Repairs	$43,475		
0000124050	2521101	ALLEN ST	FLORIDA AVE	AGRICULTURE ST	147	1	422	Flexible	Local	None	ST. ROCH	1,000	18	Weak	15.8	22.7	19.3	01/19/2015	12.4	17.5	15.0	Very Poor		2016	AC - Reconstruction (Minor Collector/Local)	$120,745		
0000124060	2521104	ALLEN ST	AGRICULTURE ST	INDUSTRY ST	370	1	1,100	Flexible	Local	None	ST. ROCH	1,000	18	Weak	18.1	21.8	20.0	01/19/2015	14.1	16.7	15.4	Very Poor		2016	AC - Reconstruction (Minor Collector/Local)	$314,604		
0000124070	2521400	ALLEN ST	INDUSTRY ST	DUELS ST	370	1	1,130	Flexible	Local	None	SEVENTH WARD	1,000	18	Weak	44.4	25.5	35.0	01/19/2015	39.6	19.9	29.8	Very Poor		2016	AC - Mill and Overlay with Base Repairs	$69,516		
0000124080	2521434	ALLEN ST	DUELS ST	HOPE ST	369	1	1,056	Flexible	Local	None	SEVENTH WARD	1,000	18	Weak	18.2	24.2	21.2	01/19/2015	14.2	18.8	16.5	Very Poor		2016	AC - Reconstruction (Minor Collector/Local)	$302,021		
0000124090	2521436	ALLEN ST	HOPE ST	LAW ST	367	1	1,296	Flexible	Local	None	SEVENTH WARD	1,000	18	Weak	11.5	15.8	13.7	01/19/2015	8.9	12.4	10.7	Very Poor		2016	AC - Reconstruction (Minor Collector/Local)	$370,592		
0000124100	2521148	ALLEN ST	LAW ST	N DORGENOIS ST	369	1	1,023	Flexible	Local	None	SEVENTH WARD	1,000	18	Weak	42.0	19.7	30.9	01/19/2015	36.4	15.3	25.9	Very Poor		2016	AC - Mill and Overlay with Base Repairs	$62,946		
0000124110	2521150	ALLEN ST	N DORGENOIS ST	N ROCHEBLAVE ST	370	1	1,117	Flexible	Local	None	SEVENTH WARD	1,000	18	Weak	26.2	29.4	27.8	01/19/2015	20.5	23.3	21.9	Very Poor		2016	AC - Reconstruction (Minor Collector/Local)	$319,434		
0000124120	2521178	ALLEN ST	N ROCHEBLAVE ST	N TONTI ST	371	1	1,151	Flexible	Local	None	SEVENTH WARD	1,000	18	Weak	22.1	25.5	23.8	01/19/2015	17.0	19.9	18.5	Very Poor		2016	AC - Reconstruction (Minor Collector/Local)	$329,125		
0000124130	2521193	ALLEN ST	N TONTI ST	N MIRO ST	368	1	1,083	Flexible	Local	None	SEVENTH WARD	1,000	18	Weak	33.1	64.4	48.8	01/19/2015	26.4	61.4	43.9	Poor		2016	AC - Mill and Overlay	$44,349		
0000124140	2520925	ALLEN ST	N MIRO ST	N GALVEZ ST	371	1	1,261	Flexible	Local	None	SEVENTH WARD	1,000	18	Weak	20.6	55.6	38.1	01/19/2015	15.9	51.8	33.9	Very Poor		2016	AC - Mill and Overlay with Base Repairs	$77,590		
0000124150	2519603	ALLEN ST	N GALVEZ ST	N JOHNSON ST	371	1	1,037	Flexible	Local	None	SEVENTH WARD	1,000	18	Weak	20.9	45.9	33.4	01/19/2015	16.1	41.3	28.7	Very Poor		2016	AC - Mill and Overlay with Base Repairs	$63,814		
0000124160	2521465	ALLEN ST	N JOHNSON ST	N PRIEUR ST	369	1	907	Flexible	Local	None	SEVENTH WARD	1,000	18	Weak	45.3	53.4	49.4	01/19/2015	40.7	49.5	45.1	Poor		2016	AC - Mill and Overlay	$37,163		
0000124170	2521466	ALLEN ST	N PRIEUR ST	AUBRY ST	103	1	292	Flexible	Local	None	SEVENTH WARD	1,000	18	Weak	7.1	73.2	40.2	01/19/2015	5.5	70.6	38.1	Very Poor		2016	AC - Mill and Overlay with Base Repairs	$17,987		
0000124180	2521472	ALLEN ST	AUBRY ST	N ROMAN ST	265	1	818	Flexible	Local	None	SEVENTH WARD	1,000	18	Weak	26.9	69.8	48.4	01/19/2015	21.1	67.0	44.1	Poor		2016	AC - Mill and Overlay	$33,491		
0000124190	2521475	ALLEN ST	END	N ROMAN ST	229	2	636	Flexible	Local	None	SEVENTH WARD	1,000	18	Weak	36.1	40.6	38.4	01/19/2015	29.4	34.6	32.0	Very Poor		2016	AC - Mill and Overlay with Base Repairs	$39,154		
0000124200	2521477	N DERBIGNY ST	ST BERNARD AVE	NEW ORLEANS ST	257	2	683	Flexible	Local	None	SEVENTH WARD	1,000	18	Weak	25.0	49.2	37.1	01/19/2015	19.5	44.7	32.1	Very Poor		2016	AC - Mill and Overlay with Base Repairs	$42,026		
0000124210	2521469	NEW ORLEANS ST	N DERBIGNY ST	N ROMAN ST	360	2	1,036	Flexible	Local	None	SEVENTH WARD	1,000	18	Weak	29.0	45.6	37.3	01/19/2015	22.9	41.0	32.0	Very Poor		2016	AC - Mill and Overlay with Base Repairs	$63,773		
0000124220	2521467	NEW ORLEANS ST	N ROMAN ST	OLD ROMAN ST	283	2	692	Flexible	Local	None	SEVENTH WARD	1,000	18	Weak	18.2	37.0	27.6	01/19/2015	14.2	30.5	22.4	Very Poor		2016	AC - Reconstruction (Minor Collector/Local)	$198,022		
0000124230	2523492	NEW ORLEANS ST	OLD ROMAN ST	NEW PRIEUR ST	87	2	169	Flexible	Local	None	SEVENTH WARD	1,000	18	Weak	18.1	35.1	26.6	01/19/2015	14.1	28.3	21.2	Very Poor		2016	AC - Reconstruction (Minor Collector/Local)	$48,234		
0000124240	2523483	NEW ORLEANS ST	NEW PRIEUR ST	AUBRY ST	144	2	267	Flexible	Local	None	SEVENTH WARD	1,000	18	Weak	16.2	26.0	21.1	01/19/2015	12.8	20.3	16.6	Very Poor		2016	AC - Reconstruction (Minor Collector/Local)	$76,419		
0000124250	2521462	OLD ROMAN ST	NEW ORLEANS ST	NEW PRIEUR ST	116	2	290	Flexible	Local	None	SEVENTH WARD	1,000	18	Weak	35.4	19.1	27.3	01/19/2015	28.6	14.8	21.7	Very Poor		2016	AC - Reconstruction (Minor Collector/Local)	$82,965		
0000124260	2518321	OLD ROMAN ST	NEW PRIEUR ST	AUBRY ST	63	2	151	Flexible	Local	None	SEVENTH WARD	1,000	18	Weak	15.8	27.7	21.8	01/19/2015	12.4	21.8	17.1	Very Poor		2016	AC - Reconstruction (Minor Collector/Local)	$43,119		
0000124270	2521464	OLD ROMAN ST	AUBRY ST	ORELLY ST & ALLEN ST	366	2	1,231	Flexible	Local	None	SEVENTH WARD	1,000	18	Weak	21.7	14.6	18.2	01/19/2015	16.6	11.4	14.0	Very Poor		2016	AC - Reconstruction (Minor Collector/Local)	$351,908		
0000124280	2520927	ALLEN ST	ORELLY ST	N JOHNSON ST	55	2	133	Flexible	Local	None	SEVENTH WARD	1,000	18	Weak	37.5	73.2	55.4	01/19/2015	31.0	70.6	50.8	Poor		2016	AC - Mill and Overlay	$5,466		
0000124290	2523390	NEW PRIEUR ST	A P TUREAUD AVE	NEW ORLEANS ST	346	2	976	Flexible	Local	None	SEVENTH WARD	1,000	18	Weak	12.1	0.0	6.1	01/19/2015	9.4	0.0	4.7	Failure		2016	AC - Reconstruction (Minor Collector/Local)	$279,016		
0000124292	2518322	NEW PRIEUR ST	NEW ORLEANS ST	NEW ORLEANS ST	21	2	63	Flexible	Local	None	SEVENTH WARD	1,000	18	Weak	18.1	36.2	27.2	01/19/2015	14.1	29.6	21.9	Very Poor		2016	AC - Reconstruction (Minor Collector/Local)	$18,016		
0000124300	2518516	NEW PRIEUR ST	NEW ORLEANS ST	OLD ROMAN ST	70	2	147	Flexible	Local	None	SEVENTH WARD	1,000	18	Weak	15.8	20.8	18.3	01/19/2015	12.4	16.0	14.2	Very Poor		2016	AC - Reconstruction (Minor Collector/Local)	$42,007		
0000124310	2521573	OLD PRIEUR ST	A P TUREAUD AVE	AUBRY ST	327	2	776	Flexible	Local	None	SEVENTH WARD	1,000	18	Weak	55.9	35.4	45.7	01/19/2015	52.1	28.6	40.4	Poor		2016	AC - Mill and Overlay	$31,789		
0000124320	2521460	OLD PRIEUR ST	AUBRY ST	ORELLY ST	367	2	1,301	Flexible	Local	None	SEVENTH WARD	1,000	18	Weak	33.5	81.5	57.5	01/19/2015	26.8	79.5	53.2	Poor		2016	AC - Mill and Overlay	$53,279		
0000124330	2521195	OLD PRIEUR ST	ORELLY ST	N GALVEZ ST	246	2	727	Flexible	Local	None	SEVENTH WARD	1,000	18	Weak	11.8	26.1	19.0	01/19/2015	9.2	20.4	14.8	Very Poor		2016	AC - Reconstruction (Minor Collector/Local)	$207,936		
0000124340	2521461	ORELLY ST	OLD ROMAN ST	OLD PRIEUR ST	351	2	1,163	Flexible	Local	None	SEVENTH WARD	1,000	18	Weak	29.7	9.4	19.6	01/19/2015	23.5	7.4	15.5	Very Poor		2016	AC - Reconstruction (Minor Collector/Local)	$332,684		
0000124350	2521190	ORELLY ST	OLD PRIEUR ST	NEW ORLEANS ST	125	2	387	Flexible	Local	None	SEVENTH WARD	1,000	18	Weak	26.0	30.2	28.1	01/19/2015	20.3	23.9	22.1	Very Poor		2016	AC - Reconstruction (Minor Collector/Local)	$110,704		
0000124360	2560379	ORELLY ST	NEW ORLEANS ST	N GALVEZ ST	148	2	411	Flexible	Local	None	SEVENTH WARD	1,000	18	Weak	51.9	59.7	55.8	01/19/2015	47.7	56.2	52.0	Poor		2016	AC - Mill and Overlay	$16,839		
0000124370	2521471	OLD ST BERNARD ST	N ROMAN ST	AUBRY ST	259	2	551	Flexible	Local	None	SEVENTH WARD	1,000	18	Weak	27.6	49.1	38.4	01/19/2015	21.7	44.6	33.2	Very Poor		2016	AC - Mill and Overlay with Base Repairs	$33,890		
0000124380	2521470	AUBRY ST	ALLEN ST	OLD ST BERNARD ST	85	2	217	Flexible	Local	None	SEVENTH WARD	1,000	18	Weak	32.0	66.7	49.4	01/19/2015	25.5	63.8	44.7	Poor		2016	AC - Mill and Overlay	$8,902		

DRAFT

Appendix A RoadMatrix Section Attributes

															Field Measured Conditions				2016 Predicted Conditions									
SectionID	SEGMENTID	Street	From	To	Length (ft)	Lanes	Area (yd^2)	Pavement Type	Functional Class	FHWA Route	Neighborhood	AADT	EGT	Subgrade Strength	RCI	SDI	PCI	PCI Date	RCIYr1	SDIYr1	PCIYr1	PCI Class	Destroyed Road	Need Year (Adjusted)	Need Recommended Rehab (PCI Trigger)	Need Cost (PCI Trigger)	Last Rehab	Last Rehab Date
0000124390	2521463	AUBRY ST	OLD ST BERNARD ST	OLD ROMAN ST	239	2	760	Flexible	Local	None	SEVENTH WARD	1,000	18	Weak	46.1	6.3	26.2	01/19/2015	41.5	4.9	23.2	Very Poor		2016	AC - Reconstruction (Minor Collector/Local)	$217,277		
0000124400	2521455	AUBRY ST	OLD ROMAN ST	NEW ORLEANS ST	145	2	454	Flexible	Local	None	SEVENTH WARD	1,000	18	Weak	28.4	15.6	22.0	01/19/2015	22.4	12.3	17.4	Very Poor		2016	AC - Reconstruction (Minor Collector/Local)	$129,706		
0000124410	2521574	AUBRY ST	NEW ORLEANS ST	OLD PRIEUR ST	208	2	561	Flexible	Local	None	SEVENTH WARD	1,000	18	Weak	17.2	15.9	16.6	01/19/2015	13.6	12.5	13.1	Very Poor		2016	AC - Reconstruction (Minor Collector/Local)	$160,337		
0000124420	2521227	AUBRY ST	OLD PRIEUR ST	A P TUREAUD AVE	284	2	830	Flexible	Local	None	SEVENTH WARD	1,000	18	Weak	32.9	6.0	19.5	01/19/2015	26.2	4.6	15.4	Very Poor		2016	AC - Reconstruction (Minor Collector/Local)	$237,423		
0000124430	2521080	AUBRY ST	A P TUREAUD AVE	OLD GALVEZ ST	304	2	861	Flexible	Local	None	SEVENTH WARD	1,000	18	Weak	16.9	16.0	16.5	01/19/2015	13.3	12.6	13.0	Very Poor		2016	AC - Reconstruction (Minor Collector/Local)	$246,224		
0000124440	2521075	AUBRY ST	OLD GALVEZ ST	N MIRO ST	357	2	1,067	Flexible	Local	None	SEVENTH WARD	1,000	18	Weak	49.2	46.3	47.8	01/19/2015	44.7	41.7	43.2	Poor		2016	AC - Mill and Overlay	$43,690		
0000124450	2519054	DABADIE ST	A P TUREAUD AVE	N JOHNSON ST & ST BERNARD AVE	293	1	893	Flexible	Local	None	SEVENTH WARD	1,000	18	Weak	27.6	33.0	30.3	01/19/2015	21.7	26.3	24.0	Very Poor		2016	AC - Reconstruction (Minor Collector/Local)	$255,280		
0000124460	2513396	MARAIS ST	ST BERNARD AVE	ANNETTE ST	227	1	721	Flexible	Local	None	SEVENTH WARD	1,000	18	Weak	23.7	14.9	19.3	01/20/2015	18.3	11.7	15.0	Very Poor		2016	AC - Reconstruction (Minor Collector/Local)	$206,061		
0000124470	2513394	MARAIS ST	ANNETTE ST	ST ANTHONY ST	370	1	1,114	Flexible	Local	None	SEVENTH WARD	1,000	18	Weak	23.2	1.3	12.3	01/20/2015	17.9	0.8	9.4	Failure		2016	AC - Reconstruction (Minor Collector/Local)	$318,481		
0000124480	2513402	MARAIS ST	ST ANTHONY ST	PAUGER ST	360	1	1,056	Flexible	Local	None	SEVENTH WARD	1,000	18	Weak	15.7	0.5	8.1	01/20/2015	12.3	0.2	6.3	Failure		2016	AC - Reconstruction (Minor Collector/Local)	$301,862		
0000124490	2514122	MARAIS ST	PAUGER ST	TOURO ST	360	1	1,094	Flexible	Local	None	SEVENTH WARD	1,000	18	Weak	42.5	4.4	25.6	01/20/2015	41.9	3.4	22.7	Very Poor		2016	AC - Reconstruction (Minor Collector/Local)	$312,984		
0000124500	2514124	MARAIS ST	TOURO ST	FRENCHMEN ST	359	1	1,019	Flexible	Local	None	SEVENTH WARD	1,000	18	Weak	23.9	0.2	12.1	01/20/2015	18.5	0.1	9.3	Failure		2016	AC - Reconstruction (Minor Collector/Local)	$291,345		
0000124510	2514138	MARAIS ST	FRENCHMEN ST	ELYSIAN FIELDS AVE	372	1	1,197	Flexible	Local	None	SEVENTH WARD	1,000	18	Weak	16.2	0.0	8.1	01/20/2015	12.8	0.0	6.4	Failure		2016	AC - Reconstruction (Minor Collector/Local)	$342,185		
0000124520	2514172	MARAIS ST	ELYSIAN FIELDS AVE	MARIGNY ST	355	1	993	Flexible	Local	None	ST. ROCH	1,000	18	Weak	11.7	0.0	5.9	01/20/2015	9.1	0.0	4.6	Failure		2016	AC - Reconstruction (Minor Collector/Local)	$283,910		
0000124530	2514186	MARAIS ST	MARIGNY ST	MANDEVILLE ST	358	1	1,017	Flexible	Local	None	ST. ROCH	1,000	18	Weak	14.1	0.8	7.5	01/20/2015	11.0	0.4	5.7	Failure		2016	AC - Reconstruction (Minor Collector/Local)	$290,868		
0000124540	2514188	MARAIS ST	MANDEVILLE ST	SPAIN ST	357	1	1,017	Flexible	Local	None	ST. ROCH	1,000	18	Weak	25.4	0.0	12.7	01/20/2015	19.8	0.0	9.9	Failure		2016	AC - Reconstruction (Minor Collector/Local)	$290,741		
0000124550	2514034	MARAIS ST	SPAIN ST	ST ROCH AVE	319	1	1,051	Flexible	Local	None	ST. ROCH	1,000	18	Weak	19.2	0.0	9.6	01/20/2015	14.9	0.0	7.5	Failure		2016	AC - Reconstruction (Minor Collector/Local)	$300,528		
0000124560	2514220	MARAIS ST	ST ROCH AVE	MUSIC ST	321	1	912	Flexible	Local	None	ST. ROCH	1,000	18	Weak	31.1	43.9	37.5	01/20/2015	24.7	38.9	31.8	Very Poor		2016	AC - Mill and Overlay with Base Repairs	$56,096		
0000124570	2514224	MARAIS ST	MUSIC ST	FRANKLIN AVE	314	1	1,023	Flexible	Local	None	ST. ROCH	1,000	18	Weak	38.5	65.6	52.1	01/20/2015	32.2	62.7	47.5	Poor		2016	AC - Mill and Overlay	$41,883		
0000124580	2514380	MARAIS ST	FRANKLIN AVE	PORT ST	309	2	938	Flexible	Local	None	ST. CLAUDE	1,000	18	Weak	55.4	92.7	74.1	01/20/2015	51.6	91.3	71.5	Good		2021	AC - Mill and Overlay	$43,484		
0000124590	2514385	MARAIS ST	PORT ST	ST FERDINAND ST	306	2	1,003	Flexible	Local	None	ST. CLAUDE	1,000	18	Weak	54.1	98.5	76.3	01/20/2015	50.2	97.1	73.7	Good		2022	AC - Mill and Overlay	$47,642		
0000124600	2514050	MARAIS ST	ST FERDINAND ST	PRESS ST	312	2	1,041	Flexible	Local	None	ST. CLAUDE	1,000	18	Weak	49.7	97.3	73.5	01/20/2015	45.2	95.8	70.5	Good		2021	AC - Mill and Overlay	$48,226		
0000124610	2514112	URQUHART ST	ELYSIAN FIELDS AVE	MARIGNY ST	353	2	1,078	Flexible	Local	None	ST. ROCH	1,000	18	Weak	54.3	91.1	72.7	01/20/2015	50.4	89.6	70.0	Good		2021	AC - Mill and Overlay	$49,946		
0000124620	2513680	URQUHART ST	MARIGNY ST	MANDEVILLE ST	360	2	1,132	Flexible	Local	None	ST. ROCH	1,000	18	Weak	75.9	99.2	87.6	01/20/2015	73.6	97.8	85.7	Excellent		2028	AC - Mill and Overlay	$62,332		
0000124630	2514120	URQUHART ST	MANDEVILLE ST	SPAIN ST	358	2	1,087	Flexible	Local	None	ST. ROCH	1,000	18	Weak	72.7	98.8	85.8	01/20/2015	70.1	97.4	83.8	Good		2027	AC - Mill and Overlay	$58,405		
0000124640	2514049	URQUHART ST	SPAIN ST	ST ROCH AVE	321	2	1,088	Flexible	Local	None	ST. ROCH	1,000	18	Weak	62.8	92.8	77.8	01/20/2015	59.7	91.4	75.6	Good		2023	AC - Mill and Overlay	$52,966		
0000124650	2514282	URQUHART ST	ST ROCH AVE	MUSIC ST	320	2	1,043	Flexible	Local	None	ST. ROCH	1,000	18	Weak	59.7	94.3	77.0	01/20/2015	56.2	92.8	74.5	Good		2022	AC - Mill and Overlay	$49,537		
0000124660	2514285	URQUHART ST	MUSIC ST	ARTS ST	359	2	1,115	Flexible	Local	None	ST. ROCH	1,000	18	Weak	43.7	95.8	69.8	01/20/2015	38.6	94.4	66.5	Fair		2020	AC - Mill and Overlay	$50,425		
0000124670	2514319	URQUHART ST	ARTS ST	FRANKLIN AVE	85	2	241	Flexible	Local	None	ST. ROCH	1,000	18	Weak	48.9	91.2	70.1	01/20/2015	44.4	89.7	67.1	Fair		2020	AC - Mill and Overlay	$10,876		
0000124680	2514333	URQUHART ST	FRANKLIN AVE	PORT ST	308	2	998	Flexible	Local	None	ST. CLAUDE	1,000	18	Weak	44.8	89.9	67.4	01/20/2015	40.1	88.3	64.2	Fair		2019	AC - Mill and Overlay	$44,030		
0000124690	2514335	URQUHART ST	PORT ST	ST FERDINAND ST	308	2	907	Flexible	Local	None	ST. CLAUDE	1,000	18	Weak	56.9	100.0	78.5	01/20/2015	53.2	98.5	75.9	Good		2023	AC - Mill and Overlay	$44,138		
0000124700	2514053	URQUHART ST	ST FERDINAND ST	PRESS ST	315	2	914	Flexible	Local	None	ST. CLAUDE	1,000	18	Weak	47.4	100.0	73.7	01/20/2015	42.9	98.5	70.7	Good		2021	AC - Mill and Overlay	$42,335		
0000124710	2513933	URQUHART ST	ELYSIAN FIELDS AVE	FRENCHMEN ST	372	1	1,131	Flexible	Local	None	SEVENTH WARD	1,000	18	Weak	39.6	7.5	23.6	01/20/2015	33.4	5.8	19.6	Very Poor		2016	AC - Reconstruction (Minor Collector/Local)	$323,406		
0000124720	2513952	URQUHART ST	FRENCHMEN ST	TOURO ST	357	1	1,051	Flexible	Local	None	SEVENTH WARD	1,000	18	Weak	38.3	7.5	22.9	01/20/2015	32.0	5.8	18.9	Very Poor		2016	AC - Reconstruction (Minor Collector/Local)	$300,623		
0000124730	2514098	URQUHART ST	TOURO ST	PAUGER ST	361	1	1,071	Flexible	Local	None	SEVENTH WARD	1,000	18	Weak	34.8	32.7	33.8	01/20/2015	27.9	26.0	27.0	Very Poor		2016	AC - Mill and Overlay with Base Repairs	$65,899		
0000124740	2513354	URQUHART ST	PAUGER ST	ST ANTHONY ST	359	1	1,160	Flexible	Local	None	SEVENTH WARD	1,000	18	Weak	48.4	12.9	30.7	01/20/2015	43.9	10.0	27.0	Very Poor		2016	AC - Mill and Overlay with Base Repairs	$71,376		
0000124750	2513392	URQUHART ST	ST ANTHONY ST	ANNETTE ST	379	1	1,142	Flexible	Local	None	SEVENTH WARD	1,000	18	Weak	29.7	11.4	20.6	01/20/2015	23.5	8.9	16.2	Very Poor		2016	AC - Reconstruction (Minor Collector/Local)	$326,615		
0000124760	2513384	URQUHART ST	ANNETTE ST	ST BERNARD AVE	382	1	1,246	Flexible	Local	None	SEVENTH WARD	1,000	18	Weak	20.4	22.2	21.3	01/20/2015	15.8	17.1	16.5	Very Poor		2016	AC - Reconstruction (Minor Collector/Local)	$356,388		
0000124770	2513310	N VILLERE ST	ST BERNARD AVE	ANNETTE ST	537	1	1,703	Flexible	Local	None	SEVENTH WARD	1,000	18	Weak	68.1	100.0	84.1	01/20/2015	65.3	98.5	81.9	Good		2025	AC - Mill and Overlay	$87,135		
0000124780	2513088	N VILLERE ST	ANNETTE ST	ST ANTHONY ST	370	1	1,133	Flexible	Local	None	SEVENTH WARD	1,000	18	Weak	21.3	0.0	10.7	01/20/2015	16.3	0.0	8.2	Failure		2016	AC - Reconstruction (Minor Collector/Local)	$324,137		
0000124790	2513097	N VILLERE ST	ST ANTHONY ST	PAUGER ST	358	1	1,090	Flexible	Local	None	SEVENTH WARD	1,000	18	Weak	18.2	0.0	9.1	01/20/2015	14.2	0.0	7.1	Failure		2016	AC - Reconstruction (Minor Collector/Local)	$311,808		
0000124800	2514096	N VILLERE ST	PAUGER ST	TOURO ST	361	1	1,106	Flexible	Local	None	SEVENTH WARD	1,000	18	Weak	37.4	0.0	18.7	01/20/2015	30.9	0.0	15.5	Very Poor		2016	AC - Reconstruction (Minor Collector/Local)	$316,257		
0000124810	2514100	N VILLERE ST	TOURO ST	FRENCHMEN ST	359	1	1,082	Flexible	Local	None	SEVENTH WARD	1,000	18	Weak	25.0	0.0	12.5	01/20/2015	19.5	0.0	9.8	Failure		2016	AC - Reconstruction (Minor Collector/Local)	$309,488		
0000124820	2513931	N VILLERE ST	FRENCHMEN ST	ELYSIAN FIELDS AVE	371	1	1,203	Flexible	Local	None	SEVENTH WARD	1,000	18	Weak	36.8	27.8	32.3	01/20/2015	30.3	21.9	26.1	Very Poor		2016	AC - Mill and Overlay with Base Repairs	$74,015		
0000124830	2514108	N VILLERE ST	ELYSIAN FIELDS AVE	MARIGNY ST	351	2	1,160	Flexible	Local	None	ST. ROCH	1,000	18	Weak	21.7	3.4	12.6	01/20/2015	16.6	2.5	9.6	Failure		2016	AC - Reconstruction (Minor Collector/Local)	$331,699		
0000124840	2514114	N VILLERE ST	MARIGNY ST	MANDEVILLE ST	361	2	1,036	Flexible	Local	None	ST. ROCH	1,000	18	Weak	4.8	0.0	2.4	01/20/2015	3.6	0.0	1.8	Failure		2016	AC - Reconstruction (Minor Collector/Local)	$296,397		
0000124850	2513682	N VILLERE ST	MANDEVILLE ST	SPAIN ST	359	2	1,065	Flexible	Local	None	ST. ROCH	1,000	18	Weak	29.7	0.0	14.9	01/20/2015	23.5	0.0	11.8	Very Poor		2016	AC - Reconstruction (Minor Collector/Local)	$304,563		
0000124860	2514047	N VILLERE ST	SPAIN ST	ST ROCH AVE	320	2	942	Flexible	Local	None	ST. ROCH	1,000	18	Weak	32.0	0.0	16.0	01/20/2015	25.5	0.0	12.8	Very Poor		2016	AC - Reconstruction (Minor Collector/Local)	$269,357		
0000124870	2513232	N VILLERE ST	ST ROCH AVE	MUSIC ST	320	2	1,036	Flexible	Local	None	ST. ROCH	1,000	18	Weak	43.4	17.0	30.2	01/21/2015	38.3	13.4	25.9	Very Poor		2016	AC - Mill and Overlay with Base Repairs	$63,732		
0000124880	2514281	N VILLERE ST	MUSIC ST	ARTS ST	359	2	970	Flexible	Local	None	ST. ROCH	1,000	18	Weak	33.7	0.0	16.9	01/21/2015	26.9	0.0	13.5	Very Poor		2016	AC - Reconstruction (Minor Collector/Local)	$277,428		
0000124890	2514317	N VILLERE ST	ARTS ST	FRANKLIN AVE	212	2	615	Flexible	Local	None	ST. ROCH	1,000	18	Weak	22.0	31.2	26.6	01/21/2015	16.9	24.8	20.9	Very Poor		2016	AC - Reconstruction (Minor Collector/Local)	$175,748		
0000124900	2514327	N VILLERE ST	FRANKLIN AVE	PORT ST	308	2	989	Flexible	Local	None	ST. CLAUDE	1,000	18	Weak	38.4	95.6	67.0	01/21/2015	32.0	94.2	63.1	Fair		2019	AC - Mill and Overlay	$43,638		
0000124910	2514330	N VILLERE ST	PORT ST	ST FERDINAND ST	308	2	966	Flexible	Local	None	ST. CLAUDE	1,000	18	Weak	55.9	100.0	78.0	01/21/2015	52.1	98.5	75.3	Good		2022	AC - Mill and Overlay	$45,874		
0000124920	2514336	N VILLERE ST	ST FERDINAND ST	PRESS ST	317	2	1,069	Flexible	Local	None	ST. CLAUDE	1,000	18	Weak	52.8	100.0	76.4	01/21/2015	48.8	98.5	73.7	Good		2022	AC - Mill and Overlay	$50,793		
0000124930	2514329	N ROBERTSON ST	PORT ST	ST FERDINAND ST	308	1	890	Composite	Local	None	ST. CLAUDE	1,000	26	Weak	38.8	57.2	48.0	01/21/2015	36.6	54.1	45.4	Poor		2016	AC - Mill and Overlay	$36,444		
0000124940	2514514	N ROBERTSON ST	ST FERDINAND ST	END	290	2	788	Composite	Local	None	ST. CLAUDE	1,000	26	Weak	38.0	49.8	43.9	01/21/2015	35.7	47.0	41.4	Poor		2016	AC - Mill and Overlay	$32,271		
0000124950	2514324	N ROBERTSON ST	PORT ST	FRANKLIN AVE	308	2	856	Composite	Local	None	ST. CLAUDE	1,000	26	Weak	36.7	76.7	56.7	01/21/2015	34.3	73.8	54.1	Poor		2016	AC - Mill and Overlay	$35,043		
0000124960	2514102	N ROBERTSON ST	ELYSIAN FIELDS AVE	MARIGNY ST	353	1	932	Flexible	Local	None	ST. ROCH	1,000	18	Weak	10.9	30.3	20.6	01/20/2015	8.5	24.0	16.3	Very Poor		2016	AC - Reconstruction (Minor Collector/Local)	$266,402		
0000124970	2513929	N ROBERTSON ST	ELYSIAN FIELDS AVE	FRENCHMEN ST	372	1	1,067	Flexible	Local	None	SEVENTH WARD	1,000	18	Weak	1.2	2.9	2.1	01/20/2015	0.7	2.2	1.5	Failure		2016	AC - Reconstruction (Minor Collector/Local)	$305,072		
0000124980	2514094	N ROBERTSON ST	FRENCHMEN ST	TOURO ST	359	1	1,065	Flexible	Local	None	SEVENTH WARD	1,000	18	Weak	27.8	41.8	34.8	01/20/2015	21.9	36.2	29.1	Very Poor		2016	AC - Mill and Overlay with Base Repairs	$65,510		
0000124990	2514090	N ROBERTSON ST	TOURO ST	PAUGER ST	359	1	1,112	Flexible	Local	None	SEVENTH WARD	1,000	18	Weak	14.9	33.9	24.4	01/20/2015	11.7	27.1	19.4	Very Poor		2016	AC - Reconstruction (Minor Collector/Local)	$317,909		
0000125000	2513093	N ROBERTSON ST	PAUGER ST	ST ANTHONY ST	360	1	1,170	Flexible	Local	None	SEVENTH WARD	1,000	18	Weak	13.6	8.2	10.9	01/20/2015	10.5	6.4	8.5	Failure		2016	AC - Reconstruction (Minor Collector/Local)	$334,718		
0000125010	2513086	N ROBERTSON ST	ST ANTHONY ST	ANNETTE ST	348	1	1,130	Flexible	Local	None	SEVENTH WARD	1,000	18	Weak	9.6	9.5	9.6	01/20/2015	7.5	7.4	7.5	Failure		2016	AC - Reconstruction (Minor Collector/Local)	$323,215		
0000125020	2513307	N ROBERTSON ST	ANNETTE ST	ST BERNARD AVE	692	1	2,380	Flexible	Local	None	SEVENTH WARD	1,000	18	Weak	6.6	13.0	9.8	01/20/2015	5.1	10.0	7.6	Failure		2016	AC - Reconstruction (Minor Collector/Local)	$680,748		
0000125030	2518216	N DERBIGNY ST	END	ANNETTE ST	159	2	563	Flexible	Local	None	SEVENTH WARD	1,000	18	Weak	25.3	46.0	35.7	01/20/2015	19.7	41.4	30.6	Very Poor		2016	AC - Mill and Overlay with Base Repairs	$34,669		
0000125040	2513313	N DERBIGNY ST	ANNETTE ST	ST ANTHONY ST	369	2	1,203	Flexible	Local	None	SEVENTH WARD	1,000	18	Weak	31.2	0.0	15.6	01/20/2015	24.8	0.0	12.4	Very Poor		2016	AC - Reconstruction (Minor Collector/Local)	$343,901		
0000125050	2513353	N DERBIGNY ST	ST ANTHONY ST	PAUGER ST	359	2	1,070	Flexible	Local	None	SEVENTH WARD	1,000	18	Weak	23.9	32.2	28.1	01/20/2015	18.5	25.6	22.1	Very Poor		2016	AC - Reconstruction (Minor Collector/Local)	$305,930		
0000125060	2513076	N DERBIGNY ST	PAUGER ST	TOURO ST	361	2	958	Flexible	Local	None	SEVENTH WARD	1,000	18	Weak	13.6	15.2	14.4	01/20/2015	10.3	11.9	11.2	Very Poor		2016	AC - Reconstruction (Minor Collector/Local)	$273,932		
0000125070	2513741	N DERBIGNY ST	TOURO ST	FRENCHMEN ST	358	2	848	Flexible	Local	None	SEVENTH WARD	1,000	18	Weak	15.3	24.2	19.8	01/20/2015	12.0	18.8	15.4	Very Poor		2016	AC - Reconstruction (Minor Collector/Local)	$242,634		
0000125080	2514085	N DERBIGNY ST	FRENCHMEN ST	ELYSIAN FIELDS AVE	373	2	1,045	Flexible	Local	None	SEVENTH WARD	1,000	18	Weak	12.3	33.6	23.0	01/20/2015	9.5	26.9	18.2	Very Poor		2016	AC - Reconstruction (Minor Collector/Local)	$298,907		
0000125090	2513937	N DERBIGNY ST	ELYSIAN FIELDS AVE	MARIGNY ST	352	1	1,014	Flexible	Local	None	ST. ROCH	1,000	18	Weak	35.3	67.0	51.2	01/20/2015	28.5	64.1	46.3	Poor		2016	AC - Mill and Overlay	$41,523		
0000125100	2513958	N DERBIGNY ST	MARIGNY ST	MANDEVILLE ST	360	1	1,100	Flexible	Local	None	ST. ROCH	1,000	18	Weak	63.4	89.5	76.5	01/20/2015	60.4	87.9	74.2	Good		2023	AC - Mill and Overlay	$53,556		
0000125110	2513966	N DERBIGNY ST	MANDEVILLE ST	SPAIN ST	360	1	1,067	Flexible	Local	None	ST. ROCH	1,000	18	Weak	48.9	91.7	70.3	01/20/2015	44.4	90.2	67.3	Fair		2020	AC - Mill and Overlay	$48,230		
0000125120	2514212	N DERBIGNY ST	SPAIN ST	ST ROCH AVE	320	1	1,093	Flexible	Local	None	ST. ROCH	1,000	18	Weak	53.0	85.2	69.1	01/20/2015	49.0	83.4	66.2	Fair		2020	AC - Mill and Overlay	$49,416		
0000125130	2514242	N DERBIGNY ST	ST ROCH AVE	MUSIC ST	321	2	1,037	Flexible	Local	None	ST. ROCH	1,000	18	Weak	19.0	80.0	49.5	01/21/2015	14.8	78.0	46.4	Poor		2016	AC - Mill and Overlay	$42,484		
0000125140	2514245	N DERBIGNY ST	MUSIC ST	ARTS ST	357	2	1,107	Flexible	Local	None	ST. ROCH	1,000	18	Weak	63.9	83.0	73.5	01/21/2015	60.9	81.0	71.0	Good		2022	AC - Mill and Overlay	$52,567		
0000125150	2514289	N DERBIGNY ST	ARTS ST	PAINTERS ST	358	2	1,085	Flexible	Local	None	ST. ROCH	1,000	18	Weak	58.9	79.3	69.1	01/21/2015	55.3	77.2	66.3	Fair		2020	AC - Mill and Overlay	$49,044		
0000125160	2514301	N DERBIGNY ST	PAINTERS ST	FRANKLIN AVE	236	2	718	Flexible	Local	None	ST. ROCH	1,000	18	Weak	41.6	72.6	57.1	01/21/2015	35.9	70.0	53.0	Poor		2016	AC - Mill and Overlay	$29,395		

DRAFT

Stantec

															Field Measured Conditions				2016 Predicted Conditions										
SectionID	SEGMENTID	Street	From	To	Length (ft)	Lanes	Area (yd^2)	Pavement Type	Functional Class	FHWA Route	Neighborhood	AADT	EGT	Subgrade Strength	RCI	SDI	PCI	PCI Date	RCIYr1	SDIYr1	PCIYr1	PCI Class	Destroyed Road	Need Year (Adjusted)	Need Recommended Rehab (PCI Trigger)	Need Cost (PCI Trigger)	Last Rehab	Last Rehab Date
0000125170	2514305	N DERBIGNY ST	FRANKLIN AVE	PORT ST	309	1	966	Flexible	Local	None	ST. CLAUDE	1,000	18	Weak	11.4	0.0	5.7	01/21/2015	8.9	0.0	4.5	Failure		2016	AC - Reconstruction (Minor Collector/Local)	$276,379		
0000125180	2514312	N DERBIGNY ST	PORT ST	ST FERDINAND ST	307	1	1,043	Flexible	Local	None	ST. CLAUDE	1,000	18	Weak	4.4	9.6	7.0	01/21/2015	3.3	7.5	5.4	Failure		2016	AC - Reconstruction (Minor Collector/Local)	$298,399		
0000125190	2525983	N CLAIBORNE AVE	PORT ST	ST FERDINAND ST	308	2	678	Rigid	Local	None	ST. CLAUDE	1,000	22	Weak	34.6	53.6	44.1	01/21/2015	32.1	50.6	41.4	Poor		2016	PCC - Crack/Joint Sealing	$10,438		
0000125200	2525984	N CLAIBORNE AVE	ST FERDINAND ST	N CLAIBORNE AVE	249	2	644	Rigid	Local	None	ST. CLAUDE	1,000	22	Weak	38.2	80.9	59.6	01/21/2015	35.7	78.2	57.0	Fair		2017	PCC - Crack/Joint Sealing	$10,171		
0000125210	2526049	N CLAIBORNE AVE	N CLAIBORNE AVE	ST FERDINAND ST	316	2	737	Rigid	Local	None	ST. CLAUDE	1,000	22	Weak	33.3	39.5	36.4	01/21/2015	30.9	37.1	34.0	Very Poor		2016	PCC - Full Depth Slab Repair	$56,634		
0000125220	2526050	N CLAIBORNE AVE	ST FERDINAND ST	PORT ST	310	2	667	Rigid	Local	None	ST. CLAUDE	1,000	22	Weak	18.8	50.2	34.5	01/21/2015	17.0	47.3	32.2	Very Poor		2016	PCC - Full Depth Slab Repair	$51,221		
0000125230	2513534	N ROMAN ST	ELYSIAN FIELDS AVE	MARIGNY ST	352	2	1,085	Composite	Local	None	ST. ROCH	1,000	26	Weak	40.9	74.7	57.8	01/21/2015	38.6	71.7	55.2	Fair		2017	AC - Mill and Overlay	$45,547		
0000125240	2513935	N ROMAN ST	MARIGNY ST	MANDEVILLE ST	359	2	1,062	Composite	Local	None	ST. ROCH	1,000	26	Weak	42.9	70.7	56.8	01/21/2015	40.5	67.6	54.1	Poor		2016	AC - Mill and Overlay	$43,508		
0000125250	2513964	N ROMAN ST	MANDEVILLE ST	SPAIN ST	359	2	1,065	Composite	Local	None	ST. ROCH	1,000	26	Weak	33.5	75.2	54.4	01/21/2015	31.2	72.2	51.7	Poor		2016	AC - Mill and Overlay	$43,640		
0000125260	2514208	N ROMAN ST	SPAIN ST	ST ROCH AVE	188	2	568	Composite	Local	None	ST. ROCH	1,000	26	Weak	9.2	68.4	38.8	01/21/2015	7.7	65.2	36.5	Very Poor		2016	AC - Mill and Overlay with Base Repairs	$34,963		
0000125270	2514210	N ROMAN ST	ST ROCH AVE	ST ROCH AVE	133	2	397	Composite	Local	None	ST. ROCH	1,000	26	Weak	23.8	58.0	40.9	01/21/2015	21.8	54.8	38.3	Very Poor		2016	AC - Mill and Overlay with Base Repairs	$24,414		
0000125280	2513124	N ROMAN ST	ST ROCH AVE	ST ROCH AVE	77	2	236	Flexible	Local	None	ST. ROCH	1,000	18	Weak	63.5	82.0	72.8	01/21/2015	60.5	80.0	70.3	Good		2021	AC - Mill and Overlay	$10,947		
0000125290	2513981	N ROMAN ST	ST ROCH AVE	ST ROCH AVE	135	2	422	Composite	Local	None	ST. ROCH	1,000	26	Weak	51.5	70.2	60.9	01/21/2015	48.8	67.1	58.0	Fair		2018	AC - Mill and Overlay	$18,141		
0000125300	2514216	N ROMAN ST	ST ROCH AVE	MUSIC ST	186	2	552	Composite	Local	None	ST. ROCH	1,000	26	Weak	31.1	64.7	47.9	01/21/2015	28.9	61.4	45.2	Poor		2016	AC - Mill and Overlay	$22,628		
0000125310	2513980	N ROMAN ST	MUSIC ST	ARTS ST	358	2	1,124	Composite	Local	None	ST. ROCH	1,000	26	Weak	39.3	43.0	41.2	01/21/2015	37.1	40.6	38.9	Very Poor		2016	AC - Mill and Overlay with Base Repairs	$69,147		
0000125320	2514287	N ROMAN ST	ARTS ST	PAINTERS ST	358	2	1,086	Composite	Local	None	ST. ROCH	1,000	26	Weak	25.5	55.8	40.7	01/21/2015	23.5	52.8	38.2	Very Poor		2016	AC - Mill and Overlay with Base Repairs	$66,843		
0000125330	2514293	N ROMAN ST	PAINTERS ST	FRANKLIN AVE	324	2	994	Composite	Local	None	ST. ROCH	1,000	26	Weak	59.7	70.8	65.3	01/21/2015	56.5	67.7	62.1	Fair		2019	AC - Mill and Overlay	$43,858		
0000125340	2514295	N ROMAN ST	FRANKLIN AVE	FRANKLIN AVE & ALMONASTER AVE	101	2	557	Flexible	Local	None	ST. CLAUDE	1,000	18	Weak	9.9	90.8	50.4	01/21/2015	7.7	89.3	48.5	Poor		2016	AC - Mill and Overlay	$22,823		
0000125350	2514296	N ROMAN ST	FRANKLIN AVE & ALMONASTER AVE	PORT ST	321	2	1,007	Flexible	Local	None	ST. CLAUDE	1,000	18	Weak	13.6	0.0	6.8	01/21/2015	10.5	0.0	5.3	Failure		2016	AC - Reconstruction (Minor Collector/Local)	$288,040		
0000125360	2514307	N ROMAN ST	PORT ST	ST FERDINAND ST	308	2	963	Flexible	Local	None	ST. CLAUDE	1,000	18	Weak	2.4	13.4	7.9	01/21/2015	1.7	10.4	6.1	Failure		2016	AC - Reconstruction (Minor Collector/Local)	$275,394		
0000125370	2514510	N ROMAN ST	ST FERDINAND ST	END	275	2	676	Flexible	Local	None	ST. CLAUDE	1,000	18	Weak	4.9	23.2	14.1	01/21/2015	3.7	17.9	10.8	Very Poor		2016	AC - Reconstruction (Minor Collector/Local)	$193,192		
0000125380	2514081	N ROMAN ST	ELYSIAN FIELDS AVE	FRENCHMEN ST	373	1	1,044	Flexible	Local	None	SEVENTH WARD	1,000	18	Weak	19.8	2.6	11.2	01/19/2015	15.3	1.9	8.6	Failure		2016	AC - Reconstruction (Minor Collector/Local)	$298,431		
0000125390	2513739	N ROMAN ST	FRENCHMEN ST	TOURO ST	359	1	947	Flexible	Local	None	SEVENTH WARD	1,000	18	Weak	15.5	12.3	13.9	01/19/2015	12.2	9.5	10.9	Very Poor		2016	AC - Reconstruction (Minor Collector/Local)	$270,691		
0000125400	2513351	N ROMAN ST	TOURO ST	PAUGER ST	358	1	1,230	Flexible	Local	None	SEVENTH WARD	1,000	18	Weak	5.0	12.5	8.8	01/19/2015	3.8	9.7	6.8	Failure		2016	AC - Reconstruction (Minor Collector/Local)	$351,622		
0000125410	2513316	N ROMAN ST	PAUGER ST	ST ANTHONY ST	361	1	1,090	Flexible	Local	None	SEVENTH WARD	1,000	18	Weak	13.8	21.8	17.8	01/19/2015	10.7	16.7	13.7	Very Poor		2016	AC - Reconstruction (Minor Collector/Local)	$311,776		
0000125420	2513311	N ROMAN ST	ST ANTHONY ST	ANNETTE ST	369	1	807	Flexible	Local	None	SEVENTH WARD	1,000	18	Weak	28.9	9.7	19.3	01/19/2015	22.8	7.4	15.2	Very Poor		2016	AC - Reconstruction (Minor Collector/Local)	$230,750		
0000125430	2521578	N ROMAN ST	ANNETTE ST	ALLEN ST	369	1	1,118	Flexible	Local	None	SEVENTH WARD	1,000	18	Weak	7.5	15.7	11.6	01/19/2015	5.8	12.3	9.1	Failure		2016	AC - Reconstruction (Minor Collector/Local)	$319,625		
0000125440	2521474	N ROMAN ST	ALLEN ST	OLD ST BERNARD ST	123	1	399	Flexible	Local	None	SEVENTH WARD	1,000	18	Weak	3.2	17.9	10.6	01/19/2015	2.4	14.0	8.2	Failure		2016	AC - Reconstruction (Minor Collector/Local)	$113,977		
0000125450	2521473	N ROMAN ST	OLD ST BERNARD ST	NEW ORLEANS ST	247	1	711	Flexible	Local	None	SEVENTH WARD	1,000	18	Weak	3.5	39.0	21.3	01/19/2015	2.6	32.7	17.7	Very Poor		2016	AC - Reconstruction (Minor Collector/Local)	$203,424		
0000125460	2521468	N ROMAN ST	NEW ORLEANS ST	A P TUREAUD AVE & ST BERNARD AVE	398	1	1,174	Flexible	Local	None	SEVENTH WARD	1,000	18	Weak	38.2	11.7	25.0	01/19/2015	31.8	9.1	20.5	Very Poor		2016	AC - Reconstruction (Minor Collector/Local)	$335,639		
0000125470	2521576	N PRIEUR ST	ALLEN ST	ANNETTE ST	369	1	1,118	Flexible	Local	None	SEVENTH WARD	1,000	18	Weak	23.4	37.3	30.4	01/20/2015	18.1	30.8	24.5	Very Poor		2016	AC - Reconstruction (Minor Collector/Local)	$319,625		
0000125480	2521482	N PRIEUR ST	ANNETTE ST	ST ANTHONY ST	372	1	909	Flexible	Local	None	SEVENTH WARD	1,000	18	Weak	25.1	45.9	34.5	01/20/2015	19.6	38.9	29.3	Very Poor		2016	AC - Mill and Overlay with Base Repairs	$55,952		
0000125490	2513314	N PRIEUR ST	ST ANTHONY ST	PAUGER ST	359	1	1,038	Flexible	Local	None	SEVENTH WARD	1,000	18	Weak	26.3	38.3	32.4	01/20/2015	20.6	32.2	26.4	Very Poor		2016	AC - Mill and Overlay with Base Repairs	$63,889		
0000125500	2513318	N PRIEUR ST	PAUGER ST	TOURO ST	358	1	1,205	Flexible	Local	None	SEVENTH WARD	1,000	18	Weak	49.7	76.9	63.4	01/20/2015	45.4	74.6	60.0	Fair		2018	AC - Mill and Overlay	$51,849		
0000125510	2513737	N PRIEUR ST	TOURO ST	FRENCHMEN ST	360	1	1,320	Flexible	Local	None	SEVENTH WARD	1,000	18	Weak	45.1	82.4	63.8	01/20/2015	40.5	80.4	60.5	Fair		2018	AC - Mill and Overlay	$56,822		
0000125520	2513709	N PRIEUR ST	FRENCHMEN ST	ELYSIAN FIELDS AVE	371	1	1,061	Flexible	Local	None	SEVENTH WARD	1,000	18	Weak	35.0	69.1	52.1	01/20/2015	28.2	66.3	47.3	Poor		2016	AC - Mill and Overlay	$43,476		
0000125530	2513704	N PRIEUR ST	ELYSIAN FIELDS AVE	MARIGNY ST	352	2	1,122	Flexible	Local	None	ST. ROCH	1,000	18	Weak	24.0	0.0	12.0	01/21/2015	18.6	0.0	9.3	Failure		2016	AC - Reconstruction (Minor Collector/Local)	$320,991		
0000125540	2513284	N PRIEUR ST	MARIGNY ST	MANDEVILLE ST	359	2	1,069	Flexible	Local	None	ST. ROCH	1,000	18	Weak	12.2	0.0	6.1	01/21/2015	9.5	0.0	4.8	Failure		2016	AC - Reconstruction (Minor Collector/Local)	$305,834		
0000125550	2513100	N PRIEUR ST	MANDEVILLE ST	SPAIN ST	359	2	980	Flexible	Local	None	ST. ROCH	1,000	18	Weak	13.6	2.6	8.1	01/21/2015	10.5	1.9	6.2	Failure		2016	AC - Reconstruction (Minor Collector/Local)	$280,287		
0000125560	2513597	N PRIEUR ST	SPAIN ST	ST ROCH AVE	188	2	538	Flexible	Local	None	ST. ROCH	1,000	18	Weak	9.6	6.9	8.3	01/21/2015	7.5	5.3	6.4	Failure		2016	AC - Reconstruction (Minor Collector/Local)	$153,950		
0000125570	2513532	N PRIEUR ST	ST ROCH AVE	MUSIC ST	187	2	565	Flexible	Local	None	ST. ROCH	1,000	18	Weak	40.4	77.9	59.2	01/21/2015	34.4	75.7	55.1	Fair		2017	AC - Mill and Overlay	$23,725		
0000125580	2513605	N PRIEUR ST	MUSIC ST	ARTS ST	357	2	1,098	Flexible	Local	None	ST. ROCH	1,000	18	Weak	26.4	74.0	50.2	01/21/2015	20.7	71.5	46.1	Poor		2016	AC - Mill and Overlay	$44,987		
0000125590	2513632	N PRIEUR ST	ARTS ST	PAINTERS ST	356	2	1,004	Flexible	Local	None	ST. ROCH	1,000	18	Weak	38.3	81.1	59.7	01/21/2015	32.0	79.1	55.6	Fair		2017	AC - Mill and Overlay	$42,132		
0000125600	2513638	N PRIEUR ST	PAINTERS ST	FRANKLIN AVE	323	2	951	Flexible	Local	None	ST. ROCH	1,000	18	Weak	57.1	90.7	73.9	01/21/2015	53.4	89.2	71.3	Good		2021	AC - Mill and Overlay	$44,091		
0000125610	2513642	N PRIEUR ST	FRANKLIN AVE	ALMONASTER AVE	91	2	273	Flexible	Local	None	ST. ROCH	1,000	18	Weak	43.9	86.7	65.3	01/21/2015	38.9	85.0	62.0	Fair		2018	AC - Mill and Overlay	$11,734		
0000125620	2513665	N PRIEUR ST	ALMONASTER AVE	PORT ST	309	2	895	Flexible	Local	None	ST. CLAUDE	1,000	18	Weak	48.7	86.3	67.5	01/21/2015	44.2	84.6	64.4	Fair		2019	AC - Mill and Overlay	$39,467		
0000125630	2513573	N PRIEUR ST	PORT ST	ST FERDINAND ST	305	2	911	Flexible	Local	None	ST. CLAUDE	1,000	18	Weak	53.5	87.8	70.7	01/21/2015	49.6	86.1	67.9	Fair		2020	AC - Mill and Overlay	$41,197		
0000125640	2514505	N PRIEUR ST	ST FERDINAND ST	END	285	2	837	Flexible	Local	None	ST. CLAUDE	1,000	18	Weak	25.5	45.4	35.5	01/21/2015	19.9	40.8	30.4	Very Poor		2016	AC - Mill and Overlay with Base Repairs	$51,501		
0000125650	2521478	N JOHNSON ST	ALLEN ST	ANNETTE ST	370	2	1,196	Flexible	Local	None	SEVENTH WARD	1,000	18	Weak	19.2	81.4	50.3	01/19/2015	14.9	79.4	47.2	Poor		2016	AC - Mill and Overlay	$48,982		
0000125660	2521479	N JOHNSON ST	ANNETTE ST	ST ANTHONY ST	370	2	1,066	Flexible	Local	None	SEVENTH WARD	1,000	18	Weak	14.4	48.9	31.7	01/19/2015	11.2	44.4	27.8	Very Poor		2016	AC - Mill and Overlay with Base Repairs	$65,592		
0000125670	2521481	N JOHNSON ST	ST ANTHONY ST	PAUGER ST	363	2	1,154	Flexible	Local	None	SEVENTH WARD	1,000	18	Weak	10.4	23.5	17.0	01/19/2015	8.2	18.2	13.2	Very Poor		2016	AC - Reconstruction (Minor Collector/Local)	$329,888		
0000125680	2513267	N JOHNSON ST	PAUGER ST	TOURO ST	356	2	1,142	Flexible	Local	None	SEVENTH WARD	1,000	18	Weak	39.7	66.7	53.2	01/19/2015	33.6	63.8	48.7	Poor		2016	AC - Mill and Overlay	$46,757		
0000125690	2513448	N JOHNSON ST	TOURO ST	FRENCHMEN ST	360	2	1,124	Flexible	Local	None	SEVENTH WARD	1,000	18	Weak	13.9	61.6	37.8	01/19/2015	10.8	58.3	34.6	Very Poor		2016	AC - Mill and Overlay with Base Repairs	$69,161		
0000125700	2513465	N JOHNSON ST	FRENCHMEN ST	ELYSIAN FIELDS AVE	377	2	1,171	Flexible	Local	None	SEVENTH WARD	1,000	18	Weak	20.2	65.1	42.7	01/19/2015	15.6	62.1	38.9	Very Poor		2016	AC - Mill and Overlay with Base Repairs	$72,039		
0000125710	2513494	N JOHNSON ST	ELYSIAN FIELDS AVE	MARIGNY ST	353	2	1,217	Flexible	Local	None	ST. ROCH	1,000	18	Weak	48.9	83.6	66.3	01/21/2015	44.4	81.6	63.0	Fair		2019	AC - Mill and Overlay	$53,685		
0000125720	2513496	N JOHNSON ST	MARIGNY ST	MANDEVILLE ST	357	2	1,082	Flexible	Local	None	ST. ROCH	1,000	18	Weak	36.4	81.3	58.9	01/21/2015	29.8	79.3	54.6	Poor		2016	AC - Mill and Overlay	$44,304		
0000125730	2513288	N JOHNSON ST	MANDEVILLE ST	SPAIN ST	362	2	1,102	Flexible	Local	None	ST. ROCH	1,000	18	Weak	52.0	81.1	66.6	01/21/2015	47.9	79.1	63.5	Fair		2019	AC - Mill and Overlay	$48,593		
0000125740	2513594	N JOHNSON ST	SPAIN ST	ST ROCH AVE	187	2	550	Flexible	Local	None	ST. ROCH	1,000	18	Weak	40.2	73.7	57.0	01/21/2015	34.1	71.2	52.7	Poor		2016	AC - Mill and Overlay	$22,518		
0000125750	2513595	N JOHNSON ST	ST ROCH AVE	ST ROCH AVE	135	2	419	Flexible	Local	None	ST. ROCH	1,000	18	Weak	59.9	72.0	66.0	01/21/2015	56.4	69.3	62.9	Fair		2019	AC - Mill and Overlay	$18,369		
0000125760	2523548	N JOHNSON ST	ST ROCH AVE	ST ROCH AVE	75	2	233	Flexible	Local	None	ST. ROCH	1,000	18	Weak	27.0	67.1	47.1	01/21/2015	21.2	64.2	42.7	Poor		2016	AC - Mill and Overlay	$9,557		
0000125770	2513599	N JOHNSON ST	ST ROCH AVE	ST ROCH AVE	135	2	422	Flexible	Local	None	ST. ROCH	1,000	18	Weak	49.8	77.7	63.8	01/21/2015	45.3	75.5	60.4	Fair		2018	AC - Mill and Overlay	$18,169		
0000125780	2513530	N JOHNSON ST	ST ROCH AVE	MUSIC ST	186	2	571	Flexible	Local	None	ST. ROCH	1,000	18	Weak	67.9	84.2	76.1	01/21/2015	65.0	82.3	73.7	Good		2023	AC - Mill and Overlay	$27,822		
0000125790	2513603	N JOHNSON ST	MUSIC ST	ARTS ST	358	2	1,088	Flexible	Local	None	ST. ROCH	1,000	18	Weak	62.7	78.8	70.8	01/21/2015	59.6	76.7	68.2	Fair		2021	AC - Mill and Overlay	$50,435		
0000125800	2513630	N JOHNSON ST	ARTS ST	PAINTERS ST	357	2	1,125	Flexible	Local	None	ST. ROCH	1,000	18	Weak	52.9	82.2	67.6	01/21/2015	48.9	80.2	64.6	Fair		2019	AC - Mill and Overlay	$49,602		
0000125810	2513634	N JOHNSON ST	PAINTERS ST	FRANKLIN AVE	321	2	1,028	Flexible	Local	None	ST. ROCH	1,000	18	Weak	38.0	70.3	54.2	01/21/2015	31.6	67.5	49.6	Poor		2016	AC - Mill and Overlay	$42,088		
0000125820	2513640	N JOHNSON ST	FRANKLIN AVE	ALMONASTER AVE	218	2	687	Flexible	Local	None	ST. ROCH	1,000	18	Weak	3.3	50.1	26.7	01/21/2015	2.5	45.7	24.1	Very Poor		2016	AC - Reconstruction (Minor Collector/Local)	$196,369		
0000125830	2513660	N JOHNSON ST	ALMONASTER AVE	PORT ST	308	2	960	Flexible	Local	None	ST. CLAUDE	1,000	18	Weak	20.8	29.9	25.4	01/21/2015	16.0	23.7	19.9	Very Poor		2016	AC - Reconstruction (Minor Collector/Local)	$274,600		
0000125840	2513662	N JOHNSON ST	PORT ST	ST FERDINAND ST	309	2	932	Flexible	Local	None	ST. CLAUDE	1,000	18	Weak	7.8	7.4	7.6	01/21/2015	6.0	5.7	5.9	Failure		2016	AC - Reconstruction (Minor Collector/Local)	$266,656		
0000125850	2513536	N JOHNSON ST	ST FERDINAND ST	END	277	2	1,025	Flexible	Local	None	ST. CLAUDE	1,000	18	Weak	0.1	0.1	0.1	12/31/2015	0.1	0.1	0.1	Failure	1	2016	AC - Reconstruction (Minor Collector/Local)	$293,188		
0000125860	2513571	N GALVEZ ST	PORT ST	ST FERDINAND ST	310	1	667	Rigid	Local	None	ST. CLAUDE	1,000	22	Weak	30.6	49.0	39.8	01/21/2015	28.3	46.1	37.2	Very Poor		2016	PCC - Full Depth Slab Repair	$51,272		
0000125870	2513540	N GALVEZ ST	ST FERDINAND ST	N GALVEZ ST	214	1	499	Rigid	Local	None	ST. CLAUDE	1,000	22	Weak	34.5	55.4	45.0	01/21/2015	32.0	52.2	42.1	Poor		2016	PCC - Crack/Joint Sealing	$7,693		
0000125880	2525784	N GALVEZ ST	N GALVEZ ST	ST FERDINAND ST	249	1	567	Rigid	Local	None	ST. CLAUDE	1,000	22	Weak	35.5	85.3	60.4	01/21/2015	33.0	83.4	58.2	Fair		2018	PCC - Crack/Joint Sealing	$9,172		
0000125890	2525785	N GALVEZ ST	ST FERDINAND ST	PORT ST	310	1	703	Rigid	Local	None	ST. CLAUDE	1,000	22	Weak	24.0	78.9	51.5	01/21/2015	21.9	76.0	49.0	Poor		2016	PCC - Crack/Joint Sealing	$10,825		
0000125900	2513886	N MIRO ST	ALMONASTER AVE	PORT ST	309	2	948	Flexible	Local	None	ST. CLAUDE	1,000	18	Weak	19.4	7.3	13.4	01/21/2015	15.1	5.7	10.4	Very Poor		2016	AC - Reconstruction (Minor Collector/Local)	$270,977		
0000125910	2513890	N MIRO ST	PORT ST	ST FERDINAND ST	309	2	954	Flexible	Local	None	ST. CLAUDE	1,000	18	Weak	24.0	33.9	29.0	01/21/2015	18.6	27.1	22.9	Very Poor		2016	AC - Reconstruction (Minor Collector/Local)	$272,852		
0000125920	2513538	N MIRO ST	ST FERDINAND ST	END	233	2	888	Flexible	Local	None	ST. CLAUDE	1,000	18	Weak	17.6	23.0	20.3	01/21/2015	13.8	17.7	15.8	Very Poor		2016	AC - Reconstruction (Minor Collector/Local)	$253,882		
0000125930	2513862	N MIRO ST	ALMONASTER AVE	EADS ST	149	2	485	Composite	Local	None	ST. ROCH	1,000	26	Weak	52.6	69.9	61.3	01/20/2015	49.9	66.8	58.4	Fair		2018	AC - Mill and Overlay	$20,876		

DRAFT

Appendix A RoadMatrix Section Attributes

														Field Measured Conditions				2016 Predicted Conditions									
SectionID	SEGMENTID	Street	From	To	Length (ft)	Lanes	Area (yd^2)	Pavement Type	Functional Class	FHWA Route	Neighborhood	AADT	EGT	Subgrade Strength	RCI	SDI	PCI	PCI Date	RCIYr1	SDIYr1	PCIYr1	PCI Class	Destroyed Road	Need Year (Adjusted)	Need Recommended Rehab (PCI Trigger)	Need Cost (PCI Trigger)	Last Rehab	Last Rehab Date
0000125940	2513624	N MIRO ST	EADS ST	FRANKLIN AVE	323	2	1,052	Composite	Local	None	ST. ROCH	1,000	26	Weak	33.1	57.8	45.5	01/20/2015	30.8	54.6	42.7	Poor		2016	AC - Mill and Overlay	$43,071		
0000125950	2513618	N MIRO ST	FRANKLIN AVE	PAINTERS ST	321	2	1,076	Composite	Major Collector	Local	ST. ROCH	5,000	34	Weak	34.8	78.6	56.7	01/20/2015	32.3	75.7	54.0	Poor		2016	AC - Mill and Overlay	$44,076		
0000125960	2513614	N MIRO ST	PAINTERS ST	ARTS ST	358	2	1,183	Composite	Major Collector	Local	ST. ROCH	5,000	34	Weak	43.1	76.6	59.9	01/20/2015	40.6	73.4	57.0	Fair		2017	AC - Mill and Overlay	$49,647		
0000125970	2513588	N MIRO ST	ARTS ST	MUSIC ST	357	2	1,214	Composite	Major Collector	Local	ST. ROCH	5,000	34	Weak	45.8	57.7	51.8	01/20/2015	42.9	54.3	48.6	Poor		2016	AC - Mill and Overlay	$49,733		
0000125980	2513578	N MIRO ST	MUSIC ST	ST ROCH AVE	324	2	1,047	Composite	Major Collector	Local	ST. ROCH	5,000	34	Weak	32.5	63.2	47.9	01/20/2015	30.1	59.6	44.9	Poor		2016	AC - Mill and Overlay	$42,880		
0000125990	2513551	N MIRO ST	ST ROCH AVE	SPAIN ST	322	2	1,064	Composite	Major Collector	Local	ST. ROCH	5,000	34	Weak	29.5	72.7	51.1	01/20/2015	27.3	69.3	48.3	Poor		2016	AC - Mill and Overlay	$43,599		
0000126000	2513286	N MIRO ST	SPAIN ST	MANDEVILLE ST	360	2	1,207	Composite	Major Collector	Local	ST. ROCH	5,000	34	Weak	44.1	59.8	52.0	01/20/2015	41.4	56.3	48.9	Poor		2016	AC - Mill and Overlay	$49,428		
0000126010	2513490	N MIRO ST	MANDEVILLE ST	MARIGNY ST	358	2	1,217	Composite	Major Collector	Local	ST. ROCH	5,000	34	Weak	41.1	65.1	53.1	01/20/2015	38.7	61.4	50.1	Poor		2016	AC - Mill and Overlay	$49,856		
0000126020	2513486	N MIRO ST	MARIGNY ST	ELYSIAN FIELDS AVE	358	2	1,191	Composite	Major Collector	Local	ST. ROCH	5,000	34	Weak	41.8	66.6	54.2	01/20/2015	39.3	62.9	51.1	Poor		2016	AC - Mill and Overlay	$48,796		
0000126030	2513332	N MIRO ST	ELYSIAN FIELDS EXIT	UNNAMED	205	2	728	Composite	Major Collector	Local	SEVENTH WARD	5,000	34	Weak	39.9	79.7	59.8	01/20/2015	37.5	76.9	57.2	Fair		2017	AC - Mill and Overlay	$30,554		
0000126040	2518250	N MIRO ST	UNNAMED	FRENCHMEN ST & I-10 W	188	2	759	Flexible	Major Collector	Local	SEVENTH WARD	5,000	30	Weak	82.7	87.0	84.9	01/20/2015	80.7	85.3	83.0	Good		2027	AC - Mill and Overlay	$40,808		
0000126050	2521897	N MIRO ST	FRENCHMEN ST & I-10 W	TOURO ST	359	2	1,169	Composite	Major Collector	Local	SEVENTH WARD	5,000	34	Weak	50.9	74.5	62.7	01/20/2015	48.0	71.2	59.6	Fair		2018	AC - Mill and Overlay	$50,295		
0000126060	2521895	N MIRO ST	TOURO ST	PAUGER ST	360	2	1,224	Composite	Major Collector	Local	SEVENTH WARD	5,000	34	Weak	75.2	81.3	78.3	01/19/2015	71.9	78.6	75.3	Good		2022	AC - Mill and Overlay	$58,161		
0000126070	2521216	N MIRO ST	PAUGER ST	ST ANTHONY ST	363	2	1,186	Composite	Major Collector	Local	SEVENTH WARD	5,000	34	Weak	73.3	78.5	75.9	01/19/2015	69.9	75.6	72.8	Good		2022	AC - Mill and Overlay	$56,324		
0000126080	2521212	N MIRO ST	ST ANTHONY ST	ANNETTE ST	365	2	1,190	Composite	Major Collector	Local	SEVENTH WARD	5,000	34	Weak	75.5	80.1	77.8	01/19/2015	72.2	77.3	74.8	Good		2022	AC - Mill and Overlay	$56,520		
0000126090	2521208	N MIRO ST	ANNETTE ST	ALLEN ST	371	2	1,240	Composite	Major Collector	Local	SEVENTH WARD	5,000	34	Weak	60.1	80.1	70.1	01/19/2015	56.6	77.3	67.0	Fair		2020	AC - Mill and Overlay	$56,042		
0000126100	2520924	N MIRO ST	ALLEN ST	NEW ORLEANS ST	369	2	1,253	Composite	Major Collector	Local	SEVENTH WARD	5,000	34	Weak	71.2	81.6	76.4	01/19/2015	67.8	78.9	73.4	Good		2022	AC - Mill and Overlay	$59,533		
0000126110	2519027	N MIRO ST	NEW ORLEANS ST	A P TUREAUD AVE	370	2	1,207	Composite	Major Collector	Local	SEVENTH WARD	5,000	34	Weak	78.1	78.7	78.4	01/19/2015	75.1	75.8	75.5	Good		2022	AC - Mill and Overlay	$57,332		
0000126120	2521183	N MIRO ST	A P TUREAUD AVE	GEORGE NICK CONNER DR	374	2	1,211	Composite	Major Collector	Local	SEVENTH WARD	5,000	34	Weak	74.3	81.8	78.1	01/19/2015	71.0	79.2	75.1	Good		2022	AC - Mill and Overlay	$57,501		
0000126130	2521432	N MIRO ST	ST BERNARD AVE	GEORGE NICK CONNER DR	209	1	703	Flexible	Local	None	SEVENTH WARD	1,000	18	Weak	66.6	84.0	75.3	01/19/2015	63.7	82.3	72.9	Good		2022	AC - Mill and Overlay	$33,387		
0000126140	2521431	N TONTI ST	REPUBLIC ST & ST BERNARD AVE	GEORGE NICK CONNER DR	368	1	1,273	Flexible	Local	None	SEVENTH WARD	1,000	18	Weak	21.3	37.6	29.5	01/19/2015	16.3	31.2	23.8	Very Poor		2016	AC - Reconstruction (Minor Collector/Local)	$364,014		
0000126150	2521179	N TONTI ST	GEORGE NICK CONNER DR	A P TUREAUD AVE	381	1	1,117	Flexible	Local	None	SEVENTH WARD	1,000	18	Weak	13.8	37.1	24.5	01/19/2015	9.2	30.6	19.9	Very Poor		2016	AC - Reconstruction (Minor Collector/Local)	$319,498		
0000126160	2519028	N TONTI ST	A P TUREAUD AVE	NEW ORLEANS ST	378	1	1,150	Flexible	Local	None	SEVENTH WARD	1,000	18	Weak	6.5	14.2	10.4	01/19/2015	5.0	11.1	8.1	Failure		2016	AC - Reconstruction (Minor Collector/Local)	$328,967		
0000126170	2521192	N TONTI ST	NEW ORLEANS ST	ALLEN ST	371	1	1,086	Flexible	Local	None	SEVENTH WARD	1,000	18	Weak	18.2	25.7	22.0	01/19/2015	14.2	20.1	17.2	Very Poor		2016	AC - Reconstruction (Minor Collector/Local)	$310,505		
0000126180	2521196	N TONTI ST	ALLEN ST	ANNETTE ST	370	1	1,059	Flexible	Local	None	SEVENTH WARD	1,000	18	Weak	14.1	27.1	20.6	01/19/2015	11.0	21.3	16.2	Very Poor		2016	AC - Reconstruction (Minor Collector/Local)	$302,848		
0000126190	2521198	N TONTI ST	ANNETTE ST	ST ANTHONY ST	365	1	977	Flexible	Local	None	SEVENTH WARD	1,000	18	Weak	11.7	30.2	21.0	01/19/2015	9.1	23.9	16.5	Very Poor		2016	AC - Reconstruction (Minor Collector/Local)	$279,398		
0000126200	2521214	N TONTI ST	ST ANTHONY ST	PAUGER ST	365	1	1,049	Flexible	Local	None	SEVENTH WARD	1,000	18	Weak	16.5	6.7	11.6	01/19/2015	13.0	5.2	9.1	Failure		2016	AC - Reconstruction (Minor Collector/Local)	$299,924		
0000126210	2521893	N TONTI ST	PAUGER ST	TOURO ST	359	1	1,066	Flexible	Local	None	SEVENTH WARD	1,000	18	Weak	21.4	35.9	28.7	01/19/2015	16.4	29.2	22.8	Very Poor		2016	AC - Reconstruction (Minor Collector/Local)	$304,786		
0000126220	2521898	N TONTI ST	TOURO ST	FRENCHMEN ST	359	1	1,067	Flexible	Local	None	SEVENTH WARD	1,000	18	Weak	11.2	22.4	16.8	01/19/2015	8.7	17.2	13.0	Very Poor		2016	AC - Reconstruction (Minor Collector/Local)	$305,040		
0000126230	2513325	N TONTI ST	FRENCHMEN ST	END	112	2	286	Flexible	Local	None	SEVENTH WARD	1,000	18	Weak	82.0	63.6	47.8	01/19/2015	25.5	60.6	43.1	Poor		2016	AC - Mill and Overlay	$11,696		
0000126240	2521890	N ROCHEBLAVE ST	FRENCHMEN ST	END	233	2	749	Flexible	Local	None	SEVENTH WARD	1,000	18	Weak	19.9	45.8	32.9	01/19/2015	15.4	41.2	28.3	Very Poor		2016	AC - Mill and Overlay with Base Repairs	$46,114		
0000126250	2521891	N ROCHEBLAVE ST	FRENCHMEN ST	TOURO ST	359	1	1,117	Flexible	Local	None	SEVENTH WARD	1,000	18	Weak	21.9	4.8	13.4	01/19/2015	16.8	3.6	10.2	Very Poor		2016	AC - Reconstruction (Minor Collector/Local)	$319,402		
0000126260	2521882	N ROCHEBLAVE ST	TOURO ST	PAUGER ST	360	1	1,001	Flexible	Local	None	SEVENTH WARD	1,000	18	Weak	6.8	2.7	4.8	01/19/2015	5.3	2.0	3.7	Failure		2016	AC - Reconstruction (Minor Collector/Local)	$286,197		
0000126270	2521206	N ROCHEBLAVE ST	PAUGER ST	ST ANTHONY ST	362	1	856	Flexible	Local	None	SEVENTH WARD	1,000	18	Weak	16.5	8.6	12.6	01/19/2015	13.0	6.7	9.9	Failure		2016	AC - Reconstruction (Minor Collector/Local)	$244,667		
0000126280	2521200	N ROCHEBLAVE ST	ST ANTHONY ST	ANNETTE ST	367	1	1,133	Flexible	Local	None	SEVENTH WARD	1,000	18	Weak	18.3	32.7	25.5	01/19/2015	14.3	26.0	20.2	Very Poor		2016	AC - Reconstruction (Minor Collector/Local)	$323,946		
0000126290	2520939	N ROCHEBLAVE ST	ANNETTE ST	ALLEN ST	369	1	1,193	Flexible	Local	None	SEVENTH WARD	1,000	18	Weak	23.2	55.0	39.1	01/19/2015	17.9	51.2	34.6	Very Poor		2016	AC - Mill and Overlay with Base Repairs	$73,413		
0000126300	2521151	N ROCHEBLAVE ST	ALLEN ST	NEW ORLEANS ST	367	1	1,109	Flexible	Local	None	SEVENTH WARD	1,000	18	Weak	34.4	54.0	44.3	01/19/2015	27.7	50.1	38.9	Very Poor		2016	AC - Mill and Overlay with Base Repairs	$68,244		
0000126310	2521145	N ROCHEBLAVE ST	NEW ORLEANS ST	A P TUREAUD AVE	381	1	1,196	Flexible	Local	None	SEVENTH WARD	1,000	18	Weak	39.3	41.0	40.2	01/19/2015	33.1	35.1	34.1	Very Poor		2016	AC - Mill and Overlay with Base Repairs	$73,584		
0000126320	2521072	N ROCHEBLAVE ST	A P TUREAUD AVE	GEORGE NICK CONNER DR	380	1	1,173	Flexible	Local	None	SEVENTH WARD	1,000	18	Weak	44.6	45.9	42.8	01/19/2015	39.8	35.0	37.4	Very Poor		2016	AC - Mill and Overlay with Base Repairs	$72,196		
0000126330	2521069	N ROCHEBLAVE ST	GEORGE NICK CONNER DR	REPUBLIC ST	369	1	1,060	Flexible	Local	None	SEVENTH WARD	1,000	18	Weak	34.6	43.4	39.0	01/19/2015	27.7	38.3	33.0	Very Poor		2016	AC - Mill and Overlay with Base Repairs	$65,236		
0000126340	2521063	N ROCHEBLAVE ST	REPUBLIC ST	ST BERNARD AVE	154	1	468	Flexible	Local	None	SEVENTH WARD	1,000	18	Weak	13.7	43.3	28.5	01/19/2015	10.6	38.1	24.4	Very Poor		2016	AC - Reconstruction (Minor Collector/Local)	$133,773		
0000126350	2521060	N DORGENOIS ST	ST BERNARD AVE	REPUBLIC ST	305	1	945	Flexible	Local	None	SEVENTH WARD	1,000	18	Weak	46.8	98.1	72.5	01/19/2015	42.3	96.7	69.5	Fair		2020	AC - Mill and Overlay	$42,729		
0000126360	2521068	N DORGENOIS ST	REPUBLIC ST	GEORGE NICK CONNER DR	370	1	1,185	Flexible	Local	None	SEVENTH WARD	1,000	18	Weak	52.1	97.6	74.9	01/19/2015	48.0	96.1	72.1	Good		2021	AC - Mill and Overlay	$54,904		
0000126370	2521070	N DORGENOIS ST	GEORGE NICK CONNER DR	A P TUREAUD AVE	379	1	1,160	Flexible	Local	None	SEVENTH WARD	1,000	18	Weak	58.6	77.2	67.9	01/19/2015	55.0	74.9	65.0	Fair		2019	AC - Mill and Overlay	$51,171		
0000126380	2519030	N DORGENOIS ST	A P TUREAUD AVE	NEW ORLEANS ST	381	1	1,143	Flexible	Local	None	SEVENTH WARD	1,000	18	Weak	68.3	98.9	83.6	01/19/2015	65.5	97.5	81.5	Good		2025	AC - Mill and Overlay	$58,490		
0000126390	2521149	N DORGENOIS ST	NEW ORLEANS ST	ALLEN ST	367	1	1,177	Flexible	Local	None	SEVENTH WARD	1,000	18	Weak	45.9	98.9	72.4	01/19/2015	41.3	97.5	69.4	Fair		2020	AC - Mill and Overlay	$53,223		
0000126400	2520937	N DORGENOIS ST	ALLEN ST	ANNETTE ST	372	1	1,200	Flexible	Local	None	SEVENTH WARD	1,000	18	Weak	48.7	94.9	71.8	01/19/2015	44.2	93.4	68.8	Fair		2020	AC - Mill and Overlay	$54,248		
0000126410	2520932	N DORGENOIS ST	ANNETTE ST	LINCOLN CT	137	1	417	Flexible	Local	None	SEVENTH WARD	1,000	18	Weak	35.0	100.0	67.5	01/19/2015	28.2	98.5	63.4	Fair		2019	AC - Mill and Overlay	$18,378		
0000126420	2520935	N DORGENOIS ST	LINCOLN CT	ST ANTHONY ST	231	1	691	Flexible	Local	None	SEVENTH WARD	1,000	18	Weak	61.1	94.5	77.8	01/19/2015	57.7	93.0	75.4	Good		2023	AC - Mill and Overlay	$33,665		
0000126430	2521204	N DORGENOIS ST	ST ANTHONY ST	PAUGER ST	360	1	1,078	Flexible	Local	None	SEVENTH WARD	1,000	18	Weak	62.9	96.2	79.6	01/19/2015	59.8	94.8	77.3	Good		2023	AC - Mill and Overlay	$52,463		
0000126440	2521878	N DORGENOIS ST	PAUGER ST	TOURO ST	359	1	1,087	Flexible	Local	None	SEVENTH WARD	1,000	18	Weak	56.5	97.0	76.8	01/19/2015	52.7	95.5	74.1	Good		2022	AC - Mill and Overlay	$51,632		
0000126450	2521884	N DORGENOIS ST	TOURO ST	FRENCHMEN ST	359	1	1,112	Flexible	Local	None	SEVENTH WARD	1,000	18	Weak	41.0	95.6	68.3	01/19/2015	35.1	94.2	64.7	Fair		2019	AC - Mill and Overlay	$49,034		
0000126460	2521888	N DORGENOIS ST	FRENCHMEN ST	ELYSIAN FIELDS AVE & I-10 W ONRAMP	371	1	1,084	Flexible	Local	None	SEVENTH WARD	1,000	18	Weak	73.8	84.8	79.3	01/19/2015	71.3	82.9	77.1	Good		2024	AC - Mill and Overlay	$54,102		
0000126470	2520931	LINCOLN CT	N DORGENOIS ST	LAW ST	370	2	884	Flexible	Local	None	SEVENTH WARD	1,000	18	Weak	51.7	86.7	69.2	01/19/2015	47.5	85.0	66.3	Fair		2020	AC - Mill and Overlay	$39,982		
0000126480	2521886	LAW ST	ELYSIAN FIELDS AVE	FRENCHMEN ST	364	1	1,132	Flexible	Local	None	SEVENTH WARD	1,000	18	Weak	67.6	87.0	77.3	01/19/2015	64.7	85.3	75.0	Good		2023	AC - Mill and Overlay	$55,136		
0000126490	2521880	LAW ST	FRENCHMEN ST	TOURO ST	358	1	1,062	Flexible	Local	None	SEVENTH WARD	1,000	18	Weak	57.5	81.0	69.3	01/19/2015	53.8	79.0	66.4	Fair		2020	AC - Mill and Overlay	$48,019		
0000126500	2521876	LAW ST	TOURO ST	PAUGER ST	360	1	1,102	Flexible	Local	None	SEVENTH WARD	1,000	18	Weak	50.1	87.0	68.6	01/19/2015	45.7	85.3	65.5	Fair		2019	AC - Mill and Overlay	$48,627		
0000126510	2521202	LAW ST	PAUGER ST	ST ANTHONY ST	358	1	1,054	Flexible	Local	None	SEVENTH WARD	1,000	18	Weak	77.2	86.0	81.6	01/19/2015	74.9	84.2	79.6	Good		2025	AC - Mill and Overlay	$53,920		
0000126520	2520933	LAW ST	ST ANTHONY ST	LINCOLN CT	232	1	756	Flexible	Local	None	SEVENTH WARD	1,000	18	Weak	26.7	39.0	32.9	01/19/2015	20.9	32.7	26.8	Very Poor		2016	AC - Mill and Overlay with Base Repairs	$46,490		
0000126530	2520930	LAW ST	LINCOLN CT	ANNETTE ST	139	1	429	Flexible	Local	None	SEVENTH WARD	1,000	18	Weak	43.7	71.5	57.6	01/19/2015	38.6	68.8	53.7	Poor		2016	AC - Mill and Overlay	$17,585		
0000126540	2520928	LAW ST	ANNETTE ST	ALLEN ST	370	1	1,089	Flexible	Local	None	SEVENTH WARD	1,000	18	Weak	47.2	54.1	50.7	01/19/2015	42.6	50.2	46.4	Poor		2016	AC - Mill and Overlay	$44,623		
0000126550	2521147	LAW ST	ALLEN ST	NEW ORLEANS ST	369	1	1,032	Flexible	Local	None	SEVENTH WARD	1,000	18	Weak	33.2	53.5	43.4	01/19/2015	26.5	49.6	38.1	Very Poor		2016	AC - Mill and Overlay with Base Repairs	$63,500		
0000126560	2521141	LAW ST	NEW ORLEANS ST	A P TUREAUD AVE	378	1	1,130	Flexible	Local	None	SEVENTH WARD	1,000	18	Weak	62.9	52.8	57.9	01/19/2015	59.8	48.8	54.3	Poor		2016	AC - Mill and Overlay	$46,293		
0000126570	2521066	LAW ST	A P TUREAUD AVE	GEORGE NICK CONNER DR	379	1	1,195	Rigid	Local	None	SEVENTH WARD	1,000	22	Weak	31.7	69.1	50.4	01/19/2015	29.4	65.6	47.5	Poor		2016	PCC - Crack/Joint Sealing	$18,412		
0000126580	2521065	LAW ST	GEORGE NICK CONNER DR	REPUBLIC ST	369	1	1,005	Flexible	Local	None	SEVENTH WARD	1,000	18	Weak	38.4	80.2	59.3	01/19/2015	32.0	78.2	55.1	Fair		2017	AC - Mill and Overlay	$42,207		
0000126590	2521052	LAW ST	REPUBLIC ST	BRUXELLES ST	370	1	892	Flexible	Local	None	SEVENTH WARD	1,000	18	Weak	58.7	71.1	64.9	01/19/2015	55.1	68.4	61.8	Fair		2018	AC - Mill and Overlay	$38,390		
0000126600	2523769	LAW ST	BRUXELLES ST	ST BERNARD AVE	91	1	222	Flexible	Local	None	SEVENTH WARD	1,000	18	Weak	43.9	82.5	63.2	01/19/2015	38.9	80.5	59.7	Fair		2018	AC - Mill and Overlay	$9,539		
0000126610	2521057	HOPE ST	REPUBLIC ST	N BROAD ST	302	1	666	Flexible	Local	None	SEVENTH WARD	1,000	18	Weak	29.6	53.6	41.6	01/19/2015	23.5	49.7	36.6	Very Poor		2016	AC - Mill and Overlay with Base Repairs	$40,986		
0000126620	2521039	HOPE ST	REPUBLIC ST	GEORGE NICK CONNER DR	370	1	1,062	Flexible	Local	None	SEVENTH WARD	1,000	18	Weak	55.9	94.7	75.3	01/19/2015	52.1	93.2	72.7	Good		2022	AC - Mill and Overlay	$50,461		
0000126630	2521047	HOPE ST	GEORGE NICK CONNER DR	A P TUREAUD AVE	378	1	1,350	Rigid	Local	None	SEVENTH WARD	1,000	22	Weak	35.7	86.7	61.2	01/19/2015	33.2	85.1	59.2	Fair		2018	PCC - Crack/Joint Sealing	$21,856		
0000126640	2521397	HOPE ST	A P TUREAUD AVE	NEW ORLEANS ST	378	1	1,180	Flexible	Local	None	SEVENTH WARD	1,000	18	Weak	69.3	81.5	75.4	01/19/2015	66.5	79.5	73.0	Good		2022	AC - Mill and Overlay	$56,039		
0000126650	2521435	HOPE ST	NEW ORLEANS ST	ALLEN ST	371	1	1,163	Flexible	Local	None	SEVENTH WARD	1,000	18	Weak	70.5	82.2	76.4	01/19/2015	67.7	80.2	74.0	Good		2023	AC - Mill and Overlay	$56,618		
0000126660	2520790	HOPE ST	ALLEN ST	ANNETTE ST	370	1	1,119	Flexible	Local	None	SEVENTH WARD	1,000	18	Weak	65.4	80.5	73.0	01/19/2015	62.5	78.5	70.5	Good		2021	AC - Mill and Overlay	$51,841		
0000126670	2521120	HOPE ST	ANNETTE ST	ST ANTHONY ST	370	1	1,121	Flexible	Local	None	SEVENTH WARD	1,000	18	Weak	70.9	81.4	76.2	01/19/2015	68.2	79.4	73.8	Good		2023	AC - Mill and Overlay	$54,562		
0000126680	2521139	HOPE ST	ST ANTHONY ST	PAUGER ST	360	1	1,117	Flexible	Local	None	SEVENTH WARD	1,000	18	Weak	59.5	81.8	70.7	01/19/2015	56.0	79.8	67.9	Fair		2020	AC - Mill and Overlay	$50,511		
0000126690	2521838	HOPE ST	PAUGER ST	TOURO ST	359	1	1,003	Flexible	Local	None	SEVENTH WARD	1,000	18	Weak	60.2	83.5	71.9	01/19/2015	56.7	81.5	69.1	Fair		2021	AC - Mill and Overlay	$46,491		
0000126700	2521842	HOPE ST	TOURO ST	FRENCHMEN ST	358	1	1,109	Flexible	Local	None	SEVENTH WARD	1,000	18	Weak	36.0	78.4	57.2	01/19/2015	29.3	76.2	52.8	Poor		2016	AC - Mill and Overlay	$45,405		
0000126710	2521845	HOPE ST	FRENCHMEN ST	FLORIDA AVE & ELYSIAN FIELDS AVE	364	1	1,121	Flexible	Local	None	SEVENTH WARD	1,000	18	Weak	47.6	80.0	63.8	01/19/2015	43.0	78.0	60.5	Fair		2018	AC - Mill and Overlay	$48,244		

DRAFT

Stantec

Appendix A RoadMatrix Section Attributes

															Field Measured Conditions				2016 Predicted Conditions									
SectionID	SEGMENTID	Street	From	To	Length (ft)	Lanes	Area (yd^2)	Pavement Type	Functional Class	FHWA Route	Neighborhood	AADT	EGT	Subgrade Strength	RCI	SDI	PCI	PCI Date	RCIYr1	SDIYr1	PCIYr1	PCI Class	Destroyed Road	Need Year (Adjusted)	Need Recommended Rehab (PCI Trigger)	Need Cost (PCI Trigger)	Last Rehab	Last Rehab Date
0000126720	2521028	DUELS ST	ST BERNARD AVE & PARIS AVE	BRUXELLES ST	395	2	1,199	Flexible	Local	None	FAIRGROUNDS	1,000	18	Weak	45.1	67.7	56.4	01/19/2015	40.5	64.8	52.7	Poor		2016	AC - Mill and Overlay	$49,110		
0000126730	2521035	DUELS ST	BRUXELLES ST	N BROAD ST	297	2	657	Flexible	Local	None	FAIRGROUNDS	1,000	18	Weak	27.6	72.3	50.0	01/19/2015	21.7	69.6	45.7	Poor		2016	AC - Mill and Overlay	$26,924		
0000126740	2521022	INDUSTRY ST	ST BERNARD AVE	PARIS AVE	113	2	337	Flexible	Local	None	FAIRGROUNDS	1,000	18	Weak	26.9	50.7	38.8	01/19/2015	21.1	46.4	33.8	Very Poor		2016	AC - Mill and Overlay with Base Repairs	$20,729		
0000126750	2521026	INDUSTRY ST	PARIS AVE	BRUXELLES ST	380	2	1,044	Flexible	Local	None	FAIRGROUNDS	1,000	18	Weak	44.3	72.9	58.6	01/19/2015	39.4	70.3	54.9	Poor		2016	AC - Mill and Overlay	$42,752		
0000126760	2520742	INDUSTRY ST	BRUXELLES ST	REPUBLIC ST	369	2	947	Flexible	Local	None	FAIRGROUNDS	1,000	18	Weak	49.2	60.0	54.6	01/19/2015	44.7	56.5	50.6	Poor		2016	AC - Mill and Overlay	$38,775		
0000126770	2520745	INDUSTRY ST	REPUBLIC ST	N BROAD ST	260	2	649	Flexible	Local	None	FAIRGROUNDS	1,000	18	Weak	34.8	85.7	60.3	01/19/2015	27.9	83.9	55.9	Fair		2017	AC - Mill and Overlay	$27,228		
0000126780	2521043	INDUSTRY ST	GEORGE NICK CONNER DR	A P TUREAUD AVE	383	1	1,099	Flexible	Local	None	SEVENTH WARD	1,000	18	Weak	16.3	23.5	19.9	01/19/2015	12.9	18.2	15.6	Very Poor		2016	AC - Reconstruction (Minor Collector/Local)	$314,350		
0000126790	2521109	INDUSTRY ST	A P TUREAUD AVE	NEW ORLEANS ST	380	1	1,027	Flexible	Local	None	SEVENTH WARD	1,000	18	Weak	18.5	23.2	20.9	01/19/2015	14.4	17.9	16.2	Very Poor		2016	AC - Reconstruction (Minor Collector/Local)	$293,760		
0000126800	2521399	INDUSTRY ST	NEW ORLEANS ST	ALLEN ST	369	1	1,178	Flexible	Local	None	SEVENTH WARD	1,000	18	Weak	11.2	20.9	16.1	01/19/2015	8.7	16.1	12.4	Very Poor		2016	AC - Reconstruction (Minor Collector/Local)	$336,847		
0000126810	2520922	INDUSTRY ST	ALLEN ST	ANNETTE ST	370	1	1,035	Flexible	Local	None	SEVENTH WARD	1,000	18	Weak	7.3	20.7	14.0	01/19/2015	5.7	15.9	10.8	Very Poor		2016	AC - Reconstruction (Minor Collector/Local)	$296,048		
0000126820	2520786	INDUSTRY ST	ANNETTE ST	ST ANTHONY ST	370	1	1,026	Flexible	Local	None	SEVENTH WARD	1,000	18	Weak	11.4	0.0	5.7	01/19/2015	8.9	0.0	4.5	Failure		2016	AC - Reconstruction (Minor Collector/Local)	$293,347		
0000126830	2521834	DUELS ST	FLORIDA AVE	TOURO ST	302	1	894	Flexible	Local	None	SEVENTH WARD	1,000	18	Weak	57.5	85.4	71.5	01/19/2015	53.8	83.6	68.7	Fair		2021	AC - Mill and Overlay	$41,439		
0000126840	2521836	DUELS ST	TOURO ST	PAUGER ST	361	1	1,099	Flexible	Local	None	SEVENTH WARD	1,000	18	Weak	47.2	83.0	65.1	01/19/2015	42.6	81.0	61.8	Fair		2018	AC - Mill and Overlay	$47,278		
0000126850	2521124	DUELS ST	PAUGER ST	ST ANTHONY ST	358	1	1,104	Rigid	Local	None	SEVENTH WARD	1,000	22	Weak	40.1	75.5	57.8	01/19/2015	37.7	72.2	55.0	Fair		2017	PCC - Crack/Joint Sealing	$17,431		
0000126860	2520792	DUELS ST	ST ANTHONY ST	ANNETTE ST	369	1	1,182	Rigid	Local	None	SEVENTH WARD	1,000	22	Weak	40.5	48.4	44.5	01/19/2015	38.1	45.5	41.8	Poor		2016	PCC - Crack/Joint Sealing	$18,210		
0000126870	2521437	DUELS ST	ANNETTE ST	ALLEN ST	370	1	1,124	Flexible	Local	None	SEVENTH WARD	1,000	18	Weak	33.9	26.2	30.1	01/19/2015	27.1	20.5	23.8	Very Poor		2016	AC - Reconstruction (Minor Collector/Local)	$321,309		
0000126880	2521433	DUELS ST	ALLEN ST	NEW ORLEANS ST	370	1	1,132	Flexible	Local	None	SEVENTH WARD	1,000	18	Weak	27.4	15.3	21.4	01/19/2015	21.5	12.0	16.8	Very Poor		2016	AC - Reconstruction (Minor Collector/Local)	$323,660		
0000126890	2521111	DUELS ST	NEW ORLEANS ST	A P TUREAUD AVE	378	1	1,154	Flexible	Local	None	SEVENTH WARD	1,000	18	Weak	31.0	7.6	19.3	01/19/2015	24.6	5.9	15.3	Very Poor		2016	AC - Reconstruction (Minor Collector/Local)	$329,952		
0000126900	2521045	DUELS ST	A P TUREAUD AVE	GEORGE NICK CONNER DR	378	1	1,097	Flexible	Local	None	SEVENTH WARD	1,000	18	Weak	46.1	18.4	32.3	01/19/2015	41.5	14.4	28.0	Very Poor		2016	AC - Mill and Overlay with Base Repairs	$67,479		
0000126910	2521038	DUELS ST	GEORGE NICK CONNER DR	N BROAD ST	346	1	1,031	Flexible	Local	None	SEVENTH WARD	1,000	18	Weak	37.6	38.6	38.1	01/19/2015	31.2	32.3	31.8	Very Poor		2016	AC - Mill and Overlay with Base Repairs	$63,466		
0000126920	2521091	AGRICULTURE ST	A P TUREAUD AVE	NEW ORLEANS ST	372	1	1,478	Rigid	Local	None	SEVENTH WARD	1,000	22	Weak	37.0	73.7	55.4	01/19/2015	34.5	70.3	52.4	Poor		2016	PCC - Crack/Joint Sealing	$22,765		
0000126930	2521103	AGRICULTURE ST	NEW ORLEANS ST	ALLEN ST	371	1	1,384	Rigid	Local	None	SEVENTH WARD	1,000	22	Weak	33.9	44.4	39.2	01/19/2015	29.1	41.7	35.4	Very Poor		2016	PCC - Full Depth Slab Repair	$106,335		
0000126940	2521107	AGRICULTURE ST	ALLEN ST	FLORIDA AVE	283	1	1,251	Rigid	Local	None	ST. ROCH	1,000	22	Weak	38.7	40.5	39.6	01/19/2015	36.2	38.1	37.2	Very Poor		2016	PCC - Full Depth Slab Repair	$96,124		
0000126950	2524442	AGRICULTURE ST	ST BERNARD AVE	PARIS AVE	268	2	815	Flexible	Local	None	FAIRGROUNDS	1,000	18	Weak	12.2	0.0	6.1	01/19/2015	9.5	0.0	4.8	Failure		2016	AC - Reconstruction (Minor Collector/Local)	$233,165		
0000126960	2521024	AGRICULTURE ST	PARIS AVE	BRUXELLES ST	381	1	1,149	Flexible	Local	None	FAIRGROUNDS	1,000	18	Weak	54.0	61.2	57.6	01/19/2015	50.1	57.9	54.0	Poor		2016	AC - Mill and Overlay	$47,057		
0000126970	2521032	AGRICULTURE ST	BRUXELLES ST	REPUBLIC ST	369	1	871	Flexible	Local	None	FAIRGROUNDS	1,000	18	Weak	37.5	86.6	62.1	01/19/2015	31.0	84.9	58.0	Fair		2017	AC - Mill and Overlay	$36,563		
0000126980	2520744	AGRICULTURE ST	REPUBLIC ST	GEORGE NICK CONNER DR	369	1	878	Flexible	Local	None	FAIRGROUNDS	1,000	18	Weak	26.6	85.7	56.2	01/19/2015	20.8	83.9	52.4	Poor		2016	AC - Mill and Overlay	$35,953		
0000126990	2521040	AGRICULTURE ST	GEORGE NICK CONNER DR	N BROAD ST	220	1	561	Flexible	Local	None	FAIRGROUNDS	1,000	18	Weak	37.7	62.8	50.3	01/19/2015	31.3	59.7	45.5	Poor		2016	AC - Mill and Overlay	$22,987		
0000127000	2521424	ABUNDANCE ST	A P TUREAUD AVE	GEORGE NICK CONNER DR	271	1	824	Flexible	Local	None	FAIRGROUNDS	1,000	18	Weak	43.4	60.5	52.0	01/19/2015	38.3	57.1	47.7	Poor		2016	AC - Mill and Overlay	$33,732		
0000127010	2521420	ABUNDANCE ST	GEORGE NICK CONNER DR	REPUBLIC ST	370	1	1,169	Flexible	Local	None	FAIRGROUNDS	1,000	18	Weak	57.3	78.4	67.9	01/19/2015	53.6	76.2	64.9	Fair		2019	AC - Mill and Overlay	$51,553		
0000127020	2521418	ABUNDANCE ST	REPUBLIC ST	BRUXELLES ST	369	1	1,139	Flexible	Local	None	FAIRGROUNDS	1,000	18	Weak	38.5	31.4	35.0	01/19/2015	32.2	25.0	28.6	Very Poor		2016	AC - Mill and Overlay with Base Repairs	$70,111		
0000127030	2521019	ABUNDANCE ST	BRUXELLES ST	PARIS AVE	381	1	1,114	Flexible	Local	None	FAIRGROUNDS	1,000	18	Weak	26.4	70.4	48.4	01/19/2015	20.7	67.6	44.2	Poor		2016	AC - Mill and Overlay	$45,619		
0000127040	2521011	ABUNDANCE ST	ST BERNARD AVE	PARIS AVE	411	1	1,285	Flexible	Local	None	FAIRGROUNDS	1,000	18	Weak	5.5	2.2	3.9	01/19/2015	4.2	1.6	2.9	Failure		2016	AC - Reconstruction (Minor Collector/Local)	$367,351		
0000127050	2521009	TREASURE ST	GENTILLY BLVD	PARIS AVE	189	1	556	Flexible	Local	None	FAIRGROUNDS	1,000	18	Weak	14.5	13.2	13.9	01/19/2015	11.3	10.2	10.8	Very Poor		2016	AC - Reconstruction (Minor Collector/Local)	$159,034		
0000127060	2521013	TREASURE ST	PARIS AVE	BRUXELLES ST	380	1	1,158	Flexible	Local	None	FAIRGROUNDS	1,000	18	Weak	44.3	46.5	45.4	01/19/2015	39.4	41.9	40.7	Poor		2016	AC - Mill and Overlay	$47,435		
0000127070	2521017	TREASURE ST	BRUXELLES ST	REPUBLIC ST	368	1	1,122	Flexible	Local	None	FAIRGROUNDS	1,000	18	Weak	42.4	65.5	54.0	01/19/2015	36.9	62.6	49.8	Poor		2016	AC - Mill and Overlay	$45,938		
0000127080	2521415	TREASURE ST	REPUBLIC ST	FLORIDA AVE	345	1	810	Flexible	Local	None	ST. ROCH	1,000	18	Weak	27.8	59.9	43.9	01/19/2015	21.9	56.4	39.2	Very Poor		2016	AC - Mill and Overlay with Base Repairs	$49,813		
0000127090	2521413	BRUXELLES ST	N BROAD ST & HOPE ST	DUELS ST	336	1	977	Flexible	Local	None	FAIRGROUNDS	1,000	18	Weak	47.0	60.6	53.8	01/19/2015	42.4	57.2	49.8	Poor		2016	AC - Mill and Overlay	$40,003		
0000127100	2521027	BRUXELLES ST	DUELS ST	INDUSTRY ST	368	1	916	Flexible	Local	None	FAIRGROUNDS	1,000	18	Weak	17.8	47.9	32.9	01/19/2015	14.0	43.4	28.7	Very Poor		2016	AC - Mill and Overlay with Base Repairs	$56,355		
0000127110	2521025	BRUXELLES ST	INDUSTRY ST	AGRICULTURE ST	371	1	946	Flexible	Local	None	FAIRGROUNDS	1,000	18	Weak	52.2	74.6	53.4	01/19/2015	25.6	72.2	48.9	Poor		2016	AC - Mill and Overlay	$38,747		
0000127120	2521020	BRUXELLES ST	AGRICULTURE ST	ABUNDANCE ST	370	1	943	Flexible	Local	None	FAIRGROUNDS	1,000	18	Weak	43.1	63.0	53.1	01/19/2015	37.8	59.9	48.9	Poor		2016	AC - Mill and Overlay	$38,629		
0000127130	2521014	BRUXELLES ST	ABUNDANCE ST	TREASURE ST	369	1	934	Flexible	Local	None	FAIRGROUNDS	1,000	18	Weak	53.5	75.4	64.5	01/19/2015	49.6	73.0	61.3	Fair		2018	AC - Mill and Overlay	$40,212		
0000127140	2523389	BRUXELLES ST	TREASURE ST	FLORIDA AVE	301	2	895	Flexible	Local	None	ST. ROCH	1,000	18	Weak	44.4	62.5	53.5	01/19/2015	39.6	59.3	49.5	Poor		2016	AC - Mill and Overlay	$36,658		
0000127150	2523482	FLORIDA AVE	BRUXELLES ST	REPUBLIC ST	358	2	1,070	Flexible	Local	None	ST. ROCH	1,000	18	Weak	72.9	81.8	77.4	01/19/2015	70.3	79.8	75.1	Good		2023	AC - Mill and Overlay	$52,117		
0000127160	2521016	FLORIDA AVE	REPUBLIC ST	TREASURE ST	384	2	994	Flexible	Local	None	ST. ROCH	1,000	18	Weak	61.4	77.4	69.4	01/19/2015	58.1	75.2	66.7	Fair		2020	AC - Mill and Overlay	$44,925		
0000127162	2521416	FLORIDA AVE	TREASURE ST	GEORGE NICK CONNER DR	26	2	86	Flexible	Local	None	ST. ROCH	1,000	18	Weak	65.4	80.1	72.8	01/19/2015	62.5	78.1	70.3	Good		2021	AC - Mill and Overlay	$3,975		
0000127170	2521417	FLORIDA AVE	GEORGE NICK CONNER DR	A P TUREAUD AVE	289	2	659	Flexible	Local	None	ST. ROCH	1,000	18	Weak	30.2	54.8	42.5	01/19/2015	23.9	50.9	37.4	Very Poor		2016	AC - Mill and Overlay with Base Repairs	$40,542		
0000127180	2521064	REPUBLIC ST	ST BERNARD AVE & N TONTI ST	N ROCHEBLAVE ST	370	1	874	Flexible	Local	None	SEVENTH WARD	1,000	18	Weak	14.1	16.1	15.1	01/19/2015	11.0	12.7	11.9	Very Poor		2016	AC - Reconstruction (Minor Collector/Local)	$249,942		
0000127190	2521061	REPUBLIC ST	N ROCHEBLAVE ST	N DORGENOIS ST	370	1	1,001	Flexible	Local	None	SEVENTH WARD	1,000	18	Weak	27.2	11.3	19.3	01/19/2015	21.4	8.8	15.1	Very Poor		2016	AC - Reconstruction (Minor Collector/Local)	$286,293		
0000127200	2521059	REPUBLIC ST	N DORGENOIS ST	LAW ST	368	1	994	Flexible	Local	None	SEVENTH WARD	1,000	18	Weak	11.1	0.0	5.6	01/19/2015	8.7	0.0	4.4	Failure		2016	AC - Reconstruction (Minor Collector/Local)	$284,259		
0000127210	2521058	REPUBLIC ST	LAW ST	HOPE ST	369	1	1,092	Flexible	Local	None	SEVENTH WARD	1,000	18	Weak	20.2	0.0	10.1	01/19/2015	15.6	0.0	7.8	Failure		2016	AC - Reconstruction (Minor Collector/Local)	$312,348		
0000127220	2521037	REPUBLIC ST	N BROAD ST	HOPE ST	318	1	927	Flexible	Local	None	SEVENTH WARD	1,000	18	Weak	46.9	27.0	37.0	01/19/2015	42.3	21.2	31.8	Very Poor		2016	AC - Mill and Overlay with Base Repairs	$57,025		
0000127230	2520743	REPUBLIC ST	N BROAD ST	INDUSTRY ST	295	1	735	Flexible	Local	None	FAIRGROUNDS	1,000	18	Weak	26.0	80.1	53.1	01/19/2015	20.3	78.1	49.2	Poor		2016	AC - Mill and Overlay	$30,087		
0000127240	2520741	REPUBLIC ST	INDUSTRY ST	AGRICULTURE ST	367	1	896	Flexible	Local	None	FAIRGROUNDS	1,000	18	Weak	56.4	90.9	73.7	01/19/2015	52.7	89.4	71.1	Good		2021	AC - Mill and Overlay	$41,517		
0000127250	2521419	REPUBLIC ST	AGRICULTURE ST	ABUNDANCE ST	369	1	897	Flexible	Local	None	FAIRGROUNDS	1,000	18	Weak	64.3	70.2	67.3	01/19/2015	61.3	67.4	64.4	Fair		2019	AC - Mill and Overlay	$39,570		
0000127260	2521018	REPUBLIC ST	ABUNDANCE ST	TREASURE ST	370	1	1,091	Flexible	Local	None	ST. ROCH	1,000	18	Weak	64.9	78.8	71.9	01/19/2015	61.9	76.7	69.3	Fair		2021	AC - Mill and Overlay	$50,564		
0000127270	2521015	REPUBLIC ST	TREASURE ST	FLORIDA AVE	169	1	387	Flexible	Local	None	ST. ROCH	1,000	18	Weak	36.9	56.3	46.6	01/19/2015	30.3	52.5	41.4	Poor		2016	AC - Mill and Overlay	$15,842		
0000127280	2521447	GEORGE NICK CONNER DR	INDUSTRY ST	N BROAD ST	114	1	506	Composite	Local	None	FAIRGROUNDS	1,000	26	Weak	39.1	80.1	59.6	01/19/2015	36.9	77.6	57.3	Fair		2017	AC - Mill and Overlay	$21,239		
0000127290	2521126	GEORGE NICK CONNER DR	N BROAD ST	AGRICULTURE ST	264	2	634	Flexible	Local	None	FAIRGROUNDS	1,000	18	Weak	56.8	52.3	54.6	01/19/2015	53.1	48.2	50.7	Poor		2016	AC - Mill and Overlay	$25,973		
0000127300	2521446	GEORGE NICK CONNER DR	AGRICULTURE ST	ABUNDANCE ST	368	2	963	Flexible	Local	None	FAIRGROUNDS	1,000	18	Weak	56.1	81.2	68.7	01/19/2015	52.4	79.2	65.8	Fair		2020	AC - Mill and Overlay	$43,533		
0000127310	2521134	GEORGE NICK CONNER DR	ABUNDANCE ST	FLORIDA AVE	357	2	930	Flexible	Local	None	ST. ROCH	1,000	18	Weak	56.6	83.1	69.9	01/19/2015	52.9	81.1	67.0	Fair		2020	AC - Mill and Overlay	$42,036		
0000127320	2521448	GEORGE NICK CONNER DR	INDUSTRY ST	DUELS ST	372	1	1,058	Flexible	Local	None	SEVENTH WARD	1,000	18	Weak	48.4	20.3	34.4	01/19/2015	43.9	15.7	29.8	Very Poor		2016	AC - Mill and Overlay with Base Repairs	$65,106		
0000127330	2521449	GEORGE NICK CONNER DR	DUELS ST	HOPE ST	369	1	1,056	Flexible	Local	None	SEVENTH WARD	1,000	18	Weak	37.8	15.7	26.8	01/19/2015	31.4	12.3	21.9	Very Poor		2016	AC - Reconstruction (Minor Collector/Local)	$302,021		
0000127340	2521450	GEORGE NICK CONNER DR	HOPE ST	LAW ST	370	1	1,188	Rigid	Local	None	SEVENTH WARD	1,000	22	Weak	27.9	49.6	38.8	01/19/2015	25.8	46.7	36.3	Very Poor		2016	PCC - Full Depth Slab Repair	$91,300		
0000127350	2521135	GEORGE NICK CONNER DR	LAW ST	N DORGENOIS ST	369	1	1,058	Flexible	Local	None	SEVENTH WARD	1,000	18	Weak	6.4	54.7	30.6	01/19/2015	5.0	50.9	28.0	Very Poor		2016	AC - Mill and Overlay with Base Repairs	$65,086		
0000127360	2521136	GEORGE NICK CONNER DR	N DORGENOIS ST	N ROCHEBLAVE ST	369	1	939	Flexible	Local	None	SEVENTH WARD	1,000	18	Weak	42.3	64.4	53.4	01/19/2015	36.8	61.4	49.1	Poor		2016	AC - Mill and Overlay	$38,456		
0000127370	2521137	GEORGE NICK CONNER DR	N ROCHEBLAVE ST	N TONTI ST	369	1	1,122	Flexible	Local	None	SEVENTH WARD	1,000	18	Weak	20.9	47.8	34.4	01/19/2015	16.1	43.3	29.7	Very Poor		2016	AC - Mill and Overlay with Base Repairs	$69,051		
0000127380	2521138	GEORGE NICK CONNER DR	N TONTI ST	N MIRO ST	371	1	1,141	Flexible	Local	None	SEVENTH WARD	1,000	18	Weak	34.2	50.1	42.2	01/19/2015	27.3	45.7	36.5	Very Poor		2016	AC - Mill and Overlay with Base Repairs	$70,186		
0000127390	2521073	N MIRO ST	GEORGE NICK CONNER DR	AUBRY ST	164	1	523	Composite	Major Collector	Local	SEVENTH WARD	5,000	34	Weak	24.3	74.8	49.6	01/19/2015	22.2	71.5	46.9	Poor		2016	AC - Mill and Overlay	$21,412		
0000127400	2521074	N MIRO ST	AUBRY ST	ST BERNARD AVE	47	1	230	Composite	Major Collector	Local	SEVENTH WARD	5,000	34	Weak	14.4	63.8	39.1	01/19/2015	12.9	60.2	36.6	Very Poor		2016	AC - Mill and Overlay with Base Repairs	$14,125		
0000127410	2521572	A P TUREAUD AVE	ST BERNARD AVE & N ROMAN ST	NEW PRIEUR ST	386	2	1,483	Composite	Minor Collector	None	SEVENTH WARD	2,500	26	Weak	35.4	2.2	18.8	01/19/2015	33.1	0.7	16.9	Very Poor		2016	PCC - Reconstruction (Minor Collector/Local)	$714,655		
0000127420	2518323	A P TUREAUD AVE	NEW PRIEUR ST	OLD PRIEUR ST	54	2	197	Composite	Minor Collector	None	SEVENTH WARD	2,500	26	Weak	48.2	28.4	38.3	01/19/2015	45.4	26.5	36.0	Very Poor		2016	AC - Mill and Overlay with Base Repairs	$12,142		
0000127430	2560380	A P TUREAUD AVE	OLD PRIEUR ST	DABADIE ST	39	2	100	Composite	Minor Collector	None	SEVENTH WARD	2,500	26	Weak	53.6	0.0	26.8	01/19/2015	50.8	0.0	25.4	Very Poor		2016	AC - Mill and Overlay with Base Repairs	$6,146		
0000127440	2521226	A P TUREAUD AVE	DABADIE ST	AUBRY ST & N JOHNSON ST	379	2	1,367	Composite	Minor Collector	None	SEVENTH WARD	2,500	26	Weak	41.7	0.0	20.9	01/19/2015	39.4	0.0	19.7	Very Poor		2016	PCC - Reconstruction (Minor Collector/Local)	$658,688		
0000127450	2521186	A P TUREAUD AVE	AUBRY ST & N JOHNSON ST	N GALVEZ ST	284	2	1,028	Composite	Minor Collector	None	SEVENTH WARD	2,500	26	Weak	29.0	0.0	14.5	01/19/2015	27.0	0.0	13.5	Very Poor		2016	PCC - Reconstruction (Minor Collector/Local)	$495,556		
0000127460	2521184	A P TUREAUD AVE	N GALVEZ ST	N MIRO ST	370	2	1,309	Composite	Minor Collector	None	SEVENTH WARD	2,500	26	Weak	59.7	13.8	36.8	01/19/2015	56.5	12.3	34.4	Very Poor		2016	AC - Mill and Overlay with Base Repairs	$80,544		
0000127470	2521180	A P TUREAUD AVE	N MIRO ST	N TONTI ST	370	2	1,386	Composite	Minor Collector	None	SEVENTH WARD	2,500	26	Weak	22.4	0.0	11.2	01/19/2015	20.5	0.0	10.3	Very Poor		2016	PCC - Reconstruction (Minor Collector/Local)	$668,168		
0000127480	2521425	A P TUREAUD AVE	N TONTI ST	N ROCHEBLAVE ST	369	2	1,336	Composite	Minor Collector	None	SEVENTH WARD	2,500	26	Weak	26.7	0.0	13.4	01/19/2015	24.7	0.0	12.4	Very Poor		2016	PCC - Reconstruction (Minor Collector/Local)	$644,067		
0000127490	2521071	A P TUREAUD AVE	N ROCHEBLAVE ST	N DORGENOIS ST	370	2	1,468	Composite	Minor Collector	None	SEVENTH WARD	2,500	26	Weak	35.8	0.0	17.9	01/19/2015	33.4	0.0	16.7	Very Poor		2016	PCC - Reconstruction (Minor Collector/Local)	$707,639		

DRAFT

CITY OF NEW ORLEANS 2014 PAVEMENT MANAGEMENT ANALYSIS DRAFT REPORT

Appendix A RoadMatrix Section Attributes

															Field Measured Conditions				2016 Predicted Conditions										
SectionID	SEGMENTID	Street	From	To	Length (ft)	Lanes	Area (yd^2)	Pavement Type	Functional Class	FHWA Route	Neighborhood	AADT	EGT	Subgrade Strength	RCI	SDI	PCI	PCI Date	RCIYr1	SDIYr1	PCIYr1	PCI Class	Destroyed Road	Need Year (Adjusted)	Need Recommended Rehab (PCI Trigger)	Need Cost (PCI Trigger)	Last Rehab	Last Rehab Date
0000127500	2521067	A P TUREAUD AVE	N DORGENOIS ST	LAW ST	370	2	1,251	Composite	Minor Collector	None	SEVENTH WARD	2,500	26	Weak	38.0	0.0	19.0	01/19/2015	35.7	0.0	17.9	Very Poor		2016	PCC - Reconstruction (Minor Collector/Local)	$602,776		
0000127510	2521048	A P TUREAUD AVE	LAW ST	HOPE ST	368	2	1,328	Composite	Minor Collector	None	SEVENTH WARD	2,500	26	Weak	33.5	0.0	16.8	01/19/2015	31.2	0.0	15.6	Very Poor		2016	PCC - Reconstruction (Minor Collector/Local)	$640,158		
0000127520	2521046	A P TUREAUD AVE	HOPE ST	DUELS ST	370	2	1,469	Composite	Minor Collector	None	SEVENTH WARD	2,500	26	Weak	42.2	0.0	21.1	01/19/2015	39.9	0.0	20.0	Very Poor		2016	PCC - Reconstruction (Minor Collector/Local)	$708,014		
0000127530	2521044	A P TUREAUD AVE	DUELS ST	INDUSTRY ST	369	2	1,403	Composite	Minor Collector	None	SEVENTH WARD	2,500	26	Weak	39.6	0.0	19.8	01/19/2015	37.4	0.0	18.7	Very Poor		2016	PCC - Reconstruction (Minor Collector/Local)	$676,041		
0000127540	2521042	A P TUREAUD AVE	INDUSTRY ST	AGRICULTURE ST	369	2	1,408	Composite	Minor Collector	None	SEVENTH WARD	2,500	26	Weak	42.4	0.0	21.2	01/19/2015	40.0	0.0	20.0	Very Poor		2016	PCC - Reconstruction (Minor Collector/Local)	$678,825		
0000127550	2521031	A P TUREAUD AVE	AGRICULTURE ST	N BROAD ST	138	2	500	Composite	Minor Collector	None	ST. ROCH	2,500	26	Weak	9.1	12.8	11.0	01/19/2015	7.6	11.3	9.5	Failure		2016	PCC - Reconstruction (Minor Collector/Local)	$241,164		
0000127560	2519053	A P TUREAUD AVE	N BROAD ST	A P TUREAUD AVE	89	2	273	Flexible	Local	None	ST. ROCH	1,000	18	Weak	16.0	28.4	22.2	01/19/2015	12.6	22.4	17.5	Very Poor		2016	AC - Reconstruction (Minor Collector/Local)	$78,198		
0000127570	2519023	A P TUREAUD AVE	A P TUREAUD AVE	ABUNDANCE ST	155	2	620	Flexible	Local	None	FAIRGROUNDS	1,000	18	Weak	40.8	21.3	31.1	01/19/2015	34.8	16.3	25.6	Very Poor		2016	AC - Mill and Overlay with Base Repairs	$38,135		
0000127580	2521423	A P TUREAUD AVE	ABUNDANCE ST	FLORIDA AVE	231	2	537	Flexible	Local	None	ST. ROCH	1,000	18	Weak	39.2	15.4	27.3	01/19/2015	33.0	12.1	22.6	Very Poor		2016	AC - Reconstruction (Minor Collector/Local)	$153,569		
0000127590	2519022	A P TUREAUD AVE	A P TUREAUD AVE	N BROAD ST	121	1	323	Flexible	Local	None	FAIRGROUNDS	1,000	18	Weak	33.0	63.7	48.4	01/19/2015	26.3	60.7	43.5	Poor		2016	AC - Mill and Overlay	$13,225		
0000127600	2519021	A P TUREAUD AVE	N BROAD ST	AGRICULTURE ST	53	1	343	Composite	Minor Collector	None	SEVENTH WARD	2,500	26	Weak	27.8	50.0	38.9	01/19/2015	25.9	47.5	36.6	Very Poor		2016	AC - Mill and Overlay with Base Repairs	$21,098		
0000127610	2519020	A P TUREAUD AVE	AGRICULTURE ST	INDUSTRY ST	370	1	1,350	Composite	Minor Collector	None	SEVENTH WARD	2,500	26	Weak	21.9	0.0	11.0	01/19/2015	20.1	0.0	10.1	Very Poor		2016	PCC - Reconstruction (Minor Collector/Local)	$650,762		
0000127620	2519019	A P TUREAUD AVE	INDUSTRY ST	DUELS ST	369	1	1,310	Composite	Minor Collector	None	SEVENTH WARD	2,500	26	Weak	41.7	0.0	20.9	01/19/2015	39.4	0.0	19.7	Very Poor		2016	PCC - Reconstruction (Minor Collector/Local)	$631,214		
0000127630	2519126	A P TUREAUD AVE	DUELS ST	HOPE ST	370	1	1,388	Composite	Minor Collector	None	SEVENTH WARD	2,500	26	Weak	45.3	0.0	22.7	01/19/2015	42.7	0.0	21.4	Very Poor		2016	PCC - Reconstruction (Minor Collector/Local)	$668,810		
0000127640	2519125	A P TUREAUD AVE	HOPE ST	LAW ST	367	1	1,327	Composite	Minor Collector	None	SEVENTH WARD	2,500	26	Weak	42.1	0.0	21.1	01/19/2015	39.8	0.0	19.9	Very Poor		2016	PCC - Reconstruction (Minor Collector/Local)	$639,569		
0000127650	2519124	A P TUREAUD AVE	LAW ST	N DORGENOIS ST	370	1	1,404	Composite	Minor Collector	None	SEVENTH WARD	2,500	26	Weak	38.5	0.0	19.3	01/19/2015	36.3	0.0	18.2	Very Poor		2016	PCC - Reconstruction (Minor Collector/Local)	$676,737		
0000127660	2519061	A P TUREAUD AVE	N DORGENOIS ST	N ROCHEBLAVE ST	368	1	1,433	Composite	Minor Collector	None	SEVENTH WARD	2,500	26	Weak	44.2	0.0	22.1	01/19/2015	41.7	0.0	20.9	Very Poor		2016	PCC - Reconstruction (Minor Collector/Local)	$690,769		
0000127670	2519060	A P TUREAUD AVE	N ROCHEBLAVE ST	N TONTI ST	370	1	1,357	Composite	Minor Collector	None	SEVENTH WARD	2,500	26	Weak	27.1	0.0	13.6	01/19/2015	25.2	0.0	12.6	Very Poor		2016	PCC - Reconstruction (Minor Collector/Local)	$654,297		
0000127680	2519059	A P TUREAUD AVE	N TONTI ST	N MIRO ST	371	1	1,392	Composite	Minor Collector	None	SEVENTH WARD	2,500	26	Weak	29.7	0.0	14.9	01/19/2015	27.7	0.0	13.9	Very Poor		2016	PCC - Reconstruction (Minor Collector/Local)	$670,792		
0000127690	2519058	A P TUREAUD AVE	N MIRO ST	N GALVEZ ST	370	1	1,344	Composite	Minor Collector	None	SEVENTH WARD	2,500	26	Weak	29.4	0.0	14.7	01/19/2015	27.4	0.0	13.7	Very Poor		2016	PCC - Reconstruction (Minor Collector/Local)	$647,977		
0000127700	2519057	A P TUREAUD AVE	N GALVEZ ST	AUBRY ST	189	1	700	Composite	Minor Collector	None	SEVENTH WARD	2,500	26	Weak	34.0	0.0	17.0	01/19/2015	31.7	0.0	15.9	Very Poor		2016	PCC - Reconstruction (Minor Collector/Local)	$337,565		
0000127710	2519056	A P TUREAUD AVE	AUBRY ST	N JOHNSON ST	95	1	344	Composite	Minor Collector	None	SEVENTH WARD	2,500	26	Weak	5.4	10.6	8.0	01/19/2015	3.9	9.1	6.5	Failure		2016	PCC - Reconstruction (Minor Collector/Local)	$165,917		
0000127720	2519055	A P TUREAUD AVE	N JOHNSON ST	DABADIE ST	381	1	1,369	Composite	Minor Collector	None	SEVENTH WARD	2,500	26	Weak	32.0	0.0	16.0	01/19/2015	29.7	0.0	14.9	Very Poor		2016	PCC - Reconstruction (Minor Collector/Local)	$659,920		
0000127722	2560381	A P TUREAUD AVE	DABADIE ST	DABADIE ST	26	1	83	Composite	Minor Collector	None	SEVENTH WARD	2,500	26	Weak	7.1	41.5	24.3	01/19/2015	5.6	39.2	22.4	Very Poor		2016	PCC - Reconstruction (Minor Collector/Local)	$39,899		
0000127730	2521571	A P TUREAUD AVE	DABADIE ST	ST BERNARD AVE & N PRIEUR ST	179	1	671	Composite	Minor Collector	None	SEVENTH WARD	2,500	26	Weak	16.0	3.5	9.8	01/19/2015	14.5	2.0	8.3	Failure		2016	PCC - Reconstruction (Minor Collector/Local)	$323,266		
0000127740	2560378	NEW ORLEANS ST	ORELLY ST	N GALVEZ ST	99	2	269	Flexible	Local	None	SEVENTH WARD	1,000	18	Weak	32.0	69.3	50.7	01/19/2015	25.5	66.5	46.0	Poor		2016	AC - Mill and Overlay	$11,004		
0000127750	2521188	NEW ORLEANS ST	N GALVEZ ST	N MIRO ST	371	2	1,059	Flexible	Local	None	SEVENTH WARD	1,000	18	Weak	19.3	20.3	19.8	01/19/2015	15.0	15.7	15.4	Very Poor		2016	AC - Reconstruction (Minor Collector/Local)	$302,720		
0000127760	2521182	NEW ORLEANS ST	N MIRO ST	N TONTI ST	370	2	1,124	Flexible	Local	None	SEVENTH WARD	1,000	18	Weak	20.4	30.6	25.5	01/19/2015	15.8	24.3	20.1	Very Poor		2016	AC - Reconstruction (Minor Collector/Local)	$321,309		
0000127770	2521146	NEW ORLEANS ST	N TONTI ST	N ROCHEBLAVE ST	369	2	1,028	Flexible	Local	None	SEVENTH WARD	1,000	18	Weak	11.3	3.9	7.6	01/19/2015	8.8	2.9	5.9	Failure		2016	AC - Reconstruction (Minor Collector/Local)	$294,078		
0000127780	2521144	NEW ORLEANS ST	N ROCHEBLAVE ST	N DORGENOIS ST	368	2	1,001	Flexible	Local	None	SEVENTH WARD	1,000	18	Weak	32.3	17.1	24.7	01/19/2015	25.8	13.5	19.7	Very Poor		2016	AC - Reconstruction (Minor Collector/Local)	$286,356		
0000127790	2521142	NEW ORLEANS ST	N DORGENOIS ST	LAW ST	370	2	1,074	Flexible	Local	None	SEVENTH WARD	1,000	18	Weak	31.9	26.0	29.0	01/19/2015	25.4	20.3	22.9	Very Poor		2016	AC - Reconstruction (Minor Collector/Local)	$307,201		
0000127800	2521398	NEW ORLEANS ST	LAW ST	HOPE ST	369	2	1,251	Flexible	Local	None	SEVENTH WARD	1,000	18	Weak	21.0	30.7	25.9	01/19/2015	16.1	24.3	20.2	Very Poor		2016	AC - Reconstruction (Minor Collector/Local)	$357,628		
0000127810	2521112	NEW ORLEANS ST	HOPE ST	DUELS ST	369	2	1,182	Flexible	Local	None	SEVENTH WARD	1,000	18	Weak	17.9	38.9	28.4	01/19/2015	14.0	32.7	23.4	Very Poor		2016	AC - Reconstruction (Minor Collector/Local)	$337,927		
0000127820	2521110	NEW ORLEANS ST	DUELS ST	INDUSTRY ST	369	2	974	Flexible	Local	None	SEVENTH WARD	1,000	18	Weak	41.5	39.1	40.3	01/19/2015	35.8	32.9	34.4	Very Poor		2016	AC - Mill and Overlay with Base Repairs	$59,938		
0000127830	2521092	NEW ORLEANS ST	INDUSTRY ST	AGRICULTURE ST	372	2	1,041	Flexible	Local	None	SEVENTH WARD	1,000	18	Weak	51.6	29.1	40.4	01/19/2015	47.4	23.0	35.2	Very Poor		2016	AC - Mill and Overlay with Base Repairs	$64,040		
0000127840	2521089	NEW ORLEANS ST	AGRICULTURE ST	FLORIDA AVE	321	2	961	Flexible	Local	None	ST. ROCH	1,000	18	Weak	19.3	33.7	26.5	01/19/2015	15.0	26.9	21.0	Very Poor		2016	AC - Reconstruction (Minor Collector/Local)	$274,886		
0000127850	2525239	FLORIDA AVE	END	NEW ORLEANS ST	68	2	276	Flexible	Local	None	ST. ROCH	1,000	18	Weak	0.1	0.1	0.1	12/31/2015	0.1	0.1	0.1	Failure	1	2016	AC - Reconstruction (Minor Collector/Local)	$78,897		
0000127860	2521090	FLORIDA AVE	NEW ORLEANS ST	ALLEN ST	408	2	1,064	Flexible	Local	None	ST. ROCH	1,000	18	Weak	0.1	0.1	0.1	12/31/2015	0.1	0.1	0.1	Failure	1	2016	AC - Reconstruction (Minor Collector/Local)	$304,277		
0000127870	2521102	FLORIDA AVE	ALLEN ST	AGRICULTURE ST	310	2	768	Flexible	Local	None	ST. ROCH	1,000	18	Weak	7.1	13.3	10.2	01/19/2015	5.5	10.3	7.9	Failure		2016	AC - Reconstruction (Minor Collector/Local)	$219,756		
0000127880	2521108	FLORIDA AVE	AGRICULTURE ST	ANNETTE ST	102	2	437	Rigid	Local	None	ST. ROCH	1,000	22	Weak	54.7	87.0	70.9	01/19/2015	51.6	85.5	68.6	Fair		2022	PCC - Crack/Joint Sealing	$7,815		
0000127890	2520921	FLORIDA AVE	ANNETTE ST	ST ANTHONY ST	412	2	1,495	Rigid	Local	None	ST. ROCH	1,000	22	Weak	53.7	63.7	58.7	01/19/2015	50.7	60.1	55.4	Fair		2017	PCC - Crack/Joint Sealing	$23,609		
0000127900	2520789	FLORIDA AVE	ST ANTHONY ST	PAUGER ST	399	2	1,479	Rigid	Local	None	ST. ROCH	1,000	22	Weak	48.9	68.5	58.7	01/19/2015	46.0	65.0	55.5	Fair		2017	PCC - Crack/Joint Sealing	$23,355		
0000127910	2521123	FLORIDA AVE	PAUGER ST	TOURO ST	398	2	1,467	Rigid	Local	None	ST. ROCH	1,000	22	Weak	49.0	62.4	55.7	01/19/2015	46.1	58.9	52.5	Poor		2016	PCC - Crack/Joint Sealing	$22,599		
0000127920	2521832	FLORIDA AVE	TOURO ST	DUELS ST	337	2	1,251	Rigid	Local	None	ST. ROCH	1,000	22	Weak	49.0	46.7	47.9	01/19/2015	46.1	43.8	45.0	Poor		2016	PCC - Crack/Joint Sealing	$19,267		
0000127930	2521835	FLORIDA AVE	DUELS ST	FRENCHMEN ST	66	2	261	Rigid	Local	None	SEVENTH WARD	1,000	22	Weak	26.1	45.6	35.9	01/19/2015	24.0	42.8	33.4	Very Poor		2016	PCC - Full Depth Slab Repair	$20,022		
0000127940	2521841	FLORIDA AVE	FRENCHMEN ST	ELYSIAN FIELDS AVE	407	2	1,571	Rigid	Local	None	ST. ROCH	1,000	22	Weak	53.2	68.5	60.9	01/19/2015	50.2	65.0	57.6	Fair		2017	PCC - Crack/Joint Sealing	$24,807		
0000127950	2526399	FLORIDA AVE	ELYSIAN FIELDS AVE	ELYSIAN FIELDS AVE	158	1	859	Rigid	Major Collector	None	ST. ROCH	5,000	30	Weak	33.5	60.5	47.0	01/21/2015	31.1	57.0	44.1	Poor		2016	PCC - Joint Repair	$44,070		
0000127960	2521874	FLORIDA AVE	ELYSIAN FIELDS AVE	FLORIDA AVE	114	2	406	Rigid	Major Collector	None	ST. ROCH	5,000	30	Weak	37.4	67.4	52.4	01/21/2015	34.9	63.8	49.4	Poor		2016	PCC - Joint Repair	$20,807		
0000127970	2519042	FLORIDA AVE	FLORIDA AVE	SPAIN ST	952	2	3,740	Rigid	Major Collector	None	ST. ROCH	5,000	30	Weak	51.9	86.7	69.3	01/21/2015	49.0	85.1	67.1	Fair		2021	PCC - Joint Repair	$217,056		
0000127980	2521715	FLORIDA AVE	SPAIN ST	ST ROCH AVE	320	2	1,195	Rigid	Major Collector	None	ST. ROCH	5,000	30	Weak	36.5	73.6	55.1	01/21/2015	34.0	70.2	52.1	Poor		2016	PCC - Joint Repair	$61,276		
0000127990	2518228	FLORIDA AVE	ST ROCH AVE	MUSIC ST	323	2	1,048	Rigid	Major Collector	None	ST. ROCH	5,000	30	Weak	51.9	53.4	52.7	01/21/2015	49.0	50.4	49.7	Poor		2016	PCC - Joint Repair	$53,730		
0000128000	2513515	FLORIDA AVE	MUSIC ST	ARTS ST	357	2	1,301	Rigid	Major Collector	None	ST. ROCH	5,000	30	Weak	52.8	70.2	61.5	01/21/2015	49.8	66.7	58.3	Fair		2018	PCC - Joint Repair	$70,132		
0000128010	2513503	FLORIDA AVE	ARTS ST	PAINTERS ST	358	2	1,306	Rigid	Major Collector	None	ST. ROCH	5,000	30	Weak	53.9	77.1	65.5	01/21/2015	50.9	74.0	62.5	Fair		2019	PCC - Joint Repair	$72,112		
0000128020	2513508	FLORIDA AVE	PAINTERS ST	FRANKLIN AVE	309	2	1,145	Rigid	Major Collector	None	ST. ROCH	5,000	30	Weak	47.3	74.7	61.0	01/21/2015	44.4	71.4	57.9	Fair		2017	PCC - Joint Repair	$60,179		
0000128030	2523736	FLORIDA AVE	FRANKLIN AVE	FRANKLIN AVE	97	2	261	Rigid	Major Collector	None	ST. ROCH	5,000	30	Weak	42.0	90.6	66.3	01/21/2015	39.5	89.4	64.5	Fair		2021	PCC - Joint Repair	$15,146		
0000128040	2513372	FLORIDA AVE	FRANKLIN AVE	EADS ST	310	2	1,148	Rigid	Major Collector	None	ST. ROCH	5,000	30	Weak	44.4	73.6	59.0	01/21/2015	41.7	70.2	56.0	Fair		2017	PCC - Joint Repair	$60,372		
0000128050	2513820	FLORIDA AVE	EADS ST	DEERS ST	355	2	1,315	Rigid	Major Collector	None	ST. ROCH	5,000	30	Weak	50.8	73.7	62.3	01/21/2015	47.9	70.3	59.1	Fair		2018	PCC - Joint Repair	$70,844		
0000128060	2561608	FLORIDA AVE	FLORIDA AVE	ELYSIUM FIELDS AVE	145	1	303	Rigid	Major Collector	None	ST. ROCH	5,000	30	Weak	41.0	70.9	56.0	01/21/2015	38.6	67.5	53.1	Poor		2016	PCC - Joint Repair	$15,541		
0000128070	2521844	FLORIDA AVE	FLORIDA AVE	HOPE ST	172	1	580	Rigid	Major Collector	None	ST. ROCH	5,000	30	Weak	23.9	40.4	32.2	01/19/2015	21.8	38.0	29.9	Very Poor		2016	PCC - Full Depth Slab Repair	$44,604		
0000128080	2521846	ELYSIAN FIELDS AVE	HOPE ST	LAW ST	370	1	1,186	Composite	Major Collector	None	SEVENTH WARD	5,000	34	Weak	36.9	45.3	41.1	01/19/2015	34.4	42.5	38.5	Very Poor		2016	AC - Mill and Overlay with Base Repairs	$72,982		
0000128090	2519040	ELYSIAN FIELDS AVE	LAW ST	ELYSIAN FIELDS AV OV	165	1	452	Composite	Major Collector	None	SEVENTH WARD	5,000	34	Weak	18.2	18.3	18.3	01/19/2015	16.5	16.6	16.6	Very Poor		2016	PCC - Reconstruction (Arterial/Major Collector)	$217,920		
0000128100	2526422	ELYSIAN FIELDS AVE	I-10 W ONRAMP	FLORIDA AVE	882	1	3,267	Composite	Major Collector	None	ST. ROCH	5,000	34	Weak	35.9	46.3	41.1	01/21/2015	33.4	43.4	38.4	Very Poor		2016	AC - Mill and Overlay with Base Repairs	$225,640		
0000128110	2519043	FLORIDA AVE	FLORIDA AVE	ELYSIAN FIELDS AVE	81	1	234	Rigid	Major Collector	None	ST. ROCH	5,000	30	Weak	32.9	62.0	47.5	01/21/2015	30.5	58.5	44.5	Poor		2016	PCC - Joint Repair	$12,008		
0000128120	2521902	SPAIN ST	END	LAW ST	138	2	267	Flexible	Local	None	ST. ROCH	1,000	18	Weak	15.8	20.1	18.0	01/21/2015	12.4	15.5	14.0	Very Poor		2016	AC - Reconstruction (Minor Collector/Local)	$76,419		
0000128130	2521875	SPAIN ST	LAW ST	FLORIDA AVE	372	2	1,195	Flexible	Local	None	ST. ROCH	1,000	18	Weak	14.2	29.4	21.8	01/21/2015	11.1	23.3	17.2	Very Poor		2016	AC - Reconstruction (Minor Collector/Local)	$341,740		
0000128140	2521901	LAW ST	END	SPAIN ST	182	2	495	Flexible	Local	None	ST. ROCH	1,000	18	Weak	12.5	7.8	10.2	01/21/2015	9.7	6.0	7.9	Failure		2016	AC - Reconstruction (Minor Collector/Local)	$141,558		
0000128150	2523869	LAW ST	SPAIN ST	ST ROCH AVE	323	2	860	Flexible	Local	None	ST. ROCH	1,000	18	Weak	35.5	8.3	21.9	01/21/2015	28.7	6.5	17.6	Very Poor		2016	AC - Reconstruction (Minor Collector/Local)	$245,907		
0000128160	2513513	LAW ST	ST ROCH AVE	MUSIC ST	321	2	929	Flexible	Local	None	ST. ROCH	1,000	18	Weak	29.1	35.7	32.4	01/21/2015	23.0	28.9	26.0	Very Poor		2016	AC - Mill and Overlay with Base Repairs	$57,169		
0000128170	2513517	LAW ST	MUSIC ST	ARTS ST	359	2	966	Flexible	Local	None	ST. ROCH	1,000	18	Weak	42.3	62.3	52.3	01/21/2015	36.8	59.1	48.0	Poor		2016	AC - Mill and Overlay	$39,553		
0000128180	2513505	LAW ST	ARTS ST	PAINTERS ST	358	2	861	Flexible	Local	None	ST. ROCH	1,000	18	Weak	49.2	47.4	48.3	01/21/2015	44.7	42.9	43.8	Poor		2016	AC - Mill and Overlay	$35,275		
0000128190	2513367	LAW ST	PAINTERS ST	FRANKLIN AVE	311	2	711	Flexible	Local	None	ST. ROCH	1,000	18	Weak	33.5	27.3	30.4	01/21/2015	26.8	21.4	24.1	Very Poor		2016	AC - Reconstruction (Minor Collector/Local)	$203,455		
0000128200	2513375	LAW ST	FRANKLIN AVE	EADS ST	312	2	939	Flexible	Local	None	ST. ROCH	1,000	18	Weak	28.3	66.7	47.5	01/21/2015	22.3	63.8	43.1	Poor		2016	AC - Mill and Overlay	$38,451		
0000128210	2513822	LAW ST	EADS ST	DEERS ST	357	2	1,095	Flexible	Local	None	ST. ROCH	1,000	18	Weak	60.2	97.6	78.9	01/21/2015	56.7	96.1	76.4	Good		2023	AC - Mill and Overlay	$53,324		
0000128220	2513827	LAW ST	DEERS ST	ALMONASTER AVE	294	2	902	Flexible	Local	None	ST. ROCH	1,000	18	Weak	61.6	92.5	77.1	01/21/2015	58.3	91.1	74.7	Good		2023	AC - Mill and Overlay	$43,911		
0000128230	2513834	LAW ST	ALMONASTER AVE	PORT ST	301	2	875	Flexible	Local	None	ST. CLAUDE	1,000	18	Weak	8.5	0.0	4.3	01/21/2015	6.6	0.0	3.3	Failure		2016	AC - Reconstruction (Minor Collector/Local)	$250,196		
0000128240	2513838	LAW ST	PORT ST	END	102	2	250	Flexible	Local	None	FLORIDA AREA	1,000	18	Weak	13.7	17.1	15.4	01/21/2015	10.6	13.5	12.1	Very Poor		2016	AC - Reconstruction (Minor Collector/Local)	$71,430		
0000128250	2513365	IDEAL PL	PAINTERS ST	FRANKLIN AVE	309	2	710	Flexible	Local	None	ST. ROCH	1,000	18	Weak	12.4	0.0	6.2	01/21/2015	9.6	0.0	4.8	Failure		2016	AC - Reconstruction (Minor Collector/Local)	$203,138		
0000128260	2513476	N DORGENOIS ST	SPAIN ST	ST ROCH AVE	322	2	771	Flexible	Local	None	ST. ROCH	1,000	18	Weak	24.5	61.8	43.2	01/21/2015	19.0	58.6	38.8	Very Poor		2016	AC - Mill and Overlay with Base Repairs	$47,420		
0000128270	2513512	N DORGENOIS ST	ST ROCH AVE	MUSIC ST	319	2	947	Flexible	Local	None	ST. ROCH	1,000	18	Weak	10.4	0.0	5.2	01/21/2015	8.2	0.0	4.1	Failure		2016	AC - Reconstruction (Minor Collector/Local)	$270,850		

DRAFT

Stantec

Appendix A RoadMatrix Section Attributes

															Field Measured Conditions				2016 Predicted Conditions										
SectionID	SEGMENTID	Street	From	To	Length (ft)	Lanes	Area (yd^2)	Pavement Type	Functional Class	FHWA Route	Neighborhood	AADT	EGT	Subgrade Strength	RCI	SDI	PCI	PCI Date	RCIYr1	SDIYr1	PCIYr1	PCI Class	Destroyed Road	Need Year (Adjusted)	Need Recommended Rehab (PCI Trigger)	Need Cost (PCI Trigger)	Last Rehab	Last Rehab Date
0000128280	2513580	N DORGENOIS ST	MUSIC ST	ARTS ST	358	2	965	Flexible	Local	None	ST. ROCH	1,000	18	Weak	9.1	0.0	4.6	01/21/2015	7.1	0.0	3.6	Failure		2016	AC - Reconstruction (Minor Collector/Local)	$275,871		
0000128290	2513507	N DORGENOIS ST	ARTS ST	PAINTERS ST	360	2	850	Flexible	Local	None	ST. ROCH	1,000	18	Weak	6.1	0.0	3.1	01/21/2015	4.7	0.0	2.4	Failure		2016	AC - Reconstruction (Minor Collector/Local)	$243,206		
0000128300	2513369	N DORGENOIS ST	PAINTERS ST	FRANKLIN AVE	319	2	1,019	Flexible	Local	None	ST. ROCH	1,000	18	Weak	11.1	0.0	5.6	01/21/2015	8.7	0.0	4.4	Failure		2016	AC - Reconstruction (Minor Collector/Local)	$291,504		
0000128310	2513510	N DORGENOIS ST	FRANKLIN AVE	EADS ST	322	1	970	Flexible	Local	None	ST. ROCH	1,000	18	Weak	13.6	66.2	39.9	01/21/2015	10.5	63.3	36.9	Very Poor		2016	AC - Mill and Overlay with Base Repairs	$59,678		
0000128320	2513824	N DORGENOIS ST	EADS ST	DEERS ST	356	1	954	Flexible	Local	None	ST. ROCH	1,000	18	Weak	12.3	0.0	6.2	01/21/2015	9.5	0.0	4.8	Failure		2016	AC - Reconstruction (Minor Collector/Local)	$272,852		
0000128330	2513829	N DORGENOIS ST	DEERS ST	ALMONASTER AV OVERPA & ALMONASTER AVE	174	1	440	Flexible	Local	None	ST. ROCH	1,000	18	Weak	0.0	4.1	2.1	01/21/2015	0.0	3.1	1.6	Failure		2016	AC - Reconstruction (Minor Collector/Local)	$125,734		
0000128340	2513840	N DORGENOIS ST	ALMONASTER AVE OVERPASS & ALMONASTER AVE	PORT ST	311	2	961	Rigid	Local	None	ST. CLAUDE	1,000	22	Weak	17.9	49.3	33.6	01/21/2015	16.2	46.4	31.3	Very Poor		2016	PCC - Full Depth Slab Repair	$73,847		
0000128350	2513843	N DORGENOIS ST	PORT ST	END	197	2	586	Rigid	Local	None	ST. CLAUDE	1,000	22	Weak	44.5	98.7	71.6	01/21/2015	41.8	98.2	70.0	Good		2027	PCC - Crack/Joint Sealing	$11,841		
0000128360	2513479	N ROCHEBLAVE ST	MANDEVILLE ST	SPAIN ST	357	2	919	Flexible	Local	None	ST. ROCH	1,000	18	Weak	15.3	0.0	7.7	04/21/2015	12.8	0.0	6.0	Failure		2016	AC - Reconstruction (Minor Collector/Local)	$262,843		
0000128370	2513478	N ROCHEBLAVE ST	SPAIN ST	ST ROCH AVE	322	2	988	Flexible	Local	None	ST. ROCH	1,000	18	Weak	18.7	18.5	18.1	01/21/2015	13.9	14.8	14.2	Very Poor		2016	AC - Reconstruction (Minor Collector/Local)	$282,607		
0000128380	2513547	N ROCHEBLAVE ST	ST ROCH AVE	MUSIC ST	323	2	973	Flexible	Local	None	ST. ROCH	1,000	18	Weak	29.3	47.8	36.1	01/21/2015	23.2	37.5	30.4	Very Poor		2016	AC - Mill and Overlay with Base Repairs	$59,842		
0000128390	2513582	N ROCHEBLAVE ST	MUSIC ST	ARTS ST	357	2	785	Flexible	Local	None	ST. ROCH	1,000	18	Weak	2.8	10.9	6.9	01/21/2015	2.1	8.5	5.3	Failure		2016	AC - Reconstruction (Minor Collector/Local)	$224,490		
0000128400	2513607	N ROCHEBLAVE ST	ARTS ST	PAINTERS ST	360	2	743	Flexible	Local	None	ST. ROCH	1,000	18	Weak	11.9	0.0	6.0	01/21/2015	9.3	0.0	4.7	Failure		2016	AC - Reconstruction (Minor Collector/Local)	$212,543		
0000128410	2513609	N ROCHEBLAVE ST	PAINTERS ST	FRANKLIN AVE	316	2	683	Flexible	Local	None	ST. ROCH	1,000	18	Weak	5.3	0.0	2.7	01/21/2015	4.0	0.0	2.0	Failure		2016	AC - Reconstruction (Minor Collector/Local)	$195,289		
0000128420	2513620	N ROCHEBLAVE ST	FRANKLIN AVE	EADS ST	320	2	1,043	Flexible	Local	None	ST. ROCH	1,000	18	Weak	1.9	6.9	4.4	01/21/2015	1.3	5.3	3.3	Failure		2016	AC - Reconstruction (Minor Collector/Local)	$298,335		
0000128430	2513854	N ROCHEBLAVE ST	EADS ST	DEERS ST	366	2	946	Flexible	Local	None	ST. ROCH	1,000	18	Weak	15.8	0.0	7.9	01/21/2015	12.4	0.0	6.2	Failure		2016	AC - Reconstruction (Minor Collector/Local)	$270,628		
0000128432	2518233	N ROCHEBLAVE ST	DEERS ST	ALMONASTER AVE	36	2	135	Flexible	Local	None	ST. ROCH	1,000	18	Weak	48.9	100.0	74.5	01/21/2015	44.4	98.5	71.5	Good		2021	AC - Mill and Overlay	$6,246		
0000128440	2513878	N ROCHEBLAVE ST	ALMONASTER AVE	PORT ST	308	2	750	Flexible	Local	None	ST. CLAUDE	1,000	18	Weak	6.6	3.7	5.2	01/21/2015	5.1	2.8	4.0	Failure		2016	AC - Reconstruction (Minor Collector/Local)	$214,418		
0000128450	2513887	N ROCHEBLAVE ST	PORT ST	ST FERDINAND ST	307	2	827	Flexible	Local	None	ST. CLAUDE	1,000	18	Weak	13.4	0.0	6.7	01/21/2015	10.4	0.0	5.2	Failure		2016	AC - Reconstruction (Minor Collector/Local)	$236,565		
0000128460	2513553	PEACE CT	ST ROCH AVE	MUSIC ST	323	2	583	Flexible	Local	None	ST. ROCH	1,000	18	Weak	22.6	3.6	13.1	01/21/2015	17.4	2.7	10.1	Very Poor		2016	AC - Reconstruction (Minor Collector/Local)	$166,692		
0000128470	2513584	PEACE CT	MUSIC ST	ARTS ST	356	2	785	Rigid	Local	None	ST. ROCH	1,000	22	Weak	35.8	92.6	64.2	01/21/2015	33.3	91.9	62.6	Fair		2021	PCC - Crack/Joint Sealing	$13,687		
0000128480	2513858	COMUS CT	EADS ST	ALMONASTER AVE	343	2	822	Flexible	Local	None	ST. ROCH	1,000	18	Weak	19.4	30.3	24.9	01/21/2015	15.1	24.0	19.6	Very Poor		2016	AC - Reconstruction (Minor Collector/Local)	$235,103		
0000128490	2518388	N TONTI ST	END	MARIGNY ST	68	2	196	Flexible	Local	None	ST. ROCH	1,000	18	Weak	15.8	24.0	19.9	01/21/2015	12.4	18.6	15.5	Very Poor		2016	AC - Reconstruction (Minor Collector/Local)	$56,083		
0000128500	2513473	N TONTI ST	MARIGNY ST	MANDEVILLE ST	360	2	1,095	Flexible	Local	None	ST. ROCH	1,000	18	Weak	24.4	0.0	12.2	01/21/2015	18.9	0.0	9.5	Failure		2016	AC - Reconstruction (Minor Collector/Local)	$313,206		
0000128510	2513482	N TONTI ST	MANDEVILLE ST	SPAIN ST	360	2	1,192	Flexible	Local	None	ST. ROCH	1,000	18	Weak	35.6	2.3	19.0	01/21/2015	28.9	1.7	15.3	Very Poor		2016	AC - Reconstruction (Minor Collector/Local)	$340,755		
0000128520	2513549	N TONTI ST	SPAIN ST	ST ROCH AVE	320	2	846	Flexible	Local	None	ST. ROCH	1,000	18	Weak	35.6	0.0	17.8	01/21/2015	28.9	0.0	14.5	Very Poor		2016	AC - Reconstruction (Minor Collector/Local)	$241,808		
0000128530	2513576	N TONTI ST	ST ROCH AVE	MUSIC ST	322	2	1,000	Flexible	Local	None	ST. ROCH	1,000	18	Weak	32.2	0.0	16.1	01/21/2015	25.6	0.0	12.8	Very Poor		2016	AC - Reconstruction (Minor Collector/Local)	$286,070		
0000128540	2513586	N TONTI ST	MUSIC ST	ARTS ST	356	2	1,000	Flexible	Local	None	ST. ROCH	1,000	18	Weak	11.7	0.0	5.9	01/21/2015	9.1	0.0	4.6	Failure		2016	AC - Reconstruction (Minor Collector/Local)	$285,848		
0000128550	2513612	N TONTI ST	ARTS ST	PAINTERS ST	359	2	945	Flexible	Local	None	ST. ROCH	1,000	18	Weak	14.1	0.0	7.1	01/21/2015	11.0	0.0	5.5	Failure		2016	AC - Reconstruction (Minor Collector/Local)	$270,119		
0000128560	2513616	N TONTI ST	PAINTERS ST	FRANKLIN AVE	320	2	1,126	Flexible	Local	None	ST. ROCH	1,000	18	Weak	25.1	0.0	12.6	01/21/2015	19.6	0.0	9.8	Failure		2016	AC - Reconstruction (Minor Collector/Local)	$322,008		
0000128570	2513622	N TONTI ST	FRANKLIN AVE	EADS ST	322	2	1,070	Flexible	Local	None	ST. ROCH	1,000	18	Weak	8.6	0.0	4.3	01/21/2015	6.7	0.0	3.4	Failure		2016	AC - Reconstruction (Minor Collector/Local)	$306,025		
0000128580	2513860	N TONTI ST	EADS ST	ALMONASTER AVE	278	2	880	Flexible	Local	None	ST. ROCH	1,000	18	Weak	20.1	0.0	10.1	01/21/2015	15.6	0.0	7.8	Failure		2016	AC - Reconstruction (Minor Collector/Local)	$251,563		
0000128590	2513879	N TONTI ST	ALMONASTER AVE	PORT ST	309	2	970	Rigid	Local	None	ST. CLAUDE	1,000	22	Weak	25.7	26.4	26.1	01/21/2015	23.6	24.3	24.0	Very Poor		2016	PCC - Reconstruction (Minor Collector/Local)	$467,332		
0000128600	2513884	N TONTI ST	PORT ST	ST FERDINAND ST	307	2	956	Rigid	Local	None	ST. CLAUDE	1,000	22	Weak	34.9	37.2	36.1	01/21/2015	32.4	34.7	33.6	Very Poor		2016	PCC - Full Depth Slab Repair	$73,472		
0000128610	2514456	ARCHITECT ST	PORT ST	ST FERDINAND ST	307	2	820	Flexible	Local	None	BYWATER	1,000	18	Weak	39.5	71.8	55.7	01/20/2015	33.4	69.1	51.3	Poor		2016	AC - Mill and Overlay	$33,586		
0000128620	2514464	PRESS ST	CHARTRES ST	ROYAL ST	361	2	1,111	Flexible	Local	None	BYWATER	1,000	18	Weak	88.8	83.9	86.4	01/20/2015	87.1	82.0	84.6	Good		2028	AC - Mill and Overlay	$61,206		
0000128630	2514418	PRESS ST	ROYAL ST	DAUPHINE ST	365	2	1,100	Flexible	Local	None	BYWATER	1,000	18	Weak	81.5	98.6	87.6	01/20/2015	79.5	92.1	85.8	Excellent		2029	AC - Mill and Overlay	$62,102		
0000128640	2514413	PRESS ST	DAUPHINE ST	BURGUNDY ST	364	2	1,063	Flexible	Local	None	BYWATER	1,000	18	Weak	77.0	85.9	81.5	01/20/2015	74.7	84.1	79.4	Good		2025	AC - Mill and Overlay	$54,392		
0000128650	2514412	PRESS ST	BURGUNDY ST	N RAMPART ST	364	2	1,004	Flexible	Local	None	BYWATER	1,000	18	Weak	71.4	96.6	84.0	01/20/2015	68.7	95.1	81.9	Good		2026	AC - Mill and Overlay	$52,629		
0000128660	2514409	PRESS ST	N RAMPART ST	ST CLAUDE AVE	449	2	1,312	Flexible	Local	None	BYWATER	1,000	18	Weak	88.7	93.1	90.9	01/20/2015	87.0	91.7	89.4	Excellent		2031	AC - Mill and Overlay	$77,803		
0000128670	2514253	PRESS ST	ST CLAUDE AVE	MARAIS ST	291	2	2,226	Flexible	Local	None	ST. CLAUDE	1,000	18	Weak	51.6	85.0	68.3	01/21/2015	47.4	83.1	65.3	Fair		2019	AC - Mill and Overlay	$98,166		
0000128680	2514252	PRESS ST	MARAIS ST	URQUHART ST	397	2	1,185	Flexible	Local	None	ST. CLAUDE	1,000	18	Weak	66.7	100.0	83.4	01/21/2015	63.8	98.5	81.2	Good		2025	AC - Mill and Overlay	$60,604		
0000128690	2514516	PRESS ST	URQUHART ST	N VILLERE ST	383	2	945	Flexible	Local	None	ST. CLAUDE	1,000	18	Weak	32.4	93.1	62.8	01/21/2015	25.8	91.7	58.8	Fair		2018	AC - Mill and Overlay	$40,656		
0000128700	2514255	ST FERDINAND ST	ST CLAUDE AVE	N RAMPART ST	449	1	1,384	Flexible	Local	None	BYWATER	1,000	18	Weak	19.5	64.7	42.1	01/20/2015	15.1	61.7	38.4	Very Poor		2016	AC - Mill and Overlay with Base Repairs	$85,186		
0000128710	2514405	ST FERDINAND ST	N RAMPART ST	BURGUNDY ST	364	1	1,096	Flexible	Local	None	BYWATER	1,000	18	Weak	31.8	67.8	49.8	01/20/2015	25.3	64.9	45.1	Poor		2016	AC - Mill and Overlay	$44,909		
0000128720	2514407	ST FERDINAND ST	BURGUNDY ST	DAUPHINE ST	365	1	1,134	Flexible	Local	None	BYWATER	1,000	18	Weak	45.1	71.8	58.5	01/20/2015	40.5	69.1	54.8	Poor		2016	AC - Mill and Overlay	$46,443		
0000128730	2514415	ST FERDINAND ST	DAUPHINE ST	ROYAL ST	365	1	1,039	Flexible	Local	None	BYWATER	1,000	18	Weak	37.2	62.6	49.9	01/20/2015	30.7	59.4	45.1	Poor		2016	AC - Mill and Overlay	$42,543		
0000128740	2514458	ST FERDINAND ST	ROYAL ST	ARCHITECT ST	181	1	518	Flexible	Local	None	BYWATER	1,000	18	Weak	17.0	63.0	40.0	01/20/2015	13.4	59.9	36.7	Very Poor		2016	AC - Mill and Overlay with Base Repairs	$31,852		
0000128750	2514459	ST FERDINAND ST	ARCHITECT ST	CHARTRES ST	180	1	554	Flexible	Local	None	BYWATER	1,000	18	Weak	31.7	73.3	52.5	01/20/2015	25.2	70.8	48.0	Poor		2016	AC - Mill and Overlay	$22,673		
0000128760	2514454	PORT ST	N PETERS ST	DECATUR ST	279	2	839	Rigid	Local	None	BYWATER	1,000	22	Weak	50.0	88.1	69.1	01/20/2015	47.1	86.6	66.9	Fair		2021	PCC - Crack/Joint Sealing	$14,628		
0000128770	2514461	PORT ST	DECATUR ST	CHARTRES ST	265	2	782	Rigid	Local	None	BYWATER	1,000	22	Weak	47.1	88.2	67.7	01/20/2015	44.2	86.7	65.5	Fair		2021	PCC - Crack/Joint Sealing	$13,636		
0000128780	2514450	PORT ST	CHARTRES ST	ARCHITECT ST	182	1	485	Composite	Local	None	BYWATER	1,000	26	Weak	30.9	38.9	34.9	01/20/2015	28.7	36.7	32.7	Very Poor		2016	AC - Mill and Overlay with Base Repairs	$29,815		
0000128790	2514457	PORT ST	ARCHITECT ST	ROYAL ST	179	1	484	Flexible	Local	None	BYWATER	1,000	18	Weak	39.1	50.8	45.0	01/20/2015	32.9	46.5	39.7	Very Poor		2016	AC - Mill and Overlay with Base Repairs	$29,774		
0000128800	2514347	PORT ST	ROYAL ST	DAUPHINE ST	365	1	991	Flexible	Local	None	BYWATER	1,000	18	Weak	27.5	43.1	35.3	01/20/2015	21.6	37.8	29.7	Very Poor		2016	AC - Mill and Overlay with Base Repairs	$60,963		
0000128810	2514403	PORT ST	DAUPHINE ST	BURGUNDY ST	365	1	1,004	Flexible	Local	None	BYWATER	1,000	18	Weak	34.0	0.0	17.0	01/20/2015	27.2	0.0	13.6	Very Poor		2016	AC - Reconstruction (Minor Collector/Local)	$287,055		
0000128820	2514401	PORT ST	BURGUNDY ST	N RAMPART ST	364	1	991	Flexible	Local	None	BYWATER	1,000	18	Weak	22.0	53.6	37.8	01/20/2015	16.9	49.7	33.3	Very Poor		2016	AC - Mill and Overlay with Base Repairs	$60,970		
0000128830	2514056	PORT ST	N RAMPART ST	ST CLAUDE AVE	448	1	1,301	Flexible	Local	None	BYWATER	1,000	18	Weak	29.7	42.9	36.3	01/20/2015	23.5	37.6	30.6	Very Poor		2016	AC - Mill and Overlay with Base Repairs	$80,065		
0000128840	2514393	PORT ST	ST CLAUDE AVE	MARAIS ST	289	2	855	Flexible	Local	None	ST. CLAUDE	1,000	18	Weak	65.7	89.1	77.4	01/20/2015	62.8	87.5	75.2	Good		2023	AC - Mill and Overlay	$41,649		
0000128850	2514386	PORT ST	MARAIS ST	URQUHART ST	392	2	1,316	Flexible	Local	None	ST. CLAUDE	1,000	18	Weak	67.1	100.0	83.6	01/20/2015	64.2	98.5	81.4	Good		2025	AC - Mill and Overlay	$67,305		
0000128860	2514334	PORT ST	URQUHART ST	N VILLERE ST	396	2	897	Flexible	Local	None	ST. CLAUDE	1,000	18	Weak	32.4	71.3	51.9	01/20/2015	25.8	68.6	47.2	Poor		2016	AC - Mill and Overlay	$36,008		
0000128870	2514331	PORT ST	N VILLERE ST	N ROBERTSON ST	360	2	1,027	Flexible	Local	None	ST. CLAUDE	1,000	18	Weak	42.3	94.4	68.4	01/20/2015	36.8	92.9	64.9	Fair		2019	AC - Mill and Overlay	$45,289		
0000128880	2514058	PORT ST	N DERBIGNY ST	N CLAIBORNE AVE	358	1	1,124	Flexible	Local	None	ST. CLAUDE	1,000	18	Weak	12.8	0.0	6.4	01/20/2015	9.9	0.0	5.0	Failure		2016	AC - Reconstruction (Minor Collector/Local)	$321,372		
0000128890	2514328	PORT ST	N CLAIBORNE AVE	N ROBERTSON ST	358	1	1,062	Flexible	Local	None	ST. CLAUDE	1,000	18	Weak	48.2	59.4	53.8	01/20/2015	43.7	55.9	49.8	Poor		2016	AC - Mill and Overlay	$43,503		
0000128900	2514313	PORT ST	N DERBIGNY ST	N ROMAN ST	390	2	1,109	Flexible	Local	None	ST. CLAUDE	1,000	18	Weak	11.9	0.0	6.0	04/21/2015	9.3	0.0	4.7	Failure		2016	AC - Reconstruction (Minor Collector/Local)	$317,242		
0000128910	2514306	PORT ST	N ROMAN ST	N PRIEUR ST	389	1	1,036	Flexible	Local	None	ST. CLAUDE	1,000	18	Weak	13.9	0.0	7.0	01/20/2015	10.8	0.0	5.4	Failure		2016	AC - Reconstruction (Minor Collector/Local)	$296,270		
0000128920	2513572	PORT ST	N PRIEUR ST	N JOHNSON ST	391	1	1,138	Flexible	Local	None	ST. CLAUDE	1,000	18	Weak	17.4	0.0	8.7	01/20/2015	13.7	0.0	6.9	Failure		2016	AC - Reconstruction (Minor Collector/Local)	$325,376		
0000128930	2513663	PORT ST	N JOHNSON ST	N GALVEZ ST	357	1	993	Flexible	Local	None	ST. CLAUDE	1,000	18	Weak	13.9	2.5	8.2	01/20/2015	10.8	1.8	6.3	Failure		2016	AC - Reconstruction (Minor Collector/Local)	$284,037		
0000128940	2513666	PORT ST	N GALVEZ ST	N MIRO ST	365	1	1,026	Flexible	Local	None	ST. CLAUDE	1,000	18	Weak	26.1	1.8	14.0	01/20/2015	20.4	1.2	10.8	Very Poor		2016	AC - Reconstruction (Minor Collector/Local)	$293,315		
0000128950	2513889	PORT ST	N MIRO ST	N TONTI ST	390	1	1,146	Rigid	Local	None	ST. CLAUDE	1,000	22	Weak	27.8	47.6	37.7	01/20/2015	25.7	44.7	35.2	Very Poor		2016	PCC - Full Depth Slab Repair	$88,081		
0000128960	2513883	PORT ST	N TONTI ST	N ROCHEBLAVE ST	389	1	1,180	Rigid	Local	None	ST. CLAUDE	1,000	22	Weak	20.3	44.1	32.2	01/20/2015	18.4	41.4	29.9	Very Poor		2016	PCC - Full Depth Slab Repair	$90,710		
0000128970	2513888	PORT ST	N ROCHEBLAVE ST	N DORGENOIS ST	392	1	1,058	Rigid	Local	None	ST. CLAUDE	1,000	22	Weak	36.2	88.5	62.4	01/20/2015	33.7	87.0	60.4	Fair		2019	PCC - Crack/Joint Sealing	$17,553		
0000128980	2513842	PORT ST	N DORGENOIS ST	LAW ST	391	1	1,068	Rigid	Local	None	ST. CLAUDE	1,000	22	Weak	34.5	79.5	57.0	01/20/2015	32.0	76.7	54.4	Poor		2016	PCC - Crack/Joint Sealing	$16,458		
0000128990	2513837	PORT ST	LAW ST	END	413	1	980	Flexible	Local	None	FLORIDA AREA	1,000	18	Weak	28.8	44.6	36.7	01/20/2015	22.7	39.8	31.3	Very Poor		2016	AC - Mill and Overlay with Base Repairs	$60,314		
0000129000	2518362	DEERS ST	N ROCHEBLAVE ST	ALMONASTER AVE	69	1	234	Flexible	Local	None	ST. ROCH	1,000	18	Weak	48.9	100.0	74.5	01/21/2015	44.4	98.5	71.5	Good		2021	AC - Mill and Overlay	$10,849		
0000129010	2518232	DEERS ST	N ROCHEBLAVE ST	N DORGENOIS ST	367	2	997	Flexible	Local	None	ST. ROCH	1,000	18	Weak	26.1	50.2	38.2	01/21/2015	20.4	45.8	33.1	Very Poor		2016	AC - Mill and Overlay with Base Repairs	$61,374		
0000129020	2513828	DEERS ST	N DORGENOIS ST	LAW ST	368	2	928	Flexible	Local	None	ST. ROCH	1,000	18	Weak	24.2	53.9	39.1	01/21/2015	18.8	50.0	34.4	Very Poor		2016	AC - Mill and Overlay with Base Repairs	$57,114		
0000129030	2513826	DEERS ST	LAW ST	FLORIDA AVE	373	2	984	Flexible	Local	None	ST. ROCH	1,000	18	Weak	30.0	28.7	29.4	01/21/2015	23.7	22.6	23.2	Very Poor		2016	AC - Reconstruction (Minor Collector/Local)	$281,495		

DRAFT

CITY OF NEW ORLEANS 2014 PAVEMENT MANAGEMENT ANALYSIS DRAFT REPORT

Appendix A RoadMatrix Section Attributes

															Field Measured Conditions				2016 Predicted Conditions									
SectionID	SEGMENTID	Street	From	To	Length (ft)	Lanes	Area (yd^2)	Pavement Type	Functional Class	FHWA Route	Neighborhood	AADT	EGT	Subgrade Strength	RCI	SDI	PCI	PCI Date	RCIYr1	SDIYr1	PCIYr1	PCI Class	Destroyed Road	Need Year (Adjusted)	Need Recommended Rehab (PCI Trigger)	Need Cost (PCI Trigger)	Last Rehab	Last Rehab Date
0000129040	2513892	EADS ST	ALMONASTER AVE & N GALVEZ ST	N MIRO ST	384	2	966	Flexible	Local	None	ST. ROCH	1,000	18	Weak	36.3	63.6	50.0	01/21/2015	29.6	60.6	45.1	Poor		2016	AC - Mill and Overlay	$39,548		
0000129050	2513861	EADS ST	N MIRO ST	N TONTI ST	366	2	929	Flexible	Local	None	ST. ROCH	1,000	18	Weak	40.5	84.1	62.3	01/21/2015	34.5	82.2	58.4	Fair		2017	AC - Mill and Overlay	$39,012		
0000129060	2513859	EADS ST	N TONTI ST	COMUS CT	183	2	512	Flexible	Local	None	ST. ROCH	1,000	18	Weak	24.0	63.7	43.9	01/21/2015	18.6	60.7	39.7	Very Poor		2016	AC - Mill and Overlay with Base Repairs	$31,490		
0000129070	2513857	EADS ST	COMUS CT	N ROCHEBLAVE ST	186	2	480	Flexible	Local	None	ST. ROCH	1,000	18	Weak	47.6	82.1	64.9	01/21/2015	43.0	80.1	61.6	Fair		2018	AC - Mill and Overlay	$20,651		
0000129080	2513853	EADS ST	N ROCHEBLAVE ST	N DORGENOIS ST	371	2	1,142	Flexible	Local	None	ST. ROCH	1,000	18	Weak	43.9	61.3	52.6	01/21/2015	38.9	58.0	48.5	Poor		2016	AC - Mill and Overlay	$46,771		
0000129090	2513823	EADS ST	N DORGENOIS ST	LAW ST	367	2	957	Flexible	Local	None	ST. ROCH	1,000	18	Weak	15.9	0.0	8.0	01/21/2015	12.5	0.0	6.3	Failure		2016	AC - Reconstruction (Minor Collector/Local)	$273,583		
0000129100	2513821	EADS ST	LAW ST	FLORIDA AVE	373	2	1,027	Flexible	Local	None	ST. ROCH	1,000	18	Weak	6.7	18.6	12.7	01/21/2015	5.2	14.5	9.9	Failure		2016	AC - Reconstruction (Minor Collector/Local)	$293,696		
0000129110	2514250	ST FERDINAND ST	ST CLAUDE AVE	MARAIS ST	290	2	975	Flexible	Local	None	ST. CLAUDE	1,000	18	Weak	25.6	50.2	37.9	01/21/2015	20.0	45.8	32.9	Very Poor		2016	AC - Mill and Overlay with Base Repairs	$59,992		
0000129120	2514051	ST FERDINAND ST	MARAIS ST	URQUHART ST	393	2	1,266	Flexible	Local	None	ST. CLAUDE	1,000	18	Weak	17.4	40.8	29.1	01/21/2015	13.7	34.8	24.3	Very Poor		2016	AC - Reconstruction (Minor Collector/Local)	$362,013		
0000129130	2514052	ST FERDINAND ST	URQUHART ST	N VILLERE ST	392	2	1,267	Flexible	Local	None	ST. CLAUDE	1,000	18	Weak	32.5	60.6	46.7	01/21/2015	26.2	57.2	41.7	Poor		2016	AC - Mill and Overlay	$51,877		
0000129140	2514337	ST FERDINAND ST	N VILLERE ST	N ROBERTSON ST	394	2	1,018	Flexible	Local	None	ST. CLAUDE	1,000	18	Weak	42.7	95.4	69.1	01/21/2015	37.4	94.0	65.7	Fair		2019	AC - Mill and Overlay	$44,912		
0000129150	2514513	ST FERDINAND ST	N ROBERTSON ST	N CLAIBORNE AVE	357	2	1,126	Flexible	Local	None	ST. CLAUDE	1,000	18	Weak	38.8	86.8	62.8	01/21/2015	32.5	85.1	58.8	Fair		2017	AC - Mill and Overlay	$47,264		
0000129160	2514511	ST FERDINAND ST	N CLAIBORNE AVE	N DERBIGNY ST	354	2	951	Flexible	Local	None	ST. CLAUDE	1,000	18	Weak	10.7	28.0	19.4	01/21/2015	8.4	22.0	15.2	Very Poor		2016	AC - Reconstruction (Minor Collector/Local)	$271,994		
0000129170	2514507	ST FERDINAND ST	N DERBIGNY ST	N ROMAN ST	393	2	803	Flexible	Local	None	ST. CLAUDE	1,000	18	Weak	22.4	14.6	18.5	01/21/2015	17.2	11.4	14.3	Very Poor		2016	AC - Reconstruction (Minor Collector/Local)	$229,765		
0000129180	2514509	ST FERDINAND ST	N ROMAN ST	N PRIEUR ST	389	2	1,366	Flexible	Local	None	ST. CLAUDE	1,000	18	Weak	9.0	60.6	34.8	01/21/2015	7.0	57.2	32.1	Very Poor		2016	AC - Mill and Overlay with Base Repairs	$84,037		
0000129190	2514506	ST FERDINAND ST	N PRIEUR ST	N JOHNSON ST	393	2	996	Flexible	Local	None	ST. CLAUDE	1,000	18	Weak	25.9	34.9	30.4	01/21/2015	20.2	28.0	24.1	Very Poor		2016	AC - Reconstruction (Minor Collector/Local)	$284,958		
0000129200	2513535	ST FERDINAND ST	N JOHNSON ST	N GALVEZ ST	356	2	740	Flexible	Local	None	ST. CLAUDE	1,000	18	Weak	14.1	30.1	22.1	01/21/2015	11.0	23.9	17.5	Very Poor		2016	AC - Reconstruction (Minor Collector/Local)	$211,749		
0000129210	2513539	ST FERDINAND ST	N GALVEZ ST	N MIRO ST	361	2	749	Flexible	Local	None	ST. CLAUDE	1,000	18	Weak	1.1	30.2	15.7	01/21/2015	0.7	23.9	12.3	Very Poor		2016	AC - Reconstruction (Minor Collector/Local)	$214,163		
0000129220	2513537	ST FERDINAND ST	N MIRO ST	N TONTI ST	392	2	1,232	Flexible	Local	None	ST. CLAUDE	1,000	18	Weak	3.5	20.7	12.1	01/21/2015	2.6	15.9	9.3	Failure		2016	AC - Reconstruction (Minor Collector/Local)	$352,258		
0000129230	2513891	ST FERDINAND ST	N TONTI ST	N ROCHEBLAVE ST	384	2	889	Flexible	Local	None	ST. CLAUDE	1,000	18	Weak	9.2	0.0	4.6	01/21/2015	7.2	0.0	3.6	Failure		2016	AC - Reconstruction (Minor Collector/Local)	$254,168		
0000129240	2514452	FRANKLIN AVE	N PETERS ST	DECATUR ST	288	2	908	Composite	Minor Arterial	Local	BYWATER	7,500	34	Weak	38.5	42.9	40.7	01/26/2015	36.0	40.4	38.2	Very Poor		2016	AC - Mill and Overlay with Base Repairs	$55,843		
0000129250	2514448	FRANKLIN AVE	DECATUR ST	CHARTRES ST	374	2	1,269	Composite	Minor Arterial	Local	BYWATER	7,500	34	Weak	18.1	4.5	11.3	01/26/2015	16.4	3.3	9.9	Failure		2016	PCC - Reconstruction (Arterial/Major Collector)	$611,505		
0000129260	2514344	FRANKLIN AVE	CHARTRES ST	ROYAL ST	356	2	1,390	Composite	Minor Arterial	Local	BYWATER	7,500	34	Weak	27.6	0.0	13.8	01/26/2015	25.5	0.0	12.8	Very Poor		2016	PCC - Reconstruction (Arterial/Major Collector)	$669,989		
0000129270	2518236	FRANKLIN AVE	ROYAL ST	ROYAL ST	30	2	113	Composite	Minor Arterial	Local	BYWATER	7,500	34	Weak	5.6	46.5	26.1	01/26/2015	4.4	43.6	24.0	Very Poor		2016	PCC - Reconstruction (Arterial/Major Collector)	$54,627		
0000129280	2514346	FRANKLIN AVE	ROYAL ST	DAUPHINE ST	335	2	1,171	Composite	Minor Arterial	Local	BYWATER	7,500	34	Weak	24.6	0.0	12.3	01/26/2015	22.5	0.0	11.3	Very Poor		2016	PCC - Reconstruction (Arterial/Major Collector)	$564,429		
0000129290	2518238	FRANKLIN AVE	DAUPHINE ST	DAUPHINE ST	45	2	196	Composite	Minor Arterial	Local	BYWATER	7,500	34	Weak	20.8	1.2	11.0	01/26/2015	18.9	0.0	9.5	Failure		2016	PCC - Reconstruction (Arterial/Major Collector)	$94,366		
0000129300	2514342	FRANKLIN AVE	DAUPHINE ST	BURGUNDY ST	320	2	1,273	Composite	Minor Arterial	Local	BYWATER	7,500	34	Weak	17.2	0.0	8.6	01/26/2015	15.6	0.0	7.8	Failure		2016	PCC - Reconstruction (Arterial/Major Collector)	$613,540		
0000129310	2514399	FRANKLIN AVE	BURGUNDY ST	N RAMPART ST	368	2	1,407	Composite	Minor Arterial	Local	BYWATER	7,500	34	Weak	45.5	13.3	29.4	01/26/2015	42.6	11.9	27.3	Very Poor		2016	AC - Mill and Overlay with Base Repairs	$86,574		
0000129320	2514258	FRANKLIN AVE	N RAMPART ST	N RAMPART ST	70	2	250	Composite	Minor Arterial	Local	BYWATER	7,500	34	Weak	22.4	11.4	16.9	01/26/2015	20.4	10.1	15.3	Very Poor		2016	PCC - Reconstruction (Arterial/Major Collector)	$120,394		
0000129330	2514397	FRANKLIN AVE	N RAMPART ST	ST CLAUDE AVE	373	2	1,453	Composite	Minor Arterial	Local	BYWATER	7,500	34	Weak	18.5	0.6	9.6	01/26/2015	16.8	0.0	8.4	Failure		2016	PCC - Reconstruction (Arterial/Major Collector)	$700,569		
0000129340	2514383	FRANKLIN AVE	ST CLAUDE AVE	MARAIS ST	289	2	1,078	Composite	Minor Arterial	Local	ST. CLAUDE	7,500	34	Weak	40.8	66.1	53.5	01/26/2015	38.4	62.4	50.4	Poor		2016	AC - Mill and Overlay	$44,140		
0000129350	2514379	FRANKLIN AVE	MARAIS ST	URQUHART ST	395	2	1,455	Composite	Minor Arterial	Local	ST. CLAUDE	7,500	34	Weak	52.0	61.7	56.9	01/26/2015	49.1	58.2	53.7	Poor		2016	AC - Mill and Overlay	$59,591		
0000129360	2514332	FRANKLIN AVE	URQUHART ST	N VILLERE ST	392	2	1,623	Composite	Minor Arterial	Local	ST. CLAUDE	7,500	34	Weak	77.2	79.5	78.4	01/26/2015	74.1	76.7	75.4	Good		2022	AC - Mill and Overlay	$77,108		
0000129370	2560444	FRANKLIN AVE	N VILLERE ST	N ROBERTSON ST	360	2	1,413	Composite	Minor Arterial	Local	ST. CLAUDE	7,500	34	Weak	58.8	79.1	69.0	01/26/2015	55.3	76.3	65.8	Fair		2020	AC - Mill and Overlay	$63,893		
0000129380	2514325	FRANKLIN AVE	N ROBERTSON ST	N CLAIBORNE AVE	390	2	1,461	Composite	Minor Arterial	Local	ST. CLAUDE	7,500	34	Weak	76.2	71.8	74.0	01/26/2015	73.0	68.4	70.7	Good		2021	AC - Mill and Overlay	$67,694		
0000129390	2514310	FRANKLIN AVE	N CLAIBORNE AVE	N DERBIGNY ST	390	2	1,355	Composite	Minor Arterial	Local	ST. CLAUDE	7,500	34	Weak	43.9	69.5	56.7	01/26/2015	41.3	66.0	53.7	Poor		2016	AC - Mill and Overlay	$55,518		
0000129400	2514304	FRANKLIN AVE	N DERBIGNY ST	N ROMAN ST	389	2	1,400	Composite	Minor Arterial	Local	ST. CLAUDE	7,500	34	Weak	66.9	72.2	69.6	01/26/2015	63.3	68.8	66.1	Fair		2020	AC - Mill and Overlay	$72,343		
0000129410	2514294	FRANKLIN AVE	ALMONASTER AVE & N ROMAN ST	ALMONASTER AVE	246	2	933	Composite	Minor Arterial	Local	ST. CLAUDE	7,500	34	Weak	78.7	81.2	80.0	01/26/2015	75.8	78.5	77.2	Good		2023	AC - Mill and Overlay	$45,431		
0000129420	2518076	FRANKLIN AVE	ALMONASTER AVE	N PRIEUR ST	161	2	591	Composite	Minor Arterial	Local	ST. ROCH	7,500	34	Weak	39.2	73.0	56.1	01/26/2015	36.8	69.6	53.2	Poor		2016	AC - Mill and Overlay	$24,202		
0000129430	2513641	FRANKLIN AVE	N PRIEUR ST	N JOHNSON ST	368	2	1,396	Composite	Minor Arterial	Local	ST. ROCH	7,500	34	Weak	72.9	73.4	73.2	01/26/2015	69.5	70.0	69.8	Fair		2021	AC - Mill and Overlay	$64,672		
0000129440	2513639	FRANKLIN AVE	N JOHNSON ST	N GALVEZ ST	368	2	1,328	Composite	Minor Arterial	Local	ST. ROCH	7,500	34	Weak	50.8	64.9	57.9	01/26/2015	47.9	61.2	54.6	Poor		2016	AC - Mill and Overlay	$54,412		
0000129450	2513635	FRANKLIN AVE	N GALVEZ ST	N MIRO ST	372	2	1,445	Composite	Minor Arterial	Local	ST. ROCH	7,500	34	Weak	53.8	69.1	61.5	01/26/2015	50.8	65.6	58.2	Fair		2017	AC - Mill and Overlay	$60,647		
0000129460	2513623	FRANKLIN AVE	N MIRO ST	N TONTI ST	369	2	1,437	Composite	Minor Arterial	Local	ST. ROCH	7,500	34	Weak	79.8	76.4	78.1	01/26/2015	77.0	73.2	75.1	Good		2022	AC - Mill and Overlay	$68,241		
0000129470	2513621	FRANKLIN AVE	N TONTI ST	N ROCHEBLAVE ST	369	2	1,335	Composite	Minor Arterial	Local	ST. ROCH	7,500	34	Weak	65.6	79.0	72.3	01/26/2015	61.9	76.1	69.0	Fair		2021	AC - Mill and Overlay	$61,866		
0000129480	2513619	FRANKLIN AVE	N ROCHEBLAVE ST	N DORGENOIS ST	370	2	1,401	Composite	Minor Arterial	Local	ST. ROCH	7,500	34	Weak	69.0	76.7	72.9	01/26/2015	65.5	73.5	69.5	Fair		2021	AC - Mill and Overlay	$64,909		
0000129490	2513509	FRANKLIN AVE	N DORGENOIS ST	FRANKLIN AVE	165	2	666	Composite	Minor Arterial	Local	ST. ROCH	7,500	34	Weak	73.6	76.8	75.2	01/26/2015	70.2	73.7	72.0	Good		2021	AC - Mill and Overlay	$30,884		
0000129500	2513529	FRANKLIN AVE	FRANKLIN AVE	ABUNDANCE ST	2,047	2	6,962	Composite	Minor Arterial	Local	ST. ROCH	7,500	34	Weak	40.1	91.3	65.7	01/26/2015	37.7	90.4	64.1	Fair		2021	AC - Mill and Overlay	$322,634		
0000129510	2513444	FRANKLIN AVE	ABUNDANCE ST	PAVE CHANGE	659	2	2,413	Rigid	Minor Arterial	Local	ST. ROCH	7,500	30	Weak	31.0	77.6	54.3	01/26/2015	28.7	74.6	51.7	Poor		2016	PCC - Joint Repair	$123,748		
0000129515	12513444	FRANKLIN AVE	PAVE CHANGE	FRANKLIN EXIT	339	2	1,241	Composite	Minor Arterial	Local	ST. ROCH	7,500	34	Weak	64.6	85.0	74.8	01/26/2015	61.0	83.0	72.0	Good		2022	AC - Mill and Overlay	$58,953		
0000129520	2561182	FRANKLIN AVE	FRANKLIN EXIT	I-10 E ONRAMP	307	2	1,373	Composite	Minor Arterial	Local	GENTILLY TERRACE	7,500	34	Weak	51.5	59.1	55.3	01/26/2015	48.6	55.6	52.1	Poor		2016	AC - Mill and Overlay	$56,237		
0000129530	2562372	FRANKLIN AVE	I-10 E ONRAMP	SAGE ST	285	2	981	Composite	Minor Arterial	Local	GENTILLY TERRACE	7,500	34	Weak	40.8	67.0	53.9	01/26/2015	38.4	63.4	50.9	Poor		2016	AC - Mill and Overlay	$40,167		
0000129540	2518512	FRANKLIN AVE	SAGE ST	ELDER ST	291	2	1,081	Composite	Minor Arterial	Local	GENTILLY TERRACE	7,500	34	Weak	20.6	44.1	32.4	01/26/2015	18.7	41.4	30.1	Very Poor		2016	AC - Mill and Overlay with Base Repairs	$66,528		
0000129550	2519208	FRANKLIN AVE	ELDER ST	MYRTLE ST	290	2	905	Composite	Minor Arterial	Local	GENTILLY TERRACE	7,500	34	Weak	29.7	53.6	41.7	01/26/2015	27.5	50.6	39.1	Very Poor		2016	AC - Mill and Overlay with Base Repairs	$55,692		
0000129560	2519209	FRANKLIN AVE	MYRTLE ST	ACACIA ST	289	2	989	Composite	Minor Arterial	Local	GENTILLY TERRACE	7,500	34	Weak	39.0	42.7	40.9	01/26/2015	36.5	40.2	38.4	Very Poor		2016	AC - Mill and Overlay with Base Repairs	$60,874		
0000129570	2519210	FRANKLIN AVE	ACACIA ST	CLOVER ST	290	2	1,038	Composite	Minor Arterial	Local	GENTILLY TERRACE	7,500	34	Weak	41.9	60.4	51.2	01/26/2015	39.4	56.9	48.2	Poor		2016	AC - Mill and Overlay	$42,511		
0000129580	2519211	FRANKLIN AVE	CLOVER ST	LAVENDER ST	289	2	953	Composite	Minor Arterial	Local	GENTILLY TERRACE	7,500	34	Weak	36.7	40.2	38.5	01/26/2015	34.2	37.8	36.0	Very Poor		2016	AC - Mill and Overlay with Base Repairs	$58,625		
0000129590	2519212	FRANKLIN AVE	LAVENDER ST	JONQUIL ST	291	2	1,078	Composite	Minor Arterial	Local	GENTILLY TERRACE	7,500	34	Weak	46.8	53.7	50.3	01/26/2015	43.9	50.7	47.3	Poor		2016	AC - Mill and Overlay	$44,167		
0000129600	2519213	FRANKLIN AVE	JONQUIL ST	GLADIOLUS ST	289	2	992	Composite	Minor Arterial	Local	GENTILLY TERRACE	7,500	34	Weak	37.0	49.7	43.4	01/26/2015	34.5	46.8	40.7	Poor		2016	AC - Mill and Overlay	$40,640		
0000129610	2519214	FRANKLIN AVE	GLADIOLUS ST	VERBENA ST	290	2	1,029	Composite	Minor Arterial	Local	GENTILLY TERRACE	7,500	34	Weak	56.0	65.1	60.6	01/26/2015	52.8	61.4	57.1	Fair		2017	AC - Mill and Overlay	$43,210		
0000129620	2519215	FRANKLIN AVE	VERBENA ST	JASMINE ST	290	2	1,072	Composite	Minor Arterial	Local	GENTILLY TERRACE	7,500	34	Weak	51.5	51.1	51.3	01/26/2015	48.6	48.2	48.4	Poor		2016	AC - Mill and Overlay	$41,865		
0000129630	2519216	FRANKLIN AVE	JASMINE ST	WISTERIA ST	296	2	1,099	Composite	Minor Arterial	Local	GENTILLY TERRACE	7,500	34	Weak	60.5	64.7	62.6	01/26/2015	57.0	61.0	59.0	Fair		2018	AC - Mill and Overlay	$47,312		
0000129640	2560382	FRANKLIN AVE	WISTERIA ST	GENTILLY BLVD	424	2	1,444	Composite	Minor Arterial	Local	GENTILLY TERRACE	7,500	34	Weak	36.2	53.8	45.0	01/26/2015	33.7	50.8	42.3	Poor		2016	AC - Mill and Overlay	$59,145		
0000129650	2519218	FRANKLIN AVE	GENTILLY BLVD	LOMBARD ST	815	2	2,997	Composite	Minor Arterial	Local	GENTILLY TERRACE	7,500	34	Weak	73.9	89.3	81.6	01/26/2015	70.5	87.8	79.2	Good		2025	AC - Mill and Overlay	$153,326		
0000129660	2519219	FRANKLIN AVE	LOMBARD ST	CARNOT ST	640	2	2,273	Composite	Minor Arterial	Local	GENTILLY TERRACE	7,500	34	Weak	93.6	92.0	92.8	01/26/2015	93.1	91.2	92.2	Excellent		2032	AC - Mill and Overlay	$138,234		
0000129670	2519220	FRANKLIN AVE	CARNOT ST	MIRABEAU AVE	647	2	2,398	Composite	Minor Arterial	Local	GENTILLY TERRACE	7,500	34	Weak	77.6	85.6	81.6	01/26/2015	74.6	83.8	79.2	Good		2024	AC - Mill and Overlay	$119,682		
0000129680	2560189	FRANKLIN AVE	MIRABEAU AVE	SELMA ST	644	2	2,314	Composite	Minor Arterial	Local	GENTILLY TERRACE	7,500	34	Weak	61.1	86.6	73.9	01/26/2015	57.6	85.0	71.3	Good		2022	AC - Mill and Overlay	$109,920		
0000129690	2519222	FRANKLIN AVE	SELMA ST	DREUX AVE	644	2	2,289	Composite	Minor Arterial	Local	GENTILLY TERRACE	7,500	34	Weak	78.3	86.9	82.6	01/26/2015	75.4	85.4	80.4	Good		2025	AC - Mill and Overlay	$117,093		
0000129700	2519223	FRANKLIN AVE	DREUX AVE	FILMORE AVE	334	2	1,294	Composite	Minor Arterial	Local	GENTILLY TERRACE	7,500	34	Weak	81.9	84.3	83.1	01/26/2015	79.3	82.1	80.7	Good		2024	AC - Mill and Overlay	$64,599		
0000129710	2560198	FRANKLIN AVE	FILMORE AVE	FILMORE AVE	69	2	222	Composite	Minor Arterial	Local	MILNEBURG	7,500	34	Weak	60.9	86.2	73.6	01/26/2015	57.4	84.5	71.0	Good		2022	AC - Mill and Overlay	$10,556		
0000129720	2519224	FRANKLIN AVE	FILMORE AVE	MITHRA ST	279	2	932	Rigid	Minor Arterial	Local	MILNEBURG	7,500	30	Weak	49.2	85.0	67.1	01/26/2015	46.3	83.0	64.7	Fair		2020	PCC - Joint Repair	$52,778		
0000129730	2519225	FRANKLIN AVE	MITHRA ST	ODIN ST	370	2	1,245	Rigid	Minor Arterial	Local	MILNEBURG	7,500	30	Weak	60.7	79.0	69.9	01/26/2015	57.2	76.1	66.7	Fair		2020	PCC - Joint Repair	$70,499		
0000129740	2519226	FRANKLIN AVE	ODIN ST	MENDEZ ST	369	2	1,160	Rigid	Minor Arterial	Local	MILNEBURG	7,500	30	Weak	63.8	77.5	70.7	01/26/2015	60.2	74.4	67.3	Fair		2020	PCC - Joint Repair	$65,668		
0000129750	2560196	FRANKLIN AVE	MENDEZ ST	UNNAMED	380	2	1,394	Rigid	Minor Arterial	Local	MILNEBURG	7,500	30	Weak	49.7	68.5	59.1	01/26/2015	46.8	65.0	55.9	Fair		2017	PCC - Joint Repair	$73,275		
0000129760	2519036	FRANKLIN AVE	PRENTISS AVE	PRENTISS AVE	57	2	216	Rigid	Minor Arterial	Local	MILNEBURG	7,500	30	Weak	35.1	71.3	53.2	01/26/2015	32.6	67.9	50.3	Poor		2016	PCC - Joint Repair	$11,073		
0000129770	2519284	FRANKLIN AVE	PRENTISS AVE	ATHIS ST	381	2	1,250	Rigid	Minor Arterial	Local	MILNEBURG	7,500	30	Weak	55.2	45.9	50.6	01/26/2015	52.0	43.0	47.5	Poor		2016	PCC - Joint Repair	$64,119		
0000129780	2519037	FRANKLIN AVE	ATHIS ST	PRESSBURG ST	371	2	1,249	Rigid	Minor Arterial	Local	MILNEBURG	7,500	30	Weak	41.1	73.7	57.4	01/26/2015	38.7	70.3	54.5	Poor		2016	PCC - Joint Repair	$64,045		
0000129790	2519038	FRANKLIN AVE	PRESSBURG ST	VIENNA ST	370	2	1,243	Rigid	Minor Arterial	Local	MILNEBURG	7,500	30	Weak	61.4	82.0	71.7	01/26/2015	57.9	79.4	68.7	Fair		2021	PCC - Joint Repair	$72,120		
0000129800	2519227	FRANKLIN AVE	VIENNA ST	MADRID ST	368	2	1,204	Rigid	Minor Arterial	Local	MILNEBURG	7,500	30	Weak	51.9	73.2	62.6	01/26/2015	49.0	69.8	59.4	Fair		2018	PCC - Joint Repair	$64,869		

DRAFT

Stantec

															Field Measured Conditions				2016 Predicted Conditions										
SectionID	SEGMENTID	Street	From	To	Length (ft)	Lanes	Area (yd^2)	Pavement Type	Functional Class	FHWA Route	Neighborhood	AADT	EGT	Subgrade Strength	RCI	SDI	PCI	PCI Date	RCIYr1	SDIYr1	PCIYr1	PCI Class	Destroyed Road	Need Year (Adjusted)	Need Recommended Rehab (PCI Trigger)	Need Cost (PCI Trigger)	Last Rehab	Last Rehab Date
0000129810	2519228	FRANKLIN AVE	MADRID ST	ROBERT E LEE BLVD	382	2	1,163	Rigid	Minor Arterial	Local	MILNEBURG	7,500	30	Weak	60.1	48.8	54.5	01/26/2015	56.6	45.9	51.3	Poor		2016	PCC - Joint Repair	$59,674		
0000129820	2519229	FRANKLIN AVE	ROBERT E LEE BLVD	ROBERT E LEE BLVD	59	2	237	Rigid	Minor Arterial	Local	MILNEBURG	7,500	30	Weak	11.3	32.8	22.1	01/26/2015	10.1	30.4	20.3	Very Poor		2016	PCC - Reconstruction (Arterial/Major Collector)	$114,235		
0000129830	2519388	FRANKLIN AVE	ROBERT E LEE BLVD	MEXICO ST	378	2	1,232	Rigid	Minor Arterial	Local	MILNEBURG	7,500	30	Weak	54.1	67.0	60.6	01/26/2015	51.0	63.4	57.2	Fair		2017	PCC - Joint Repair	$64,788		
0000129840	2519230	FRANKLIN AVE	MEXICO ST	NEW YORK ST	370	2	1,206	Rigid	Minor Arterial	Local	MILNEBURG	7,500	30	Weak	44.3	73.5	58.9	01/26/2015	41.6	70.1	55.9	Fair		2017	PCC - Joint Repair	$63,415		
0000129850	2519231	FRANKLIN AVE	NEW YORK ST	FRANKFORT ST	369	2	1,119	Rigid	Minor Arterial	Local	MILNEBURG	7,500	30	Weak	46.2	64.7	55.5	01/26/2015	43.3	61.0	52.2	Poor		2016	PCC - Joint Repair	$57,389		
0000129860	2519232	FRANKLIN AVE	FRANKFORT ST	LEON C SIMON DR	204	2	933	Rigid	Minor Arterial	Local	MILNEBURG	7,500	30	Weak	21.0	63.5	42.3	01/26/2015	19.1	59.9	39.5	Very Poor		2016	PCC - Full Depth Slab Repair	$71,662		
0000129870	2500002	FRANKLIN AVE	LEON C SIMON DR	PAVE CHANGE	1,619	2	5,593	Rigid	Minor Arterial	Local	LAKE TERRACE & OAKS	7,500	30	Weak	24.9	3.0	14.0	01/26/2015	22.8	1.8	12.3	Very Poor		2016	PCC - Reconstruction (Arterial/Major Collector)	$2,695,754		
0000129875	12500002	FRANKLIN AVE	PAVE CHANGE	0.35 MILES N OF LEON C SIMON DR	269	2	929	Composite	Minor Arterial	Local	LAKE TERRACE & OAKS	7,500	30	Weak	74.8	97.4	86.1	01/26/2015	71.5	96.8	84.2	Good		2031	AC - Mill and Overlay	$55,122		
0000129880	2559092	FRANKLIN AVE	0.35 MILES N OF LEON C SIMON DR	PAVE CHANGE	266	2	922	Composite	Minor Arterial	Local	LAKE TERRACE & OAKS	7,500	34	Weak	81.4	95.9	88.7	01/26/2015	78.7	95.2	87.0	Excellent		2031	AC - Mill and Overlay	$54,720		
0000129885	12559092	FRANKLIN AVE	PAVE CHANGE	LEON C SIMON DR	1,626	2	5,639	Rigid	Minor Arterial	Local	LAKE TERRACE & OAKS	7,500	34	Weak	40.3	47.6	44.0	01/26/2015	37.9	44.7	41.3	Poor		2016	PCC - Joint Repair	$289,207		
0000129890	2519835	FRANKLIN AVE	LEON C SIMON DR	FRANKFORT ST	195	2	654	Rigid	Minor Arterial	Local	MILNEBURG	7,500	30	Weak	26.2	47.0	36.1	01/26/2015	24.1	43.1	33.6	Very Poor		2016	PCC - Full Depth Slab Repair	$50,282		
0000129900	2519837	FRANKLIN AVE	FRANKFORT ST	NEW YORK ST	370	2	1,247	Rigid	Minor Arterial	Local	MILNEBURG	7,500	30	Weak	53.1	81.1	67.1	01/26/2015	50.1	78.9	64.3	Fair		2020	PCC - Joint Repair	$70,593		
0000129910	2519792	FRANKLIN AVE	NEW YORK ST	MEXICO ST	370	2	1,256	Rigid	Minor Arterial	Local	MILNEBURG	7,500	30	Weak	48.0	85.8	66.9	01/26/2015	45.1	84.1	64.6	Fair		2020	PCC - Joint Repair	$71,109		
0000129920	2519389	FRANKLIN AVE	MEXICO ST	ROBERT E LEE BLVD	380	2	1,376	Rigid	Minor Arterial	Local	MILNEBURG	7,500	30	Weak	41.1	86.5	63.8	01/26/2015	38.7	84.9	61.8	Fair		2019	PCC - Joint Repair	$76,003		
0000129930	2519794	FRANKLIN AVE	ROBERT E LEE BLVD	ROBERT E LEE BLVD	57	2	240	Composite	Minor Arterial	Local	MILNEBURG	7,500	34	Weak	48.1	43.5	45.8	01/26/2015	45.2	40.9	43.1	Poor		2016	AC - Mill and Overlay	$9,830		
0000129940	2519796	FRANKLIN AVE	ROBERT E LEE BLVD	MADRID ST	381	2	1,369	Rigid	Minor Arterial	Local	MILNEBURG	7,500	30	Weak	45.5	81.9	63.7	01/26/2015	42.6	79.3	61.0	Fair		2019	PCC - Joint Repair	$75,598		
0000129950	2519733	FRANKLIN AVE	MADRID ST	VIENNA ST	368	2	1,267	Rigid	Minor Arterial	Local	MILNEBURG	7,500	30	Weak	53.0	71.9	62.5	01/26/2015	50.0	68.5	59.3	Fair		2018	PCC - Joint Repair	$68,282		
0000129960	2519735	FRANKLIN AVE	VIENNA ST	PRESSBURG ST	371	2	1,369	Rigid	Minor Arterial	Local	MILNEBURG	7,500	30	Weak	77.9	93.5	85.7	01/26/2015	74.9	92.9	83.9	Good		2028	PCC - Joint Repair	$94,465		
0000129970	2519737	FRANKLIN AVE	PRESSBURG ST	ATHIS ST	371	2	1,197	Rigid	Minor Arterial	Local	MILNEBURG	7,500	30	Weak	67.8	83.7	75.8	01/26/2015	64.2	81.3	72.8	Good		2022	PCC - Joint Repair	$71,180		
0000129980	2519283	FRANKLIN AVE	ATHIS ST	PRENTISS AVE	380	2	1,216	Rigid	Minor Arterial	Local	MILNEBURG	7,500	30	Weak	62.3	88.5	75.4	01/26/2015	58.8	87.0	72.9	Good		2023	PCC - Joint Repair	$74,111		
0000129990	2520082	FRANKLIN AVE	PRENTISS AVE	PRENTISS AVE	57	2	176	Rigid	Minor Arterial	Local	MILNEBURG	7,500	30	Weak	53.1	78.3	65.7	01/26/2015	50.1	75.4	62.8	Fair		2019	PCC - Joint Repair	$9,703		
0000130000	2520087	FRANKLIN AVE	PRENTISS AVE	MENDEZ ST	380	2	1,396	Rigid	Minor Arterial	Local	MILNEBURG	7,500	30	Weak	50.9	47.3	49.1	01/26/2015	48.0	44.4	46.2	Poor		2016	PCC - Joint Repair	$71,619		
0000130010	2520089	FRANKLIN AVE	MENDEZ ST	ODIN ST	369	2	1,282	Rigid	Minor Arterial	Local	MILNEBURG	7,500	30	Weak	54.2	59.0	56.6	01/26/2015	51.1	55.5	53.3	Poor		2016	PCC - Joint Repair	$65,761		
0000130020	2519867	FRANKLIN AVE	ODIN ST	MITHRA ST	369	2	1,140	Rigid	Minor Arterial	Local	MILNEBURG	7,500	30	Weak	51.3	90.7	71.0	01/26/2015	48.4	89.6	69.0	Fair		2023	PCC - Joint Repair	$69,518		
0000130030	2519872	FRANKLIN AVE	MITHRA ST	FILMORE AVE	283	2	907	Rigid	Minor Arterial	Local	MILNEBURG	7,500	30	Weak	46.3	93.8	70.1	01/26/2015	43.4	93.3	68.4	Fair		2024	PCC - Joint Repair	$56,653		
0000130040	2560197	FRANKLIN AVE	FILMORE AVE	FILMORE AVE	62	2	209	Composite	Minor Arterial	Local	MILNEBURG	7,500	34	Weak	71.4	94.8	83.1	01/26/2015	68.0	94.0	81.0	Good		2028	AC - Mill and Overlay	$11,513		
0000130050	2520253	FRANKLIN AVE	FILMORE AVE	DREUX AVE	338	2	1,341	Composite	Minor Arterial	Local	GENTILLY TERRACE	7,500	34	Weak	68.3	79.4	73.9	01/26/2015	64.8	76.6	70.7	Good		2021	AC - Mill and Overlay	$62,133		
0000130060	2520284	FRANKLIN AVE	DREUX AVE	SELMA ST	644	2	2,290	Composite	Minor Arterial	Local	GENTILLY TERRACE	7,500	34	Weak	79.7	85.6	82.7	01/26/2015	76.9	83.8	80.4	Good		2024	AC - Mill and Overlay	$114,304		
0000130070	2520288	FRANKLIN AVE	SELMA ST	UNNAMED	645	2	2,316	Composite	Minor Arterial	Local	GENTILLY TERRACE	7,500	34	Weak	86.1	91.9	89.0	01/26/2015	84.4	91.1	87.8	Excellent		2028	AC - Mill and Overlay	$127,553		
0000130080	2560193	FRANKLIN AVE	MIRABEAU AVE	UNNAMED	645	2	2,364	Composite	Minor Arterial	Local	GENTILLY TERRACE	7,500	34	Weak	88.4	91.5	90.1	01/26/2015	87.1	90.6	88.9	Excellent		2029	AC - Mill and Overlay	$133,496		
0000130090	2520314	FRANKLIN AVE	CARNOT ST	LOMBARD ST	640	2	2,420	Composite	Minor Arterial	Local	GENTILLY TERRACE	7,500	34	Weak	97.1	93.2	95.2	01/26/2015	96.6	92.5	94.6	Excellent		2036				
0000130100	2520322	FRANKLIN AVE	LOMBARD ST	GENTILLY BLVD	811	2	3,008	Composite	Minor Arterial	Local	GENTILLY TERRACE	7,500	34	Weak	100.0	94.0	97.0	01/26/2015	99.6	93.4	96.4	Excellent		2039				
0000130110	2521679	FRANKLIN AVE	GENTILLY BLVD	UNNAMED	425	2	1,367	Composite	Minor Arterial	Local	GENTILLY TERRACE	7,500	34	Weak	47.0	67.6	57.3	01/26/2015	44.1	64.0	54.1	Poor		2016	AC - Mill and Overlay	$55,996		
0000130120	2521681	FRANKLIN AVE	WISTERIA ST	JASMINE ST	296	2	1,072	Composite	Minor Arterial	Local	GENTILLY TERRACE	7,500	34	Weak	46.5	49.1	47.8	01/26/2015	43.6	46.2	44.9	Poor		2016	AC - Mill and Overlay	$43,903		
0000130130	2521683	FRANKLIN AVE	JASMINE ST	VERBENA ST	290	2	1,065	Composite	Minor Arterial	Local	GENTILLY TERRACE	7,500	34	Weak	61.2	75.0	68.1	01/26/2015	57.7	71.7	64.7	Fair		2019	AC - Mill and Overlay	$46,985		
0000130140	2521685	FRANKLIN AVE	VERBENA ST	GLADIOLUS ST	290	2	1,075	Composite	Minor Arterial	Local	GENTILLY TERRACE	7,500	34	Weak	49.8	55.8	52.7	01/26/2015	46.6	52.6	49.6	Poor		2016	AC - Mill and Overlay	$44,040		
0000130150	2521738	FRANKLIN AVE	GLADIOLUS ST	JONQUIL ST	289	2	1,086	Composite	Minor Arterial	Local	GENTILLY TERRACE	7,500	34	Weak	57.7	74.1	65.9	01/26/2015	54.3	70.8	62.6	Fair		2019	AC - Mill and Overlay	$44,927		
0000130160	2521740	FRANKLIN AVE	JONQUIL ST	LAVENDER ST	291	2	1,016	Composite	Minor Arterial	Local	GENTILLY TERRACE	7,500	34	Weak	44.4	65.0	54.7	01/26/2015	41.7	61.3	51.5	Poor		2016	AC - Mill and Overlay	$41,596		
0000130170	2521742	FRANKLIN AVE	LAVENDER ST	CLOVER ST	289	2	1,049	Composite	Minor Arterial	Local	GENTILLY TERRACE	7,500	34	Weak	54.7	71.0	62.9	01/26/2015	51.6	67.6	59.6	Fair		2018	AC - Mill and Overlay	$45,146		
0000130180	2521658	FRANKLIN AVE	CLOVER ST	ACACIA ST	289	2	1,044	Composite	Minor Arterial	Local	GENTILLY TERRACE	7,500	34	Weak	47.7	47.5	47.6	01/26/2015	44.8	44.6	44.7	Poor		2016	AC - Mill and Overlay	$42,770		
0000130190	2521798	FRANKLIN AVE	ACACIA ST	MYRTLE ST	290	2	993	Composite	Minor Arterial	Local	GENTILLY TERRACE	7,500	34	Weak	44.7	67.3	56.0	01/26/2015	42.0	63.7	52.9	Poor		2016	AC - Mill and Overlay	$40,663		
0000130200	2521800	FRANKLIN AVE	MYRTLE ST	ELDER ST	291	2	1,009	Composite	Minor Arterial	Local	GENTILLY TERRACE	7,500	34	Weak	46.7	46.7	46.7	01/26/2015	43.8	43.8	43.8	Poor		2016	AC - Mill and Overlay	$41,332		
0000130210	2521802	FRANKLIN AVE	ELDER ST	SAGE ST	289	2	1,033	Composite	Minor Arterial	Local	GENTILLY TERRACE	7,500	34	Weak	26.1	54.6	40.4	01/26/2015	24.0	51.5	37.8	Very Poor		2016	AC - Mill and Overlay with Base Repairs	$63,582		
0000130220	2561181	FRANKLIN AVE	SAGE ST	I-610 W ONRAMP	56	2	215	Composite	Minor Arterial	Local	GENTILLY TERRACE	7,500	34	Weak	45.9	69.0	57.5	01/26/2015	43.0	65.5	54.3	Poor		2016	AC - Mill and Overlay	$8,811		
0000130230	2526159	FRANKLIN AVE	I-610 W ONRAMP	I-610 W ONRAMP	232	2	1,151	Composite	Minor Arterial	Local	GENTILLY TERRACE	7,500	34	Weak	62.4	69.9	66.2	01/26/2015	58.9	66.4	62.7	Fair		2019	AC - Mill and Overlay	$50,788		
0000130240	2525535	FRANKLIN AVE	I-610 W ONRAMP	FRANKLIN EXIT	657	2	2,286	Composite	Minor Arterial	Local	GENTILLY TERRACE	7,500	34	Weak	50.1	78.3	64.2	01/26/2015	47.2	75.4	61.3	Fair		2019	AC - Mill and Overlay	$100,846		
0000130250	2523285	FRANKLIN AVE	FRANKLIN EXIT	ABUNDANCE ST	647	2	2,509	Rigid	Minor Arterial	Local	ST. ROCH	7,500	30	Weak	36.2	76.6	56.4	01/26/2015	33.7	73.4	53.6	Poor		2016	PCC - Joint Repair	$128,683		
0000130260	2560501	FRANKLIN AVE	ABUNDANCE ST	FRANKLIN AVE	70	2	263	Composite	Minor Arterial	Local	ST. ROCH	7,500	34	Weak	65.8	100.0	82.9	01/26/2015	62.1	99.4	80.8	Good		2032	AC - Mill and Overlay	$15,985		
0000130270	2523746	FRANKLIN AVE	FRANKLIN AVE	FRANKLIN AVE	1,972	2	6,657	Composite	Minor Arterial	Local	ST. ROCH	7,500	34	Weak	40.5	83.0	61.8	01/26/2015	38.1	80.5	59.3	Fair		2018	AC - Mill and Overlay	$286,449		
0000130280	2523741	FRANKLIN AVE	FRANKLIN AVE	N DORGENOIS ST	174	2	705	Composite	Minor Arterial	Local	ST. ROCH	7,500	34	Weak	63.7	77.1	70.4	01/26/2015	60.1	74.0	67.1	Fair		2020	AC - Mill and Overlay	$31,889		
0000130290	2523702	FRANKLIN AVE	N DORGENOIS ST	N ROCHEBLAVE ST	368	2	1,455	Composite	Minor Arterial	Local	ST. ROCH	7,500	34	Weak	66.5	71.4	69.0	01/26/2015	62.9	68.0	65.5	Fair		2020	AC - Mill and Overlay	$65,772		
0000130300	2523701	FRANKLIN AVE	N ROCHEBLAVE ST	N TONTI ST	371	2	1,469	Composite	Minor Arterial	Local	ST. ROCH	7,500	34	Weak	75.2	75.2	75.2	01/26/2015	71.9	71.9	71.9	Good		2021	AC - Mill and Overlay	$68,065		
0000130310	2523700	FRANKLIN AVE	N TONTI ST	N MIRO ST	369	2	1,426	Composite	Minor Arterial	Local	ST. ROCH	7,500	34	Weak	68.2	75.4	71.8	01/26/2015	64.6	72.1	68.4	Fair		2020	AC - Mill and Overlay	$64,471		
0000130320	2523699	FRANKLIN AVE	N MIRO ST	N GALVEZ ST	370	2	1,463	Composite	Minor Arterial	Local	ST. ROCH	7,500	34	Weak	61.7	78.1	69.9	01/26/2015	58.2	75.1	66.7	Fair		2020	AC - Mill and Overlay	$66,134		
0000130330	2523698	FRANKLIN AVE	N GALVEZ ST	N JOHNSON ST	370	2	1,431	Composite	Minor Arterial	Local	ST. ROCH	7,500	34	Weak	67.7	67.8	67.8	01/26/2015	64.1	64.2	64.2	Fair		2019	AC - Mill and Overlay	$63,139		
0000130340	2523474	FRANKLIN AVE	N JOHNSON ST	N PRIEUR ST	369	2	1,487	Composite	Minor Arterial	Local	ST. ROCH	7,500	34	Weak	58.8	56.9	57.9	01/26/2015	55.3	53.6	54.5	Poor		2016	AC - Mill and Overlay	$60,892		
0000130350	2523473	FRANKLIN AVE	N PRIEUR ST	ALMONASTER AVE	144	2	632	Composite	Minor Arterial	Local	ST. ROCH	7,500	34	Weak	67.6	74.4	71.0	01/26/2015	64.0	71.1	67.6	Fair		2020	AC - Mill and Overlay	$28,794		
0000130360	2523472	FRANKLIN AVE	ALMONASTER AVE	N ROMAN ST	208	2	856	Composite	Minor Arterial	Local	ST. ROCH	7,500	34	Weak	70.5	70.6	70.6	01/26/2015	67.0	67.1	67.1	Fair		2020	AC - Mill and Overlay	$38,691		
0000130370	2514298	FRANKLIN AVE	N ROMAN ST	N DERBIGNY ST	388	2	1,510	Composite	Minor Arterial	Local	ST. CLAUDE	7,500	34	Weak	70.9	70.5	70.7	01/26/2015	67.5	67.0	67.3	Fair		2020	AC - Mill and Overlay	$68,279		
0000130380	2560440	FRANKLIN AVE	N DERBIGNY ST	N CLAIRBORNE AVE	387	2	1,485	Composite	Minor Arterial	Local	ST. CLAUDE	7,500	34	Weak	56.4	61.3	58.9	01/26/2015	53.1	57.8	55.5	Fair		2017	AC - Mill and Overlay	$62,247		
0000130390	2517893	FRANKLIN AVE	N CLAIBORNE AVE	PAINTERS ST	325	2	1,279	Composite	Minor Arterial	Local	ST. CLAUDE	7,500	34	Weak	38.0	76.3	57.2	01/26/2015	35.5	73.1	54.3	Poor		2016	AC - Mill and Overlay	$52,403		
0000130400	2514320	FRANKLIN AVE	PAINTERS ST	N ROBERTSON ST	452	2	1,802	Composite	Minor Arterial	Local	ST. ROCH	7,500	34	Weak	60.2	78.4	69.3	01/26/2015	56.7	75.5	66.1	Fair		2020	AC - Mill and Overlay	$81,485		
0000130410	2514060	FRANKLIN AVE	N VILLERE ST	URQUHART ST	393	2	1,424	Composite	Minor Arterial	Local	ST. CLAUDE	7,500	34	Weak	60.8	81.1	71.0	01/26/2015	57.3	78.4	67.9	Fair		2021	AC - Mill and Overlay	$65,969		
0000130420	2518234	FRANKLIN AVE	URQUHART ST	ARTS ST	172	2	626	Composite	Minor Arterial	Local	ST. CLAUDE	7,500	34	Weak	49.8	66.0	57.9	01/26/2015	46.9	62.3	54.6	Poor		2016	AC - Mill and Overlay	$25,649		
0000130430	2514349	FRANKLIN AVE	ARTS ST	MARAIS ST	222	2	881	Composite	Minor Arterial	Local	ST. CLAUDE	7,500	34	Weak	57.3	76.0	66.7	01/26/2015	53.9	72.7	63.3	Fair		2019	AC - Mill and Overlay	$38,855		
0000130440	2560446	FRANKLIN AVE	MARAIS ST	ST CLAUDE AVE	299	2	1,460	Composite	Minor Arterial	Local	ST. ROCH	7,500	34	Weak	64.7	68.3	66.5	01/26/2015	61.0	64.8	62.9	Fair		2019	AC - Mill and Overlay	$64,403		
0000130450	2514369	MARIGNY ST	N PETERS ST	DECATUR ST	299	2	926	Rigid	Local	None	MARIGNY	1,000	22	Weak	49.7	72.9	61.3	01/26/2015	46.8	69.5	58.2	Fair		2018	PCC - Crack/Joint Sealing	$14,992		
0000130460	2514367	MARIGNY ST	DECATUR ST	CHARTRES ST	358	2	1,025	Flexible	Local	None	MARIGNY	1,000	18	Weak	36.1	49.4	42.8	01/26/2015	29.4	44.9	37.2	Very Poor		2016	AC - Mill and Overlay with Base Repairs	$63,049		
0000130470	2514444	MANDEVILLE ST	N PETERS ST	DECATUR ST	288	2	935	Rigid	Local	None	MARIGNY	1,000	22	Weak	49.5	67.8	58.7	01/26/2015	46.6	64.2	55.4	Fair		2017	PCC - Crack/Joint Sealing	$14,764		
0000130480	2514440	MANDEVILLE ST	DECATUR ST	CHARTRES ST	358	2	1,002	Flexible	Local	None	MARIGNY	1,000	18	Weak	33.8	24.3	29.1	01/26/2015	27.0	18.8	22.9	Very Poor		2016	AC - Reconstruction (Minor Collector/Local)	$286,420		
0000130490	2514438	MANDEVILLE ST	CHARTRES ST	ROYAL ST	360	1	1,042	Flexible	Local	None	MARIGNY	1,000	18	Weak	36.8	59.2	48.0	01/26/2015	30.3	55.7	43.0	Poor		2016	AC - Mill and Overlay	$42,679		
0000130500	2514149	MANDEVILLE ST	ROYAL ST	DAUPHINE ST	359	1	996	Flexible	Local	None	MARIGNY	1,000	18	Weak	30.8	33.9	32.4	01/26/2015	24.5	27.1	25.8	Very Poor		2016	AC - Mill and Overlay with Base Repairs	$61,312		
0000130510	2514143	MANDEVILLE ST	DAUPHINE ST	BURGUNDY ST	359	1	1,031	Flexible	Local	None	MARIGNY	1,000	18	Weak	21.1	0.2	10.7	01/26/2015	16.2	0.1	8.2	Failure		2016	AC - Reconstruction (Minor Collector/Local)	$294,872		
0000130520	2514203	MANDEVILLE ST	BURGUNDY ST	N RAMPART ST	359	1	1,040	Flexible	Local	None	MARIGNY	1,000	18	Weak	39.8	29.9	34.9	01/26/2015	33.7	23.7	28.7	Very Poor		2016	AC - Mill and Overlay with Base Repairs	$63,965		
0000130530	2514199	MANDEVILLE ST	N RAMPART ST	ST CLAUDE AVE	364	1	1,048	Flexible	Local	None	MARIGNY	1,000	18	Weak	32.8	18.8	25.8	01/26/2015	26.2	14.6	20.4	Very Poor		2016	AC - Reconstruction (Minor Collector/Local)	$299,575		
0000130540	2514189	MANDEVILLE ST	ST CLAUDE AVE	MARAIS ST	295	1	871	Rigid	Local	None	ST. ROCH	1,000	22	Weak	35.6	57.2	46.4	01/26/2015	33.1	53.8	43.5	Poor		2016	PCC - Crack/Joint Sealing	$13,422		
0000130550	2514187	MANDEVILLE ST	MARAIS ST	URQUHART ST	373	1	1,065	Rigid	Local	None	ST. ROCH	1,000	22	Weak	32.4	67.3	49.9	01/26/2015	30.0	63.7	46.9	Poor		2016	PCC - Crack/Joint Sealing	$16,409		
0000130560	2514119	MANDEVILLE ST	URQUHART ST	N VILLERE ST	370	1	1,116	Rigid	Local	None	ST. ROCH	1,000	22	Weak	24.3	68.8	46.6	01/26/2015	22.2	65.3	43.8	Poor		2016	PCC - Crack/Joint Sealing	$17,189		

DRAFT

Appendix A RoadMatrix Section Attributes

															Field Measured Conditions				2016 Predicted Conditions									
SectionID	SEGMENTID	Street	From	To	Length (ft)	Lanes	Area (yd^2)	Pavement Type	Functional Class	FHWA Route	Neighborhood	AADT	EGT	Subgrade Strength	RCI	SDI	PCI	PCI Date	RCIYr1	SDIYr1	PCIYr1	PCI Class	Destroyed Road	Need Year (Adjusted)	Need Recommended Rehab (PCI Trigger)	Need Cost (PCI Trigger)	Last Rehab	Last Rehab Date
0000130570	2513681	MANDEVILLE ST	N VILLERE ST	N ROBERTSON ST	369	1	1,036	Rigid	Local	None	ST. ROCH	1,000	22	Weak	6.4	33.0	19.7	01/26/2015	5.2	30.6	17.9	Very Poor		2016	PCC - Reconstruction (Minor Collector/Local)	$499,412		
0000130580	2514115	MANDEVILLE ST	N ROBERTSON ST	N CLAIBORNE AVE	369	1	1,105	Rigid	Local	None	ST. ROCH	1,000	22	Weak	33.6	71.6	52.6	01/26/2015	31.2	68.2	49.7	Poor		2016	PCC - Crack/Joint Sealing	$17,023		
0000130590	2513967	MANDEVILLE ST	N CLAIBORNE AVE	N DERBIGNY ST	369	1	1,086	Flexible	Local	None	ST. ROCH	1,000	18	Weak	31.8	80.7	56.3	01/26/2015	25.3	78.7	52.0	Poor		2016	AC - Mill and Overlay	$44,468		
0000130600	2513965	MANDEVILLE ST	N DERBIGNY ST	N ROMAN ST	370	1	1,027	Flexible	Local	None	ST. ROCH	1,000	18	Weak	47.2	89.5	68.4	01/31/2015	42.6	87.9	65.3	Fair		2019	AC - Mill and Overlay	$45,314		
0000130610	2513963	MANDEVILLE ST	N ROMAN ST	N PRIEUR ST	370	1	1,044	Flexible	Local	None	ST. ROCH	1,000	18	Weak	68.4	96.8	82.6	01/26/2015	65.6	95.3	80.5	Good		2025	AC - Mill and Overlay	$53,414		
0000130620	2513099	MANDEVILLE ST	N PRIEUR ST	N JOHNSON ST	370	1	1,142	Flexible	Local	None	ST. ROCH	1,000	18	Weak	49.1	95.5	72.3	01/26/2015	44.6	94.1	69.4	Fair		2020	AC - Mill and Overlay	$51,651		
0000130630	2513287	MANDEVILLE ST	N JOHNSON ST	N GALVEZ ST	370	1	1,142	Flexible	Local	None	ST. ROCH	1,000	18	Weak	12.5	0.0	6.3	01/26/2015	9.7	0.0	4.9	Failure		2016	AC - Reconstruction (Minor Collector/Local)	$326,711		
0000130640	2513281	MANDEVILLE ST	N GALVEZ ST	N MIRO ST	370	2	1,017	Flexible	Local	None	ST. ROCH	1,000	18	Weak	28.3	0.0	14.2	01/26/2015	22.3	0.0	11.2	Very Poor		2016	AC - Reconstruction (Minor Collector/Local)	$290,868		
0000130650	2513285	MANDEVILLE ST	N MIRO ST	N TONTI ST	370	2	1,196	Flexible	Local	None	ST. ROCH	1,000	18	Weak	17.9	3.6	10.8	01/26/2015	14.0	2.7	8.4	Failure		2016	AC - Reconstruction (Minor Collector/Local)	$342,121		
0000130660	2513481	MANDEVILLE ST	N TONTI ST	N ROCHEBLAVE ST	368	2	1,136	Flexible	Local	None	ST. ROCH	1,000	18	Weak	15.9	4.0	10.0	01/26/2015	12.5	3.0	7.8	Failure		2016	AC - Reconstruction (Minor Collector/Local)	$324,836		
0000130670	2513475	MANDEVILLE ST	N ROCHEBLAVE ST	NED	293	2	551	Flexible	Local	None	ST. ROCH	1,000	18	Weak	24.4	65.8	45.1	01/26/2015	18.9	62.9	40.9	Poor		2016	AC - Mill and Overlay	$22,573		
0000130680	2513491	MARIGNY ST	N GALVEZ ST	N MIRO ST	369	2	1,213	Flexible	Local	None	ST. ROCH	1,000	18	Weak	36.5	0.0	18.3	01/26/2015	29.9	0.0	15.0	Very Poor		2016	AC - Reconstruction (Minor Collector/Local)	$346,824		
0000130690	2513489	MARIGNY ST	N MIRO ST	N TONTI ST	369	2	993	Flexible	Local	None	ST. ROCH	1,000	18	Weak	14.7	8.1	11.4	01/26/2015	11.5	6.3	8.9	Failure		2016	AC - Reconstruction (Minor Collector/Local)	$283,846		
0000130700	2513472	MARIGNY ST	N TONTI ST	END	115	2	268	Flexible	Local	None	ST. ROCH	1,000	18	Weak	0.0	47.0	23.5	01/26/2015	0.0	42.4	21.2	Very Poor		2016	AC - Reconstruction (Minor Collector/Local)	$76,673		
0000130710	2513495	MARIGNY ST	N GALVEZ ST	N JOHNSON ST	370	1	1,154	Flexible	Local	None	ST. ROCH	1,000	18	Weak	13.0	12.6	12.8	01/26/2015	10.0	9.8	9.9	Failure		2016	AC - Reconstruction (Minor Collector/Local)	$330,015		
0000130720	2513283	MARIGNY ST	N JOHNSON ST	N PRIEUR ST	370	1	976	Flexible	Local	None	ST. ROCH	1,000	18	Weak	10.4	4.4	7.4	01/26/2015	8.2	3.3	5.8	Failure		2016	AC - Reconstruction (Minor Collector/Local)	$279,239		
0000130730	2513934	MARIGNY ST	N PRIEUR ST	N ROMAN ST	368	1	1,052	Flexible	Local	None	ST. ROCH	1,000	18	Weak	14.2	0.0	7.1	01/26/2015	11.1	0.0	5.6	Failure		2016	AC - Reconstruction (Minor Collector/Local)	$300,750		
0000130740	2513957	MARIGNY ST	N ROMAN ST	N DERBIGNY ST	371	1	1,313	Flexible	Local	None	ST. ROCH	1,000	18	Weak	8.0	0.0	4.0	01/26/2015	6.2	0.0	3.1	Failure		2016	AC - Reconstruction (Minor Collector/Local)	$375,358		
0000130750	2513961	MARIGNY ST	N DERBIGNY ST	N CLAIBORNE AVE	368	1	1,086	Flexible	Local	None	ST. ROCH	1,000	18	Weak	7.1	0.0	3.6	01/26/2015	5.5	0.0	2.8	Failure		2016	AC - Reconstruction (Minor Collector/Local)	$310,696		
0000130760	2514103	MARIGNY ST	N CLAIBORNE AVE	N ROBERTSON ST & N CLAIBORNE AVE	368	1	1,148	Flexible	Local	None	ST. ROCH	1,000	18	Weak	9.1	10.3	9.7	01/26/2015	7.1	8.1	7.6	Failure		2016	AC - Reconstruction (Minor Collector/Local)	$328,236		
0000130770	2514113	MARIGNY ST	N ROBERTSON ST & N CLAIBORNE AVE	N VILLERE ST	372	1	1,001	Flexible	Local	None	ST. ROCH	1,000	18	Weak	22.0	51.8	36.9	01/26/2015	16.9	47.6	32.3	Very Poor		2016	AC - Mill and Overlay with Base Repairs	$61,572		
0000130780	2514117	MARIGNY ST	N VILLERE ST	URQUHART ST	369	1	1,085	Flexible	Local	None	ST. ROCH	1,000	18	Weak	23.4	49.6	36.5	01/26/2015	18.1	45.1	31.6	Very Poor		2016	AC - Mill and Overlay with Base Repairs	$66,775		
0000130790	2514185	MARIGNY ST	URQUHART ST	MARAIS ST	376	1	917	Flexible	Local	None	ST. ROCH	1,000	18	Weak	36.0	80.5	58.3	01/26/2015	29.3	78.5	53.9	Poor		2016	AC - Mill and Overlay	$37,541		
0000130800	2514191	MARIGNY ST	MARAIS ST	ST CLAUDE AVE	293	1	939	Flexible	Local	None	ST. ROCH	1,000	18	Weak	52.5	83.0	67.8	01/26/2015	48.4	81.0	64.7	Fair		2019	AC - Mill and Overlay	$41,413		
0000130810	2514195	MARIGNY ST	ST CLAUDE AVE	N RAMPART ST	364	1	1,108	Flexible	Local	None	MARIGNY	1,000	18	Weak	47.2	5.7	26.5	01/26/2015	42.6	4.4	23.5	Very Poor		2016	AC - Reconstruction (Minor Collector/Local)	$316,924		
0000130820	2513722	MARIGNY ST	N RAMPART ST	BURGUNDY ST	358	1	1,000	Flexible	Local	None	MARIGNY	1,000	18	Weak	41.0	18.9	30.0	01/26/2015	35.1	14.7	24.9	Very Poor		2016	AC - Reconstruction (Minor Collector/Local)	$285,880		
0000130830	2513718	MARIGNY ST	BURGUNDY ST	DAUPHINE ST	359	1	1,034	Flexible	Local	None	MARIGNY	1,000	18	Weak	64.1	28.1	46.1	01/26/2015	61.1	22.2	41.7	Poor		2016	AC - Mill and Overlay	$42,365		
0000130840	2514205	MARIGNY ST	DAUPHINE ST	ROYAL ST	359	1	1,062	Flexible	Local	None	MARIGNY	1,000	18	Weak	44.0	45.2	44.6	01/26/2015	39.0	40.6	39.8	Very Poor		2016	AC - Mill and Overlay with Base Repairs	$65,359		
0000130850	2514365	MARIGNY ST	ROYAL ST	CHARTRES ST	360	1	1,097	Flexible	Local	None	MARIGNY	1,000	18	Weak	35.0	22.6	28.8	01/26/2015	28.2	17.4	22.8	Very Poor		2016	AC - Reconstruction (Minor Collector/Local)	$313,651		
0000130860	2514035	SPAIN ST	ST CLAUDE AVE	MARAIS ST	295	2	932	Flexible	Local	None	ST. ROCH	1,000	18	Weak	35.4	79.2	57.4	01/26/2015	28.9	77.1	53.0	Poor		2016	AC - Mill and Overlay	$38,169		
0000130870	2514033	SPAIN ST	MARAIS ST	URQUHART ST	373	2	1,008	Flexible	Local	None	ST. ROCH	1,000	18	Weak	24.2	81.5	52.9	01/26/2015	18.8	79.5	49.2	Poor		2016	AC - Mill and Overlay	$41,300		
0000130880	2514048	SPAIN ST	URQUHART ST	N VILLERE ST	371	2	1,155	Flexible	Local	None	ST. ROCH	1,000	18	Weak	20.8	76.1	48.5	01/26/2015	16.1	73.8	44.9	Poor		2016	AC - Mill and Overlay	$47,308		
0000130890	2514046	SPAIN ST	N VILLERE ST	N ROBERTSON ST	369	2	1,068	Flexible	Local	None	ST. ROCH	1,000	18	Weak	30.2	83.8	57.0	01/26/2015	23.9	81.8	52.9	Poor		2016	AC - Mill and Overlay	$43,744		
0000130900	2513683	SPAIN ST	N ROBERTSON ST	N CLAIBORNE AVE	370	2	1,125	Flexible	Local	None	ST. ROCH	1,000	18	Weak	26.6	23.2	24.9	01/26/2015	20.8	17.9	19.4	Very Poor		2016	AC - Reconstruction (Minor Collector/Local)	$321,785		
0000130910	2514213	SPAIN ST	N CLAIBORNE AVE	N DERBIGNY ST	369	2	1,103	Flexible	Local	None	ST. ROCH	1,000	18	Weak	58.3	78.3	68.3	01/26/2015	54.7	76.1	65.4	Fair		2020	AC - Mill and Overlay	$49,883		
0000130920	2514211	SPAIN ST	N DERBIGNY ST	N ROMAN ST	371	2	1,190	Flexible	Local	None	ST. ROCH	1,000	18	Weak	49.8	77.8	63.4	01/26/2015	44.5	75.6	60.1	Fair		2018	AC - Mill and Overlay	$51,228		
0000130930	2514207	SPAIN ST	N ROMAN ST	N PRIEUR ST	369	2	1,116	Flexible	Local	None	ST. ROCH	1,000	18	Weak	17.9	59.3	38.6	01/26/2015	14.0	55.8	34.9	Very Poor		2016	AC - Mill and Overlay with Base Repairs	$68,491		
0000130940	2513596	SPAIN ST	N PRIEUR ST	N JOHNSON ST	369	2	1,016	Flexible	Local	None	ST. ROCH	1,000	18	Weak	32.7	75.9	54.3	01/26/2015	26.0	73.6	49.8	Poor		2016	AC - Mill and Overlay	$41,596		
0000130950	2513593	SPAIN ST	N JOHNSON ST	N GALVEZ ST	371	2	1,163	Flexible	Local	None	ST. ROCH	1,000	18	Weak	22.9	71.6	47.3	01/26/2015	17.7	68.9	43.3	Poor		2016	AC - Mill and Overlay	$47,649		
0000130960	2513589	SPAIN ST	N GALVEZ ST	N MIRO ST	369	2	923	Flexible	Local	None	ST. ROCH	1,000	18	Weak	13.2	1.3	7.3	01/26/2015	10.2	0.8	5.5	Failure		2016	AC - Reconstruction (Minor Collector/Local)	$264,050		
0000130970	2513550	SPAIN ST	N MIRO ST	N TONTI ST	370	2	856	Flexible	Local	None	ST. ROCH	1,000	18	Weak	3.7	10.8	7.3	01/26/2015	2.8	8.4	5.6	Failure		2016	AC - Reconstruction (Minor Collector/Local)	$244,890		
0000130980	2513548	SPAIN ST	N TONTI ST	N ROCHEBLAVE ST	366	2	1,119	Flexible	Local	None	ST. ROCH	1,000	18	Weak	18.6	0.0	9.3	01/26/2015	14.5	0.0	7.3	Failure		2016	AC - Reconstruction (Minor Collector/Local)	$320,038		
0000130990	2513477	SPAIN ST	N ROCHEBLAVE ST	N DORGENOIS ST	359	2	833	Flexible	Local	None	ST. ROCH	1,000	18	Weak	42.1	38.0	40.1	01/26/2015	36.6	31.6	34.1	Very Poor		2016	AC - Mill and Overlay with Base Repairs	$51,276		
0000131000	2514218	SPAIN ST	ST CLAUDE AVE	N RAMPART ST	363	1	1,152	Flexible	Local	None	MARIGNY	1,000	18	Weak	21.9	0.0	11.0	01/26/2015	16.8	0.0	8.4	Failure		2016	AC - Reconstruction (Minor Collector/Local)	$329,316		
0000131010	2514145	SPAIN ST	N RAMPART ST	BURGUNDY ST	359	1	971	Flexible	Local	None	MARIGNY	1,000	18	Weak	13.3	0.0	6.7	01/26/2015	10.3	0.0	5.2	Failure		2016	AC - Reconstruction (Minor Collector/Local)	$277,777		
0000131020	2514147	SPAIN ST	BURGUNDY ST	DAUPHINE ST	359	1	1,059	Flexible	Local	None	MARIGNY	1,000	18	Weak	31.3	0.0	15.7	01/26/2015	24.9	0.0	12.5	Very Poor		2016	AC - Reconstruction (Minor Collector/Local)	$302,848		
0000131030	2514040	SPAIN ST	DAUPHINE ST	ROYAL ST	359	1	1,004	Flexible	Local	None	MARIGNY	1,000	18	Weak	35.4	0.0	17.7	01/26/2015	28.6	0.0	14.3	Very Poor		2016	AC - Reconstruction (Minor Collector/Local)	$287,246		
0000131040	2514042	SPAIN ST	ROYAL ST	CHARTRES ST	359	1	1,012	Flexible	Local	None	MARIGNY	1,000	18	Weak	43.0	16.6	29.8	01/26/2015	37.7	13.1	25.4	Very Poor		2016	AC - Mill and Overlay with Base Repairs	$62,242		
0000131050	2514442	SPAIN ST	CHARTRES ST	DECATUR ST	359	2	1,126	Flexible	Local	None	MARIGNY	1,000	18	Weak	50.4	29.5	40.0	01/26/2015	46.0	23.3	34.7	Very Poor		2016	AC - Mill and Overlay with Base Repairs	$69,263		
0000131060	2514446	SPAIN ST	N PETERS ST	DECATUR ST	276	2	905	Rigid	Local	None	MARIGNY	1,000	22	Weak	38.4	83.3	60.9	01/26/2015	35.9	80.8	58.4	Fair		2018	PCC - Crack/Joint Sealing	$14,653		
0000131070	2513231	ST ROCH AVE	ST CLAUDE AVE	MARAIS ST	297	1	833	Flexible	Local	None	ST. ROCH	1,000	18	Weak	36.6	80.0	58.3	01/26/2015	30.0	78.0	54.0	Poor		2016	AC - Mill and Overlay	$34,114		
0000131080	2514221	ST ROCH AVE	MARAIS ST	URQUHART ST	372	1	1,040	Flexible	Local	None	ST. ROCH	1,000	18	Weak	50.2	75.9	63.1	01/26/2015	45.8	73.6	59.7	Fair		2018	AC - Mill and Overlay	$44,768		
0000131090	2514283	ST ROCH AVE	URQUHART ST	N VILLERE ST	370	1	1,153	Flexible	Local	None	ST. ROCH	1,000	18	Weak	60.2	85.0	72.6	01/26/2015	56.7	83.1	69.9	Fair		2021	AC - Mill and Overlay	$53,442		
0000131100	2560363	ST ROCH AVE	N VILLERE ST	N ROBERTSON ST	370	1	1,871	Flexible	Local	None	ST. ROCH	1,000	18	Weak	24.0	77.5	50.8	01/26/2015	18.6	75.3	47.0	Poor		2016	AC - Mill and Overlay	$76,648		
0000131110	2513118	ST ROCH AVE	N ROBERTSON ST	N CLAIBORNE AVE	369	1	1,181	Flexible	Local	None	ST. ROCH	1,000	18	Weak	31.1	78.3	54.7	01/26/2015	24.7	76.1	50.4	Poor		2016	AC - Mill and Overlay	$48,382		
0000131120	2514247	ST ROCH AVE	N CLAIBORNE AVE	N DERBIGNY ST	370	1	1,031	Flexible	Local	None	ST. ROCH	1,000	18	Weak	58.1	74.8	66.5	01/26/2015	54.5	72.4	63.5	Fair		2019	AC - Mill and Overlay	$45,495		
0000131130	2514243	ST ROCH AVE	N DERBIGNY ST	N ROMAN ST	370	1	1,233	Flexible	Local	None	ST. ROCH	1,000	18	Weak	75.9	77.5	76.7	01/26/2015	73.6	75.3	74.5	Good		2023	AC - Mill and Overlay	$60,048		
0000131140	2514215	ST ROCH AVE	N ROMAN ST	N PRIEUR ST	366	1	1,235	Flexible	Local	None	ST. ROCH	1,000	18	Weak	71.2	100.0	85.6	01/26/2015	68.5	98.5	83.5	Good		2026	AC - Mill and Overlay	$64,746		
0000131150	2513531	ST ROCH AVE	N PRIEUR ST	N JOHNSON ST	370	1	1,036	Flexible	Local	None	ST. ROCH	1,000	18	Weak	83.1	95.5	89.3	01/26/2015	81.1	94.1	87.6	Excellent		2030	AC - Mill and Overlay	$59,932		
0000131160	2513598	ST ROCH AVE	N JOHNSON ST	N GALVEZ ST	370	1	997	Flexible	Local	None	ST. ROCH	1,000	18	Weak	22.7	6.4	14.6	01/26/2015	17.5	5.0	11.3	Very Poor		2016	AC - Reconstruction (Minor Collector/Local)	$285,562		
0000131170	2513591	ST ROCH AVE	N GALVEZ ST	N MIRO ST	371	1	1,089	Flexible	Local	None	ST. ROCH	1,000	18	Weak	24.3	0.0	12.2	01/26/2015	18.8	0.0	9.4	Failure		2016	AC - Reconstruction (Minor Collector/Local)	$311,459		
0000131180	2513577	ST ROCH AVE	N MIRO ST	N TONTI ST	367	1	1,336	Flexible	Local	None	ST. ROCH	1,000	18	Weak	25.9	0.0	13.0	01/26/2015	20.2	0.0	10.1	Very Poor		2016	AC - Reconstruction (Minor Collector/Local)	$382,158		
0000131190	2513575	ST ROCH AVE	N TONTI ST	PEACE CT	183	1	565	Flexible	Local	None	ST. ROCH	1,000	18	Weak	16.5	30.3	23.4	01/26/2015	13.0	24.0	18.5	Very Poor		2016	AC - Reconstruction (Minor Collector/Local)	$161,608		
0000131200	2513552	ST ROCH AVE	PEACE CT	N ROCHEBLAVE ST	186	1	578	Flexible	Local	None	ST. ROCH	1,000	18	Weak	20.4	14.6	17.5	01/26/2015	15.8	11.4	13.6	Very Poor		2016	AC - Reconstruction (Minor Collector/Local)	$165,198		
0000131210	2513546	ST ROCH AVE	N ROCHEBLAVE ST	N DORGENOIS ST	371	1	990	Flexible	Local	None	ST. ROCH	1,000	18	Weak	21.5	8.1	14.8	01/26/2015	16.5	6.3	11.4	Very Poor		2016	AC - Reconstruction (Minor Collector/Local)	$283,147		
0000131220	2513511	ST ROCH AVE	N DORGENOIS ST	LAW ST	366	1	1,134	Flexible	Local	None	ST. ROCH	1,000	18	Weak	28.5	32.6	30.6	01/26/2015	22.5	26.0	24.3	Very Poor		2016	AC - Reconstruction (Minor Collector/Local)	$324,232		
0000131230	2513106	ST ROCH AVE	LAW ST	FLORIDA AVE	374	1	1,059	Flexible	Local	None	ST. ROCH	1,000	18	Weak	48.7	32.2	40.5	01/26/2015	44.2	25.6	34.9	Very Poor		2016	AC - Mill and Overlay with Base Repairs	$65,154		
0000131240	2523867	ST ROCH AVE	FLORIDA AVE	LAW ST	374	1	1,105	Flexible	Local	None	ST. ROCH	1,000	18	Weak	55.3	57.0	56.2	01/26/2015	51.5	53.3	52.4	Poor		2016	AC - Mill and Overlay	$45,273		
0000131250	2523695	ST ROCH AVE	LAW ST	N DORGENOIS ST	365	1	1,221	Flexible	Local	None	ST. ROCH	1,000	18	Weak	33.9	1.0	17.5	01/26/2015	27.1	0.6	13.9	Very Poor		2016	AC - Reconstruction (Minor Collector/Local)	$349,207		
0000131260	2523694	ST ROCH AVE	N DORGENOIS ST	N ROCHEBLAVE ST	372	1	1,115	Flexible	Local	None	ST. ROCH	1,000	18	Weak	29.6	0.0	14.8	01/26/2015	23.5	0.0	11.8	Very Poor		2016	AC - Reconstruction (Minor Collector/Local)	$318,926		
0000131270	2523693	ST ROCH AVE	N ROCHEBLAVE ST	PEACE CT	188	1	547	Flexible	Local	None	ST. ROCH	1,000	18	Weak	27.7	0.0	13.9	01/26/2015	21.8	0.0	10.9	Very Poor		2016	AC - Reconstruction (Minor Collector/Local)	$156,555		
0000131280	2523692	ST ROCH AVE	PEACE CT	N TONTI ST	181	1	546	Flexible	Local	None	ST. ROCH	1,000	18	Weak	35.5	0.0	17.8	01/26/2015	28.7	0.0	14.4	Very Poor		2016	AC - Reconstruction (Minor Collector/Local)	$156,142		
0000131290	2523691	ST ROCH AVE	N TONTI ST	N MIRO ST	369	1	1,306	Flexible	Local	None	ST. ROCH	1,000	18	Weak	41.9	4.5	23.2	01/26/2015	36.3	3.4	19.9	Very Poor		2016	AC - Reconstruction (Minor Collector/Local)	$373,452		
0000131300	2523690	ST ROCH AVE	N MIRO ST	N GALVEZ ST	371	1	1,027	Flexible	Local	None	ST. ROCH	1,000	18	Weak	39.2	0.0	19.6	01/26/2015	33.0	0.0	16.5	Very Poor		2016	AC - Reconstruction (Minor Collector/Local)	$293,760		
0000131310	2523661	ST ROCH AVE	N GALVEZ ST	N JOHNSON ST	371	1	1,066	Flexible	Local	None	ST. ROCH	1,000	18	Weak	16.9	0.0	8.5	01/26/2015	13.3	0.0	6.7	Failure		2016	AC - Reconstruction (Minor Collector/Local)	$304,722		
0000131320	2513600	ST ROCH AVE	N JOHNSON ST	N PRIEUR ST	369	1	1,056	Flexible	Local	None	ST. ROCH	1,000	18	Weak	69.2	94.0	81.6	01/26/2015	66.4	92.5	79.5	Good		2025	AC - Mill and Overlay	$54,005		
0000131330	2514209	ST ROCH AVE	N PRIEUR ST	N ROMAN ST	369	1	1,180	Flexible	Local	None	ST. ROCH	1,000	18	Weak	81.1	94.0	87.6	01/26/2015	79.1	92.5	85.8	Excellent		2029	AC - Mill and Overlay	$66,626		
0000131340	2513122	ST ROCH AVE	N ROMAN ST	N DERBIGNY ST	371	1	1,156	Flexible	Local	None	ST. ROCH	1,000	18	Weak	60.2	92.6	76.4	01/26/2015	56.7	91.2	74.0	Good		2022	AC - Mill and Overlay	$54,926		

DRAFT

Appendix A RoadMatrix Section Attributes

															Field Measured Conditions				2016 Predicted Conditions										
SectionID	SEGMENTID	Street	From	To	Length (ft)	Lanes	Area (yd^2)	Pavement Type	Functional Class	FHWA Route	Neighborhood	AADT	EGT	Subgrade Strength	RCI	SDI	PCI	PCI Date	RCIYr1	SDIYr1	PCIYr1	PCI Class	Destroyed Road	Need Year (Adjusted)	Need Recommended Rehab (PCI Trigger)	Need Cost (PCI Trigger)	Last Rehab	Last Rehab Date
0000131350	25131120	ST ROCH AVE	N DERBIGNY ST	N CLAIBORNE AVE	369	1	1,067	Flexible	Local	None	ST. ROCH	1,000	18	Weak	38.1	88.0	63.1	01/26/2015	31.7	86.3	59.0	Fair		2017	AC - Mill and Overlay	$44,787		
0000131360	25132234	ST ROCH AVE	N CLAIBORNE AVE	N ROBERTSON ST	369	1	993	Flexible	Local	None	ST. ROCH	1,000	18	Weak	45.1	75.4	60.3	01/26/2015	40.5	73.0	56.8	Fair		2017	AC - Mill and Overlay	$41,708		
0000131370	25132229	ST ROCH AVE	N ROBERTSON ST	N VILLERE ST	369	1	1,583	Flexible	Local	None	ST. ROCH	1,000	18	Weak	56.9	87.0	72.0	01/26/2015	53.2	85.3	69.3	Fair		2021	AC - Mill and Overlay	$73,379		
0000131380	25132227	ST ROCH AVE	N VILLERE ST	URQUHART ST	371	1	1,030	Flexible	Local	None	ST. ROCH	1,000	18	Weak	53.6	79.4	66.5	01/26/2015	49.7	77.3	63.5	Fair		2019	AC - Mill and Overlay	$45,437		
0000131390	25132225	ST ROCH AVE	URQUHART ST	MARAIS ST	372	1	1,102	Flexible	Local	None	ST. ROCH	1,000	18	Weak	38.9	73.6	56.3	01/26/2015	32.7	71.1	51.9	Poor		2016	AC - Mill and Overlay	$45,150		
0000131400	25132223	ST ROCH AVE	MARAIS ST	ST CLAUDE AVE	296	1	855	Flexible	Local	None	ST. ROCH	1,000	18	Weak	30.0	80.5	55.3	01/26/2015	23.7	78.5	51.1	Poor		2016	AC - Mill and Overlay	$35,011		
0000131410	25142229	ST ROCH AVE	ST CLAUDE AVE	N RAMPART ST	363	1	1,118	Composite	Local	None	MARIGNY	1,000	26	Weak	31.3	0.0	15.7	01/26/2015	29.1	0.0	14.6	Very Poor		2016	PCC - Reconstruction (Minor Collector/Local)	$538,722		
0000131420	25140044	ST ROCH AVE	N RAMPART ST	BURGUNDY ST	360	1	1,153	Flexible	Local	None	MARIGNY	1,000	18	Weak	22.9	0.0	11.5	01/26/2015	17.7	0.0	8.9	Failure		2016	AC - Reconstruction (Minor Collector/Local)	$329,666		
0000131430	25143338	ST ROCH AVE	BURGUNDY ST	DAUPHINE ST	358	1	1,064	Flexible	Local	None	MARIGNY	1,000	18	Weak	15.7	0.0	7.9	01/26/2015	12.3	0.0	6.2	Failure		2016	AC - Reconstruction (Minor Collector/Local)	$304,182		
0000131440	25143340	ST ROCH AVE	DAUPHINE ST	ROYAL ST	359	1	1,041	Flexible	Local	None	MARIGNY	1,000	18	Weak	15.1	0.0	7.6	01/26/2015	11.8	0.0	5.9	Failure		2016	AC - Reconstruction (Minor Collector/Local)	$297,605		
0000131450	25143343	ST ROCH AVE	ROYAL ST	CHARTRES ST	364	1	1,213	Flexible	Local	None	MARIGNY	1,000	18	Weak	10.9	0.0	5.5	01/26/2015	8.5	0.0	4.3	Failure		2016	AC - Reconstruction (Minor Collector/Local)	$346,761		
0000131460	25143389	MUSIC ST	ST CLAUDE AVE	N RAMPART ST	362	1	989	Flexible	Local	None	MARIGNY	1,000	18	Weak	18.4	25.5	22.0	01/26/2015	14.4	19.9	17.2	Very Poor		2016	AC - Reconstruction (Minor Collector/Local)	$282,956		
0000131470	25143398	MUSIC ST	N RAMPART ST	FRANKLIN AVE & BURGUNDY ST	416	1	1,157	Flexible	Local	None	MARIGNY	1,000	18	Weak	36.0	16.0	26.0	01/26/2015	29.3	12.6	21.0	Very Poor		2016	AC - Reconstruction (Minor Collector/Local)	$330,841		
0000131480	25142225	MUSIC ST	ST CLAUDE AVE	MARAIS ST	295	2	858	Flexible	Local	None	ST. ROCH	1,000	18	Weak	13.1	12.6	12.9	01/31/2015	10.1	9.8	10.0	Very Poor		2016	AC - Reconstruction (Minor Collector/Local)	$245,398		
0000131490	25142223	MUSIC ST	MARAIS ST	URQUHART ST	371	2	1,157	Flexible	Local	None	ST. ROCH	1,000	18	Weak	12.7	25.6	19.2	01/31/2015	9.8	20.0	14.9	Very Poor		2016	AC - Reconstruction (Minor Collector/Local)	$330,778		
0000131500	25142284	MUSIC ST	URQUHART ST	N VILLERE ST	371	2	1,093	Flexible	Local	None	ST. ROCH	1,000	18	Weak	4.6	6.3	5.5	01/31/2015	3.4	4.9	4.2	Failure		2016	AC - Reconstruction (Minor Collector/Local)	$312,634		
0000131510	25142280	MUSIC ST	N VILLERE ST	N ROBERTSON ST	370	2	1,098	Flexible	Local	None	ST. ROCH	1,000	18	Weak	2.7	15.1	8.9	01/31/2015	2.0	11.8	6.9	Failure		2016	AC - Reconstruction (Minor Collector/Local)	$314,032		
0000131520	25142278	MUSIC ST	N ROBERTSON ST	N CLAIBORNE AVE	369	2	1,058	Flexible	Local	None	ST. ROCH	1,000	18	Weak	4.5	3.7	4.1	01/31/2015	3.4	2.8	3.1	Failure		2016	AC - Reconstruction (Minor Collector/Local)	$302,498		
0000131530	25142248	MUSIC ST	N CLAIBORNE AVE	N DERBIGNY ST	370	2	1,277	Flexible	Local	None	ST. ROCH	1,000	18	Weak	41.7	28.8	35.3	01/31/2015	36.0	22.7	29.4	Very Poor		2016	AC - Mill and Overlay with Base Repairs	$78,547		
0000131540	25142244	MUSIC ST	N DERBIGNY ST	N ROMAN ST	369	2	1,230	Flexible	Local	None	ST. ROCH	1,000	18	Weak	49.8	48.1	49.0	01/31/2015	45.3	43.6	44.4	Poor		2016	AC - Mill and Overlay	$50,398		
0000131550	25139379	MUSIC ST	N ROMAN ST	N PRIEUR ST	369	2	1,238	Flexible	Local	None	ST. ROCH	1,000	18	Weak	37.2	24.4	30.8	01/31/2015	30.7	18.9	24.8	Very Poor		2016	AC - Reconstruction (Minor Collector/Local)	$354,101		
0000131560	25136034	MUSIC ST	N PRIEUR ST	N JOHNSON ST	369	2	1,129	Flexible	Local	None	ST. ROCH	1,000	18	Weak	32.5	39.9	36.3	01/31/2015	26.0	33.8	29.9	Very Poor		2016	AC - Mill and Overlay with Base Repairs	$69,475		
0000131570	25135533	MUSIC ST	N JOHNSON ST	N GALVEZ ST	370	2	1,098	Flexible	Local	None	ST. ROCH	1,000	18	Weak	32.9	72.7	52.8	01/31/2015	26.2	70.1	48.2	Poor		2016	AC - Mill and Overlay	$44,959		
0000131580	25136011	MUSIC ST	N GALVEZ ST	N MIRO ST	371	2	1,043	Flexible	Local	None	ST. ROCH	1,000	18	Weak	31.5	43.7	37.6	01/31/2015	25.0	38.6	31.8	Very Poor		2016	AC - Mill and Overlay with Base Repairs	$64,149		
0000131590	25135587	MUSIC ST	N MIRO ST	N TONTI ST	370	2	1,066	Flexible	Local	None	ST. ROCH	1,000	18	Weak	32.4	71.6	52.0	01/31/2015	25.8	68.9	47.4	Poor		2016	AC - Mill and Overlay	$43,680		
0000131600	25135585	MUSIC ST	N TONTI ST	PEACE CT	184	2	523	Flexible	Local	None	ST. ROCH	1,000	18	Weak	13.7	63.2	38.5	01/31/2015	10.6	60.1	35.4	Very Poor		2016	AC - Mill and Overlay with Base Repairs	$32,194		
0000131610	25135583	MUSIC ST	PEACE CT	N ROCHEBLAVE ST	183	2	588	Flexible	Local	None	ST. ROCH	1,000	18	Weak	15.0	77.9	46.5	01/31/2015	11.7	75.7	43.7	Poor		2016	AC - Mill and Overlay	$24,079		
0000131620	25135581	MUSIC ST	N ROCHEBLAVE ST	N DORGENOIS ST	371	2	972	Flexible	Local	None	ST. ROCH	1,000	18	Weak	16.0	75.5	45.8	01/31/2015	12.6	73.1	42.9	Poor		2016	AC - Mill and Overlay	$39,812		
0000131630	25135579	MUSIC ST	N DORGENOIS ST	LAW ST	371	2	820	Flexible	Local	None	ST. ROCH	1,000	18	Weak	40.9	93.5	67.2	01/31/2015	35.0	92.0	63.5	Fair		2019	AC - Mill and Overlay	$36,184		
0000131640	25135516	MUSIC ST	LAW ST	FLORIDA AVE	370	2	880	Flexible	Local	None	ST. ROCH	1,000	18	Weak	12.4	97.3	54.9	01/31/2015	9.6	95.8	52.7	Poor		2016	AC - Mill and Overlay	$36,053		
0000131650	25178894	ARTS ST	FRANKLIN AVE	URQUHART ST	168	2	538	Flexible	Local	None	ST. ROCH	1,000	18	Weak	48.9	93.4	71.2	01/31/2015	44.4	92.0	68.2	Fair		2020	AC - Mill and Overlay	$24,314		
0000131660	25143318	ARTS ST	URQUHART ST	N VILLERE ST	371	2	1,042	Flexible	Local	None	ST. ROCH	1,000	18	Weak	5.6	4.6	5.1	01/31/2015	4.3	3.4	3.9	Failure		2016	AC - Reconstruction (Minor Collector/Local)	$298,018		
0000131670	25143316	ARTS ST	N VILLERE ST	N ROBERTSON ST	371	2	812	Flexible	Local	None	ST. ROCH	1,000	18	Weak	15.1	23.4	19.3	01/31/2015	11.8	18.1	15.0	Very Poor		2016	AC - Reconstruction (Minor Collector/Local)	$232,116		
0000131680	25143314	ARTS ST	N ROBERTSON ST	N CLAIBORNE AVE	370	1	1,121	Flexible	Local	None	ST. ROCH	1,000	18	Weak	52.6	66.5	59.6	01/31/2015	48.5	63.6	56.1	Fair		2017	AC - Mill and Overlay	$47,068		
0000131690	25142290	ARTS ST	N CLAIBORNE AVE	N DERBIGNY ST	369	2	1,056	Flexible	Local	None	ST. ROCH	1,000	18	Weak	29.2	43.5	36.4	01/31/2015	23.1	38.4	30.8	Very Poor		2016	AC - Mill and Overlay with Base Repairs	$64,983		
0000131700	25142288	ARTS ST	N DERBIGNY ST	N ROMAN ST	369	2	1,187	Flexible	Local	None	ST. ROCH	1,000	18	Weak	48.2	46.0	47.1	01/31/2015	43.7	41.4	42.6	Poor		2016	AC - Mill and Overlay	$48,600		
0000131710	25142286	ARTS ST	N ROMAN ST	N PRIEUR ST	370	2	1,061	Flexible	Local	None	ST. ROCH	1,000	18	Weak	42.2	43.2	42.7	01/31/2015	36.7	38.0	37.4	Very Poor		2016	AC - Mill and Overlay with Base Repairs	$65,311		
0000131720	25135631	ARTS ST	N PRIEUR ST	N JOHNSON ST	368	2	1,176	Flexible	Local	None	ST. ROCH	1,000	18	Weak	50.8	49.4	50.1	01/31/2015	46.5	44.9	45.7	Poor		2016	AC - Mill and Overlay	$48,181		
0000131730	25135629	ARTS ST	N JOHNSON ST	N GALVEZ ST	371	2	1,160	Flexible	Local	None	ST. ROCH	1,000	18	Weak	42.3	44.2	43.3	01/31/2015	36.8	39.3	38.1	Very Poor		2016	AC - Mill and Overlay with Base Repairs	$71,348		
0000131740	25135625	ARTS ST	N GALVEZ ST	N MIRO ST	369	2	1,085	Flexible	Local	None	ST. ROCH	1,000	18	Weak	25.1	30.9	28.0	01/31/2015	19.6	24.5	22.1	Very Poor		2016	AC - Reconstruction (Minor Collector/Local)	$310,346		
0000131750	25135613	ARTS ST	N MIRO ST	N TONTI ST	369	2	963	Flexible	Local	None	ST. ROCH	1,000	18	Weak	11.5	52.4	32.0	01/31/2015	8.9	48.3	28.6	Very Poor		2016	AC - Mill and Overlay with Base Repairs	$59,234		
0000131760	25135611	ARTS ST	N TONTI ST	PEACE CT	183	2	445	Flexible	Local	None	ST. ROCH	1,000	18	Weak	24.9	64.5	44.7	01/31/2015	19.4	61.5	40.5	Poor		2016	AC - Mill and Overlay	$18,240		
0000131770	25135610	ARTS ST	PEACE CT	N ROCHEBLAVE ST	184	2	457	Flexible	Local	None	ST. ROCH	1,000	18	Weak	22.6	75.6	49.1	01/31/2015	17.4	73.3	45.4	Poor		2016	AC - Mill and Overlay	$18,723		
0000131780	25135606	ARTS ST	N ROCHEBLAVE ST	N DORGENOIS ST	373	2	1,016	Flexible	Local	None	ST. ROCH	1,000	18	Weak	10.0	73.5	41.8	01/31/2015	7.8	71.0	39.4	Very Poor		2016	AC - Mill and Overlay with Base Repairs	$62,502		
0000131790	25135306	ARTS ST	N DORGENOIS ST	LAW ST	368	2	1,020	Flexible	Local	None	ST. ROCH	1,000	18	Weak	44.6	80.7	62.7	01/31/2015	39.8	78.7	59.3	Fair		2018	AC - Mill and Overlay	$43,884		
0000131800	25135304	ARTS ST	LAW ST	FLORIDA AVE	372	2	1,232	Flexible	Local	None	ST. ROCH	1,000	18	Weak	18.8	67.4	43.1	01/31/2015	14.6	64.5	39.6	Very Poor		2016	AC - Mill and Overlay with Base Repairs	$75,792		
0000131810	25178892	PAINTERS ST	FRANKLIN AVE	N CLAIBORNE AVE	310	2	1,063	Flexible	Local	None	ST. ROCH	1,000	18	Weak	43.9	81.2	62.6	01/31/2015	38.9	79.2	59.1	Fair		2017	AC - Mill and Overlay	$44,642		
0000131820	25143302	PAINTERS ST	N CLAIBORNE AVE	N DERBIGNY ST	368	2	1,225	Flexible	Local	None	ST. ROCH	1,000	18	Weak	59.5	95.6	77.6	01/31/2015	56.0	94.2	75.1	Good		2023	AC - Mill and Overlay	$59,626		
0000131830	25143300	PAINTERS ST	N DERBIGNY ST	N ROMAN ST	371	2	1,227	Flexible	Local	None	ST. ROCH	1,000	18	Weak	49.3	74.7	62.0	01/31/2015	44.8	72.3	58.6	Fair		2017	AC - Mill and Overlay	$51,504		
0000131840	25142292	PAINTERS ST	N ROMAN ST	N PRIEUR ST	368	2	1,109	Flexible	Local	None	ST. ROCH	1,000	18	Weak	52.9	92.9	72.9	01/31/2015	48.9	91.5	70.2	Good		2021	AC - Mill and Overlay	$51,408		
0000131850	25136637	PAINTERS ST	N PRIEUR ST	N JOHNSON ST	368	2	1,118	Flexible	Local	None	ST. ROCH	1,000	18	Weak	16.5	52.4	34.5	01/31/2015	13.0	48.3	30.7	Very Poor		2016	AC - Mill and Overlay with Base Repairs	$68,785		
0000131860	25136633	PAINTERS ST	N JOHNSON ST	N GALVEZ ST	372	2	1,130	Flexible	Local	None	ST. ROCH	1,000	18	Weak	16.0	50.4	33.2	01/31/2015	12.6	46.0	29.3	Very Poor		2016	AC - Mill and Overlay with Base Repairs	$69,557		
0000131870	25136627	PAINTERS ST	N GALVEZ ST	N MIRO ST	370	2	974	Flexible	Local	None	ST. ROCH	1,000	18	Weak	12.9	39.0	26.0	01/31/2015	10.0	32.7	21.4	Very Poor		2016	AC - Reconstruction (Minor Collector/Local)	$278,413		
0000131880	25136617	PAINTERS ST	N MIRO ST	N TONTI ST	369	2	1,086	Flexible	Local	None	ST. ROCH	1,000	18	Weak	22.7	50.8	36.8	01/31/2015	17.5	46.5	32.0	Very Poor		2016	AC - Mill and Overlay with Base Repairs	$66,802		
0000131890	25136615	PAINTERS ST	N TONTI ST	N ROCHEBLAVE ST	368	2	970	Flexible	Local	None	ST. ROCH	1,000	18	Weak	3.0	41.5	22.3	01/31/2015	2.2	35.8	19.0	Very Poor		2016	AC - Reconstruction (Minor Collector/Local)	$277,491		
0000131900	25136608	PAINTERS ST	N ROCHEBLAVE ST	N DORGENOIS ST	369	2	1,072	Flexible	Local	None	ST. ROCH	1,000	18	Weak	31.0	59.9	45.5	01/31/2015	24.6	56.4	40.5	Poor		2016	AC - Mill and Overlay	$43,913		
0000131910	25133368	PAINTERS ST	N DORGENOIS ST	LAW ST	370	2	974	Flexible	Local	None	ST. ROCH	1,000	18	Weak	18.5	45.8	32.2	01/31/2015	14.4	41.2	27.8	Very Poor		2016	AC - Mill and Overlay with Base Repairs	$59,924		
0000131920	25133366	PAINTERS ST	LAW ST	IDEAL PL	207	2	534	Flexible	Local	None	ST. ROCH	1,000	18	Weak	10.3	40.4	25.4	01/31/2015	8.1	34.4	21.3	Very Poor		2016	AC - Reconstruction (Minor Collector/Local)	$152,742		
0000131930	25133364	PAINTERS ST	IDEAL PL	FLORIDA AVE	165	2	418	Flexible	Local	None	ST. ROCH	1,000	18	Weak	12.4	52.5	32.5	01/31/2015	9.6	48.4	29.0	Very Poor		2016	AC - Mill and Overlay with Base Repairs	$25,706		
0000131940	2561610	FRANKLIN AVE	FRANKLIN AVE	LAW ST	206	1	508	Composite	Local	None	ST. ROCH	1,000	26	Weak	19.6	72.9	46.3	01/31/2015	17.9	69.8	43.9	Poor		2016	AC - Mill and Overlay	$20,821		
0000131950	2513373	FRANKLIN AVE	LAW ST	FLORIDA AVE	372	1	945	Composite	Local	None	ST. ROCH	1,000	26	Weak	34.7	74.6	54.7	01/31/2015	32.4	71.6	52.0	Poor		2016	AC - Mill and Overlay	$38,720		
0000131960	2562380	FRANKLIN AVE	FLORIDA AVE	IDEAL PL	160	1	371	Composite	Local	None	ST. ROCH	1,000	26	Weak	24.7	100.0	62.4	01/31/2015	22.7	99.4	61.1	Fair		2022	AC - Mill and Overlay	$17,638		
0000131970	2562375	FRANKLIN AVE	IDEAL PL	LAW ST	210	1	476	Composite	Local	None	ST. ROCH	1,000	26	Weak	19.9	64.7	42.3	01/31/2015	18.2	61.4	39.8	Very Poor		2016	AC - Mill and Overlay with Base Repairs	$29,289		
0000131980	2562377	FRANKLIN AVE	LAW ST	FRANKLIN AVE	198	1	462	Composite	Local	None	ST. ROCH	1,000	26	Weak	15.5	66.3	40.9	01/31/2015	14.0	63.0	38.5	Very Poor		2016	AC - Mill and Overlay with Base Repairs	$28,400		
0000131990	2514297	ALMONASTER AVE	FRANKLIN AVE & N ROMAN ST	N PRIEUR ST	396	2	1,228	Composite	Major Collector	Local	ST. CLAUDE	5,000	34	Weak	54.2	76.7	65.5	01/31/2015	51.1	73.5	62.3	Fair		2019	AC - Mill and Overlay	$54,165		
0000132000	2513664	ALMONASTER AVE	N PRIEUR ST	N JOHNSON ST	389	2	1,239	Composite	Major Collector	Local	ST. CLAUDE	5,000	34	Weak	61.7	82.5	72.1	01/31/2015	58.2	79.9	69.1	Fair		2021	AC - Mill and Overlay	$57,407		
0000132010	2513661	ALMONASTER AVE	N JOHNSON ST	N GALVEZ ST	388	2	1,319	Composite	Major Collector	Local	ST. CLAUDE	5,000	34	Weak	67.5	72.2	69.9	01/31/2015	63.9	68.8	66.4	Fair		2020	AC - Mill and Overlay	$59,623		
0000132020	2513895	ALMONASTER AVE	UNNAMED	N MIRO ST	213	2	703	Composite	Major Collector	Local	ST. CLAUDE	5,000	34	Weak	46.3	70.1	58.2	01/31/2015	43.4	66.6	55.0	Fair		2017	AC - Mill and Overlay	$29,500		
0000132030	2560362	ALMONASTER AVE	N GALVEZ ST	UNNAMED	178	2	589	Composite	Major Collector	Local	ST. CLAUDE	5,000	34	Weak	81.7	73.4	77.6	01/31/2015	79.1	70.0	74.6	Good		2022	AC - Mill and Overlay	$27,993		
0000132040	2513885	ALMONASTER AVE	N MIRO ST	N TONTI ST	390	2	1,271	Composite	Major Collector	Local	ST. CLAUDE	5,000	34	Weak	66.4	71.2	68.8	01/31/2015	62.8	67.8	65.3	Fair		2019	AC - Mill and Overlay	$56,062		
0000132050	2513880	ALMONASTER AVE	N TONTI ST	COMUS CT	192	2	625	Composite	Major Collector	Local	ST. CLAUDE	5,000	34	Weak	52.2	63.7	58.0	01/31/2015	49.3	60.1	54.7	Poor		2016	AC - Mill and Overlay	$25,593		
0000132060	2518361	ALMONASTER AVE	COMUS CT	N ROCHEBLAVE ST	198	2	665	Composite	Major Collector	Local	ST. CLAUDE	5,000	34	Weak	63.2	60.1	61.7	01/31/2015	59.6	56.6	58.1	Fair		2017	AC - Mill and Overlay	$27,905		
0000132070	2513866	ALMONASTER AVE	N ROCHEBLAVE ST	N DORGENOIS ST & ALMONASTER AV OVERPA	389	2	1,294	Composite	Major Collector	Local	ST. CLAUDE	5,000	34	Weak	68.8	70.0	69.4	01/31/2015	65.3	66.5	65.9	Fair		2020	AC - Mill and Overlay	$58,508		
0000132080	2525965	ALMONASTER AVE OVERPASS	N DORGENOIS ST	HIGGINS BLVD	3,452	2	12,339	Composite	Major Collector	Local	DESIRE AREA	5,000	34	Weak	58.4	75.3	66.9	01/31/2015	54.9	72.0	63.5	Fair		2019	AC - Mill and Overlay	$544,253		
0000132090	2513724	ALMONASTER AVE	HIGGINS BLVD	HIGGINS BLVD	77	2	308	Flexible	Major Collector	Local	DESIRE AREA	5,000	30	Weak	17.7	62.3	40.0	01/31/2015	13.9	59.1	36.5	Very Poor		2016	AC - Mill and Overlay with Base Repairs	$18,979		
0000132100	2562369	ALMONASTER AVE	HIGGINS BLVD	HIGGINS BLVD	71	2	257	Composite	Major Collector	Local	DESIRE AREA	5,000	34	Weak	31.6	52.3	42.0	01/31/2015	29.3	49.4	39.4	Very Poor		2016	AC - Mill and Overlay with Base Repairs	$15,827		
0000132110	2523643	ALMONASTER AVE	HIGGINS BLVD	EDNA ST	109	2	387	Composite	Major Collector	Local	DESIRE AREA	5,000	34	Weak	49.1	41.2	45.2	01/31/2015	46.2	38.8	42.5	Poor		2016	AC - Mill and Overlay	$15,856		
0000132120	2513726	ALMONASTER AVE	EDNA ST	LIBERTY TERRACE DR	168	2	623	Composite	Major Collector	Local	DESIRE AREA	5,000	34	Weak	61.3	52.5	56.9	01/31/2015	57.8	49.6	53.7	Poor		2016	AC - Mill and Overlay	$25,522		

DRAFT

Appendix A RoadMatrix Section Attributes

															Field Measured Conditions				2016 Predicted Conditions									
SectionID	SEGMENTID	Street	From	To	Length (ft)	Lanes	Area (yd^2)	Pavement Type	Functional Class	FHWA Route	Neighborhood	AADT	EGT	Subgrade Strength	RCI	SDI	PCI	PCI Date	RCIYr1	SDIYr1	PCIYr1	PCI Class	Destroyed Road	Need Year (Adjusted)	Need Recommended Rehab (PCI Trigger)	Need Cost (PCI Trigger)	Last Rehab	Last Rehab Date
0000132130	2517904	ALMONASTER AVE	LIBERTY TERRACE DR	LIBERTY TERRACE DR	175	2	660	Composite	Major Collector	Local	DESIRE AREA	5,000	34	Weak	37.9	39.8	38.9	01/31/2015	35.4	37.4	36.4	Very Poor		2016	AC - Mill and Overlay with Base Repairs	$40,610		
0000132140	2517907	ALMONASTER AVE	LIBERTY TERRACE DR	SIMMONS DR	171	2	643	Composite	Major Collector	Local	DESIRE AREA	5,000	34	Weak	71.7	59.8	65.8	01/31/2015	68.3	56.3	62.3	Fair		2019	AC - Mill and Overlay	$28,362		
0000132150	2527564	ALMONASTER AVE	SIMMONS DR	SIMMONS DR	347	2	1,252	Composite	Major Collector	Local	DESIRE AREA	5,000	34	Weak	61.2	64.1	62.7	01/31/2015	57.7	60.5	59.1	Fair		2018	AC - Mill and Overlay	$53,858		
0000132160	2527565	ALMONASTER AVE	SIMMONS DR	ST FERDINAND	1,135	2	4,239	Composite	Major Collector	Local	DESIRE AREA	5,000	34	Weak	72.9	58.9	65.9	01/31/2015	69.5	55.4	62.5	Fair		2019	AC - Mill and Overlay	$186,956		
0000132170	2518272	ALMONASTER AVE	ST FERDINAND ST	ST FERDINAND ST	121	2	522	Composite	Major Collector	Local	DESIRE AREA	5,000	34	Weak	62.5	56.6	59.6	01/31/2015	59.0	53.3	56.2	Fair		2017	AC - Mill and Overlay	$21,910		
0000132180	2518271	ALMONASTER AVE	ST FERDINAND ST	METROPOLITAN ST	1,956	2	6,929	Composite	Major Collector	Local	DESIRE AREA	5,000	34	Weak	73.0	61.7	67.4	01/31/2015	69.6	58.2	63.9	Fair		2019	AC - Mill and Overlay	$305,607		
0000132190	2513768	ALMONASTER AVE	METROPOLITAN ST	LOUISA ST	211	2	767	Composite	Major Collector	Local	DESIRE AREA	5,000	34	Weak	65.1	75.1	70.1	01/31/2015	61.4	71.8	66.6	Fair		2020	AC - Mill and Overlay	$34,662		
0000132200	2513764	ALMONASTER AVE	LOUISA ST	DESIRE ST	749	1	2,811	Rigid	Major Collector	Local	DESIRE AREA	5,000	30	Weak	66.0	56.1	61.1	01/31/2015	62.3	52.8	57.6	Fair		2017	PCC - Joint Repair	$147,795		
0000132210	2527271	ALMONASTER AVE	DESIRE ST	ALVAR ST	957	1	3,583	Rigid	Major Collector	Local	DESIRE AREA	5,000	30	Weak	51.2	53.0	52.1	01/31/2015	48.3	50.0	49.2	Poor		2016	PCC - Joint Repair	$183,798		
0000132220	2527272	ALMONASTER AVE	ALVAR ST	ALVAR ST	213	1	783	Rigid	Major Collector	Local	DESIRE AREA	5,000	30	Weak	34.7	43.7	39.2	01/31/2015	32.2	41.1	36.7	Very Poor		2016	PCC - Full Depth Slab Repair	$60,143		
0000132230	2527537	ALMONASTER AVE	ALVAR ST	FRANCE RD	152	1	635	Rigid	Major Collector	Local	DESIRE AREA	5,000	30	Weak	1.1	13.1	7.1	01/31/2015	0.0	11.7	5.9	Failure		2016	PCC - Reconstruction (Arterial/Major Collector)	$305,913		
0000132240	2513261	ALMONASTER AVE	FRANCE RD	FRANCE RD	132	1	525	Rigid	Major Collector	Local	DESIRE AREA	5,000	30	Weak	15.0	12.2	13.6	01/31/2015	13.5	10.9	12.2	Very Poor		2016	PCC - Reconstruction (Arterial/Major Collector)	$253,107		
0000132250	2523976	ALMONASTER AVE	FRANCE RD	FRANCE RD	154	1	546	Rigid	Major Collector	Local	DESIRE AREA	5,000	30	Weak	28.3	44.4	36.4	01/31/2015	26.2	41.7	34.0	Very Poor		2016	PCC - Full Depth Slab Repair	$41,974		
0000132260	2523975	ALMONASTER AVE	FRANCE RD	ALVAR ST	367	1	1,296	Rigid	Major Collector	Local	DESIRE AREA	5,000	30	Weak	25.0	71.4	48.2	01/31/2015	22.9	68.0	45.5	Poor		2016	PCC - Joint Repair	$66,467		
0000132270	2559213	ALMONASTER AVE	ALVAR ST	LOUISA ST	1,691	1	6,368	Rigid	Major Collector	Local	DESIRE AREA	5,000	30	Weak	59.1	57.0	58.1	01/31/2015	55.6	53.7	54.7	Poor		2016	PCC - Joint Repair	$326,598		
0000132280	2559705	ALMONASTER AVE	LOUISA ST	METROPOLITAN ST	211	2	766	Composite	Major Collector	Local	DESIRE AREA	5,000	34	Weak	67.3	56.4	61.9	01/31/2015	63.7	53.1	58.4	Fair		2018	AC - Mill and Overlay	$32,982		
0000132290	2523756	ALMONASTER AVE	METROPOLITAN ST	ST FERDINAND ST	2,251	2	7,413	Composite	Major Collector	Local	DESIRE AREA	5,000	34	Weak	81.8	56.2	69.0	01/31/2015	79.2	52.9	66.1	Fair		2020	AC - Mill and Overlay	$335,165		
0000132300	2513650	ALMONASTER AVE	ST FERDINAND ST	LIBERTY TERRACE DR	1,677	2	6,289	Composite	Major Collector	Local	DESIRE AREA	5,000	34	Weak	70.8	50.9	60.9	01/31/2015	67.4	48.0	57.7	Fair		2017	AC - Mill and Overlay	$264,022		
0000132310	2523287	ALMONASTER AVE	LIBERTY TERRACE DR	HIGGINS BLVD	519	2	1,870	Composite	Major Collector	Local	DESIRE AREA	5,000	34	Weak	72.4	60.6	66.6	01/31/2015	69.2	57.1	63.2	Fair		2019	AC - Mill and Overlay	$82,488		
0000132320	2523288	ALMONASTER AVE	HIGGINS BLVD	HIGGINS BLVD	79	2	282	Flexible	Major Collector	Local	DESIRE AREA	5,000	30	Weak	74.6	84.1	79.4	01/31/2015	72.2	82.2	77.2	Good		2024	AC - Mill and Overlay	$14,079		
0000132330	2525562	ALMONASTER AVE OVERPASS	HIGGINS BLVD	ALMONASTER AVE	3,440	2	10,733	Composite	Major Collector	Local	DESIRE AREA	5,000	34	Weak	54.3	48.5	51.4	01/31/2015	51.2	65.0	58.1	Fair		2017	AC - Mill and Overlay	$450,594		
0000132340	2513839	ALMONASTER AVE	N DORGENOIS ST	LAW ST	391	1	858	Composite	Local	None	ST. CLAUDE	1,000	26	Weak	47.5	94.0	70.8	01/31/2015	44.8	93.5	69.2	Fair		2025	AC - Mill and Overlay	$43,866		
0000132350	2513833	ALMONASTER AVE	LAW ST	FLORIDA AVE	472	1	1,281	Composite	Local	None	FLORIDA AREA	1,000	26	Weak	19.7	23.3	21.5	01/31/2015	18.0	21.4	19.7	Very Poor		2016	PCC - Reconstruction (Minor Collector/Local)	$617,289		
0000132360	2518414	ALMONASTER AVE	PEOPLES AVE	LAW ST	516	1	1,240	Composite	Local	None	FLORIDA AREA	1,000	26	Weak	15.2	5.7	10.5	01/31/2015	13.7	4.2	7.0	Failure		2016	PCC - Reconstruction (Minor Collector/Local)	$597,474		
0000132370	2513835	ALMONASTER AVE	LAW ST	N DORGENOIS ST	389	1	959	Composite	Local	None	ST. ROCH	1,000	26	Weak	49.3	86.6	68.0	01/31/2015	46.5	85.2	65.9	Fair		2021	AC - Mill and Overlay	$44,447		
0000132380	2513856	ALMONASTER AVE	N DORGENOIS ST	N ROCHEBLAVE ST	391	2	1,370	Composite	Major Collector	Local	ST. CLAUDE	5,000	34	Weak	61.9	62.5	62.2	01/31/2015	58.4	59.0	58.7	Fair		2018	AC - Mill and Overlay	$58,964		
0000132390	2513860	ALMONASTER AVE	N ROCHEBLAVE ST	DEERS ST	63	2	192	Composite	Major Collector	Local	ST. ROCH	5,000	34	Weak	42.2	69.5	55.9	01/31/2015	39.7	66.0	52.9	Poor		2016	AC - Mill and Overlay	$7,846		
0000132400	2513863	ALMONASTER AVE	DEERS ST	COMUS CT	135	2	458	Composite	Major Collector	Local	ST. CLAUDE	5,000	34	Weak	70.4	81.3	75.9	01/31/2015	66.9	78.6	72.8	Good		2022	AC - Mill and Overlay	$21,739		
0000132410	2513864	ALMONASTER AVE	COMUS CT	N TONTI ST	194	2	640	Composite	Major Collector	Local	ST. CLAUDE	5,000	34	Weak	59.5	74.8	67.2	01/31/2015	56.0	71.5	63.8	Fair		2019	AC - Mill and Overlay	$28,239		
0000132420	2513881	ALMONASTER AVE	N TONTI ST	N MIRO ST	391	2	1,157	Composite	Major Collector	Local	ST. ROCH	5,000	34	Weak	73.3	60.1	66.7	01/31/2015	69.9	56.6	63.3	Fair		2019	AC - Mill and Overlay	$51,028		
0000132430	2513893	ALMONASTER AVE	N MIRO ST	N GALVEZ ST	391	2	1,192	Composite	Major Collector	Local	ST. CLAUDE	5,000	34	Weak	77.5	51.5	64.5	01/31/2015	74.4	48.6	61.5	Fair		2019	AC - Mill and Overlay	$52,582		
0000132440	2513657	ALMONASTER AVE	N GALVEZ ST	N JOHNSON ST	388	2	1,231	Composite	Major Collector	Local	ST. CLAUDE	5,000	34	Weak	70.3	58.2	64.4	01/31/2015	67.0	54.7	60.9	Fair		2018	AC - Mill and Overlay	$52,964		
0000132450	2513658	ALMONASTER AVE	N JOHNSON ST	N PRIEUR ST	392	2	1,238	Composite	Major Collector	Local	ST. CLAUDE	5,000	34	Weak	71.8	80.4	76.1	01/31/2015	68.4	77.6	73.0	Good		2022	AC - Mill and Overlay	$58,821		
0000132460	2518075	ALMONASTER AVE	N PRIEUR ST	FRANKLIN AVE	187	2	755	Composite	Major Collector	Local	ST. CLAUDE	5,000	34	Weak	55.6	94.4	75.0	01/31/2015	52.4	93.6	73.0	Good		2026	AC - Mill and Overlay	$39,597		
0000132470	2561254	ALMONASTER AVE	FLORIDA AVE	ALMONASTER AVE	201	1	594	Composite	Local	None	ST. ROCH	1,000	26	Weak	30.1	26.5	28.3	01/31/2015	28.0	24.5	26.3	Very Poor		2016	AC - Mill and Overlay with Base Repairs	$36,542		
0000132480	2513876	PEOPLES AVE	FLORIDA AVE	ABUNDANCE ST	1,402	2	5,166	Composite	Local	None	ST. ROCH	1,000	26	Weak	6.9	17.0	12.0	01/31/2015	5.4	15.5	10.5	Very Poor		2016	PCC - Reconstruction (Minor Collector/Local)	$2,489,830		
0000132490	2513875	PEOPLES AVE	ABUNDANCE ST	TREASURE ST	371	2	1,213	Flexible	Local	None	DESIRE AREA	1,000	18	Weak	28.0	23.9	26.0	01/31/2015	22.0	18.5	20.3	Very Poor		2016	AC - Reconstruction (Minor Collector/Local)	$346,951		
0000132500	2513874	PEOPLES AVE	TREASURE ST	BENEFIT ST	367	2	999	Flexible	Local	None	DESIRE AREA	1,000	18	Weak	51.0	9.6	30.3	01/31/2015	46.7	7.5	27.1	Very Poor		2016	AC - Mill and Overlay with Base Repairs	$61,497		
0000132510	2513873	PEOPLES AVE	BENEFIT ST	EDGE ST	395	2	984	Flexible	Local	None	DESIRE AREA	1,000	18	Weak	32.0	12.2	22.1	01/31/2015	25.5	9.5	17.5	Very Poor		2016	AC - Reconstruction (Minor Collector/Local)	$281,399		
0000132520	2513872	PEOPLES AVE	EDGE ST	BAY ST	165	2	368	Flexible	Local	None	DESIRE AREA	1,000	18	Weak	36.5	16.5	26.5	01/31/2015	29.9	13.0	21.5	Very Poor		2016	AC - Reconstruction (Minor Collector/Local)	$105,112		
0000132530	2512373	PEOPLES AVE	BAY ST	SAGE ST	289	2	686	Flexible	Local	None	ST. ROCH	1,000	18	Weak	37.8	12.4	25.1	01/31/2015	31.4	9.6	20.5	Very Poor		2016	AC - Reconstruction (Minor Collector/Local)	$196,147		
0000132540	2512372	PEOPLES AVE	SAGE ST	DAHLIA WALK	438	2	951	Flexible	Local	None	DESIRE AREA	1,000	18	Weak	29.5	25.5	27.5	01/31/2015	23.3	19.9	21.6	Very Poor		2016	AC - Reconstruction (Minor Collector/Local)	$271,962		
0000132550	2512132	SAGE ST	DAHLIA WALK	PEOPLES AVE	403	2	1,084	Flexible	Local	None	ST. ROCH	1,000	18	Weak	12.6	17.0	14.8	01/31/2015	9.8	13.4	11.6	Very Poor		2016	AC - Reconstruction (Minor Collector/Local)	$310,029		
0000132560	2512130	BAY ST	DAHLIA WALK	PEOPLES AVE	657	2	1,673	Flexible	Local	None	ST. ROCH	1,000	18	Weak	6.2	6.8	6.5	01/31/2015	4.8	5.3	5.1	Failure		2016	AC - Reconstruction (Minor Collector/Local)	$478,468		
0000132570	2513568	EDGE ST	DAHLIA WALK	RABBITS ST	477	2	968	Flexible	Local	None	ST. ROCH	1,000	18	Weak	22.2	7.8	15.0	01/31/2015	17.1	6.0	11.6	Very Poor		2016	AC - Reconstruction (Minor Collector/Local)	$276,760		
0000132580	2513567	EDGE ST	RABBITS ST	PEOPLES AVE	331	2	748	Flexible	Local	None	ST. ROCH	1,000	18	Weak	5.9	19.0	12.5	01/31/2015	4.5	14.8	9.7	Failure		2016	AC - Reconstruction (Minor Collector/Local)	$213,941		
0000132590	2513319	BENEFIT ST	EADS ST	DEERS ST	356	2	1,105	Flexible	Local	None	ST. ROCH	1,000	18	Weak	0.0	2.5	1.3	01/31/2015	0.0	1.8	0.9	Failure		2016	AC - Reconstruction (Minor Collector/Local)	$316,066		
0000132600	2513562	BENEFIT ST	DEERS ST	RABBITS ST	359	2	1,151	Flexible	Local	None	ST. ROCH	1,000	18	Weak	0.0	1.4	0.7	01/31/2015	0.0	0.9	0.5	Failure		2016	AC - Reconstruction (Minor Collector/Local)	$329,221		
0000132610	2513566	BENEFIT ST	RABBITS ST	PEOPLES AVE	321	2	1,065	Flexible	Local	None	ST. ROCH	1,000	18	Weak	0.5	7.8	4.2	01/31/2015	0.2	6.0	3.1	Failure		2016	AC - Reconstruction (Minor Collector/Local)	$304,468		
0000132620	2513525	TREASURE ST	DEAD END	EADS ST	247	2	601	Flexible	Local	None	ST. ROCH	1,000	18	Weak	0.1	0.1	0.1	12/31/2015	0.1	0.1	0.1	Failure	1	2016	AC - Reconstruction (Minor Collector/Local)	$171,871		
0000132630	2513323	TREASURE ST	EADS ST	DEERS ST	355	2	940	Flexible	Local	None	ST. ROCH	1,000	18	Weak	4.7	28.0	16.4	01/31/2015	3.5	22.0	12.8	Very Poor		2016	AC - Reconstruction (Minor Collector/Local)	$268,912		
0000132640	2513564	TREASURE ST	DEERS ST	RABBITS ST	358	2	1,095	Flexible	Local	None	ST. ROCH	1,000	18	Weak	9.7	7.6	8.7	01/31/2015	7.6	5.9	6.8	Failure		2016	AC - Reconstruction (Minor Collector/Local)	$313,047		
0000132650	2513570	TREASURE ST	RABBITS ST	PEOPLES AVE	320	2	944	Flexible	Local	None	ST. ROCH	1,000	18	Weak	10.2	18.6	14.4	01/31/2015	8.0	14.5	11.3	Very Poor		2016	AC - Reconstruction (Minor Collector/Local)	$269,865		
0000132660	2513818	RABBITS ST	ABUNDANCE ST	TREASURE ST	368	2	991	Flexible	Local	None	ST. ROCH	1,000	18	Weak	12.6	7.7	10.2	01/31/2015	9.8	6.0	7.9	Failure		2016	AC - Reconstruction (Minor Collector/Local)	$283,433		
0000132670	2513569	RABBITS ST	TREASURE ST	BENEFIT ST	368	2	1,218	Flexible	Local	None	ST. ROCH	1,000	18	Weak	22.3	0.0	11.2	01/31/2015	17.1	0.0	8.6	Failure		2016	AC - Reconstruction (Minor Collector/Local)	$348,349		
0000132680	2513565	RABBITS ST	BENEFIT ST	EDGE ST	393	2	1,173	Flexible	Local	None	ST. ROCH	1,000	18	Weak	22.0	16.9	19.5	01/31/2015	16.9	13.3	15.1	Very Poor		2016	AC - Reconstruction (Minor Collector/Local)	$335,417		
0000132690	2513699	DEERS ST	ABUNDANCE ST	TREASURE ST	369	2	1,119	Flexible	Local	None	ST. ROCH	1,000	18	Weak	0.6	14.1	7.4	01/31/2015	0.3	11.0	5.7	Failure		2016	AC - Reconstruction (Minor Collector/Local)	$320,101		
0000132700	2513563	DEERS ST	TREASURE ST	BENEFIT ST	370	2	845	Flexible	Local	None	ST. ROCH	1,000	18	Weak	1.5	25.3	13.4	01/31/2015	1.0	19.7	10.4	Very Poor		2016	AC - Reconstruction (Minor Collector/Local)	$241,712		
0000132710	2513561	DEERS ST	BENEFIT ST	DEAD END	268	2	785	Flexible	Local	None	ST. ROCH	1,000	18	Weak	23.9	62.4	43.2	01/31/2015	18.5	59.2	38.9	Very Poor		2016	AC - Mill and Overlay with Base Repairs	$48,281		
0000132720	2513817	EADS ST	CONSTITUTION PL	INDUSTRY ST	205	2	528	Flexible	Local	None	ST. ROCH	1,000	18	Weak	7.2	14.3	10.8	01/31/2015	5.6	11.1	8.4	Failure		2016	AC - Reconstruction (Minor Collector/Local)	$150,868		
0000132730	2513701	EADS ST	INDUSTRY ST	AGRICULTURE ST	369	2	936	Flexible	Local	None	ST. ROCH	1,000	18	Weak	6.0	32.9	19.5	01/31/2015	4.6	26.2	15.4	Very Poor		2016	AC - Reconstruction (Minor Collector/Local)	$267,800		
0000132740	2513528	EADS ST	AGRICULTURE ST	ABUNDANCE ST	370	2	1,031	Flexible	Local	None	ST. ROCH	1,000	18	Weak	0.0	15.2	7.6	01/31/2015	0.0	11.9	6.0	Failure		2016	AC - Reconstruction (Minor Collector/Local)	$294,745		
0000132750	2513526	EADS ST	ABUNDANCE ST	TREASURE ST	367	2	984	Flexible	Local	None	ST. ROCH	1,000	18	Weak	38.4	26.3	32.4	01/31/2015	32.0	20.6	26.3	Very Poor		2016	AC - Mill and Overlay with Base Repairs	$60,519		
0000132760	2513322	EADS ST	TREASURE ST	BENEFIT ST	369	2	1,033	Flexible	Local	None	ST. ROCH	1,000	18	Weak	16.5	45.5	31.0	01/31/2015	13.0	40.9	27.0	Very Poor		2016	AC - Mill and Overlay with Base Repairs	$63,548		
0000132770	2513446	EADS ST	BENEFIT ST	DAHLIA WALK	201	2	454	Flexible	Local	None	ST. ROCH	1,000	18	Weak	24.7	39.5	32.1	01/31/2015	19.2	33.4	26.3	Very Poor		2016	AC - Mill and Overlay with Base Repairs	$27,921		
0000132780	2513320	DAHLIA WALK	EADS ST	EDGE ST	292	2	772	Flexible	Local	None	ST. ROCH	1,000	18	Weak	57.8	51.4	54.6	01/31/2015	54.2	47.2	50.7	Poor		2016	AC - Mill and Overlay	$31,616		
0000132790	2513559	DAHLIA WALK	EDGE ST	BAY ST	220	2	509	Flexible	Local	None	ST. ROCH	1,000	18	Weak	48.1	79.2	63.7	01/31/2015	43.5	77.1	60.3	Fair		2018	AC - Mill and Overlay	$21,899		
0000132800	2512129	DAHLIA WALK	BAY ST	SAGE ST	386	2	1,160	Flexible	Local	None	ST. ROCH	1,000	18	Weak	33.1	50.6	41.9	01/31/2015	26.4	46.2	36.3	Very Poor		2016	AC - Mill and Overlay with Base Repairs	$71,355		
0000132810	2512131	DAHLIA WALK	SAGE ST	PEOPLES AVE	579	2	1,821	Flexible	Local	None	ST. ROCH	1,000	18	Weak	45.9	30.4	38.2	01/31/2015	41.3	24.1	32.7	Very Poor		2016	AC - Mill and Overlay with Base Repairs	$112,061		
0000132820	2561249	FRANKLIN AVE	CONSTITUTION PL	INDUSTRY ST	206	1	461	Composite	Local	None	ST. ROCH	1,000	26	Weak	18.7	45.5	32.1	01/31/2015	17.1	42.9	30.0	Very Poor		2016	AC - Mill and Overlay with Base Repairs	$28,393		
0000132830	2561253	FRANKLIN AVE	INDUSTRY ST	AGRICULTURE ST	372	1	1,035	Composite	Local	None	ST. ROCH	1,000	26	Weak	14.6	4.3	9.5	01/31/2015	13.1	2.8	8.0	Failure		2016	PCC - Reconstruction (Minor Collector/Local)	$499,091		
0000132840	2561251	FRANKLIN AVE	AGRICULTURE ST	FRANKLIN AVE	297	1	718	Composite	Local	None	ST. ROCH	1,000	26	Weak	53.5	45.1	49.3	01/31/2015	50.7	42.5	46.6	Poor		2016	AC - Mill and Overlay	$29,399		
0000132850	2523747	FRANKLIN AVE	FRANKLIN AVE	AGRICULTURE ST	299	1	700	Composite	Local	None	ST. ROCH	1,000	26	Weak	36.8	48.2	42.5	01/31/2015	34.4	45.4	39.9	Very Poor		2016	AC - Mill and Overlay with Base Repairs	$43,051		
0000132860	2561252	FRANKLIN AVE	AGRICULTURE ST	INDUSTRY ST	370	1	873	Composite	Local	None	ST. ROCH	1,000	26	Weak	8.1	2.0	5.1	01/31/2015	6.6	0.5	3.6	Failure		2016	PCC - Reconstruction (Minor Collector/Local)	$420,899		
0000132870	2523745	FRANKLIN AVE	INDUSTRY ST	CONSTITUTION PL	204	1	450	Composite	Local	None	ST. ROCH	1,000	26	Weak	10.4	18.2	14.3	01/31/2015	8.9	16.6	12.8	Very Poor		2016	PCC - Reconstruction (Minor Collector/Local)	$216,742		
0000132880	2513501	CONSTITUTION PL	PAINTERS ST	FRANKLIN AVE	311	2	714	Flexible	Local	None	ST. ROCH	1,000	18	Weak	36.2	63.0	49.6	01/31/2015	29.6	59.9	44.8	Poor		2016	AC - Mill and Overlay	$29,254		
0000132890	2513499	CONSTITUTION PL	FRANKLIN AVE	EADS ST	296	2	1,258	Flexible	Local	None	ST. ROCH	1,000	18	Weak	0.0	7.5	3.8	01/31/2015	0.0	5.8	2.9	Failure		2016	AC - Reconstruction (Minor Collector/Local)	$359,852		
0000132900	2512901	INDUSTRY ST	ARTS ST	PAINTERS ST	362	2	1,137	Flexible	Local	None	ST. ROCH	1,000	18	Weak	36.9	67.8	52.4	01/31/2015	30.3	64.9	47.6	Poor		2016	AC - Mill and Overlay	$46,557		
0000132910	2513522	INDUSTRY ST	PAINTERS ST	FRANKLIN AVE	312	2	919	Flexible	Local	None	ST. ROCH	1,000	18	Weak	40.5	86.8	63.7	01/31/2015	34.5	85.1	59.8	Fair		2018	AC - Mill and Overlay	$39,533		

DRAFT

Appendix A RoadMatrix Section Attributes

															Field Measured Conditions				2016 Predicted Conditions									
SectionID	SEGMENTID	Street	From	To	Length (ft)	Lanes	Area (yd^2)	Pavement Type	Functional Class	FHWA Route	Neighborhood	AADT	EGT	Subgrade Strength	RCI	SDI	PCI	PCI Date	RCIYr1	SDIYr1	PCIYr1	PCI Class	Destroyed Road	Need Year (Adjusted)	Need Recommended Rehab (PCI Trigger)	Need Cost (PCI Trigger)	Last Rehab	Last Rehab Date
0000132920	2523738	INDUSTRY ST	FRANKLIN AVE	FRANKLIN AVE	93	2	283	Composite	Local	None	ST. ROCH	1,000	26	Weak	25.8	33.9	29.9	01/31/2015	23.8	31.6	27.7	Very Poor		2016	AC - Mill and Overlay with Base Repairs	$17,386		
0000132930	2513497	INDUSTRY ST	FRANKLIN AVE	EADS ST	307	2	828	Composite	Local	None	ST. ROCH	1,000	26	Weak	2.3	34.8	18.6	01/31/2015	0.8	32.5	16.7	Very Poor		2016	PCC - Reconstruction (Minor Collector/Local)	$399,048		
0000132940	2560504	INDUSTRY ST	EADS ST	DEAD END	293		902	Unknown/Undefined	Local	None	ST. ROCH	1,000		Weak								No Data						
0000132950	2512902	AGRICULTURE ST	ARTS ST	PAINTERS ST	357	2	1,026	Flexible	Local	None	ST. ROCH	1,000	18	Weak	26.4	69.6	48.0	01/31/2015	20.7	66.8	43.8	Poor		2016	AC - Mill and Overlay	$42,015		
0000132960	2513519	AGRICULTURE ST	PAINTERS ST	FRANKLIN AVE	313	2	911	Flexible	Local	None	ST. ROCH	1,000	18	Weak	51.3	74.9	63.1	01/31/2015	47.0	72.5	59.8	Fair		2018	AC - Mill and Overlay	$39,212		
0000132970	2513524	AGRICULTURE ST	FRANKLIN AVE	EADS ST	309	2	947	Flexible	Local	None	ST. ROCH	1,000	18	Weak	0.0	32.6	16.3	01/31/2015	0.0	26.0	13.0	Very Poor		2016	AC - Reconstruction (Minor Collector/Local)	$270,787		
0000132980	2513514	ARTS ST	DEAD END	INDUSTRY ST	339	2	1,000	Flexible	Local	None	ST. ROCH	1,000	18	Weak	60.4	44.5	52.5	01/31/2015	57.0	39.7	48.4	Poor		2016	AC - Mill and Overlay	$40,959		
0000132990	2513104	ARTS ST	INDUSTRY ST	AGRICULTURE ST	368	2	1,123	Flexible	Local	None	ST. ROCH	1,000	18	Weak	37.7	75.2	56.5	01/31/2015	31.3	72.8	52.1	Poor		2016	AC - Mill and Overlay	$45,988		
0000133000	2518415	ARTS ST	AGRICULTURE ST	DEAD END	71	2	215	Composite	Local	None	ST. ROCH	1,000	26	Weak	22.7	74.8	48.8	01/31/2015	20.8	71.8	46.3	Poor		2016	AC - Mill and Overlay	$8,806		
0000133010	2513502	PAINTERS ST	DEAD END	CONSTITUTION PL	149	2	263	Flexible	Local	None	ST. ROCH	1,000	18	Weak	13.7	9.0	11.4	01/31/2015	10.6	7.0	8.8	Failure		2016	AC - Reconstruction (Minor Collector/Local)	$75,243		
0000133020	2513500	PAINTERS ST	CONSTITUTION PL	INDUSTRY ST	213	2	461	Flexible	Local	None	ST. ROCH	1,000	18	Weak	0.3	4.0	2.2	01/31/2015	0.1	3.0	1.6	Failure		2016	AC - Reconstruction (Minor Collector/Local)	$131,707		
0000133030	2513521	PAINTERS ST	INDUSTRY ST	AGRICULTURE ST	366	2	767	Flexible	Local	None	ST. ROCH	1,000	18	Weak	14.8	2.1	8.5	01/31/2015	11.6	1.5	6.6	Failure		2016	AC - Reconstruction (Minor Collector/Local)	$219,438		
0000133040	2513518	PAINTERS ST	AGRICULTURE ST	ABUNDANCE ST	364	2	1,124	Flexible	Local	None	ST. ROCH	1,000	18	Weak	50.4	36.0	43.3	01/31/2015	46.2	29.3	37.8	Very Poor		2016	AC - Mill and Overlay with Base Repairs	$69,133		
0000133050	2513520	ABUNDANCE ST	PAINTERS ST	FRANKLIN AVE	320	2	949	Flexible	Local	None	ST. ROCH	1,000	18	Weak	13.2	1.4	7.3	01/31/2015	10.2	0.9	5.6	Failure		2016	AC - Reconstruction (Minor Collector/Local)	$271,390		
0000133060	2513445	ABUNDANCE ST	FRANKLIN AVE	EADS ST	324	2	987	Flexible	Local	None	ST. ROCH	1,000	18	Weak	15.9	7.3	11.6	01/31/2015	12.8	5.7	9.1	Failure		2016	AC - Reconstruction (Minor Collector/Local)	$282,194		
0000133070	2513527	ABUNDANCE ST	EADS ST	DEERS ST	357	2	1,120	Flexible	Local	None	ST. ROCH	1,000	18	Weak	8.0	8.3	8.2	01/31/2015	6.2	6.5	6.4	Failure		2016	AC - Reconstruction (Minor Collector/Local)	$320,228		
0000133080	2513700	ABUNDANCE ST	DEERS ST	RABBITS ST	359	2	1,039	Flexible	Local	None	ST. ROCH	1,000	18	Weak	23.9	7.9	16.9	01/31/2015	18.5	7.7	13.1	Very Poor		2016	AC - Reconstruction (Minor Collector/Local)	$297,160		
0000133090	2513819	ABUNDANCE ST	RABBITS ST	PEOPLES AVE	323	2	896	Flexible	Local	None	ST. ROCH	1,000	18	Weak	8.7	7.7	7.2	01/31/2015	5.2	6.0	5.6	Failure		2016	AC - Reconstruction (Minor Collector/Local)	$256,170		
0000133100	2561183	FRANKLIN AVE	FRANKLIN EXIT	FRANKLIN AVE	126	1	317	Rigid	Minor Arterial	Local	ST. ROCH	7,500	30	Weak	33.8	89.7	61.7	01/31/2015	31.2	88.2	59.7	Fair		2019	PCC - Joint Repair	$17,497		
0000133110	2521870	INDUSTRY ST	MARIGNY ST	MANDEVILLE ST	358	2	1,052	Flexible	Local	None	ST. ROCH	1,000	18	Weak	11.1	0.0	5.6	01/31/2015	8.7	0.0	4.4	Failure		2016	AC - Reconstruction (Minor Collector/Local)	$300,877		
0000133120	2521872	INDUSTRY ST	MANDEVILLE ST	SPAIN ST	360	2	1,013	Flexible	Local	None	ST. ROCH	1,000	18	Weak	3.3	0.0	1.7	01/31/2015	2.5	0.0	1.3	Failure		2016	AC - Reconstruction (Minor Collector/Local)	$289,756		
0000133130	2521713	INDUSTRY ST	SPAIN ST	ST ROCH AVE	321	2	955	Flexible	Local	None	ST. ROCH	1,000	18	Weak	0.0	10.6	5.3	01/31/2015	0.0	8.3	4.2	Failure		2016	AC - Reconstruction (Minor Collector/Local)	$273,043		
0000133140	2519069	ST ROCH AVE	INDUSTRY ST	AGRICULTURE ST	410	1	1,036	Flexible	Local	None	ST. ROCH	1,000	18	Weak	3.5	0.0	1.8	01/31/2015	2.6	0.0	1.3	Failure		2016	AC - Reconstruction (Minor Collector/Local)	$296,238		
0000133150	2518908	ST ROCH AVE	AGRICULTURE ST	ABUNDANCE ST	368	1	985	Flexible	Local	None	ST. ROCH	1,000	18	Weak	15.2	19.4	17.3	01/31/2015	11.9	15.1	13.5	Very Poor		2016	AC - Reconstruction (Minor Collector/Local)	$281,558		
0000133160	2518909	ST ROCH AVE	ABUNDANCE ST	TREASURE ST	368	1	1,104	Flexible	Local	None	ST. ROCH	1,000	18	Weak	5.2	0.0	2.6	01/31/2015	3.9	0.0	2.0	Failure		2016	AC - Reconstruction (Minor Collector/Local)	$315,589		
0000133170	2518910	ST ROCH AVE	TREASURE ST	BENEFIT ST	378	1	1,163	Flexible	Local	None	ST. ROCH	1,000	18	Weak	33.7	0.7	17.2	01/31/2015	26.9	0.4	13.7	Very Poor		2016	AC - Reconstruction (Minor Collector/Local)	$332,589		
0000133180	2518510	ST ROCH AVE	BENEFIT ST	HUMANITY ST	364	1	894	Rigid	Local	None	GENTILLY TERRACE	1,000	22	Weak	61.8	95.4	78.6	01/31/2015	58.3	94.6	76.5	Good		2028	PCC - Crack/Joint Sealing	$18,527		
0000133190	2521752	ST ROCH AVE	HUMANITY ST	BENEFIT ST	364	1	857	Rigid	Local	None	GENTILLY TERRACE	1,000	22	Weak	62.6	76.6	69.6	01/31/2015	59.1	73.4	66.3	Fair		2020	PCC - Crack/Joint Sealing	$14,573		
0000133200	2521756	ST ROCH AVE	BENEFIT ST	TREASURE ST	372	1	916	Flexible	Local	None	ST. ROCH	1,000	18	Weak	13.7	15.3	14.5	01/31/2015	10.6	12.0	11.3	Very Poor		2016	AC - Reconstruction (Minor Collector/Local)	$261,826		
0000133210	2521687	ST ROCH AVE	TREASURE ST	ABUNDANCE ST	371	1	1,123	Flexible	Local	None	ST. ROCH	1,000	18	Weak	10.6	2.5	6.6	01/31/2015	8.3	1.8	5.1	Failure		2016	AC - Reconstruction (Minor Collector/Local)	$321,245		
0000133220	2521689	ST ROCH AVE	ABUNDANCE ST	AGRICULTURE ST	368	1	1,136	Flexible	Local	None	ST. ROCH	1,000	18	Weak	9.9	30.7	20.3	01/31/2015	7.7	24.3	16.0	Very Poor		2016	AC - Reconstruction (Minor Collector/Local)	$324,836		
0000133230	2521691	ST ROCH AVE	AGRICULTURE ST	INDUSTRY ST	369	1	830	Flexible	Local	None	ST. ROCH	1,000	18	Weak	7.6	0.0	3.8	01/31/2015	5.9	0.0	3.0	Failure		2016	AC - Reconstruction (Minor Collector/Local)	$237,423		
0000133240	2521714	ST ROCH AVE	INDUSTRY ST	DEAD END	168	2	349	Flexible	Local	None	ST. ROCH	1,000	18	Weak	11.9	0.0	6.0	01/31/2015	9.3	0.0	4.7	Failure		2016	AC - Reconstruction (Minor Collector/Local)	$99,837		
0000133250	2521873	SPAIN ST	DEAD END	INDUSTRY ST	322	2	708	Flexible	Local	None	ST. ROCH	1,000	18	Weak	31.5	77.7	54.6	01/31/2015	25.0	75.5	50.3	Poor		2016	AC - Mill and Overlay	$28,999		
0000133260	2521865	SPAIN ST	INDUSTRY ST	AGRICULTURE ST	372	2	948	Flexible	Local	None	ST. ROCH	1,000	18	Weak	12.7	28.2	20.5	01/31/2015	9.8	22.2	16.0	Very Poor		2016	AC - Reconstruction (Minor Collector/Local)	$271,041		
0000133270	2521863	SPAIN ST	AGRICULTURE ST	ABUNDANCE ST	368	2	767	Flexible	Local	None	ST. ROCH	1,000	18	Weak	3.5	20.9	12.2	01/31/2015	2.6	16.1	9.4	Failure		2016	AC - Reconstruction (Minor Collector/Local)	$219,247		
0000133280	2521859	SPAIN ST	ABUNDANCE ST	TREASURE ST	370	2	987	Flexible	Local	None	ST. ROCH	1,000	18	Weak	17.9	28.5	23.2	01/31/2015	14.0	22.5	18.3	Very Poor		2016	AC - Reconstruction (Minor Collector/Local)	$282,162		
0000133290	2521558	SPAIN ST	TREASURE ST	BENEFIT ST	373	2	864	Flexible	Local	None	ST. ROCH	1,000	18	Weak	21.0	15.8	18.4	01/31/2015	16.1	12.4	14.3	Very Poor		2016	AC - Reconstruction (Minor Collector/Local)	$247,114		
0000133300	2518422	FLORIDA AVE	DEAD END	MANDEVILLE ST	205	2	407	Flexible	Local	None	ST. ROCH	1,000	18	Weak	0.1	0.1	0.1	12/31/2015	0.1	0.1	0.1	Failure	1	2016	AC - Reconstruction (Minor Collector/Local)	$116,328		
0000133310	2518423	FLORIDA AVE	MANDEVILLE ST	DEAD END	292	2	804	Flexible	Local	None	ST. ROCH	1,000	18	Weak	0.1	0.1	0.1	12/31/2015	0.1	0.1	0.1	Failure	1	2016	AC - Reconstruction (Minor Collector/Local)	$229,829		
0000133320	2521871	MANDEVILLE ST	FLORIDA AVE	INDUSTRY ST	358	2	924	Flexible	Local	None	ST. ROCH	1,000	18	Weak	17.8	48.5	33.2	01/31/2015	14.0	44.0	29.0	Very Poor		2016	AC - Mill and Overlay with Base Repairs	$56,882		
0000133330	2521861	MANDEVILLE ST	INDUSTRY ST	AGRICULTURE ST	369	2	1,353	Flexible	Local	None	ST. ROCH	1,000	18	Weak	7.8	27.9	17.9	01/31/2015	6.0	22.0	14.0	Very Poor		2016	AC - Reconstruction (Minor Collector/Local)	$386,797		
0000133340	2521857	MANDEVILLE ST	AGRICULTURE ST	ABUNDANCE ST	371	2	823	Flexible	Local	None	ST. ROCH	1,000	18	Weak	8.1	0.0	4.1	01/31/2015	6.3	0.0	3.2	Failure		2016	AC - Reconstruction (Minor Collector/Local)	$235,421		
0000133350	2521851	MANDEVILLE ST	ABUNDANCE ST	TREASURE ST	369	2	1,050	Flexible	Local	None	ST. ROCH	1,000	18	Weak	53.5	56.2	54.9	01/31/2015	49.6	52.4	51.0	Poor		2016	AC - Mill and Overlay	$43,007		
0000133360	2521550	MANDEVILLE ST	TREASURE ST	BENEFIT ST	373	2	1,152	Flexible	Local	None	ST. ROCH	1,000	18	Weak	39.0	53.4	46.2	01/31/2015	32.7	49.5	41.1	Poor		2016	AC - Mill and Overlay	$47,176		
0000133370	2521546	MANDEVILLE ST	BENEFIT ST	HUMANITY ST	364	2	1,044	Rigid	Local	None	GENTILLY TERRACE	1,000	22	Weak	44.6	91.3	68.0	01/31/2015	41.9	90.4	66.2	Fair		2022	PCC - Crack/Joint Sealing	$18,656		
0000133380	2521665	MANDEVILLE ST	HUMANITY ST	PLEASURE ST	371	2	1,154	Flexible	Local	None	GENTILLY TERRACE	1,000	18	Weak	50.4	80.1	65.3	01/31/2015	46.0	78.1	62.1	Fair		2018	AC - Mill and Overlay	$49,669		
0000133390	2521620	MANDEVILLE ST	PLEASURE ST	LAFRENIERE ST	370	2	1,142	Flexible	Local	None	GENTILLY TERRACE	1,000	18	Weak	38.8	62.3	50.6	01/31/2015	32.3	59.1	45.8	Poor		2016	AC - Mill and Overlay	$46,780		
0000133400	2521618	MANDEVILLE ST	LAFRENIERE ST	SERE ST	366	2	1,104	Flexible	Local	None	GENTILLY TERRACE	1,000	18	Weak	13.3	44.9	29.1	01/31/2015	10.3	40.2	25.3	Very Poor		2016	AC - Mill and Overlay with Base Repairs	$67,909		
0000133410	2521866	MARIGNY ST	DEAD END	INDUSTRY ST	311	2	571	Flexible	Local	None	ST. ROCH	1,000	18	Weak	18.6	0.0	9.3	01/31/2015	14.5	0.0	7.3	Failure		2016	AC - Reconstruction (Minor Collector/Local)	$163,355		
0000133420	2521855	MARIGNY ST	INDUSTRY ST	AGRICULTURE ST	370	2	1,038	Flexible	Local	None	ST. ROCH	1,000	18	Weak	10.5	0.0	5.3	01/31/2015	8.2	0.0	4.1	Failure		2016	AC - Reconstruction (Minor Collector/Local)	$296,747		
0000133430	2521853	MARIGNY ST	AGRICULTURE ST	ABUNDANCE ST	370	2	922	Flexible	Local	None	ST. ROCH	1,000	18	Weak	28.2	2.3	15.3	01/31/2015	22.2	1.7	12.0	Very Poor		2016	AC - Reconstruction (Minor Collector/Local)	$263,574		
0000133440	2521849	MARIGNY ST	ABUNDANCE ST	TREASURE ST	370	2	985	Flexible	Local	None	ST. ROCH	1,000	18	Weak	5.7	0.0	2.9	01/31/2015	4.4	0.0	2.2	Failure		2016	AC - Reconstruction (Minor Collector/Local)	$281,590		
0000133450	2521544	MARIGNY ST	TREASURE ST	BENEFIT ST	363	2	948	Flexible	Local	None	ST. ROCH	1,000	18	Weak	15.8	10.3	13.1	01/31/2015	12.4	8.1	10.3	Very Poor		2016	AC - Reconstruction (Minor Collector/Local)	$271,073		
0000133460	2526398	ELYSIAN FIELDS AVE	ELYSIAN FIELDS AVE	AGRICULTURE ST	714	1	1,983	Composite	Local	None	ST. ROCH	1,000	26	Weak	24.8	51.6	38.2	01/31/2015	22.8	48.9	35.9	Very Poor		2016	AC - Mill and Overlay with Base Repairs	$122,036		
0000133470	2521829	ELYSIAN FIELDS AVE	AGRICULTURE ST	ABUNDANCE ST	370	1	1,798	Composite	Local	None	ST. ROCH	1,000	26	Weak	26.5	62.2	44.4	01/31/2015	24.5	59.0	41.8	Poor		2016	AC - Mill and Overlay	$73,635		
0000133480	2560390	ELYSIAN FIELDS AVE	ABUNDANCE ST	AGRICULTURE ST	372	1	1,526	Composite	Local	State	ST. ROCH	1,000	26	Weak	40.6	57.7	49.2	01/31/2015	38.3	54.5	46.4	Poor		2016	AC - Mill and Overlay	$62,490		
0000133490	2518515	ELYSIAN FIELDS AVE	AGRICULTURE ST	ELYSIAN FIELDS AVE	794	1	2,517	Composite	Local	None	ST. ROCH	1,000	26	Weak	46.2	77.4	61.8	01/31/2015	43.5	74.6	59.1	Fair		2018	AC - Mill and Overlay	$108,313		
0000133500	2521821	FRENCHMEN ST	DEAD END	AGRICULTURE ST	586	2	1,923	Flexible	Local	None	ST. ROCH	1,000	18	Weak	2.5	23.5	13.0	01/31/2015	1.8	18.2	10.0	Very Poor		2016	AC - Reconstruction (Minor Collector/Local)	$549,866		
0000133510	2521819	FRENCHMEN ST	AGRICULTURE ST	ABUNDANCE ST	369	2	1,130	Flexible	Local	None	ST. ROCH	1,000	18	Weak	11.6	0.0	5.8	01/31/2015	9.0	0.0	4.5	Failure		2016	AC - Reconstruction (Minor Collector/Local)	$323,152		
0000133520	2521813	FRENCHMEN ST	ABUNDANCE ST	TREASURE ST	370	2	1,276	Flexible	Local	None	ST. ROCH	1,000	18	Weak	3.7	0.0	1.9	01/31/2015	2.8	0.0	1.4	Failure		2016	AC - Reconstruction (Minor Collector/Local)	$364,936		
0000133530	2521637	FRENCHMEN ST	TREASURE ST	BENEFIT ST	374	2	1,273	Flexible	Local	None	ST. ROCH	1,000	18	Weak	17.5	0.0	8.8	01/31/2015	13.8	0.0	6.9	Failure		2016	AC - Reconstruction (Minor Collector/Local)	$364,110		
0000133540	2521817	TOURO ST	DEAD END	AGRICULTURE ST	307	2	844	Flexible	Local	None	ST. ROCH	1,000	18	Weak	11.9	7.2	9.6	01/31/2015	9.3	5.6	7.5	Failure		2016	AC - Reconstruction (Minor Collector/Local)	$241,331		
0000133550	2521815	TOURO ST	AGRICULTURE ST	ABUNDANCE ST	374	2	822	Flexible	Local	None	ST. ROCH	1,000	18	Weak	24.4	0.0	12.2	01/31/2015	18.9	0.0	9.5	Failure		2016	AC - Reconstruction (Minor Collector/Local)	$235,167		
0000133560	2520781	TOURO ST	ABUNDANCE ST	TREASURE ST	369	2	727	Flexible	Local	None	ST. ROCH	1,000	18	Weak	19.1	30.2	24.7	01/31/2015	14.8	23.9	19.4	Very Poor		2016	AC - Reconstruction (Minor Collector/Local)	$207,999		
0000133570	2521004	TOURO ST	TREASURE ST	BENEFIT ST	372	2	1,077	Flexible	Local	None	ST. ROCH	1,000	18	Weak	21.7	6.9	14.3	01/31/2015	16.6	5.3	11.0	Very Poor		2016	AC - Reconstruction (Minor Collector/Local)	$308,027		
0000133580	2521001	TOURO ST	BENEFIT ST	HUMANITY ST	362	2	1,065	Rigid	Local	None	DILLARD	1,000	22	Weak	52.9	71.7	62.3	01/31/2015	49.9	68.3	59.1	Fair		2018	PCC - Crack/Joint Sealing	$17,232		
0000133590	2520995	TOURO ST	HUMANITY ST	PLEASURE ST	373	2	1,172	Flexible	Local	None	DILLARD	1,000	18	Weak	45.3	79.0	62.2	01/31/2015	40.7	76.9	58.8	Fair		2017	AC - Mill and Overlay	$49,223		
0000133600	2520993	TOURO ST	PLEASURE ST	LAFRENIERE ST	368	2	1,140	Flexible	Local	None	DILLARD	1,000	18	Weak	62.9	84.3	73.6	01/31/2015	59.8	82.4	71.1	Good		2022	AC - Mill and Overlay	$54,129		
0000133610	2520980	TOURO ST	LAFRENIERE ST	SERE ST	371	2	1,146	Flexible	Local	None	DILLARD	1,000	18	Weak	66.3	83.1	74.7	01/31/2015	63.4	81.1	72.3	Good		2022	AC - Mill and Overlay	$54,456		
0000133620	2520976	TOURO ST	SERE ST	ST DENIS ST	369	2	1,136	Flexible	Local	None	DILLARD	1,000	18	Weak	50.9	59.4	55.2	01/31/2015	46.6	55.9	51.3	Poor		2016	AC - Mill and Overlay	$46,518		
0000133630	2520974	TOURO ST	ST DENIS ST	MILTON ST	372	2	1,068	Flexible	Local	None	DILLARD	1,000	18	Weak	75.8	44.6	60.2	01/31/2015	73.3	39.8	56.7	Fair		2017	AC - Mill and Overlay	$44,824		
0000133640	2520785	PAUGER ST	DEAD END	AGRICULTURE ST	165	2	457	Rigid	Local	None	ST. ROCH	1,000	22	Weak	21.3	28.9	25.1	01/31/2015	19.3	26.8	23.1	Very Poor		2016	PCC - Reconstruction (Minor Collector/Local)	$220,384		
0000133650	2520783	PAUGER ST	AGRICULTURE ST	ABUNDANCE ST	373	2	1,480	Flexible	Local	None	ST. ROCH	1,000	18	Weak	0.1	0.1	0.1	12/31/2015	0.1	0.1	0.1	Failure	1	2016	AC - Reconstruction (Minor Collector/Local)	$423,116		
0000133660	2521119	PAUGER ST	ABUNDANCE ST	TREASURE ST	370	2	849	Flexible	Local	None	ST. ROCH	1,000	18	Weak	15.7	37.9	26.8	01/31/2015	12.3	31.5	21.9	Very Poor		2016	AC - Reconstruction (Minor Collector/Local)	$242,666		
0000133670	2520999	PAUGER ST	TREASURE ST	BENEFIT ST	370	2	795	Flexible	Local	None	ST. ROCH	1,000	18	Weak	29.8	42.1	36.0	01/31/2015	23.6	36.6	30.1	Very Poor		2016	AC - Mill and Overlay with Base Repairs	$48,896		
0000133680	2521116	ST ANTHONY AVE	AGRICULTURE ST	ABUNDANCE ST	375	1	1,036	Flexible	Local	None	ST. ROCH	1,000	18	Weak	11.9	0.0	6.0	01/29/2015	9.3	0.0	4.7	Failure		2016	AC - Reconstruction (Minor Collector/Local)	$296,334		
0000133690	2521445	ST ANTHONY AVE	ABUNDANCE ST	TREASURE ST	370	1	1,029	Flexible	Local	None	ST. ROCH	1,000	18	Weak	55.6	12.4	34.0	01/29/2015	51.8	9.6	30.7	Very Poor		2016	AC - Mill and Overlay with Base Repairs	$63,342		
0000133700	2521443	ST ANTHONY AVE	TREASURE ST	BENEFIT ST	372	1	1,035	Flexible	Local	None	ST. ROCH	1,000	18	Weak	49.7	34.4	42.1	01/29/2015	45.2	27.5	36.4	Very Poor		2016	AC - Mill and Overlay with Base Repairs	$63,712		

DRAFT

Stantec

Appendix A RoadMatrix Section Attributes

															Field Measured Conditions				2016 Predicted Conditions									
SectionID	SEGMENTID	Street	From	To	Length (ft)	Lanes	Area (yd^2)	Pavement Type	Functional Class	FHWA Route	Neighborhood	AADT	EGT	Subgrade Strength	RCI	SDI	PCI	PCI Date	RCIYr1	SDIYr1	PCIYr1	PCI Class	Destroyed Road	Need Year (Adjusted)	Need Recommended Rehab (PCI Trigger)	Need Cost (PCI Trigger)	Last Rehab	Last Rehab Date
0000133710	2520987	ST ANTHONY AVE	BENEFIT ST	HUMANITY ST	362	1	842	Rigid	Local	None	DILLARD	1,000	22	Weak	59.2	99.4	79.3	01/29/2015	55.7	98.8	77.3	Good		2030	PCC - Crack/Joint Sealing	$18,333		
0000133720	2520983	ST ANTHONY AVE	HUMANITY ST	PLEASURE ST	371	1	1,020	Flexible	Local	None	DILLARD	1,000	18	Weak	46.7	31.4	39.1	01/29/2015	42.1	25.0	33.6	Very Poor		2016	AC - Mill and Overlay with Base Repairs	$62,775		
0000133730	2520981	ST ANTHONY AVE	PLEASURE ST	LAFRENIERE ST	372	1	1,066	Flexible	Local	None	DILLARD	1,000	18	Weak	42.3	31.2	36.8	01/29/2015	36.8	24.8	30.8	Very Poor		2016	AC - Mill and Overlay with Base Repairs	$65,619		
0000133740	2520973	ST ANTHONY AVE	LAFRENIERE ST	SERE ST	367	1	990	Flexible	Local	None	DILLARD	1,000	18	Weak	43.5	27.2	35.4	01/29/2015	38.4	21.4	29.9	Very Poor		2016	AC - Mill and Overlay with Base Repairs	$60,895		
0000133750	2520972	ST ANTHONY AVE	SERE ST	GENTILLY BLVD & UNNAMED	133	1	398	Flexible	Local	None	DILLARD	1,000	18	Weak	16.3	21.3	18.8	01/29/2015	12.9	16.3	14.6	Very Poor		2016	AC - Reconstruction (Minor Collector/Local)	$113,723		
0000133760	2560213	ST ANTHONY AVE	GENTILLY BLVD	SERE ST	97	1	265	Flexible	Local	None	DILLARD	1,000	18	Weak	25.8	37.7	31.8	01/29/2015	20.2	31.3	25.8	Very Poor		2016	AC - Mill and Overlay with Base Repairs	$16,306		
0000133770	2523457	ST ANTHONY AVE	SERE ST	LAFRENIERE ST	363	1	810	Flexible	Local	None	DILLARD	1,000	18	Weak	55.0	20.4	37.7	01/29/2015	51.2	15.8	33.5	Very Poor		2016	AC - Mill and Overlay with Base Repairs	$49,833		
0000133780	2560507	ST ANTHONY AVE	LAFRENIERE ST	PLEASURE ST	372	1	897	Flexible	Local	None	DILLARD	1,000	18	Weak	43.8	38.9	41.4	01/29/2015	38.8	32.7	35.8	Very Poor		2016	AC - Mill and Overlay with Base Repairs	$55,214		
0000133790	2523454	ST ANTHONY AVE	PLEASURE ST	HUMANITY ST	373	1	860	Flexible	Local	None	DILLARD	1,000	18	Weak	37.2	47.2	42.2	01/29/2015	30.7	42.6	36.7	Very Poor		2016	AC - Mill and Overlay with Base Repairs	$52,889		
0000133800	2520985	ST ANTHONY AVE	HUMANITY ST	BENEFIT ST	363	1	941	Rigid	Local	None	DILLARD	1,000	22	Weak	60.9	88.7	74.8	01/29/2015	57.4	87.2	72.3	Good		2023	PCC - Crack/Joint Sealing	$17,238		
0000133810	2521440	ST ANTHONY AVE	BENEFIT ST	TREASURE ST	371	1	816	Flexible	Local	None	ST. ROCH	1,000	18	Weak	42.8	21.4	32.1	01/29/2015	37.3	16.4	27.0	Very Poor		2016	AC - Mill and Overlay with Base Repairs	$50,195		
0000133820	2523452	ST ANTHONY AVE	TREASURE ST	ABUNDANCE ST	371	1	970	Flexible	Local	None	ST. ROCH	1,000	18	Weak	31.5	20.5	26.0	01/29/2015	25.0	15.8	20.4	Very Poor		2016	AC - Reconstruction (Minor Collector/Local)	$277,396		
0000133830	2521114	ST ANTHONY AVE	ABUNDANCE ST	AGRICULTURE ST	374	1	997	Flexible	Local	None	ST. ROCH	1,000	18	Weak	22.1	0.6	11.4	01/29/2015	17.0	0.3	8.7	Failure		2016	AC - Reconstruction (Minor Collector/Local)	$285,212		
0000133840	2521106	ANNETTE ST	DEAD END	ABUNDANCE ST	232	2	530	Flexible	Local	None	ST. ROCH	1,000	18	Weak	35.5	87.9	61.7	01/31/2015	28.7	86.2	57.5	Fair		2017	AC - Mill and Overlay	$22,242		
0000133850	2521100	ANNETTE ST	ABUNDANCE ST	TREASURE ST	371	2	833	Flexible	Local	None	ST. ROCH	1,000	18	Weak	67.4	83.4	75.4	01/31/2015	64.5	81.4	73.0	Good		2022	AC - Mill and Overlay	$39,573		
0000133860	2521098	ANNETTE ST	TREASURE ST	BENEFIT ST	372	2	1,142	Flexible	Local	None	ST. ROCH	1,000	18	Weak	46.6	37.7	42.2	01/31/2015	42.0	31.3	36.7	Very Poor		2016	AC - Mill and Overlay with Base Repairs	$70,295		
0000133870	2521097	ALLEN ST	ABUNDANCE ST	TREASURE ST	372	2	982	Flexible	Local	None	ST. ROCH	1,000	18	Weak	61.8	86.3	75.1	01/31/2015	58.6	86.6	72.6	Good		2022	AC - Mill and Overlay	$46,629		
0000133880	2523451	BENEFIT ST	TREASURE ST	ANNETTE ST	582	2	1,577	Rigid	Local	None	ST. ROCH	1,000	22	Weak	67.8	89.6	78.7	01/31/2015	64.2	88.1	76.2	Good		2024	PCC - Crack/Joint Sealing	$29,605		
0000133890	2521439	BENEFIT ST	ANNETTE ST	ST ANTHONY AVE	328	2	1,208	Rigid	Local	None	ST. ROCH	1,000	22	Weak	65.4	90.8	78.1	01/31/2015	61.7	89.7	75.7	Good		2024	PCC - Crack/Joint Sealing	$22,677		
0000133900	2520998	BENEFIT ST	ST ANTHONY AVE	PAUGER ST	316	2	1,194	Rigid	Local	None	DILLARD	1,000	22	Weak	66.4	93.6	80.0	01/31/2015	62.8	93.1	78.0	Good		2027	PCC - Crack/Joint Sealing	$24,131		
0000133910	2521003	BENEFIT ST	PAUGER ST	TOURO ST	361	2	1,350	Rigid	Local	None	DILLARD	1,000	22	Weak	61.1	97.0	79.1	01/31/2015	57.6	96.5	77.1	Good		2029	PCC - Crack/Joint Sealing	$28,672		
0000133920	2521635	BENEFIT ST	TOURO ST	FRENCHMEN ST	361	2	1,281	Rigid	Local	None	DILLARD	1,000	22	Weak	49.9	89.8	69.8	01/31/2015	46.9	88.3	67.6	Fair		2022	PCC - Crack/Joint Sealing	$22,882		
0000133930	2521636	BENEFIT ST	FRENCHMEN ST	DEAD END	291	2	719	Rigid	Local	None	ST. ROCH	1,000	22	Weak	59.0	82.2	70.6	01/31/2015	55.5	79.6	67.6	Fair		2021	PCC - Crack/Joint Sealing	$12,534		
0000133940	2521812	TREASURE ST	FRENCHMEN ST	TOURO ST	360	1	994	Flexible	Local	None	ST. ROCH	1,000	18	Weak	26.4	80.1	53.3	01/31/2015	20.7	78.1	49.4	Poor		2016	AC - Mill and Overlay	$40,695		
0000133950	2520980	TREASURE ST	TOURO ST	PAUGER ST	359	1	873	Flexible	Local	None	ST. ROCH	1,000	18	Weak	45.5	79.3	62.4	01/31/2015	40.9	77.2	59.1	Fair		2018	AC - Mill and Overlay	$37,558		
0000133960	2521118	TREASURE ST	PAUGER ST	ST ANTHONY AVE	321	1	872	Flexible	Local	None	ST. ROCH	1,000	18	Weak	32.0	81.1	56.6	01/31/2015	25.5	79.1	52.3	Poor		2016	AC - Mill and Overlay	$35,716		
0000133970	2521441	TREASURE ST	ST ANTHONY AVE	ANNETTE ST	331	1	958	Flexible	Local	None	ST. ROCH	1,000	18	Weak	41.3	83.3	62.3	01/31/2015	35.5	81.3	58.4	Fair		2017	AC - Mill and Overlay	$40,224		
0000133980	2521099	TREASURE ST	ANNETTE ST	BENEFIT ST & ALLEN ST	370	1	881	Flexible	Local	None	ST. ROCH	1,000	18	Weak	43.1	82.2	62.7	01/31/2015	37.8	80.2	59.0	Fair		2017	AC - Mill and Overlay	$37,006		
0000133990	2521422	LONDON AVE	DEAD END	TREASURE ST	237	2	334	Flexible	Local	None	ST. ROCH	1,000	18	Weak	12.6	58.6	35.6	01/31/2015	9.8	55.0	32.4	Very Poor		2016	AC - Mill and Overlay with Base Repairs	$20,565		
0000134000	2521081	TREASURE ST	LONDON AVE	NEW ORLEANS ST	330	2	967	Flexible	Local	None	ST. ROCH	1,000	18	Weak	26.2	77.5	51.9	01/31/2015	20.5	75.3	47.9	Poor		2016	AC - Mill and Overlay	$39,616		
0000134010	2521085	TREASURE ST	NEW ORLEANS ST	N BROAD ST	181	2	593	Flexible	Local	None	ST. ROCH	1,000	18	Weak	21.1	85.2	53.2	01/31/2015	16.2	83.4	49.8	Poor		2016	AC - Mill and Overlay	$24,307		
0000134020	2521096	TREASURE ST	N BROAD ST	ALLEN ST	199	2	531	Composite	Local	None	ST. ROCH	1,000	26	Weak	47.6	78.5	63.1	01/31/2015	44.8	75.9	60.4	Fair		2018	AC - Mill and Overlay	$22,846		
0000134030	2521087	ABUNDANCE ST	DEAD END	ALLEN ST	193	2	520	Flexible	Local	None	ST. ROCH	1,000	18	Weak	16.1	97.6	56.9	01/31/2015	12.7	96.1	54.4	Poor		2016	AC - Mill and Overlay	$21,290		
0000134040	2521105	ABUNDANCE ST	ALLEN ST	ANNETTE ST	366	2	764	Flexible	Local	None	ST. ROCH	1,000	18	Weak	21.2	37.3	29.3	01/31/2015	16.3	30.8	23.6	Very Poor		2016	AC - Reconstruction (Minor Collector/Local)	$218,390		
0000134050	2521113	ABUNDANCE ST	ANNETTE ST	ST ANTHONY AVE	331	2	1,054	Flexible	Local	None	ST. ROCH	1,000	18	Weak	2.9	0.0	1.5	01/31/2015	2.2	0.0	1.1	Failure		2016	AC - Reconstruction (Minor Collector/Local)	$301,322		
0000134060	2520782	ABUNDANCE ST	ST ANTHONY AVE	PAUGER ST	321	2	836	Flexible	Local	None	ST. ROCH	1,000	18	Weak	16.3	15.4	15.9	01/31/2015	12.9	12.1	12.5	Very Poor		2016	AC - Reconstruction (Minor Collector/Local)	$239,075		
0000134070	2521814	ABUNDANCE ST	PAUGER ST	TOURO ST	361	2	961	Flexible	Local	None	ST. ROCH	1,000	18	Weak	15.5	35.0	25.3	01/31/2015	12.2	28.2	20.2	Very Poor		2016	AC - Reconstruction (Minor Collector/Local)	$274,949		
0000134080	2521818	ABUNDANCE ST	TOURO ST	FRENCHMEN ST	359	2	914	Flexible	Local	None	ST. ROCH	1,000	18	Weak	2.7	6.8	4.8	01/31/2015	2.0	5.3	3.7	Failure		2016	AC - Reconstruction (Minor Collector/Local)	$261,445		
0000134090	2521826	ABUNDANCE ST	FRENCHMEN ST	ELYSIAN FIELDS AVE	370	2	1,124	Flexible	Local	None	ST. ROCH	1,000	18	Weak	39.9	19.9	29.8	01/31/2015	33.8	15.3	24.6	Very Poor		2016	AC - Reconstruction (Minor Collector/Local)	$321,563		
0000134100	2521852	ABUNDANCE ST	ELYSIAN FIELDS AVE & ELYSIAN FIELDS AV OV	MARIGNY ST	360	2	1,114	Flexible	Local	None	ST. ROCH	1,000	18	Weak	31.1	29.6	30.4	01/31/2015	24.7	23.5	24.1	Very Poor		2016	AC - Reconstruction (Minor Collector/Local)	$318,703		
0000134110	2521856	ABUNDANCE ST	MARIGNY ST	MANDEVILLE ST	359	2	1,112	Composite	Local	None	ST. ROCH	1,000	26	Weak	26.3	41.4	34.0	01/31/2015	24.3	39.3	31.8	Very Poor		2016	AC - Mill and Overlay with Base Repairs	$68,429		
0000134120	2521862	ABUNDANCE ST	MANDEVILLE ST	SPAIN ST	358	2	1,036	Composite	Local	None	ST. ROCH	1,000	26	Weak	35.0	50.8	42.9	01/31/2015	32.7	48.1	40.4	Poor		2016	AC - Mill and Overlay	$42,443		
0000134130	2521688	ABUNDANCE ST	SPAIN ST	ST ROCH AVE	325	2	903	Composite	Local	None	ST. ROCH	1,000	26	Weak	42.1	60.3	51.2	01/31/2015	39.8	57.1	48.5	Poor		2016	AC - Mill and Overlay	$36,977		
0000134140	2518906	ABUNDANCE ST	ST ROCH AVE	MUSIC ST	325	2	658	Flexible	Local	None	ST. ROCH	1,000	18	Weak	5.2	11.7	8.5	01/31/2015	3.9	9.1	6.5	Failure		2016	AC - Reconstruction (Minor Collector/Local)	$188,267		
0000134150	2521709	ABUNDANCE ST	MUSIC ST	DEAD END	30	2	62	Flexible	Local	None	ST. ROCH	1,000	18	Weak	11.9	0.0	6.0	01/31/2015	9.3	0.0	4.7	Failure		2016	AC - Reconstruction (Minor Collector/Local)	$17,635		
0000134160	2521822	TREASURE ST	FRENCHMEN ST	ELYSIAN FIELDS AVE	375	2	1,105	Flexible	Local	None	ST. ROCH	1,000	18	Weak	49.5	77.2	63.4	01/31/2015	45.0	74.9	60.0	Fair		2018	AC - Mill and Overlay	$47,551		
0000134170	2521848	TREASURE ST	ELYSIAN FIELDS AVE	MARIGNY ST	356	2	882	Flexible	Local	None	ST. ROCH	1,000	18	Weak	22.7	54.6	38.7	01/31/2015	17.5	50.8	34.2	Very Poor		2016	AC - Mill and Overlay with Base Repairs	$54,277		
0000134180	2521850	TREASURE ST	MARIGNY ST	MANDEVILLE ST	357	2	1,014	Flexible	Local	None	ST. ROCH	1,000	18	Weak	28.5	43.8	36.2	01/31/2015	22.5	38.8	30.7	Very Poor		2016	AC - Mill and Overlay with Base Repairs	$62,385		
0000134190	2521858	TREASURE ST	MANDEVILLE ST	SPAIN ST	361	2	1,046	Flexible	Local	None	ST. ROCH	1,000	18	Weak	34.7	61.9	48.3	01/31/2015	27.8	58.7	43.3	Poor		2016	AC - Mill and Overlay	$42,861		
0000134200	2521903	TREASURE ST	SPAIN ST	ST ROCH AVE	323	2	1,024	Flexible	Local	None	ST. ROCH	1,000	18	Weak	34.8	65.9	50.4	01/31/2015	27.9	63.0	45.5	Poor		2016	AC - Mill and Overlay	$41,951		
0000134210	2518905	TREASURE ST	ST ROCH AVE	MUSIC ST	321	2	1,003	Flexible	Local	None	ST. ROCH	1,000	18	Weak	33.3	58.9	46.1	01/31/2015	26.6	55.3	41.0	Poor		2016	AC - Mill and Overlay	$41,064		
0000134220	2521711	TREASURE ST	MUSIC ST	ARTS ST	358	2	920	Flexible	Local	None	ST. ROCH	1,000	18	Weak	16.4	31.5	24.0	01/31/2015	12.9	25.0	19.0	Very Poor		2016	AC - Reconstruction (Minor Collector/Local)	$263,224		
0000134230	2520784	AGRICULTURE ST	ST ANTHONY AVE	PAUGER ST	322	2	1,005	Flexible	Local	None	ST. ROCH	1,000	18	Weak	46.8	77.2	62.0	01/31/2015	42.3	74.9	58.6	Fair		2017	AC - Mill and Overlay	$42,193		
0000134240	2521816	AGRICULTURE ST	PAUGER ST	TOURO ST	357	2	1,248	Flexible	Local	None	ST. ROCH	1,000	18	Weak	70.9	94.4	82.7	01/31/2015	68.2	92.9	80.6	Good		2025	AC - Mill and Overlay	$63,855		
0000134250	2521820	AGRICULTURE ST	TOURO ST	FRENCHMEN ST	363	2	1,125	Flexible	Local	None	ST. ROCH	1,000	18	Weak	35.6	85.9	60.8	01/31/2015	28.9	84.1	56.5	Fair		2017	AC - Mill and Overlay	$47,245		
0000134260	2521830	AGRICULTURE ST	FRENCHMEN ST	ELYSIAN FIELDS AVE	349	2	1,085	Flexible	Local	None	ST. ROCH	1,000	18	Weak	27.7	22.9	25.3	01/31/2015	21.8	17.7	19.8	Very Poor		2016	AC - Reconstruction (Minor Collector/Local)	$310,188		
0000134270	2521854	AGRICULTURE ST	ELYSIAN FIELDS AVE	MARIGNY ST	333	2	742	Flexible	Local	None	ST. ROCH	1,000	18	Weak	2.1	27.1	14.6	01/31/2015	1.5	21.3	11.4	Very Poor		2016	AC - Reconstruction (Minor Collector/Local)	$212,162		
0000134280	2521860	AGRICULTURE ST	MARIGNY ST	MANDEVILLE ST	359	2	969	Flexible	Local	None	ST. ROCH	1,000	18	Weak	12.7	0.0	6.4	01/31/2015	9.8	0.0	4.9	Failure		2016	AC - Reconstruction (Minor Collector/Local)	$277,205		
0000134290	2521864	AGRICULTURE ST	MANDEVILLE ST	SPAIN ST	359	2	972	Flexible	Local	None	ST. ROCH	1,000	18	Weak	11.1	12.5	11.8	01/31/2015	8.7	9.7	9.2	Failure		2016	AC - Reconstruction (Minor Collector/Local)	$277,872		
0000134300	2521690	AGRICULTURE ST	SPAIN ST	ST ROCH AVE	324	2	851	Flexible	Local	None	ST. ROCH	1,000	18	Weak	0.6	1.2	0.9	01/31/2015	0.3	0.7	0.5	Failure		2016	AC - Reconstruction (Minor Collector/Local)	$243,269		
0000134310	2518907	AGRICULTURE ST	ST ROCH AVE	MUSIC ST	263	2	748	Flexible	Local	None	ST. ROCH	1,000	18	Weak	13.3	0.0	6.7	01/31/2015	10.3	0.0	5.2	Failure		2016	AC - Reconstruction (Minor Collector/Local)	$213,846		
0000134320	2521710	MUSIC ST	AGRICULTURE ST	ABUNDANCE ST	375	2	1,102	Flexible	Local	None	ST. ROCH	1,000	18	Weak	35.4	18.1	26.8	01/31/2015	28.6	14.1	21.4	Very Poor		2016	AC - Reconstruction (Minor Collector/Local)	$315,049		
0000134330	2521707	MUSIC ST	ABUNDANCE ST	TREASURE ST	348	2	1,207	Flexible	Local	None	ST. ROCH	1,000	18	Weak	14.3	0.0	7.2	01/31/2015	11.1	0.0	5.6	Failure		2016	AC - Reconstruction (Minor Collector/Local)	$345,076		
0000134340	2521788	MUSIC ST	TREASURE ST	BENEFIT ST	370	2	895	Flexible	Local	None	ST. ROCH	1,000	18	Weak	20.5	8.4	14.5	01/31/2015	15.8	6.5	11.2	Very Poor		2016	AC - Reconstruction (Minor Collector/Local)	$255,948		
0000134350	2521790	MUSIC ST	BENEFIT ST	HUMANITY ST	373	2	1,203	Flexible	Local	None	GENTILLY TERRACE	1,000	18	Weak	8.9	29.9	19.4	01/31/2015	6.9	23.7	15.3	Very Poor		2016	AC - Reconstruction (Minor Collector/Local)	$343,933		
0000134360	2521712	ARTS ST	DEAD END	TREASURE ST	142	2	305	Flexible	Local	None	ST. ROCH	1,000	18	Weak	15.8	29.0	22.4	01/31/2015	12.4	22.9	17.7	Very Poor		2016	AC - Reconstruction (Minor Collector/Local)	$87,159		
0000134370	2521656	ARTS ST	TREASURE ST	BENEFIT ST	368	2	926	Flexible	Local	None	ST. ROCH	1,000	18	Weak	22.2	2.6	12.4	01/31/2015	17.1	1.9	9.5	Failure		2016	AC - Reconstruction (Minor Collector/Local)	$264,749		
0000134380	2521795	ARTS ST	BENEFIT ST	HUMANITY ST	379	2	1,357	Flexible	Local	None	GENTILLY TERRACE	1,000	18	Weak	7.5	16.5	12.0	01/31/2015	5.8	13.0	9.4	Failure		2016	AC - Reconstruction (Minor Collector/Local)	$388,132		
0000134390	2561248	BENEFIT ST	ELYSIAN FIELDS AVE	I-610 E ONRAMP	79	1	349	Rigid	Local	None	ST. ROCH	1,000	22	Weak	39.0	82.3	60.7	01/31/2015	36.5	79.7	58.1	Fair		2018	PCC - Crack/Joint Sealing	$5,642		
0000134392	2521543	BENEFIT ST	I-610 E ONRAMP	MARIGNY ST	276	1	1,137	Rigid	Local	None	ST. ROCH	1,000	22	Weak	46.4	93.3	69.9	01/31/2015	43.5	92.6	68.1	Fair		2024	PCC - Crack/Joint Sealing	$21,334		
0000134400	2521549	BENEFIT ST	MARIGNY ST	MANDEVILLE ST	361	2	1,307	Rigid	Local	None	ST. ROCH	1,000	22	Weak	51.6	56.9	54.3	01/31/2015	48.7	53.6	51.2	Poor		2016	PCC - Crack/Joint Sealing	$20,139		
0000134410	2521557	BENEFIT ST	MANDEVILLE ST	SPAIN ST	357	2	1,300	Rigid	Local	None	ST. ROCH	1,000	22	Weak	64.6	91.7	78.2	01/31/2015	61.0	90.9	76.0	Good		2025	PCC - Crack/Joint Sealing	$25,009		
0000134420	2521755	BENEFIT ST	SPAIN ST	ST ROCH AVE	326	2	1,179	Rigid	Local	None	ST. ROCH	1,000	22	Weak	55.5	81.0	68.3	01/31/2015	52.3	78.3	65.3	Fair		2020	PCC - Crack/Joint Sealing	$20,049		
0000134430	2518904	BENEFIT ST	ST ROCH AVE	MUSIC ST	322	2	841	Flexible	Local	None	ST. ROCH	1,000	18	Weak	14.0	23.0	18.5	01/31/2015	10.9	17.7	14.3	Very Poor		2016	AC - Reconstruction (Minor Collector/Local)	$240,537		
0000134440	2521655	BENEFIT ST	MUSIC ST	ARTS ST	357	2	792	Flexible	Local	None	ST. ROCH	1,000	18	Weak	3.6	12.2	7.9	01/31/2015	2.7	9.5	6.1	Failure		2016	AC - Reconstruction (Minor Collector/Local)	$226,524		
0000134450	2521808	BENEFIT ST	ARTS ST	DEAD END	338	2	669	Flexible	Local	None	ST. ROCH	1,000	18	Weak	19.7	7.8	13.8	01/31/2015	15.3	6.0	10.7	Very Poor		2016	AC - Reconstruction (Minor Collector/Local)	$191,381		
0000134460	2521554	W ST ROCH AVE	HUMANITY ST	PLEASURE ST	371	2	916	Composite	Local	None	GENTILLY TERRACE	1,000	26	Weak	2.0	29.0	15.5	01/30/2015	0.5	27.0	13.8	Very Poor		2016	PCC - Reconstruction (Minor Collector/Local)	$441,518		
0000134470	2521629	W ST ROCH AVE	PLEASURE ST	FAIRMONT DR	429	2	1,208	Composite	Local	None	GENTILLY TERRACE	1,000	26	Weak	4.4	8.2	6.3	01/30/2015	2.9	6.7	4.8	Failure		2016	PCC - Reconstruction (Minor Collector/Local)	$582,424		

DRAFT

Appendix A RoadMatrix Section Attributes

																Field Measured Conditions				2016 Predicted Conditions										
SectionID	SEGMENTID	Street	From	To	Length (ft)	Lanes	Area (yd^2)	Pavement Type	Functional Class	FHWA Route	Neighborhood	AADT	EGT	Subgrade Strength	RCI	SDI	PCI	PCI Date	RCIYr1	SDIYr1	PCIYr1	PCI Class	Destroyed Road	Need Year (Adjusted)	Need Recommended Rehab (PCI Trigger)	Need Cost (PCI Trigger)	Last Rehab	Last Rehab Date
0000134480	2521552	SPAIN ST	HUMANITY ST	PLEASURE ST	370	2	1,160	Flexible	Local	None	GENTILLY TERRACE	1,000	18	Weak	49.6	42.2	45.9	01/29/2015	45.1	36.7	40.9	Poor		2016	AC - Mill and Overlay	$47,503		
0000134490	2521626	SPAIN ST	PLEASURE ST	LAFRENIERE ST	364	2	992	Flexible	Local	None	GENTILLY TERRACE	1,000	18	Weak	27.8	50.9	39.4	01/29/2015	21.9	46.6	34.3	Very Poor		2016	AC - Mill and Overlay with Base Repairs	$61,045		
0000134500	2521625	LAFRENIERE ST	SPAIN ST	MANDEVILLE ST	350	1	1,011	Flexible	Local	None	GENTILLY TERRACE	1,000	18	Weak	41.8	16.4	29.1	01/29/2015	36.2	12.9	24.6	Very Poor		2016	AC - Reconstruction (Minor Collector/Local)	$289,057		
0000134510	2521619	LAFRENIERE ST	MANDEVILLE ST	MARIGNY ST	356	1	1,052	Flexible	Local	None	GENTILLY TERRACE	1,000	18	Weak	23.7	34.0	28.9	01/29/2015	18.3	27.2	22.8	Very Poor		2016	AC - Reconstruction (Minor Collector/Local)	$300,909		
0000134520	2521615	LAFRENIERE ST	MARIGNY ST	ELYSIAN FIELDS AVE	355	1	1,053	Flexible	Local	None	GENTILLY TERRACE	1,000	18	Weak	24.8	25.7	25.3	01/29/2015	19.3	20.1	19.7	Very Poor		2016	AC - Reconstruction (Minor Collector/Local)	$301,068		
0000134530	2521586	LAFRENIERE ST	ELYSIAN FIELDS AVE	FRENCHMEN ST	377	1	1,069	Flexible	Local	None	DILLARD	1,000	18	Weak	2.5	12.1	7.3	01/29/2015	1.8	9.4	5.6	Failure		2016	AC - Reconstruction (Minor Collector/Local)	$305,580		
0000134540	2521512	LAFRENIERE ST	FRENCHMEN ST	TOURO ST	362	1	1,150	Flexible	Local	None	DILLARD	1,000	18	Weak	5.0	14.8	9.9	01/29/2015	3.8	11.6	7.7	Failure		2016	AC - Reconstruction (Minor Collector/Local)	$328,871		
0000134550	2520992	LAFRENIERE ST	TOURO ST	PAUGER ST	357	1	1,046	Flexible	Local	None	DILLARD	1,000	18	Weak	55.2	85.4	70.3	01/29/2015	51.4	83.6	67.5	Fair		2020	AC - Mill and Overlay	$47,311		
0000134560	2521412	LAFRENIERE ST	PAUGER ST	ST ANTHONY AVE	322	1	983	Flexible	Local	None	DILLARD	1,000	18	Weak	49.2	81.1	65.2	01/29/2015	44.7	79.1	61.9	Fair		2018	AC - Mill and Overlay	$42,311		
0000134570	2521402	PLEASURE ST	NEW ORLEANS ST	ALLEN ST	370	2	1,037	Flexible	Local	None	DILLARD	1,000	18	Weak	5.8	17.3	11.6	01/29/2015	4.5	13.6	9.1	Failure		2016	AC - Reconstruction (Minor Collector/Local)	$296,493		
0000134580	2520967	PLEASURE ST	ALLEN ST	ANNETTE ST	369	2	798	Flexible	Local	None	DILLARD	1,000	18	Weak	6.1	23.5	14.8	01/29/2015	4.7	18.5	11.5	Very Poor		2016	AC - Reconstruction (Minor Collector/Local)	$228,272		
0000134590	2520982	PLEASURE ST	ANNETTE ST	ST ANTHONY AVE	333	2	848	Flexible	Local	None	DILLARD	1,000	18	Weak	2.7	17.3	10.0	01/29/2015	2.0	13.6	7.8	Failure		2016	AC - Reconstruction (Minor Collector/Local)	$242,507		
0000134600	2520990	PLEASURE ST	ST ANTHONY AVE	PAUGER ST	319	1	978	Flexible	Local	None	DILLARD	1,000	18	Weak	35.7	79.7	57.7	01/29/2015	28.9	77.6	53.3	Poor		2016	AC - Mill and Overlay	$40,067		
0000134610	2520994	PLEASURE ST	PAUGER ST	TOURO ST	360	1	1,108	Flexible	Local	None	DILLARD	1,000	18	Weak	41.5	74.9	58.2	01/29/2015	35.8	72.5	54.2	Poor		2016	AC - Mill and Overlay	$45,364		
0000134620	2521632	PLEASURE ST	TOURO ST	FRENCHMEN ST	361	1	1,044	Flexible	Local	None	DILLARD	1,000	18	Weak	12.2	28.8	20.5	01/29/2015	9.3	22.7	16.1	Very Poor		2016	AC - Reconstruction (Minor Collector/Local)	$298,463		
0000134630	2521638	PLEASURE ST	FRENCHMEN ST	ELYSIAN FIELDS AVE	375	1	1,087	Flexible	Local	None	DILLARD	1,000	18	Weak	0.8	16.7	8.8	01/29/2015	0.4	13.2	6.8	Failure		2016	AC - Reconstruction (Minor Collector/Local)	$310,887		
0000134640	2521630	PLEASURE ST	ELYSIAN FIELDS AVE	MARIGNY ST	356	1	1,063	Flexible	Local	None	GENTILLY TERRACE	1,000	18	Weak	28.8	43.0	35.9	01/29/2015	22.7	37.7	30.2	Very Poor		2016	AC - Mill and Overlay with Base Repairs	$65,400		
0000134650	2521664	PLEASURE ST	MARIGNY ST	MANDEVILLE ST	357	1	998	Flexible	Local	None	GENTILLY TERRACE	1,000	18	Weak	19.1	51.5	35.3	01/29/2015	14.8	47.3	31.1	Very Poor		2016	AC - Mill and Overlay with Base Repairs	$61,435		
0000134660	2521551	PLEASURE ST	MANDEVILLE ST	SPAIN ST	359	1	1,104	Flexible	Local	None	GENTILLY TERRACE	1,000	18	Weak	29.1	57.8	43.5	01/29/2015	23.0	54.2	38.6	Very Poor		2016	AC - Mill and Overlay with Base Repairs	$67,916		
0000134670	2521553	PLEASURE ST	SPAIN ST	W ST ROCH AVE	187	1	393	Flexible	Local	None	GENTILLY TERRACE	1,000	18	Weak	8.6	23.2	15.9	01/29/2015	6.7	17.9	12.3	Very Poor		2016	AC - Reconstruction (Minor Collector/Local)	$112,356		
0000134680	2521663	MARIGNY ST	HUMANITY ST	PLEASURE ST	374	2	1,160	Flexible	Local	None	GENTILLY TERRACE	1,000	18	Weak	61.6	75.7	62.7	01/30/2015	58.3	71.2	64.8	Fair		2019	AC - Mill and Overlay	$51,178		
0000134690	2521616	MARIGNY ST	PLEASURE ST	LAFRENIERE ST	370	2	1,102	Flexible	Local	None	GENTILLY TERRACE	1,000	18	Weak	33.5	70.7	52.1	01/30/2015	26.8	67.9	47.4	Poor		2016	AC - Mill and Overlay	$45,128		
0000134700	2521602	MARIGNY ST	LAFRENIERE ST	SERE ST	370	2	1,168	Flexible	Local	None	GENTILLY TERRACE	1,000	18	Weak	57.9	77.0	67.5	01/30/2015	54.3	74.7	64.5	Fair		2019	AC - Mill and Overlay	$51,499		
0000134710	2521580	MARIGNY ST	SERE ST	ST DENIS ST	370	2	1,148	Flexible	Local	None	GENTILLY TERRACE	1,000	18	Weak	56.1	84.7	70.4	01/30/2015	52.4	82.8	67.6	Fair		2020	AC - Mill and Overlay	$51,892		
0000134720	2521518	MARIGNY ST	ST DENIS ST	MONTREAL ST	163	2	446	Flexible	Local	None	GENTILLY TERRACE	1,000	18	Weak	40.4	87.1	63.8	01/30/2015	34.4	85.4	59.9	Fair		2018	AC - Mill and Overlay	$19,178		
0000134730	2521598	MONTREAL ST	MARIGNY ST	FAIRMONT DR	450	2	1,406	Flexible	Local	None	GENTILLY TERRACE	1,000	18	Weak	42.6	44.4	43.5	01/30/2015	37.2	39.6	38.4	Very Poor		2016	AC - Mill and Overlay with Base Repairs	$86,512		
0000134740	2521633	FRENCHMEN ST	HUMANITY ST	PLEASURE ST	367	2	1,256	Flexible	Local	None	DILLARD	1,000	18	Weak	12.6	0.0	6.3	01/31/2015	9.8	0.0	4.9	Failure		2016	AC - Reconstruction (Minor Collector/Local)	$359,185		
0000134750	2521513	FRENCHMEN ST	PLEASURE ST	LAFRENIERE ST	370	2	1,234	Flexible	Local	None	DILLARD	1,000	18	Weak	11.0	0.0	5.5	01/31/2015	8.6	0.0	4.3	Failure		2016	AC - Reconstruction (Minor Collector/Local)	$352,830		
0000134760	2521511	FRENCHMEN ST	LAFRENIERE ST	SERE ST	369	2	1,178	Flexible	Local	None	DILLARD	1,000	18	Weak	10.8	0.0	5.4	01/31/2015	8.4	0.0	4.2	Failure		2016	AC - Reconstruction (Minor Collector/Local)	$336,847		
0000134770	2521509	FRENCHMEN ST	SERE ST	ST DENIS ST	371	2	1,254	Flexible	Local	None	DILLARD	1,000	18	Weak	12.8	0.0	6.4	01/31/2015	9.9	0.0	5.0	Failure		2016	AC - Reconstruction (Minor Collector/Local)	$358,486		
0000134780	2521507	FRENCHMEN ST	ST DENIS ST	MILTON ST	369	2	1,235	Flexible	Local	None	DILLARD	1,000	18	Weak	16.5	2.3	9.4	01/31/2015	13.0	1.7	7.4	Failure		2016	AC - Reconstruction (Minor Collector/Local)	$353,147		
0000134790	2521502	FRENCHMEN ST	MILTON ST	FOY ST	369	2	1,228	Flexible	Local	None	DILLARD	1,000	18	Weak	22.5	18.8	20.7	01/31/2015	17.3	14.6	16.0	Very Poor		2016	AC - Reconstruction (Minor Collector/Local)	$351,177		
0000134800	2521500	FRENCHMEN ST	FOY ST	GENTILLY BLVD	102	2	363	Flexible	Local	None	DILLARD	1,000	18	Weak	11.8	60.3	36.1	01/31/2015	9.2	56.9	33.1	Very Poor		2016	AC - Mill and Overlay with Base Repairs	$22,308		
0000134810	2521491	FRENCHMEN ST	GENTILLY BLVD	CATON ST	195	2	604	Flexible	Local	None	DILLARD	1,000	18	Weak	18.1	33.1	25.6	01/29/2015	14.1	26.4	20.3	Very Poor		2016	AC - Reconstruction (Minor Collector/Local)	$172,761		
0000134820	2521489	FRENCHMEN ST	CATON ST	SENATE ST	366	2	1,135	Flexible	Local	None	DILLARD	1,000	18	Weak	33.1	22.0	27.6	01/29/2015	26.4	16.9	21.7	Very Poor		2016	AC - Reconstruction (Minor Collector/Local)	$324,582		
0000134830	2521486	FRENCHMEN ST	SENATE ST	PELOPIDAS ST	372	2	1,313	Flexible	Local	None	DILLARD	1,000	18	Weak	46.9	28.2	37.6	01/29/2015	42.3	22.2	32.3	Very Poor		2016	AC - Mill and Overlay with Base Repairs	$80,797		
0000134840	2520755	FRENCHMEN ST	PELOPIDAS ST	MANDOLIN ST	368	2	1,097	Flexible	Local	None	DILLARD	1,000	18	Weak	49.2	86.7	68.0	01/29/2015	44.7	85.0	64.9	Fair		2019	AC - Mill and Overlay	$48,387		
0000134850	2521484	FRENCHMEN ST	MANDOLIN ST	STEPHEN GIRARD ST	367	2	1,105	Flexible	Local	None	DILLARD	1,000	18	Weak	38.0	51.5	44.8	01/29/2015	31.6	47.3	39.5	Very Poor		2016	AC - Mill and Overlay with Base Repairs	$67,971		
0000134860	2519902	FRENCHMEN ST	STEPHEN GIRARD ST	LOMBARD ST	371	2	1,044	Flexible	Local	None	DILLARD	1,000	18	Weak	48.7	47.9	48.1	01/29/2015	44.2	42.9	43.6	Poor		2016	AC - Mill and Overlay	$42,766		
0000134870	2519898	FRENCHMEN ST	LOMBARD ST	SUMPTER ST	369	2	1,101	Flexible	Local	None	DILLARD	1,000	18	Weak	42.9	49.8	46.4	01/29/2015	37.6	45.3	41.5	Poor		2016	AC - Mill and Overlay	$45,091		
0000134880	2519896	FRENCHMEN ST	SUMPTER ST	CARNOT ST	371	2	1,117	Flexible	Local	None	DILLARD	1,000	18	Weak	37.4	46.5	42.0	01/29/2015	30.9	41.9	36.4	Very Poor		2016	AC - Mill and Overlay with Base Repairs	$68,737		
0000134890	2519534	FRENCHMEN ST	CARNOT ST	BRUTUS ST	369	2	1,134	Flexible	Local	None	DILLARD	1,000	18	Weak	54.3	52.2	53.3	01/29/2015	50.4	48.1	49.3	Poor		2016	AC - Mill and Overlay	$46,452		
0000134900	2519532	FRENCHMEN ST	BRUTUS ST	MIRABEAU AVE	381	2	1,194	Flexible	Local	None	DILLARD	1,000	18	Weak	61.2	55.8	58.5	01/29/2015	57.9	52.0	55.0	Fair		2017	AC - Mill and Overlay	$50,118		
0000134910	2519577	FRENCHMEN ST	MIRABEAU AVE	TIMOLEON ST	381	2	1,174	Flexible	Local	None	ST. ANTHONY	1,000	18	Weak	80.3	84.5	82.4	01/29/2015	78.3	82.6	80.5	Good		2026	AC - Mill and Overlay	$61,548		
0000134920	2519809	FRENCHMEN ST	TIMOLEON ST	SELMA ST	369	2	1,024	Flexible	Local	None	ST. ANTHONY	1,000	18	Weak	33.2	72.6	52.9	01/29/2015	26.5	70.0	48.3	Poor		2016	AC - Mill and Overlay	$41,933		
0000134930	2519807	FRENCHMEN ST	SELMA ST	ROBIN ST	370	2	1,127	Flexible	Local	None	ST. ANTHONY	1,000	18	Weak	34.3	84.6	59.5	01/29/2015	27.5	82.7	55.1	Fair		2017	AC - Mill and Overlay	$47,310		
0000134940	2519805	FRENCHMEN ST	ROBIN ST	VERMILLION BLVD	165	2	459	Flexible	Local	None	ST. ANTHONY	1,000	18	Weak	53.8	68.7	61.3	01/29/2015	49.9	65.9	57.9	Fair		2017	AC - Mill and Overlay	$19,275		
0000134950	2519243	VERMILLION BLVD	FRENCHMEN ST	FILMORE AVE	212	1	504	Composite	Local	None	ST. ANTHONY	1,000	26	Weak	87.5	51.8	69.7	01/29/2015	86.2	49.1	67.7	Fair		2022	AC - Mill and Overlay	$23,924		
0000134960	2519245	VERMILLION BLVD	FILMORE AVE	RAPIDES DR	747	1	1,816	Rigid	Local	None	ST. ANTHONY	1,000	22	Weak	22.0	44.9	33.5	01/29/2015	20.0	42.2	31.1	Very Poor		2016	PCC - Full Depth Slab Repair	$139,549		
0000134970	2519246	VERMILLION BLVD	RAPIDES DR	PRENTISS AVE	751	1	1,787	Rigid	Local	None	ST. ANTHONY	1,000	22	Weak	31.5	49.6	40.6	01/29/2015	29.2	46.7	38.0	Very Poor		2016	PCC - Full Depth Slab Repair	$137,287		
0000134980	2519491	VERMILLION BLVD	PRENTISS AVE	BURBANK DR	934	1	2,330	Flexible	Local	None	ST. ANTHONY	1,000	18	Weak	54.5	70.5	62.5	01/29/2015	50.6	67.7	59.2	Fair		2018	AC - Mill and Overlay	$100,256		
0000134990	2519248	VERMILLION BLVD	BURBANK DR	ROBERT E LEE BLVD	925	1	2,080	Flexible	Local	None	ST. ANTHONY	1,000	18	Weak	57.5	91.0	74.3	01/29/2015	53.8	89.5	71.7	Good		2021	AC - Mill and Overlay	$96,400		
0000135000	2519714	VERMILLION BLVD	ROBERT E LEE BLVD	BURBANK DR	924	1	2,143	Flexible	Local	None	ST. ANTHONY	1,000	18	Weak	48.6	95.6	72.1	01/29/2015	44.1	94.2	69.2	Fair		2020	AC - Mill and Overlay	$96,872		
0000135010	2519490	VERMILLION BLVD	BURBANK DR	PRENTISS AVE	934	1	2,109	Flexible	Local	None	ST. ANTHONY	1,000	18	Weak	68.7	85.3	77.0	01/29/2015	65.9	83.5	74.7	Good		2023	AC - Mill and Overlay	$102,671		
0000135020	2519746	VERMILLION BLVD	PRENTISS AVE	RAPIDES DR	751	1	1,747	Rigid	Local	None	ST. ANTHONY	1,000	22	Weak	17.4	57.6	37.5	01/29/2015	15.7	54.2	35.0	Very Poor		2016	PCC - Full Depth Slab Repair	$134,273		
0000135030	2519439	VERMILLION BLVD	RAPIDES DR	FILMORE AVE	747	1	1,826	Rigid	Local	None	ST. ANTHONY	1,000	22	Weak	20.4	34.9	27.7	01/29/2015	18.5	32.4	25.5	Very Poor		2016	PCC - Full Depth Slab Repair	$140,318		
0000135040	2519326	VERMILLION BLVD	FILMORE AVE	FRENCHMEN ST	209	1	544	Composite	Local	None	ST. ANTHONY	1,000	26	Weak	62.3	73.4	67.9	01/29/2015	59.1	70.3	64.7	Fair		2020	AC - Mill and Overlay	$24,610		
0000135050	2520991	PAUGER ST	HUMANITY ST	PLEASURE ST	373	2	1,125	Flexible	Local	None	DILLARD	1,000	18	Weak	68.7	82.4	75.6	01/31/2015	65.9	80.4	73.2	Good		2023	AC - Mill and Overlay	$54,762		
0000135060	2520989	PAUGER ST	PLEASURE ST	LAFRENIERE ST	368	2	1,103	Flexible	Local	None	DILLARD	1,000	18	Weak	58.2	82.9	70.6	01/31/2015	54.6	80.9	67.8	Fair		2020	AC - Mill and Overlay	$49,858		
0000135070	2520978	PAUGER ST	LAFRENIERE ST	SERE ST	369	2	1,122	Flexible	Local	None	DILLARD	1,000	18	Weak	34.9	91.1	63.0	01/31/2015	28.0	89.6	58.8	Fair		2018	AC - Mill and Overlay	$48,292		
0000135080	2520971	PAUGER ST	SERE ST	GENTILLY BLVD	373	2	1,143	Flexible	Local	None	DILLARD	1,000	18	Weak	57.4	84.8	71.1	01/31/2015	53.7	82.9	68.3	Fair		2020	AC - Mill and Overlay	$51,676		
0000135090	2520975	ST DENIS ST	GENTILLY BLVD	TOURO ST	349	1	1,088	Flexible	Local	None	DILLARD	1,000	18	Weak	49.7	63.4	56.6	01/31/2015	45.2	60.4	52.8	Poor		2016	AC - Mill and Overlay	$44,550		
0000135100	2521508	ST DENIS ST	TOURO ST	FRENCHMEN ST	360	1	1,062	Flexible	Local	None	DILLARD	1,000	18	Weak	2.9	11.0	7.0	01/31/2015	2.2	8.6	5.4	Failure		2016	AC - Reconstruction (Minor Collector/Local)	$303,833		
0000135110	2521514	ST DENIS ST	FRENCHMEN ST	ELYSIAN FIELDS AVE	379	1	1,013	Flexible	Local	None	DILLARD	1,000	18	Weak	12.9	2.6	7.8	01/31/2015	10.0	1.9	6.0	Failure		2016	AC - Reconstruction (Minor Collector/Local)	$289,788		
0000135120	2521579	ST DENIS ST	ELYSIAN FIELDS AVE	MARIGNY ST	352	2	1,132	Flexible	Local	None	GENTILLY TERRACE	1,000	18	Weak	50.0	66.6	58.3	01/31/2015	45.6	63.7	54.7	Poor		2016	AC - Mill and Overlay	$46,375		
0000135130	2521581	ST DENIS ST	MARIGNY ST	MONTPELIER ST	234	2	712	Flexible	Local	None	GENTILLY TERRACE	1,000	18	Weak	33.9	67.0	50.5	01/31/2015	27.1	64.1	45.6	Poor		2016	AC - Mill and Overlay	$29,167		
0000135140	2521613	MONTPELIER ST	ST DENIS ST	FAIRMONT DR	347	2	1,081	Flexible	Local	None	GENTILLY TERRACE	1,000	18	Weak	51.8	64.2	58.0	01/31/2015	47.6	61.2	54.4	Poor		2016	AC - Mill and Overlay	$44,263		
0000135150	2521621	MONTPELIER ST	FAIRMONT DR	CLERMONT DR	291	2	919	Flexible	Local	None	GENTILLY TERRACE	1,000	18	Weak	8.5	12.6	10.6	01/31/2015	6.6	9.8	8.2	Failure		2016	AC - Reconstruction (Minor Collector/Local)	$262,684		
0000135160	2521372	MONTPELIER ST	CLERMONT DR	PIEDMONT DR	289	2	800	Flexible	Local	None	GENTILLY TERRACE	1,000	18	Weak	5.8	0.0	2.9	01/31/2015	4.5	0.0	2.3	Failure		2016	AC - Reconstruction (Minor Collector/Local)	$228,748		
0000135170	2521669	MONTPELIER ST	PIEDMONT DR	CLEMATIS ST	304	2	827	Flexible	Local	None	GENTILLY TERRACE	1,000	18	Weak	11.6	6.9	9.3	01/31/2015	9.0	5.3	7.2	Failure		2016	AC - Reconstruction (Minor Collector/Local)	$236,374		
0000135180	2520977	SERE ST	ST ANTHONY AVE	PAUGER ST	315	2	960	Flexible	Local	None	DILLARD	1,000	18	Weak	62.5	95.8	79.2	01/29/2015	59.3	94.4	76.9	Good		2023	AC - Mill and Overlay	$46,724		
0000135190	2520979	SERE ST	PAUGER ST	TOURO ST	363	2	1,170	Flexible	Local	None	DILLARD	1,000	18	Weak	37.1	40.0	38.6	01/29/2015	30.6	33.9	32.3	Very Poor		2016	AC - Mill and Overlay with Base Repairs	$72,018		
0000135200	2521510	SERE ST	TOURO ST	FRENCHMEN ST	360	2	1,141	Flexible	Local	None	DILLARD	1,000	18	Weak	56.0	79.2	67.6	01/29/2015	52.2	77.1	64.7	Fair		2019	AC - Mill and Overlay	$50,318		
0000135210	2521582	SERE ST	FRENCHMEN ST	ELYSIAN FIELDS AVE	378	2	1,073	Flexible	Local	None	DILLARD	1,000	18	Weak	72.6	90.5	81.6	01/29/2015	70.0	89.0	79.5	Good		2025	AC - Mill and Overlay	$54,892		
0000135220	2521601	SERE ST	ELYSIAN FIELDS AVE	MARIGNY ST	352	2	849	Flexible	Local	None	GENTILLY TERRACE	1,000	18	Weak	29.0	52.9	41.0	01/29/2015	22.9	48.9	35.9	Very Poor		2016	AC - Mill and Overlay with Base Repairs	$52,219		
0000135230	2521617	SERE ST	MARIGNY ST	MANDEVILLE ST	359	2	1,038	Flexible	Local	None	GENTILLY TERRACE	1,000	18	Weak	33.0	21.8	27.4	01/29/2015	26.3	16.7	21.5	Very Poor		2016	AC - Reconstruction (Minor Collector/Local)	$296,715		
0000135240	2521623	SERE ST	MANDEVILLE ST	FAIRMONT DR	366	2	1,010	Flexible	Local	None	GENTILLY TERRACE	1,000	18	Weak	35.0	29.1	32.1	01/29/2015	28.2	23.0	25.6	Very Poor		2016	AC - Mill and Overlay with Base Repairs	$62,132		
0000135250	2521587	ACACIA ST	FAIRMONT DR	CLERMONT DR	289	2	708	Flexible	Local	None	GENTILLY TERRACE	1,000	18	Weak	9.5	28.0	18.8	01/29/2015	7.4	22.0	14.7	Very Poor		2016	AC - Reconstruction (Minor Collector/Local)	$202,566		
0000135260	2521744	ACACIA ST	CLERMONT DR	PIEDMONT DR	290	2	750	Flexible	Local	None	GENTILLY TERRACE	1,000	18	Weak	0.0	13.9	7.0	01/29/2015	0.0	10.8	5.4	Failure		2016	AC - Reconstruction (Minor Collector/Local)	$214,418		

DRAFT

															Field Measured Conditions				2016 Predicted Conditions										
SectionID	SEGMENTID	Street	From	To	Length (ft)	Lanes	Area (yd^2)	Pavement Type	Functional Class	FHWA Route	Neighborhood	AADT	EGT	Subgrade Strength	RCI	SDI	PCI	PCI Date	RCIYr1	SDIYr1	PCIYr1	PCI Class	Destroyed Road	Need Year (Adjusted)	Need Recommended Rehab (PCI Trigger)	Need Cost (PCI Trigger)	Last Rehab	Last Rehab Date
0000135270	2518418	ACACIA ST	PIEDMONT DR	DEAD END	129	2	306	Flexible	Local	None	GENTILLY TERRACE	1,000	18	Weak	0.1	0.1	0.1	12/31/2015	0.1	0.1	0.1	Failure	1	2016	AC - Reconstruction (Minor Collector/Local)	$87,635		
0000135280	2521666	HUMANITY ST	DEAD END	MARIGNY ST	268	2	653	Rigid	Local	None	GENTILLY TERRACE	1,000	22	Weak	41.0	100.0	70.5	01/30/2015	38.6	99.4	69.0	Fair		2027	PCC - Crack/Joint Sealing	$13,200		
0000135290	2521545	HUMANITY ST	MARIGNY ST	MANDEVILLE ST	358	2	1,279	Rigid	Local	None	GENTILLY TERRACE	1,000	22	Weak	61.3	92.6	77.0	01/30/2015	57.8	91.9	74.9	Good		2025	PCC - Crack/Joint Sealing	$24,605		
0000135300	2521555	HUMANITY ST	MANDEVILLE ST	SPAIN ST	360	2	1,359	Rigid	Local	None	GENTILLY TERRACE	1,000	22	Weak	63.4	96.3	79.9	01/30/2015	59.8	95.6	77.7	Good		2028	PCC - Crack/Joint Sealing	$28,153		
0000135310	2521556	HUMANITY ST	SPAIN ST	W ST ROCH AVE	186	2	689	Rigid	Local	None	GENTILLY TERRACE	1,000	22	Weak	62.0	47.3	54.7	01/30/2015	58.5	44.4	51.5	Poor		2016	PCC - Crack/Joint Sealing	$10,618		
0000135320	2521751	HUMANITY ST	W ST ROCH AVE	ST ROCH AVE	140	2	511	Rigid	Local	None	GENTILLY TERRACE	1,000	22	Weak	52.0	45.7	48.9	01/30/2015	49.1	42.8	46.0	Poor		2016	PCC - Crack/Joint Sealing	$7,867		
0000135330	2560506	HUMANITY ST	ST ROCH AVE	ST ROCH AVE	70	2	271	Rigid	Local	None	GENTILLY TERRACE	1,000	22	Weak	61.8	79.1	70.5	01/30/2015	58.3	76.3	67.3	Fair		2020	PCC - Crack/Joint Sealing	$4,614		
0000135340	2521791	HUMANITY ST	ST ROCH AVE	MUSIC ST	323	2	1,164	Flexible	Local	None	GENTILLY TERRACE	1,000	18	Weak	13.4	17.2	15.3	01/30/2015	10.4	13.6	12.0	Very Poor		2016	AC - Reconstruction (Minor Collector/Local)	$332,843		
0000135350	2518425	HUMANITY ST	MUSIC ST	CLERMONT DR	164	2	507	Flexible	Local	None	GENTILLY TERRACE	1,000	18	Weak	13.2	19.4	16.3	01/30/2015	10.2	15.1	12.7	Very Poor		2016	AC - Reconstruction (Minor Collector/Local)	$144,958		
0000135360	2521792	HUMANITY ST	CLERMONT DR	ARTS ST	194	2	620	Flexible	Local	None	GENTILLY TERRACE	1,000	18	Weak	15.8	24.5	20.2	01/30/2015	12.4	19.0	15.7	Very Poor		2016	AC - Reconstruction (Minor Collector/Local)	$177,241		
0000135370	2521789	HUMANITY ST	ARTS ST	PIEDMONT DR	120	2	387	Flexible	Local	None	GENTILLY TERRACE	1,000	18	Weak	11.1	37.2	24.2	01/30/2015	8.7	30.7	19.7	Very Poor		2016	AC - Reconstruction (Minor Collector/Local)	$110,704		
0000135380	2521805	BAY ST	PIEDMONT DR	CLEMATIS ST	305	2	890	Flexible	Local	None	GENTILLY TERRACE	1,000	18	Weak	17.3	30.5	23.9	01/30/2015	13.6	24.2	18.9	Very Poor		2016	AC - Reconstruction (Minor Collector/Local)	$254,391		
0000135390	2521807	BAY ST	CLEMATIS ST	SAGE ST	465	2	1,155	Flexible	Local	None	GENTILLY TERRACE	1,000	18	Weak	33.3	56.0	44.7	01/30/2015	26.6	52.2	39.4	Very Poor		2016	AC - Mill and Overlay with Base Repairs	$71,054		
0000135400	2521645	HUMANITY ST	ELYSIAN FIELDS AVE	I-610 W ONRAMP	188	1	906	Flexible	Local	None	GENTILLY TERRACE	1,000	18	Weak	20.5	71.4	46.0	01/31/2015	15.8	68.7	42.3	Poor		2016	AC - Mill and Overlay	$37,123		
0000135410	2521643	HUMANITY ST	I-610 W ONRAMP	FRENCHMEN ST	291	1	709	Rigid	Local	None	DILLARD	1,000	22	Weak	50.7	83.3	67.0	01/31/2015	47.8	80.8	64.3	Fair		2020	PCC - Crack/Joint Sealing	$12,058		
0000135420	2521406	HUMANITY ST	NEW ORLEANS ST	UNNAMED	378	2	1,404	Rigid	Local	None	DILLARD	1,000	22	Weak	59.5	92.5	76.0	01/31/2015	56.0	91.8	73.9	Good		2025	PCC - Crack/Joint Sealing	$27,015		
0000135430	2520969	HUMANITY ST	ALLEN ST	BENEFIT ST	235	2	873	Rigid	Local	None	DILLARD	1,000	22	Weak	41.7	88.9	65.3	01/31/2015	39.3	87.4	63.4	Fair		2020	PCC - Crack/Joint Sealing	$14,844		
0000135440	2560510	HUMANITY ST	BENEFIT ST	ANNETTE ST	134	2	483	Rigid	Local	None	DILLARD	1,000	22	Weak	57.4	92.5	74.9	01/31/2015	54.0	91.6	72.8	Good		2025	PCC - Crack/Joint Sealing	$9,284		
0000135450	2520984	HUMANITY ST	ANNETTE ST	ST ANTHONY AVE	332	2	1,201	Rigid	Local	None	DILLARD	1,000	22	Weak	68.9	99.4	84.2	01/31/2015	65.4	98.8	82.1	Good		2032	PCC - Crack/Joint Sealing	$27,462		
0000135460	2520996	HUMANITY ST	ST ANTHONY AVE	PAUGER ST	321	2	1,161	Rigid	Local	None	DILLARD	1,000	22	Weak	63.1	86.7	74.9	01/31/2015	59.5	85.3	72.3	Good		2022	PCC - Crack/Joint Sealing	$20,742		
0000135470	2521000	HUMANITY ST	PAUGER ST	TOURO ST	358	2	1,295	Rigid	Local	None	DILLARD	1,000	22	Weak	60.2	76.8	68.5	01/31/2015	56.7	73.7	65.2	Fair		2020	PCC - Crack/Joint Sealing	$22,023		
0000135480	2521634	HUMANITY ST	TOURO ST	FRENCHMEN ST	361	2	1,321	Rigid	Local	None	DILLARD	1,000	22	Weak	69.5	95.0	81.8	01/31/2015	63.4	94.2	78.8	Good		2028	PCC - Crack/Joint Sealing	$27,374		
0000135490	2523637	BENEFIT ST	DEAD END	NEW ORLEANS ST	346	2	985	Rigid	Local	None	ST. ROCH	1,000	22	Weak	30.6	59.1	44.9	01/31/2015	28.3	55.6	42.0	Poor		2016	PCC - Crack/Joint Sealing	$15,168		
0000135500	2521084	BENEFIT ST	NEW ORLEANS ST	ALLEN ST	364	2	1,019	Rigid	Local	None	ST. ROCH	1,000	22	Weak	50.3	72.7	61.5	01/31/2015	47.4	69.3	58.4	Fair		2018	PCC - Crack/Joint Sealing	$16,490		
0000135510	2519177	BENEFIT ST	ALLEN ST	HUMANITY ST	546	2	1,648	Rigid	Local	None	DILLARD	1,000	22	Weak	34.4	58.5	46.5	01/31/2015	31.9	55.0	43.5	Poor		2016	PCC - Crack/Joint Sealing	$25,384		
0000135520	2520968	ANNETTE ST	HUMANITY ST	PLEASURE ST	372	2	1,145	Flexible	Local	None	DILLARD	1,000	18	Weak	51.1	57.0	54.1	01/31/2015	46.8	53.3	50.1	Poor		2016	AC - Mill and Overlay	$46,880		
0000135530	2520966	ANNETTE ST	PLEASURE ST	LAFRENIERE ST	369	2	1,133	Flexible	Local	None	DILLARD	1,000	18	Weak	46.3	63.4	54.9	01/31/2015	41.7	60.4	51.1	Poor		2016	AC - Mill and Overlay	$46,397		
0000135540	2520958	ANNETTE ST	LAFRENIERE ST	GENTILLY BLVD	268	2	833	Flexible	Local	None	DILLARD	1,000	18	Weak	52.2	60.7	56.5	01/31/2015	48.1	57.3	52.7	Poor		2016	AC - Mill and Overlay	$34,114		
0000135550	2523447	LAFRENIERE ST	GENTILLY BLVD	ALLEN ST	94	1	145	Flexible	Local	None	DILLARD	1,000	18	Weak	43.9	89.5	66.7	01/31/2015	38.9	87.9	63.4	Fair		2019	AC - Mill and Overlay	$6,406		
0000135560	2520965	LAFRENIERE ST	ALLEN ST	ANNETTE ST	368	2	840	Flexible	Local	None	DILLARD	1,000	18	Weak	19.8	18.0	18.9	01/31/2015	15.3	14.1	14.7	Very Poor		2016	AC - Reconstruction (Minor Collector/Local)	$240,187		
0000135570	2520955	MILTON ST	GENTILLY BLVD	TOURO ST	41	2	249	Unknown/Undefined	Local	None	DILLARD	1,000		Weak								No Data						
0000135580	2521506	MILTON ST	TOURO ST	FRENCHMEN ST	360	2	1,109	Flexible	Local	None	DILLARD	1,000	18	Weak	47.4	27.6	37.5	01/31/2015	42.9	21.7	32.3	Very Poor		2016	AC - Mill and Overlay with Base Repairs	$68,224		
0000135590	2521529	MILTON ST	FRENCHMEN ST	ELYSIAN FIELDS AVE	377	2	1,118	Flexible	Local	None	DILLARD	1,000	18	Weak	20.3	8.6	14.5	01/31/2015	15.7	6.7	11.2	Very Poor		2016	AC - Reconstruction (Minor Collector/Local)	$319,593		
0000135600	2521533	MILTON ST	ELYSIAN FIELDS AVE	FAIRMONT DR	692	2	2,061	Flexible	Local	None	GENTILLY TERRACE	1,000	18	Weak	14.6	14.3	14.5	01/31/2015	11.4	11.1	11.3	Very Poor		2016	AC - Reconstruction (Minor Collector/Local)	$589,299		
0000135610	2520951	FOY ST	NORMAN MAYER AVE	TOURO ST	86	2	373	Flexible	Local	None	DILLARD	1,000	18	Weak	11.9	0.0	6.0	01/29/2015	9.3	0.0	4.7	Failure		2016	AC - Reconstruction (Minor Collector/Local)	$106,542		
0000135620	2521501	FOY ST	GENTILLY BLVD	FRENCHMEN ST	87	2	285	Flexible	Local	None	DILLARD	1,000	18	Weak	0.0	78.2	39.1	01/31/2015	0.0	76.0	38.0	Very Poor		2016	AC - Mill and Overlay with Base Repairs	$17,564		
0000135630	2521522	FOY ST	FRENCHMEN ST	ELYSIAN FIELDS AVE	378	2	1,074	Flexible	Local	None	DILLARD	1,000	18	Weak	62.4	81.9	72.2	01/31/2015	59.2	79.9	69.6	Fair		2021	AC - Mill and Overlay	$49,750		
0000135640	2521532	MONTEREY ST	ELYSIAN FIELDS AVE	FAIRMONT DR	553	2	1,536	Flexible	Local	None	GENTILLY TERRACE	1,000	18	Weak	27.4	24.7	26.1	01/31/2015	21.5	19.2	20.4	Very Poor		2016	AC - Reconstruction (Minor Collector/Local)	$439,289		
0000135650	2520952	FOY ST	TOURO ST	GENTILLY BLVD	216	2	623	Flexible	Local	None	DILLARD	1,000	18	Weak	11.9	0.0	6.0	01/29/2015	9.3	0.0	4.7	Failure		2016	AC - Reconstruction (Minor Collector/Local)	$178,099		
0000135660	2520753	FAIRMONT DR	GENTILLY BLVD	MONTEREY ST	714	1	2,253	Flexible	Local	None	GENTILLY TERRACE	1,000	18	Weak	9.3	0.0	4.7	01/29/2015	7.3	0.0	3.7	Failure		2016	AC - Reconstruction (Minor Collector/Local)	$644,333		
0000135670	2521596	FAIRMONT DR	MONTEREY ST	MILTON ST	290	1	828	Flexible	Local	None	GENTILLY TERRACE	1,000	18	Weak	12.9	0.8	6.9	01/29/2015	10.0	0.4	5.2	Failure		2016	AC - Reconstruction (Minor Collector/Local)	$236,914		
0000135680	2521597	FAIRMONT DR	MILTON ST	MONTREAL ST	289	1	845	Flexible	Local	None	GENTILLY TERRACE	1,000	18	Weak	10.9	0.0	5.5	01/29/2015	8.5	0.0	4.3	Failure		2016	AC - Reconstruction (Minor Collector/Local)	$241,776		
0000135690	2521503	FAIRMONT DR	MONTREAL ST	MONTPELIER ST	291	1	814	Flexible	Local	None	GENTILLY TERRACE	1,000	18	Weak	2.4	5.3	3.9	01/29/2015	1.7	4.0	2.9	Failure		2016	AC - Reconstruction (Minor Collector/Local)	$232,657		
0000135700	2521628	FAIRMONT DR	DEAD END	W ST ROCH AVE	243	2	434	Flexible	Local	None	GENTILLY TERRACE	1,000	18	Weak	8.7	0.0	4.4	01/29/2015	6.8	0.0	3.4	Failure		2016	AC - Reconstruction (Minor Collector/Local)	$124,240		
0000135710	2521627	FAIRMONT DR	W ST ROCH AVE	ACACIA ST	178	2	503	Flexible	Local	None	GENTILLY TERRACE	1,000	18	Weak	11.9	0.0	6.0	01/29/2015	9.3	0.0	4.7	Failure		2016	AC - Reconstruction (Minor Collector/Local)	$143,845		
0000135720	2521624	FAIRMONT DR	ACACIA ST	SERE ST	297	2	944	Flexible	Local	None	GENTILLY TERRACE	1,000	18	Weak	6.1	4.8	5.5	01/29/2015	4.7	3.6	4.2	Failure		2016	AC - Reconstruction (Minor Collector/Local)	$275,553		
0000135730	2521614	FAIRMONT DR	SERE ST	MONTPELIER ST	388	2	1,189	Flexible	Local	None	GENTILLY TERRACE	1,000	18	Weak	3.1	1.7	2.4	01/29/2015	2.3	1.2	1.8	Failure		2016	AC - Reconstruction (Minor Collector/Local)	$340,151		
0000135740	2521750	CLERMONT DR	HUMANITY ST	ELDER ST	519	2	1,735	Flexible	Local	None	GENTILLY TERRACE	1,000	18	Weak	3.1	4.8	4.0	01/29/2015	2.3	3.6	3.0	Failure		2016	AC - Reconstruction (Minor Collector/Local)	$496,071		
0000135750	2521588	CLERMONT DR	ELDER ST	ACACIA ST	680	2	2,060	Flexible	Local	None	GENTILLY TERRACE	1,000	18	Weak	4.3	1.8	3.1	01/29/2015	3.2	1.2	2.2	Failure		2016	AC - Reconstruction (Minor Collector/Local)	$589,013		
0000135760	2521622	CLERMONT DR	ACACIA ST	MONTPELIER ST	685	2	2,193	Flexible	Local	None	GENTILLY TERRACE	1,000	18	Weak	4.6	3.2	3.9	01/29/2015	3.4	2.4	2.9	Failure		2016	AC - Reconstruction (Minor Collector/Local)	$627,080		
0000135770	2521593	CLERMONT DR	MONTPELIER ST	ST VINCENT ST	1,096	2	3,033	Flexible	Local	None	GENTILLY TERRACE	1,000	18	Weak	5.5	1.5	3.5	01/29/2015	4.2	1.0	2.6	Failure		2016	AC - Reconstruction (Minor Collector/Local)	$867,489		
0000135780	2521451	CLERMONT DR	ST VINCENT ST	GENTILLY BLVD	553	2	1,639	Flexible	Local	None	GENTILLY TERRACE	1,000	18	Weak	12.3	6.3	9.3	01/29/2015	9.5	4.9	7.2	Failure		2016	AC - Reconstruction (Minor Collector/Local)	$468,808		
0000135790	2521520	PIEDMONT DR	BAY ST & HUMANITY ST	ELDER ST	631	2	1,972	Flexible	Local	None	GENTILLY TERRACE	1,000	18	Weak	32.1	66.4	49.3	01/29/2015	25.6	63.5	44.6	Poor		2016	AC - Mill and Overlay	$80,780		
0000135800	2521745	PIEDMONT DR	ELDER ST	ACACIA ST	680	2	2,026	Flexible	Local	None	GENTILLY TERRACE	1,000	18	Weak	36.2	77.0	56.6	01/29/2015	29.6	74.7	52.2	Poor		2016	AC - Mill and Overlay	$83,001		
0000135810	2520796	PIEDMONT DR	ACACIA ST	MONTPELIER ST	685	2	2,161	Flexible	Local	None	GENTILLY TERRACE	1,000	18	Weak	36.8	71.2	54.0	01/29/2015	30.3	68.5	49.4	Poor		2016	AC - Mill and Overlay	$88,503		
0000135820	2521595	PIEDMONT DR	MONTPELIER ST	ST VINCENT ST	1,097	2	3,365	Flexible	Local	None	GENTILLY TERRACE	1,000	18	Weak	36.5	66.4	51.5	01/29/2015	29.9	63.5	46.7	Poor		2016	AC - Mill and Overlay	$137,841		
0000135830	2521540	PIEDMONT DR	ST VINCENT ST	GENTILLY BLVD	613	2	1,863	Flexible	Local	None	GENTILLY TERRACE	1,000	18	Weak	58.4	78.6	68.5	01/29/2015	54.8	76.5	65.7	Fair		2020	AC - Mill and Overlay	$84,223		
0000135840	2521804	CLEMATIS ST	BAY ST	SAGE ST	323	2	1,001	Flexible	Local	None	GENTILLY TERRACE	1,000	18	Weak	75.7	96.2	86.0	01/29/2015	73.3	94.8	84.1	Good		2027	AC - Mill and Overlay	$53,813		
0000135850	2521748	CLEMATIS ST	SAGE ST	ELDER ST	262	2	851	Flexible	Local	None	GENTILLY TERRACE	1,000	18	Weak	63.7	98.6	81.2	01/29/2015	60.7	97.2	79.0	Good		2024	AC - Mill and Overlay	$42,485		
0000135852	2521746	CLEMATIS ST	ELDER ST	ELDER ST	40	2	147	Flexible	Local	None	GENTILLY TERRACE	1,000	18	Weak	36.6	87.0	61.8	01/29/2015	30.0	85.3	57.7	Fair		2017	AC - Mill and Overlay	$6,185		
0000135860	2521590	CLEMATIS ST	ELDER ST	MYRTLE ST	322	2	967	Flexible	Local	None	GENTILLY TERRACE	1,000	18	Weak	71.5	94.9	83.2	01/29/2015	68.8	93.4	81.1	Good		2026	AC - Mill and Overlay	$50,724		
0000135870	2521589	CLEMATIS ST	MYRTLE ST	ACACIA ST	320	2	971	Flexible	Local	None	GENTILLY TERRACE	1,000	18	Weak	59.2	97.2	78.2	01/29/2015	55.7	95.7	75.7	Good		2023	AC - Mill and Overlay	$47,292		
0000135880	2521743	CLEMATIS ST	ACACIA ST	CLOVER ST	327	2	1,000	Flexible	Local	None	GENTILLY TERRACE	1,000	18	Weak	68.6	96.4	82.5	01/29/2015	65.8	94.9	80.4	Good		2025	AC - Mill and Overlay	$51,164		
0000135890	2521670	CLEMATIS ST	CLOVER ST	LAVENDER ST	319	2	1,052	Flexible	Local	None	GENTILLY TERRACE	1,000	18	Weak	58.8	93.5	76.2	01/29/2015	55.2	92.0	73.6	Good		2022	AC - Mill and Overlay	$49,959		
0000135892	2562407	CLEMATIS ST	LAVENDER ST	MONTPELIER ST	32	2	97	Flexible	Local	None	GENTILLY TERRACE	1,000	18	Weak	9.1	87.1	48.1	01/29/2015	7.1	85.4	46.3	Poor		2016	AC - Mill and Overlay	$3,987		
0000135900	2521371	CLEMATIS ST	MONTPELIER ST	JONQUIL ST	287	2	837	Flexible	Local	None	GENTILLY TERRACE	1,000	18	Weak	64.6	92.7	78.7	01/29/2015	61.6	91.3	76.5	Good		2023	AC - Mill and Overlay	$40,773		
0000135910	2521505	CLEMATIS ST	JONQUIL ST	GLADIOLUS ST	320	2	916	Flexible	Local	None	GENTILLY TERRACE	1,000	18	Weak	50.6	91.0	70.8	01/29/2015	46.2	89.5	67.9	Fair		2020	AC - Mill and Overlay	$41,423		
0000135920	2521504	CLEMATIS ST	GLADIOLUS ST	VERBENA ST	322	2	979	Flexible	Local	None	GENTILLY TERRACE	1,000	18	Weak	61.7	95.3	78.5	01/29/2015	58.4	93.9	76.2	Good		2023	AC - Mill and Overlay	$47,676		
0000135930	2521592	CLEMATIS ST	VERBENA ST	JASMINE ST	322	2	953	Flexible	Local	None	GENTILLY TERRACE	1,000	18	Weak	54.5	97.7	76.1	01/29/2015	50.6	96.2	73.4	Good		2022	AC - Mill and Overlay	$45,273		
0000135940	2521541	CLEMATIS ST	JASMINE ST	WISTERIA ST	324	2	973	Flexible	Local	None	GENTILLY TERRACE	1,000	18	Weak	66.4	100.0	83.2	01/29/2015	63.5	98.5	81.0	Good		2025	AC - Mill and Overlay	$49,754		
0000135950	2521537	CLEMATIS ST	WISTERIA ST	GENTILLY BLVD	189	2	572	Flexible	Local	None	GENTILLY TERRACE	1,000	18	Weak	32.4	91.7	62.1	01/29/2015	25.8	90.2	58.0	Fair		2017	AC - Mill and Overlay	$24,024		
0000135960	2521594	ST VINCENT ST	CLERMONT DR	PIEDMONT DR	291	2	864	Flexible	Local	None	GENTILLY TERRACE	1,000	18	Weak	43.7	76.8	60.3	01/31/2015	38.6	74.5	56.6	Fair		2017	AC - Mill and Overlay	$36,273		
0000135970	2561179	ST VINCENT ST	PIEDMONT DR	DEAD END	130	2	369	Flexible	Local	None	GENTILLY TERRACE	1,000	18	Weak	12.4	79.0	45.7	01/31/2015	9.6	76.9	43.3	Poor		2016	AC - Mill and Overlay	$15,100		
0000135980	2521749	ELDER ST	DEAD END	CLERMONT DR	139	2	383	Flexible	Local	None	GENTILLY TERRACE	1,000	18	Weak	0.1	0.1	0.1	12/31/2015	0.1	0.1	0.1	Failure	1	2016	AC - Reconstruction (Minor Collector/Local)	$109,624		
0000135990	2521519	ELDER ST	CLERMONT DR	PIEDMONT DR	291	2	759	Flexible	Local	None	GENTILLY TERRACE	1,000	18	Weak	41.9	54.1	48.0	01/30/2015	36.3	50.2	43.3	Poor		2016	AC - Mill and Overlay	$31,070		
0000136000	2521747	ELDER ST	PIEDMONT DR	CLEMATIS ST	303	2	731	Flexible	Local	None	GENTILLY TERRACE	1,000	18	Weak	47.8	63.3	55.6	01/30/2015	43.3	60.3	51.8	Poor		2016	AC - Mill and Overlay	$29,923		
0000136010	2521801	ELDER ST	CLEMATIS ST	FRANKLIN AVE	592	2	1,396	Flexible	Local	None	GENTILLY TERRACE	1,000	18	Weak	9.9	22.9	16.4	01/30/2015	7.7	17.7	12.7	Very Poor		2016	AC - Reconstruction (Minor Collector/Local)	$399,158		
0000136020	2519207	ELDER ST	FRANKLIN AVE	DAHLIA WALK W	584	2	1,690	Flexible	Local	None	GENTILLY TERRACE	1,000	18	Weak	4.1	9.1	6.6	01/31/2015	3.1	7.1	5.1	Failure		2016	AC - Reconstruction (Minor Collector/Local)	$483,393		
0000136030	2521806	SAGE ST	CLEMATIS ST	BAY ST	332	2	986	Rigid	Local	None	GENTILLY TERRACE	1,000	22	Weak	27.1	59.9	43.5	01/30/2015	25.0	56.4	40.7	Poor		2016	PCC - Crack/Joint Sealing	$15,185		

DRAFT

Appendix A RoadMatrix Section Attributes

															Field Measured Conditions				2016 Predicted Conditions									
SectionID	SEGMENTID	Street	From	To	Length (ft)	Lanes	Area (yd^2)	Pavement Type	Functional Class	FHWA Route	Neighborhood	AADT	EGT	Subgrade Strength	RCI	SDI	PCI	PCI Date	RCIYr1	SDIYr1	PCIYr1	PCI Class	Destroyed Road	Need Year (Adjusted)	Need Recommended Rehab (PCI Trigger)	Need Cost (PCI Trigger)	Last Rehab	Last Rehab Date
0000136040	2521809	SAGE ST	BAY ST	FRANKLIN AVE	122	2	367	Rigid	Local	None	GENTILLY TERRACE	1,000	22	Weak	19.9	20.4	20.2	01/30/2015	18.0	18.5	18.3	Very Poor		2016	PCC - Reconstruction (Minor Collector/Local)	$176,950		
0000136050	2513434	SAGE ST	FRANKLIN AVE	DAHLIA WALK W	322	2	796	Flexible	Local	None	GENTILLY TERRACE	1,000	18	Weak	36.1	59.2	47.7	01/31/2015	29.4	55.7	42.6	Poor		2016	AC - Mill and Overlay	$32,622		
0000136060	2513435	DAHLIA WALK W	SAGE ST	ELDER ST	391	2	1,127	Flexible	Local	None	GENTILLY TERRACE	1,000	18	Weak	62.0	84.4	73.2	01/31/2015	58.8	82.5	70.7	Good		2021	AC - Mill and Overlay	$52,242		
0000136070	2521935	DAHLIA WALK W	ELDER ST	LOTUS ST	195	2	554	Flexible	Local	None	GENTILLY TERRACE	1,000	18	Weak	79.9	79.9	79.9	01/31/2015	77.8	77.8	77.8	Good		2025	AC - Mill and Overlay	$28,361		
0000136080	2521937	DAHLIA WALK W	LOTUS ST	MYRTLE ST	195	2	586	Flexible	Local	None	GENTILLY TERRACE	1,000	18	Weak	89.0	83.7	86.4	01/31/2015	87.4	81.7	84.6	Good		2028	AC - Mill and Overlay	$32,298		
0000136090	2518324	DAHLIA WALK W	MYRTLE ST	ACACIA ST	431	2	1,264	Flexible	Local	None	GENTILLY TERRACE	1,000	18	Weak	96.6	77.2	86.9	01/31/2015	95.1	74.9	85.0	Excellent		2028	AC - Mill and Overlay	$69,616		
0000136100	2521662	DAHLIA WALK W	ACACIA ST	CLOVER ST	373	2	1,107	Flexible	Local	None	GENTILLY TERRACE	1,000	18	Weak	51.4	85.1	68.3	01/31/2015	47.2	83.2	65.2	Fair		2019	AC - Mill and Overlay	$48,828		
0000136110	2522351	PEOPLES AVE	CLOVER ST	LAVENDER ST	288	2	620	Flexible	Local	None	GENTILLY TERRACE	1,000	18	Weak	51.8	70.2	61.0	01/31/2015	47.6	67.4	57.5	Fair		2017	AC - Mill and Overlay	$26,025		
0000136120	2522350	PEOPLES AVE	LAVENDER ST	JONQUIL ST	289	2	586	Flexible	Local	None	DESIRE AREA	1,000	18	Weak	39.4	52.2	45.8	01/31/2015	33.2	48.1	40.7	Poor		2016	AC - Mill and Overlay	$23,988		
0000136130	2522349	PEOPLES AVE	JONQUIL ST	GLADIOLUS ST	290	2	580	Flexible	Local	None	DESIRE AREA	1,000	18	Weak	47.1	65.7	56.4	01/31/2015	42.5	62.8	52.7	Poor		2016	AC - Mill and Overlay	$23,770		
0000136140	2522348	PEOPLES AVE	GLADIOLUS ST	VERBENA ST	292	2	606	Flexible	Local	None	DESIRE AREA	1,000	18	Weak	60.5	70.5	65.5	01/31/2015	57.1	67.7	62.4	Fair		2019	AC - Mill and Overlay	$26,720		
0000136150	2521869	PEOPLES AVE	VERBENA ST	JASMINE ST	290	2	650	Flexible	Local	None	DESIRE AREA	1,000	18	Weak	70.0	81.8	75.9	01/31/2015	67.2	79.8	73.5	Good		2023	AC - Mill and Overlay	$31,658		
0000136160	2521868	PEOPLES AVE	JASMINE ST	WISTERIA ST	294	2	588	Flexible	Local	None	DESIRE AREA	1,000	18	Weak	65.8	71.8	68.8	01/31/2015	62.9	69.1	66.0	Fair		2020	AC - Mill and Overlay	$26,599		
0000136170	2521867	PEOPLES AVE	WISTERIA ST	GENTILLY BLVD	246	2	641	Flexible	Local	None	GENTILLY TERRACE	1,000	18	Weak	63.9	68.4	66.2	01/31/2015	60.9	65.6	63.3	Fair		2019	AC - Mill and Overlay	$28,259		
0000136180	2520732	PEOPLES AVE	CHEF MENTEUR HWY & GENTILLY BLVD	COX ST	407	2	931	Flexible	Local	None	GENTILLY WOODS	1,000	18	Weak	7.7	0.0	3.9	01/30/2015	6.0	0.0	3.0	Failure		2016	AC - Reconstruction (Minor Collector/Local)	$266,274		
0000136190	2520731	PEOPLES AVE	COX ST	OLSIN ST	294	2	580	Flexible	Local	None	GENTILLY WOODS	1,000	18	Weak	14.8	24.9	19.9	01/30/2015	11.6	19.4	15.5	Very Poor		2016	AC - Reconstruction (Minor Collector/Local)	$165,897		
0000136200	2521340	PEOPLES AVE	OLSIN ST	LOMBARD ST	302	2	557	Flexible	Local	None	GENTILLY WOODS	1,000	18	Weak	18.9	21.7	20.3	01/30/2015	14.7	16.6	15.7	Very Poor		2016	AC - Reconstruction (Minor Collector/Local)	$159,383		
0000136210	2520612	PEOPLES AVE	LOMBARD ST	CARNOT ST	638	2	1,630	Flexible	Local	None	GENTILLY WOODS	1,000	18	Weak	3.6	4.9	4.3	01/30/2015	2.7	3.7	3.2	Failure		2016	AC - Reconstruction (Minor Collector/Local)	$466,076		
0000136220	2520611	PEOPLES AVE	CARNOT ST	MIRABEAU AVE	646	2	1,206	Flexible	Local	None	GENTILLY WOODS	1,000	18	Weak	11.7	8.4	10.1	01/30/2015	9.1	6.5	7.8	Failure		2016	AC - Reconstruction (Minor Collector/Local)	$344,854		
0000136230	2520610	PEOPLES AVE	MIRABEAU AVE	SELMA ST	645	2	1,449	Flexible	Local	None	GENTILLY WOODS	1,000	18	Weak	0.1	24.8	12.5	01/30/2015	0.1	19.3	9.7	Failure		2016	AC - Reconstruction (Minor Collector/Local)	$414,410		
0000136240	2520609	PEOPLES AVE	SELMA ST	DREUX AVE	648	2	1,438	Flexible	Local	None	GENTILLY WOODS	1,000	18	Weak	0.9	18.9	9.9	01/30/2015	0.1	14.7	7.4	Failure		2016	AC - Reconstruction (Minor Collector/Local)	$411,200		
0000136250	2520608	PEOPLES AVE	DREUX AVE	FILMORE AVE	267	2	530	Flexible	Local	None	GENTILLY WOODS	1,000	18	Weak	14.3	11.7	13.0	01/30/2015	11.1	9.1	10.1	Very Poor		2016	AC - Reconstruction (Minor Collector/Local)	$151,535		
0000136260	2520607	PEOPLES AVE	FILMORE AVE	MITHRA ST	411	2	690	Flexible	Local	None	PONTCHARTRAIN PARK	1,000	18	Weak	5.6	3.8	4.7	01/30/2015	4.3	2.9	3.6	Failure		2016	AC - Reconstruction (Minor Collector/Local)	$197,450		
0000136270	2520606	PEOPLES AVE	MITHRA ST	ODIN ST	371	2	691	Flexible	Local	None	PONTCHARTRAIN PARK	1,000	18	Weak	13.8	3.3	8.6	01/30/2015	10.7	2.5	6.6	Failure		2016	AC - Reconstruction (Minor Collector/Local)	$197,704		
0000136280	2520604	PEOPLES AVE	ODIN ST	MENDEZ ST	369	2	600	Flexible	Local	None	PONTCHARTRAIN PARK	1,000	18	Weak	6.7	3.3	5.0	01/30/2015	5.2	2.5	3.9	Failure		2016	AC - Reconstruction (Minor Collector/Local)	$171,649		
0000136290	2520603	PEOPLES AVE	MENDEZ ST	PRENTISS AVE	382	2	674	Flexible	Local	None	PONTCHARTRAIN PARK	1,000	18	Weak	7.9	1.7	4.8	01/30/2015	6.1	1.2	3.7	Failure		2016	AC - Reconstruction (Minor Collector/Local)	$192,874		
0000136300	2520602	PEOPLES AVE	PRENTISS AVE	PRENTISS AVE	57	2	168	Composite	Local	None	PONTCHARTRAIN PARK	1,000	26	Weak	0.0	13.7	6.9	01/30/2015	0.0	12.2	6.1	Failure		2016	PCC - Reconstruction (Minor Collector/Local)	$81,084		
0000136310	2519387	PEOPLES AVE	PRENTISS AVE	ATHIS ST	379	2	761	Flexible	Local	None	PONTCHARTRAIN PARK	1,000	18	Weak	0.4	18.1	9.3	01/30/2015	0.2	14.1	7.2	Failure		2016	AC - Reconstruction (Minor Collector/Local)	$217,500		
0000136320	2520601	PEOPLES AVE	ATHIS ST	PRESSBURG ST	372	2	724	Flexible	Local	None	PONTCHARTRAIN PARK	1,000	18	Weak	1.9	16.4	9.2	01/30/2015	1.3	12.9	7.1	Failure		2016	AC - Reconstruction (Minor Collector/Local)	$207,078		
0000136330	2520600	PEOPLES AVE	PRESSBURG ST	VIENNA ST	371	2	818	Flexible	Local	None	PONTCHARTRAIN PARK	1,000	18	Weak	4.2	27.3	15.8	01/30/2015	3.2	21.4	12.3	Very Poor		2016	AC - Reconstruction (Minor Collector/Local)	$233,991		
0000136340	2520599	PEOPLES AVE	VIENNA ST	MADRID ST	368	2	653	Flexible	Local	None	PONTCHARTRAIN PARK	1,000	18	Weak	0.0	14.9	7.5	01/30/2015	0.0	11.7	5.9	Failure		2016	AC - Reconstruction (Minor Collector/Local)	$186,615		
0000136350	2520598	PEOPLES AVE	MADRID ST	ROBERT E LEE BLVD	379	2	1,005	Flexible	Local	None	MILNEBURG	1,000	18	Weak	12.1	0.0	6.1	01/30/2015	9.4	0.0	4.7	Failure		2016	AC - Reconstruction (Minor Collector/Local)	$287,468		
0000136360	2525374	PEOPLES AVE	ROBERT E LEE BLVD	MEXICO ST	442	2	1,237	Flexible	Local	None	PONTCHARTRAIN PARK	1,000	18	Weak	47.6	42.5	45.1	01/30/2015	43.0	37.1	40.1	Poor		2016	AC - Mill and Overlay	$50,671		
0000136370	2520338	PEOPLES AVE	MEXICO ST	NEW YORK ST	370	2	1,108	Flexible	Local	None	PONTCHARTRAIN PARK	1,000	18	Weak	43.0	43.4	43.2	01/30/2015	37.7	38.3	38.0	Very Poor		2016	AC - Mill and Overlay with Base Repairs	$68,176		
0000136380	2520337	PEOPLES AVE	NEW YORK ST	FRANKFORT ST	372	2	1,069	Flexible	Local	None	PONTCHARTRAIN PARK	1,000	18	Weak	54.0	72.6	63.3	01/30/2015	50.1	70.0	60.1	Fair		2018	AC - Mill and Overlay	$46,016		
0000136390	2520336	PEOPLES AVE	FRANKFORT ST	DEAD END	245	2	497	Flexible	Local	None	PONTCHARTRAIN PARK	1,000	18	Weak	57.4	83.6	70.6	01/30/2015	53.9	81.6	67.8	Fair		2020	AC - Mill and Overlay	$22,475		
0000136400	2518421	LOTUS ST	DAHLIA WALK W	MYRTLE ST	142	2	430	Flexible	Local	None	GENTILLY TERRACE	1,000	18	Weak	24.4	3.7	14.1	01/31/2015	18.9	2.8	10.9	Very Poor		2016	AC - Reconstruction (Minor Collector/Local)	$122,969		
0000136410	2521933	LOTUS ST	MYRTLE ST	ACACIA ST	291	2	843	Flexible	Local	None	GENTILLY TERRACE	1,000	18	Weak	11.7	0.0	5.9	01/31/2015	9.1	0.0	4.6	Failure		2016	AC - Reconstruction (Minor Collector/Local)	$241,045		
0000136420	2521703	LOTUS ST	ACACIA ST	CLOVER ST	291	2	871	Flexible	Local	None	GENTILLY TERRACE	1,000	18	Weak	12.5	0.0	6.3	01/31/2015	9.7	0.0	4.9	Failure		2016	AC - Reconstruction (Minor Collector/Local)	$249,180		
0000136430	2521701	LOTUS ST	CLOVER ST	LAVENDER ST	290	2	788	Flexible	Local	None	GENTILLY TERRACE	1,000	18	Weak	2.9	0.0	1.5	01/31/2015	2.2	0.0	1.1	Failure		2016	AC - Reconstruction (Minor Collector/Local)	$225,380		
0000136440	2521699	LOTUS ST	LAVENDER ST	JONQUIL ST	290	2	875	Composite	Local	None	GENTILLY TERRACE	1,000	26	Weak	47.3	0.0	23.7	01/31/2015	44.6	0.0	22.3	Very Poor		2016	PCC - Reconstruction (Minor Collector/Local)	$421,809		
0000136450	2521697	LOTUS ST	JONQUIL ST	GLADIOLUS ST	290	2	757	Flexible	Local	None	GENTILLY TERRACE	1,000	18	Weak	21.1	0.0	10.6	01/31/2015	16.2	0.0	8.1	Failure		2016	AC - Reconstruction (Minor Collector/Local)	$216,451		
0000136460	2521727	LOTUS ST	GLADIOLUS ST	VERBENA ST	290	2	696	Flexible	Local	None	GENTILLY TERRACE	1,000	18	Weak	14.0	2.3	8.2	01/31/2015	10.9	1.7	6.3	Failure		2016	AC - Reconstruction (Minor Collector/Local)	$199,039		
0000136470	2521725	LOTUS ST	VERBENA ST	JASMINE ST	290	2	756	Flexible	Local	None	GENTILLY TERRACE	1,000	18	Weak	22.4	2.3	12.4	01/31/2015	17.2	1.7	9.5	Failure		2016	AC - Reconstruction (Minor Collector/Local)	$216,261		
0000136480	2521716	LOTUS ST	GENTILLY BLVD	WISTERIA ST	414	1	1,213	Flexible	Local	None	GENTILLY TERRACE	1,000	18	Weak	6.4	0.0	3.2	01/31/2015	5.0	0.0	2.5	Failure		2016	AC - Reconstruction (Minor Collector/Local)	$346,888		
0000136490	2521720	LOTUS ST	WISTERIA ST	JASMINE ST	296	1	879	Flexible	Local	None	GENTILLY TERRACE	1,000	18	Weak	14.4	0.0	7.2	01/31/2015	11.2	0.0	5.6	Failure		2016	AC - Reconstruction (Minor Collector/Local)	$251,404		
0000136500	2521676	IRIS ST	LAVENDER ST	JONQUIL ST	293	2	777	Flexible	Local	None	GENTILLY TERRACE	1,000	18	Weak	10.4	13.0	11.7	01/30/2015	8.2	10.0	9.1	Failure		2016	AC - Reconstruction (Minor Collector/Local)	$222,234		
0000136510	2521674	IRIS ST	JONQUIL ST	GLADIOLUS ST	290	2	825	Flexible	Local	None	GENTILLY TERRACE	1,000	18	Weak	4.2	0.0	2.1	01/30/2015	3.2	0.0	1.6	Failure		2016	AC - Reconstruction (Minor Collector/Local)	$235,898		
0000136520	2521672	IRIS ST	GLADIOLUS ST	VERBENA ST	289	2	708	Flexible	Local	None	GENTILLY TERRACE	1,000	18	Weak	11.7	0.0	5.9	01/30/2015	9.1	0.0	4.6	Failure		2016	AC - Reconstruction (Minor Collector/Local)	$202,470		
0000136530	2521370	IRIS ST	VERBENA ST	JASMINE ST	289	2	789	Flexible	Local	None	GENTILLY TERRACE	1,000	18	Weak	18.2	0.0	9.1	01/30/2015	14.2	0.0	7.1	Failure		2016	AC - Reconstruction (Minor Collector/Local)	$225,539		
0000136540	2520795	IRIS ST	JASMINE ST	WISTERIA ST	294	2	778	Flexible	Local	None	GENTILLY TERRACE	1,000	18	Weak	12.4	3.0	7.7	01/30/2015	9.6	2.2	5.9	Failure		2016	AC - Reconstruction (Minor Collector/Local)	$222,616		
0000136550	2521562	IRIS ST	WISTERIA ST	GENTILLY BLVD	477	2	1,511	Flexible	Local	None	GENTILLY TERRACE	1,000	18	Weak	6.6	0.0	3.3	01/30/2015	5.1	0.0	2.6	Failure		2016	AC - Reconstruction (Minor Collector/Local)	$432,108		
0000136560	2521799	MYRTLE ST	CLEMATIS ST	FRANKLIN AVE	729	2	2,128	Flexible	Local	None	GENTILLY TERRACE	1,000	18	Weak	18.0	11.4	14.7	01/30/2015	14.1	8.9	11.5	Very Poor		2016	AC - Reconstruction (Minor Collector/Local)	$608,523		
0000136570	2519206	MYRTLE ST	FRANKLIN AVE	LOTUS ST	715	2	2,189	Flexible	Local	None	GENTILLY TERRACE	1,000	18	Weak	36.0	20.8	28.4	01/31/2015	29.3	16.0	22.7	Very Poor		2016	AC - Reconstruction (Minor Collector/Local)	$626,126		
0000136580	2518420	MYRTLE ST	LOTUS ST	DAHLIA WALK W	135	2	405	Flexible	Local	None	GENTILLY TERRACE	1,000	18	Weak	19.1	14.7	16.9	01/31/2015	14.8	11.5	13.2	Very Poor		2016	AC - Reconstruction (Minor Collector/Local)	$115,820		
0000136590	2521797	ACACIA ST	CLEMATIS ST	FRANKLIN AVE	868	2	2,343	Flexible	Local	None	GENTILLY TERRACE	1,000	18	Weak	4.1	2.3	3.2	01/30/2015	3.1	1.7	2.4	Failure		2016	AC - Reconstruction (Minor Collector/Local)	$669,944		
0000136600	2519205	ACACIA ST	FRANKLIN AVE	LOTUS ST	714	2	2,194	Flexible	Local	None	GENTILLY TERRACE	1,000	18	Weak	7.5	0.0	3.8	01/31/2015	5.8	0.0	2.9	Failure		2016	AC - Reconstruction (Minor Collector/Local)	$627,302		
0000136610	2521936	ACACIA ST	LOTUS ST	DAHLIA WALK W	454	2	1,391	Flexible	Local	None	GENTILLY TERRACE	1,000	18	Weak	32.9	19.7	26.3	01/31/2015	26.2	15.3	20.8	Very Poor		2016	AC - Reconstruction (Minor Collector/Local)	$397,855		
0000136620	2521657	CLOVER ST	CLEMATIS ST	FRANKLIN AVE	1,008	2	2,687	Rigid	Local	None	GENTILLY TERRACE	1,000	22	Weak	35.3	53.1	44.2	01/30/2015	32.8	50.1	41.5	Poor		2016	PCC - Crack/Joint Sealing	$41,394		
0000136630	2519204	CLOVER ST	FRANKLIN AVE	LOTUS ST	714	2	2,094	Flexible	Local	None	GENTILLY TERRACE	1,000	18	Weak	10.7	0.0	5.4	01/31/2015	8.4	0.0	4.2	Failure		2016	AC - Reconstruction (Minor Collector/Local)	$598,959		
0000136640	2521661	CLOVER ST	LOTUS ST	PEOPLES AVE	672	2	2,045	Flexible	Local	None	GENTILLY TERRACE	1,000	18	Weak	18.9	0.0	9.5	01/31/2015	14.7	0.0	7.4	Failure		2016	AC - Reconstruction (Minor Collector/Local)	$584,851		
0000136650	2521677	LAVENDER ST	CLEMATIS ST	IRIS ST	432	2	1,338	Flexible	Local	None	GENTILLY TERRACE	1,000	18	Weak	54.6	61.1	57.9	01/30/2015	50.8	57.7	54.3	Poor		2016	AC - Mill and Overlay	$54,812		
0000136660	2521741	LAVENDER ST	IRIS ST	FRANKLIN AVE	710	2	1,710	Flexible	Local	None	GENTILLY TERRACE	1,000	18	Weak	64.6	57.2	60.9	01/30/2015	61.6	53.5	57.6	Fair		2017	AC - Mill and Overlay	$71,772		
0000136670	2519203	LAVENDER ST	FRANKLIN AVE	LOTUS ST	712	2	2,183	Flexible	Local	None	GENTILLY TERRACE	1,000	18	Weak	10.5	0.0	5.3	01/31/2015	8.2	0.0	4.1	Failure		2016	AC - Reconstruction (Minor Collector/Local)	$624,411		
0000136680	2521660	LAVENDER ST	LOTUS ST	PEOPLES AVE	670	2	2,055	Flexible	Local	None	GENTILLY TERRACE	1,000	18	Weak	18.0	0.0	9.0	01/31/2015	14.1	0.0	7.1	Failure		2016	AC - Reconstruction (Minor Collector/Local)	$587,806		
0000136690	2521675	JONQUIL ST	CLEMATIS ST	IRIS ST	568	2	1,590	Rigid	Local	None	GENTILLY TERRACE	1,000	22	Weak	34.3	83.5	58.9	01/30/2015	31.9	81.1	56.5	Fair		2017	PCC - Crack/Joint Sealing	$25,104		
0000136700	2521739	JONQUIL ST	IRIS ST	FRANKLIN AVE	710	2	2,341	Rigid	Local	None	GENTILLY TERRACE	1,000	22	Weak	37.6	51.8	44.7	01/30/2015	35.1	48.9	42.0	Poor		2016	PCC - Crack/Joint Sealing	$36,060		
0000136710	2519202	JONQUIL ST	FRANKLIN AVE	LOTUS ST	713	2	1,919	Flexible	Local	None	GENTILLY TERRACE	1,000	18	Weak	16.1	0.0	8.1	01/31/2015	12.7	0.0	6.4	Failure		2016	AC - Reconstruction (Minor Collector/Local)	$548,722		
0000136720	2521705	JONQUIL ST	LOTUS ST	PEOPLES AVE	669	2	2,102	Flexible	Local	None	GENTILLY TERRACE	1,000	18	Weak	26.7	32.9	29.8	01/31/2015	20.9	26.2	23.6	Very Poor		2016	AC - Reconstruction (Minor Collector/Local)	$601,151		
0000136730	2521673	GLADIOLUS ST	CLEMATIS ST	IRIS ST	704	2	1,989	Flexible	Local	None	GENTILLY TERRACE	1,000	18	Weak	1.4	0.0	0.7	01/30/2015	0.9	0.0	0.5	Failure		2016	AC - Reconstruction (Minor Collector/Local)	$568,868		
0000136740	2521649	GLADIOLUS ST	IRIS ST	FRANKLIN AVE	712	2	1,978	Flexible	Local	None	GENTILLY TERRACE	1,000	18	Weak	34.5	75.8	55.2	01/30/2015	27.6	73.5	50.6	Poor		2016	AC - Mill and Overlay	$81,008		
0000136750	2519201	GLADIOLUS ST	FRANKLIN AVE	LOTUS ST	711	2	2,242	Flexible	Local	None	GENTILLY TERRACE	1,000	18	Weak	9.0	0.0	4.5	01/31/2015	7.0	0.0	3.5	Failure		2016	AC - Reconstruction (Minor Collector/Local)	$641,156		
0000136760	2521704	GLADIOLUS ST	LOTUS ST	PEOPLES AVE	670	2	2,032	Flexible	Local	None	GENTILLY TERRACE	1,000	18	Weak	11.7	0.0	5.9	01/31/2015	9.1	0.0	4.6	Failure		2016	AC - Reconstruction (Minor Collector/Local)	$581,197		
0000136770	2521671	VERBENA ST	CLEMATIS ST	IRIS ST	845	2	2,548	Rigid	Local	None	GENTILLY TERRACE	1,000	22	Weak	39.5	72.0	55.8	01/30/2015	37.1	68.6	52.9	Poor		2016	PCC - Crack/Joint Sealing	$39,256		
0000136780	2521684	VERBENA ST	IRIS ST	FRANKLIN AVE	713	2	2,118	Rigid	Local	None	GENTILLY TERRACE	1,000	22	Weak	40.5	81.9	61.2	01/30/2015	38.1	79.3	58.7	Fair		2018	PCC - Crack/Joint Sealing	$34,288		
0000136790	2519200	VERBENA ST	FRANKLIN AVE	LOTUS ST	713	2	2,185	Flexible	Local	None	GENTILLY TERRACE	1,000	18	Weak	6.0	0.0	3.0	01/31/2015	4.6	0.0	2.3	Failure		2016	AC - Reconstruction (Minor Collector/Local)	$624,855		
0000136800	2521692	VERBENA ST	LOTUS ST	PEOPLES AVE	668	2	2,040	Flexible	Local	None	GENTILLY TERRACE	1,000	18	Weak	9.6	0.0	4.8	01/31/2015	7.5	0.0	3.8	Failure		2016	AC - Reconstruction (Minor Collector/Local)	$583,484		
0000136810	2521369	JASMINE ST	CLEMATIS ST	IRIS ST	979	2	2,988	Rigid	Local	None	GENTILLY TERRACE	1,000	22	Weak	31.9	64.1	48.0	01/30/2015	29.6	60.5	45.1	Poor		2016	PCC - Crack/Joint Sealing	$46,034		

DRAFT

Stantec

Appendix A RoadMatrix Section Attributes

															Field Measured Conditions				2016 Predicted Conditions										
SectionID	SEGMENTID	Street	From	To	Length (ft)	Lanes	Area (yd^2)	Pavement Type	Functional Class	FHWA Route	Neighborhood	AADT	EGT	Subgrade Strength	RCI	SDI	PCI	PCI Date	RCIYr1	SDIYr1	PCIYr1	PCI Class	Destroyed Road	Need Year (Adjusted)	Need Recommended Rehab (PCI Trigger)	Need Cost (PCI Trigger)	Last Rehab	Last Rehab Date
0000136820	2521682	JASMINE ST	IRIS ST	FRANKLIN AVE	713	2	2,259	Rigid	Local	None	GENTILLY TERRACE	1,000	22	Weak	35.4	53.1	44.3	01/30/2015	32.9	50.1	41.5	Poor		2016	PCC - Crack/Joint Sealing	$34,796		
0000136830	2519199	JASMINE ST	FRANKLIN AVE	LOTUS ST	712	1	2,165	Flexible	Local	None	GENTILLY TERRACE	1,000	18	Weak	17.9	0.0	9.0	01/31/2015	14.0	0.0	7.0	Failure		2016	AC - Reconstruction (Minor Collector/Local)	$619,199		
0000136840	2521730	JASMINE ST	LOTUS ST	PEOPLES AVE	669	1	2,052	Flexible	Local	None	GENTILLY TERRACE	1,000	18	Weak	12.4	0.0	6.2	01/31/2015	9.6	0.0	4.8	Failure		2016	AC - Reconstruction (Minor Collector/Local)	$586,916		
0000136850	2521729	WISTERIA ST	PEOPLES AVE	ASTER ST	139	1	418	Flexible	Local	None	GENTILLY TERRACE	1,000	18	Weak	9.4	2.2	5.8	01/31/2015	7.4	1.6	4.5	Failure		2016	AC - Reconstruction (Minor Collector/Local)	$119,474		
0000136860	2521723	WISTERIA ST	ASTER ST	LOTUS ST	524	1	1,400	Flexible	Local	None	GENTILLY TERRACE	1,000	18	Weak	6.3	0.0	3.2	01/31/2015	4.9	0.0	2.5	Failure		2016	AC - Reconstruction (Minor Collector/Local)	$400,270		
0000136870	2519198	WISTERIA ST	LOTUS ST	FRANKLIN AVE	713	1	2,022	Flexible	Local	None	GENTILLY TERRACE	1,000	18	Weak	5.1	0.0	2.6	01/31/2015	3.9	0.0	2.0	Failure		2016	AC - Reconstruction (Minor Collector/Local)	$578,178		
0000136880	2520794	WISTERIA ST	CLEMATIS ST	IRIS ST	1,120	2	3,652	Flexible	Local	None	GENTILLY TERRACE	1,000	18	Weak	45.0	30.4	37.7	01/30/2015	40.4	24.1	32.3	Very Poor		2016	AC - Mill and Overlay with Base Repairs	$224,738		
0000136890	2521680	WISTERIA ST	IRIS ST	FRANKLIN AVE	712	2	2,102	Flexible	Local	None	GENTILLY TERRACE	1,000	18	Weak	37.5	38.4	38.0	01/30/2015	31.0	32.0	31.5	Very Poor		2016	AC - Mill and Overlay with Base Repairs	$129,338		
0000136900	2521721	ASTER ST	WISTERIA ST	GENTILLY BLVD	267	2	787	Flexible	Local	None	GENTILLY TERRACE	1,000	18	Weak	10.4	8.2	9.3	01/31/2015	8.2	6.4	7.3	Failure		2016	AC - Reconstruction (Minor Collector/Local)	$224,999		
0000136910	2521904	OLD GENTILLY RD	CHEF MENTEUR HWY	IROQUOIS ST	329	2	1,472	Rigid	Major Collector	None	DESIRE AREA	5,000	30	Weak	51.4	63.3	57.4	01/31/2015	48.5	59.7	54.1	Poor		2016	PCC - Joint Repair	$75,523		
0000136920	2521938	OLD GENTILLY RD	IROQUOIS ST	ST FERDINAND ST	740	2	3,224	Rigid	Major Collector	None	DESIRE AREA	5,000	30	Weak	47.7	56.3	52.0	01/31/2015	44.8	53.0	48.9	Poor		2016	PCC - Joint Repair	$165,356		
0000136930	2521940	OLD GENTILLY RD	ST FERDINAND ST	PRESS DR	572	2	2,437	Rigid	Major Collector	None	DESIRE AREA	5,000	30	Weak	48.2	49.7	49.0	01/31/2015	45.3	46.8	46.1	Poor		2016	PCC - Joint Repair	$125,013		
0000136940	2523462	OLD GENTILLY RD	PRESS DR	LOUISA ST	1,276	4	7,543	Rigid	Major Collector	Local	DESIRE AREA	5,000	30	Weak	42.7	43.8	43.3	01/31/2015	40.2	41.2	40.7	Poor		2016	PCC - Joint Repair	$386,865		
0000136950	2519842	OLD GENTILLY RD	LOUISA ST	OLD GENTILLY EXIT	775	4	4,387	Rigid	Major Collector	Local	DESIRE AREA	5,000	30	Weak	46.6	33.8	40.2	01/31/2015	43.7	31.4	37.6	Very Poor		2016	PCC - Full Depth Slab Repair	$337,141		
0000136960	2523465	OLD GENTILLY RD	DESIRE PKWY	START OF ONEWAY	921	4	5,123	Rigid	Major Collector	Local	DESIRE AREA	5,000	30	Weak	55.0	54.1	54.6	01/31/2015	51.9	51.0	51.5	Poor		2016	PCC - Joint Repair	$262,752		
0000136970	2561202	OLD GENTILLY RD	START OF ONEWAY	FRANCE RD	498	2	1,331	Rigid	Major Collector	Local	DESIRE AREA	5,000	30	Weak	52.1	50.8	51.5	01/31/2015	49.2	47.9	48.6	Poor		2016	PCC - Joint Repair	$68,257		
0000136980	2559212	OLD GENTILLY RD	FRANCE RD	END OF ONEWAY	499	2	1,238	Rigid	Major Collector	Local	DESIRE AREA	5,000	30	Weak	64.6	81.0	72.8	01/31/2015	61.0	78.3	69.7	Fair		2021	PCC - Joint Repair	$71,849		
0000136990	2520722	DESIRE PKWY	OLD GENTILLY RD	CHEF MENTEUR HWY	418	2	1,864	Rigid	Local	None	DESIRE AREA	1,000	22	Weak	20.1	56.1	38.1	01/31/2015	18.2	52.8	35.5	Very Poor		2016	PCC - Full Depth Slab Repair	$143,263		
0000137000	2520507	PRESS DR	OLD GENTILLY RD	CHEF MENTEUR HWY	450	2	1,976	Composite	Major Collector	Local	DESIRE AREA	5,000	34	Weak	25.1	40.2	32.7	01/31/2015	23.0	37.8	30.4	Very Poor		2016	AC - Mill and Overlay with Base Repairs	$121,585		
0000137010	2518448	CHICKASAW ST	DEAD END	PACKARD ST	72	2	102	Flexible	Local	None	DESIRE AREA	1,000	18	Weak	18.8	76.5	43.7	01/31/2015	8.4	74.2	41.3	Poor		2016	AC - Mill and Overlay	$4,173		
0000137020	2521929	CHICKASAW ST	PACKARD ST	APACHE ST	57	2	72	Flexible	Local	None	DESIRE AREA	1,000	18	Weak	21.1	49.3	35.2	01/31/2015	16.2	66.5	41.4	Poor		2016	AC - Mill and Overlay	$2,940		
0000137030	2523392	CHICKASAW ST	APACHE ST	FORD ST	131	2	223	Flexible	Local	None	DESIRE AREA	1,000	18	Weak	39.7	77.4	58.6	01/31/2015	33.6	75.2	54.4	Poor		2016	AC - Mill and Overlay	$9,116		
0000137040	2513647	CHICKASAW ST	FORD ST	IROQUOIS ST	403	2	1,291	Flexible	Local	None	DESIRE AREA	1,000	18	Weak	36.7	76.7	56.7	01/31/2015	30.1	74.4	52.3	Poor		2016	AC - Mill and Overlay	$52,896		
0000137050	2513648	CHICKASAW ST	IROQUOIS ST	MC FARLAND ST	261	2	750	Flexible	Local	None	DESIRE AREA	1,000	18	Weak	56.5	66.6	61.6	01/31/2015	52.7	63.7	58.2	Fair		2017	AC - Mill and Overlay	$31,497		
0000137060	2530309	CHICKASAW ST	MC FARLAND ST	POWHATAN ST	244	2	725	Flexible	Local	None	DESIRE AREA	1,000	18	Weak	57.9	66.0	62.0	01/31/2015	54.3	63.1	58.7	Fair		2018	AC - Mill and Overlay	$31,208		
0000137070	2561186	CHICKASAW ST	POWHATAN ST	VELIE ST	33	2	90	Flexible	Local	None	DESIRE AREA	1,000	18	Weak	56.8	74.7	65.8	01/31/2015	53.1	72.3	62.7	Fair		2019	AC - Mill and Overlay	$3,989		
0000137080	2530310	CHICKASAW ST	VELIE ST	ST FERDINAND ST	298	2	917	Flexible	Local	None	DESIRE AREA	1,000	18	Weak	45.7	81.3	63.5	01/31/2015	41.1	79.3	60.2	Fair		2018	AC - Mill and Overlay	$39,442		
0000137090	2523215	ST FERDINAND ST	CHICKASAW ST	OLD GENTILLY RD	685	2	1,920	Flexible	Local	None	DESIRE AREA	1,000	18	Weak	51.9	74.1	63.0	01/31/2015	47.7	71.6	59.7	Fair		2018	AC - Mill and Overlay	$82,637		
0000137100	2521924	VELIE ST	CHICKASAW ST	HIAWATHA ST	261	2	736	Flexible	Local	None	DESIRE AREA	1,000	18	Weak	53.1	72.1	62.6	01/31/2015	49.1	69.4	59.3	Fair		2018	AC - Mill and Overlay	$31,672		
0000137110	2521920	VELIE ST	HIAWATHA ST	POCAHONTAS ST	275	2	571	Flexible	Local	None	DESIRE AREA	1,000	18	Weak	37.3	78.1	57.7	01/31/2015	30.8	75.9	53.4	Poor		2016	AC - Mill and Overlay	$23,406		
0000137120	2522354	MC FARLAND ST	CHICKASAW ST	POWHATAN ST	147	2	356	Flexible	Local	None	DESIRE AREA	1,000	18	Weak	52.4	72.9	62.7	01/31/2015	48.3	70.3	59.3	Fair		2018	AC - Mill and Overlay	$15,315		
0000137130	2522353	MC FARLAND ST	POWHATAN ST	HIAWATHA ST	280	2	498	Flexible	Local	None	DESIRE AREA	1,000	18	Weak	19.4	77.9	48.7	01/31/2015	15.1	75.7	45.4	Poor		2016	AC - Mill and Overlay	$20,388		
0000137140	2522352	MC FARLAND ST	HIAWATHA ST	POCAHONTAS ST	281	2	536	Flexible	Local	None	DESIRE AREA	1,000	18	Weak	51.5	83.9	67.7	01/31/2015	47.3	82.0	64.7	Fair		2019	AC - Mill and Overlay	$23,662		
0000137150	2521931	IROQUOIS ST	CHICKASAW ST	TECUMSEH ST	58	2	220	Flexible	Local	None	DESIRE AREA	1,000	18	Weak	37.8	49.5	43.7	01/31/2015	31.4	45.0	38.2	Very Poor		2016	AC - Mill and Overlay with Base Repairs	$13,516		
0000137160	2521916	IROQUOIS ST	TECUMSEH ST	POWHATAN ST	281	2	699	Flexible	Local	None	DESIRE AREA	1,000	18	Weak	23.1	58.5	40.8	01/31/2015	17.8	54.9	36.4	Very Poor		2016	AC - Mill and Overlay with Base Repairs	$43,017		
0000137170	2521914	IROQUOIS ST	POWHATAN ST	HIAWATHA ST	280	2	774	Flexible	Local	None	DESIRE AREA	1,000	18	Weak	11.4	52.9	32.2	01/31/2015	8.9	48.9	28.9	Very Poor		2016	AC - Mill and Overlay with Base Repairs	$47,625		
0000137180	2521912	IROQUOIS ST	HIAWATHA ST	POCAHONTAS ST	279	2	815	Flexible	Local	None	DESIRE AREA	1,000	18	Weak	52.0	42.6	47.3	01/31/2015	47.9	37.2	42.6	Poor		2016	AC - Mill and Overlay	$33,368		
0000137190	2521905	IROQUOIS ST	POCAHONTAS ST	OLD GENTILLY RD	310	2	985	Flexible	Local	None	DESIRE AREA	1,000	18	Weak	49.2	37.0	43.1	01/31/2015	44.7	30.5	37.6	Very Poor		2016	AC - Mill and Overlay with Base Repairs	$60,615		
0000137200	2518451	IROQUOIS ST	OLD GENTILLY RD	CHEF MENTEUR HWY	113	2	500	Composite	Local	None	DESIRE AREA	1,000	26	Weak	69.6	93.4	79.5	01/31/2015	62.3	92.8	77.6	Good		2028	AC - Mill and Overlay	$27,537		
0000137210	2521928	FORD ST	CHICKASAW ST	TECUMSEH ST	282	2	650	Flexible	Local	None	DESIRE AREA	1,000	18	Weak	73.0	75.6	74.3	01/31/2015	70.4	73.3	71.9	Good		2022	AC - Mill and Overlay	$30,885		
0000137220	2521910	FORD ST	TECUMSEH ST	POWHATAN ST	278	2	519	Flexible	Local	None	DESIRE AREA	1,000	18	Weak	66.0	76.3	71.2	01/31/2015	63.1	74.0	68.6	Fair		2021	AC - Mill and Overlay	$24,046		
0000137230	2523393	APACHE ST	DEAD END	CHICKASAW ST	115	2	197	Flexible	Local	None	DESIRE AREA	1,000	18	Weak	43.9	85.3	64.6	01/31/2015	38.9	83.5	61.2	Fair		2018	AC - Mill and Overlay	$8,463		
0000137240	2521659	PACKARD ST	CHICKASAW ST	TECUMSEH ST	284	2	407	Flexible	Local	None	DESIRE AREA	1,000	18	Weak	69.6	77.5	73.6	01/31/2015	66.8	75.3	71.1	Good		2022	AC - Mill and Overlay	$19,338		
0000137250	2521706	PACKARD ST	TECUMSEH ST	POWHATAN ST	281	2	551	Flexible	Local	None	DESIRE AREA	1,000	18	Weak	74.1	75.9	75.0	01/31/2015	71.6	73.6	72.6	Good		2022	AC - Mill and Overlay	$26,162		
0000137260	2518449	TECUMSEH ST	DEAD END	PACKARD ST	27	2	49	Flexible	Local	None	DESIRE AREA	1,000	18	Weak	0.1	0.1	0.1	12/31/2015	0.1	0.1	0.1	Failure	1	2016	AC - Reconstruction (Minor Collector/Local)	$13,981		
0000137270	2521927	TECUMSEH ST	PACKARD ST	FORD ST	188	2	442	Flexible	Local	None	DESIRE AREA	1,000	18	Weak	61.6	74.0	67.8	01/31/2015	58.3	71.5	64.9	Fair		2019	AC - Mill and Overlay	$19,496		
0000137280	2521930	TECUMSEH ST	FORD ST	IROQUOIS ST	264	2	683	Flexible	Local	None	DESIRE AREA	1,000	18	Weak	62.9	85.2	74.1	01/31/2015	59.8	83.4	71.6	Good		2022	AC - Mill and Overlay	$32,453		
0000137290	2518450	POWHATAN ST	DEAD END	PACKARD ST	83	2	165	Flexible	Local	None	DESIRE AREA	1,000	18	Weak	48.9	93.6	71.3	01/31/2015	44.4	92.1	68.3	Fair		2020	AC - Mill and Overlay	$7,440		
0000137300	2521909	POWHATAN ST	PACKARD ST	FORD ST	191	2	365	Flexible	Local	None	DESIRE AREA	1,000	18	Weak	47.0	66.5	56.8	01/31/2015	42.4	63.6	53.0	Poor		2016	AC - Mill and Overlay	$14,959		
0000137310	2521915	POWHATAN ST	FORD ST	IROQUOIS ST	265	2	699	Flexible	Local	None	DESIRE AREA	1,000	18	Weak	33.5	72.7	53.1	01/31/2015	26.8	70.1	48.5	Poor		2016	AC - Mill and Overlay	$28,617		
0000137320	2521922	POWHATAN ST	IROQUOIS ST	MC FARLAND ST	250	2	648	Flexible	Local	None	DESIRE AREA	1,000	18	Weak	10.9	61.6	36.3	01/31/2015	8.5	58.3	33.4	Very Poor		2016	AC - Mill and Overlay with Base Repairs	$39,858		
0000137330	2521925	POWHATAN ST	MC FARLAND ST	MC FARLAND ST	40	2	68	Flexible	Local	None	DESIRE AREA	1,000	18	Weak	6.5	81.5	44.0	01/31/2015	5.0	79.5	42.3	Poor		2016	AC - Mill and Overlay	$2,785		
0000137340	2521926	POWHATAN ST	MC FARLAND ST	CHICKASAW ST	159	2	326	Flexible	Local	None	DESIRE AREA	1,000	18	Weak	52.1	82.3	67.2	01/31/2015	48.0	80.3	64.2	Fair		2019	AC - Mill and Overlay	$14,384		
0000137350	2521907	BUICK ST	HIAWATHA ST	POCAHONTAS ST	278	2	635	Flexible	Local	None	DESIRE AREA	1,000	18	Weak	46.7	69.2	58.0	01/31/2015	42.1	66.4	54.3	Poor		2016	AC - Mill and Overlay	$26,000		
0000137360	2521694	STUTZ ST	HIAWATHA ST	POCAHONTAS ST	278	2	645	Flexible	Local	None	DESIRE AREA	1,000	18	Weak	43.0	55.5	49.3	01/31/2015	37.7	51.7	44.7	Poor		2016	AC - Mill and Overlay	$26,428		
0000137370	2521695	HIAWATHA ST	DEAD END	STUTZ ST	67	2	121	Flexible	Local	None	DESIRE AREA	1,000	18	Weak	32.0	63.1	47.6	01/31/2015	25.5	60.0	42.8	Poor		2016	AC - Mill and Overlay	$4,942		
0000137380	2521908	HIAWATHA ST	STUTZ ST	BUICK ST	197	2	442	Flexible	Local	None	DESIRE AREA	1,000	18	Weak	48.3	44.7	46.5	01/31/2015	43.8	39.9	41.9	Poor		2016	AC - Mill and Overlay	$18,118		
0000137390	2521913	HIAWATHA ST	BUICK ST	IROQUOIS ST	262	2	481	Flexible	Local	None	DESIRE AREA	1,000	18	Weak	55.3	58.9	57.1	01/31/2015	51.5	55.3	53.4	Poor		2016	AC - Mill and Overlay	$19,719		
0000137400	2521921	HIAWATHA ST	IROQUOIS ST	MC FARLAND ST	263	2	506	Flexible	Local	None	DESIRE AREA	1,000	18	Weak	48.4	81.2	64.8	01/31/2015	43.9	79.2	61.6	Fair		2018	AC - Mill and Overlay	$21,784		
0000137410	2521923	HIAWATHA ST	MC FARLAND ST	VELIE ST	194	2	352	Flexible	Local	None	DESIRE AREA	1,000	18	Weak	63.1	88.3	75.7	01/31/2015	60.0	86.6	73.3	Good		2022	AC - Mill and Overlay	$16,741		
0000137420	2521693	POCAHONTAS ST	DEAD END	STUTZ ST	64	2	187	Unknown/Undefined	Local	None	DESIRE AREA	1,000		Weak								No Data						
0000137430	2521906	POCAHONTAS ST	STUTZ ST	BUICK ST	192	2	589	Flexible	Local	None	DESIRE AREA	1,000	18	Weak	1.2	36.2	18.7	01/31/2015	0.7	29.6	15.2	Very Poor		2016	AC - Reconstruction (Minor Collector/Local)	$168,439		
0000137440	2521911	POCAHONTAS ST	BUICK ST	IROQUOIS ST	265	2	763	Flexible	Local	None	DESIRE AREA	1,000	18	Weak	2.6	7.5	5.1	01/31/2015	1.9	5.8	3.9	Failure		2016	AC - Reconstruction (Minor Collector/Local)	$218,262		
0000137450	2521918	POCAHONTAS ST	IROQUOIS ST	MC FARLAND ST	282	2	634	Flexible	Local	None	DESIRE AREA	1,000	18	Weak	23.9	57.9	40.9	01/31/2015	18.5	54.3	36.4	Very Poor		2016	AC - Mill and Overlay with Base Repairs	$39,024		
0000137460	2521919	POCAHONTAS ST	MC FARLAND ST	VELIE ST	194	2	420	Flexible	Local	None	DESIRE AREA	1,000	18	Weak	77.7	89.9	83.8	01/31/2015	75.5	88.3	81.9	Good		2026	AC - Mill and Overlay	$22,038		
0000137470	2513769	HIAWATHA ST	DEAD END	METROPOLITAN ST	96	2	204	Rigid	Local	None	DESIRE AREA	1,000	22	Weak	28.0	41.4	34.7	02/01/2015	25.9	39.0	32.5	Very Poor		2016	PCC - Full Depth Slab Repair	$15,693		
0000137480	2513767	HIAWATHA ST	METROPOLITAN ST	LOUISA ST	204	2	491	Rigid	Local	None	DESIRE AREA	1,000	22	Weak	22.1	41.8	32.0	02/01/2015	20.1	39.3	29.7	Very Poor		2016	PCC - Full Depth Slab Repair	$37,696		
0000137490	2559706	POWHATAN ST	DEAD END	METROPOLITAN ST	94	2	220	Flexible	Local	None	DESIRE AREA	1,000	18	Weak	0.1	0.1	0.1	12/31/2015	0.1	0.1	0.1	Failure	1	2016	AC - Reconstruction (Minor Collector/Local)	$62,978		
0000137500	2513771	POWHATAN ST	METROPOLITAN ST	LOUISA ST	204	2	438	Flexible	Local	None	DESIRE AREA	1,000	18	Weak	5.4	12.1	8.8	02/01/2015	4.1	9.4	6.8	Failure		2016	AC - Reconstruction (Minor Collector/Local)	$125,225		
0000137510	2513778	TECUMSEH ST	DEAD END	METROPOLITAN ST	94		213	Unknown/Undefined	Local	None	DESIRE AREA	1,000		Weak								No Data						
0000137520	2513774	TECUMSEH ST	METROPOLITAN ST	LOUISA ST	204	2	484	Rigid	Local	None	DESIRE AREA	1,000	22	Weak	35.3	78.9	57.1	02/01/2015	32.8	76.0	54.4	Poor		2016	PCC - Crack/Joint Sealing	$7,455		
0000137530	2523547	CHICKASAW ST	DEAD END	METROPOLITAN ST	91		0	Unknown/Undefined	Local	None	DESIRE AREA	1,000		Weak								No Data						
0000137540	2513780	CHICKASAW ST	METROPOLITAN ST	LOUISA ST	205	2	475	Flexible	Local	None	DESIRE AREA	1,000	18	Weak	25.0	54.6	39.8	02/01/2015	19.3	50.8	35.2	Very Poor		2016	AC - Mill and Overlay with Base Repairs	$29,207		
0000137550	2513777	CHICKASAW ST	LOUISA ST	DESIRE ST	739	2	3,411	Rigid	Local	None	DESIRE AREA	1,000	22	Weak	29.1	45.5	37.3	02/01/2015	26.9	42.6	34.8	Very Poor		2016	PCC - Full Depth Slab Repair	$262,107		
0000137560	2514909	CHICKASAW ST	DESIRE ST	ALVAR ST	795	2	3,684	Rigid	Local	None	DESIRE AREA	1,000	22	Weak	40.1	84.2	62.2	02/01/2015	37.7	82.0	59.9	Fair		2018	PCC - Crack/Joint Sealing	$59,621		
0000137570	2513783	CLOVER ST	DEAD END	METROPOLITAN ST	92	2	176	Flexible	Local	None	DESIRE AREA	1,000	18	Weak	11.9	0.0	6.0	02/01/2015	9.3	0.0	4.7	Failure		2016	AC - Reconstruction (Minor Collector/Local)	$50,204		
0000137580	2513782	CLOVER ST	METROPOLITAN ST	LOUISA ST	204	2	450	Flexible	Local	None	DESIRE AREA	1,000	18	Weak	43.4	44.4	43.9	02/01/2015	38.3	39.6	39.0	Very Poor		2016	AC - Mill and Overlay with Base Repairs	$27,709		
0000137590	2513801	ACACIA ST	DEAD END	METROPOLITAN ST	101	2	228	Flexible	Local	None	DESIRE AREA	1,000	18	Weak	18.1	38.4	28.3	02/01/2015	14.1	32.0	23.1	Very Poor		2016	AC - Reconstruction (Minor Collector/Local)	$65,202		
0000137600	2513785	ACACIA ST	METROPOLITAN ST	LOUISA ST	204	2	429	Flexible	Local	None	DESIRE AREA	1,000	18	Weak	24.3	23.9	24.1	02/01/2015	18.8	18.5	18.7	Very Poor		2016	AC - Reconstruction (Minor Collector/Local)	$122,588		

DRAFT

Appendix A RoadMatrix Section Attributes

															Field Measured Conditions				2016 Predicted Conditions										
SectionID	SEGMENTID	Street	From	To	Length (ft)	Lanes	Area (yd^2)	Pavement Type	Functional Class	FHWA Route	Neighborhood	AADT	EGT	Subgrade Strength	RCI	SDI	PCI	PCI Date	RCIYr1	SDIYr1	PCIYr1	PCI Class	Destroyed Road	Need Year (Adjusted)	Need Recommended Rehab (PCI Trigger)	Need Cost (PCI Trigger)	Last Rehab	Last Rehab Date
0000137610	2513803	MYRTLE ST	METROPOLITAN ST	LOUISA ST	204	2	419	Flexible	Local	None	DESIRE AREA	1,000	18	Weak	12.5	21.7	17.1	02/01/2015	9.7	16.6	13.2	Very Poor		2016	AC - Reconstruction (Minor Collector/Local)	$119,919		
0000137620	2513805	ELDER ST	METROPOLITAN ST	LOUISA ST	203	2	425	Flexible	Local	None	DESIRE AREA	1,000	18	Weak	31.8	50.6	41.2	02/01/2015	25.3	46.2	35.8	Very Poor		2016	AC - Mill and Overlay with Base Repairs	$26,164		
0000137630	2513985	METROPOLITAN ST	DEAD END	INDUSTRY ST	379	2	1,242	Rigid	Local	None	DESIRE AREA	1,000	22	Weak	27.4	46.3	36.9	02/01/2015	25.3	43.4	34.4	Very Poor		2016	PCC - Full Depth Slab Repair	$95,466		
0000137640	2513346	METROPOLITAN ST	INDUSTRY ST	ABUNDANCE ST	781	2	2,414	Rigid	Local	None	DESIRE AREA	1,000	22	Weak	28.0	52.6	40.3	02/01/2015	25.9	49.6	37.8	Very Poor		2016	PCC - Full Depth Slab Repair	$185,511		
0000137650	2513913	METROPOLITAN ST	ABUNDANCE ST	BENEFIT ST	780	2	2,294	Rigid	Local	None	DESIRE AREA	1,000	22	Weak	19.2	36.3	27.8	02/01/2015	17.4	33.8	25.6	Very Poor		2016	PCC - Full Depth Slab Repair	$176,289		
0000137660	2513693	METROPOLITAN ST	BENEFIT ST	HUMANITY ST	392	2	1,219	Rigid	Local	None	DESIRE AREA	1,000	22	Weak	16.8	34.1	25.5	02/01/2015	15.2	31.7	23.5	Very Poor		2016	PCC - Reconstruction (Minor Collector/Local)	$587,619		
0000137670	2513815	METROPOLITAN ST	HUMANITY ST	PLEASURE ST	390	2	1,186	Rigid	Local	None	DESIRE AREA	1,000	22	Weak	25.5	53.6	39.6	02/01/2015	23.4	50.6	37.0	Very Poor		2016	PCC - Full Depth Slab Repair	$91,137		
0000137680	2513655	METROPOLITAN ST	PLEASURE ST	ALJA MEYERS PL	390	2	1,180	Rigid	Local	None	DESIRE AREA	1,000	22	Weak	26.9	47.7	37.3	02/01/2015	24.8	44.8	34.8	Very Poor		2016	PCC - Full Depth Slab Repair	$90,710		
0000137690	2513685	METROPOLITAN ST	ALJA MEYERS PL	HIGGINS BLVD	168	2	498	Rigid	Local	None	DESIRE AREA	1,000	22	Weak	1.8	32.5	17.2	02/01/2015	0.6	30.1	15.4	Very Poor		2016	PCC - Reconstruction (Minor Collector/Local)	$240,253		
0000137700	2525210	METROPOLITAN ST	HIGGINS BLVD	ELDER ST	293	2	673	Flexible	Local	None	DESIRE AREA	1,000	18	Weak	31.4	0.0	15.7	02/01/2015	25.0	0.0	12.5	Very Poor		2016	AC - Reconstruction (Minor Collector/Local)	$192,334		
0000137710	2513804	METROPOLITAN ST	ELDER ST	MYRTLE ST	330	2	739	Flexible	Local	None	DESIRE AREA	1,000	18	Weak	34.4	11.4	22.9	02/01/2015	27.3	8.9	18.2	Very Poor		2016	AC - Reconstruction (Minor Collector/Local)	$211,399		
0000137720	2513802	METROPOLITAN ST	MYRTLE ST	ACACIA ST	330	2	777	Flexible	Local	None	DESIRE AREA	1,000	18	Weak	32.0	17.0	24.5	02/01/2015	25.5	13.4	19.5	Very Poor		2016	AC - Reconstruction (Minor Collector/Local)	$222,075		
0000137730	2513784	METROPOLITAN ST	ACACIA ST	CLOVER ST	329	2	723	Flexible	Local	None	DESIRE AREA	1,000	18	Weak	32.1	7.9	20.0	02/01/2015	25.6	6.1	15.9	Very Poor		2016	AC - Reconstruction (Minor Collector/Local)	$206,887		
0000137740	2513781	METROPOLITAN ST	CLOVER ST	CHICKASAW ST	331	2	736	Flexible	Local	None	DESIRE AREA	1,000	18	Weak	34.7	14.3	24.5	02/01/2015	27.8	11.1	19.5	Very Poor		2016	AC - Reconstruction (Minor Collector/Local)	$210,350		
0000137750	2513779	METROPOLITAN ST	CHICKASAW ST	TECUMSEH ST	329	2	768	Flexible	Local	None	DESIRE AREA	1,000	18	Weak	34.8	3.3	19.1	02/01/2015	27.9	2.5	15.2	Very Poor		2016	AC - Reconstruction (Minor Collector/Local)	$219,629		
0000137760	2513773	METROPOLITAN ST	TECUMSEH ST	POWHATAN ST	330	2	698	Flexible	Local	None	DESIRE AREA	1,000	18	Weak	35.1	5.6	20.4	02/01/2015	28.3	4.3	16.3	Very Poor		2016	AC - Reconstruction (Minor Collector/Local)	$199,642		
0000137770	2513770	METROPOLITAN ST	POWHATAN ST	HIAWATHA ST	330	2	713	Flexible	Local	None	DESIRE AREA	1,000	18	Weak	2.6	46.0	24.3	02/01/2015	1.9	41.4	21.7	Very Poor		2016	AC - Reconstruction (Minor Collector/Local)	$203,964		
0000137780	2513766	METROPOLITAN ST	HIAWATHA ST	ALMONASTER AVE	270	2	629	Flexible	Local	None	DESIRE AREA	1,000	18	Weak	20.9	12.2	16.6	02/01/2015	16.1	9.5	12.8	Very Poor		2016	AC - Reconstruction (Minor Collector/Local)	$179,910		
0000137790	2519464	LOUISA ST	OLD GENTILLY RD	ALMONASTER AVE	685	2	2,675	Rigid	Major Collector	Local	DESIRE AREA	5,000	30	Weak	32.2	54.3	43.3	01/31/2015	29.8	51.2	40.5	Poor		2016	PCC - Joint Repair	$137,221		
0000137800	2525979	LOUISA ST	ALMONASTER AVE	ALMONASTER AVE	67	2	321	Rigid	Major Collector	Local	DESIRE AREA	5,000	30	Weak	32.7	82.0	57.4	01/31/2015	30.3	79.4	54.9	Poor		2016	PCC - Joint Repair	$16,464		
0000137810	2523546	LOUISA ST	ALMONASTER AVE	HIAWATHA ST	323	2	1,171	Rigid	Major Collector	Local	DESIRE AREA	5,000	30	Weak	36.2	84.7	65.5	01/31/2015	33.7	93.9	63.8	Fair		2022	PCC - Joint Repair	$69,653		
0000137820	2523544	LOUISA ST	HIAWATHA ST	POWHATAN ST	332	2	1,255	Rigid	Major Collector	Local	DESIRE AREA	5,000	30	Weak	42.2	80.0	61.1	01/31/2015	39.7	77.2	58.5	Fair		2018	PCC - Joint Repair	$67,647		
0000137830	2523543	LOUISA ST	POWHATAN ST	TECUMSEH ST	329	2	1,193	Rigid	Major Collector	Local	DESIRE AREA	5,000	30	Weak	34.4	73.7	54.1	01/31/2015	31.9	70.3	51.1	Poor		2016	PCC - Joint Repair	$61,202		
0000137840	2523542	LOUISA ST	TECUMSEH ST	CHICKASAW ST	329	2	1,199	Rigid	Major Collector	Local	DESIRE AREA	5,000	30	Weak	31.1	75.8	53.5	01/31/2015	28.8	72.5	50.7	Poor		2016	PCC - Joint Repair	$61,515		
0000137850	2523541	LOUISA ST	CHICKASAW ST	CLOVER ST	330	2	1,095	Rigid	Major Collector	Local	DESIRE AREA	5,000	30	Weak	32.3	85.1	58.7	01/31/2015	29.9	83.2	56.6	Fair		2017	PCC - Joint Repair	$57,562		
0000137860	2523540	LOUISA ST	CLOVER ST	ACACIA ST	327	2	1,205	Rigid	Major Collector	Local	DESIRE AREA	5,000	30	Weak	18.1	66.6	42.4	01/31/2015	16.4	62.9	39.7	Very Poor		2016	PCC - Full Depth Slab Repair	$92,580		
0000137870	2523657	LOUISA ST	ACACIA ST	MYRTLE ST	333	2	1,240	Rigid	Major Collector	Local	DESIRE AREA	5,000	30	Weak	28.7	78.5	53.6	01/31/2015	26.6	75.6	51.1	Poor		2016	PCC - Joint Repair	$63,595		
0000137880	2523656	LOUISA ST	MYRTLE ST	ELDER ST	327	2	1,187	Rigid	Major Collector	Local	DESIRE AREA	5,000	30	Weak	9.0	44.1	26.6	01/31/2015	7.8	41.4	24.6	Very Poor		2016	PCC - Reconstruction (Arterial/Major Collector)	$571,981		
0000137890	2523150	LOUISA ST	ELDER ST	HIGGINS BLVD	237	2	860	Rigid	Major Collector	Local	DESIRE AREA	5,000	30	Weak	17.6	56.0	36.8	01/31/2015	15.9	52.8	34.4	Very Poor		2016	PCC - Full Depth Slab Repair	$66,052		
0000137900	2523149	LOUISA ST	HIGGINS BLVD	HIGGINS BLVD	83	2	318	Rigid	Major Collector	Local	DESIRE AREA	5,000	30	Weak	15.5	71.4	43.5	01/31/2015	14.0	68.0	41.0	Poor		2016	PCC - Joint Repair	$16,316		
0000137910	2523600	LOUISA ST	HIGGINS BLVD	ALJA MEYERS PL	308	2	1,104	Rigid	Major Collector	Local	DESIRE AREA	5,000	30	Weak	35.1	79.0	57.1	01/31/2015	32.6	76.1	54.4	Poor		2016	PCC - Joint Repair	$56,608		
0000137920	2526041	LOUISA ST	ALJA MEYERS PL	PLEASURE ST	391	2	1,411	Rigid	Major Collector	Local	DESIRE AREA	5,000	30	Weak	43.4	83.1	63.3	01/31/2015	40.8	80.6	60.7	Fair		2019	PCC - Joint Repair	$77,918		
0000137930	2526042	LOUISA ST	PLEASURE ST	HUMANITY ST	389	2	1,283	Rigid	Major Collector	Local	DESIRE AREA	5,000	30	Weak	22.8	57.1	40.0	01/31/2015	20.8	53.7	37.3	Very Poor		2016	PCC - Full Depth Slab Repair	$98,608		
0000137940	2526043	LOUISA ST	HUMANITY ST	BENEFIT ST	391	2	1,425	Rigid	Major Collector	Local	DESIRE AREA	5,000	30	Weak	33.1	72.7	52.9	01/31/2015	30.7	69.3	50.0	Poor		2016	PCC - Joint Repair	$73,112		
0000137950	2526044	LOUISA ST	BENEFIT ST	TREASURE ST	389	2	1,419	Rigid	Major Collector	Local	DESIRE AREA	5,000	30	Weak	39.8	50.8	45.3	01/31/2015	37.4	47.9	42.7	Poor		2016	PCC - Joint Repair	$72,782		
0000137960	2526045	LOUISA ST	TREASURE ST	ABUNDANCE ST	390	2	1,407	Rigid	Major Collector	Local	DESIRE AREA	5,000	30	Weak	52.5	83.3	67.9	01/31/2015	49.6	80.8	65.2	Fair		2020	PCC - Joint Repair	$79,683		
0000137970	2513916	LOUISA ST	ABUNDANCE ST	TREASURE ST	391	2	1,443	Rigid	Major Collector	Local	DESIRE AREA	5,000	30	Weak	42.3	54.0	48.2	01/31/2015	39.8	50.9	45.4	Poor		2016	PCC - Joint Repair	$74,002		
0000137980	2513917	LOUISA ST	TREASURE ST	BENEFIT ST	389	2	1,426	Rigid	Major Collector	Local	DESIRE AREA	5,000	30	Weak	37.7	58.8	48.3	01/31/2015	35.2	55.3	45.3	Poor		2016	PCC - Joint Repair	$73,135		
0000137990	2513695	LOUISA ST	BENEFIT ST	HUMANITY ST	391	2	1,442	Rigid	Major Collector	Local	DESIRE AREA	5,000	30	Weak	29.3	57.9	41.3	01/31/2015	23.2	53.8	38.5	Very Poor		2016	PCC - Full Depth Slab Repair	$110,835		
0000138000	2513692	LOUISA ST	HUMANITY ST	PLEASURE ST	390	2	1,458	Rigid	Major Collector	Local	DESIRE AREA	5,000	30	Weak	25.5	33.6	29.6	01/31/2015	23.4	31.2	27.3	Very Poor		2016	PCC - Full Depth Slab Repair	$112,022		
0000138010	2513689	LOUISA ST	PLEASURE ST	ALJA MEYERS PL	390	2	1,448	Rigid	Major Collector	Local	DESIRE AREA	5,000	30	Weak	23.8	46.3	35.1	01/31/2015	21.7	43.4	32.6	Very Poor		2016	PCC - Full Depth Slab Repair	$111,288		
0000138020	2513687	LOUISA ST	ALJA MEYERS PL	HIGGINS BLVD	337	2	1,212	Rigid	Major Collector	Local	DESIRE AREA	5,000	30	Weak	35.0	83.3	59.2	01/31/2015	32.5	80.8	56.7	Fair		2017	PCC - Joint Repair	$63,742		
0000138030	2514723	LOUISA ST	HIGGINS BLVD	HIGGINS BLVD	83	2	318	Rigid	Major Collector	Local	DESIRE AREA	5,000	30	Weak	11.4	0.0	5.7	01/31/2015	10.1	0.0	5.1	Failure		2016	PCC - Reconstruction (Arterial/Major Collector)	$153,385		
0000138040	2525211	LOUISA ST	HIGGINS BLVD	ELDER ST	222	2	814	Rigid	Major Collector	Local	DESIRE AREA	5,000	30	Weak	6.4	25.5	16.0	01/31/2015	5.2	23.4	14.3	Very Poor		2016	PCC - Reconstruction (Arterial/Major Collector)	$392,246		
0000138050	2514722	LOUISA ST	ELDER ST	MYRTLE ST	326	2	1,212	Rigid	Major Collector	Local	DESIRE AREA	5,000	30	Weak	17.4	37.6	27.5	01/31/2015	15.7	35.1	25.4	Very Poor		2016	PCC - Full Depth Slab Repair	$93,110		
0000138060	2514721	LOUISA ST	MYRTLE ST	ACACIA ST	334	2	1,224	Rigid	Major Collector	Local	DESIRE AREA	5,000	30	Weak	24.3	35.1	29.7	01/31/2015	22.2	32.6	27.4	Very Poor		2016	PCC - Full Depth Slab Repair	$94,083		
0000138070	2559680	LOUISA ST	ACACIA ST	CLOVER ST	327	2	1,191	Rigid	Major Collector	Local	DESIRE AREA	5,000	30	Weak	33.1	55.4	44.3	01/31/2015	30.7	52.2	41.5	Poor		2016	PCC - Joint Repair	$61,105		
0000138080	2514910	LOUISA ST	CLOVER ST	CHICKASAW ST	330	2	1,202	Rigid	Major Collector	Local	DESIRE AREA	5,000	30	Weak	29.3	84.4	56.9	01/31/2015	27.1	82.2	54.7	Poor		2016	PCC - Joint Repair	$61,646		
0000138090	2513776	LOUISA ST	CHICKASAW ST	TECUMSEH ST	329	2	1,304	Rigid	Major Collector	Local	DESIRE AREA	5,000	30	Weak	29.2	60.7	45.0	01/31/2015	27.0	57.2	42.1	Poor		2016	PCC - Joint Repair	$66,878		
0000138100	2513775	LOUISA ST	TECUMSEH ST	POWHATAN ST	329	2	1,206	Rigid	Major Collector	Local	DESIRE AREA	5,000	30	Weak	27.8	45.2	36.5	01/31/2015	25.7	42.4	34.1	Very Poor		2016	PCC - Full Depth Slab Repair	$92,674		
0000138110	2513772	LOUISA ST	POWHATAN ST	HIAWATHA ST	332	2	1,251	Rigid	Major Collector	Local	DESIRE AREA	5,000	30	Weak	35.4	74.4	54.9	01/31/2015	32.9	71.1	52.0	Poor		2016	PCC - Joint Repair	$64,142		
0000138120	2513765	LOUISA ST	HIAWATHA ST & LOUISA EXIT	ALMONASTER AVE	336	2	1,309	Rigid	Major Collector	Local	DESIRE AREA	5,000	30	Weak	29.8	34.6	32.2	01/31/2015	27.6	32.1	29.9	Very Poor		2016	PCC - Full Depth Slab Repair	$100,615		
0000138130	2513731	LOUISA ST	ALMONASTER AVE	ALMONASTER AVE	69	2	272	Rigid	Major Collector	Local	DESIRE AREA	5,000	30	Weak	32.0	68.3	50.2	01/31/2015	29.6	64.8	47.2	Poor		2016	PCC - Joint Repair	$13,951		
0000138140	2524491	LOUISA ST	ALMONASTER AVE	OLD GENTILLY RD	684	2	3,159	Rigid	Major Collector	Local	DESIRE AREA	5,000	30	Weak	39.8	66.1	53.0	01/31/2015	37.4	62.4	49.9	Poor		2016	PCC - Joint Repair	$162,045		
0000138150	2520520	LOUISA ST	OLD GENTILLY RD	CHEF MENTEUR HWY	481	4	2,129	Composite	Major Collector	Local	DESIRE AREA	5,000	34	Weak	20.8	30.2	25.5	01/31/2015	18.9	27.9	23.4	Very Poor		2016	PCC - Reconstruction (Arterial/Major Collector)	$1,026,031		
0000138160	2513345	CLOUET ST	DEAD END	INDUSTRY ST	375	2	1,218	Rigid	Local	None	DESIRE AREA	1,000	22	Weak	22.5	46.9	34.7	02/01/2015	20.5	44.0	32.3	Very Poor		2016	PCC - Full Depth Slab Repair	$93,588		
0000138170	2513344	CLOUET ST	INDUSTRY ST	ABUNDANCE ST	781	2	2,396	Rigid	Local	None	DESIRE AREA	1,000	22	Weak	27.4	69.9	48.7	02/01/2015	25.3	66.4	45.9	Poor		2016	PCC - Crack/Joint Sealing	$36,910		
0000138180	2513910	CLOUET ST	ABUNDANCE ST	BENEFIT ST	780	2	2,479	Rigid	Local	None	DESIRE AREA	1,000	22	Weak	21.7	49.4	35.6	02/01/2015	19.7	46.5	33.1	Very Poor		2016	PCC - Full Depth Slab Repair	$190,471		
0000138190	2513574	CLOUET ST	BENEFIT ST	HUMANITY ST	389	2	1,160	Rigid	Local	None	DESIRE AREA	1,000	22	Weak	23.8	66.8	45.3	02/01/2015	21.7	63.2	42.5	Poor		2016	PCC - Crack/Joint Sealing	$17,872		
0000138200	2513814	CLOUET ST	HUMANITY ST	PLEASURE ST	392	2	1,222	Rigid	Local	None	DESIRE AREA	1,000	22	Weak	22.2	45.4	33.8	02/01/2015	20.2	42.6	31.4	Very Poor		2016	PCC - Full Depth Slab Repair	$93,887		
0000138210	2513811	CLOUET ST	PLEASURE ST	HIGGINS BLVD	374	2	1,193	Rigid	Local	None	DESIRE AREA	1,000	22	Weak	22.4	35.1	28.8	02/01/2015	20.4	32.6	26.5	Very Poor		2016	PCC - Full Depth Slab Repair	$91,684		
0000138220	2513908	FELICIANA ST	INDUSTRY ST	PAVE CHANGE	360	2	1,095	Rigid	Local	None	DESIRE AREA	1,000	22	Weak	28.4	26.5	27.5	02/02/2015	26.3	24.4	25.4	Very Poor		2016	PCC - Full Depth Slab Repair	$84,127		
0000138225	1251390B	FELICIANA ST	PAVE CHANGE	ABUNDANCE ST	421	2	1,280	Composite	Local	None	DESIRE AREA	1,000	26	Weak	14.5	66.1	40.3	02/02/2015	13.0	62.8	37.9	Very Poor		2016	AC - Mill and Overlay with Base Repairs	$78,780		
0000138230	2513907	FELICIANA ST	ABUNDANCE ST	TREASURE ST	386	2	1,240	Composite	Local	None	DESIRE AREA	1,000	26	Weak	12.2	68.3	40.3	02/02/2015	10.7	65.1	37.9	Very Poor		2016	AC - Mill and Overlay with Base Repairs	$76,319		
0000138240	2513244	FELICIANA ST	TREASURE ST	BENEFIT ST	394	2	1,242	Rigid	Local	None	DESIRE AREA	1,000	22	Weak	32.2	33.3	32.8	02/02/2015	29.8	30.9	30.4	Very Poor		2016	PCC - Full Depth Slab Repair	$95,475		
0000138250	2513799	FELICIANA ST	BENEFIT ST	HUMANITY ST	390	2	1,234	Rigid	Local	None	DESIRE AREA	1,000	22	Weak	19.1	25.8	22.5	02/02/2015	17.3	23.7	20.5	Very Poor		2016	PCC - Reconstruction (Minor Collector/Local)	$594,849		
0000138260	2513797	FELICIANA ST	HUMANITY ST	PLEASURE ST	390	2	1,147	Composite	Local	None	DESIRE AREA	1,000	26	Weak	11.7	62.3	37.0	02/02/2015	10.2	59.1	34.7	Very Poor		2016	AC - Mill and Overlay with Base Repairs	$70,548		
0000138270	2513810	FELICIANA ST	PLEASURE ST	HIGGINS BLVD	234	2	706	Composite	Local	None	DESIRE AREA	1,000	26	Weak	18.0	46.7	32.4	02/02/2015	16.4	44.0	30.2	Very Poor		2016	AC - Mill and Overlay with Base Repairs	$43,434		
0000138280	2518175	TREASURE ST	ABUNDANCE ST	FELICIANA ST	566		1,934	Unknown/Undefined	Local	None	DESIRE AREA	1,000		Weak								No Data						
0000138290	2513791	MONTEGUT ST	BENEFIT ST	HUMANITY ST	390	2	1,197	Composite	Local	None	DESIRE AREA	1,000	26	Weak	13.8	57.5	35.7	02/02/2015	12.3	54.4	33.4	Very Poor		2016	AC - Mill and Overlay with Base Repairs	$73,645		
0000138300	2513796	MONTEGUT ST	HUMANITY ST	PLEASURE ST	389	2	1,193	Flexible	Local	None	DESIRE AREA	1,000	18	Weak	17.6	58.7	38.2	02/02/2015	13.8	55.1	34.5	Very Poor		2016	AC - Mill and Overlay with Base Repairs	$73,379		
0000138310	2524487	MONTEGUT ST	PLEASURE ST	HIGGINS BLVD	78	2	245	Flexible	Local	None	DESIRE AREA	1,000	18	Weak	32.0	64.7	48.4	02/02/2015	25.5	61.7	43.6	Poor		2016	AC - Mill and Overlay	$10,044		
0000138320	2518256	PRESS ST	INDUSTRY ST	MARCUS CHRISTIAN CIR	157	2	485	Rigid	Local	None	DESIRE AREA	1,000	22	Weak	10.2	18.0	14.1	02/02/2015	9.0	16.3	12.7	Very Poor		2016	PCC - Reconstruction (Minor Collector/Local)	$233,559		
0000138330	2518253	PRESS ST	MARCUS CHRISTIAN CIR	AGRICULTURE PL	258	2	722	Rigid	Local	None	DESIRE AREA	1,000	22	Weak	13.7	10.1	11.9	02/02/2015	12.3	8.9	10.6	Very Poor		2016	PCC - Reconstruction (Minor Collector/Local)	$347,901		
0000138340	2518255	PRESS ST	AGRICULTURE PL	ABUNDANCE ST	355	2	1,106	Rigid	Local	None	DESIRE AREA	1,000	22	Weak	22.1	22.0	22.1	02/02/2015	20.1	20.0	20.1	Very Poor		2016	PCC - Reconstruction (Minor Collector/Local)	$533,313		
0000138350	2513793	PRESS ST	ABUNDANCE ST	GORDON PLAZA DR	260	2	772	Rigid	Local	None	DESIRE AREA	1,000	22	Weak	9.3	46.4	27.9	02/02/2015	8.1	43.5	25.8	Very Poor		2016	PCC - Full Depth Slab Repair	$59,298		
0000138360	2518259	PRESS ST	GORDON PLAZA DR	VISION DR	258	2	779	Rigid	Local	None	DESIRE AREA	1,000	22	Weak	24.3	11.2	17.8	02/02/2015	22.2	10.0	16.1	Very Poor		2016	PCC - Reconstruction (Minor Collector/Local)	$375,429		
0000138370	2529818	PRESS ST	VISION DR	BENEFIT ST	270	2	825	Rigid	Local	None	DESIRE AREA	1,000	22	Weak	11.3	20.2	15.8	02/02/2015	10.1	18.3	14.2	Very Poor		2016	PCC - Reconstruction (Minor Collector/Local)	$397,816		
0000138380	2529806	PRESS ST	BENEFIT ST	HIGGINS BLVD	711	2	2,201	Rigid	Local	None	DESIRE AREA	1,000	22	Weak	22.9	41.9	32.4	02/02/2015	20.9	39.4	30.2	Very Poor		2016	PCC - Full Depth Slab Repair	$169,126		

DRAFT

Appendix A RoadMatrix Section Attributes

															Field Measured Conditions				2016 Predicted Conditions										
SectionID	SEGMENTID	Street	From	To	Length (ft)	Lanes	Area (yd^2)	Pavement Type	Functional Class	FHWA Route	Neighborhood	AADT	EGT	Subgrade Strength	RCI	SDI	PCI	PCI Date	RCIYr1	SDIYr1	PCIYr1	PCI Class	Destroyed Road	Need Year (Adjusted)	Need Recommended Rehab (PCI Trigger)	Need Cost (PCI Trigger)	Last Rehab	Last Rehab Date
0000138390	2518257	VISION DR	DEAD END	PRESS ST	90	2	562	Rigid	Local	None	DESIRE AREA	1,000	22	Weak	35.4	76.8	56.1	02/02/2015	32.9	73.7	53.3	Poor		2016	PCC - Crack/Joint Sealing	$8,655		
0000138400	2530345	GORDON PLAZA DR	PRESS ST	BENEFIT ST	834	2	2,500	Rigid	Local	None	DESIRE AREA	1,000	22	Weak	41.7	61.1	51.4	02/02/2015	39.3	57.6	48.5	Poor		2016	PCC - Crack/Joint Sealing	$38,516		
0000138410	2518254	AGRICULTURE PL	DEAD END	PRESS ST	155	2	790	Rigid	Local	None	DESIRE AREA	1,000	22	Weak	15.6	35.0	25.3	02/02/2015	14.1	32.5	23.3	Very Poor		2016	PCC - Reconstruction (Minor Collector/Local)	$380,678		
0000138420	2518381	MARCUS CHRISTIAN CIR	DEAD END	PRESS ST	138	2	673	Rigid	Local	None	DESIRE AREA	1,000	22	Weak	35.3	62.9	49.1	02/02/2015	32.8	59.4	46.1	Poor		2016	PCC - Crack/Joint Sealing	$10,361		
0000138430	2518263	INDUSTRY ST	DEAD END	PRESS ST	282	2	907	Rigid	Local	None	DESIRE AREA	1,000	22	Weak	20.1	70.3	45.2	02/02/2015	18.2	66.8	42.5	Poor		2016	PCC - Crack/Joint Sealing	$13,980		
0000138440	2560502	INDUSTRY ST	PRESS ST	FELICIANA ST	593	2	1,184	Flexible	Local	None	DESIRE AREA	1,000	18	Weak	0.0	3.0	1.5	02/02/2015	0.0	2.2	1.1	Failure		2016	AC - Reconstruction (Minor Collector/Local)	$338,594		
0000138450	2513909	INDUSTRY ST	FELICIANA ST	CLOUET ST	278	2	873	Rigid	Local	None	DESIRE AREA	1,000	22	Weak	17.6	16.0	16.8	02/02/2015	15.9	14.4	15.2	Very Poor		2016	PCC - Reconstruction (Minor Collector/Local)	$420,631		
0000138460	2513137	INDUSTRY ST	CLOUET ST	METROPOLITAN ST	285	2	912	Rigid	Local	None	DESIRE AREA	1,000	22	Weak	32.7	48.5	40.6	02/02/2015	30.3	45.6	38.0	Very Poor		2016	PCC - Full Depth Slab Repair	$70,082		
0000138470	2513347	INDUSTRY ST	METROPOLITAN ST	LOUISA ST	268	2	763	Flexible	Local	None	DESIRE AREA	1,000	18	Weak	23.8	30.5	27.2	02/02/2015	18.4	24.2	21.3	Very Poor		2016	AC - Reconstruction (Minor Collector/Local)	$218,167		
0000138480	2513924	INDUSTRY ST	LOUISA ST	PIETY ST	262	2	746	Flexible	Local	None	DESIRE AREA	1,000	18	Weak	51.1	69.7	60.4	02/02/2015	46.8	66.9	56.9	Fair		2017	AC - Mill and Overlay	$31,301		
0000138490	2513928	INDUSTRY ST	PIETY ST	DESIRE ST	351	2	1,108	Flexible	Local	None	DESIRE AREA	1,000	18	Weak	42.1	60.4	51.3	02/02/2015	36.8	57.0	46.8	Poor		2016	AC - Mill and Overlay	$45,383		
0000138500	2513987	FLORIDA AVE	LOUISA ST	LOUISA ST	88	2	325	Rigid	Local	None	DESIRE AREA	1,000	22	Weak	32.9	65.6	49.3	02/02/2015	30.5	61.9	46.2	Poor		2016	PCC - Crack/Joint Sealing	$5,007		
0000138510	2518267	FLORIDA AVE	LOUISA ST	PIETY ST	198	2	734	Composite	Local	None	DESIRE AREA	1,000	26	Weak	13.9	32.4	23.2	02/02/2015	12.4	30.1	21.3	Very Poor		2016	PCC - Reconstruction (Minor Collector/Local)	$353,846		
0000138520	2513988	FLORIDA AVE	PIETY ST	DESIRE ST	343	2	993	Composite	Local	None	DESIRE AREA	1,000	26	Weak	2.2	32.5	17.4	02/02/2015	0.7	30.2	15.5	Very Poor		2016	PCC - Reconstruction (Minor Collector/Local)	$478,525		
0000138530	2513989	PIETY ST	FLORIDA AVE	INDUSTRY ST	392	2	1,215	Composite	Local	None	DESIRE AREA	1,000	26	Weak	19.5	60.9	40.2	02/02/2015	17.8	57.7	37.8	Very Poor		2016	AC - Mill and Overlay with Base Repairs	$74,746		
0000138540	2513927	PIETY ST	INDUSTRY ST	AGRICULTURE ST	390	2	1,176	Rigid	Local	None	DESIRE DEV	1,000	22	Weak	30.9	60.9	45.9	02/02/2015	28.6	57.4	43.0	Poor		2016	PCC - Crack/Joint Sealing	$18,119		
0000138550	2513983	PIETY ST	AGRICULTURE ST	ABUNDANCE ST	389	2	1,228	Rigid	Local	None	DESIRE DEV	1,000	22	Weak	13.2	0.0	6.6	02/02/2015	11.8	0.0	5.9	Failure		2016	PCC - Reconstruction (Minor Collector/Local)	$591,850		
0000138560	2513922	PIETY ST	ABUNDANCE ST	TREASURE ST	392	2	1,202	Rigid	Local	None	DESIRE DEV	1,000	22	Weak	30.9	56.4	43.7	02/02/2015	28.6	53.1	40.9	Poor		2016	PCC - Crack/Joint Sealing	$18,513		
0000138570	2513925	PIETY ST	TREASURE ST	BENEFIT ST	389	2	1,218	Rigid	Local	None	DESIRE DEV	1,000	22	Weak	43.7	73.9	58.8	02/02/2015	41.1	70.5	55.8	Fair		2017	PCC - Crack/Joint Sealing	$19,233		
0000138580	2513919	PIETY ST	BENEFIT ST	HUMANITY ST	390	2	1,176	Rigid	Local	None	DESIRE DEV	1,000	22	Weak	38.1	44.5	57.3	02/02/2015	27.9	41.8	34.9	Very Poor		2016	PCC - Full Depth Slab Repair	$90,377		
0000138590	2513697	PIETY ST	HUMANITY ST	PLEASURE ST	390	2	1,198	Rigid	Local	None	DESIRE DEV	1,000	22	Weak	16.3	13.6	15.0	02/02/2015	14.7	12.2	13.5	Very Poor		2016	PCC - Reconstruction (Minor Collector/Local)	$577,551		
0000138600	2514916	PIETY ST	PLEASURE ST	ALJA MEYERS PL	392	2	1,227	Rigid	Local	None	DESIRE DEV	1,000	18	Weak	19.9	22.9	19.8	02/02/2015	8.6	17.7	13.2	Very Poor		2016	AC - Reconstruction (Minor Collector/Local)	$350,891		
0000138610	2514915	PIETY ST	ALJA MEYERS PL	HIGGINS BLVD	556	2	1,704	Flexible	Local	None	DESIRE DEV	1,000	18	Weak	19.9	1.2	10.6	02/02/2015	15.4	0.7	8.1	Failure		2016	AC - Reconstruction (Minor Collector/Local)	$487,428		
0000138620	2525517	OLIVER WHITE AVE	AGRICULTURE ST	ABUNDANCE ST	390	2	1,173	Rigid	Local	None	DESIRE DEV	1,000	22	Weak	57.9	82.4	70.2	02/01/2015	54.5	79.8	67.2	Fair		2020	PCC - Crack/Joint Sealing	$19,954		
0000138630	2525525	OLIVER WHITE AVE	ABUNDANCE ST	TREASURE ST	345	2	1,029	Rigid	Local	None	DESIRE DEV	1,000	22	Weak	48.4	63.5	56.0	02/01/2015	45.5	59.9	52.7	Poor		2016	PCC - Crack/Joint Sealing	$15,851		
0000138640	2530343	OLIVER WHITE AVE	TREASURE ST	TREASURE ST	91	2	279	Rigid	Local	None	DESIRE DEV	1,000	22	Weak	42.8	59.7	51.3	02/01/2015	40.3	56.2	48.3	Poor		2016	PCC - Crack/Joint Sealing	$4,295		
0000138650	2525527	OLIVER WHITE AVE	TREASURE ST	BENEFIT ST	345	2	1,060	Rigid	Local	None	DESIRE DEV	1,000	22	Weak	56.4	99.4	77.9	02/01/2015	53.1	98.8	76.0	Good		2030	PCC - Crack/Joint Sealing	$23,072		
0000138660	2526490	OLIVER WHITE AVE	BENEFIT ST	HUMANITY ST	329	2	1,027	Rigid	Local	None	DESIRE DEV	1,000	22	Weak	41.0	55.9	48.5	02/01/2015	38.6	52.7	45.7	Poor		2016	PCC - Crack/Joint Sealing	$15,820		
0000138670	2559687	OLIVER WHITE AVE	HUMANITY ST	HUMANITY ST	92	2	279	Rigid	Local	None	DESIRE DEV	1,000	22	Weak	44.5	98.7	71.6	02/01/2015	41.8	98.2	70.0	Good		2027	PCC - Crack/Joint Sealing	$5,649		
0000138680	2526494	OLIVER WHITE AVE	HUMANITY ST	PLEASURE ST	358	2	1,191	Rigid	Local	None	DESIRE DEV	1,000	22	Weak	41.1	49.7	45.4	02/01/2015	38.7	46.8	42.8	Poor		2016	PCC - Crack/Joint Sealing	$18,348		
0000138690	2559629	DESIRE ST	FLORIDA AVE	FLORIDA AVE	263		646	Unknown/Undefined	Local	None	DESIRE DEV	1,000		Weak								No Data						
0000138700	2513991	DESIRE ST	FLORIDA AVE	INDUSTRY ST	402	2	1,512	Composite	Local	None	DESIRE DEV	1,000	26	Weak	24.1	57.2	40.7	02/02/2015	22.1	54.1	38.1	Very Poor		2016	AC - Mill and Overlay with Base Repairs	$93,034		
0000138710	2514558	DESIRE PKWY	INDUSTRY ST	AGRICULTURE ST	534	2	2,421	Composite	Local	None	DESIRE DEV	1,000	26	Weak	61.1	46.4	53.8	02/02/2015	57.9	43.7	50.8	Poor		2016	AC - Mill and Overlay	$99,180		
0000138720	2525482	MORRICE DUNCAN DR	AGRICULTURE ST	ABUNDANCE ST	391	2	1,183	Rigid	Local	None	DESIRE DEV	1,000	22	Weak	47.8	96.8	72.3	02/01/2015	44.9	96.2	70.6	Good		2026	PCC - Crack/Joint Sealing	$23,330		
0000138730	2525526	MORRICE DUNCAN DR	ABUNDANCE ST	TREASURE ST	343	2	1,035	Rigid	Local	None	DESIRE DEV	1,000	22	Weak	44.8	89.8	67.3	02/01/2015	42.0	88.3	65.2	Fair		2021	PCC - Crack/Joint Sealing	$18,034		
0000138740	2530342	MORRICE DUNCAN DR	TREASURE ST	TREASURE ST	94	2	286	Rigid	Local	None	DESIRE DEV	1,000	22	Weak	42.2	76.5	59.4	02/01/2015	39.7	73.3	56.5	Fair		2017	PCC - Crack/Joint Sealing	$4,523		
0000138750	2525528	MORRICE DUNCAN DR	TREASURE ST	BENEFIT ST	343	2	1,103	Rigid	Local	None	DESIRE DEV	1,000	22	Weak	48.9	63.4	56.2	02/01/2015	46.0	59.8	52.9	Poor		2016	PCC - Crack/Joint Sealing	$16,991		
0000138760	2526489	MORRICE DUNCAN DR	BENEFIT ST	HUMANITY ST	329	2	1,045	Rigid	Local	None	DESIRE DEV	1,000	22	Weak	40.1	64.2	52.2	02/01/2015	37.7	60.6	49.2	Poor		2016	PCC - Crack/Joint Sealing	$16,106		
0000138770	2559709	MORRICE DUNCAN DR	HUMANITY ST	HUMANITY ST	92	2	284	Rigid	Local	None	DESIRE DEV	1,000	22	Weak	42.0	98.8	70.3	02/01/2015	39.5	98.1	68.8	Fair		2026	PCC - Crack/Joint Sealing	$5,607		
0000138780	2526492	MORRICE DUNCAN DR	HUMANITY ST	PLEASURE ST	359	2	1,163	Rigid	Local	None	DESIRE DEV	1,000	22	Weak	37.3	60.5	48.9	02/01/2015	34.8	57.0	45.9	Poor		2016	PCC - Crack/Joint Sealing	$17,913		
0000138790	2514913	DESIRE PKWY	PLEASURE ST	BETTY PARKER PL	391	1	1,862	Rigid	Local	None	DESIRE DEV	1,000	22	Weak	39.7	98.9	69.3	02/01/2015	37.3	98.4	67.9	Fair		2026	PCC - Crack/Joint Sealing	$36,729		
0000138800	2526450	DESIRE PKWY	BETTY PARKER PL	KIM O GRAY AVE	137	1	612	Rigid	Local	None	DESIRE DEV	1,000	22	Weak	34.3	99.1	66.7	02/01/2015	31.9	98.6	65.3	Fair		2024	PCC - Crack/Joint Sealing	$11,492		
0000138810	2526449	DESIRE PKWY	KIM O GRAY AVE	SIDNEY DUPLESSIS DR	255	1	640	Rigid	Local	None	DESIRE DEV	1,000	22	Weak	31.2	82.3	56.8	02/01/2015	28.9	79.7	54.3	Poor		2016	PCC - Crack/Joint Sealing	$9,860		
0000138820	2526448	DESIRE PKWY	SIDNEY DUPLESSIS DR	ALBERT SAVOY WY	255	1	630	Rigid	Local	None	DESIRE DEV	1,000	22	Weak	27.6	33.7	30.7	02/01/2015	25.5	31.3	28.4	Very Poor		2016	PCC - Full Depth Slab Repair	$48,403		
0000138830	2526222	DESIRE PKWY	ALBERT SAVOY WY	END OF ONEWAY	189	1	445	Rigid	Local	None	DESIRE DEV	1,000	22	Weak	29.7	97.3	63.5	02/01/2015	27.5	96.8	62.2	Fair		2022	PCC - Crack/Joint Sealing	$7,958		
0000138840	2559684	DESIRE PKWY	END OF ONEWAY	HIGGINS BLVD	113	2	592	Rigid	Local	None	DESIRE DEV	1,000	22	Weak	29.7	100.0	64.9	02/01/2015	27.5	99.4	63.5	Fair		2023	PCC - Crack/Joint Sealing	$10,843		
0000138850	2514718	DESIRE ST	DESIRE PKWY & HIGGINS BLVD	CHICKASAW ST	1,349	2	6,292	Rigid	Local	None	DESIRE AREA	1,000	22	Weak	36.7	48.5	42.6	02/01/2015	34.2	45.6	39.9	Very Poor		2016	PCC - Full Depth Slab Repair	$483,530		
0000138860	2514908	DESIRE ST	CHICKASAW ST	ALMONASTER AVE	1,468		7,019	Unknown/Undefined	Local	None	DESIRE AREA	1,000		Weak								No Data						
0000138870	2518161	DESIRE PKWY	START OF ONEWAY	ALBERT SAVOY WY	191	1	459	Rigid	Local	None	DESIRE DEV	1,000	22	Weak	39.2	97.0	68.1	02/01/2015	36.8	96.5	66.7	Fair		2025	PCC - Crack/Joint Sealing	$8,840		
0000138880	2526227	DESIRE PKWY	ALBERT SAVOY WY	SIDNEY DUPLESSIS DR	253	1	604	Rigid	Local	None	DESIRE DEV	1,000	22	Weak	42.0	97.0	69.5	02/01/2015	39.5	96.5	68.0	Fair		2025	PCC - Crack/Joint Sealing	$11,612		
0000138890	2518398	DESIRE PKWY	SIDNEY DUPLESSIS DR	BETTY PARKER PL	292	1	700	Rigid	Local	None	DESIRE DEV	1,000	22	Weak	43.9	63.7	53.8	02/01/2015	41.3	60.1	50.7	Poor		2016	PCC - Crack/Joint Sealing	$10,786		
0000138900	2514924	DESIRE PKWY	PAULINE ST & AGRICULTURE ST	ABUNDANCE ST	390	2	1,817	Rigid	Local	None	DESIRE DEV	1,000	22	Weak	43.1	97.7	70.4	02/01/2015	40.6	97.1	68.9	Fair		2026	PCC - Crack/Joint Sealing	$35,832		
0000138910	2518391	DESIRE PKWY	ABUNDANCE ST	TREASURE ST	441	1	1,098	Rigid	Local	None	DESIRE DEV	1,000	22	Weak	50.9	85.5	68.2	02/01/2015	48.0	83.7	65.9	Fair		2020	PCC - Crack/Joint Sealing	$18,664		
0000138920	2518176	DESIRE PKWY	TREASURE ST	BENEFIT ST	294	1	749	Rigid	Local	None	DESIRE DEV	1,000	22	Weak	46.8	94.3	70.6	02/01/2015	43.9	93.6	68.8	Fair		2025	PCC - Crack/Joint Sealing	$14,404		
0000138930	2559690	DESIRE PKWY	BENEFIT ST	BENEFIT ST	93	1	231	Rigid	Local	None	DESIRE DEV	1,000	22	Weak	25.0	89.7	57.4	02/01/2015	22.9	88.2	55.6	Fair		2017	PCC - Crack/Joint Sealing	$3,655		
0000138940	2514920	DESIRE PKWY	BENEFIT ST	HUMANITY ST	293	1	729	Rigid	Local	None	DESIRE DEV	1,000	22	Weak	42.9	98.8	70.9	02/01/2015	40.4	98.3	69.4	Fair		2027	PCC - Crack/Joint Sealing	$14,740		
0000138950	2523706	DESIRE PKWY	HUMANITY ST	PLEASURE ST	441	1	1,098	Rigid	Local	None	DESIRE DEV	1,000	22	Weak	40.5	100.0	70.3	02/01/2015	38.1	99.4	68.8	Fair		2026	PCC - Crack/Joint Sealing	$21,645		
0000138960	2526480	DESIRE PKWY	PLEASURE ST	BETTY PARKER PL	390	2	1,817	Rigid	Local	None	DESIRE DEV	1,000	22	Weak	42.3	99.4	70.9	02/01/2015	39.8	98.8	69.3	Fair		2027	PCC - Crack/Joint Sealing	$36,728		
0000138970	2526350	DESIRE PKWY	ABUNDANCE ST	TREASURE ST	441	1	1,110	Rigid	Local	None	DESIRE DEV	1,000	22	Weak	44.8	78.8	61.8	02/01/2015	42.0	75.9	59.0	Fair		2018	PCC - Crack/Joint Sealing	$17,971		
0000138980	2526352	DESIRE PKWY	TREASURE ST	BENEFIT ST	294	1	732	Rigid	Local	None	DESIRE DEV	1,000	22	Weak	44.7	95.8	70.3	02/01/2015	42.0	95.1	68.6	Fair		2025	PCC - Crack/Joint Sealing	$14,079		
0000138990	2559691	DESIRE PKWY	BENEFIT ST	BENEFIT ST	93	1	234	Rigid	Local	None	DESIRE DEV	1,000	22	Weak	22.0	100.0	61.0	02/01/2015	20.0	99.4	59.7	Fair		2021	PCC - Crack/Joint Sealing	$4,081		
0000139000	2526497	DESIRE PKWY	BENEFIT ST	HUMANITY ST	293	1	729	Rigid	Local	None	DESIRE DEV	1,000	22	Weak	41.6	84.9	63.3	02/01/2015	39.2	82.9	61.1	Fair		2019	PCC - Crack/Joint Sealing	$12,098		
0000139010	2523707	DESIRE PKWY	HUMANITY ST	PLEASURE ST	446	1	1,071	Rigid	Local	None	DESIRE DEV	1,000	22	Weak	38.2	45.2	41.7	02/01/2015	35.7	42.4	39.1	Very Poor		2016	PCC - Full Depth Slab Repair	$82,334		
0000139020	2525483	PAULINE ST	AGRICULTURE ST	INDUSTRY ST	568		2,043	Unknown/Undefined	Local	None	DESIRE DEV	1,000		Weak								No Data						
0000139030	2525515	INDUSTRY ST	PAULINE ST	ALVAR ST	235		657	Unknown/Undefined	Local	None	DESIRE DEV	1,000		Weak								No Data						
0000139040	2518394	AGRICULTURE ST	PIETY ST	OLIVER WHITE AVE	348	2	1,068	Rigid	Local	None	DESIRE DEV	1,000	22	Weak	10.0	92.6	51.3	02/01/2015	8.8	91.9	50.4	Poor		2016	PCC - Crack/Joint Sealing	$16,458		
0000139050	2525516	AGRICULTURE ST	OLIVER WHITE AVE	MORRICE DUNCAN DR	272	2	834	Rigid	Local	None	DESIRE DEV	1,000	22	Weak	28.6	70.7	49.7	02/01/2015	26.5	67.2	46.9	Poor		2016	PCC - Crack/Joint Sealing	$12,855		
0000139060	2526217	AGRICULTURE ST	MORRICE DUNCAN DR	DESIRE PKWY	104	2	491	Rigid	Local	None	DESIRE DEV	1,000	22	Weak	28.8	61.9	45.4	02/01/2015	26.7	58.4	42.6	Poor		2016	PCC - Crack/Joint Sealing	$7,563		
0000139070	2525484	AGRICULTURE ST	DESIRE PKWY	PAULINE ST	261	2	1,235	Rigid	Local	None	DESIRE DEV	1,000	22	Weak	35.1	87.4	61.3	02/01/2015	32.6	85.9	59.3	Fair		2019	PCC - Crack/Joint Sealing	$20,482		
0000139080	2525485	AGRICULTURE ST	PAULINE ST	EDITH WESTON PL	268	2	1,446	Rigid	Local	None	DESIRE DEV	1,000	22	Weak	34.2	88.4	61.3	02/01/2015	31.8	86.9	59.4	Fair		2019	PCC - Crack/Joint Sealing	$23,993		
0000139090	2525486	AGRICULTURE ST	EDITH WESTON PL	URSULA SPENCER WY	254	2	768	Rigid	Local	None	DESIRE DEV	1,000	22	Weak	39.8	55.6	47.7	02/01/2015	37.4	52.4	44.9	Poor		2016	PCC - Crack/Joint Sealing	$11,838		
0000139100	2525514	URSULA SPENCER WY	AGRICULTURE ST	ABUNDANCE ST	385	2	1,135	Rigid	Local	None	DESIRE DEV	1,000	22	Weak	38.7	28.5	33.6	02/01/2015	36.2	26.4	31.3	Very Poor		2016	PCC - Full Depth Slab Repair	$87,210		
0000139110	2525524	URSULA SPENCER WY	ABUNDANCE ST	TREASURE ST	440	2	1,311	Rigid	Local	None	DESIRE DEV	1,000	22	Weak	34.6	39.4	37.0	02/01/2015	32.1	37.0	34.6	Very Poor		2016	PCC - Full Depth Slab Repair	$100,760		
0000139120	2525530	URSULA SPENCER WY	TREASURE ST	BENEFIT ST	295	2	887	Rigid	Local	None	DESIRE DEV	1,000	22	Weak	41.4	45.2	43.3	02/01/2015	39.0	42.4	40.7	Poor		2016	PCC - Crack/Joint Sealing	$13,670		
0000139130	2559708	URSULA SPENCER WY	BENEFIT ST	BENEFIT ST	91	2	278	Rigid	Local	None	DESIRE DEV	1,000	22	Weak	40.9	87.2	64.1	02/01/2015	38.5	85.7	62.1	Fair		2020	PCC - Crack/Joint Sealing	$4,735		
0000139140	2526487	URSULA SPENCER WY	BENEFIT ST	HUMANITY ST	293	2	895	Rigid	Local	None	DESIRE DEV	1,000	22	Weak	40.9	87.0	64.0	02/01/2015	38.5	85.5	62.0	Fair		2019	PCC - Crack/Joint Sealing	$14,843		
0000139150	2526482	URSULA SPENCER WY	HUMANITY ST	PLEASURE ST	457	2	1,373	Rigid	Local	None	DESIRE DEV	1,000	22	Weak	36.4	84.8	60.6	02/01/2015	33.9	82.8	58.4	Fair		2018	PCC - Crack/Joint Sealing	$22,216		
0000139160	2526481	URSULA SPENCER WY	PLEASURE ST	BETTY PARKER PL	412	2	1,318	Rigid	Local	None	DESIRE DEV	1,000	22	Weak	31.0	91.1	61.1	02/01/2015	28.7	90.1	59.4	Fair		2019	PCC - Crack/Joint Sealing	$21,873		
0000139170	2526451	URSULA SPENCER WY	BETTY PARKER PL	KIM O GRAY AVE	388	2	1,221	Rigid	Local	None	DESIRE DEV	1,000	22	Weak	44.6	93.7	69.2	02/01/2015	41.9	93.2	67.6	Fair		2024	PCC - Crack/Joint Sealing	$22,925		

DRAFT

Appendix A RoadMatrix Section Attributes

															Field Measured Conditions				2016 Predicted Conditions									
SectionID	SEGMENTID	Street	From	To	Length (ft)	Lanes	Area (yd^2)	Pavement Type	Functional Class	FHWA Route	Neighborhood	AADT	EGT	Subgrade Strength	RCI	SDI	PCI	PCI Date	RCIYr1	SDIYr1	PCIYr1	PCI Class	Destroyed Road	Need Year (Adjusted)	Need Recommended Rehab (PCI Trigger)	Need Cost (PCI Trigger)	Last Rehab	Last Rehab Date
0000139180	2526224	URSULA SPENCER WY	KIM O GRAY AVE	SIDNEY DUPLESSIS DR	262	2	817	Rigid	Local	None	DESIRE DEV	1,000	22	Weak	47.2	98.7	73.0	02/01/2015	44.3	98.2	71.3	Good		2028	PCC - Crack/Joint Sealing	$16,918		
0000139190	2526223	URSULA SPENCER WY	SIDNEY DUPLESSIS DR	ALBERT SAVOY WY	266	2	833	Rigid	Local	None	DESIRE DEV	1,000	22	Weak	39.6	98.0	68.8	02/01/2015	37.2	97.4	67.3	Fair		2025	PCC - Crack/Joint Sealing	$16,018		
0000139200	2559685	URSULA SPENCER WY	ALBERT SAVOY WY	HIGGINS BLVD	263	2	799	Rigid	Local	None	DESIRE DEV	1,000	22	Weak	38.3	87.9	63.1	02/01/2015	35.8	86.4	61.1	Fair		2019	PCC - Crack/Joint Sealing	$13,259		
0000139210	2527558	MAULDIN ST	ALBERT SAVOY WY	HIGGINS BLVD	291	1	911	Rigid	Local	None	DESIRE DEV	1,000	22	Weak	44.5	98.3	71.4	02/01/2015	41.8	97.7	69.8	Fair		2027	PCC - Crack/Joint Sealing	$18,410		
0000139220	2526452	KIM O GRAY AVE	DESIRE PKWY	URSULA SPENCER WY	430	2	1,349	Rigid	Local	None	DESIRE DEV	1,000	22	Weak	44.3	97.6	71.0	02/01/2015	41.6	97.0	69.3	Fair		2026	PCC - Crack/Joint Sealing	$26,608		
0000139230	2526225	SIDNEY DUPLESSIS DR	DESIRE PKWY	URSULA SPENCER WY	502	1	1,567	Rigid	Local	None	DESIRE DEV	1,000	22	Weak	23.6	34.3	29.0	02/01/2015	21.5	31.9	26.7	Very Poor		2016	PCC - Full Depth Slab Repair	$120,441		
0000139240	2526218	SIDNEY DUPLESSIS DR	ALVAR ST	URSULA SPENCER WY	133	2	408	Rigid	Local	None	DESIRE DEV	1,000	22	Weak	15.3	91.3	53.3	02/01/2015	13.8	90.4	52.1	Poor		2016	PCC - Crack/Joint Sealing	$6,287		
0000139250	2526221	ALBERT SAVOY WY	DESIRE PKWY	MAULDIN ST	244	2	762	Rigid	Local	None	DESIRE DEV	1,000	22	Weak	41.8	97.4	69.6	02/01/2015	39.3	96.8	68.1	Fair		2025	PCC - Crack/Joint Sealing	$14,656		
0000139260	2527556	ALBERT SAVOY WY	MAULDIN ST	URSULA SPENCER WY	334	2	990	Rigid	Local	None	DESIRE DEV	1,000	22	Weak	42.0	79.6	60.8	02/01/2015	39.5	76.8	58.2	Fair		2018	PCC - Crack/Joint Sealing	$16,031		
0000139270	2526455	BETTY PARKER PL	DESIRE PKWY	DESIRE PKWY	232	2	1,062	Rigid	Local	None	DESIRE DEV	1,000	22	Weak	35.8	83.6	59.7	02/01/2015	33.3	81.2	57.3	Fair		2017	PCC - Crack/Joint Sealing	$16,775		
0000139280	2526453	BETTY PARKER PL	DESIRE PKWY	DESIRE PKWY	133	2	514	Rigid	Local	None	DESIRE DEV	1,000	22	Weak	37.5	87.6	62.6	02/01/2015	35.0	86.1	60.6	Fair		2019	PCC - Crack/Joint Sealing	$8,520		
0000139290	2526454	BETTY PARKER PL	DESIRE PKWY	URSULA SPENCER WY	287	2	878	Rigid	Local	None	DESIRE DEV	1,000	22	Weak	41.7	98.1	69.9	02/01/2015	39.3	97.5	68.4	Fair		2026	PCC - Crack/Joint Sealing	$17,313		
0000139300	2525487	EDITH WESTON PL	AGRICULTURE ST	ABUNDANCE ST	390	2	1,232	Rigid	Local	None	DESIRE DEV	1,000	22	Weak	45.8	83.4	64.6	02/01/2015	42.9	81.0	62.0	Fair		2019	PCC - Crack/Joint Sealing	$20,447		
0000139310	2525523	EDITH WESTON PL	ABUNDANCE ST	TREASURE ST	440	2	1,340	Rigid	Local	None	DESIRE DEV	1,000	22	Weak	37.2	83.9	60.6	02/01/2015	34.7	81.6	58.2	Fair		2018	PCC - Crack/Joint Sealing	$21,682		
0000139320	2525529	EDITH WESTON PL	TREASURE ST	BENEFIT ST	295	2	921	Rigid	Local	None	DESIRE DEV	1,000	22	Weak	37.5	96.8	67.2	02/01/2015	35.0	96.2	65.6	Fair		2024	PCC - Crack/Joint Sealing	$17,283		
0000139330	2559692	EDITH WESTON PL	BENEFIT ST	BENEFIT ST	92	2	287	Rigid	Local	None	DESIRE DEV	1,000	22	Weak	22.6	99.0	60.8	02/01/2015	20.6	98.5	59.6	Fair		2021	PCC - Crack/Joint Sealing	$5,004		
0000139340	2526349	EDITH WESTON PL	BENEFIT ST	HUMANITY ST	293	2	948	Rigid	Local	None	DESIRE DEV	1,000	22	Weak	51.2	96.1	74.2	02/01/2015	48.3	97.5	72.9	Good		2028	PCC - Crack/Joint Sealing	$19,635		
0000139350	2518260	ABUNDANCE ST	ST FERDINAND ST	PRESS ST	419	2	1,357	Rigid	Local	None	DESIRE AREA	1,000	22	Weak	30.6	42.0	36.8	02/02/2015	28.3	40.4	34.4	Very Poor		2016	PCC - Full Depth Slab Repair	$104,252		
0000139360	2513794	ABUNDANCE ST	PRESS ST	TREASURE ST	501	2	2,403	Rigid	Local	None	DESIRE AREA	1,000	22	Weak	21.5	22.2	21.8	02/02/2015	19.5	20.2	19.9	Very Poor		2016	PCC - Reconstruction (Minor Collector/Local)	$1,158,047		
0000139370	2561268	ABUNDANCE ST	TREASURE ST	FELICIANA ST	90	2	235	Rigid	Local	None	DESIRE AREA	1,000	22	Weak	28.1	19.7	19.9	02/02/2015	18.2	17.8	18.0	Very Poor		2016	PCC - Reconstruction (Minor Collector/Local)	$113,164		
0000139380	2513906	ABUNDANCE ST	FELICIANA ST	CLOUET ST	278	2	864	Rigid	Local	None	DESIRE AREA	1,000	22	Weak	20.3	37.5	28.9	02/02/2015	18.4	35.0	26.7	Very Poor		2016	PCC - Full Depth Slab Repair	$66,393		
0000139390	2513342	ABUNDANCE ST	CLOUET ST	METROPOLITAN ST	288	2	890	Rigid	Local	None	DESIRE AREA	1,000	22	Weak	39.9	43.5	33.2	02/02/2015	19.0	40.9	30.0	Very Poor		2016	PCC - Full Depth Slab Repair	$68,408		
0000139400	2513914	ABUNDANCE ST	METROPOLITAN ST	LOUISA ST	268	2	810	Rigid	Local	None	DESIRE AREA	1,000	22	Weak	17.9	22.5	20.2	02/02/2015	16.2	20.5	18.4	Very Poor		2016	PCC - Reconstruction (Minor Collector/Local)	$390,532		
0000139410	2513915	ABUNDANCE ST	PIETY ST	LOUISA ST	263	1	807	Composite	Local	None	DESIRE AREA	1,000	26	Weak	5.1	7.2	6.2	02/01/2015	3.6	5.7	4.7	Failure		2016	PCC - Reconstruction (Minor Collector/Local)	$388,765		
0000139420	2513921	ABUNDANCE ST	PIETY ST	PAVE CHANGE	186	1	509	Composite	Local	None	DESIRE DEV	1,000	26	Weak	52.1	62.0	57.1	02/01/2015	49.4	58.8	54.1	Poor		2016	AC - Mill and Overlay	$20,848		
0000139425	12513921	ABUNDANCE ST	PAVE CHANGE	OLIVER WHITE AVE	161	1	441	Rigid	Local	None	DESIRE DEV	1,000	22	Weak	38.0	84.9	61.5	02/01/2015	35.5	82.9	59.2	Fair		2018	PCC - Crack/Joint Sealing	$7,131		
0000139430	2513984	ABUNDANCE ST	MORRICE DUNCAN DR	OLIVER WHITE AVE	272	1	793	Rigid	Local	None	DESIRE DEV	1,000	22	Weak	42.7	97.2	70.0	02/01/2015	40.2	96.7	68.5	Fair		2026	PCC - Crack/Joint Sealing	$15,634		
0000139440	2518393	ABUNDANCE ST	MORRICE DUNCAN DR	DESIRE PKWY	275	2	846	Rigid	Local	None	DESIRE DEV	1,000	22	Weak	42.7	46.6	44.7	02/02/2015	40.2	43.7	42.0	Poor		2016	PCC - Crack/Joint Sealing	$13,035		
0000139450	2526351	ABUNDANCE ST	DESIRE PKWY	DESIRE PKWY	88	2	382	Rigid	Local	None	DESIRE DEV	1,000	22	Weak	0.0	37.2	18.6	02/02/2015	0.0	34.7	17.4	Very Poor		2016	PCC - Reconstruction (Minor Collector/Local)	$184,126		
0000139460	2514925	ABUNDANCE ST	DESIRE PKWY	EDITH WESTON PL	268	2	858	Rigid	Local	None	DESIRE DEV	1,000	22	Weak	48.8	46.1	47.5	02/02/2015	45.9	43.2	44.6	Poor		2016	PCC - Crack/Joint Sealing	$13,225		
0000139470	2518397	ABUNDANCE ST	EDITH WESTON PL	URSULA SPENCER WY	260	2	818	Rigid	Local	None	DESIRE DEV	1,000	22	Weak	38.5	59.4	49.0	02/02/2015	36.0	55.9	46.0	Poor		2016	PCC - Crack/Joint Sealing	$12,595		
0000139480	2514559	ABUNDANCE ST	URSULA SPENCER WY	ALVAR ST	128	2	394	Rigid	Local	None	DESIRE DEV	1,000	22	Weak	27.1	42.8	35.0	02/02/2015	25.0	40.3	32.7	Very Poor		2016	PCC - Full Depth Slab Repair	$30,285		
0000139490	2513918	TREASURE ST	LOUISA ST	PIETY ST	262	1	772	Flexible	Local	None	DESIRE AREA	1,000	18	Weak	12.3	11.2	11.8	02/01/2015	9.5	8.7	9.1	Failure		2016	AC - Reconstruction (Minor Collector/Local)	$220,868		
0000139500	2513926	TREASURE ST	PIETY ST	PAVE CHANGE	190	1	526	Flexible	Local	None	DESIRE DEV	1,000	18	Weak	29.7	60.4	45.1	02/01/2015	23.5	57.0	40.3	Poor		2016	AC - Mill and Overlay	$21,531		
0000139505	12513926	TREASURE ST	PAVE CHANGE	OLIVER WHITE AVE	157	1	434	Rigid	Local	None	DESIRE DEV	1,000	22	Weak	40.4	98.0	69.2	02/01/2015	38.0	97.4	67.7	Fair		2025	PCC - Crack/Joint Sealing	$8,356		
0000139510	2530344	TREASURE ST	OLIVER WHITE AVE	MORRICE DUNCAN DR	272	1	682	Rigid	Local	None	DESIRE DEV	1,000	22	Weak	43.6	100.0	71.8	02/01/2015	41.0	99.4	70.2	Good		2027	PCC - Crack/Joint Sealing	$13,781		
0000139520	2518177	TREASURE ST	MORRICE DUNCAN DR	DESIRE PKWY	276	2	841	Rigid	Local	None	DESIRE DEV	1,000	22	Weak	59.0	96.0	77.5	02/01/2015	55.5	95.3	75.4	Good		2028	PCC - Crack/Joint Sealing	$17,429		
0000139530	2518389	TREASURE ST	DESIRE PKWY	EDITH WESTON PL	264	2	815	Rigid	Local	None	DESIRE DEV	1,000	22	Weak	28.1	51.4	39.9	02/01/2015	26.0	48.7	37.4	Very Poor		2016	PCC - Full Depth Slab Repair	$62,594		
0000139540	2525522	TREASURE ST	EDITH WESTON PL	URSULA SPENCER WY	261	2	782	Rigid	Local	None	DESIRE DEV	1,000	22	Weak	41.4	58.9	49.8	02/01/2015	39.0	54.7	46.9	Poor		2016	PCC - Crack/Joint Sealing	$12,040		
0000139550	2525518	TREASURE ST	MORRICE DUNCAN DR	OLIVER WHITE AVE	272	1	688	Rigid	Local	None	DESIRE DEV	1,000	22	Weak	59.4	85.8	62.6	02/01/2015	37.0	84.1	60.6	Fair		2019	PCC - Crack/Joint Sealing	$11,422		
0000139560	2518208	BENEFIT ST	ST FERDINAND ST	GORDON PLAZA DR	161	2	786	Rigid	Local	None	DESIRE AREA	1,000	22	Weak	31.2	45.3	38.3	02/02/2015	28.9	42.5	35.7	Very Poor		2016	PCC - Full Depth Slab Repair	$56,566		
0000139570	2518207	BENEFIT ST	GORDON PLAZA DR	PRESS ST	397	2	1,850	Rigid	Local	None	DESIRE AREA	1,000	22	Weak	13.5	38.3	25.9	02/02/2015	12.1	35.8	24.0	Very Poor		2016	PCC - Reconstruction (Minor Collector/Local)	$891,497		
0000139580	2513788	BENEFIT ST	PRESS ST	MONTEGUT ST	279	2	1,276	Rigid	Local	None	DESIRE AREA	1,000	22	Weak	10.6	36.1	23.4	02/02/2015	9.4	33.6	21.5	Very Poor		2016	PCC - Reconstruction (Minor Collector/Local)	$615,040		
0000139590	2513792	BENEFIT ST	MONTEGUT ST	FELICIANA ST	307	2	924	Rigid	Local	None	DESIRE AREA	1,000	22	Weak	25.5	45.0	35.3	02/02/2015	23.4	42.2	32.8	Very Poor		2016	PCC - Full Depth Slab Repair	$71,013		
0000139600	2513800	BENEFIT ST	FELICIANA ST	CLOUET ST	279	2	856	Rigid	Local	None	DESIRE AREA	1,000	22	Weak	17.5	34.8	26.2	02/02/2015	15.8	32.3	24.1	Very Poor		2016	PCC - Reconstruction (Minor Collector/Local)	$412,544		
0000139610	2513652	BENEFIT ST	CLOUET ST	METROPOLITAN ST	286	2	869	Rigid	Local	None	DESIRE AREA	1,000	22	Weak	38.5	52.1	45.3	02/02/2015	36.0	49.2	42.6	Poor		2016	PCC - Crack/Joint Sealing	$13,384		
0000139620	2513694	BENEFIT ST	METROPOLITAN ST	LOUISA ST	269	2	802	Rigid	Local	None	DESIRE AREA	1,000	22	Weak	31.4	45.5	38.5	02/02/2015	29.1	42.6	35.9	Very Poor		2016	PCC - Full Depth Slab Repair	$61,603		
0000139630	2513696	BENEFIT ST	PIETY ST	LOUISA ST	263	1	799	Composite	Local	None	DESIRE AREA	1,000	26	Weak	18.0	16.5	17.3	02/01/2015	16.4	15.0	15.7	Very Poor		2016	PCC - Reconstruction (Minor Collector/Local)	$385,230		
0000139640	2513920	BENEFIT ST	OLIVER WHITE AVE	PAVE CHANGE	184	1	563	Composite	Local	None	DESIRE DEV	1,000	26	Weak	41.3	61.5	51.4	02/01/2015	39.0	58.3	48.7	Poor		2016	AC - Mill and Overlay	$23,055		
0000139645	12513920	BENEFIT ST	PAVE CHANGE	PIETY ST	158	1	483	Rigid	Local	None	DESIRE DEV	1,000	22	Weak	44.7	93.8	69.3	02/01/2015	42.0	93.3	67.7	Fair		2024	PCC - Crack/Joint Sealing	$9,072		
0000139650	2514923	BENEFIT ST	OLIVER WHITE AVE	MORRICE DUNCAN DR	273	2	828	Rigid	Local	None	DESIRE DEV	1,000	22	Weak	52.8	94.4	73.6	02/01/2015	49.8	93.6	71.7	Good		2026	PCC - Crack/Joint Sealing	$16,324		
0000139660	2525519	BENEFIT ST	MORRICE DUNCAN DR	DESIRE PKWY	277	2	795	Rigid	Local	None	DESIRE DEV	1,000	22	Weak	41.1	97.9	69.5	02/01/2015	38.7	97.3	68.0	Fair		2026	PCC - Crack/Joint Sealing	$15,685		
0000139670	2561262	BENEFIT ST	DESIRE PKWY	EDITH WESTON PL	264	1	678	Rigid	Local	None	DESIRE DEV	1,000	22	Weak	41.0	96.6	68.8	02/01/2015	38.6	96.0	67.3	Fair		2025	PCC - Crack/Joint Sealing	$13,053		
0000139680	2561261	BENEFIT ST	EDITH WESTON PL	URSULA SPENCER WY	261	1	668	Rigid	Local	None	DESIRE DEV	1,000	22	Weak	34.8	41.4	38.1	02/01/2015	32.3	39.0	35.7	Very Poor		2016	PCC - Full Depth Slab Repair	$51,298		
0000139690	2525521	BENEFIT ST	URSULA SPENCER WY	ALVAR ST	128	2	395	Rigid	Local	None	DESIRE DEV	1,000	22	Weak	44.5	97.3	70.9	02/01/2015	41.8	96.8	69.3	Fair		2026	PCC - Crack/Joint Sealing	$7,781		
0000139700	2559698	FRANCE ROAD PKWY	ALVAR ST	FRANCE RD	1,080	2	4,130	Flexible	Local	None	DESIRE AREA	1,000	18	Weak	53.3	91.5	72.4	02/01/2015	49.3	90.0	69.7	Fair		2021	AC - Mill and Overlay	$191,410		
0000139710	2515067	FRANCE ROAD PKWY	FRANCE RD	ALVAR ST	1,081	2	3,781	Flexible	Local	None	DESIRE AREA	1,000	18	Weak	40.5	89.7	65.1	02/01/2015	34.5	88.1	61.3	Fair		2018	AC - Mill and Overlay	$162,711		
0000139720	2525520	BENEFIT ST	URSULA SPENCER WY	EDITH WESTON PL	260	1	637	Rigid	Local	None	DESIRE DEV	1,000	22	Weak	37.0	78.9	58.0	02/01/2015	34.5	76.0	55.3	Fair		2017	PCC - Crack/Joint Sealing	$10,064		
0000139730	2514921	BENEFIT ST	EDITH WESTON PL	DESIRE PKWY	264	1	643	Rigid	Local	None	DESIRE DEV	1,000	22	Weak	35.9	65.1	50.5	02/01/2015	33.4	61.4	47.4	Poor		2016	PCC - Crack/Joint Sealing	$9,906		
0000139740	2513795	HUMANITY ST	MONTEGUT ST	FELICIANA ST	307	2	896	Composite	Local	None	DESIRE AREA	1,000	26	Weak	35.6	50.3	43.0	02/01/2015	33.2	47.5	40.4	Poor		2016	AC - Mill and Overlay	$36,717		
0000139750	2513798	HUMANITY ST	FELICIANA ST	CLOUET ST	277	2	814	Composite	Local	None	DESIRE AREA	1,000	26	Weak	24.1	38.5	31.3	02/01/2015	22.1	36.3	29.2	Very Poor		2016	AC - Mill and Overlay with Base Repairs	$50,107		
0000139760	2513813	HUMANITY ST	CLOUET ST	METROPOLITAN ST	288	2	815	Composite	Local	None	DESIRE AREA	1,000	26	Weak	36.6	19.4	28.0	02/01/2015	34.2	17.7	26.0	Very Poor		2016	AC - Mill and Overlay with Base Repairs	$50,148		
0000139770	2513816	HUMANITY ST	METROPOLITAN ST	LOUISA ST	269	2	874	Composite	Local	None	DESIRE AREA	1,000	26	Weak	23.9	34.7	29.3	02/01/2015	21.9	32.4	27.2	Very Poor		2016	AC - Mill and Overlay with Base Repairs	$53,792		
0000139780	2513691	HUMANITY ST	LOUISA ST	PIETY ST	262	2	845	Flexible	Local	None	DESIRE AREA	1,000	18	Weak	10.4	19.0	14.7	02/01/2015	8.2	14.8	11.5	Very Poor		2016	AC - Reconstruction (Minor Collector/Local)	$241,585		
0000139790	2513698	HUMANITY ST	PIETY ST	OLIVER WHITE AVE	342	2	1,117	Rigid	Local	None	DESIRE DEV	1,000	22	Weak	22.7	63.4	43.1	02/01/2015	20.7	59.8	40.3	Poor		2016	PCC - Crack/Joint Sealing	$17,205		
0000139800	2561266	HUMANITY ST	OLIVER WHITE AVE	MORRICE DUNCAN DR	272	1	690	Rigid	Local	None	DESIRE DEV	1,000	22	Weak	28.0	59.2	43.6	02/01/2015	25.9	55.7	40.8	Poor		2016	PCC - Crack/Joint Sealing	$10,625		
0000139810	2526491	HUMANITY ST	MORRICE DUNCAN DR	DESIRE PKWY	276	2	832	Rigid	Local	None	DESIRE DEV	1,000	22	Weak	38.3	80.0	59.2	02/01/2015	35.8	77.2	56.5	Fair		2017	PCC - Crack/Joint Sealing	$13,133		
0000139820	2526485	HUMANITY ST	DESIRE PKWY	EDITH WESTON PL	265	2	813	Rigid	Local	None	DESIRE DEV	1,000	22	Weak	34.0	88.4	61.2	02/01/2015	31.6	86.9	59.3	Fair		2019	PCC - Crack/Joint Sealing	$13,488		
0000139830	2526484	HUMANITY ST	EDITH WESTON PL	URSULA SPENCER WY	259	2	799	Rigid	Local	None	DESIRE DEV	1,000	22	Weak	60.3	98.4	79.4	02/01/2015	56.8	97.8	77.3	Good		2030	PCC - Crack/Joint Sealing	$17,390		
0000139840	2526493	HUMANITY ST	MORRICE DUNCAN DR	OLIVER WHITE AVE	272	1	701	Rigid	Local	None	DESIRE DEV	1,000	22	Weak	30.1	75.7	52.9	02/01/2015	27.9	72.4	50.2	Poor		2016	PCC - Crack/Joint Sealing	$10,806		
0000139850	2513789	PLEASURE ST	HIGGINS BLVD	MONTEGUT ST	157	2	853	Flexible	Local	None	DESIRE AREA	1,000	18	Weak	8.5	37.7	23.1	02/01/2015	6.6	31.3	19.0	Very Poor		2016	AC - Reconstruction (Minor Collector/Local)	$243,905		
0000139860	2513808	PLEASURE ST	MONTEGUT ST	FELICIANA ST	310	2	711	Flexible	Local	None	DESIRE AREA	1,000	18	Weak	12.3	0.0	6.2	02/01/2015	9.5	0.0	4.8	Failure		2016	AC - Reconstruction (Minor Collector/Local)	$203,424		
0000139870	2513809	PLEASURE ST	FELICIANA ST	CLOUET ST	278	2	892	Flexible	Local	None	DESIRE AREA	1,000	18	Weak	11.6	0.8	6.2	02/01/2015	9.0	0.4	4.7	Failure		2016	AC - Reconstruction (Minor Collector/Local)	$255,121		
0000139880	2513812	PLEASURE ST	CLOUET ST	METROPOLITAN ST	287	2	821	Flexible	Local	None	DESIRE AREA	1,000	18	Weak	29.6	10.1	19.9	02/01/2015	23.5	7.9	15.7	Very Poor		2016	AC - Reconstruction (Minor Collector/Local)	$234,722		
0000139890	2513684	PLEASURE ST	METROPOLITAN ST	LOUISA ST	270	2	753	Flexible	Local	None	DESIRE AREA	1,000	18	Weak	15.7	10.6	13.2	02/01/2015	12.3	8.3	10.3	Very Poor		2016	AC - Reconstruction (Minor Collector/Local)	$215,434		
0000139900	2513690	PLEASURE ST	LOUISA ST	PIETY ST	263	1	823	Composite	Local	None	DESIRE AREA	1,000	26	Weak	22.0	17.8	19.9	02/01/2015	20.2	16.2	18.2	Very Poor		2016	PCC - Reconstruction (Minor Collector/Local)	$396,477		
0000139910	2514917	PLEASURE ST	PIETY ST	OLIVER WHITE AVE	340	1	1,000	Rigid	Local	None	DESIRE DEV	1,000	22	Weak	47.8	82.6	65.2	02/01/2015	44.9	80.1	62.5	Fair		2019	PCC - Crack/Joint Sealing	$16,596		
0000139920	2526495	PLEASURE ST	OLIVER WHITE AVE	MORRICE DUNCAN DR	272	1	809	Rigid	Local	None	DESIRE DEV	1,000	22	Weak	43.1	80.2	61.7	02/01/2015	40.6	77.4	59.0	Fair		2018	PCC - Crack/Joint Sealing	$13,094		
0000139930	2514918	PLEASURE ST	MORRICE DUNCAN DR	DESIRE PKWY	223	2	1,003	Rigid	Local	None	DESIRE DEV	1,000	22	Weak	41.9	55.1	48.5	02/01/2015	39.4	52.0	45.7	Poor		2016	PCC - Crack/Joint Sealing	$15,455		

DRAFT

Stantec

Appendix A RoadMatrix Section Attributes

															Field Measured Conditions				2016 Predicted Conditions									
SectionID	SEGMENTID	Street	From	To	Length (ft)	Lanes	Area (yd^2)	Pavement Type	Functional Class	FHWA Route	Neighborhood	AADT	EGT	Subgrade Strength	RCI	SDI	PCI	PCI Date	RCIYr1	SDIYr1	PCIYr1	PCI Class	Destroyed Road	Need Year (Adjusted)	Need Recommended Rehab (PCI Trigger)	Need Cost (PCI Trigger)	Last Rehab	Last Rehab Date
0000139940	2526483	PLEASURE ST	DESIRE PKWY	DESIRE PKWY	143	2	667	Rigid	Local	None	DESIRE DEV	1,000	22	Weak	34.6	57.2	45.9	02/01/2015	32.1	53.8	43.0	Poor		2016	PCC - Crack/Joint Sealing	$10,269		
0000139950	2514914	PLEASURE ST	DESIRE PKWY	URSULA SPENCER WY	415	2	1,298	Rigid	Local	None	DESIRE DEV	1,000	22	Weak	38.0	87.8	62.9	02/01/2015	35.5	86.3	60.9	Fair		2019	PCC - Crack/Joint Sealing	$21,527		
0000139960	2561265	PLEASURE ST	URSULA SPENCER WY	ALVAR ST	131	2	408	Rigid	Local	None	DESIRE DEV	1,000	22	Weak	44.5	97.2	70.9	02/01/2015	41.8	96.7	69.3	Fair		2026	PCC - Crack/Joint Sealing	$8,053		
0000139970	2513653	ALJA MEYERS PL	HIGGINS BLVD	METROPOLITAN ST	293	2	833	Flexible	Local	None	DESIRE AREA	1,000	18	Weak	21.2	18.1	19.7	02/01/2015	16.3	14.1	15.2	Very Poor		2016	AC - Reconstruction (Minor Collector/Local)	$238,249		
0000139980	2513686	ALJA MEYERS PL	METROPOLITAN ST	LOUISA ST	268	2	786	Flexible	Local	None	DESIRE AREA	1,000	18	Weak	18.8	9.3	14.1	02/01/2015	14.6	7.3	11.0	Very Poor		2016	AC - Reconstruction (Minor Collector/Local)	$224,903		
0000139990	2513688	ALJA MEYERS PL	LOUISA ST	PIETY ST	266	2	764	Flexible	Local	None	DESIRE AREA	1,000	18	Weak	18.4	26.6	22.5	02/01/2015	14.4	20.8	17.6	Very Poor		2016	AC - Reconstruction (Minor Collector/Local)	$218,485		
0000140000	2523591	ALVAR ST OVERPASS	FRANCE ST	ALVAR ST	2,532	2	8,910	Composite	Minor Arterial	Local	DESIRE AREA	7,500	34	Weak	64.6	88.0	76.3	02/02/2015	61.0	86.5	73.8	Good		2023	AC - Mill and Overlay	$433,794		
0000140010	2518392	ALVAR ST	ALVAR ST OVERPASS	FRANCE ROAD PKWY	713	2	2,067	Composite	Minor Arterial	Local	DESIRE AREA	7,500	34	Weak	74.1	78.2	76.2	02/02/2015	70.8	75.2	73.0	Good		2022	AC - Mill and Overlay	$98,177		
0000140012	2523703	ALVAR ST	FRANCE ROAD PKWY	FRANCE ROAD PKWY	55	2	227	Composite	Minor Arterial	Local	DESIRE AREA	7,500	34	Weak	61.5	73.4	67.5	02/02/2015	58.0	70.0	64.0	Fair		2019	AC - Mill and Overlay	$10,013		
0000140020	2559689	ALVAR ST	BENEFIT ST	HIGGINS BLVD	2,421	2	6,830	Composite	Minor Arterial	Local	DESIRE AREA	7,500	34	Weak	75.2	78.6	76.9	02/02/2015	71.9	75.7	73.8	Good		2022	AC - Mill and Overlay	$324,419		
0000140022	2522861	ALVAR ST	HIGGINS BLVD	HIGGINS BLVD	74	2	216	Composite	Minor Arterial	Local	DESIRE AREA	7,500	34	Weak	97.6	84.1	90.9	02/02/2015	97.0	81.8	89.4	Excellent		2033	AC - Mill and Overlay	$13,469		
0000140030	2559681	ALVAR ST	HIGGINS BLVD	CHICKASAW ST	1,206	2	3,524	Composite	Minor Arterial	Local	DESIRE AREA	7,500	30	Weak	77.6	93.5	85.6	02/02/2015	74.6	92.9	83.8	Good		2028	AC - Mill and Overlay	$194,133		
0000140040	2522879	ALVAR ST	CHICKASAW ST	FRANCE RD OVERPASS	547	2	1,675	Composite	Minor Arterial	Local	DESIRE AREA	7,500	30	Weak	73.7	95.1	84.4	02/02/2015	70.3	94.3	82.3	Good		2029	AC - Mill and Overlay	$94,575		
0000140050	2527538	ALVAR ST	FRANCE RD OVERPASS	ALMONASTER AVE	1,120	1	2,459	Rigid	Minor Arterial	Local	DESIRE AREA	7,500	30	Weak	32.3	70.1	51.2	02/02/2015	29.9	66.6	48.3	Poor		2016	PCC - Joint Repair	$126,125		
0000140060	2561205	ALVAR ST	ALMONASTER AVE	ALMONASTER AVE	1,137	1	2,893	Rigid	Minor Arterial	Local	DESIRE AREA	7,500	30	Weak	39.7	17.8	28.8	02/02/2015	37.3	16.1	26.7	Very Poor		2016	PCC - Full Depth Slab Repair	$222,310		
0000140070	2525986	ALVAR ST	FRANCE RD OVERPASS	CHICKASAW ST	471	2	1,835	Composite	Minor Arterial	Local	DESIRE AREA	7,500	30	Weak	66.6	70.7	68.7	02/02/2015	62.9	67.2	65.1	Fair		2019	AC - Mill and Overlay	$80,954		
0000140080	2559678	ALVAR ST	CHICKASAW ST	HIGGINS BLVD	1,207	2	4,225	Composite	Minor Arterial	Local	DESIRE AREA	7,500	30	Weak	78.0	93.9	84.0	02/02/2015	75.0	93.3	84.2	Good		2029	AC - Mill and Overlay	$238,529		
0000140090	2514720	ALVAR ST	HIGGINS BLVD	HIGGINS BLVD	73	2	273	Composite	Minor Arterial	Local	DESIRE AREA	7,500	34	Weak	49.7	100.0	74.9	02/02/2015	46.8	99.4	73.1	Good		2029	AC - Mill and Overlay	$15,402		
0000140100	2518276	ALVAR ST	HIGGINS BLVD	SIDNEY DUPLESSIS DR	515	2	1,895	Composite	Minor Arterial	Local	DESIRE DEV	7,500	34	Weak	85.8	86.0	85.8	02/02/2015	83.8	84.5	84.1	Good		2026	AC - Mill and Overlay	$99,339		
0000140110	2518399	ALVAR ST	SIDNEY DUPLESSIS DR	PLEASURE ST	1,118	2	4,542	Composite	Minor Arterial	Local	DESIRE AREA	7,500	34	Weak	92.2	84.2	90.7	02/02/2015	96.7	82.0	89.4	Excellent		2033	AC - Mill and Overlay	$283,048		
0000140120	2522856	ALVAR ST	PLEASURE ST	BENEFIT ST	796	2	3,346	Composite	Minor Arterial	Local	DESIRE AREA	7,500	34	Weak	91.7	83.8	87.8	02/02/2015	90.9	81.4	86.0	Excellent		2028	AC - Mill and Overlay	$184,309		
0000140130	2522855	ALVAR ST	ABUNDANCE ST	BENEFIT ST	779	2	2,952	Composite	Minor Arterial	Local	DESIRE AREA	7,500	34	Weak	90.9	83.5	84.8	02/02/2015	88.5	81.1	84.8	Good		2027	AC - Mill and Overlay	$158,622		
0000140140	2525856	ALVAR ST	ALVAR ST OVERPASS	ALVAR ST	129	2	758	Composite	Minor Arterial	Local	DESIRE AREA	7,500	34	Weak	90.7	76.9	83.8	02/02/2015	89.6	73.8	81.7	Good		2026	AC - Mill and Overlay	$39,731		
0000140150	2515047	ALVAR ST OVERPASS	ALVAR ST	FRANCE ST	2,408	2	8,056	Composite	Minor Arterial	Local	DESIRE DEV	7,500	34	Weak	63.9	91.4	77.7	02/02/2015	60.3	90.5	75.4	Good		2025	AC - Mill and Overlay	$412,088		
0000140160	2523592	ALVAR ST	FLORIDA AVE	ALVAR ST OVERPASS	1,376	1	3,053	Rigid	Local	None	DESIRE AREA	1,000	22	Weak	46.5	88.1	67.3	02/02/2015	43.6	86.6	65.1	Fair		2021	PCC - Crack/Joint Sealing	$53,218		
0000140170	2523593	ALVAR ST	ALVAR ST OVERPASS	INDUSTRY ST	656	1	1,520	Composite	Local	None	DESIRE DEV	1,000	26	Weak	52.0	85.7	68.9	02/02/2015	49.3	84.1	66.7	Fair		2021	AC - Mill and Overlay	$70,459		
0000140180	2515045	ALVAR ST	INDUSTRY ST	FLORIDA AVE	453	1	1,378	Rigid	Local	None	DESIRE DEV	1,000	22	Weak	29.4	70.7	50.1	02/02/2015	27.2	67.2	47.2	Poor		2016	PCC - Crack/Joint Sealing	$21,224		
0000140190	2515046	FLORIDA AVE	ALVAR ST	ALVAR ST	257	1	658	Rigid	Local	None	DESIRE AREA	1,000	22	Weak	52.9	72.9	62.9	02/02/2015	49.9	69.5	59.7	Fair		2018	PCC - Crack/Joint Sealing	$10,648		
0000140200	2523590	FLORIDA AVE	ALVAR ST	FRANCE RD	638	2	1,976	Rigid	Local	None	DESIRE AREA	1,000	22	Weak	35.8	49.0	42.4	02/02/2015	33.3	46.1	39.7	Very Poor		2016	PCC - Full Depth Slab Repair	$151,819		
0000140210	2523778	FLORIDA AVE	END	FLORIDA AVE	658	2	1,793	Flexible	Local	None	DESIRE AREA	1,000	18	Weak	39.4	22.7	31.1	02/02/2015	33.2	17.5	25.4	Very Poor		2016	AC - Mill and Overlay with Base Repairs	$110,352		
0000140220	2515072	FLORIDA AVE	FLORIDA AVE	FRANCE RD	805	2	2,419	Flexible	Local	None	DESIRE AREA	1,000	18	Weak	33.1	0.0	16.6	02/02/2015	26.4	0.0	13.2	Very Poor		2016	AC - Reconstruction (Minor Collector/Local)	$691,646		
0000140230	2523777	FLORIDA AVE	HARBOR RD	PAVE CHANGE	600	2	1,803	Flexible	Local	None	DESIRE AREA	1,000	18	Weak	33.4	13.5	23.5	02/02/2015	26.7	10.5	18.6	Very Poor		2016	AC - Reconstruction (Minor Collector/Local)	$515,518		
0000140235	12523777	FLORIDA AVE	PAVE CHANGE	END	384	2	1,154	Rigid	Local	None	DESIRE AREA	1,000	22	Weak	52.6	62.9	57.8	02/02/2015	49.6	59.4	54.5	Poor		2016	PCC - Crack/Joint Sealing	$17,773		
0000140240	2515073	FRANCE RD	END	FLORIDA AVE	151	2	568	Rigid	Local	None	DESIRE AREA	1,000	22	Weak	28.2	89.7	59.0	02/02/2015	26.1	88.2	57.2	Fair		2018	PCC - Crack/Joint Sealing	$9,186		
0000140250	2515071	FRANCE RD	FLORIDA AVE	FRANCE ROAD PKWY	1,622	2	7,463	Flexible	Local	None	DESIRE AREA	1,000	18	Weak	60.1	92.6	76.4	02/02/2015	56.6	91.2	73.9	Good		2022	AC - Mill and Overlay	$354,492		
0000140260	2523704	FRANCE RD	FRANCE ROAD PKWY	FRANCE ROAD PKWY	64	2	509	Flexible	Local	None	DESIRE AREA	1,000	18	Weak	56.5	90.8	73.7	02/02/2015	52.7	89.3	71.0	Good		2021	AC - Mill and Overlay	$23,603		
0000140270	2515068	FRANCE RD	FRANCE ROAD PKWY	START OF ONEWAY	5,489	2	19,773	Flexible	Local	None	DESIRE AREA	1,000	18	Weak	66.3	81.0	73.7	02/02/2015	63.4	79.0	71.2	Good		2022	AC - Mill and Overlay	$939,194		
0000140280	2559674	FRANCE RD	START OF ONEWAY	PAVE CHANGE	229	1	811	Flexible	Local	None	DESIRE AREA	1,000	18	Weak	62.6	95.5	79.1	02/02/2015	59.4	94.1	76.8	Good		2023	AC - Mill and Overlay	$39,485		
0000140285	12559674	FRANCE RD	PAVE CHANGE	ALMONASTER AVE	224	1	807	Rigid	Local	None	DESIRE AREA	1,000	22	Weak	27.9	44.9	36.2	02/02/2015	25.8	41.8	33.8	Very Poor		2016	PCC - Full Depth Slab Repair	$62,047		
0000140290	2513264	FRANCE RD	ALMONASTER AVE	ALMONASTER AVE	107	1	447	Rigid	Local	None	DESIRE AREA	1,000	22	Weak	57.4	76.3	56.9	02/02/2015	34.9	73.1	54.0	Poor		2016	PCC - Crack/Joint Sealing	$6,885		
0000140300	2523871	FRANCE RD	ALMONASTER AVE	FRANCE RD OVERPASS	987	1	3,387	Rigid	Local	None	DESIRE AREA	1,000	22	Weak	40.0	54.3	47.2	02/02/2015	37.6	51.2	44.4	Poor		2016	PCC - Crack/Joint Sealing	$51,411		
0000140310	2523986	FRANCE RD	FRANCE RD OVERPASS	CHEF MENTEUR HWY	578	2	2,972	Composite	Minor Arterial	Local	DESIRE AREA	7,500	34	Weak	50.2	50.1	50.2	02/02/2015	47.3	47.2	47.3	Poor		2016	AC - Mill and Overlay	$121,712		
0000140320	2520703	FRANCE RD	CHEF MENTEUR HWY	PAVE CHANGE	310	2	1,151	Composite	Minor Arterial	Local	DESIRE AREA	7,500	34	Weak	57.0	28.8	42.9	02/02/2015	53.7	26.7	40.2	Poor		2016	AC - Mill and Overlay	$47,148		
0000140325	12520703	FRANCE RD	PAVE CHANGE	OLD GENTILLY RD	361	2	1,341	Rigid	Minor Arterial	Local	DESIRE AREA	7,500	30	Weak	35.4	70.7	53.1	02/02/2015	32.9	67.2	50.1	Poor		2016	PCC - Joint Repair	$68,758		
0000140330	2518578	FRANCE RD	OLD GENTILLY RD	ALMONASTER AVE	877	1	2,309	Rigid	Local	None	DESIRE AREA	1,000	22	Weak	45.2	56.5	50.9	02/02/2015	42.4	53.2	47.8	Poor		2016	PCC - Crack/Joint Sealing	$35,579		
0000140340	2513262	FRANCE RD	ALMONASTER AVE	ALMONASTER AVE	113	1	471	Rigid	Local	None	DESIRE AREA	1,000	22	Weak	27.6	68.3	48.0	02/02/2015	25.5	64.8	45.2	Poor		2016	PCC - Crack/Joint Sealing	$7,254		
0000140350	2515070	FRANCE RD	ALMONASTER AVE	PAVE CHANGE	224	1	613	Rigid	Local	None	DESIRE AREA	1,000	22	Weak	33.0	55.4	44.2	02/02/2015	30.6	52.2	41.4	Poor		2016	PCC - Crack/Joint Sealing	$9,437		
0000140355	12515070	FRANCE RD	PAVE CHANGE	END OF ONEWAY	217	1	593	Flexible	Local	None	DESIRE AREA	1,000	18	Weak	37.9	94.0	66.0	02/02/2015	31.5	92.5	62.0	Fair		2018	AC - Mill and Overlay	$25,533		
0000140360	2519170	CHEF MENTEUR HWY	CHEF MENTEUR BRIDGE	FRANCE RD	1,066	1	2,794	Composite	Principal Arterial	None	DESIRE AREA	15,000	34	Weak	70.2	50.0	60.1	01/31/2015	66.7	47.1	56.9	Fair		2017	AC - Mill and Overlay	$117,305		
0000140370	2561025	FRANCE RD RAMP	CHEF MENTEUR HWY	FRANCE RD	119	1	263	Flexible	Local	None	DESIRE AREA	1,000	18	Weak	48.5	69.0	58.8	01/31/2015	44.0	66.2	55.1	Fair		2017	AC - Mill and Overlay	$11,056		
0000140380	2561024	FRANCE RD RAMP	FRANCE RD	CHEF MENTEUR HWY	163	1	468	Flexible	Local	None	DESIRE AREA	1,000	18	Weak	39.1	77.8	58.5	02/02/2015	32.9	75.6	54.3	Poor		2016	AC - Mill and Overlay	$19,182		
0000140390	2523595	FRANCE RD OVERPASS	OLD GENTILLY RD	ALVAR ST	2,276	2	7,614	Rigid	Minor Arterial	Local	DESIRE AREA	7,500	30	Weak	63.0	80.6	71.8	02/02/2015	59.4	77.8	68.6	Fair		2021	PCC - Joint Repair	$441,874		
0000140400	2525987	FRANCE RD OVERPASS	ALVAR ST	FRANCE RD	2,302	2	7,612	Rigid	Minor Arterial	Local	DESIRE AREA	7,500	30	Weak	61.0	64.8	62.9	02/02/2015	57.5	61.1	59.3	Fair		2018	PCC - Joint Repair	$410,192		
0000140410	2561206	ALMONASTER AVE	ALMONASTER AVE	ALVAR ST	129	1	349	Rigid	Minor Arterial	None	DESIRE AREA	7,500	30	Weak	22.1	44.3	33.2	02/02/2015	20.1	41.6	30.9	Very Poor		2016	PCC - Full Depth Slab Repair	$26,853		
0000140420	2518261	ST FERDINAND ST	ABUNDANCE ST	BENEFIT ST	793	2	3,986	Rigid	Local	None	DESIRE AREA	1,000	22	Weak	34.5	22.1	28.3	02/02/2015	32.0	20.1	26.1	Very Poor		2016	PCC - Full Depth Slab Repair	$306,310		
0000140430	2518262	ST FERDINAND ST	BENEFIT ST	HIGGINS BLVD	426	2	1,983	Rigid	Local	None	DESIRE AREA	1,000	22	Weak	35.6	58.8	47.2	02/02/2015	33.1	55.3	44.2	Poor		2016	PCC - Crack/Joint Sealing	$30,553		
0000140440	2529802	ST FERDINAND ST	HIGGINS BLVD	EDNA ST	123	2	433	Flexible	Local	None	DESIRE AREA	1,000	18	Weak	19.1	76.2	47.7	01/31/2015	14.8	73.9	44.4	Poor		2016	AC - Mill and Overlay	$17,722		
0000140442	2529801	ST FERDINAND ST	EDNA ST	EDNA ST	48	2	146	Flexible	Local	None	DESIRE AREA	1,000	18	Weak	64.2	88.8	76.5	01/31/2015	61.2	87.1	74.2	Good		2023	AC - Mill and Overlay	$7,119		
0000140450	2517906	ST FERDINAND ST	EDNA ST	ST FERDINAND ST	1,865	2	5,761	Flexible	Local	None	DESIRE AREA	1,000	18	Weak	45.5	69.7	57.6	01/31/2015	40.9	66.9	53.9	Poor		2016	AC - Mill and Overlay	$235,956		
0000140460	2518270	ST FERDINAND ST	ST FERDINAND ST	ALMONASTER AVE	120	1	297	Composite	Local	None	DESIRE AREA	1,000	26	Weak	30.0	70.2	50.1	01/31/2015	28.0	67.1	47.6	Poor		2016	AC - Mill and Overlay	$12,174		
0000140470	2518273	ST FERDINAND ST	ALMONASTER AVE	ALMONASTER AVE	248	2	874	Composite	Local	None	DESIRE AREA	1,000	26	Weak	39.8	81.3	60.6	02/01/2015	37.6	78.9	58.3	Fair		2018	AC - Mill and Overlay	$37,601		
0000140480	2518269	ST FERDINAND ST	ALMONASTER AVE	ST FERDINAND ST	45	2	261	Flexible	Local	None	DESIRE AREA	1,000	18	Weak	43.9	80.2	62.1	02/01/2015	38.9	78.2	58.6	Fair		2017	AC - Mill and Overlay	$10,962		
0000140490	2562371	HIGGINS BLVD RAMP	HIGGINS BLVD	ALMONASTER AVE	93	1	197	Composite	Major Collector	None	DESIRE AREA	5,000	34	Weak	20.3	60.9	40.6	01/31/2015	18.4	57.4	37.9	Very Poor		2016	AC - Mill and Overlay with Base Repairs	$12,128		
0000140500	2513727	EDNA ST	ALMONASTER AVE	ST FERDINAND ST	638	2	1,915	Rigid	Local	None	DESIRE AREA	1,000	22	Weak	46.4	52.1	49.3	01/31/2015	43.5	49.2	46.4	Poor		2016	PCC - Crack/Joint Sealing	$29,500		
0000140510	2529803	EDNA ST	ST FERDINAND ST	PRESS ST	299	2	601	Flexible	Local	None	DESIRE AREA	1,000	18	Weak	54.3	87.9	71.1	01/31/2015	50.4	86.2	68.3	Fair		2020	AC - Mill and Overlay	$27,187		
0000140520	2517905	LIBERTY TERRACE DR	ALMONASTER AVE	ALMONASTER AVE	737	2	2,204	Rigid	Local	None	DESIRE AREA	1,000	22	Weak	44.1	79.7	61.9	01/31/2015	41.4	76.9	59.2	Fair		2018	PCC - Crack/Joint Sealing	$35,668		
0000140530	2527566	SIMMONS DR	ALMONASTER AVE	ALMONASTER AVE	672	2	2,071	Rigid	Local	None	DESIRE AREA	1,000	22	Weak	26.7	52.4	39.6	01/31/2015	24.6	49.5	37.1	Very Poor		2016	PCC - Full Depth Slab Repair	$159,110		
0000140540	2513725	HIGGINS BLVD	ALMONASTER AVE	ST FERDINAND ST	497	1	1,189	Composite	Major Collector	Local	DESIRE AREA	5,000	34	Weak	36.6	69.3	53.0	01/31/2015	34.1	65.8	50.0	Poor		2016	AC - Mill and Overlay	$48,718		
0000140550	2513728	HIGGINS BLVD	ST FERDINAND ST	ST FERDINAND ST	146	1	346	Composite	Major Collector	Local	DESIRE AREA	5,000	34	Weak	49.0	64.5	56.8	01/31/2015	46.1	60.9	53.5	Poor		2016	AC - Mill and Overlay	$14,185		
0000140560	2518275	HIGGINS BLVD	ST FERDINAND ST	PRESS ST	476	1	1,124	Composite	Major Collector	Local	DESIRE AREA	5,000	34	Weak	51.1	66.8	59.0	01/31/2015	48.2	63.2	55.7	Fair		2017	AC - Mill and Overlay	$47,208		
0000140570	2513786	HIGGINS BLVD	PRESS ST	PLEASURE ST	155	1	359	Composite	Major Collector	Local	DESIRE AREA	5,000	34	Weak	37.4	64.9	51.2	01/31/2015	34.9	61.2	48.1	Poor		2016	AC - Mill and Overlay	$14,709		
0000140580	2513790	HIGGINS BLVD	PLEASURE ST	MONTEGUT ST	173	1	411	Composite	Major Collector	Local	DESIRE AREA	5,000	34	Weak	58.0	79.1	68.6	01/31/2015	54.5	76.3	65.4	Fair		2020	AC - Mill and Overlay	$18,562		
0000140590	2524489	HIGGINS BLVD	MONTEGUT ST	FELICIANA ST	346	1	826	Composite	Major Collector	Local	DESIRE AREA	5,000	34	Weak	52.2	65.4	58.8	01/31/2015	49.3	61.7	55.5	Fair		2017	AC - Mill and Overlay	$34,687		
0000140600	2513245	HIGGINS BLVD	FELICIANA ST	ALJA MEYERS PL	313	1	689	Composite	Major Collector	Local	DESIRE AREA	5,000	34	Weak	59.0	68.6	63.8	01/31/2015	55.5	65.1	60.3	Fair		2018	AC - Mill and Overlay	$29,664		
0000140610	2513654	HIGGINS BLVD	ALJA MEYERS PL	METROPOLITAN ST	349	1	741	Composite	Major Collector	Local	DESIRE AREA	5,000	34	Weak	60.0	58.7	59.4	01/31/2015	56.5	55.2	55.9	Fair		2017	AC - Mill and Overlay	$31,109		
0000140620	2513807	HIGGINS BLVD	METROPOLITAN ST	LOUISA ST	230	1	532	Composite	Major Collector	Local	DESIRE AREA	5,000	34	Weak	49.6	52.9	51.3	01/31/2015	46.7	49.9	48.3	Poor		2016	AC - Mill and Overlay	$21,781		
0000140630	2514912	HIGGINS BLVD	LOUISA ST	PIETY ST	399	1	944	Rigid	Major Collector	Local	DESIRE AREA	5,000	30	Weak	49.9	65.0	57.5	01/31/2015	47.0	61.3	54.2	Poor		2016	PCC - Joint Repair	$48,436		
0000140640	2523599	HIGGINS BLVD	PIETY ST	DESIRE PKWY	349	1	853	Rigid	Major Collector	Local	DESIRE DEV	5,000	30	Weak	43.8	75.7	59.8	01/31/2015	41.2	72.4	56.8	Fair		2017	PCC - Joint Repair	$44,851		
0000140650	2526219	HIGGINS BLVD	DESIRE PKWY	MAULDIN ST	290	1	715	Rigid	Major Collector	Local	DESIRE DEV	5,000	30	Weak	36.4	78.9	57.7	01/31/2015	33.9	76.0	55.0	Fair		2017	PCC - Joint Repair	$37,572		

DRAFT

Stantec

Appendix A RoadMatrix Section Attributes

															Field Measured Conditions				2016 Predicted Conditions									
SectionID	SEGMENTID	Street	From	To	Length (ft)	Lanes	Area (yd^2)	Pavement Type	Functional Class	FHWA Route	Neighborhood	AADT	EGT	Subgrade Strength	RCI	SDI	PCI	PCI Date	RCIYr1	SDIYr1	PCIYr1	PCI Class	Destroyed Road	Need Year (Adjusted)	Need Recommended Rehab (PCI Trigger)	Need Cost (PCI Trigger)	Last Rehab	Last Rehab Date
0000140660	2527557	HIGGINS BLVD	MAULDIN ST	URSULA SPENCER WY	418	1	997	Rigid	Major Collector	Local	DESIRE DEV	5,000	30	Weak	41.9	73.0	57.5	01/31/2015	39.4	69.6	54.5	Poor		2016	PCC - Joint Repair	$51,120		
0000140670	2559704	HIGGINS BLVD	URSULA SPENCER WY	ALVAR ST	120	1	293	Rigid	Major Collector	Local	DESIRE DEV	5,000	30	Weak	50.6	95.6	73.1	01/31/2015	47.7	94.8	71.3	Good		2026	PCC - Joint Repair	$19,267		
0000140680	2559707	ALVAR ST RAMP	ALVAR ST	HIGGINS BLVD	140	1	321	Rigid	Minor Arterial	None	DESIRE AREA	7,500	30	Weak	24.8	88.9	56.9	02/01/2015	22.7	87.4	55.1	Fair		2017	PCC - Joint Repair	$16,882		
0000140690	2561245	HIGGINS BLVD	ALVAR ST	DESIRE ST	844	1	2,529	Rigid	Major Collector	Local	DESIRE AREA	5,000	30	Weak	62.5	93.2	77.9	01/31/2015	59.0	92.5	75.8	Good		2026	PCC - Joint Repair	$166,061		
0000140700	2523147	HIGGINS BLVD	DESIRE ST & DESIRE PKWY	LOUISA ST	731	1	2,017	Rigid	Major Collector	Local	DESIRE AREA	5,000	30	Weak	34.3	49.5	41.9	01/31/2015	31.9	46.6	39.3	Very Poor		2016	PCC - Full Depth Slab Repair	$154,978		
0000140710	2523647	HIGGINS BLVD	LOUISA ST	METROPOLITAN ST	219	1	523	Composite	Major Collector	Local	DESIRE AREA	5,000	34	Weak	14.4	48.6	31.5	01/31/2015	12.9	45.7	29.3	Very Poor		2016	AC - Mill and Overlay with Base Repairs	$32,174		
0000140720	2524233	HIGGINS BLVD	METROPOLITAN ST	CLOUET ST	370	1	848	Composite	Major Collector	Local	DESIRE AREA	5,000	34	Weak	35.9	62.9	49.4	01/31/2015	33.4	59.4	46.4	Poor		2016	AC - Mill and Overlay	$34,720		
0000140730	2523646	HIGGINS BLVD	CLOUET ST	FELICIANA ST	312	1	721	Composite	Major Collector	Local	DESIRE AREA	5,000	34	Weak	55.3	72.6	64.0	01/31/2015	52.1	69.2	60.7	Fair		2018	AC - Mill and Overlay	$31,046		
0000140740	2524490	HIGGINS BLVD	FELICIANA ST	MONTEGUT ST	348	1	822	Composite	Major Collector	Local	DESIRE AREA	5,000	34	Weak	59.4	52.4	55.9	01/31/2015	55.9	49.5	52.7	Poor		2016	AC - Mill and Overlay	$33,687		
0000140750	2524485	HIGGINS BLVD	MONTEGUT ST	PRESS ST	327	1	764	Composite	Major Collector	Local	DESIRE AREA	5,000	34	Weak	53.3	65.5	59.4	01/31/2015	50.3	61.8	56.1	Fair		2017	AC - Mill and Overlay	$32,066		
0000140760	2523645	HIGGINS BLVD	PRESS ST	ST FERDINAND ST	443	1	1,336	Composite	Major Collector	Local	DESIRE AREA	5,000	34	Weak	58.9	75.9	67.4	01/31/2015	55.4	72.6	64.0	Fair		2019	AC - Mill and Overlay	$58,943		
0000140770	2524483	HIGGINS BLVD	ST FERDINAND ST	ST FERDINAND ST	177	1	423	Composite	Major Collector	Local	DESIRE AREA	5,000	34	Weak	56.8	67.7	62.3	01/31/2015	53.5	64.1	58.8	Fair		2018	AC - Mill and Overlay	$18,222		
0000140780	2523644	HIGGINS BLVD	ST FERDINAND ST	ALMONASTER AVE	460	1	1,037	Composite	Major Collector	Local	DESIRE AREA	5,000	34	Weak	50.5	62.6	56.6	01/31/2015	47.6	59.1	53.4	Poor		2016	AC - Mill and Overlay	$42,456		
0000140790	2520377	EASTERN ST	GENTILLY BLVD	COX ST	368	2	773	Flexible	Local	None	GENTILLY TERRACE	1,000	18	Weak	4.4	9.9	7.2	01/30/2015	3.3	7.7	5.5	Failure		2016	AC - Reconstruction (Minor Collector/Local)	$221,122		
0000140800	2520376	EASTERN ST	COX ST	OLSIN ST	298	2	671	Flexible	Local	None	GENTILLY TERRACE	1,000	18	Weak	0.3	18.6	9.5	01/30/2015	0.1	14.5	7.3	Failure		2016	AC - Reconstruction (Minor Collector/Local)	$191,826		
0000140810	2520375	EASTERN ST	OLSIN ST	LOMBARD ST	297	2	732	Flexible	Local	None	GENTILLY TERRACE	1,000	18	Weak	0.8	12.1	6.5	01/30/2015	0.4	9.4	4.9	Failure		2016	AC - Reconstruction (Minor Collector/Local)	$209,207		
0000140820	2520480	EASTERN ST	LOMBARD ST	CARNOT ST	641	2	1,902	Flexible	Local	None	GENTILLY TERRACE	1,000	18	Weak	8.7	0.0	4.4	01/30/2015	6.8	0.0	3.4	Failure		2016	AC - Reconstruction (Minor Collector/Local)	$544,020		
0000140830	2521263	EASTERN ST	CARNOT ST	MIRABEAU AVE	643	2	1,927	Flexible	Local	None	GENTILLY TERRACE	1,000	18	Weak	9.0	0.0	4.5	01/30/2015	7.0	0.0	3.5	Failure		2016	AC - Reconstruction (Minor Collector/Local)	$551,042		
0000140840	2520459	EASTERN ST	MIRABEAU AVE	SELMA ST	646	2	1,746	Flexible	Local	None	GENTILLY TERRACE	1,000	18	Weak	7.0	9.8	8.4	01/30/2015	5.4	7.7	6.6	Failure		2016	AC - Reconstruction (Minor Collector/Local)	$499,408		
0000140850	2520456	EASTERN ST	SELMA ST	DREUX AVE	645	2	1,602	Flexible	Local	None	GENTILLY TERRACE	1,000	18	Weak	4.5	0.0	2.6	01/30/2015	7.1	0.0	3.6	Failure		2016	AC - Reconstruction (Minor Collector/Local)	$458,068		
0000140860	2520451	EASTERN ST	DREUX AVE	FILMORE AVE	276	2	684	Flexible	Local	None	GENTILLY TERRACE	1,000	18	Weak	11.9	0.0	6.0	01/30/2015	9.3	0.0	4.7	Failure		2016	AC - Reconstruction (Minor Collector/Local)	$195,575		
0000140870	2520380	OLSIN ST	EASTERN ST	PEOPLES AVE	176	2	409	Flexible	Local	None	GENTILLY TERRACE	1,000	18	Weak	0.1	0.1	0.1	12/31/2015	0.1	0.1	0.1	Failure	1	2016	AC - Reconstruction (Minor Collector/Local)	$116,837		
0000140880	2520381	COX ST	EASTERN ST	PEOPLES AVE	173	2	480	Flexible	Local	None	GENTILLY TERRACE	1,000	18	Weak	11.9	0.0	6.0	01/30/2015	9.3	0.0	4.7	Failure		2016	AC - Reconstruction (Minor Collector/Local)	$137,332		
0000140890	2520373	BACCICH ST	GENTILLY BLVD	LOMBARD ST	865	2	2,012	Flexible	Local	None	GENTILLY TERRACE	1,000	18	Weak	47.1	76.9	62.0	01/30/2015	42.5	74.6	58.6	Fair		2017	AC - Mill and Overlay	$84,451		
0000140900	2521266	BACCICH ST	LOMBARD ST	CARNOT ST	640	2	1,704	Flexible	Local	None	GENTILLY TERRACE	1,000	18	Weak	58.7	82.2	70.5	01/30/2015	55.1	80.2	67.7	Fair		2020	AC - Mill and Overlay	$77,030		
0000140910	2521261	BACCICH ST	CARNOT ST	MIRABEAU AVE	645	2	1,903	Flexible	Local	None	GENTILLY TERRACE	1,000	18	Weak	60.2	80.6	70.4	01/30/2015	56.7	78.6	67.7	Fair		2020	AC - Mill and Overlay	$86,057		
0000140920	2520298	BACCICH ST	MIRABEAU AVE	SELMA ST	644	2	1,845	Flexible	Local	None	GENTILLY TERRACE	1,000	18	Weak	30.0	69.7	49.9	01/30/2015	23.7	66.9	45.3	Poor		2016	AC - Mill and Overlay	$75,556		
0000140930	2520294	BACCICH ST	SELMA ST	DREUX AVE	646	2	1,813	Flexible	Local	None	GENTILLY TERRACE	1,000	18	Weak	25.9	76.6	51.3	01/30/2015	20.2	74.3	47.3	Poor		2016	AC - Mill and Overlay	$74,263		
0000140940	2520282	BACCICH ST	DREUX AVE	FILMORE AVE	296	2	609	Flexible	Local	None	GENTILLY TERRACE	1,000	18	Weak	34.7	64.8	49.8	01/30/2015	27.8	61.8	44.8	Poor		2016	AC - Mill and Overlay	$24,935		
0000140950	2520448	BACCICH ST	FILMORE AVE	MITHRA ST	391	2	1,179	Flexible	Local	None	MILNEBURG	1,000	18	Weak	49.4	50.6	50.0	01/30/2015	44.9	46.2	45.6	Poor		2016	AC - Mill and Overlay	$48,277		
0000140960	2520445	BACCICH ST	MITHRA ST	ODIN ST	370	2	1,159	Flexible	Local	None	MILNEBURG	1,000	18	Weak	25.6	53.2	39.4	01/30/2015	20.0	49.2	34.6	Very Poor		2016	AC - Mill and Overlay with Base Repairs	$71,335		
0000140970	2520125	BACCICH ST	ODIN ST	MENDEZ ST	370	2	1,112	Flexible	Local	None	MILNEBURG	1,000	18	Weak	34.2	57.4	46.8	01/30/2015	29.6	53.7	41.7	Poor		2016	AC - Mill and Overlay	$45,533		
0000140980	2520123	BACCICH ST	MENDEZ ST	PRENTISS AVE	380	2	1,131	Flexible	Local	None	MILNEBURG	1,000	18	Weak	21.3	40.6	31.0	01/30/2015	16.3	34.6	25.5	Very Poor		2016	AC - Mill and Overlay with Base Repairs	$69,571		
0000140990	2519287	BACCICH ST	PRENTISS AVE	ATHIS ST	382	2	1,211	Flexible	Local	None	MILNEBURG	1,000	18	Weak	33.5	22.8	28.2	01/30/2015	26.8	17.6	22.2	Very Poor		2016	AC - Reconstruction (Minor Collector/Local)	$346,284		
0000141000	2520107	BACCICH ST	ATHIS ST	PRESSBURG ST	369	2	1,116	Flexible	Local	None	MILNEBURG	1,000	18	Weak	53.2	17.5	35.4	01/30/2015	49.2	13.8	31.5	Very Poor		2016	AC - Mill and Overlay with Base Repairs	$68,696		
0000141010	2520105	BACCICH ST	PRESSBURG ST	VIENNA ST	371	2	1,145	Flexible	Local	None	MILNEBURG	1,000	18	Weak	34.5	25.0	29.8	01/30/2015	27.6	19.5	23.6	Very Poor		2016	AC - Reconstruction (Minor Collector/Local)	$327,473		
0000141020	2520099	BACCICH ST	VIENNA ST	MADRID ST	369	2	1,116	Flexible	Local	None	MILNEBURG	1,000	18	Weak	43.3	19.2	31.3	01/30/2015	38.1	14.9	26.5	Very Poor		2016	AC - Mill and Overlay with Base Repairs	$68,641		
0000141030	2520041	BACCICH ST	MADRID ST	ROBERT E LEE BLVD	382	2	1,178	Flexible	Local	None	MILNEBURG	1,000	18	Weak	46.0	37.1	41.6	01/30/2015	41.4	30.6	36.0	Very Poor		2016	AC - Mill and Overlay with Base Repairs	$72,476		
0000141040	2519951	BACCICH ST	ROBERT E LEE BLVD	ROBERT E LEE BLVD	55	2	204	Flexible	Local	None	MILNEBURG	1,000	18	Weak	26.2	86.9	56.6	01/30/2015	20.5	85.2	52.9	Poor		2016	AC - Mill and Overlay	$8,360		
0000141050	2519272	BACCICH ST	ROBERT E LEE BLVD	MEXICO ST	382	2	1,145	Flexible	Local	None	MILNEBURG	1,000	18	Weak	35.0	32.2	33.6	01/30/2015	28.2	25.6	26.9	Very Poor		2016	AC - Mill and Overlay with Base Repairs	$70,460		
0000141060	2519949	BACCICH ST	MEXICO ST	NEW YORK ST	370	2	1,139	Flexible	Local	None	MILNEBURG	1,000	18	Weak	36.9	44.8	40.9	01/30/2015	30.3	40.1	35.2	Very Poor		2016	AC - Mill and Overlay with Base Repairs	$70,070		
0000141070	2520007	BACCICH ST	NEW YORK ST	FRANKFORT ST	369	2	859	Flexible	Local	None	MILNEBURG	1,000	18	Weak	29.0	12.7	20.9	01/30/2015	22.9	9.8	16.4	Very Poor		2016	AC - Reconstruction (Minor Collector/Local)	$245,748		
0000141080	2520005	BACCICH ST	FRANKFORT ST	DEAD END	224	2	487	Flexible	Local	None	MILNEBURG	1,000	18	Weak	15.6	0.0	7.8	01/30/2015	12.3	0.0	6.2	Failure		2016	AC - Reconstruction (Minor Collector/Local)	$139,302		
0000141090	2520326	LAFAYE ST	GENTILLY BLVD	LOMBARD ST	816	1	2,456	Flexible	Local	None	GENTILLY TERRACE	1,000	18	Weak	18.0	0.5	9.3	01/30/2015	14.1	0.2	7.2	Failure		2016	AC - Reconstruction (Minor Collector/Local)	$702,386		
0000141100	2520320	LAFAYE ST	LOMBARD ST	CARNOT ST	640	2	1,847	Flexible	Local	None	GENTILLY TERRACE	1,000	18	Weak	15.7	2.0	8.9	01/30/2015	12.3	1.4	6.9	Failure		2016	AC - Reconstruction (Minor Collector/Local)	$528,323		
0000141110	2520316	LAFAYE ST	CARNOT ST	MIRABEAU AVE	646	2	1,891	Flexible	Local	None	GENTILLY TERRACE	1,000	18	Weak	23.5	14.3	18.9	01/30/2015	18.2	11.1	14.7	Very Poor		2016	AC - Reconstruction (Minor Collector/Local)	$540,683		
0000141120	2520296	LAFAYE ST	MIRABEAU AVE	SELMA ST	645	2	2,033	Composite	Local	None	GENTILLY TERRACE	1,000	26	Weak	29.0	11.3	20.2	01/30/2015	27.0	9.8	18.4	Very Poor		2016	PCC - Reconstruction (Minor Collector/Local)	$980,026		
0000141130	2520292	LAFAYE ST	SELMA ST	DREUX AVE	646	2	1,479	Flexible	Local	None	GENTILLY TERRACE	1,000	18	Weak	12.4	53.0	32.7	01/30/2015	9.6	49.0	29.3	Very Poor		2016	AC - Mill and Overlay with Base Repairs	$91,024		
0000141140	2520279	LAFAYE ST	DREUX AVE	FILMORE AVE	305	2	943	Flexible	Local	None	GENTILLY TERRACE	1,000	18	Weak	28.6	57.7	43.2	01/30/2015	22.6	54.0	38.3	Very Poor		2016	AC - Mill and Overlay with Base Repairs	$58,051		
0000141150	2520261	LAFAYE ST	FILMORE AVE	MITHRA ST	375	2	1,159	Flexible	Local	None	MILNEBURG	1,000	18	Weak	29.5	60.9	45.2	01/30/2015	23.3	57.5	40.4	Poor		2016	AC - Mill and Overlay	$47,481		
0000141160	2520259	LAFAYE ST	MITHRA ST	ODIN ST	370	2	1,127	Flexible	Local	None	MILNEBURG	1,000	18	Weak	20.3	59.2	39.8	01/30/2015	15.7	55.7	35.7	Very Poor		2016	AC - Mill and Overlay with Base Repairs	$69,338		
0000141170	2520121	LAFAYE ST	ODIN ST	MENDEZ ST	370	2	1,118	Flexible	Local	None	MILNEBURG	1,000	18	Weak	34.4	58.6	46.5	01/30/2015	27.5	55.0	41.3	Poor		2016	AC - Mill and Overlay	$45,783		
0000141180	2520119	LAFAYE ST	MENDEZ ST	PRENTISS AVE	383	2	1,170	Flexible	Local	None	MILNEBURG	1,000	18	Weak	23.2	47.6	35.4	01/30/2015	17.9	43.0	30.5	Very Poor		2016	AC - Mill and Overlay with Base Repairs	$71,984		
0000141190	2519286	LAFAYE ST	PRENTISS AVE	ATHIS ST	382	2	1,194	Flexible	Local	None	MILNEBURG	1,000	18	Weak	7.8	0.0	3.9	01/30/2015	6.0	0.0	3.0	Failure		2016	AC - Reconstruction (Minor Collector/Local)	$341,454		
0000141200	2520103	LAFAYE ST	ATHIS ST	PRESSBURG ST	368	2	1,059	Flexible	Local	None	MILNEBURG	1,000	18	Weak	22.8	2.5	12.7	01/30/2015	17.6	1.8	9.7	Failure		2016	AC - Reconstruction (Minor Collector/Local)	$302,848		
0000141210	2520101	LAFAYE ST	PRESSBURG ST	VIENNA ST	370	2	1,126	Flexible	Local	None	MILNEBURG	1,000	18	Weak	53.2	27.9	40.6	01/30/2015	49.2	22.0	35.6	Very Poor		2016	AC - Mill and Overlay with Base Repairs	$69,263		
0000141220	2520093	LAFAYE ST	VIENNA ST	MADRID ST	370	2	1,135	Flexible	Local	None	MILNEBURG	1,000	18	Weak	57.6	51.7	54.7	01/30/2015	53.9	47.5	50.7	Poor		2016	AC - Mill and Overlay	$46,475		
0000141230	2519947	LAFAYE ST	MADRID ST	ROBERT E LEE BLVD	381	2	1,187	Flexible	Local	None	MILNEBURG	1,000	18	Weak	47.5	57.4	52.5	01/30/2015	42.9	53.7	48.3	Poor		2016	AC - Mill and Overlay	$48,618		
0000141240	2519271	LAFAYE ST	ROBERT E LEE BLVD	MEXICO ST	379	2	1,134	Flexible	Local	None	MILNEBURG	1,000	18	Weak	30.9	11.1	21.0	01/30/2015	24.5	8.7	16.6	Very Poor		2016	AC - Reconstruction (Minor Collector/Local)	$324,423		
0000141250	2520035	LAFAYE ST	MEXICO ST	NEW YORK ST	370	2	1,156	Flexible	Local	None	MILNEBURG	1,000	18	Weak	19.6	27.0	23.3	01/30/2015	15.2	21.2	18.2	Very Poor		2016	AC - Reconstruction (Minor Collector/Local)	$330,714		
0000141260	2520004	LAFAYE ST	NEW YORK ST	FRANKFORT ST	369	2	1,107	Flexible	Local	None	MILNEBURG	1,000	18	Weak	29.2	25.5	27.4	01/30/2015	23.1	19.9	21.5	Very Poor		2016	AC - Reconstruction (Minor Collector/Local)	$316,447		
0000141270	2520002	LAFAYE ST	FRANKFORT ST	DEAD END	182	2	547	Flexible	Local	None	MILNEBURG	1,000	18	Weak	17.1	38.7	27.9	01/30/2015	13.5	32.4	23.0	Very Poor		2016	AC - Reconstruction (Minor Collector/Local)	$156,365		
0000141280	2520324	DE MONTLUZIN ST	GENTILLY BLVD	LOMBARD ST	815	2	2,490	Flexible	Local	None	GENTILLY TERRACE	1,000	18	Weak	20.1	18.1	19.1	01/30/2015	15.5	14.1	14.8	Very Poor		2016	AC - Reconstruction (Minor Collector/Local)	$712,173		
0000141290	2520318	DE MONTLUZIN ST	LOMBARD ST	CARNOT ST	640	2	1,863	Flexible	Local	None	GENTILLY TERRACE	1,000	18	Weak	15.1	16.9	16.0	01/30/2015	11.8	13.3	12.6	Very Poor		2016	AC - Reconstruction (Minor Collector/Local)	$532,803		
0000141300	2520312	DE MONTLUZIN ST	CARNOT ST	MIRABEAU AVE	647	2	1,960	Flexible	Local	None	GENTILLY TERRACE	1,000	18	Weak	29.2	23.6	26.4	01/30/2015	23.1	18.3	20.7	Very Poor		2016	AC - Reconstruction (Minor Collector/Local)	$560,638		
0000141310	2520290	DE MONTLUZIN ST	MIRABEAU AVE	SELMA ST	643	2	1,954	Flexible	Local	None	GENTILLY TERRACE	1,000	18	Weak	27.7	48.5	38.1	01/30/2015	21.8	44.0	32.9	Very Poor		2016	AC - Mill and Overlay with Base Repairs	$120,231		
0000141320	2520286	DE MONTLUZIN ST	SELMA ST	DREUX AVE	646	2	1,998	Flexible	Local	None	GENTILLY TERRACE	1,000	18	Weak	6.4	5.7	6.1	01/30/2015	5.0	4.4	4.7	Failure		2016	AC - Reconstruction (Minor Collector/Local)	$571,473		
0000141330	2520257	DE MONTLUZIN ST	DREUX AVE	FILMORE AVE	315	2	784	Flexible	Local	None	GENTILLY TERRACE	1,000	18	Weak	34.2	67.0	50.6	01/30/2015	27.3	64.1	45.7	Poor		2016	AC - Mill and Overlay	$32,098		
0000141340	2520255	EADS ST	FILMORE AVE	MITHRA ST	364	2	1,124	Flexible	Local	None	MILNEBURG	1,000	18	Weak	37.0	50.7	43.9	01/30/2015	30.5	46.4	38.5	Very Poor		2016	AC - Mill and Overlay with Base Repairs	$69,181		
0000141350	2520251	EADS ST	MITHRA ST	ODIN ST	370	2	1,103	Flexible	Local	None	MILNEBURG	1,000	18	Weak	26.4	61.6	44.0	01/30/2015	20.7	58.3	39.5	Very Poor		2016	AC - Mill and Overlay with Base Repairs	$67,896		
0000141360	2520113	EADS ST	ODIN ST	MENDEZ ST	370	2	1,135	Flexible	Local	None	MILNEBURG	1,000	18	Weak	24.3	60.2	42.3	01/30/2015	18.8	56.7	37.8	Very Poor		2016	AC - Mill and Overlay with Base Repairs	$69,865		
0000141370	2520111	EADS ST	MENDEZ ST	PRENTISS AVE	381	2	1,141	Flexible	Local	None	MILNEBURG	1,000	18	Weak	24.5	52.2	38.4	01/30/2015	19.0	48.1	33.6	Very Poor		2016	AC - Mill and Overlay with Base Repairs	$70,200		
0000141380	2519285	EADS ST	PRENTISS AVE	ATHIS ST	383	2	1,189	Flexible	Local	None	MILNEBURG	1,000	18	Weak	14.8	33.9	24.4	01/30/2015	11.6	27.1	19.4	Very Poor		2016	AC - Reconstruction (Minor Collector/Local)	$340,151		
0000141390	2520097	EADS ST	ATHIS ST	PRESSBURG ST	368	2	1,133	Flexible	Local	None	MILNEBURG	1,000	18	Weak	11.4	32.8	22.1	01/30/2015	8.9	26.2	17.6	Very Poor		2016	AC - Reconstruction (Minor Collector/Local)	$324,137		
0000141400	2520095	EADS ST	PRESSBURG ST	VIENNA ST	371	2	1,109	Flexible	Local	None	MILNEBURG	1,000	18	Weak	49.0	31.3	40.2	01/30/2015	44.5	24.9	34.7	Very Poor		2016	AC - Mill and Overlay with Base Repairs	$68,258		
0000141410	2520091	EADS ST	VIENNA ST	MADRID ST	370	2	1,128	Flexible	Local	None	MILNEBURG	1,000	18	Weak	31.3	45.4	38.4	01/30/2015	24.9	40.8	32.9	Very Poor		2016	AC - Mill and Overlay with Base Repairs	$69,414		
0000141420	2520039	EADS ST	MADRID ST	ROBERT E LEE BLVD	378	2	1,160	Flexible	Local	None	MILNEBURG	1,000	18	Weak	43.2	45.1	44.2	01/30/2015	38.0	40.5	39.3	Very Poor		2016	AC - Mill and Overlay with Base Repairs	$71,403		
0000141430	2519270	EADS ST	ROBERT E LEE BLVD	MEXICO ST	381	2	1,044	Flexible	Local	None	MILNEBURG	1,000	18	Weak	26.7	21.0	23.9	01/30/2015	20.9	16.1	18.5	Very Poor		2016	AC - Reconstruction (Minor Collector/Local)	$298,526		
0000141440	2520033	EADS ST	MEXICO ST	NEW YORK ST	370	2	1,142	Flexible	Local	None	MILNEBURG	1,000	18	Weak	50.0	36.3	43.2	01/30/2015	45.6	29.6	37.6	Very Poor		2016	AC - Mill and Overlay with Base Repairs	$70,275		

DRAFT

Stantec

Appendix A RoadMatrix Section Attributes

															Field Measured Conditions				2016 Predicted Conditions									
SectionID	SEGMENTID	Street	From	To	Length (ft)	Lanes	Area (yd^2)	Pavement Type	Functional Class	FHWA Route	Neighborhood	AADT	EGT	Subgrade Strength	RCI	SDI	PCI	PCI Date	RCIYr1	SDIYr1	PCIYr1	PCI Class	Destroyed Road	Need Year (Adjusted)	Need Recommended Rehab (PCI Trigger)	Need Cost (PCI Trigger)	Last Rehab	Last Rehab Date
0000141450	2520001	EADS ST	NEW YORK ST	FRANKFORT ST	369	2	1,208	Flexible	Local	None	MILNEBURG	1,000	18	Weak	40.8	8.8	24.8	01/30/2015	34.8	6.8	20.8	Very Poor		2016	AC - Reconstruction (Minor Collector/Local)	$345,426		
0000141460	2519797	EADS ST	FRANKFORT ST	DEAD END	117	2	296	Flexible	Local	None	MILNEBURG	1,000	18	Weak	3.5	26.0	14.8	01/30/2015	2.6	20.3	11.5	Very Poor		2016	AC - Reconstruction (Minor Collector/Local)	$84,585		
0000141470	2520308	VENUS ST	GENTILLY BLVD	LOMBARD ST	789	2	2,109	Flexible	Local	None	GENTILLY TERRACE	1,000	18	Weak	36.5	68.1	52.3	01/30/2015	29.9	65.3	47.6	Poor		2016	AC - Mill and Overlay	$86,392		
0000141480	2521245	VENUS ST	LOMBARD ST	CARNOT ST	642	2	2,003	Flexible	Local	None	GENTILLY TERRACE	1,000	18	Weak	31.3	70.1	50.7	01/30/2015	24.9	67.3	46.1	Poor		2016	AC - Mill and Overlay	$82,041		
0000141490	2521241	VENUS ST	CARNOT ST	MIRABEAU AVE	645	2	1,957	Flexible	Local	None	GENTILLY TERRACE	1,000	18	Weak	36.8	72.7	54.8	01/30/2015	30.3	70.1	50.2	Poor		2016	AC - Mill and Overlay	$80,139		
0000141500	2520249	VENUS ST	MIRABEAU AVE	SELMA ST	645	2	1,990	Flexible	Local	None	GENTILLY TERRACE	1,000	18	Weak	15.3	61.7	38.5	01/30/2015	12.0	58.4	35.2	Very Poor		2016	AC - Mill and Overlay with Base Repairs	$122,460		
0000141510	2520247	VENUS ST	SELMA ST	DREUX AVE	644	2	2,009	Flexible	Local	None	GENTILLY TERRACE	1,000	18	Weak	15.3	63.2	39.3	01/30/2015	12.0	60.1	36.1	Very Poor		2016	AC - Mill and Overlay with Base Repairs	$123,588		
0000141520	2519871	VENUS ST	DREUX AVE	FILMORE AVE	390	2	1,261	Rigid	Local	None	GENTILLY TERRACE	1,000	22	Weak	20.2	53.1	36.7	01/30/2015	18.3	50.1	34.2	Very Poor		2016	PCC - Full Depth Slab Repair	$96,901		
0000141530	2520306	PAINTERS ST	GENTILLY BLVD	LOMBARD ST	772	2	1,675	Flexible	Local	None	GENTILLY TERRACE	1,000	18	Weak	18.6	0.0	9.3	01/30/2015	14.5	0.0	7.3	Failure		2016	AC - Reconstruction (Minor Collector/Local)	$479,072		
0000141540	2521243	PAINTERS ST	LOMBARD ST	CARNOT ST	639	2	1,943	Flexible	Local	None	GENTILLY TERRACE	1,000	18	Weak	10.4	0.0	5.2	01/30/2015	8.2	0.0	4.1	Failure		2016	AC - Reconstruction (Minor Collector/Local)	$555,522		
0000141550	2521239	PAINTERS ST	CARNOT ST	MIRABEAU AVE	647	1	1,891	Flexible	Local	None	GENTILLY TERRACE	1,000	18	Weak	12.5	0.0	6.3	01/30/2015	9.7	0.0	4.9	Failure		2016	AC - Reconstruction (Minor Collector/Local)	$540,683		
0000141560	2519880	PAINTERS ST	MIRABEAU AVE	SELMA ST	644	2	1,938	Flexible	Local	None	GENTILLY TERRACE	1,000	18	Weak	13.5	31.2	22.4	01/30/2015	10.5	24.8	17.7	Very Poor		2016	AC - Reconstruction (Minor Collector/Local)	$554,156		
0000141570	2519876	PAINTERS ST	SELMA ST	DREUX AVE	645	2	1,941	Flexible	Local	None	GENTILLY TERRACE	1,000	18	Weak	1.5	20.0	10.8	01/30/2015	1.0	15.5	8.3	Failure		2016	AC - Reconstruction (Minor Collector/Local)	$555,205		
0000141580	2520073	PAINTERS ST	DREUX AVE	FILMORE AVE	408	2	1,243	Flexible	Local	None	GENTILLY TERRACE	1,000	18	Weak	12.6	14.3	13.5	01/30/2015	9.8	11.1	10.5	Very Poor		2016	AC - Reconstruction (Minor Collector/Local)	$355,594		
0000141590	2520304	ARTS ST	GENTILLY BLVD	LOMBARD ST	758	2	2,391	Rigid	Local	None	GENTILLY TERRACE	1,000	22	Weak	30.9	80.2	55.6	01/30/2015	28.6	77.4	53.0	Poor		2016	PCC - Crack/Joint Sealing	$36,837		
0000141600	2521237	ARTS ST	LOMBARD ST	CARNOT ST	639	2	1,987	Flexible	Local	None	GENTILLY TERRACE	1,000	18	Weak	54.3	94.2	74.3	01/30/2015	50.4	92.3	71.6	Good		2021	AC - Mill and Overlay	$92,060		
0000141610	2520300	ARTS ST	CARNOT ST	MIRABEAU AVE	645	1	1,969	Flexible	Local	None	GENTILLY TERRACE	1,000	18	Weak	62.8	84.9	73.9	01/30/2015	59.7	83.0	71.4	Good		2022	AC - Mill and Overlay	$93,548		
0000141620	2519878	ARTS ST	MIRABEAU AVE	SELMA ST	645	2	2,001	Rigid	Local	None	GENTILLY TERRACE	1,000	22	Weak	21.7	65.4	43.6	01/30/2015	19.7	61.7	40.7	Poor		2016	PCC - Crack/Joint Sealing	$30,825		
0000141630	2519874	ARTS ST	SELMA ST	DREUX AVE	644	2	2,060	Rigid	Local	None	GENTILLY TERRACE	1,000	22	Weak	28.4	81.4	54.9	01/30/2015	26.3	78.7	52.5	Poor		2016	PCC - Crack/Joint Sealing	$31,738		
0000141640	2520070	ARTS ST	DREUX AVE	FILMORE AVE	381	2	1,145	Flexible	Local	None	GENTILLY TERRACE	1,000	18	Weak	1.9	11.5	6.7	01/30/2015	1.3	8.9	5.1	Failure		2016	AC - Reconstruction (Minor Collector/Local)	$327,473		
0000141650	2521247	MUSIC ST	GENTILLY BLVD	LOMBARD ST	781	2	2,465	Rigid	Local	None	GENTILLY TERRACE	1,000	22	Weak	42.4	68.4	55.4	01/30/2015	39.9	64.9	52.6	Poor		2016	PCC - Crack/Joint Sealing	$37,980		
0000141660	2520302	MUSIC ST	LOMBARD ST	CARNOT ST	639	2	1,955	Rigid	Local	None	GENTILLY TERRACE	1,000	22	Weak	34.8	62.9	48.9	01/30/2015	32.3	59.4	45.9	Poor		2016	PCC - Crack/Joint Sealing	$30,113		
0000141670	2521235	MUSIC ST	CARNOT ST	MIRABEAU AVE	645	2	1,988	Rigid	Local	None	GENTILLY TERRACE	1,000	22	Weak	24.5	58.2	41.4	01/30/2015	22.4	54.7	38.6	Very Poor		2016	PCC - Full Depth Slab Repair	$152,766		
0000141680	2520161	MUSIC ST	MIRABEAU AVE	SELMA ST	642	2	1,984	Rigid	Local	None	GENTILLY TERRACE	1,000	22	Weak	19.2	52.7	36.0	01/30/2015	17.4	49.7	33.6	Very Poor		2016	PCC - Full Depth Slab Repair	$152,493		
0000141690	2520157	MUSIC ST	SELMA ST	DREUX AVE	647	2	1,986	Rigid	Local	None	GENTILLY TERRACE	1,000	22	Weak	15.7	42.7	29.2	01/30/2015	14.2	40.2	27.0	Very Poor		2016	PCC - Full Depth Slab Repair	$152,579		
0000141700	2520063	MUSIC ST	DREUX AVE	FILMORE AVE	397	2	1,243	Rigid	Local	None	GENTILLY TERRACE	1,000	22	Weak	30.9	46.7	38.8	01/30/2015	28.6	43.8	36.2	Very Poor		2016	PCC - Full Depth Slab Repair	$95,483		
0000141710	2520060	MUSIC ST	FILMORE AVE	MITHRA ST	254	2	765	Rigid	Local	None	MILNEBURG	1,000	22	Weak	14.4	50.6	32.5	01/30/2015	12.9	47.7	30.3	Very Poor		2016	PCC - Full Depth Slab Repair	$58,769		
0000141720	2520144	MUSIC ST	MITHRA ST	ODIN ST	369	2	1,174	Rigid	Local	None	MILNEBURG	1,000	22	Weak	16.5	39.4	28.0	01/30/2015	14.9	37.0	26.0	Very Poor		2016	PCC - Full Depth Slab Repair	$90,198		
0000141730	2520142	MUSIC ST	ODIN ST	MENDEZ ST	369	2	1,157	Rigid	Local	None	MILNEBURG	1,000	22	Weak	14.3	28.9	21.6	01/30/2015	12.8	26.8	19.8	Very Poor		2016	PCC - Reconstruction (Minor Collector/Local)	$557,681		
0000141740	2519832	MUSIC ST	MENDEZ ST	PRENTISS AVE	380	2	1,144	Rigid	Local	None	MILNEBURG	1,000	22	Weak	22.9	67.2	45.1	01/30/2015	20.9	63.6	42.3	Poor		2016	PCC - Crack/Joint Sealing	$17,628		
0000141750	2519280	MUSIC ST	PRENTISS AVE	ATHIS ST	378	2	1,157	Flexible	Local	None	MILNEBURG	1,000	18	Weak	24.6	0.0	12.3	01/30/2015	19.1	0.0	9.6	Failure		2016	AC - Reconstruction (Minor Collector/Local)	$330,778		
0000141760	2519828	MUSIC ST	ATHIS ST	PRESSBURG ST	371	2	1,064	Flexible	Local	None	MILNEBURG	1,000	18	Weak	35.7	0.0	17.9	01/30/2015	28.9	0.0	14.5	Very Poor		2016	AC - Reconstruction (Minor Collector/Local)	$304,277		
0000141770	2519783	MUSIC ST	PRESSBURG ST	VIENNA ST	369	2	1,106	Flexible	Local	None	MILNEBURG	1,000	18	Weak	46.2	0.0	23.1	01/30/2015	41.6	0.0	20.8	Very Poor		2016	AC - Reconstruction (Minor Collector/Local)	$316,225		
0000141780	2519781	MUSIC ST	VIENNA ST	MADRID ST	368	2	1,153	Flexible	Local	None	MILNEBURG	1,000	18	Weak	25.5	0.0	12.8	01/30/2015	19.9	0.0	10.0	Very Poor		2016	AC - Reconstruction (Minor Collector/Local)	$329,761		
0000141790	2519779	MUSIC ST	MADRID ST	ROBERT E LEE BLVD	383	2	1,220	Flexible	Local	None	MILNEBURG	1,000	18	Weak	27.0	11.6	19.3	01/30/2015	21.2	9.0	15.1	Very Poor		2016	AC - Reconstruction (Minor Collector/Local)	$349,017		
0000141800	2519382	MUSIC ST	ROBERT E LEE BLVD	MEXICO ST	379	2	1,208	Flexible	Local	None	MILNEBURG	1,000	18	Weak	14.5	25.6	20.1	01/30/2015	11.3	20.0	15.7	Very Poor		2016	AC - Reconstruction (Minor Collector/Local)	$345,394		
0000141810	2519935	MUSIC ST	MEXICO ST	NEW YORK ST	371	2	1,144	Flexible	Local	None	MILNEBURG	1,000	18	Weak	15.7	26.0	20.9	01/30/2015	12.3	20.3	16.3	Very Poor		2016	AC - Reconstruction (Minor Collector/Local)	$327,028		
0000141820	2519920	MUSIC ST	NEW YORK ST	LEON C SIMON DR	442	2	1,326	Composite	Local	None	MILNEBURG	1,000	26	Weak	34.1	35.5	34.8	01/30/2015	31.8	33.2	32.5	Very Poor		2016	AC - Mill and Overlay with Base Repairs	$81,562		
0000141830	2520068	ARTS ST	DEAD END	ODIN ST	122	2	357	Flexible	Local	None	MILNEBURG	1,000	18	Weak	36.7	72.1	54.4	01/30/2015	30.1	69.4	49.8	Poor		2016	AC - Mill and Overlay	$14,613		
0000141840	2520066	ARTS ST	ODIN ST	MENDEZ ST	369	2	1,215	Flexible	Local	None	MILNEBURG	1,000	18	Weak	51.3	64.8	58.1	01/30/2015	47.0	61.8	54.4	Poor		2016	AC - Mill and Overlay	$49,774		
0000141850	2520078	ARTS ST	MENDEZ ST	PRENTISS AVE	380	2	1,192	Rigid	Local	None	MILNEBURG	1,000	22	Weak	28.4	48.3	38.4	01/30/2015	26.3	45.4	35.9	Very Poor		2016	PCC - Full Depth Slab Repair	$91,624		
0000141860	2519281	ARTS ST	PRENTISS AVE	ATHIS ST	380	2	1,154	Flexible	Local	None	MILNEBURG	1,000	18	Weak	29.3	0.0	14.7	01/30/2015	23.2	0.0	11.6	Very Poor		2016	AC - Reconstruction (Minor Collector/Local)	$330,110		
0000141870	2520053	ARTS ST	ATHIS ST	PRESSBURG ST	369	2	1,164	Flexible	Local	None	MILNEBURG	1,000	18	Weak	34.8	12.1	23.5	01/30/2015	27.9	9.4	18.7	Very Poor		2016	AC - Reconstruction (Minor Collector/Local)	$332,875		
0000141880	2520051	ARTS ST	PRESSBURG ST	VIENNA ST	369	2	1,100	Flexible	Local	None	MILNEBURG	1,000	18	Weak	33.3	0.0	16.7	01/30/2015	26.6	0.0	13.3	Very Poor		2016	AC - Reconstruction (Minor Collector/Local)	$314,700		
0000141890	2520045	ARTS ST	VIENNA ST	MADRID ST	370	2	1,103	Flexible	Local	None	MILNEBURG	1,000	18	Weak	25.9	4.2	15.1	01/30/2015	20.2	3.2	11.7	Very Poor		2016	AC - Reconstruction (Minor Collector/Local)	$315,558		
0000141900	2520043	ARTS ST	MADRID ST	ROBERT E LEE BLVD	383	2	1,153	Flexible	Local	None	MILNEBURG	1,000	18	Weak	33.4	0.0	16.7	01/30/2015	26.7	0.0	13.4	Very Poor		2016	AC - Reconstruction (Minor Collector/Local)	$329,666		
0000141910	2519383	ARTS ST	ROBERT E LEE BLVD	MEXICO ST	379	2	1,097	Flexible	Local	None	MILNEBURG	1,000	18	Weak	19.1	0.0	9.6	01/30/2015	14.8	0.0	7.4	Failure		2016	AC - Reconstruction (Minor Collector/Local)	$313,715		
0000141920	2519938	ARTS ST	MEXICO ST	NEW YORK ST	373	2	1,112	Flexible	Local	None	MILNEBURG	1,000	18	Weak	21.3	1.0	11.2	01/30/2015	16.3	0.6	8.5	Failure		2016	AC - Reconstruction (Minor Collector/Local)	$317,877		
0000141930	2519936	ARTS ST	NEW YORK ST	FRANKFORT ST	357	2	1,104	Flexible	Local	None	MILNEBURG	1,000	18	Weak	2.9	2.4	2.7	01/30/2015	2.2	1.7	2.0	Failure		2016	AC - Reconstruction (Minor Collector/Local)	$315,685		
0000141940	2519838	FRANKFORT ST	ARTS ST	PAINTERS ST	349	2	622	Flexible	Local	None	MILNEBURG	1,000	18	Weak	39.9	50.3	45.1	01/30/2015	33.8	45.9	39.9	Very Poor		2016	AC - Mill and Overlay with Base Repairs	$38,293		
0000141950	2519836	FRANKFORT ST	PAINTERS ST	FRANKLIN AVE	328	2	808	Flexible	Local	None	MILNEBURG	1,000	18	Weak	55.1	62.8	59.0	01/30/2015	51.3	59.7	55.5	Fair		2017	AC - Mill and Overlay	$33,922		
0000141960	2519073	FRANKFORT ST	FRANKLIN AVE	EADS ST	331	2	1,071	Flexible	Local	None	MILNEBURG	1,000	18	Weak	29.7	79.3	54.5	01/30/2015	23.5	77.2	50.4	Poor		2016	AC - Mill and Overlay	$43,849		
0000141970	2520003	FRANKFORT ST	EADS ST	LAFAYE ST	357	2	1,113	Flexible	Local	None	MILNEBURG	1,000	18	Weak	28.0	57.3	42.7	01/30/2015	22.0	53.6	37.8	Very Poor		2016	AC - Mill and Overlay with Base Repairs	$68,484		
0000141980	2520006	FRANKFORT ST	LAFAYE ST	BACCICH ST	361	2	1,094	Flexible	Local	None	MILNEBURG	1,000	18	Weak	20.6	62.8	41.7	01/30/2015	15.9	59.7	37.8	Very Poor		2016	AC - Mill and Overlay with Base Repairs	$67,328		
0000141990	2520328	FRANKFORT ST	BACCICH ST	PEOPLES AVE	321	2	934	Flexible	Local	None	MILNEBURG	1,000	18	Weak	24.8	77.1	51.0	01/30/2015	19.3	74.8	47.1	Poor		2016	AC - Mill and Overlay	$38,274		
0000142000	2520084	PAINTERS ST	MENDEZ ST	PRENTISS AVE	377	2	1,137	Rigid	Local	None	MILNEBURG	1,000	22	Weak	29.8	67.8	48.8	01/30/2015	27.6	64.2	45.9	Poor		2016	PCC - Crack/Joint Sealing	$17,515		
0000142010	2519282	PAINTERS ST	PRENTISS AVE	ATHIS ST	378	2	1,130	Flexible	Local	None	MILNEBURG	1,000	18	Weak	46.2	40.3	43.3	01/30/2015	41.6	34.3	38.0	Very Poor		2016	AC - Mill and Overlay with Base Repairs	$69,543		
0000142020	2520075	PAINTERS ST	ATHIS ST	PRESSBURG ST	369	2	1,220	Flexible	Local	None	MILNEBURG	1,000	18	Weak	34.8	59.9	47.4	01/30/2015	27.9	56.4	42.2	Poor		2016	AC - Mill and Overlay	$49,961		
0000142030	2520055	PAINTERS ST	PRESSBURG ST	VIENNA ST	370	2	1,097	Flexible	Local	None	MILNEBURG	1,000	18	Weak	64.0	69.1	66.6	01/30/2015	61.0	66.3	63.7	Fair		2019	AC - Mill and Overlay	$48,397		
0000142040	2520049	PAINTERS ST	VIENNA ST	MADRID ST	369	2	1,139	Flexible	Local	None	MILNEBURG	1,000	18	Weak	30.4	58.6	44.5	01/30/2015	24.1	55.0	39.6	Very Poor		2016	AC - Mill and Overlay with Base Repairs	$70,084		
0000142050	2520047	PAINTERS ST	MADRID ST	ROBERT E LEE BLVD	383	2	1,173	Flexible	Local	None	MILNEBURG	1,000	18	Weak	45.5	71.9	58.7	01/30/2015	40.9	69.2	55.1	Fair		2017	AC - Mill and Overlay	$49,237		
0000142060	2519384	PAINTERS ST	ROBERT E LEE BLVD	MEXICO ST	383	2	1,074	Flexible	Local	None	MILNEBURG	1,000	18	Weak	38.3	55.8	47.1	01/30/2015	32.0	52.0	42.0	Poor		2016	AC - Mill and Overlay	$43,976		
0000142070	2519841	PAINTERS ST	MEXICO ST	NEW YORK ST	370	2	1,097	Flexible	Local	None	MILNEBURG	1,000	18	Weak	39.2	37.9	38.6	01/30/2015	33.0	31.5	32.3	Very Poor		2016	AC - Mill and Overlay with Base Repairs	$67,513		
0000142080	2519839	PAINTERS ST	NEW YORK ST	FRANKFORT ST	346	2	1,122	Flexible	Local	None	MILNEBURG	1,000	18	Weak	49.3	52.2	50.8	01/30/2015	44.8	48.1	46.5	Poor		2016	AC - Mill and Overlay	$45,938		
0000142090	2520245	ST ROCH AVE	GENTILLY BLVD	LOMBARD ST	863	1	2,036	Rigid	Minor Collector	None	GENTILLY TERRACE	2,500	22	Weak	39.5	60.5	50.0	01/27/2015	37.1	57.0	47.1	Poor		2016	PCC - Joint Repair	$104,411		
0000142100	2520239	ST ROCH AVE	LOMBARD ST	CARNOT ST	639	1	1,457	Rigid	Minor Collector	None	GENTILLY TERRACE	2,500	22	Weak	29.7	41.7	35.7	01/27/2015	27.5	39.3	33.4	Very Poor		2016	PCC - Full Depth Slab Repair	$111,954		
0000142110	2521233	ST ROCH AVE	CARNOT ST	MIRABEAU AVE	644	1	1,589	Rigid	Minor Collector	None	GENTILLY TERRACE	2,500	22	Weak	30.0	37.2	33.6	01/27/2015	27.8	34.7	31.3	Very Poor		2016	PCC - Full Depth Slab Repair	$122,071		
0000142120	2560190	ST ROCH AVE	MIRABEAU AVE	SELMA ST	645	1	1,514	Rigid	Minor Collector	None	GENTILLY TERRACE	2,500	22	Weak	23.2	51.9	37.6	01/27/2015	21.1	49.0	35.1	Very Poor		2016	PCC - Full Depth Slab Repair	$116,368		
0000142130	2520155	ST ROCH AVE	SELMA ST	DREUX AVE	646	1	1,748	Rigid	Minor Collector	None	GENTILLY TERRACE	2,500	22	Weak	13.0	33.6	23.3	01/27/2015	11.6	31.2	21.4	Very Poor		2016	PCC - Reconstruction (Arterial/Major Collector)	$842,440		
0000142140	2520058	ST ROCH AVE	DREUX AVE	FILMORE AVE	409	1	1,079	Rigid	Minor Collector	None	GENTILLY TERRACE	2,500	22	Weak	19.5	12.9	16.2	01/27/2015	17.7	11.5	14.6	Very Poor		2016	PCC - Reconstruction (Arterial/Major Collector)	$520,245		
0000142150	2520056	ST ROCH AVE	FILMORE AVE	MITHRA ST	239	1	507	Flexible	Minor Collector	None	MILNEBURG	2,500	18	Weak	10.2	0.0	5.1	01/27/2015	8.0	0.0	4.0	Failure		2016	AC - Reconstruction (Minor Collector/Local)	$145,053		
0000142160	2520140	ST ROCH AVE	MITHRA ST	ODIN ST	372	1	875	Flexible	Minor Collector	None	MILNEBURG	2,500	18	Weak	8.9	0.0	4.5	01/27/2015	6.9	0.0	3.5	Failure		2016	AC - Reconstruction (Minor Collector/Local)	$250,355		
0000142170	2520138	ST ROCH AVE	ODIN ST	MENDEZ ST	371	1	857	Flexible	Minor Collector	None	MILNEBURG	2,500	18	Weak	13.4	0.0	6.7	01/27/2015	10.4	0.0	5.2	Failure		2016	AC - Reconstruction (Minor Collector/Local)	$244,953		
0000142180	2519826	ST ROCH AVE	MENDEZ ST	PRENTISS AVE	377	1	899	Flexible	Minor Collector	None	MILNEBURG	2,500	18	Weak	51.6	56.0	53.8	01/27/2015	47.4	52.2	49.8	Poor		2016	AC - Mill and Overlay	$36,818		
0000142190	2519113	ST ROCH AVE	PRENTISS AVE	ATHIS ST	380	1	895	Rigid	Minor Collector	None	MILNEBURG	2,500	22	Weak	32.1	59.9	46.0	01/27/2015	29.7	56.4	43.1	Poor		2016	PCC - Joint Repair	$45,888		
0000142200	2519786	ST ROCH AVE	ATHIS ST	PRESSBURG ST	370	1	896	Rigid	Minor Collector	None	MILNEBURG	2,500	22	Weak	24.3	51.0	37.7	01/27/2015	22.2	48.1	35.2	Very Poor		2016	PCC - Full Depth Slab Repair	$68,870		
0000142210	2519999	ST ROCH AVE	PRESSBURG ST	VIENNA ST	370	1	888	Rigid	Minor Collector	None	MILNEBURG	2,500	22	Weak	40.2	80.4	60.3	01/27/2015	37.8	77.6	57.7	Fair		2018	PCC - Joint Repair	$47,852		
0000142220	2519995	ST ROCH AVE	VIENNA ST	MADRID ST	370	1	870	Rigid	Minor Collector	None	MILNEBURG	2,500	22	Weak	41.8	57.8	49.8	01/27/2015	39.3	54.4	46.9	Poor		2016	PCC - Joint Repair	$44,640		
0000142230	2519993	ST ROCH AVE	MADRID ST	ROBERT E LEE BLVD	382	1	890	Rigid	Minor Collector	None	MILNEBURG	2,500	22	Weak	40.9	51.4	46.2	01/27/2015	38.5	48.5	43.5	Poor		2016	PCC - Joint Repair	$45,655		

DRAFT

Appendix A RoadMatrix Section Attributes

															Field Measured Conditions				2016 Predicted Conditions									
SectionID	SEGMENTID	Street	From	To	Length (ft)	Lanes	Area (yd^2)	Pavement Type	Functional Class	FHWA Route	Neighborhood	AADT	EGT	Subgrade Strength	RCI	SDI	PCI	PCI Date	RCIYr1	SDIYr1	PCIYr1	PCI Class	Destroyed Road	Need Year (Adjusted)	Need Recommended Rehab (PCI Trigger)	Need Cost (PCI Trigger)	Last Rehab	Last Rehab Date
0000142240	2519381	ST ROCH AVE	ROBERT E LEE BLVD	MEXICO ST	380	1	941	Rigid	Minor Collector	None	MILNEBURG	2,500	22	Weak	26.7	71.9	49.3	01/27/2015	24.6	68.5	46.6	Poor		2016	PCC - Joint Repair	$48,271		
0000142250	2519929	ST ROCH AVE	MEXICO ST	NEW YORK ST	370	1	853	Rigid	Minor Collector	None	MILNEBURG	2,500	22	Weak	18.2	56.1	37.2	01/27/2015	16.5	52.8	34.7	Very Poor		2016	PCC - Full Depth Slab Repair	$65,582		
0000142260	2559111	ST ROCH AVE	NEW YORK ST	NEW YORK ST	59	1	155	Rigid	Minor Collector	None	MILNEBURG	2,500	22	Weak	32.6	27.9	30.3	01/27/2015	30.2	25.8	28.0	Very Poor		2016	PCC - Full Depth Slab Repair	$11,945		
0000142270	2519928	ST ROCH AVE	NEW YORK ST	LEON C SIMON DR	357	1	885	Rigid	Minor Collector	None	MILNEBURG	2,500	22	Weak	26.0	87.2	56.6	01/27/2015	23.9	85.7	54.8	Poor		2016	PCC - Joint Repair	$45,370		
0000142280	2519579	ST ROCH AVE	LEON C SIMON DR	NEW YORK ST	350	1	786	Rigid	Minor Collector	None	MILNEBURG	2,500	22	Weak	15.8	54.4	35.1	01/27/2015	14.2	51.3	32.8	Very Poor		2016	PCC - Full Depth Slab Repair	$60,400		
0000142290	2560841	ST ROCH AVE	NEW YORK ST	NEW YORK ST	59	1	138	Rigid	Minor Collector	None	MILNEBURG	2,500	22	Weak	10.4	71.7	41.1	01/27/2015	9.2	68.3	38.8	Very Poor		2016	PCC - Full Depth Slab Repair	$10,613		
0000142300	2559113	ST ROCH AVE	NEW YORK ST	MEXICO ST	370	1	854	Rigid	Minor Collector	None	MILNEBURG	2,500	22	Weak	27.9	54.8	41.4	01/27/2015	25.8	51.7	38.8	Very Poor		2016	PCC - Full Depth Slab Repair	$65,651		
0000142310	2519380	ST ROCH AVE	MEXICO ST	ROBERT E LEE BLVD	380	1	875	Rigid	Minor Collector	None	MILNEBURG	2,500	22	Weak	35.5	75.8	55.7	01/27/2015	33.0	72.5	52.8	Poor		2016	PCC - Joint Repair	$44,874		
0000142320	2519365	ST ROCH AVE	ROBERT E LEE BLVD	MADRID ST	381	1	900	Rigid	Minor Collector	None	MILNEBURG	2,500	22	Weak	23.5	60.1	41.8	01/27/2015	21.4	56.6	39.0	Very Poor		2016	PCC - Full Depth Slab Repair	$69,194		
0000142330	2519123	ST ROCH AVE	MADRID ST	VIENNA ST	370	1	881	Rigid	Minor Collector	None	MILNEBURG	2,500	22	Weak	23.2	42.4	32.8	01/27/2015	21.1	39.9	30.5	Very Poor		2016	PCC - Full Depth Slab Repair	$67,734		
0000142340	2519122	ST ROCH AVE	VIENNA ST	PRESSBURG ST	370	1	881	Rigid	Minor Collector	None	MILNEBURG	2,500	22	Weak	31.1	69.3	50.2	01/27/2015	28.8	65.8	47.3	Poor		2016	PCC - Joint Repair	$45,210		
0000142350	2519121	ST ROCH AVE	PRESSBURG ST	ATHIS ST	371	1	885	Rigid	Minor Collector	None	MILNEBURG	2,500	22	Weak	42.6	75.7	59.2	01/27/2015	40.1	72.4	56.3	Fair		2017	PCC - Joint Repair	$46,551		
0000142360	2519279	ST ROCH AVE	ATHIS ST	PRENTISS AVE	379	1	910	Rigid	Minor Collector	None	MILNEBURG	2,500	22	Weak	39.0	65.2	52.1	01/27/2015	36.5	61.5	49.0	Poor		2016	PCC - Joint Repair	$46,698		
0000142370	2519112	ST ROCH AVE	PRENTISS AVE	MENDEZ ST	378	1	883	Flexible	Minor Collector	None	MILNEBURG	2,500	18	Weak	24.3	0.0	12.2	01/27/2015	18.8	0.0	9.4	Failure		2016	AC - Reconstruction (Minor Collector/Local)	$252,484		
0000142380	2519111	ST ROCH AVE	MENDEZ ST	ODIN ST	371	1	884	Flexible	Minor Collector	None	MILNEBURG	2,500	18	Weak	18.5	0.0	9.3	01/27/2015	14.4	0.0	7.2	Failure		2016	AC - Reconstruction (Minor Collector/Local)	$252,865		
0000142390	2519083	ST ROCH AVE	ODIN ST	MITHRA ST	370	1	857	Flexible	Minor Collector	None	MILNEBURG	2,500	18	Weak	11.5	0.0	5.8	01/27/2015	8.9	0.0	4.5	Failure		2016	AC - Reconstruction (Minor Collector/Local)	$245,017		
0000142400	2519082	ST ROCH AVE	MITHRA ST	FILMORE AVE	237	1	561	Flexible	Minor Collector	None	MILNEBURG	2,500	18	Weak	6.3	0.0	3.2	01/27/2015	4.9	0.0	2.5	Failure		2016	AC - Reconstruction (Minor Collector/Local)	$160,559		
0000142410	2519081	ST ROCH AVE	FILMORE AVE	DREUX AVE	409	1	992	Rigid	Minor Collector	None	GENTILLY TERRACE	2,500	22	Weak	21.8	54.6	38.2	01/27/2015	19.8	51.5	35.7	Very Poor		2016	PCC - Full Depth Slab Repair	$76,195		
0000142420	2519080	ST ROCH AVE	DREUX AVE	SELMA ST	646	1	1,565	Rigid	Minor Collector	None	GENTILLY TERRACE	2,500	22	Weak	3.9	0.0	2.0	01/27/2015	2.7	0.0	1.4	Failure		2016	PCC - Reconstruction (Arterial/Major Collector)	$754,554		
0000142430	2519079	ST ROCH AVE	SELMA ST	MIRABEAU AVE	645	1	1,534	Rigid	Minor Collector	None	GENTILLY TERRACE	2,500	22	Weak	13.1	37.0	25.1	01/27/2015	11.7	34.8	23.1	Very Poor		2016	PCC - Reconstruction (Arterial/Major Collector)	$739,558		
0000142440	2519364	ST ROCH AVE	MIRABEAU AVE	CARNOT ST	646	1	1,698	Rigid	Minor Collector	None	GENTILLY TERRACE	2,500	22	Weak	15.0	28.5	21.8	01/27/2015	13.5	26.4	20.0	Very Poor		2016	PCC - Reconstruction (Arterial/Major Collector)	$818,554		
0000142450	2519363	ST ROCH AVE	CARNOT ST	LOMBARD ST	637	1	1,690	Rigid	Minor Collector	None	GENTILLY TERRACE	2,500	22	Weak	30.9	39.7	34.9	01/27/2015	27.8	37.3	32.6	Very Poor		2016	PCC - Full Depth Slab Repair	$129,884		
0000142460	2519362	ST ROCH AVE	LOMBARD ST	GENTILLY BLVD	881	1	2,761	Rigid	Minor Collector	None	GENTILLY TERRACE	2,500	22	Weak	38.7	58.0	48.4	01/27/2015	36.2	54.5	45.4	Poor		2016	PCC - Joint Repair	$141,637		
0000142470	2520243	SPAIN ST	GENTILLY BLVD	LOMBARD ST	1,001	2	3,363	Flexible	Local	None	GENTILLY TERRACE	1,000	18	Weak	63.0	70.6	66.8	01/30/2015	59.9	67.8	63.9	Fair		2019	AC - Mill and Overlay	$148,351		
0000142480	2521231	SPAIN ST	LOMBARD ST	CARNOT ST	641	2	2,122	Flexible	Local	None	GENTILLY TERRACE	1,000	18	Weak	26.9	0.0	13.5	01/30/2015	21.1	0.0	10.6	Very Poor		2016	AC - Reconstruction (Minor Collector/Local)	$606,966		
0000142490	2520193	SPAIN ST	CARNOT ST	MIRABEAU AVE	644	2	2,142	Flexible	Local	None	GENTILLY TERRACE	1,000	18	Weak	17.9	0.0	9.0	01/30/2015	14.0	0.0	7.0	Failure		2016	AC - Reconstruction (Minor Collector/Local)	$612,463		
0000142500	2520153	SPAIN ST	MIRABEAU AVE	SELMA ST	644	2	2,152	Flexible	Local	None	GENTILLY TERRACE	1,000	18	Weak	42.8	66.7	54.8	01/30/2015	37.5	63.8	50.7	Poor		2016	AC - Mill and Overlay	$88,162		
0000142510	2520149	SPAIN ST	SELMA ST	DREUX AVE	647	2	2,180	Flexible	Local	None	GENTILLY TERRACE	1,000	18	Weak	23.3	74.6	49.0	01/30/2015	18.0	72.2	45.1	Poor		2016	AC - Mill and Overlay	$89,309		
0000142520	2520164	SPAIN ST	DREUX AVE	FILMORE AVE	405	2	1,247	Rigid	Local	None	GENTILLY TERRACE	1,000	22	Weak	47.4	79.1	63.3	01/30/2015	44.5	76.3	60.4	Fair		2018	PCC - Crack/Joint Sealing	$20,176		
0000142530	2520162	SPAIN ST	FILMORE AVE	MITHRA ST	235	2	708	Flexible	Local	None	MILNEBURG	1,000	18	Weak	12.4	17.0	14.7	01/30/2015	9.6	13.4	11.5	Very Poor		2016	AC - Reconstruction (Minor Collector/Local)	$202,597		
0000142540	2520030	SPAIN ST	MITHRA ST	ODIN ST	371	2	1,185	Flexible	Local	None	MILNEBURG	1,000	18	Weak	17.2	36.6	26.9	01/30/2015	13.6	30.0	21.8	Very Poor		2016	AC - Reconstruction (Minor Collector/Local)	$338,912		
0000142550	2520028	SPAIN ST	ODIN ST	MENDEZ ST	370	2	1,112	Flexible	Local	None	MILNEBURG	1,000	18	Weak	0.3	13.5	6.9	01/30/2015	0.1	10.5	5.3	Failure		2016	AC - Reconstruction (Minor Collector/Local)	$317,909		
0000142560	2519708	SPAIN ST	MENDEZ ST	PRENTISS AVE	379	2	1,141	Flexible	Local	None	MILNEBURG	1,000	18	Weak	14.9	0.0	7.5	01/30/2015	11.7	0.0	5.9	Failure		2016	AC - Reconstruction (Minor Collector/Local)	$326,361		
0000142570	2521535	MANDEVILLE ST	GENTILLY BLVD & UNNAMED	ST ALOYSIUS DR	603	2	1,827	Flexible	Local	None	GENTILLY TERRACE	1,000	18	Weak	17.7	15.0	16.4	01/30/2015	13.9	11.7	12.8	Very Poor		2016	AC - Reconstruction (Minor Collector/Local)	$522,508		
0000142580	2520241	MANDEVILLE ST	ST ALOYSIUS DR	LOMBARD ST	568	2	1,876	Flexible	Local	None	GENTILLY TERRACE	1,000	18	Weak	8.5	5.7	7.1	01/30/2015	6.6	4.4	5.5	Failure		2016	AC - Reconstruction (Minor Collector/Local)	$536,584		
0000142590	2521229	MANDEVILLE ST	LOMBARD ST	CARNOT ST	642	2	2,102	Flexible	Local	None	GENTILLY TERRACE	1,000	18	Weak	27.0	16.1	21.6	01/30/2015	21.2	12.7	17.0	Very Poor		2016	AC - Reconstruction (Minor Collector/Local)	$601,183		
0000142600	2520191	MANDEVILLE ST	CARNOT ST	MIRABEAU AVE	643	2	2,140	Flexible	Local	None	GENTILLY TERRACE	1,000	18	Weak	10.9	0.0	5.5	01/30/2015	8.5	0.0	4.3	Failure		2016	AC - Reconstruction (Minor Collector/Local)	$611,923		
0000142610	2520151	MANDEVILLE ST	MIRABEAU AVE	SELMA ST	643	2	1,991	Rigid	Local	None	GENTILLY TERRACE	1,000	22	Weak	18.7	49.6	34.2	01/30/2015	16.9	46.7	31.8	Very Poor		2016	PCC - Full Depth Slab Repair	$153,005		
0000142620	2520147	MANDEVILLE ST	SELMA ST	DREUX AVE	647	2	1,985	Rigid	Local	None	GENTILLY TERRACE	1,000	22	Weak	12.0	39.2	25.6	01/30/2015	10.7	36.8	23.8	Very Poor		2016	PCC - Reconstruction (Minor Collector/Local)	$956,729		
0000142630	2520020	MANDEVILLE ST	DREUX AVE	FILMORE AVE	410	2	1,258	Rigid	Local	None	GENTILLY TERRACE	1,000	22	Weak	26.3	41.3	33.8	01/30/2015	24.2	38.9	31.6	Very Poor		2016	PCC - Full Depth Slab Repair	$96,687		
0000142640	2520017	MANDEVILLE ST	FILMORE AVE	MITHRA ST	237	2	713	Rigid	Local	None	MILNEBURG	1,000	22	Weak	29.5	83.9	56.7	01/30/2015	27.3	81.6	54.5	Poor		2016	PCC - Crack/Joint Sealing	$10,989		
0000142650	2520013	MANDEVILLE ST	MITHRA ST	ODIN ST	370	2	1,071	Flexible	Local	None	MILNEBURG	1,000	18	Weak	49.2	86.3	67.8	01/30/2015	44.7	84.6	64.7	Fair		2019	AC - Mill and Overlay	$47,240		
0000142660	2520011	MANDEVILLE ST	ODIN ST	MENDEZ ST	370	2	1,113	Flexible	Local	None	MILNEBURG	1,000	18	Weak	9.3	0.0	4.7	01/30/2015	7.3	0.0	3.7	Failure		2016	AC - Reconstruction (Minor Collector/Local)	$318,386		
0000142670	2519987	MANDEVILLE ST	MENDEZ ST	PRENTISS AVE	378	2	1,116	Flexible	Local	None	MILNEBURG	1,000	18	Weak	9.7	0.0	4.9	01/30/2015	7.6	0.0	3.8	Failure		2016	AC - Reconstruction (Minor Collector/Local)	$319,116		
0000142680	2519278	MANDEVILLE ST	PRENTISS AVE	ATHIS ST	380	2	1,335	Flexible	Local	None	MILNEBURG	1,000	18	Weak	9.6	0.0	4.8	01/30/2015	7.5	0.0	3.8	Failure		2016	AC - Reconstruction (Minor Collector/Local)	$381,904		
0000142690	2519983	MANDEVILLE ST	ATHIS ST	PRESSBURG ST	371	2	1,216	Flexible	Local	None	MILNEBURG	1,000	18	Weak	13.8	0.0	6.9	01/30/2015	10.7	0.0	5.4	Failure		2016	AC - Reconstruction (Minor Collector/Local)	$347,873		
0000142700	2519968	MANDEVILLE ST	PRESSBURG ST	VIENNA ST	371	2	1,103	Flexible	Local	None	MILNEBURG	1,000	18	Weak	23.0	31.0	27.0	01/30/2015	17.7	24.6	21.2	Very Poor		2016	AC - Reconstruction (Minor Collector/Local)	$315,462		
0000142710	2519966	MANDEVILLE ST	VIENNA ST	MADRID ST	369	2	1,155	Rigid	Local	None	MILNEBURG	1,000	22	Weak	16.7	69.0	42.9	01/30/2015	15.1	65.5	40.3	Poor		2016	PCC - Crack/Joint Sealing	$17,787		
0000142720	2519964	MANDEVILLE ST	MADRID ST	ROBERT E LEE BLVD	381	2	1,237	Flexible	Local	None	MILNEBURG	1,000	18	Weak	1.5	0.0	0.8	01/30/2015	1.0	0.0	0.5	Failure		2016	AC - Reconstruction (Minor Collector/Local)	$353,751		
0000142730	2519378	MANDEVILLE ST	ROBERT E LEE BLVD	MEXICO ST	380	2	1,163	Rigid	Local	None	MILNEBURG	1,000	22	Weak	8.9	53.0	31.0	01/30/2015	7.7	50.0	28.9	Very Poor		2016	PCC - Full Depth Slab Repair	$89,353		
0000142740	2519459	MANDEVILLE ST	MEXICO ST	PAVE CHANGE	282	2	764	Flexible	Local	None	MILNEBURG	1,000	18	Weak	11.9	0.0	6.0	01/30/2015	9.3	0.0	4.7	Failure		2016	AC - Reconstruction (Minor Collector/Local)	$218,453		
0000142745	12519459	MANDEVILLE ST	PAVE CHANGE	NEW YORK ST	146	2	395	Rigid	Local	None	MILNEBURG	1,000	22	Weak	14.8	22.8	18.8	01/30/2015	13.3	20.8	17.1	Very Poor		2016	PCC - Reconstruction (Minor Collector/Local)	$190,607		
0000142750	2519997	SPAIN ST	PRESSBURG ST	VIENNA ST	370	2	1,146	Flexible	Local	None	MILNEBURG	1,000	18	Weak	19.4	33.4	26.4	01/30/2015	15.1	26.7	20.9	Very Poor		2016	AC - Reconstruction (Minor Collector/Local)	$327,664		
0000142760	2519991	SPAIN ST	VIENNA ST	MADRID ST	371	2	1,088	Flexible	Local	None	MILNEBURG	1,000	18	Weak	7.2	9.6	8.4	01/30/2015	5.6	7.5	6.6	Failure		2016	AC - Reconstruction (Minor Collector/Local)	$311,204		
0000142770	2519989	SPAIN ST	MADRID ST	ROBERT E LEE BLVD	381	2	987	Flexible	Local	None	MILNEBURG	1,000	18	Weak	14.3	4.2	9.3	01/30/2015	11.1	3.2	7.2	Failure		2016	AC - Reconstruction (Minor Collector/Local)	$282,321		
0000142780	2519379	SPAIN ST	ROBERT E LEE BLVD	MEXICO ST	379	2	1,185	Rigid	Local	None	MILNEBURG	1,000	22	Weak	16.2	61.7	39.0	01/30/2015	14.6	58.2	36.4	Very Poor		2016	PCC - Full Depth Slab Repair	$91,060		
0000142790	2519461	SPAIN ST	MEXICO ST	PAVE CHANGE	279	2	696	Flexible	Local	None	MILNEBURG	1,000	18	Weak	35.3	51.8	43.6	01/30/2015	28.5	47.6	38.1	Very Poor		2016	AC - Mill and Overlay with Base Repairs	$42,805		
0000142795	12519461	SPAIN ST	PAVE CHANGE	NEW YORK ST	151	2	376	Rigid	Local	None	MILNEBURG	1,000	22	Weak	22.0	75.9	49.0	01/30/2015	20.0	72.6	46.3	Poor		2016	PCC - Crack/Joint Sealing	$5,799		
0000142800	2521344	MARIGNY ST	GENTILLY BLVD	PELOPIDAS ST	145	2	567	Flexible	Local	None	GENTILLY TERRACE	1,000	18	Weak	15.8	26.6	21.2	01/29/2015	12.4	20.8	16.6	Very Poor		2016	AC - Reconstruction (Minor Collector/Local)	$162,211		
0000142810	2521341	MARIGNY ST	PELOPIDAS ST	MANDOLIN ST	370	2	1,198	Flexible	Local	None	GENTILLY TERRACE	1,000	18	Weak	14.7	0.0	7.4	01/29/2015	11.5	0.0	5.8	Failure		2016	AC - Reconstruction (Minor Collector/Local)	$342,598		
0000142820	2520750	MARIGNY ST	MANDOLIN ST	ST ALOYSIUS DR	370	2	1,898	Flexible	Local	None	GENTILLY TERRACE	1,000	18	Weak	0.1	0.1	0.1	12/31/2015	0.1	0.1	0.1	Failure	1	2016	AC - Reconstruction (Minor Collector/Local)	$542,685		
0000142830	2520211	MARIGNY ST	LOMBARD ST	CARNOT ST	644	2	1,938	Flexible	Local	None	GENTILLY TERRACE	1,000	18	Weak	62.4	85.0	73.7	01/30/2015	59.2	83.1	71.2	Good		2022	AC - Mill and Overlay	$92,076		
0000142840	2520209	MARIGNY ST	CARNOT ST	MIRABEAU AVE	643	2	1,798	Flexible	Local	None	GENTILLY TERRACE	1,000	18	Weak	63.1	85.7	74.4	01/30/2015	60.0	83.9	72.0	Good		2022	AC - Mill and Overlay	$85,384		
0000142850	2520026	MARIGNY ST	MIRABEAU AVE	SELMA ST	644	2	1,938	Rigid	Local	None	GENTILLY TERRACE	1,000	22	Weak	14.8	42.3	28.6	01/30/2015	13.3	39.8	26.6	Very Poor		2016	PCC - Full Depth Slab Repair	$148,958		
0000142860	2520024	MARIGNY ST	SELMA ST	DREUX AVE	646	2	1,984	Rigid	Local	None	GENTILLY TERRACE	1,000	22	Weak	20.0	34.0	27.0	01/30/2015	18.1	31.6	24.9	Very Poor		2016	PCC - Reconstruction (Minor Collector/Local)	$956,247		
0000142870	2520022	MARIGNY ST	DREUX AVE	FILMORE AVE	344	2	1,027	Rigid	Local	None	GENTILLY TERRACE	1,000	22	Weak	38.7	58.2	48.5	01/30/2015	36.2	54.7	45.5	Poor		2016	PCC - Crack/Joint Sealing	$15,822		
0000142880	2520015	MARIGNY ST	FILMORE AVE	MITHRA ST	345	2	1,150	Rigid	Local	None	MILNEBURG	1,000	22	Weak	16.4	60.8	38.6	01/30/2015	14.8	57.3	36.1	Very Poor		2016	PCC - Full Depth Slab Repair	$88,371		
0000142890	2520009	MARIGNY ST	MITHRA ST	ODIN ST	369	2	1,023	Flexible	Local	None	MILNEBURG	1,000	18	Weak	0.8	2.4	1.6	01/30/2015	0.4	1.7	1.1	Failure		2016	AC - Reconstruction (Minor Collector/Local)	$292,425		
0000142900	2520134	MARIGNY ST	ODIN ST	MENDEZ ST	369	2	1,165	Flexible	Local	None	MILNEBURG	1,000	18	Weak	51.3	70.3	60.8	01/30/2015	47.0	67.5	57.3	Fair		2017	AC - Mill and Overlay	$48,901		
0000142910	2519277	MARIGNY ST	PRENTISS AVE	ATHIS ST	380	2	1,290	Flexible	Local	None	MILNEBURG	1,000	18	Weak	33.4	42.9	38.2	01/30/2015	26.7	37.6	32.2	Very Poor		2016	AC - Mill and Overlay with Base Repairs	$79,368		
0000142920	2519974	MARIGNY ST	ATHIS ST	PRESSBURG ST	369	2	1,126	Flexible	Local	None	MILNEBURG	1,000	18	Weak	51.4	28.5	40.0	01/30/2015	47.2	22.5	34.9	Very Poor		2016	AC - Mill and Overlay with Base Repairs	$69,277		
0000142930	2519962	MARIGNY ST	PRESSBURG ST	VIENNA ST	370	2	1,073	Flexible	Local	None	MILNEBURG	1,000	18	Weak	12.1	0.0	6.1	01/30/2015	9.4	0.0	4.7	Failure		2016	AC - Reconstruction (Minor Collector/Local)	$306,851		
0000142940	2519956	MARIGNY ST	VIENNA ST	MADRID ST	373	2	1,153	Flexible	Local	None	MILNEBURG	1,000	18	Weak	8.4	0.0	4.2	01/30/2015	6.5	0.0	3.3	Failure		2016	AC - Reconstruction (Minor Collector/Local)	$329,602		
0000142950	2519954	MARIGNY ST	MADRID ST	ROBERT E LEE BLVD	380	2	1,062	Flexible	Local	None	MILNEBURG	1,000	18	Weak	1.2	11.4	6.3	01/30/2015	0.7	8.9	4.8	Failure		2016	AC - Reconstruction (Minor Collector/Local)	$303,674		
0000142960	2519377	MARIGNY ST	ROBERT E LEE BLVD	MEXICO ST	379	2	1,186	Rigid	Local	None	MILNEBURG	1,000	22	Weak	10.6	47.4	29.0	01/30/2015	9.4	44.5	27.0	Very Poor		2016	PCC - Full Depth Slab Repair	$91,154		
0000142970	2519455	MARIGNY ST	MEXICO ST	PAVE CHANGE	279	2	656	Flexible	Local	None	MILNEBURG	1,000	18	Weak	15.0	11.1	13.1	01/30/2015	11.7	8.7	10.2	Very Poor		2016	AC - Reconstruction (Minor Collector/Local)	$187,600		
0000142975	12519455	MARIGNY ST	PAVE CHANGE	NEW YORK ST	152	2	357	Rigid	Local	None	MILNEBURG	1,000	22	Weak	18.8	47.2	33.0	01/30/2015	17.0	44.3	30.7	Very Poor		2016	PCC - Full Depth Slab Repair	$27,459		
0000142980	2520235	WESTERN ST	SUMPTER ST	CARNOT ST	506	2	1,528	Flexible	Local	None	GENTILLY TERRACE	1,000	18	Weak	41.3	47.8	44.6	01/30/2015	35.5	43.3	39.4	Very Poor		2016	AC - Mill and Overlay with Base Repairs	$94,026		
0000142990	2520207	WESTERN ST	CARNOT ST	MIRABEAU AVE	644	2	1,382	Flexible	Local	None	GENTILLY TERRACE	1,000	18	Weak	36.0	36.3	36.2	01/30/2015	29.3	29.6	29.5	Very Poor		2016	AC - Mill and Overlay with Base Repairs	$85,022		

DRAFT

Appendix A RoadMatrix Section Attributes

															Field Measured Conditions				2016 Predicted Conditions										
SectionID	SEGMENTID	Street	From	To	Length (ft)	Lanes	Area (yd^2)	Pavement Type	Functional Class	FHWA Route	Neighborhood	AADT	EGT	Subgrade Strength	RCI	SDI	PCI	PCI Date	RCIYr1	SDIYr1	PCIYr1	PCI Class	Destroyed Road	Need Year (Adjusted)	Need Recommended Rehab (PCI Trigger)	Need Cost (PCI Trigger)	Last Rehab	Last Rehab Date
0000143000	2519864	WESTERN ST	MIRABEAU AVE	SELMA ST	646	2	1,901	Rigid	Local	None	GENTILLY TERRACE	1,000	22	Weak	19.0	0.0	9.5	01/30/2015	17.2	0.0	8.6	Failure		2016	PCC - Reconstruction (Minor Collector/Local)	$916,133		
0000143010	2519856	WESTERN ST	SELMA ST	DREUX AVE	644	2	1,957	Rigid	Local	None	GENTILLY TERRACE	1,000	22	Weak	24.5	49.9	37.2	01/30/2015	22.4	47.0	34.7	Very Poor		2016	PCC - Full Depth Slab Repair	$150,384		
0000143020	2519853	WESTERN ST	DREUX AVE	FILMORE AVE	254	2	772	Rigid	Local	None	GENTILLY TERRACE	1,000	22	Weak	20.9	84.8	52.9	01/30/2015	19.0	82.8	50.9	Poor		2016	PCC - Crack/Joint Sealing	$11,892		
0000143030	2560168	ELYSIAN FIELDS AVE	GENTILLY BLVD	PELOPIDAS ST	418	2	1,711	Composite	Minor Arterial	Local	GENTILLY TERRACE	7,500	34	Weak	63.7	75.4	69.6	01/29/2015	60.1	72.1	66.1	Fair		2020	AC - Mill and Overlay	$77,336		
0000143040	2520748	ELYSIAN FIELDS AVE	PELOPIDAS ST	MANDOLIN ST	371	2	1,483	Composite	Minor Arterial	Local	GENTILLY TERRACE	7,500	34	Weak	88.6	77.6	83.1	01/29/2015	87.1	74.6	80.9	Good		2025	AC - Mill and Overlay	$75,847		
0000143050	2520746	ELYSIAN FIELDS AVE	MANDOLIN ST	ST ALOYSIUS DR	370	2	1,381	Composite	Minor Arterial	Local	GENTILLY TERRACE	7,500	34	Weak	96.8	80.0	88.4	01/29/2015	96.2	77.2	86.7	Excellent		2031	AC - Mill and Overlay	$81,896		
0000143060	2520233	ELYSIAN FIELDS AVE	ST ALOYSIUS DR	LOMBARD ST	369	2	1,134	Composite	Minor Arterial	Local	GENTILLY TERRACE	7,500	34	Weak	100.0	84.0	92.0	01/29/2015	99.4	81.7	90.6	Excellent		2035	AC - Mill and Overlay	$74,261		
0000143070	2520229	ELYSIAN FIELDS AVE	LOMBARD ST	SUMPTER ST	363	2	1,134	Composite	Minor Arterial	Local	GENTILLY TERRACE	7,500	34	Weak	100.0	86.4	93.2	01/29/2015	99.4	84.8	92.1	Excellent		2036				
0000143080	2520214	ELYSIAN FIELDS AVE	SUMPTER ST	CARNOT ST	375	2	1,248	Composite	Minor Arterial	Local	GENTILLY TERRACE	7,500	34	Weak	100.0	84.7	92.4	01/29/2015	99.4	82.6	91.0	Excellent		2035	AC - Mill and Overlay	$81,689		
0000143090	2560194	ELYSIAN FIELDS AVE	CARNOT ST	CARNOT ST	132	2	419	Composite	Minor Arterial	Local	GENTILLY TERRACE	7,500	34	Weak	99.1	81.9	90.5	01/29/2015	98.6	79.3	89.0	Excellent		2034	AC - Mill and Overlay	$26,781		
0000143100	2520205	ELYSIAN FIELDS AVE	CARNOT ST	BRUTUS ST	239	2	795	Composite	Minor Arterial	Local	GENTILLY TERRACE	7,500	34	Weak	100.0	83.3	91.7	01/29/2015	99.4	80.8	90.1	Excellent		2035	AC - Mill and Overlay	$52,041		
0000143110	2520199	ELYSIAN FIELDS AVE	BRUTUS ST	MIRABEAU AVE	405	2	1,348	Composite	Minor Arterial	Local	GENTILLY TERRACE	7,500	34	Weak	47.1	83.0	65.1	01/29/2015	44.2	80.5	62.4	Fair		2019	AC - Mill and Overlay	$59,448		
0000143120	2520197	ELYSIAN FIELDS AVE	MIRABEAU AVE	TIMOLEON ST	413	2	1,415	Composite	Minor Arterial	Local	GENTILLY TERRACE	7,500	34	Weak	87.6	81.3	84.5	01/29/2015	86.1	78.6	82.4	Good		2025	AC - Mill and Overlay	$72,392		
0000143130	2519862	ELYSIAN FIELDS AVE	TIMOLEON ST	SELMA ST	232	2	760	Composite	Minor Arterial	Local	GENTILLY TERRACE	7,500	34	Weak	95.2	83.1	89.2	01/29/2015	94.4	80.6	87.5	Excellent		2030	AC - Mill and Overlay	$43,965		
0000143140	2519861	ELYSIAN FIELDS AVE	SELMA ST	SELMA ST	137	2	483	Composite	Minor Arterial	Local	GENTILLY TERRACE	7,500	34	Weak	98.2	83.2	90.7	01/29/2015	97.6	80.7	89.2	Excellent		2033	AC - Mill and Overlay	$30,123		
0000143150	2519854	ELYSIAN FIELDS AVE	SELMA ST	DREUX AVE	508	2	1,741	Composite	Minor Arterial	Local	GENTILLY TERRACE	7,500	34	Weak	97.8	85.5	91.7	01/29/2015	97.2	83.7	90.5	Excellent		2033	AC - Mill and Overlay	$108,492		
0000143160	2519851	ELYSIAN FIELDS AVE	DREUX AVE	FILMORE AVE	241	2	782	Composite	Minor Arterial	Local	GENTILLY TERRACE	7,500	34	Weak	93.6	83.2	88.4	01/29/2015	93.1	80.7	86.9	Excellent		2029	AC - Mill and Overlay	$44,135		
0000143170	2519437	ELYSIAN FIELDS AVE	FILMORE AVE	MITHRA ST	381	2	1,272	Composite	Minor Arterial	Local	MILNEBURG	7,500	34	Weak	97.6	86.4	92.0	01/29/2015	97.0	84.8	90.9	Excellent		2033	AC - Mill and Overlay	$79,283		
0000143180	2520132	ELYSIAN FIELDS AVE	MITHRA ST	ODIN ST	369	2	1,287	Composite	Minor Arterial	Local	MILNEBURG	7,500	34	Weak	95.0	84.2	89.6	01/29/2015	94.2	82.0	88.1	Excellent		2031	AC - Mill and Overlay	$76,346		
0000143190	2520128	ELYSIAN FIELDS AVE	ODIN ST	MENDEZ ST	370	2	1,203	Composite	Minor Arterial	Local	MILNEBURG	7,500	34	Weak	99.5	84.2	91.9	01/29/2015	98.9	82.0	90.5	Excellent		2035	AC - Mill and Overlay	$78,742		
0000143200	2519980	ELYSIAN FIELDS AVE	MENDEZ ST	PRENTISS AVE	381	2	1,336	Composite	Minor Arterial	Local	MILNEBURG	7,500	34	Weak	78.2	84.5	81.4	01/29/2015	75.2	82.4	78.8	Good		2024	AC - Mill and Overlay	$66,656		
0000143210	2519972	ELYSIAN FIELDS AVE	PRENTISS AVE	PRENTISS AVE	56	2	186	Composite	Minor Arterial	Local	MILNEBURG	7,500	34	Weak	70.9	82.9	76.9	01/29/2015	67.5	80.4	74.0	Good		2022	AC - Mill and Overlay	$8,840		
0000143220	2519493	ELYSIAN FIELDS AVE	PRENTISS AVE	ATHIS ST	381	2	1,250	Composite	Minor Arterial	Local	MILNEBURG	7,500	34	Weak	85.7	85.1	85.4	01/29/2015	83.9	83.2	83.6	Good		2025	AC - Mill and Overlay	$63,923		
0000143230	2519970	ELYSIAN FIELDS AVE	ATHIS ST	PRESSBURG ST	370	2	1,228	Composite	Minor Arterial	Local	MILNEBURG	7,500	34	Weak	94.3	81.8	88.1	01/29/2015	93.6	79.2	86.4	Excellent		2030	AC - Mill and Overlay	$71,069		
0000143240	2519960	ELYSIAN FIELDS AVE	PRESSBURG ST	VIENNA ST	371	2	1,233	Composite	Minor Arterial	Local	MILNEBURG	7,500	34	Weak	88.8	81.7	85.3	01/29/2015	87.3	79.1	83.2	Good		2026	AC - Mill and Overlay	$64,624		
0000143250	2519958	ELYSIAN FIELDS AVE	VIENNA ST	MADRID ST	370	2	1,244	Composite	Minor Arterial	Local	MILNEBURG	7,500	34	Weak	100.0	82.9	91.5	01/29/2015	99.4	80.4	89.9	Excellent		2035	AC - Mill and Overlay	$81,485		
0000143260	2519952	ELYSIAN FIELDS AVE	MADRID ST	ROBERT E LEE BLVD	377	2	1,236	Composite	Minor Arterial	Local	MILNEBURG	7,500	34	Weak	74.9	83.6	79.3	01/29/2015	71.6	81.2	76.4	Good		2023	AC - Mill and Overlay	$60,183		
0000143270	2519375	ELYSIAN FIELDS AVE	ROBERT E LEE BLVD	MEXICO ST	378	2	1,316	Rigid	Minor Arterial	Local	MILNEBURG	7,500	30	Weak	67.1	99.5	83.3	01/29/2015	63.5	98.9	81.2	Good		2032	PCC - Joint Repair	$100,194		
0000143280	2519662	ELYSIAN FIELDS AVE	MEXICO ST	NEW YORK ST	372	2	1,257	Rigid	Minor Arterial	Local	MILNEBURG	7,500	30	Weak	78.2	99.4	88.8	01/29/2015	75.2	98.8	87.0	Excellent		2033	PCC - Joint Repair	$98,129		
0000143290	2518426	ELYSIAN FIELDS AVE	NEW YORK ST	NEW YORK ST	57	2	192	Rigid	Minor Arterial	Local	MILNEBURG	7,500	30	Weak	73.6	100.0	86.8	01/29/2015	70.2	99.4	84.8	Good		2033	PCC - Joint Repair	$14,993		
0000143300	2519660	ELYSIAN FIELDS AVE	NEW YORK ST	LEON C SIMON DR	258	2	855	Rigid	Minor Arterial	Local	MILNEBURG	7,500	30	Weak	79.4	99.2	89.3	01/29/2015	76.6	98.6	87.6	Excellent		2033	PCC - Joint Repair	$66,737		
0000143310	2519503	ELYSIAN FIELDS AVE	LEON C SIMON DR	LEON C SIMON DR	78	2	299	Rigid	Minor Arterial	Local	MILNEBURG	7,500	30	Weak	67.4	100.0	83.7	01/29/2015	63.8	99.4	81.6	Good		2032	PCC - Joint Repair	$22,741		
0000143320	2559107	ELYSIAN FIELDS AVE	LEON C SIMON DR	LARK ST	843	2	3,417	Rigid	Minor Arterial	Local	LAKE TERRACE & OAKS	7,500	30	Weak	76.5	100.0	88.3	01/29/2015	73.3	99.4	86.4	Excellent		2034	PCC - Joint Repair	$273,348		
0000143330	2519648	ELYSIAN FIELDS AVE	LARK ST	LAKESHORE DR	1,036	2	3,953	Rigid	Minor Arterial	Local	LAKE TERRACE & OAKS	7,500	30	Weak	69.5	94.9	82.2	01/29/2015	66.0	94.1	80.1	Good		2028	PCC - Joint Repair	$272,673		
0000143340	2519614	LAKESHORE DR	ELYSIAN FIELDS AVE NB	ELYSIAN FIELDS AVE NB	823	2	3,677	Rigid	Minor Arterial	Local	LAKE TERRACE & OAKS	7,500	30	Weak	31.6	90.2	60.9	01/29/2015	29.3	88.8	59.1	Fair		2019	PCC - Joint Repair	$203,098		
0000143390	2519477	ELYSIAN FIELDS AVE	LAKESHORE DR	LARK ST	970	2	3,148	Rigid	Minor Arterial	Local	LAKE TERRACE & OAKS	7,500	30	Weak	70.8	99.2	85.0	01/29/2015	67.4	98.6	83.0	Good		2032	PCC - Joint Repair	$239,711		
0000143400	2519650	ELYSIAN FIELDS AVE	LARK ST	UNNAMED	844	2	2,775	Rigid	Minor Arterial	Local	LAKE TERRACE & OAKS	7,500	30	Weak	74.4	100.0	87.2	01/29/2015	71.1	99.4	85.3	Excellent		2033	PCC - Joint Repair	$216,567		
0000143410	2519502	ELYSIAN FIELDS AVE	LEON C SIMON DR	LEON C SIMON DR	76	2	288	Rigid	Minor Arterial	Local	MILNEBURG	7,500	30	Weak	65.8	100.0	82.9	01/29/2015	62.1	99.4	80.8	Good		2032	PCC - Joint Repair	$21,920		
0000143420	2519657	ELYSIAN FIELDS AVE	LEON C SIMON DR	NEW YORK ST	318	2	1,040	Rigid	Minor Arterial	Local	MILNEBURG	7,500	30	Weak	77.6	100.0	88.8	01/29/2015	74.6	99.4	87.0	Excellent		2034	PCC - Joint Repair	$83,187		
0000143430	2519665	ELYSIAN FIELDS AVE	NEW YORK ST	MEXICO ST	369	2	1,196	Rigid	Minor Arterial	Local	MILNEBURG	7,500	30	Weak	80.7	100.0	90.4	01/29/2015	78.0	99.4	88.7	Excellent		2034	PCC - Joint Repair	$95,702		
0000143440	2519376	ELYSIAN FIELDS AVE	MEXICO ST	ROBERT E LEE BLVD	380	2	1,287	Rigid	Minor Arterial	Local	MILNEBURG	7,500	30	Weak	68.6	98.5	83.6	01/29/2015	65.1	97.9	81.5	Good		2031	PCC - Joint Repair	$95,629		
0000143450	2519716	ELYSIAN FIELDS AVE	ROBERT E LEE BLVD	MADRID ST	368	2	1,209	Composite	Minor Arterial	Local	ST. ANTHONY	7,500	34	Weak	74.7	77.2	76.0	01/29/2015	71.4	74.1	72.8	Good		2022	AC - Mill and Overlay	$57,448		
0000143460	2519719	ELYSIAN FIELDS AVE	MADRID ST	VIENNA ST	372	2	1,273	Composite	Minor Arterial	Local	ST. ANTHONY	7,500	34	Weak	92.1	79.3	85.7	01/29/2015	91.3	76.5	83.9	Good		2027	AC - Mill and Overlay	$68,419		
0000143470	2519720	ELYSIAN FIELDS AVE	VIENNA ST	BURBANK DR	186	2	616	Composite	Minor Arterial	Local	ST. ANTHONY	7,500	34	Weak	95.7	81.8	88.8	01/29/2015	95.0	79.2	87.1	Excellent		2031	AC - Mill and Overlay	$36,548		
0000143480	2519722	ELYSIAN FIELDS AVE	BURBANK DR	PRESSBURG ST	182	2	564	Composite	Minor Arterial	Local	ST. ANTHONY	7,500	34	Weak	100.0	79.9	90.0	01/29/2015	99.4	77.1	88.3	Excellent		2034	AC - Mill and Overlay	$36,044		
0000143490	2519743	ELYSIAN FIELDS AVE	PRESSBURG ST	ATHIS ST	370	2	1,259	Composite	Minor Arterial	Local	MILNEBURG	7,500	34	Weak	99.9	80.9	90.4	01/29/2015	99.3	78.2	88.8	Excellent		2034	AC - Mill and Overlay	$80,413		
0000143500	2519492	ELYSIAN FIELDS AVE	ATHIS ST	PRENTISS AVE	382	2	1,289	Composite	Minor Arterial	Local	MILNEBURG	7,500	34	Weak	100.0	83.7	91.9	01/29/2015	99.4	81.3	90.4	Excellent		2035	AC - Mill and Overlay	$84,432		
0000143510	2519744	ELYSIAN FIELDS AVE	PRENTISS AVE	PRENTISS AVE	55	2	203	Composite	Minor Arterial	Local	ST. ANTHONY	7,500	34	Weak	93.1	81.2	87.2	01/29/2015	92.4	78.5	85.5	Excellent		2028	AC - Mill and Overlay	$11,170		
0000143520	2519978	ELYSIAN FIELDS AVE	PRENTISS AVE	MENDEZ ST	382	2	1,278	Composite	Minor Arterial	Local	ST. ANTHONY	7,500	34	Weak	100.0	82.1	91.1	01/29/2015	99.4	79.5	89.5	Excellent		2035	AC - Mill and Overlay	$83,682		
0000143530	2520127	ELYSIAN FIELDS AVE	MENDEZ ST	ODIN ST	370	2	1,233	Composite	Minor Arterial	Local	ST. ANTHONY	7,500	34	Weak	100.0	82.3	91.2	01/29/2015	99.4	79.7	89.6	Excellent		2035	AC - Mill and Overlay	$80,728		
0000143540	2520131	ELYSIAN FIELDS AVE	ODIN ST	MITHRA ST	369	2	1,251	Composite	Minor Arterial	Local	ST. ANTHONY	7,500	34	Weak	98.7	85.4	92.1	01/29/2015	98.2	83.6	90.9	Excellent		2034	AC - Mill and Overlay	$79,909		
0000143550	2519438	ELYSIAN FIELDS AVE	MITHRA ST	FILMORE AVE	380	2	1,251	Composite	Minor Arterial	Local	ST. ANTHONY	7,500	34	Weak	99.4	81.4	90.4	01/29/2015	98.8	78.7	88.8	Excellent		2034	AC - Mill and Overlay	$79,916		
0000143560	2519849	ELYSIAN FIELDS AVE	FILMORE AVE	DREUX AVE	237	2	765	Composite	Minor Arterial	Local	ST. ANTHONY	7,500	34	Weak	100.0	81.7	90.9	01/29/2015	99.4	79.1	89.3	Excellent		2035	AC - Mill and Overlay	$50,092		
0000143570	2560187	ELYSIAN FIELDS AVE	DREUX AVE	ROBIN ST	138	2	459	Composite	Minor Arterial	Local	ST. ANTHONY	7,500	34	Weak	88.6	79.1	83.9	01/29/2015	87.1	76.3	81.7	Good		2025	AC - Mill and Overlay	$23,485		
0000143580	2519858	ELYSIAN FIELDS AVE	ROBIN ST	SELMA ST	371	2	1,197	Composite	Minor Arterial	Local	ST. ANTHONY	7,500	34	Weak	94.2	81.9	88.1	01/29/2015	93.5	79.3	86.4	Excellent		2029	AC - Mill and Overlay	$67,567		
0000143590	2523210	ELYSIAN FIELDS AVE	SELMA ST	TIMOLEON ST	368	2	1,168	Composite	Minor Arterial	Local	GENTILLY TERRACE	7,500	34	Weak	88.0	83.1	85.6	01/29/2015	86.5	80.6	83.6	Good		2026	AC - Mill and Overlay	$61,228		
0000143600	2520195	ELYSIAN FIELDS AVE	TIMOLEON ST	MIRABEAU AVE	382	2	1,233	Composite	Minor Arterial	Local	GENTILLY TERRACE	7,500	34	Weak	91.1	81.9	86.5	01/29/2015	90.1	79.3	84.7	Good		2027	AC - Mill and Overlay	$66,264		
0000143610	2560929	ELYSIAN FIELDS AVE	MIRABEAU AVE	MIRABEAU AVE	53	2	199	Composite	Minor Arterial	Local	GENTILLY TERRACE	7,500	34	Weak	79.3	78.5	78.9	01/29/2015	76.5	75.6	76.1	Good		2023	AC - Mill and Overlay	$9,678		
0000143620	2520201	ELYSIAN FIELDS AVE	MIRABEAU AVE	BRUTUS ST	363	2	1,277	Composite	Minor Arterial	Local	GENTILLY TERRACE	7,500	34	Weak	100.0	83.7	91.9	01/29/2015	99.4	81.3	90.4	Excellent		2035	AC - Mill and Overlay	$83,624		
0000143630	2520203	ELYSIAN FIELDS AVE	BRUTUS ST	CARNOT ST	371	2	1,198	Composite	Minor Arterial	Local	GENTILLY TERRACE	7,500	34	Weak	100.0	84.3	92.2	01/29/2015	99.4	82.1	90.8	Excellent		2035	AC - Mill and Overlay	$78,466		
0000143640	2520213	ELYSIAN FIELDS AVE	CARNOT ST	SUMPTER ST	368	2	1,187	Composite	Minor Arterial	Local	DILLARD	7,500	34	Weak	100.0	85.8	92.9	01/29/2015	99.4	84.1	91.8	Excellent		2036				
0000143650	2520227	ELYSIAN FIELDS AVE	SUMPTER ST	LOMBARD ST	369	2	1,155	Composite	Minor Arterial	Local	DILLARD	7,500	34	Weak	100.0	84.8	92.4	01/29/2015	99.4	82.8	91.1	Excellent		2035	AC - Mill and Overlay	$75,628		
0000143660	2520232	ELYSIAN FIELDS AVE	LOMBARD ST	STEPHEN GIRARD ST	370	2	1,212	Composite	Minor Arterial	Local	DILLARD	7,500	34	Weak	100.0	86.9	93.5	01/29/2015	99.4	85.4	92.4	Excellent		2036				
0000143670	2520757	ELYSIAN FIELDS AVE	STEPHEN GIRARD ST	MANDOLIN ST	370	2	1,271	Composite	Minor Arterial	Local	GENTILLY TERRACE	7,500	34	Weak	100.0	88.3	94.2	01/29/2015	99.4	86.8	93.1	Excellent		2036				
0000143680	2520759	ELYSIAN FIELDS AVE	MANDOLIN ST	PELOPIDAS ST	370	2	1,213	Composite	Minor Arterial	Local	GENTILLY TERRACE	7,500	34	Weak	92.4	83.1	87.8	01/29/2015	91.7	80.6	86.2	Excellent		2028	AC - Mill and Overlay	$66,806		
0000143690	2561009	ELYSIAN FIELDS AVE	PELOPIDAS ST	SENATE ST	371	2	1,522	Composite	Minor Arterial	Local	GENTILLY TERRACE	7,500	34	Weak	76.3	83.1	79.7	01/29/2015	73.1	80.6	76.9	Good		2023	AC - Mill and Overlay	$74,097		
0000143710	2521493	ELYSIAN FIELDS AVE	SENATE ST	GENTILLY BLVD	127	2	524	Composite	Minor Arterial	Local	GENTILLY TERRACE	7,500	34	Weak	39.6	84.6	62.1	01/29/2015	37.2	82.5	59.9	Fair		2018	AC - Mill and Overlay	$22,539		
0000143720	2519904	LAKESHORE DR	ELYSIAN FIELDS AVE	END OF ONEWAY	489	2	2,710	Rigid	Minor Arterial	Local	LAKE TERRACE & OAKS	7,500	30	Weak	40.2	93.0	66.6	01/29/2015	37.8	92.3	65.1	Fair		2022	PCC - Joint Repair	$161,202		
0000143730	2519905	LAKESHORE DR	END OF ONEWAY	PAVE CHANGE	566	4	2,724	Rigid	Minor Arterial	Local	LAKE TERRACE & OAKS	7,500	30	Weak	41.1	63.7	52.4	01/29/2015	38.7	60.1	49.4	Poor		2016	PCC - Joint Repair	$139,734		
0000143735	12519905	LAKESHORE DR	PAVE CHANGE	LEVEE	519	4	2,498	Composite	Minor Arterial	Local	LAKE TERRACE & OAKS	7,500	30	Weak	64.3	94.4	79.4	01/29/2015	60.7	93.6	77.2	Good		2027	AC - Mill and Overlay	$134,253		
0000143740	2519903	LAKESHORE DR	START OF ONEWAY	ELYSIAN FIELDS AVE	450	2	2,061	Rigid	Minor Arterial	Local	LAKE TERRACE & OAKS	7,500	30	Weak	34.2	75.5	54.9	01/29/2015	31.8	72.2	52.0	Poor		2016	PCC - Joint Repair	$105,688		
0000143750	2519605	LAKESHORE DR	ELYSIAN FIELDS AVE	END OF ONEWAY	423	2	1,938	Rigid	Minor Arterial	Local	LAKE TERRACE & OAKS	7,500	30	Weak	34.5	77.5	56.0	01/29/2015	32.0	74.4	53.2	Poor		2016	PCC - Joint Repair	$99,419		
0000143760	2518036	LAKESHORE DR	END OF ONEWAY	UNO ENTRANCE	388	2	1,772	Composite	Minor Arterial	Local	LAKE TERRACE & OAKS	7,500	34	Weak	55.5	57.9	56.7	01/29/2015	52.3	54.5	53.4	Poor		2016	AC - Mill and Overlay	$72,593		
0000143770	2519588	LAKESHORE DR	UNO ENTRANCE	LEVEE	616	4	3,430	Composite	Minor Arterial	Local	LAKE TERRACE & OAKS	7,500	34	Weak	75.4	91.8	83.6	01/29/2015	72.1	91.0	81.6	Good		2026	AC - Mill and Overlay	$179,827		
0000143780	2519604	LAKESHORE DR	START OF ONEWAY	ELYSIAN FIELDS AVE	459	2	3,038	Rigid	Minor Arterial	Local	LAKE TERRACE & OAKS	7,500	30	Weak	42.4	85.6	64.0	01/29/2015	39.9	83.8	61.9	Fair		2019	PCC - Joint Repair	$167,779		
0000143790	2520949	TOURO ST	FOY ST	CATON ST	371	2	1,065	Flexible	Local	None	DILLARD	1,000	18	Weak	19.3	3.2	11.3	01/29/2015	15.0	2.4	8.7	Failure		2016	AC - Reconstruction (Minor Collector/Local)	$304,500		
0000143800	2520946	TOURO ST	CATON ST	SENATE ST	370	2	1,038	Flexible	Local	None	DILLARD	1,000	18	Weak	46.1	100.0	73.1	01/29/2015	41.5	98.5	70.0	Good		2021	AC - Mill and Overlay	$48,107		
0000143810	2521395	TOURO ST	SENATE ST	PELOPIDAS ST	370	2	1,117	Composite	Local	None	DILLARD	1,000	26	Weak	42.6	82.2	62.4	01/29/2015	40.2	79.8	60.0	Fair		2019	AC - Mill and Overlay	$49,269		
0000143820	2521393	TOURO ST	PELOPIDAS ST	MANDOLIN ST	367	2	1,100	Flexible	Local	None	DILLARD	1,000	18	Weak	31.6	52.4	42.0	01/29/2015	25.2	48.3	36.8	Very Poor		2016	AC - Mill and Overlay with Base Repairs	$67,670		

DRAFT

Appendix A RoadMatrix Section Attributes

															Field Measured Conditions				2016 Predicted Conditions										
SectionID	SEGMENTID	Street	From	To	Length (ft)	Lanes	Area (yd^2)	Pavement Type	Functional Class	FHWA Route	Neighborhood	AADT	EGT	Subgrade Strength	RCI	SDI	PCI	PCI Date	RCIYr1	SDIYr1	PCIYr1	PCI Class	Destroyed Road	Need Year (Adjusted)	Need Recommended Rehab (PCI Trigger)	Need Cost (PCI Trigger)	Last Rehab	Last Rehab Date
0000143830	2521391	TOURO ST	MANDOLIN ST	STEPHEN GIRARD ST	371	2	1,131	Flexible	Local	None	DILLARD	1,000	18	Weak	55.1	49.7	52.4	01/29/2015	51.3	45.2	48.3	Poor		2016	AC - Mill and Overlay	$46,316		
0000143840	2519900	TOURO ST	STEPHEN GIRARD ST	LOMBARD ST	368	2	1,100	Flexible	Local	None	DILLARD	1,000	18	Weak	48.3	46.1	47.2	01/29/2015	43.8	41.5	42.7	Poor		2016	AC - Mill and Overlay	$45,069		
0000143850	2519776	TOURO ST	LOMBARD ST	SUMPTER ST	371	2	1,109	Flexible	Local	None	DILLARD	1,000	18	Weak	53.9	54.4	54.2	01/29/2015	50.0	50.6	50.3	Poor		2016	AC - Mill and Overlay	$45,437		
0000143860	2519707	TOURO ST	SUMPTER ST	CARNOT ST	367	2	1,089	Flexible	Local	None	DILLARD	1,000	18	Weak	51.3	51.5	51.4	01/29/2015	47.0	47.3	47.2	Poor		2016	AC - Mill and Overlay	$44,613		
0000143870	2519530	TOURO ST	CARNOT ST	BRUTUS ST	370	2	1,133	Flexible	Local	None	DILLARD	1,000	18	Weak	25.0	49.2	37.1	01/29/2015	19.5	44.7	32.1	Very Poor		2016	AC - Mill and Overlay with Base Repairs	$69,714		
0000143880	2519337	TOURO ST	BRUTUS ST	MIRABEAU AVE	383	2	1,155	Flexible	Local	None	DILLARD	1,000	18	Weak	54.3	51.6	53.0	01/29/2015	50.4	47.4	48.9	Poor		2016	AC - Mill and Overlay	$47,289		
0000143890	2519576	TOURO ST	MIRABEAU AVE	TIMOLEON ST	382	2	968	Flexible	Local	None	ST. ANTHONY	1,000	18	Weak	8.4	13.7	11.1	01/29/2015	6.5	10.6	8.6	Failure		2016	AC - Reconstruction (Minor Collector/Local)	$276,760		
0000143900	2519803	TOURO ST	TIMOLEON ST	SELMA ST	369	2	920	Flexible	Local	None	ST. ANTHONY	1,000	18	Weak	22.1	0.0	11.1	01/29/2015	17.0	0.0	8.5	Failure		2016	AC - Reconstruction (Minor Collector/Local)	$263,097		
0000143910	2519801	TOURO ST	SELMA ST	ROBIN ST	371	2	832	Flexible	Local	None	ST. ANTHONY	1,000	18	Weak	7.2	15.2	11.2	01/29/2015	5.6	11.9	8.8	Failure		2016	AC - Reconstruction (Minor Collector/Local)	$237,899		
0000143920	2519798	TOURO ST	ROBIN ST	START OF ONEWAY	70	2	203	Flexible	Local	None	ST. ANTHONY	1,000	18	Weak	5.7	30.7	18.2	01/29/2015	4.4	24.3	14.4	Very Poor		2016	AC - Reconstruction (Minor Collector/Local)	$57,926		
0000143930	2519252	PASTEUR BLVD	TOURO ST	FILMORE AVE	316	1	733	Flexible	Local	None	ST. ANTHONY	1,000	18	Weak	10.5	0.0	5.3	01/29/2015	8.3	0.0	4.1	Failure		2016	AC - Reconstruction (Minor Collector/Local)	$209,556		
0000143940	2524585	PASTEUR BLVD	FILMORE AVE	RAPIDES DR	745	1	1,805	Flexible	Local	None	ST. ANTHONY	1,000	18	Weak	14.6	0.0	7.3	01/29/2015	11.4	0.0	5.7	Failure		2016	AC - Reconstruction (Minor Collector/Local)	$516,058		
0000143950	2519254	PASTEUR BLVD	RAPIDES DR	PRENTISS AVE	753	1	1,761	Flexible	Local	None	ST. ANTHONY	1,000	18	Weak	11.4	0.0	5.7	01/29/2015	8.9	0.0	4.5	Failure		2016	AC - Reconstruction (Minor Collector/Local)	$503,666		
0000143960	2519489	PASTEUR BLVD	PRENTISS AVE	BURBANK DR	934	1	2,081	Flexible	Local	None	ST. ANTHONY	1,000	18	Weak	59.7	69.3	64.5	01/29/2015	56.2	66.5	61.4	Fair		2018	AC - Mill and Overlay	$89,541		
0000143970	2519256	PASTEUR BLVD	BURBANK DR	ROBERT E LEE BLVD	925	1	2,034	Flexible	Local	None	ST. ANTHONY	1,000	18	Weak	53.1	91.0	72.1	01/29/2015	49.1	89.5	69.3	Fair		2020	AC - Mill and Overlay	$91,959		
0000143980	2559774	PASTEUR BLVD	ROBERT E LEE BLVD	UNNAMED	925	1	2,087	Flexible	Local	None	ST. ANTHONY	1,000	18	Weak	18.8	0.0	9.4	01/29/2015	14.6	0.0	7.3	Failure		2016	AC - Reconstruction (Minor Collector/Local)	$596,957		
0000143990	2519488	PASTEUR BLVD	BURBANK DR	PRENTISS AVE	934	1	2,164	Flexible	Local	None	ST. ANTHONY	1,000	18	Weak	55.4	73.4	64.4	01/29/2015	51.6	70.9	61.3	Fair		2018	AC - Mill and Overlay	$93,113		
0000144000	2519742	PASTEUR BLVD	PRENTISS AVE	RAPIDES DR	753	1	1,710	Flexible	Local	None	ST. ANTHONY	1,000	18	Weak	5.4	0.0	2.7	01/29/2015	4.1	0.0	2.1	Failure		2016	AC - Reconstruction (Minor Collector/Local)	$489,049		
0000144010	2519440	PASTEUR BLVD	RAPIDES DR	FILMORE AVE	746	1	1,693	Flexible	Local	None	ST. ANTHONY	1,000	18	Weak	9.7	0.0	4.9	01/29/2015	7.6	0.0	3.8	Failure		2016	AC - Reconstruction (Minor Collector/Local)	$484,029		
0000144020	2519327	PASTEUR BLVD	FILMORE AVE	TOURO ST	303	1	733	Flexible	Local	None	ST. ANTHONY	1,000	18	Weak	8.4	0.0	4.2	01/29/2015	6.5	0.0	3.3	Failure		2016	AC - Reconstruction (Minor Collector/Local)	$209,683		
0000144030	2520942	PAUGER ST	NORMAN MAYER AVE	SENATE ST	235	2	772	Flexible	Local	None	DILLARD	1,000	18	Weak	25.3	0.0	12.7	01/29/2015	19.7	0.0	9.9	Failure		2016	AC - Reconstruction (Minor Collector/Local)	$220,646		
0000144040	2520740	PAUGER ST	SENATE ST	PELOPIDAS ST	370	2	1,016	Flexible	Local	None	DILLARD	1,000	18	Weak	59.6	29.8	44.7	01/29/2015	53.9	23.6	38.8	Very Poor		2016	AC - Mill and Overlay with Base Repairs	$62,508		
0000144050	2520738	PAUGER ST	PELOPIDAS ST	MANDOLIN ST	370	2	1,215	Flexible	Local	None	DILLARD	1,000	18	Weak	36.2	52.9	44.6	01/29/2015	29.6	48.9	39.3	Very Poor		2016	AC - Mill and Overlay with Base Repairs	$74,774		
0000144060	2520736	PAUGER ST	MANDOLIN ST	STEPHEN GIRARD ST	370	2	1,093	Flexible	Local	None	DILLARD	1,000	18	Weak	62.9	50.0	56.5	01/29/2015	59.8	45.6	52.7	Poor		2016	AC - Mill and Overlay	$44,759		
0000144070	2519705	PAUGER ST	STEPHEN GIRARD ST	LOMBARD ST	369	2	1,088	Flexible	Local	None	DILLARD	1,000	18	Weak	65.7	45.8	55.8	01/29/2015	62.8	41.2	52.0	Poor		2016	AC - Mill and Overlay	$44,554		
0000144080	2519703	PAUGER ST	LOMBARD ST	SUMPTER ST	370	2	1,149	Flexible	Local	None	DILLARD	1,000	18	Weak	35.0	43.5	39.3	01/29/2015	28.2	38.4	33.3	Very Poor		2016	AC - Mill and Overlay with Base Repairs	$70,706		
0000144090	2519536	PAUGER ST	SUMPTER ST	CARNOT ST	368	2	1,143	Flexible	Local	None	DILLARD	1,000	18	Weak	59.7	43.5	51.6	01/29/2015	56.2	38.4	47.3	Poor		2016	AC - Mill and Overlay	$46,812		
0000144100	2519331	PAUGER ST	CARNOT ST	BRUTUS ST	369	2	1,096	Flexible	Local	None	DILLARD	1,000	18	Weak	43.5	46.1	44.8	01/29/2015	38.4	41.5	40.0	Poor		2016	AC - Mill and Overlay	$44,905		
0000144110	2519528	PAUGER ST	BRUTUS ST	MIRABEAU AVE	382	2	1,143	Flexible	Local	None	DILLARD	1,000	18	Weak	60.8	36.0	48.4	01/29/2015	57.4	29.3	43.4	Poor		2016	AC - Mill and Overlay	$46,798		
0000144120	2519575	PAUGER ST	MIRABEAU AVE	TIMOLEON ST	381	2	758	Flexible	Local	None	ST. ANTHONY	1,000	18	Weak	41.9	55.7	48.8	01/29/2015	36.3	51.9	44.1	Poor		2016	AC - Mill and Overlay	$31,038		
0000144130	2519800	PAUGER ST	TIMOLEON ST	SELMA ST	372	2	1,134	Flexible	Local	None	ST. ANTHONY	1,000	18	Weak	25.4	41.1	33.3	01/29/2015	19.8	35.3	27.6	Very Poor		2016	AC - Mill and Overlay with Base Repairs	$69,790		
0000144140	2519772	CAMERON BLVD	SELMA ST	STAR TOF ONEWAY	241	2	756	Rigid	Local	None	ST. ANTHONY	1,000	22	Weak	24.3	93.4	58.9	01/29/2015	22.2	92.8	57.5	Fair		2018	PCC - Crack/Joint Sealing	$12,240		
0000144150	2519257	CAMERON BLVD	START OF ONEWAY	FILMORE AVE	518	1	1,193	Rigid	Local	None	ST. ANTHONY	1,000	22	Weak	8.2	40.5	24.4	01/29/2015	7.0	38.1	22.6	Very Poor		2016	PCC - Reconstruction (Minor Collector/Local)	$575,087		
0000144160	2519449	CAMERON BLVD	FILMORE AVE	RAPIDES DR	748	1	1,590	Flexible	Local	None	ST. ANTHONY	1,000	18	Weak	23.1	0.0	11.6	01/29/2015	17.8	0.0	8.9	Failure		2016	AC - Reconstruction (Minor Collector/Local)	$454,668		
0000144170	2519474	CAMERON BLVD	RAPIDES DR	PRENTISS AVE	751	1	1,741	Flexible	Local	None	ST. ANTHONY	1,000	18	Weak	23.3	3.2	13.3	01/29/2015	18.0	2.4	10.2	Very Poor		2016	AC - Reconstruction (Minor Collector/Local)	$497,787		
0000144180	2519485	CAMERON BLVD	PRENTISS AVE	BURBANK DR	934	1	2,162	Flexible	Local	None	ST. ANTHONY	1,000	18	Weak	9.4	0.0	4.7	01/29/2015	7.4	0.0	3.7	Failure		2016	AC - Reconstruction (Minor Collector/Local)	$618,183		
0000144190	2519476	CAMERON BLVD	BURBANK DR	ROBERT E LEE BLVD	924	1	2,141	Flexible	Local	None	ST. ANTHONY	1,000	18	Weak	12.8	0.0	6.4	01/29/2015	9.9	0.0	5.0	Failure		2016	AC - Reconstruction (Minor Collector/Local)	$612,145		
0000144200	2559776	CAMERON BLVD	ROBERT E LEE BLVD	BURBANK DR	924	1	2,140	Flexible	Local	None	ST. ANTHONY	1,000	18	Weak	7.3	0.0	3.7	01/29/2015	5.7	0.0	2.9	Failure		2016	AC - Reconstruction (Minor Collector/Local)	$611,859		
0000144210	2519486	CAMERON BLVD	BURBANK DR	PRENTISS AVE	935	1	2,087	Flexible	Local	None	ST. ANTHONY	1,000	18	Weak	9.1	0.0	4.6	01/29/2015	7.1	0.0	3.6	Failure		2016	AC - Reconstruction (Minor Collector/Local)	$596,862		
0000144220	2519667	CAMERON BLVD	PRENTISS AVE	RAPIDES DR	751	1	1,696	Flexible	Local	None	ST. ANTHONY	1,000	18	Weak	9.2	0.0	4.6	01/29/2015	7.2	0.0	3.6	Failure		2016	AC - Reconstruction (Minor Collector/Local)	$484,886		
0000144230	2519307	CAMERON BLVD	RAPIDES DR	FILMORE AVE	748	1	1,661	Flexible	Local	None	ST. ANTHONY	1,000	18	Weak	5.5	0.0	2.8	01/29/2015	4.2	0.0	2.1	Failure		2016	AC - Reconstruction (Minor Collector/Local)	$475,132		
0000144240	2519328	CAMERON BLVD	FILMORE AVE	END OF ONEWAY	505	1	1,164	Rigid	Local	None	ST. ANTHONY	1,000	22	Weak	12.4	48.6	30.5	01/29/2015	11.1	45.7	28.4	Very Poor		2016	PCC - Full Depth Slab Repair	$89,472		
0000144250	2520950	NORMAN MAYER AVE	GENTILLY BLVD	FOY ST	232	2	1,158	Flexible	Major Collector	Local	DILLARD	5,000	30	Weak	55.1	72.3	63.7	01/29/2015	51.3	69.6	60.5	Fair		2018	AC - Mill and Overlay	$49,827		
0000144260	2520947	NORMAN MAYER AVE	FOY ST	CATON ST	431	2	2,212	Flexible	Major Collector	Local	DILLARD	5,000	30	Weak	57.4	57.4	57.4	01/29/2015	53.7	53.7	53.7	Poor		2016	AC - Mill and Overlay	$90,601		
0000144270	2520943	NORMAN MAYER AVE	CATON ST	PAUGER ST	173	2	782	Flexible	Major Collector	Local	DILLARD	5,000	30	Weak	48.7	54.6	51.7	01/29/2015	44.2	50.8	47.5	Poor		2016	AC - Mill and Overlay	$32,012		
0000144280	2521396	NORMAN MAYER AVE	PAUGER ST	SENATE ST	302	2	1,369	Flexible	Major Collector	Local	DILLARD	5,000	30	Weak	74.9	57.1	66.0	01/29/2015	72.5	53.4	63.0	Fair		2019	AC - Mill and Overlay	$60,375		
0000144290	2520835	NORMAN MAYER AVE	SENATE ST	START OF ONEWAY	178	2	829	Flexible	Major Collector	Local	DILLARD	5,000	30	Weak	64.3	59.5	61.9	01/29/2015	61.3	56.0	58.7	Fair		2018	AC - Mill and Overlay	$35,679		
0000144300	2560210	NORMAN MAYER AVE	START OF ONEWAY	PELOPIDAS ST	126	1	305	Flexible	Major Collector	Local	DILLARD	5,000	30	Weak	22.2	35.4	28.8	01/29/2015	17.1	28.6	22.9	Very Poor		2016	AC - Reconstruction (Arterial/Major Collector)	$87,318		
0000144310	2519237	ST ANTHONY AVE	PELOPIDAS ST	PELOPIDAS ST	109	1	407	Flexible	Major Collector	Local	DILLARD	5,000	30	Weak	54.2	60.2	57.2	01/29/2015	50.3	56.7	53.5	Poor		2016	AC - Mill and Overlay	$16,666		
0000144320	2519304	ST ANTHONY AVE	PELOPIDAS ST	MANDOLIN ST	371	1	1,558	Flexible	Major Collector	Local	DILLARD	5,000	30	Weak	69.3	63.6	66.5	01/29/2015	66.5	60.6	63.6	Fair		2019	AC - Mill and Overlay	$68,711		
0000144330	2519305	ST ANTHONY AVE	MANDOLIN ST	STEPHEN GIRARD ST	370	2	1,374	Flexible	Major Collector	Local	DILLARD	5,000	30	Weak	52.3	68.6	60.5	01/29/2015	48.2	65.8	57.0	Fair		2017	AC - Mill and Overlay	$57,699		
0000144340	2519306	ST ANTHONY AVE	STEPHEN GIRARD ST	LOMBARD ST	369	2	1,292	Flexible	Major Collector	Local	DILLARD	5,000	30	Weak	49.2	65.5	57.4	01/29/2015	44.7	62.6	53.7	Poor		2016	AC - Mill and Overlay	$52,914		
0000144350	2519338	ST ANTHONY AVE	LOMBARD ST	SUMPTER ST	370	2	1,392	Flexible	Major Collector	Local	DILLARD	5,000	30	Weak	60.1	53.2	56.7	01/29/2015	56.6	49.2	52.9	Poor		2016	AC - Mill and Overlay	$57,033		
0000144360	2519339	ST ANTHONY AVE	SUMPTER ST	CARNOT ST	368	2	1,378	Flexible	Major Collector	Local	DILLARD	5,000	30	Weak	48.9	57.0	53.0	01/29/2015	44.4	53.3	48.9	Poor		2016	AC - Mill and Overlay	$56,423		
0000144370	2519340	ST ANTHONY AVE	CARNOT ST	BRUTUS ST	370	2	1,362	Flexible	Major Collector	Local	DILLARD	5,000	30	Weak	18.3	31.6	25.0	01/29/2015	14.3	25.2	19.8	Very Poor		2016	AC - Reconstruction (Arterial/Major Collector)	$389,625		
0000144380	2519341	ST ANTHONY AVE	BRUTUS ST	MIRABEAU AVE	377	2	1,456	Flexible	Major Collector	Local	DILLARD	5,000	30	Weak	11.2	26.6	18.9	01/29/2015	8.7	20.8	14.8	Very Poor		2016	AC - Reconstruction (Arterial/Major Collector)	$416,411		
0000144390	2519342	ST ANTHONY AVE	MIRABEAU AVE	MIRABEAU AVE	68	2	261	Flexible	Major Collector	Local	DILLARD	5,000	30	Weak	1.7	72.2	37.0	01/29/2015	1.2	69.5	35.4	Very Poor		2016	AC - Mill and Overlay with Base Repairs	$16,087		
0000144400	2519574	ST ANTHONY AVE	MIRABEAU AVE	TIMOLEON ST	374	1	1,380	Rigid	Major Collector	Local	ST. ANTHONY	5,000	30	Weak	54.1	65.2	59.7	01/29/2015	51.0	61.5	56.3	Fair		2017	PCC - Joint Repair	$72,574		
0000144410	2519343	ST ANTHONY AVE	TIMOLEON ST	SELMA ST	369	1	1,032	Rigid	Major Collector	Local	ST. ANTHONY	5,000	30	Weak	59.5	90.7	75.1	01/29/2015	56.0	89.6	72.8	Good		2024	PCC - Joint Repair	$64,493		
0000144420	2519344	ST ANTHONY AVE	SELMA ST	FILMORE AVE	743	1	2,042	Rigid	Major Collector	Local	ST. ANTHONY	5,000	30	Weak	54.9	54.6	54.8	01/29/2015	51.8	51.5	51.7	Poor		2016	PCC - Joint Repair	$104,759		
0000144430	2560220	ST ANTHONY AVE	FILMORE AVE	RAPIDES DR	747	1	2,090	Rigid	Major Collector	Local	ST. ANTHONY	5,000	30	Weak	37.6	29.3	33.5	01/29/2015	35.1	27.1	31.1	Very Poor		2016	PCC - Full Depth Slab Repair	$160,596		
0000144440	2519346	ST ANTHONY AVE	RAPIDES DR	PRENTISS AVE	749	1	2,131	Rigid	Major Collector	Local	ST. ANTHONY	5,000	30	Weak	64.3	54.9	59.6	01/29/2015	60.7	51.8	56.3	Fair		2017	PCC - Joint Repair	$112,051		
0000144450	2519347	ST ANTHONY AVE	PRENTISS AVE	PRENTISS AVE	58	1	220	Rigid	Major Collector	Local	ST. ANTHONY	5,000	30	Weak	44.6	98.4	71.5	01/29/2015	41.9	97.8	69.9	Fair		2027	PCC - Joint Repair	$14,836		
0000144460	2519487	ST ANTHONY AVE	PRENTISS AVE	BURBANK DR	935	1	2,714	Rigid	Major Collector	Local	ST. ANTHONY	5,000	30	Weak	65.9	66.5	66.2	01/29/2015	62.2	62.9	62.6	Fair		2019	PCC - Joint Repair	$149,883		
0000144470	2519348	ST ANTHONY AVE	BURBANK DR	ROSARY DR	476	1	1,381	Rigid	Major Collector	Local	ST. ANTHONY	5,000	30	Weak	73.5	86.7	80.1	01/29/2015	70.1	85.1	77.6	Good		2024	PCC - Joint Repair	$86,331		
0000144480	2559777	ST ANTHONY AVE	ROSARY DR	ROBERT E LEE BLVD	448	1	1,307	Rigid	Major Collector	Local	ST. ANTHONY	5,000	30	Weak	66.3	87.6	77.0	01/29/2015	62.7	86.1	74.4	Good		2023	PCC - Joint Repair	$79,693		
0000144490	2519372	ST ANTHONY AVE	ROBERT E LEE BLVD	LEON C SIMON DR	637	1	2,130	Rigid	Major Collector	Local	ST. ANTHONY	5,000	30	Weak	71.1	92.3	81.7	01/29/2015	67.7	91.6	79.7	Good		2026	PCC - Joint Repair	$139,878		
0000144500	2519373	ST ANTHONY AVE	LEON C SIMON DR	ROBERT E LEE BLVD	629	1	1,746	Rigid	Major Collector	Local	ST. ANTHONY	5,000	30	Weak	59.0	92.2	75.6	01/29/2015	55.5	91.5	73.5	Good		2025	PCC - Joint Repair	$111,827		
0000144510	2519514	ST ANTHONY AVE	ROBERT E LEE BLVD	ROSARY DR	448	1	1,220	Rigid	Major Collector	Local	ST. ANTHONY	5,000	30	Weak	53.5	93.3	73.4	01/29/2015	50.5	92.6	71.6	Good		2025	PCC - Joint Repair	$78,119		
0000144520	2519520	ST ANTHONY AVE	ROSARY DR	BURBANK DR	476	1	1,306	Rigid	Major Collector	Local	ST. ANTHONY	5,000	30	Weak	60.2	90.2	75.2	01/29/2015	56.7	88.8	72.8	Good		2024	PCC - Joint Repair	$81,602		
0000144530	2519484	ST ANTHONY AVE	BURBANK DR	PRENTISS AVE	935	1	2,597	Rigid	Major Collector	Local	ST. ANTHONY	5,000	30	Weak	72.7	61.4	67.1	01/29/2015	69.3	57.9	63.6	Fair		2019	PCC - Joint Repair	$143,457		
0000144540	2519556	ST ANTHONY AVE	PRENTISS AVE	PRENTISS AVE	59	1	229	Rigid	Major Collector	Local	ST. ANTHONY	5,000	30	Weak	0.0	20.2	10.1	01/29/2015	0.0	18.3	9.2	Failure		2016	PCC - Reconstruction (Arterial/Major Collector)	$110,326		
0000144550	2519560	ST ANTHONY AVE	PRENTISS AVE	RAPIDES DR	749	1	2,111	Rigid	Major Collector	Local	ST. ANTHONY	5,000	30	Weak	55.7	64.7	60.2	01/29/2015	52.5	61.0	56.8	Fair		2017	PCC - Joint Repair	$111,000		
0000144560	2519309	ST ANTHONY AVE	RAPIDES DR	FILMORE AVE	746	1	2,087	Rigid	Major Collector	Local	ST. ANTHONY	5,000	30	Weak	47.5	59.9	53.7	01/29/2015	44.6	56.4	50.5	Poor		2016	PCC - Joint Repair	$107,050		
0000144570	2560222	ST ANTHONY AVE	FILMORE AVE	SELMA ST	744	1	2,082	Rigid	Major Collector	Local	ST. ANTHONY	5,000	30	Weak	43.7	49.5	46.6	01/29/2015	41.1	46.6	43.9	Poor		2016	PCC - Joint Repair	$106,765		
0000144580	2519688	ST ANTHONY AVE	SELMA ST	TIMOLEON ST	368	1	1,012	Rigid	Major Collector	Local	ST. ANTHONY	5,000	30	Weak	51.4	39.9	45.7	01/29/2015	48.5	37.5	43.0	Poor		2016	PCC - Joint Repair	$51,906		
0000144590	2519573	ST ANTHONY AVE	TIMOLEON ST	MIRABEAU AVE	374	1	1,019	Rigid	Major Collector	Local	ST. ANTHONY	5,000	30	Weak	42.7	60.7	51.7	01/29/2015	40.2	57.2	48.7	Poor		2016	PCC - Joint Repair	$52,283		
0000144600	2519823	ST ANTHONY AVE	MIRABEAU AVE	MIRABEAU AVE	70	1	263	Composite	Major Collector	Local	DILLARD	5,000	34	Weak	20.4	57.5	39.0	01/29/2015	18.5	54.1	36.3	Very Poor		2016	AC - Mill and Overlay with Base Repairs	$16,203		
0000144610	2519825	ST ANTHONY AVE	MIRABEAU AVE	BRUTUS ST	374	1	1,011	Flexible	Major Collector	Local	DILLARD	5,000	30	Weak	14.2	44.0	29.1	01/29/2015	11.1	39.0	25.1	Very Poor		2016	AC - Mill and Overlay with Base Repairs	$62,187		

DRAFT

Stantec

Appendix A RoadMatrix Section Attributes

															Field Measured Conditions				2016 Predicted Conditions									
SectionID	SEGMENTID	Street	From	To	Length (ft)	Lanes	Area (yd^2)	Pavement Type	Functional Class	FHWA Route	Neighborhood	AADT	EGT	Subgrade Strength	RCI	SDI	PCI	PCI Date	RCIYr1	SDIYr1	PCIYr1	PCI Class	Destroyed Road	Need Year (Adjusted)	Need Recommended Rehab (PCI Trigger)	Need Cost (PCI Trigger)	Last Rehab	Last Rehab Date
0000144620	2519671	ST ANTHONY AVE	BRUTUS ST	CARNOT ST	369	1	1,073	Flexible	Major Collector	Local	DILLARD	5,000	30	Weak	39.6	39.0	39.3	01/29/2015	33.4	32.7	33.1	Very Poor		2016	AC - Mill and Overlay with Base Repairs	$65,995		
0000144630	2519697	ST ANTHONY AVE	CARNOT ST	SUMPTER ST	369	1	1,018	Flexible	Major Collector	Local	DILLARD	5,000	30	Weak	29.2	60.5	44.9	01/29/2015	23.1	57.1	40.1	Poor		2016	AC - Mill and Overlay	$41,696		
0000144640	2519522	ST ANTHONY AVE	SUMPTER ST	LOMBARD ST	370	1	1,087	Flexible	Major Collector	Local	DILLARD	5,000	30	Weak	60.7	56.2	58.5	01/29/2015	57.3	52.4	54.9	Poor		2016	AC - Mill and Overlay	$44,504		
0000144650	2519524	ST ANTHONY AVE	LOMBARD ST	STEPHEN GIRARD AVE	369	1	1,033	Flexible	Major Collector	Local	DILLARD	5,000	30	Weak	74.1	65.8	70.0	01/29/2015	71.6	62.9	67.3	Fair		2020	AC - Mill and Overlay	$46,713		
0000144660	2520829	ST ANTHONY AVE	STEPHEN GIRARD AVE	MANDOLIN ST	370	1	1,036	Flexible	Major Collector	Local	DILLARD	5,000	30	Weak	54.9	68.8	61.9	01/29/2015	51.1	66.0	58.6	Fair		2018	AC - Mill and Overlay	$44,582		
0000144670	2520831	ST ANTHONY AVE	MANDOLIN ST	PELOPIDAS ST	367	1	1,115	Flexible	Major Collector	Local	DILLARD	5,000	30	Weak	24.0	48.3	36.2	01/29/2015	18.6	43.8	31.2	Very Poor		2016	AC - Mill and Overlay with Base Repairs	$68,620		
0000144680	2520833	ST ANTHONY AVE	PELOPIDAS ST	PELOPIDAS ST	142	1	530	Flexible	Major Collector	Local	DILLARD	5,000	30	Weak	46.9	52.0	49.5	01/29/2015	42.3	47.9	45.1	Poor		2016	AC - Mill and Overlay	$21,722		
0000144690	2561006	NORMAN MAYER AVE	PELOPIDAS ST	END OF ONEWAY	119	1	273	Flexible	Major Collector	Local	DILLARD	5,000	30	Weak	42.5	58.0	50.3	01/29/2015	37.1	54.4	45.8	Poor		2016	AC - Mill and Overlay	$11,195		
0000144700	2520827	ANNETTE ST	MANDOLIN ST	STEPHEN GIRARD ST	371	2	1,099	Flexible	Local	None	DILLARD	1,000	18	Weak	35.5	34.0	34.8	01/29/2015	28.7	27.2	28.0	Very Poor		2016	AC - Mill and Overlay with Base Repairs	$67,622		
0000144710	2519701	ANNETTE ST	STEPHEN GIRARD ST	LOMBARD ST	370	2	1,155	Flexible	Local	None	DILLARD	1,000	18	Weak	24.8	42.7	33.8	01/29/2015	19.3	37.4	28.4	Very Poor		2016	AC - Mill and Overlay with Base Repairs	$71,082		
0000144720	2519699	ANNETTE ST	LOMBARD ST	SUMPTER ST	368	2	1,159	Flexible	Local	None	DILLARD	1,000	18	Weak	11.2	40.3	25.8	01/29/2015	8.7	34.3	21.5	Very Poor		2016	AC - Reconstruction (Minor Collector/Local)	$331,381		
0000144730	2519695	ANNETTE ST	SUMPTER ST	CARNOT ST	369	2	1,204	Flexible	Local	None	DILLARD	1,000	18	Weak	19.4	61.5	40.5	01/29/2015	15.1	58.2	36.7	Very Poor		2016	AC - Mill and Overlay with Base Repairs	$74,069		
0000144740	2519821	ANNETTE ST	CARNOT ST	BRUTUS ST	369	2	1,137	Flexible	Local	None	DILLARD	1,000	18	Weak	17.5	26.6	22.1	01/29/2015	13.8	20.8	17.3	Very Poor		2016	AC - Reconstruction (Minor Collector/Local)	$325,026		
0000144750	2519819	ANNETTE ST	BRUTUS ST	MIRABEAU AVE	380	2	1,177	Flexible	Local	None	DILLARD	1,000	18	Weak	10.2	36.0	23.1	01/29/2015	8.0	29.3	18.7	Very Poor		2016	AC - Reconstruction (Minor Collector/Local)	$336,624		
0000144760	2519572	HAIK DR	MIRABEAU AVE	WINDSOR DR	364	2	1,212	Rigid	Local	None	ST. ANTHONY	1,000	22	Weak	22.6	18.8	20.7	01/29/2015	20.6	17.0	18.8	Very Poor		2016	PCC - Reconstruction (Minor Collector/Local)	$584,031		
0000144770	2519693	ALLEN ST	STEPHEN GIRARD ST	LOMBARD ST	368	2	1,169	Rigid	Local	None	DILLARD	1,000	22	Weak	15.0	36.4	25.7	01/29/2015	13.5	33.9	23.7	Very Poor		2016	PCC - Reconstruction (Minor Collector/Local)	$563,251		
0000144780	2519691	ALLEN ST	LOMBARD ST	SUMPTER ST	371	2	1,139	Rigid	Local	None	DILLARD	1,000	22	Weak	7.3	26.8	17.1	01/29/2015	6.1	24.7	15.4	Very Poor		2016	PCC - Reconstruction (Minor Collector/Local)	$548,791		
0000144790	2519673	ALLEN ST	SUMPTER ST	CARNOT ST	370	2	1,175	Rigid	Local	None	DILLARD	1,000	22	Weak	20.0	46.6	33.4	01/29/2015	18.1	43.9	31.0	Very Poor		2016	PCC - Full Depth Slab Repair	$90,292		
0000144800	2519817	ALLEN ST	CARNOT ST	BRUTUS ST	368	2	1,149	Rigid	Local	None	DILLARD	1,000	22	Weak	23.7	44.4	34.1	01/29/2015	21.6	41.7	31.7	Very Poor		2016	PCC - Full Depth Slab Repair	$88,294		
0000144810	2519815	ALLEN ST	BRUTUS ST	MIRABEAU AVE	380	2	1,204	Flexible	Local	None	DILLARD	1,000	18	Weak	47.6	59.3	53.5	01/29/2015	43.0	55.8	49.4	Poor		2016	AC - Mill and Overlay	$49,324		
0000144820	2520779	WALLACE DR	PELOPIDAS ST	MANDOLIN ST	681	2	2,134	Rigid	Local	None	DILLARD	1,000	22	Weak	42.0	48.8	45.4	01/29/2015	39.5	45.9	42.7	Poor		2016	PCC - Crack/Joint Sealing	$32,872		
0000144830	2520776	WALLACE DR	MANDOLIN ST	STEPHEN GIRARD ST	460	2	1,373	Rigid	Local	None	DILLARD	1,000	22	Weak	38.5	54.3	46.3	01/29/2015	35.8	51.2	43.5	Poor		2016	PCC - Crack/Joint Sealing	$21,150		
0000144840	2519678	WALLACE DR	STEPHEN GIRARD ST	LOMBARD ST	552	2	1,666	Rigid	Local	None	DILLARD	1,000	22	Weak	25.3	68.8	47.1	01/29/2015	23.2	65.3	44.3	Poor		2016	PCC - Crack/Joint Sealing	$25,673		
0000144850	2519677	NEW ORLEANS ST	LOMBARD ST	SUMPTER ST	369	2	1,096	Flexible	Local	None	DILLARD	1,000	18	Weak	35.4	50.2	42.8	01/29/2015	28.6	45.8	37.2	Very Poor		2016	AC - Mill and Overlay with Base Repairs	$67,410		
0000144860	2519675	NEW ORLEANS ST	SUMPTER ST	CARNOT ST	371	2	1,139	Flexible	Local	None	DILLARD	1,000	18	Weak	44.2	57.1	50.7	01/29/2015	39.3	53.4	46.4	Poor		2016	AC - Mill and Overlay	$46,634		
0000144870	2519765	NEW ORLEANS ST	CARNOT ST	BRUTUS ST	367	2	1,107	Flexible	Local	None	DILLARD	1,000	18	Weak	61.3	59.7	60.5	01/29/2015	58.0	56.2	57.1	Fair		2017	AC - Mill and Overlay	$46,480		
0000144880	2519763	NEW ORLEANS ST	BRUTUS ST	DEAD END	183	2	599	Flexible	Local	None	DILLARD	1,000	18	Weak	33.9	50.7	42.3	01/29/2015	27.1	46.4	36.8	Very Poor		2016	AC - Mill and Overlay with Base Repairs	$36,857		
0000144890	2523825	WARRINGTON DR	GENTILLY BLVD	PELOPIDAS ST	1,483	2	4,383	Rigid	Local	None	DILLARD	1,000	22	Weak	39.6	59.7	49.7	01/29/2015	37.2	56.2	46.7	Poor		2016	PCC - Crack/Joint Sealing	$67,525		
0000144900	2520777	WARRINGTON DR	PELOPIDAS ST	MANDOLIN ST	680	2	2,184	Rigid	Local	None	DILLARD	1,000	22	Weak	31.7	70.5	51.1	01/29/2015	29.4	67.0	48.2	Poor		2016	PCC - Crack/Joint Sealing	$33,651		
0000144910	2520817	WARRINGTON DR	MANDOLIN ST	STEPHEN GIRARD ST	460	2	1,316	Rigid	Local	None	DILLARD	1,000	22	Weak	32.3	83.2	57.8	01/29/2015	29.9	80.7	55.3	Fair		2017	PCC - Crack/Joint Sealing	$20,783		
0000144920	2520816	WARRINGTON DR	STEPHEN GIRARD ST	SUMPTER ST	1,088	2	3,299	Rigid	Local	None	DILLARD	1,000	22	Weak	32.4	61.6	47.0	01/29/2015	30.0	58.1	44.1	Poor		2016	PCC - Crack/Joint Sealing	$50,825		
0000144930	2519762	WARRINGTON DR	CUL-DE-SAC	BRUTUS ST	541	2	1,574	Flexible	Local	None	DILLARD	1,000	18	Weak	34.3	45.0	39.7	01/29/2015	27.5	40.4	34.0	Very Poor		2016	AC - Mill and Overlay with Base Repairs	$96,870		
0000144940	2519761	WARRINGTON DR	BRUTUS ST	MIRABEAU AVE	392	2	1,197	Flexible	Local	None	DILLARD	1,000	18	Weak	32.6	46.4	39.5	01/29/2015	26.0	41.8	33.9	Very Poor		2016	AC - Mill and Overlay with Base Repairs	$73,645		
0000144950	2519760	WARRINGTON DR	MIRABEAU AVE	PAVE CHANGE	99	2	309	Rigid	Local	None	ST. ANTHONY	1,000	22	Weak	13.2	34.2	23.7	01/29/2015	11.8	31.8	21.8	Very Poor		2016	PCC - Reconstruction (Minor Collector/Local)	$148,993		
0000144955	12519760	WARRINGTON DR	PAVE CHANGE	WILTON DR	227	2	709	Flexible	Local	None	ST. ANTHONY	1,000	18	Weak	6.1	0.0	3.1	01/29/2015	4.7	0.0	2.4	Failure		2016	AC - Reconstruction (Minor Collector/Local)	$202,693		
0000144960	2519759	WARRINGTON DR	WILTON DR	WILDAIR DR	307	2	910	Rigid	Local	None	ST. ANTHONY	1,000	22	Weak	7.7	0.0	3.9	01/29/2015	6.5	0.0	3.3	Failure		2016	PCC - Reconstruction (Minor Collector/Local)	$438,519		
0000144970	2519757	WARRINGTON DR	WILDAIR DR	WICKFIELD DR	300	2	934	Rigid	Local	None	ST. ANTHONY	1,000	22	Weak	18.7	46.6	32.7	01/29/2015	16.9	43.7	30.3	Very Poor		2016	PCC - Full Depth Slab Repair	$71,798		
0000144980	2519753	WARRINGTON DR	WICKFIELD DR	FILMORE AVE	548	2	1,708	Rigid	Local	None	ST. ANTHONY	1,000	22	Weak	35.5	72.4	54.0	01/29/2015	33.0	69.0	51.0	Poor		2016	PCC - Crack/Joint Sealing	$26,311		
0000144990	2519754	FILMORE AVE	WARRINGTON DR	WICKFIELD DR	181	1	421	Composite	Minor Arterial	None	ST. ANTHONY	7,500	34	Weak	34.3	86.8	60.6	01/29/2015	31.9	85.3	58.6	Fair		2018	AC - Mill and Overlay	$18,131		
0000145000	2519311	FILMORE AVE	WARRINGTON DR	WARRINGTON DR	194	1	455	Composite	Minor Arterial	None	ST. ANTHONY	7,500	34	Weak	57.0	70.7	53.9	01/29/2015	34.5	67.2	50.9	Poor		2016	AC - Mill and Overlay	$18,655		
0000145010	2519747	WARRINGTON DR	FILMORE AVE	RAPIDES DR	733	2	2,070	Flexible	Local	None	ST. ANTHONY	1,000	18	Weak	1.8	48.2	25.0	01/29/2015	1.2	43.7	22.5	Very Poor		2016	AC - Reconstruction (Minor Collector/Local)	$592,064		
0000145020	2519634	WARRINGTON DR	RAPIDES DR	PRENTISS AVE	760	2	2,147	Rigid	Local	None	ST. ANTHONY	1,000	22	Weak	4.7	17.6	11.2	01/29/2015	3.5	15.9	9.7	Failure		2016	PCC - Reconstruction (Minor Collector/Local)	$1,034,653		
0000145030	2519633	WARRINGTON DR	PRENTISS AVE	PRENTISS AVE	51	2	182	Flexible	Local	None	ST. ANTHONY	1,000	18	Weak	19.0	100.0	59.5	01/29/2015	14.8	98.5	56.7	Fair		2017	AC - Mill and Overlay	$7,660		
0000145040	2519479	WARRINGTON DR	PRENTISS AVE	BURBANK DR	937	2	2,833	Rigid	Local	None	ST. ANTHONY	1,000	22	Weak	13.1	34.8	24.0	01/29/2015	11.7	32.3	22.0	Very Poor		2016	PCC - Reconstruction (Minor Collector/Local)	$1,365,470		
0000145050	2519622	WARRINGTON DR	BURBANK DR	ROBERT E LEE BLVD	918	2	2,697	Rigid	Local	None	ST. ANTHONY	1,000	22	Weak	8.6	24.9	16.8	01/29/2015	7.4	22.8	15.1	Very Poor		2016	PCC - Reconstruction (Minor Collector/Local)	$1,299,917		
0000145060	2518442	ROBERT E LEE BLVD	WARRINGTON DR	WARRINGTON DR	172	1	441	Composite	Major Collector	None	ST. ANTHONY	5,000	34	Weak	34.1	15.8	25.0	01/29/2015	31.7	14.2	23.0	Very Poor		2016	PCC - Reconstruction (Arterial/Major Collector)	$212,351		
0000145070	2559782	ROBERT E LEE BLVD	WARRINGTON DR	LONDON DR	259	1	694	Composite	Major Collector	Local	ST. ANTHONY	5,000	34	Weak	3.3	0.0	1.7	01/29/2015	2.1	0.0	1.1	Failure		2016	PCC - Reconstruction (Arterial/Major Collector)	$334,727		
0000145080	2519615	LONDON DR	ROBERT E LEE BLVD	NEW YORK ST	604	1	1,642	Flexible	Local	None	ST. ANTHONY	1,000	18	Weak	12.5	0.0	6.3	01/29/2015	9.7	0.0	4.9	Failure		2016	AC - Reconstruction (Minor Collector/Local)	$469,634		
0000145090	2519616	NEW YORK ST	LONDON DR	WARRINGTON DR	261	1	677	Composite	Local	None	ST. ANTHONY	1,000	26	Weak	4.5	0.0	2.3	01/29/2015	3.0	0.0	1.5	Failure		2016	PCC - Reconstruction (Minor Collector/Local)	$326,104		
0000145100	2519618	NEW YORK ST	WARRINGTON DR	LEON C SIMON BLVD	266	1	683	Composite	Local	None	ST. ANTHONY	1,000	26	Weak	9.5	8.1	8.8	01/29/2015	8.0	6.6	7.3	Failure		2016	PCC - Reconstruction (Minor Collector/Local)	$329,103		
0000145110	2519758	WICKFIELD DR	WARRINGTON DR	FILMORE AVE	849	2	2,709	Flexible	Local	None	ST. ANTHONY	1,000	18	Weak	17.3	16.9	17.1	01/29/2015	13.6	13.3	13.5	Very Poor		2016	AC - Reconstruction (Minor Collector/Local)	$774,770		
0000145120	2519310	WICKFIELD DR	FILMORE AVE	RAPIDES DR	747	2	2,071	Flexible	Local	None	ST. ANTHONY	1,000	18	Weak	20.4	11.2	15.8	01/29/2015	15.8	8.7	12.3	Very Poor		2016	AC - Reconstruction (Minor Collector/Local)	$592,222		
0000145130	2519640	WICKFIELD DR	RAPIDES DR	PRENTISS AVE	750	2	2,103	Flexible	Local	None	ST. ANTHONY	1,000	18	Weak	16.0	0.0	8.0	01/29/2015	12.6	0.0	6.3	Failure		2016	AC - Reconstruction (Minor Collector/Local)	$601,278		
0000145140	2519480	WICKFIELD DR	PRENTISS AVE	BURBANK DR	929	2	2,947	Flexible	Local	None	ST. ANTHONY	1,000	18	Weak	22.1	0.0	11.1	01/29/2015	17.0	0.0	8.5	Failure		2016	AC - Reconstruction (Minor Collector/Local)	$842,768		
0000145150	2519625	WICKFIELD DR	BURBANK DR	ROBERT E LEE BLVD	925	2	2,821	Flexible	Local	None	ST. ANTHONY	1,000	18	Weak	14.7	4.9	9.8	01/29/2015	11.5	3.7	7.6	Failure		2016	AC - Reconstruction (Minor Collector/Local)	$806,799		
0000145160	2519369	WARRINGTON DR	ROBERT E LEE BLVD	NEW YORK ST	635	2	1,922	Rigid	Local	None	ST. ANTHONY	1,000	22	Weak	3.7	5.5	4.6	01/29/2015	2.5	4.3	3.4	Failure		2016	PCC - Reconstruction (Minor Collector/Local)	$926,362		
0000145170	2519685	WILDAIR DR	WARRINGTON DR	WINDSOR DR	534	2	1,545	Flexible	Local	None	ST. ANTHONY	1,000	18	Weak	37.5	85.6	61.6	01/29/2015	31.0	83.8	57.4	Fair		2017	AC - Mill and Overlay	$64,864		
0000145180	2560927	WILDAIR DR	WINDSOR DR	WINDSOR DR	39	2	185	Flexible	Local	None	ST. ANTHONY	1,000	18	Weak	58.7	78.1	68.4	01/29/2015	55.1	75.9	65.5	Fair		2020	AC - Mill and Overlay	$8,379		
0000145190	2519684	WILDAIR DR	WINDSOR DR	FILMORE AVE	769	2	2,486	Composite	Local	None	ST. ANTHONY	1,000	26	Weak	57.0	97.0	77.0	01/29/2015	53.9	96.5	75.2	Good		2029	AC - Mill and Overlay	$140,341		
0000145200	2519751	WINGATE DR	FILMORE AVE	RAPIDES DR	746	2	2,084	Flexible	Local	None	ST. ANTHONY	1,000	18	Weak	16.0	44.1	30.1	01/29/2015	12.6	39.2	25.9	Very Poor		2016	AC - Mill and Overlay with Base Repairs	$128,216		
0000145210	2519642	WINGATE DR	RAPIDES DR	PRENTISS AVE	751	2	2,165	Flexible	Local	None	ST. ANTHONY	1,000	18	Weak	21.8	44.2	33.0	01/29/2015	16.7	39.3	28.0	Very Poor		2016	AC - Mill and Overlay with Base Repairs	$133,187		
0000145220	2519481	WINGATE DR	PRENTISS AVE	BURBANK DR	927	2	3,036	Composite	Local	None	ST. ANTHONY	1,000	26	Weak	24.0	16.6	20.3	01/29/2015	22.0	15.1	18.6	Very Poor		2016	PCC - Reconstruction (Minor Collector/Local)	$1,463,585		
0000145230	2519628	WINGATE DR	BURBANK DR	ROBERT E LEE BLVD	926	2	2,954	Composite	Local	None	ST. ANTHONY	1,000	26	Weak	26.4	30.6	28.5	01/29/2015	24.4	28.5	26.5	Very Poor		2016	AC - Mill and Overlay with Base Repairs	$181,755		
0000145240	2519370	WALDO DR	ROBERT E LEE BLVD	FOUNDERS RD	630	1	2,031	Flexible	Local	None	ST. ANTHONY	1,000	18	Weak	2.0	31.0	16.5	01/29/2015	1.4	24.6	13.0	Very Poor		2016	AC - Reconstruction (Minor Collector/Local)	$580,942		
0000145250	2519810	WILTON DR	WARRINGTON DR	WINDSOR DR	779	2	2,273	Flexible	Local	None	ST. ANTHONY	1,000	18	Weak	17.1	29.2	23.2	01/29/2015	13.5	23.1	18.3	Very Poor		2016	AC - Reconstruction (Minor Collector/Local)	$650,021		
0000145260	2519812	WILTON DR	WINDSOR DR	FILMORE AVE	1,024	2	2,979	Composite	Local	None	ST. ANTHONY	1,000	26	Weak	13.7	2.8	8.3	01/29/2015	12.2	1.3	6.8	Failure		2016	PCC - Reconstruction (Minor Collector/Local)	$1,435,736		
0000145270	2519680	WILDAIR DR	FILMORE AVE	RAPIDES DR	746	2	2,113	Rigid	Local	None	ST. ANTHONY	1,000	22	Weak	6.4	17.5	12.0	01/29/2015	5.2	15.8	10.5	Very Poor		2016	PCC - Reconstruction (Minor Collector/Local)	$1,018,426		
0000145280	2519552	WILDAIR DR	RAPIDES DR	PRENTISS AVE	753	2	2,165	Rigid	Local	None	ST. ANTHONY	1,000	22	Weak	11.3	0.0	5.7	01/29/2015	10.1	0.0	5.1	Failure		2016	PCC - Reconstruction (Minor Collector/Local)	$1,043,704		
0000145290	2519482	WILDAIR DR	PRENTISS AVE	BURBANK DR	929	2	2,784	Composite	Local	None	ST. ANTHONY	1,000	26	Weak	25.3	12.9	19.1	01/29/2015	23.3	11.4	17.4	Very Poor		2016	PCC - Reconstruction (Minor Collector/Local)	$1,341,852		
0000145300	2519632	WILDAIR DR	BURBANK DR	ROSARY DR	476	2	1,424	Composite	Local	None	ST. ANTHONY	1,000	26	Weak	9.5	15.2	12.4	01/29/2015	8.0	13.7	10.9	Very Poor		2016	PCC - Reconstruction (Minor Collector/Local)	$686,270		
0000145310	2519631	WILDAIR DR	ROSARY DR	ROBERT E LEE BLVD	449	2	1,299	Composite	Local	None	ST. ANTHONY	1,000	26	Weak	0.0	9.0	4.5	01/29/2015	0.0	7.5	3.8	Failure		2016	PCC - Reconstruction (Minor Collector/Local)	$626,180		
0000145320	2519371	MAINWRIGHT DR	LEON C SIMON DR	ROBERT E LEE BLVD	620	2	1,915	Flexible	Local	None	ST. ANTHONY	1,000	18	Weak	4.0	8.7	6.4	01/29/2015	3.0	6.8	4.9	Failure		2016	AC - Reconstruction (Minor Collector/Local)	$547,674		
0000145330	2519436	WILTON DR	FILMORE AVE	RAPIDES DR	746	2	2,158	Rigid	Local	None	ST. ANTHONY	1,000	22	Weak	7.5	0.5	4.0	01/29/2015	6.3	0.0	3.2	Failure		2016	PCC - Reconstruction (Minor Collector/Local)	$1,040,384		
0000145340	2519554	WILTON DR	RAPIDES DR	PRENTISS AVE	751	2	2,165	Rigid	Local	None	ST. ANTHONY	1,000	22	Weak	25.1	14.6	19.9	01/29/2015	23.0	13.1	18.1	Very Poor		2016	PCC - Reconstruction (Minor Collector/Local)	$1,043,329		
0000145350	2519483	WILTON DR	PRENTISS AVE	BURBANK DR	926	2	2,860	Composite	Local	None	ST. ANTHONY	1,000	26	Weak	18.9	10.4	14.7	01/29/2015	17.3	8.9	13.1	Very Poor		2016	PCC - Reconstruction (Minor Collector/Local)	$1,378,699		
0000145360	2519516	WILTON DR	BURBANK DR	ROSARY DR	477	2	1,468	Composite	Local	None	ST. ANTHONY	1,000	26	Weak	9.0	27.6	18.3	01/29/2015	7.5	25.7	16.6	Very Poor		2016	PCC - Reconstruction (Minor Collector/Local)	$707,639		
0000145370	2519512	WILTON DR	ROSARY DR	ROBERT E LEE BLVD	448	2	1,374	Composite	Local	None	ST. ANTHONY	1,000	26	Weak	2.9	11.1	7.0	01/29/2015	1.4	9.6	5.5	Failure		2016	PCC - Reconstruction (Minor Collector/Local)	$662,437		
0000145380	2519643	WADSWORTH DR	ROBERT E LEE BLVD	LEON C SIMON DR	619	2	1,966	Flexible	Local	None	ST. ANTHONY	1,000	18	Weak	2.1	11.1	6.6	01/29/2015	1.5	8.7	5.1	Failure		2016	AC - Reconstruction (Minor Collector/Local)	$562,322		
0000145390	2519515	ROSARY DR	WILDAIR DR	WILTON DR	249	2	711	Composite	Local	None	ST. ANTHONY	1,000	26	Weak	17.2	55.8	36.5	01/29/2015	15.7	52.8	34.3	Very Poor		2016	AC - Mill and Overlay with Base Repairs	$43,769		

DRAFT

															Field Measured Conditions				2016 Predicted Conditions									
SectionID	SEGMENTID	Street	From	To	Length (ft)	Lanes	Area (yd^2)	Pavement Type	Functional Class	FHWA Route	Neighborhood	AADT	EGT	Subgrade Strength	RCI	SDI	PCI	PCI Date	RCIYr1	SDIYr1	PCIYr1	PCI Class	Destroyed Road	Need Year (Adjusted)	Need Recommended Rehab (PCI Trigger)	Need Cost (PCI Trigger)	Last Rehab	Last Rehab Date
0000145400	2519519	ROSARY DR	WILTON DR	ST ANTHONY AVE	252	2	727	Rigid	Local	None	ST. ANTHONY	1,000	22	Weak	11.2	21.6	16.4	01/29/2015	10.0	19.6	14.8	Very Poor		2016	PCC - Reconstruction (Minor Collector/Local)	$350,365		
0000145410	2519645	CAMERON BLVD	ROBERT E LEE BLVD	NEW YORK ST	634	2	1,908	Rigid	Local	None	ST. ANTHONY	1,000	22	Weak	3.5	16.3	9.9	01/29/2015	2.3	14.7	8.5	Failure		2016	PCC - Reconstruction (Minor Collector/Local)	$919,507		
0000145420	2518428	CAMERON BLVD	NEW YORK ST	LEON C SIMON DR	63	2	181	Flexible	Local	None	ST. ANTHONY	1,000	18	Weak	18.1	33.5	25.8	01/29/2015	14.1	26.8	20.5	Very Poor		2016	AC - Reconstruction (Minor Collector/Local)	$51,793		
0000145430	2519647	CURIE ST	ROBERT E LEE BLVD	NEW YORK ST	640	2	1,918	Composite	Local	None	ST. ANTHONY	1,000	26	Weak	2.8	39.2	21.0	01/29/2015	1.3	37.0	19.2	Very Poor		2016	PCC - Reconstruction (Minor Collector/Local)	$924,434		
0000145440	2518427	CURIE ST	NEW YORK ST	LEON C SIMON DR	151	2	448	Flexible	Local	None	ST. ANTHONY	1,000	18	Weak	22.6	39.4	31.0	01/29/2015	17.4	33.2	25.3	Very Poor		2016	AC - Mill and Overlay with Base Repairs	$27,566		
0000145450	2519652	PASTEUR BLVD	ROBERT E LEE BLVD	NEW YORK ST	631	2	2,047	Rigid	Local	None	ST. ANTHONY	1,000	22	Weak	9.0	35.4	22.2	01/29/2015	7.8	32.9	20.4	Very Poor		2016	PCC - Reconstruction (Minor Collector/Local)	$986,453		
0000145460	2519374	VERMILLION BLVD	ROBERT E LEE BLVD	MEXICO ST	377	2	1,180	Composite	Local	None	ST. ANTHONY	1,000	26	Weak	1.6	0.4	1.0	01/29/2015	0.1	0.0	0.1	Failure		2016	PCC - Reconstruction (Minor Collector/Local)	$568,767		
0000145470	2519654	VERMILLION BLVD	MEXICO ST	NEW YORK ST	240	2	750	Flexible	Local	None	ST. ANTHONY	1,000	18	Weak	2.0	0.8	1.4	01/29/2015	1.4	0.4	0.9	Failure		2016	AC - Reconstruction (Minor Collector/Local)	$214,608		
0000145480	2519236	VERMILLION BLVD	NEW YORK ST	NEW YORK ST	129	2	303	Flexible	Local	None	ST. ANTHONY	1,000	18	Weak	9.3	0.0	4.7	01/29/2015	7.3	0.0	3.7	Failure		2016	AC - Reconstruction (Minor Collector/Local)	$86,650		
0000145490	2519646	NEW YORK ST	CAMERON BLVD	CURIE ST	263	2	693	Flexible	Local	None	ST. ANTHONY	1,000	18	Weak	7.0	0.0	3.5	01/29/2015	5.4	0.0	2.7	Failure		2016	AC - Reconstruction (Minor Collector/Local)	$198,308		
0000145500	2519651	NEW YORK ST	CURIE ST	PASTEUR BLVD	261	2	586	Flexible	Local	None	ST. ANTHONY	1,000	18	Weak	7.0	0.0	3.5	01/29/2015	5.4	0.0	2.7	Failure		2016	AC - Reconstruction (Minor Collector/Local)	$167,613		
0000145510	2519235	NEW YORK ST	PASTEUR BLVD	VERMILLION BLVD	257	2	923	Flexible	Local	None	ST. ANTHONY	1,000	18	Weak	11.9	0.0	6.0	01/29/2015	9.3	0.0	4.7	Failure		2016	AC - Reconstruction (Minor Collector/Local)	$264,018		
0000145520	2519664	NEW YORK ST	VERMILLION BLVD	ELYSIAN FIELDS AVE	342	2	1,199	Flexible	Local	None	ST. ANTHONY	1,000	18	Weak	12.7	0.0	6.4	01/29/2015	9.8	0.0	4.9	Failure		2016	AC - Reconstruction (Minor Collector/Local)	$342,852		
0000145530	2519663	NEW YORK ST	ELYSIAN FIELDS AVE	MARIGNY ST	349	2	1,042	Rigid	Local	None	MILNEBURG	1,000	22	Weak	28.0	52.5	40.3	01/30/2015	25.9	49.6	37.8	Very Poor		2016	PCC - Full Depth Slab Repair	$80,097		
0000145540	2519458	NEW YORK ST	MARIGNY ST	MANDEVILLE ST	359	2	1,093	Rigid	Local	None	MILNEBURG	1,000	22	Weak	37.4	78.6	58.0	01/30/2015	34.9	75.7	55.3	Fair		2017	PCC - Crack/Joint Sealing	$17,252		
0000145550	2519460	NEW YORK ST	MANDEVILLE ST	SPAIN ST	359	2	1,090	Rigid	Local	None	MILNEBURG	1,000	22	Weak	33.5	63.2	58.4	01/30/2015	31.1	80.7	55.9	Fair		2017	PCC - Crack/Joint Sealing	$17,214		
0000145560	2519927	NEW YORK ST	SPAIN ST	ST ROCH AVE	315	2	925	Rigid	Local	None	MILNEBURG	1,000	22	Weak	42.1	84.5	63.3	01/30/2015	39.6	82.4	61.0	Fair		2019	PCC - Crack/Joint Sealing	$15,346		
0000145570	2519934	NEW YORK ST	ST ROCH AVE	MUSIC ST	315	2	979	Composite	Local	None	MILNEBURG	1,000	26	Weak	37.3	6.5	21.9	01/30/2015	34.9	5.0	20.0	Very Poor		2016	PCC - Reconstruction (Minor Collector/Local)	$472,045		
0000145580	2519937	NEW YORK ST	MUSIC ST	ARTS ST	359	2	1,085	Flexible	Local	None	MILNEBURG	1,000	18	Weak	49.7	0.0	24.8	01/30/2015	45.2	0.0	22.6	Very Poor		2016	AC - Reconstruction (Minor Collector/Local)	$310,378		
0000145590	2519840	NEW YORK ST	ARTS ST	PAINTERS ST	358	2	1,128	Flexible	Local	None	MILNEBURG	1,000	18	Weak	47.1	0.0	23.6	01/30/2015	42.5	0.0	21.3	Very Poor		2016	AC - Reconstruction (Minor Collector/Local)	$322,612		
0000145600	2519791	NEW YORK ST	PAINTERS ST	FRANKLIN AVE	326	2	1,007	Flexible	Local	None	MILNEBURG	1,000	18	Weak	16.4	0.0	8.2	01/30/2015	12.9	0.0	6.5	Failure		2016	AC - Reconstruction (Minor Collector/Local)	$288,072		
0000145610	2519074	NEW YORK ST	FRANKLIN AVE	EADS ST	327	2	980	Flexible	Local	None	MILNEBURG	1,000	18	Weak	55.9	75.9	49.9	01/30/2015	50.2	71.4	45.8	Poor		2016	AC - Mill and Overlay	$40,122		
0000145620	2520034	NEW YORK ST	EADS ST	LAFAYE ST	359	2	1,030	Flexible	Local	None	MILNEBURG	1,000	18	Weak	30.0	36.1	33.1	01/30/2015	23.7	29.4	26.6	Very Poor		2016	AC - Mill and Overlay with Base Repairs	$63,349		
0000145630	2519948	NEW YORK ST	LAFAYE ST	BACCICH ST	358	2	1,093	Flexible	Local	None	MILNEBURG	1,000	18	Weak	24.0	0.0	12.0	01/30/2015	18.6	0.0	9.3	Failure		2016	AC - Reconstruction (Minor Collector/Local)	$312,698		
0000145640	2520332	NEW YORK ST	BACCICH ST	PEOPLES AVE	321	2	973	Flexible	Local	None	MILNEBURG	1,000	18	Weak	13.3	7.7	10.5	01/30/2015	10.3	6.0	8.2	Failure		2016	AC - Reconstruction (Minor Collector/Local)	$278,254		
0000145650	2519545	MEXICO ST	VERMILLION BLVD	ELYSIAN FIELDS AVE	347	2	1,060	Flexible	Local	None	ST. ANTHONY	1,000	18	Weak	3.9	32.5	18.2	01/29/2015	2.9	25.9	14.4	Very Poor		2016	AC - Reconstruction (Minor Collector/Local)	$303,006		
0000145660	2519456	MEXICO ST	ELYSIAN FIELDS AVE	MARIGNY ST	351	2	1,074	Flexible	Local	None	MILNEBURG	1,000	18	Weak	10.7	8.8	9.8	01/30/2015	8.4	6.8	7.6	Failure		2016	AC - Reconstruction (Minor Collector/Local)	$307,042		
0000145670	2519727	MEXICO ST	MARIGNY ST	MANDEVILLE ST	358	2	963	Flexible	Local	None	MILNEBURG	1,000	18	Weak	24.5	7.3	15.9	01/30/2015	19.0	5.7	12.4	Very Poor		2016	AC - Reconstruction (Minor Collector/Local)	$275,299		
0000145680	2519930	MEXICO ST	MANDEVILLE ST	SPAIN ST	356	2	1,000	Flexible	Local	None	MILNEBURG	1,000	18	Weak	17.0	22.1	19.6	01/30/2015	13.4	17.0	15.2	Very Poor		2016	AC - Reconstruction (Minor Collector/Local)	$286,070		
0000145690	2519932	MEXICO ST	SPAIN ST	ST ROCH AVE	316	2	780	Flexible	Local	None	MILNEBURG	1,000	18	Weak	9.5	0.0	4.8	01/30/2015	7.4	0.0	3.7	Failure		2016	AC - Reconstruction (Minor Collector/Local)	$222,997		
0000145700	2519939	MEXICO ST	ST ROCH AVE	MUSIC ST	314	2	866	Flexible	Local	None	MILNEBURG	1,000	18	Weak	14.7	3.2	10.0	01/30/2015	13.2	2.4	7.8	Failure		2016	AC - Reconstruction (Minor Collector/Local)	$247,750		
0000145710	2519941	MEXICO ST	MUSIC ST	ARTS ST	357	2	1,072	Flexible	Local	None	MILNEBURG	1,000	18	Weak	12.3	0.0	6.2	01/30/2015	9.5	0.0	4.8	Failure		2016	AC - Reconstruction (Minor Collector/Local)	$306,502		
0000145720	2519789	MEXICO ST	ARTS ST	PAINTERS ST	360	2	855	Flexible	Local	None	MILNEBURG	1,000	18	Weak	0.0	7.2	3.6	01/30/2015	0.0	5.6	2.8	Failure		2016	AC - Reconstruction (Minor Collector/Local)	$244,572		
0000145730	2519793	MEXICO ST	PAINTERS ST	FRANKLIN AVE	327	2	812	Flexible	Local	None	MILNEBURG	1,000	18	Weak	12.1	0.0	6.1	01/30/2015	9.4	0.0	4.7	Failure		2016	AC - Reconstruction (Minor Collector/Local)	$232,116		
0000145740	2519075	MEXICO ST	FRANKLIN AVE	EADS ST	328	2	978	Flexible	Local	None	MILNEBURG	1,000	18	Weak	39.0	0.7	19.9	01/30/2015	32.7	0.4	16.6	Very Poor		2016	AC - Reconstruction (Minor Collector/Local)	$279,747		
0000145750	2519944	MEXICO ST	EADS ST	LAFAYE ST	358	2	1,119	Flexible	Local	None	MILNEBURG	1,000	18	Weak	30.5	22.4	26.5	01/30/2015	24.2	17.2	20.7	Very Poor		2016	AC - Reconstruction (Minor Collector/Local)	$320,006		
0000145760	2519950	MEXICO ST	LAFAYE ST	BACCICH ST	358	2	1,177	Flexible	Local	None	MILNEBURG	1,000	18	Weak	27.7	14.6	21.2	01/30/2015	21.8	11.4	16.6	Very Poor		2016	AC - Reconstruction (Minor Collector/Local)	$336,497		
0000145770	2520334	MEXICO ST	BACCICH ST	PEOPLES AVE	320	2	987	Flexible	Local	None	MILNEBURG	1,000	18	Weak	33.5	4.4	19.1	01/30/2015	26.8	3.4	15.1	Very Poor		2016	AC - Reconstruction (Minor Collector/Local)	$282,353		
0000145780	2519955	MADRID ST	ELYSIAN FIELDS AVE	MARIGNY ST	351	2	1,023	Flexible	Local	None	MILNEBURG	1,000	18	Weak	22.6	35.0	26.3	01/30/2015	17.4	23.7	20.6	Very Poor		2016	AC - Reconstruction (Minor Collector/Local)	$292,425		
0000145790	2519965	MADRID ST	MARIGNY ST	MANDEVILLE ST	358	2	755	Flexible	Local	None	MILNEBURG	1,000	18	Weak	36.7	30.7	33.7	01/30/2015	30.1	24.3	27.2	Very Poor		2016	AC - Mill and Overlay with Base Repairs	$46,456		
0000145800	2519990	MADRID ST	MANDEVILLE ST	SPAIN ST	358	2	953	Flexible	Local	None	MILNEBURG	1,000	18	Weak	10.3	29.0	19.7	01/30/2015	8.1	22.9	15.5	Very Poor		2016	AC - Reconstruction (Minor Collector/Local)	$272,661		
0000145810	2519994	MADRID ST	SPAIN ST	ST ROCH AVE	315	2	881	Flexible	Local	None	MILNEBURG	1,000	18	Weak	41.6	56.7	49.2	01/30/2015	35.9	53.0	44.5	Poor		2016	AC - Mill and Overlay	$36,085		
0000145820	2519780	MADRID ST	ST ROCH AVE	MUSIC ST	315	2	939	Flexible	Local	None	MILNEBURG	1,000	18	Weak	38.8	51.2	45.0	01/30/2015	32.5	46.9	39.7	Very Poor		2016	AC - Mill and Overlay with Base Repairs	$57,777		
0000145830	2520044	MADRID ST	MUSIC ST	ARTS ST	358	2	1,077	Flexible	Local	None	MILNEBURG	1,000	18	Weak	18.0	48.0	33.0	01/30/2015	14.1	43.5	28.8	Very Poor		2016	AC - Mill and Overlay with Base Repairs	$66,282		
0000145840	2520048	MADRID ST	ARTS ST	PAINTERS ST	358	2	1,077	Flexible	Local	None	MILNEBURG	1,000	18	Weak	39.6	59.8	49.7	01/30/2015	33.4	56.3	44.9	Poor		2016	AC - Mill and Overlay	$44,122		
0000145850	2520076	MADRID ST	PAINTERS ST	FRANKLIN AVE	328	2	987	Flexible	Local	None	MILNEBURG	1,000	18	Weak	47.1	60.6	53.9	01/30/2015	42.5	57.2	49.9	Poor		2016	AC - Mill and Overlay	$40,422		
0000145860	2519077	MADRID ST	FRANKLIN AVE	EADS ST	329	2	1,009	Flexible	Local	None	MILNEBURG	1,000	18	Weak	37.0	72.2	54.6	01/30/2015	30.5	69.5	50.0	Poor		2016	AC - Mill and Overlay	$41,341		
0000145870	2520092	MADRID ST	EADS ST	LAFAYE ST	357	2	1,065	Flexible	Local	None	MILNEBURG	1,000	18	Weak	27.7	70.5	49.1	01/30/2015	21.8	67.7	44.8	Poor		2016	AC - Mill and Overlay	$43,608		
0000145880	2520098	MADRID ST	LAFAYE ST	BACCICH ST	360	2	1,052	Flexible	Local	None	MILNEBURG	1,000	18	Weak	44.7	61.2	53.0	01/30/2015	39.9	57.9	48.9	Poor		2016	AC - Mill and Overlay	$43,089		
0000145890	2521251	MADRID ST	BACCICH ST	PEOPLES AVE	319	2	969	Flexible	Local	None	MILNEBURG	1,000	18	Weak	47.0	71.5	59.3	01/30/2015	42.4	68.8	55.6	Fair		2017	AC - Mill and Overlay	$40,700		
0000145900	2519961	VIENNA ST	ELYSIAN FIELDS AVE	MARIGNY ST	354	2	1,093	Flexible	Local	None	MILNEBURG	1,000	18	Weak	13.9	0.0	7.0	01/30/2015	10.8	0.0	5.4	Failure		2016	AC - Reconstruction (Minor Collector/Local)	$312,698		
0000145910	2519967	VIENNA ST	MARIGNY ST	MANDEVILLE ST	355	2	1,041	Flexible	Local	None	MILNEBURG	1,000	18	Weak	3.1	4.0	3.6	01/30/2015	2.3	3.0	2.7	Failure		2016	AC - Reconstruction (Minor Collector/Local)	$297,795		
0000145920	2519996	VIENNA ST	MANDEVILLE ST	SPAIN ST	360	2	952	Flexible	Local	None	MILNEBURG	1,000	18	Weak	0.0	0.2	0.1	01/30/2015	0.0	0.1	0.1	Failure		2016	AC - Reconstruction (Minor Collector/Local)	$272,375		
0000145930	2519998	VIENNA ST	SPAIN ST	ST ROCH AVE	313	2	656	Flexible	Local	None	MILNEBURG	1,000	18	Weak	14.6	1.1	7.9	01/30/2015	11.4	0.7	6.1	Failure		2016	AC - Reconstruction (Minor Collector/Local)	$187,568		
0000145940	2519782	VIENNA ST	ST ROCH AVE	MUSIC ST	314	2	1,008	Flexible	Local	None	MILNEBURG	1,000	18	Weak	8.9	0.0	4.5	01/30/2015	6.9	0.0	3.5	Failure		2016	AC - Reconstruction (Minor Collector/Local)	$288,231		
0000145950	2520050	VIENNA ST	MUSIC ST	ARTS ST	358	2	1,122	Flexible	Local	None	MILNEBURG	1,000	18	Weak	41.0	66.5	53.8	01/30/2015	35.1	63.6	49.4	Poor		2016	AC - Mill and Overlay	$45,947		
0000145960	2520054	VIENNA ST	ARTS ST	PAINTERS ST	358	2	1,073	Flexible	Local	None	MILNEBURG	1,000	18	Weak	9.4	4.9	7.2	01/30/2015	7.4	3.7	5.6	Failure		2016	AC - Reconstruction (Minor Collector/Local)	$306,788		
0000145970	2519734	VIENNA ST	PAINTERS ST	FRANKLIN AVE	328	2	1,021	Flexible	Local	None	MILNEBURG	1,000	18	Weak	11.8	33.7	22.8	01/30/2015	9.2	26.9	18.1	Very Poor		2016	AC - Reconstruction (Minor Collector/Local)	$292,044		
0000145980	2519078	VIENNA ST	FRANKLIN AVE	EADS ST	327	2	989	Flexible	Local	None	MILNEBURG	1,000	18	Weak	36.8	30.5	33.7	01/30/2015	30.3	24.2	27.3	Very Poor		2016	AC - Mill and Overlay with Base Repairs	$60,833		
0000145990	2520100	VIENNA ST	EADS ST	LAFAYE ST	358	2	1,089	Flexible	Local	None	MILNEBURG	1,000	18	Weak	45.8	35.5	40.7	01/30/2015	41.2	28.7	35.0	Very Poor		2016	AC - Mill and Overlay with Base Repairs	$66,986		
0000146000	2520104	VIENNA ST	LAFAYE ST	BACCICH ST	360	2	1,110	Flexible	Local	None	MILNEBURG	1,000	18	Weak	36.7	22.7	29.7	01/30/2015	30.1	17.5	23.8	Very Poor		2016	AC - Reconstruction (Minor Collector/Local)	$317,305		
0000146010	2520348	VIENNA ST	BACCICH ST	PEOPLES AVE	314	2	943	Flexible	Local	None	MILNEBURG	1,000	18	Weak	46.2	44.6	45.4	01/30/2015	41.6	39.8	40.7	Poor		2016	AC - Mill and Overlay	$38,624		
0000146020	2519635	BURBANK DR	WARRINGTON DR	WICKFIELD DR	250	2	574	Flexible	Local	None	ST. ANTHONY	1,000	18	Weak	15.2	14.7	15.0	01/29/2015	11.9	11.5	11.7	Very Poor		2016	AC - Reconstruction (Minor Collector/Local)	$164,054		
0000146030	2519637	BURBANK DR	WICKFIELD DR	WINGATE DR	250	2	802	Flexible	Local	None	ST. ANTHONY	1,000	18	Weak	11.0	0.0	5.5	01/29/2015	8.6	0.0	4.3	Failure		2016	AC - Reconstruction (Minor Collector/Local)	$229,415		
0000146040	2519547	BURBANK DR	WINGATE DR	WILDAIR DR	250	2	790	Flexible	Local	None	ST. ANTHONY	1,000	18	Weak	4.4	0.0	2.2	01/29/2015	3.3	0.0	1.7	Failure		2016	AC - Reconstruction (Minor Collector/Local)	$226,016		
0000146050	2519549	BURBANK DR	WILDAIR DR	WILTON DR	250	2	757	Flexible	Local	None	ST. ANTHONY	1,000	18	Weak	10.8	0.0	5.4	01/29/2015	8.4	0.0	4.2	Failure		2016	AC - Reconstruction (Minor Collector/Local)	$216,388		
0000146060	2519555	BURBANK DR	WILTON DR	ST ANTHONY AVE	254	2	730	Flexible	Local	None	ST. ANTHONY	1,000	18	Weak	10.8	10.0	10.4	01/29/2015	8.4	7.8	8.1	Failure		2016	AC - Reconstruction (Minor Collector/Local)	$208,794		
0000146070	2519240	BURBANK DR	ST ANTHONY AVE	CAMERON BLVD	331	2	1,033	Flexible	Local	None	ST. ANTHONY	1,000	18	Weak	21.9	18.0	20.0	01/29/2015	16.8	14.1	15.5	Very Poor		2016	AC - Reconstruction (Minor Collector/Local)	$295,444		
0000146080	2519448	BURBANK DR	CAMERON BLVD	PASTEUR BLVD	293	2	911	Flexible	Local	None	ST. ANTHONY	1,000	18	Weak	22.9	78.2	50.6	01/29/2015	17.7	76.0	46.9	Poor		2016	AC - Mill and Overlay	$37,309		
0000146090	2519445	BURBANK DR	PASTEUR BLVD	VERMILLION BLVD	294	2	947	Flexible	Local	None	ST. ANTHONY	1,000	18	Weak	24.8	12.9	18.9	01/29/2015	19.3	10.0	14.7	Very Poor		2016	AC - Reconstruction (Minor Collector/Local)	$270,818		
0000146100	2519442	BURBANK DR	VERMILLION BLVD	ELYSIAN FIELDS AVE	310	2	985	Flexible	Local	None	ST. ANTHONY	1,000	18	Weak	38.5	86.4	62.5	01/29/2015	32.2	84.7	58.5	Fair		2017	AC - Mill and Overlay	$41,358		
0000146110	2519973	PRESSBURG ST	ELYSIAN FIELDS AVE	MARIGNY ST	350	2	1,075	Composite	Local	None	MILNEBURG	1,000	26	Weak	13.1	21.2	17.2	01/30/2015	11.6	19.4	15.5	Very Poor		2016	PCC - Reconstruction (Minor Collector/Local)	$518,317		
0000146120	2519982	PRESSBURG ST	MARIGNY ST	MANDEVILLE ST	357	2	1,109	Composite	Local	None	MILNEBURG	1,000	26	Weak	16.1	18.2	17.2	01/30/2015	14.6	16.6	15.6	Very Poor		2016	PCC - Reconstruction (Minor Collector/Local)	$534,759		
0000146130	2519784	PRESSBURG ST	MANDEVILLE ST	SPAIN ST	360	2	1,097	Composite	Local	None	MILNEBURG	1,000	26	Weak	42.7	16.9	29.8	01/30/2015	40.3	15.4	27.9	Very Poor		2016	AC - Mill and Overlay with Base Repairs	$67,513		
0000146140	2519785	PRESSBURG ST	SPAIN ST	ST ROCH AVE	315	2	948	Composite	Local	None	MILNEBURG	1,000	26	Weak	44.5	25.3	34.9	01/30/2015	42.0	23.3	32.7	Very Poor		2016	AC - Mill and Overlay with Base Repairs	$58,317		
0000146150	2519827	PRESSBURG ST	ST ROCH AVE	MUSIC ST	315	2	966	Composite	Local	None	MILNEBURG	1,000	26	Weak	21.3	30.7	26.0	01/30/2015	19.5	28.6	24.1	Very Poor		2016	PCC - Reconstruction (Minor Collector/Local)	$465,779		
0000146160	2520052	PRESSBURG ST	MUSIC ST	ARTS ST	357	2	1,102	Composite	Local	None	MILNEBURG	1,000	26	Weak	14.8	32.4	23.6	01/30/2015	13.3	30.1	21.7	Very Poor		2016	PCC - Reconstruction (Minor Collector/Local)	$531,117		
0000146170	2520074	PRESSBURG ST	ARTS ST	PAINTERS ST	359	2	1,087	Composite	Local	None	MILNEBURG	1,000	26	Weak	24.7	42.6	33.7	01/30/2015	22.7	40.2	31.5	Very Poor		2016	AC - Mill and Overlay with Base Repairs	$66,904		
0000146180	2519736	PRESSBURG ST	PAINTERS ST	FRANKLIN AVE	327	2	991	Composite	Local	None	MILNEBURG	1,000	26	Weak	18.8	20.0	19.4	01/30/2015	17.2	18.3	17.8	Very Poor		2016	PCC - Reconstruction (Minor Collector/Local)	$477,561		

DRAFT

Appendix A RoadMatrix Section Attributes

															Field Measured Conditions				2016 Predicted Conditions									
SectionID	SEGMENTID	Street	From	To	Length (ft)	Lanes	Area (yd^2)	Pavement Type	Functional Class	FHWA Route	Neighborhood	AADT	EGT	Subgrade Strength	RCI	SDI	PCI	PCI Date	RCIYr1	SDIYr1	PCIYr1	PCI Class	Destroyed Road	Need Year (Adjusted)	Need Recommended Rehab (PCI Trigger)	Need Cost (PCI Trigger)	Last Rehab	Last Rehab Date
0000146190	2519101	PRESSBURG ST	FRANKLIN AVE	EADS ST	327	2	1,003	Flexible	Local	None	MILNEBURG	1,000	18	Weak	34.2	5.4	19.8	01/30/2015	27.3	4.1	15.7	Very Poor		2016	AC - Reconstruction (Minor Collector/Local)	$286,865		
0000146200	2520102	PRESSBURG ST	EADS ST	LAFAYE ST	359	2	1,094	Flexible	Local	None	MILNEBURG	1,000	18	Weak	51.5	35.1	43.3	01/30/2015	47.3	28.3	37.8	Very Poor		2016	AC - Mill and Overlay with Base Repairs	$67,321		
0000146210	2520106	PRESSBURG ST	LAFAYE ST	BACCICH ST	361	2	1,087	Flexible	Local	None	MILNEBURG	1,000	18	Weak	29.6	38.2	33.9	01/30/2015	23.5	31.8	27.7	Very Poor		2016	AC - Mill and Overlay with Base Repairs	$66,884		
0000146220	2520349	PRESSBURG ST	BACCICH ST	PEOPLES AVE	314	2	945	Flexible	Local	None	MILNEBURG	1,000	18	Weak	39.1	44.3	41.7	01/30/2015	32.9	39.4	36.2	Very Poor		2016	AC - Mill and Overlay with Base Repairs	$58,133		
0000146230	2519975	ATHIS ST	ELYSIAN FIELDS AVE	MARIGNY ST	348	2	1,022	Flexible	Local	None	MILNEBURG	1,000	18	Weak	24.1	18.8	21.5	01/30/2015	18.7	14.6	16.7	Very Poor		2016	AC - Reconstruction (Minor Collector/Local)	$292,362		
0000146240	2519984	ATHIS ST	MARIGNY ST	MANDEVILLE ST	356	2	1,086	Flexible	Local	None	MILNEBURG	1,000	18	Weak	55.6	34.6	45.1	01/30/2015	51.8	27.7	39.8	Very Poor		2016	AC - Mill and Overlay with Base Repairs	$66,836		
0000146250	2519829	ATHIS ST	ST ROCH AVE	MUSIC ST	315	2	1,098	Flexible	Local	None	MILNEBURG	1,000	18	Weak	28.1	17.5	22.8	01/30/2015	22.2	13.8	18.0	Very Poor		2016	AC - Reconstruction (Minor Collector/Local)	$314,096		
0000146260	2519738	ATHIS ST	MUSIC ST	ARTS ST	358	2	1,156	Flexible	Local	None	MILNEBURG	1,000	18	Weak	42.4	39.5	41.0	01/30/2015	36.9	33.4	35.2	Very Poor		2016	AC - Mill and Overlay with Base Repairs	$71,150		
0000146270	2520079	ATHIS ST	ARTS ST	PAINTERS ST	357	2	1,084	Flexible	Local	None	MILNEBURG	1,000	18	Weak	25.0	58.6	41.8	01/30/2015	19.5	55.0	37.3	Very Poor		2016	AC - Mill and Overlay with Base Repairs	$66,679		
0000146280	2520081	ATHIS ST	PAINTERS ST	FRANKLIN AVE	329	2	999	Flexible	Local	None	MILNEBURG	1,000	18	Weak	34.1	65.8	50.0	01/30/2015	27.3	62.9	45.1	Poor		2016	AC - Mill and Overlay	$40,904		
0000146290	2519102	ATHIS ST	FRANKLIN AVE	EADS ST	326	2	990	Flexible	Local	None	MILNEBURG	1,000	18	Weak	33.9	29.3	31.6	01/30/2015	27.1	23.2	25.2	Very Poor		2016	AC - Mill and Overlay with Base Repairs	$60,888		
0000146300	2520114	ATHIS ST	EADS ST	LAFAYE ST	359	2	1,124	Flexible	Local	None	MILNEBURG	1,000	18	Weak	38.8	10.2	24.5	01/30/2015	32.5	8.0	20.3	Very Poor		2016	AC - Reconstruction (Minor Collector/Local)	$321,341		
0000146310	2520116	ATHIS ST	LAFAYE ST	BACCICH ST	360	2	1,108	Flexible	Local	None	MILNEBURG	1,000	18	Weak	37.7	4.7	21.2	01/30/2015	31.3	3.5	17.4	Very Poor		2016	AC - Reconstruction (Minor Collector/Local)	$316,860		
0000146320	2520359	ATHIS ST	BACCICH ST	PEOPLES AVE	315	2	958	Flexible	Local	None	MILNEBURG	1,000	18	Weak	45.3	41.0	43.2	01/30/2015	40.7	35.1	37.9	Very Poor		2016	AC - Mill and Overlay with Base Repairs	$58,967		
0000146330	2519639	PRENTISS AVE	WARRINGTON DR	WICKFIELD DR	238	1	532	Flexible	Local	None	ST. ANTHONY	1,000	18	Weak	23.0	39.5	31.3	01/27/2015	17.7	33.4	25.6	Very Poor		2016	AC - Mill and Overlay with Base Repairs	$32,741		
0000146340	2519641	PRENTISS AVE	WICKFIELD DR	WINGATE DR	250	1	635	Flexible	Local	None	ST. ANTHONY	1,000	18	Weak	13.4	37.0	25.2	01/27/2015	10.4	30.5	20.5	Very Poor		2016	AC - Reconstruction (Minor Collector/Local)	$181,531		
0000146350	2519551	PRENTISS AVE	WINGATE DR	WILDAIR DR	253	1	850	Flexible	Local	None	ST. ANTHONY	1,000	18	Weak	26.7	25.7	26.2	01/27/2015	20.9	20.1	20.5	Very Poor		2016	AC - Reconstruction (Minor Collector/Local)	$243,015		
0000146360	2519553	PRENTISS AVE	WILDAIR DR	WILTON DR	248	1	593	Flexible	Local	None	ST. ANTHONY	1,000	18	Weak	12.4	30.8	21.6	01/27/2015	9.6	24.5	17.1	Very Poor		2016	AC - Reconstruction (Minor Collector/Local)	$169,647		
0000146370	2519559	PRENTISS AVE	WILTON DR	ST ANTHONY AVE	253	1	683	Flexible	Local	None	ST. ANTHONY	1,000	18	Weak	28.3	39.3	33.8	01/27/2015	22.3	33.1	27.7	Very Poor		2016	AC - Mill and Overlay with Base Repairs	$42,032		
0000146380	2519241	PRENTISS AVE	ST ANTHONY AVE	CAMERON BLVD	330	1	813	Flexible	Local	None	ST. ANTHONY	1,000	18	Weak	34.9	85.1	58.5	01/27/2015	25.4	83.2	54.3	Poor		2016	AC - Mill and Overlay	$33,309		
0000146390	2519741	PRENTISS AVE	CAMERON BLVD	CAMERON BLVD	55	1	124	Flexible	Local	None	ST. ANTHONY	1,000	18	Weak	34.5	91.1	62.8	01/27/2015	27.6	89.6	58.6	Fair		2017	AC - Mill and Overlay	$5,187		
0000146400	2519447	PRENTISS AVE	CAMERON BLVD	PASTEUR BLVD	295	1	779	Flexible	Local	None	ST. ANTHONY	1,000	18	Weak	28.2	85.0	56.6	01/27/2015	22.2	83.1	52.7	Poor		2016	AC - Mill and Overlay	$31,912		
0000146410	2519745	PRENTISS AVE	PASTEUR BLVD	PASTEUR BLVD	56	1	153	Flexible	Local	None	ST. ANTHONY	1,000	18	Weak	22.2	90.0	56.1	01/27/2015	17.1	88.4	52.8	Poor		2016	AC - Mill and Overlay	$6,249		
0000146420	2519444	PRENTISS AVE	PASTEUR BLVD	VERMILLION BLVD	293	1	780	Flexible	Local	None	ST. ANTHONY	1,000	18	Weak	37.1	89.0	63.1	01/27/2015	30.6	87.4	59.0	Fair		2018	AC - Mill and Overlay	$33,580		
0000146430	2519977	PRENTISS AVE	VERMILLION BLVD	VERMILLION BLVD	57	1	148	Flexible	Local	None	ST. ANTHONY	1,000	18	Weak	17.5	90.8	54.2	01/27/2015	13.8	89.3	51.6	Poor		2016	AC - Mill and Overlay	$6,057		
0000146440	2519441	PRENTISS AVE	VERMILLION BLVD	ELYSIAN FIELDS AVE	310	1	675	Flexible	Local	None	ST. ANTHONY	1,000	18	Weak	23.2	92.5	57.9	01/27/2015	17.9	91.1	54.5	Poor		2016	AC - Mill and Overlay	$27,638		
0000146450	2519981	PRENTISS AVE	ELYSIAN FIELDS AVE	MARIGNY ST	348	1	1,121	Flexible	Local	None	MILNEBURG	1,000	18	Weak	14.6	0.0	7.3	01/27/2015	11.4	0.0	5.7	Failure		2016	AC - Reconstruction (Minor Collector/Local)	$320,451		
0000146460	2519986	PRENTISS AVE	MARIGNY ST	MANDEVILLE ST	359	1	1,129	Flexible	Local	None	MILNEBURG	1,000	18	Weak	22.2	0.0	11.1	01/27/2015	17.1	0.0	8.6	Failure		2016	AC - Reconstruction (Minor Collector/Local)	$322,834		
0000146470	2519788	PRENTISS AVE	MANDEVILLE ST	SPAIN ST	358	1	1,080	Flexible	Local	None	MILNEBURG	1,000	18	Weak	19.2	0.0	9.6	01/27/2015	14.9	0.0	7.5	Failure		2016	AC - Reconstruction (Minor Collector/Local)	$308,948		
0000146480	2519709	PRENTISS AVE	SPAIN ST	ST ROCH AVE	318	1	1,041	Flexible	Local	None	MILNEBURG	1,000	18	Weak	13.8	0.0	6.9	01/27/2015	10.7	0.0	5.4	Failure		2016	AC - Reconstruction (Minor Collector/Local)	$297,573		
0000146490	2519361	PRENTISS AVE	ST ROCH AVE	ST ROCH AVE	85	1	325	Flexible	Local	None	MILNEBURG	1,000	18	Weak	18.7	0.0	9.4	01/27/2015	14.6	0.0	7.3	Failure		2016	AC - Reconstruction (Minor Collector/Local)	$93,069		
0000146500	2519831	PRENTISS AVE	ST ROCH AVE	MUSIC ST	314	1	1,053	Flexible	Local	None	MILNEBURG	1,000	18	Weak	25.2	0.0	12.6	01/27/2015	19.7	0.0	9.9	Failure		2016	AC - Reconstruction (Minor Collector/Local)	$301,132		
0000146510	2520077	PRENTISS AVE	MUSIC ST	ARTS ST	359	1	878	Flexible	Local	None	MILNEBURG	1,000	18	Weak	30.3	3.8	17.1	01/27/2015	24.0	2.9	13.5	Very Poor		2016	AC - Reconstruction (Minor Collector/Local)	$251,181		
0000146520	2520083	PRENTISS AVE	ARTS ST	PAINTERS ST	358	1	905	Flexible	Local	None	MILNEBURG	1,000	18	Weak	22.8	0.0	11.4	01/27/2015	17.9	0.0	8.8	Failure		2016	AC - Reconstruction (Minor Collector/Local)	$258,680		
0000146530	2520086	PRENTISS AVE	PAINTERS ST	FRANKLIN AVE	328	1	865	Flexible	Local	None	MILNEBURG	1,000	18	Weak	25.2	0.0	12.6	01/27/2015	19.7	0.0	9.9	Failure		2016	AC - Reconstruction (Minor Collector/Local)	$247,432		
0000146540	2519103	PRENTISS AVE	FRANKLIN AVE	EADS ST	327	1	1,191	Flexible	Local	None	MILNEBURG	1,000	18	Weak	39.0	3.2	21.1	01/27/2015	32.7	2.4	17.6	Very Poor		2016	AC - Reconstruction (Minor Collector/Local)	$340,596		
0000146550	2520118	PRENTISS AVE	EADS ST	LAFAYE ST	359	1	1,334	Flexible	Local	None	MILNEBURG	1,000	18	Weak	47.0	0.0	23.5	01/27/2015	42.4	0.0	21.2	Very Poor		2016	AC - Reconstruction (Minor Collector/Local)	$381,459		
0000146560	2520122	PRENTISS AVE	LAFAYE ST	BACCICH ST	359	1	1,329	Flexible	Local	None	MILNEBURG	1,000	18	Weak	41.2	0.0	20.6	01/27/2015	35.4	0.0	17.7	Very Poor		2016	AC - Reconstruction (Minor Collector/Local)	$379,965		
0000146570	2520360	PRENTISS AVE	BACCICH ST	PEOPLES AVE	315	1	1,116	Flexible	Local	None	MILNEBURG	1,000	18	Weak	46.1	0.0	23.1	01/27/2015	41.5	0.0	20.8	Very Poor		2016	AC - Reconstruction (Minor Collector/Local)	$319,085		
0000146580	2518914	PRENTISS AVE	PEOPLES AVE	BACCICH ST	315	1	1,214	Flexible	Local	None	MILNEBURG	1,000	18	Weak	38.5	3.1	20.8	01/27/2015	32.2	2.3	17.3	Very Poor		2016	AC - Reconstruction (Minor Collector/Local)	$347,110		
0000146590	2518913	PRENTISS AVE	BACCICH ST	LAFAYE ST	359	1	1,349	Flexible	Local	None	MILNEBURG	1,000	18	Weak	50.7	0.0	25.4	01/27/2015	46.4	0.0	23.2	Very Poor		2016	AC - Reconstruction (Minor Collector/Local)	$385,685		
0000146600	2518912	PRENTISS AVE	LAFAYE ST	EADS ST	360	1	1,338	Flexible	Local	None	MILNEBURG	1,000	18	Weak	42.9	6.2	24.6	01/27/2015	37.6	4.8	21.2	Very Poor		2016	AC - Reconstruction (Minor Collector/Local)	$382,507		
0000146610	2518911	PRENTISS AVE	EADS ST	FRANKLIN AVE	327	1	1,154	Flexible	Local	None	MILNEBURG	1,000	18	Weak	43.6	2.2	22.9	01/27/2015	38.5	1.6	20.1	Very Poor		2016	AC - Reconstruction (Minor Collector/Local)	$330,110		
0000146620	2519496	PRENTISS AVE	FRANKLIN AVE	PAINTERS ST	328	1	841	Flexible	Local	None	MILNEBURG	1,000	18	Weak	22.6	0.0	11.3	01/27/2015	17.4	0.0	8.7	Failure		2016	AC - Reconstruction (Minor Collector/Local)	$240,441		
0000146630	2519495	PRENTISS AVE	PAINTERS ST	ARTS ST	357	1	954	Flexible	Local	None	MILNEBURG	1,000	18	Weak	46.9	9.1	28.0	01/27/2015	42.3	7.1	24.7	Very Poor		2016	AC - Reconstruction (Minor Collector/Local)	$272,820		
0000146640	2519494	PRENTISS AVE	ARTS ST	MUSIC ST	359	1	1,035	Flexible	Local	None	MILNEBURG	1,000	18	Weak	34.8	4.6	19.7	01/27/2015	27.9	3.4	15.7	Very Poor		2016	AC - Reconstruction (Minor Collector/Local)	$296,016		
0000146650	2519303	PRENTISS AVE	MUSIC ST	ST ROCH AVE	314	1	933	Flexible	Local	None	MILNEBURG	1,000	18	Weak	29.6	0.0	14.8	01/27/2015	23.5	0.0	11.8	Very Poor		2016	AC - Reconstruction (Minor Collector/Local)	$266,783		
0000146660	2518917	PRENTISS AVE	ST ROCH AVE	ST ROCH AVE	89	1	334	Composite	Local	None	MILNEBURG	1,000	26	Weak	7.3	0.0	3.7	01/27/2015	5.8	0.0	2.9	Failure		2016	PCC - Reconstruction (Minor Collector/Local)	$161,097		
0000146670	2524374	PRENTISS AVE	ST ROCH AVE	SPAIN ST	315	1	851	Flexible	Local	None	MILNEBURG	1,000	18	Weak	21.2	0.0	10.6	01/27/2015	16.3	0.0	8.2	Failure		2016	AC - Reconstruction (Minor Collector/Local)	$243,238		
0000146680	2519302	PRENTISS AVE	SPAIN ST	MANDEVILLE ST	359	1	1,042	Flexible	Local	None	MILNEBURG	1,000	18	Weak	39.6	0.0	19.8	01/27/2015	33.4	0.0	16.7	Very Poor		2016	AC - Reconstruction (Minor Collector/Local)	$297,954		
0000146690	2519301	PRENTISS AVE	MANDEVILLE ST	MARIGNY ST	357	1	1,187	Flexible	Local	None	MILNEBURG	1,000	18	Weak	30.9	10.6	20.8	01/27/2015	24.5	8.3	16.4	Very Poor		2016	AC - Reconstruction (Minor Collector/Local)	$339,389		
0000146700	2519300	PRENTISS AVE	MARIGNY ST	ELYSIAN FIELDS AVE	349	1	1,186	Flexible	Local	None	MILNEBURG	1,000	18	Weak	29.4	4.9	17.2	01/27/2015	23.3	3.7	13.5	Very Poor		2016	AC - Reconstruction (Minor Collector/Local)	$339,230		
0000146710	2519298	PRENTISS AVE	ELYSIAN FIELDS AVE	VERMILLION BLVD	310	1	665	Flexible	Local	None	ST. ANTHONY	1,000	18	Weak	29.8	4.4	17.1	01/27/2015	23.6	3.3	13.5	Very Poor		2016	AC - Reconstruction (Minor Collector/Local)	$190,110		
0000146720	2518916	PRENTISS AVE	VERMILLION BLVD	VERMILLION BLVD	56	1	152	Composite	Local	None	ST. ANTHONY	1,000	26	Weak	25.0	5.8	15.4	01/27/2015	23.0	4.3	13.7	Very Poor		2016	PCC - Reconstruction (Minor Collector/Local)	$73,426		
0000146730	2519297	PRENTISS AVE	VERMILLION BLVD	PASTEUR BLVD	294	1	724	Flexible	Local	None	ST. ANTHONY	1,000	18	Weak	29.5	29.9	29.7	01/27/2015	23.3	23.7	23.5	Very Poor		2016	AC - Reconstruction (Minor Collector/Local)	$207,014		
0000146740	2518915	PRENTISS AVE	PASTEUR BLVD	PASTEUR BLVD	57	1	143	Composite	Local	None	ST. ANTHONY	1,000	26	Weak	37.7	5.1	21.4	01/27/2015	35.4	3.6	19.5	Very Poor		2016	PCC - Reconstruction (Minor Collector/Local)	$68,927		
0000146750	2519295	PRENTISS AVE	PASTEUR BLVD	CAMERON BLVD	294	1	744	Flexible	Local	None	ST. ANTHONY	1,000	18	Weak	37.8	0.2	19.0	01/27/2015	31.4	0.1	15.8	Very Poor		2016	AC - Reconstruction (Minor Collector/Local)	$212,702		
0000146760	2519296	PRENTISS AVE	CAMERON BLVD	CAMERON BLVD	56	1	144	Composite	Local	None	ST. ANTHONY	1,000	26	Weak	31.9	9.3	20.6	01/27/2015	29.6	7.8	18.7	Very Poor		2016	PCC - Reconstruction (Minor Collector/Local)	$69,516		
0000146770	2519294	PRENTISS AVE	CAMERON BLVD	ST ANTHONY AVE	329	1	924	Flexible	Local	None	ST. ANTHONY	1,000	18	Weak	35.6	0.0	17.8	01/27/2015	28.9	0.0	14.5	Very Poor		2016	AC - Reconstruction (Minor Collector/Local)	$264,368		
0000146780	2519292	PRENTISS AVE	ST ANTHONY AVE	WILTON DR	253	1	856	Flexible	Local	None	ST. ANTHONY	1,000	18	Weak	44.3	59.7	52.0	01/27/2015	39.4	56.2	47.8	Poor		2016	AC - Mill and Overlay	$35,047		
0000146790	2519291	PRENTISS AVE	WILTON DR	WILDAIR DR	247	1	671	Flexible	Local	None	ST. ANTHONY	1,000	18	Weak	53.9	63.3	58.6	01/27/2015	50.0	60.3	55.2	Fair		2017	AC - Mill and Overlay	$28,171		
0000146800	2519290	PRENTISS AVE	WILDAIR DR	WINGATE DR	254	1	687	Flexible	Local	None	ST. ANTHONY	1,000	18	Weak	45.1	64.9	55.0	01/27/2015	40.5	61.9	51.2	Poor		2016	AC - Mill and Overlay	$28,125		
0000146810	2519289	PRENTISS AVE	WINGATE DR	WICKFIELD DR	249	1	685	Flexible	Local	None	ST. ANTHONY	1,000	18	Weak	27.5	53.5	40.5	01/27/2015	21.6	49.6	35.6	Very Poor		2016	AC - Mill and Overlay with Base Repairs	$42,169		
0000146820	2519288	PRENTISS AVE	WICKFIELD DR	WARRINGTON DR	237	1	662	Flexible	Local	None	ST. ANTHONY	1,000	18	Weak	39.5	52.6	46.1	01/27/2015	33.4	48.5	41.0	Poor		2016	AC - Mill and Overlay	$27,115		
0000146830	2520133	MENDEZ ST	ELYSIAN FIELDS AVE	MARIGNY ST	348	2	1,052	Composite	Local	None	MILNEBURG	1,000	26	Weak	9.0	62.6	35.8	01/30/2015	7.5	59.3	33.4	Very Poor		2016	AC - Mill and Overlay with Base Repairs	$64,737		
0000146840	2520010	MENDEZ ST	MARIGNY ST	MANDEVILLE ST	360	2	1,105	Rigid	Local	None	MILNEBURG	1,000	22	Weak	14.6	40.6	27.6	01/30/2015	13.1	38.2	25.7	Very Poor		2016	PCC - Full Depth Slab Repair	$84,896		
0000146850	2520027	MENDEZ ST	MANDEVILLE ST	SPAIN ST	358	2	1,112	Rigid	Local	None	MILNEBURG	1,000	22	Weak	5.6	53.7	29.7	01/30/2015	4.4	50.7	27.6	Very Poor		2016	PCC - Full Depth Slab Repair	$85,434		
0000146860	2520165	MENDEZ ST	SPAIN ST	ST ROCH AVE	316	2	951	Rigid	Local	None	MILNEBURG	1,000	22	Weak	20.3	33.6	27.0	01/30/2015	18.4	31.2	24.8	Very Poor		2016	PCC - Reconstruction (Minor Collector/Local)	$458,441		
0000146870	2520141	MENDEZ ST	ST ROCH AVE	MUSIC ST	314	2	963	Flexible	Local	None	MILNEBURG	1,000	18	Weak	23.7	46.5	35.1	01/30/2015	18.3	41.9	30.1	Very Poor		2016	AC - Mill and Overlay with Base Repairs	$59,247		
0000146880	2520065	MENDEZ ST	MUSIC ST	ARTS ST	359	2	1,094	Flexible	Local	None	MILNEBURG	1,000	18	Weak	22.6	46.5	34.6	01/30/2015	17.4	41.9	29.7	Very Poor		2016	AC - Mill and Overlay with Base Repairs	$67,321		
0000146890	2520085	MENDEZ ST	ARTS ST	PAINTERS ST	358	2	1,098	Flexible	Local	None	MILNEBURG	1,000	18	Weak	39.3	80.4	59.9	01/30/2015	33.1	78.4	55.8	Fair		2017	AC - Mill and Overlay	$46,107		
0000146900	2520088	MENDEZ ST	PAINTERS ST	FRANKLIN AVE	329	2	1,023	Flexible	Local	None	MILNEBURG	1,000	18	Weak	51.7	82.4	67.1	01/30/2015	47.5	80.4	64.0	Fair		2019	AC - Mill and Overlay	$45,113		
0000146910	2519104	MENDEZ ST	FRANKLIN AVE	EADS ST	327	2	997	Flexible	Local	None	MILNEBURG	1,000	18	Weak	20.1	56.6	38.4	01/30/2015	15.5	52.9	34.2	Very Poor		2016	AC - Mill and Overlay with Base Repairs	$61,326		
0000146920	2520120	MENDEZ ST	EADS ST	LAFAYE ST	358	2	1,088	Flexible	Local	None	MILNEBURG	1,000	18	Weak	16.0	57.8	36.9	01/30/2015	12.6	54.2	33.4	Very Poor		2016	AC - Mill and Overlay with Base Repairs	$66,918		
0000146930	2520124	MENDEZ ST	LAFAYE ST	BACCICH ST	358	2	1,114	Flexible	Local	None	MILNEBURG	1,000	18	Weak	30.0	51.7	40.9	01/30/2015	23.7	47.5	35.6	Very Poor		2016	AC - Mill and Overlay with Base Repairs	$68,532		
0000146940	2520361	MENDEZ ST	BACCICH ST	PEOPLES AVE	318	2	959	Flexible	Local	None	MILNEBURG	1,000	18	Weak	20.2	59.8	40.0	01/30/2015	15.6	56.3	36.0	Very Poor		2016	AC - Mill and Overlay with Base Repairs	$58,981		
0000146950	2519748	RAPIDES DR	WARRINGTON DR	WICKFIELD DR	250	2	718	Rigid	Local	None	ST. ANTHONY	1,000	22	Weak	3.1	44.7	23.9	01/29/2015	1.9	42.0	22.0	Very Poor		2016	PCC - Reconstruction (Minor Collector/Local)	$346,134		
0000146960	2519750	RAPIDES DR	WICKFIELD DR	WINGATE DR	251	2	681	Rigid	Local	None	ST. ANTHONY	1,000	22	Weak	3.4	17.0	10.2	01/29/2015	2.2	15.4	8.8	Failure		2016	PCC - Reconstruction (Minor Collector/Local)	$328,139		
0000146970	2519679	RAPIDES DR	WINGATE DR	WILDAIR DR	249	2	690	Rigid	Local	None	ST. ANTHONY	1,000	22	Weak	35.1	79.2	57.2	01/29/2015	32.6	76.3	54.5	Poor		2016	PCC - Crack/Joint Sealing	$10,635		

DRAFT

Stantec

Appendix A RoadMatrix Section Attributes

															Field Measured Conditions				2016 Predicted Conditions										
SectionID	SEGMENTID	Street	From	To	Length (ft)	Lanes	Area (yd^2)	Pavement Type	Functional Class	FHWA Route	Neighborhood	AADT	EGT	Subgrade Strength	RCI	SDI	PCI	PCI Date	RCIYr1	SDIYr1	PCIYr1	PCI Class	Destroyed Road	Need Year (Adjusted)	Need Recommended Rehab (PCI Trigger)	Need Cost (PCI Trigger)	Last Rehab	Last Rehab Date
0000146980	2519681	RAPIDES DR	WILDAIR DR	WILTON DR	251	2	712	Flexible	Local	None	ST. ANTHONY	1,000	18	Weak	35.6	67.6	51.6	01/29/2015	28.9	64.7	46.8	Poor		2016	AC - Mill and Overlay	$29,163		
0000146990	2519682	RAPIDES DR	WILTON DR	ST ANTHONY AVE	254	2	707	Composite	Local	None	ST. ANTHONY	1,000	26	Weak	7.2	54.1	30.7	01/29/2015	5.7	51.2	28.5	Very Poor		2016	AC - Mill and Overlay with Base Repairs	$43,482		
0000147000	2519242	RAPIDES DR	ST ANTHONY AVE	CAMERON BLVD	329	2	930	Flexible	Local	None	ST. ANTHONY	1,000	18	Weak	56.6	45.4	51.0	01/29/2015	52.9	40.8	46.9	Poor		2016	AC - Mill and Overlay	$38,106		
0000147010	2519446	RAPIDES DR	CAMERON BLVD	PASTEUR BLVD	295	2	865	Flexible	Local	None	ST. ANTHONY	1,000	18	Weak	58.7	55.9	57.3	01/29/2015	55.1	52.1	53.6	Poor		2016	AC - Mill and Overlay	$35,430		
0000147020	2519443	RAPIDES DR	PASTEUR BLVD	VERMILLION BLVD	293	2	754	Flexible	Local	None	ST. ANTHONY	1,000	18	Weak	57.3	55.4	56.4	01/29/2015	53.6	51.6	52.6	Poor		2016	AC - Mill and Overlay	$30,883		
0000147030	2519329	RAPIDES DR	VERMILLION BLVD	ELYSIAN FIELDS AVE & ODIN ST	308	2	862	Flexible	Local	None	ST. ANTHONY	1,000	18	Weak	45.8	72.7	59.3	01/29/2015	41.2	70.1	55.7	Fair		2017	AC - Mill and Overlay	$36,175		
0000147040	2520008	ODIN ST	ELYSIAN FIELDS AVE	MARIGNY ST	350	2	1,076	Rigid	Local	None	MILNEBURG	1,000	22	Weak	18.0	49.8	33.9	01/30/2015	16.3	46.9	31.6	Very Poor		2016	PCC - Full Depth Slab Repair	$82,659		
0000147050	2520012	ODIN ST	MARIGNY ST	MANDEVILLE ST	359	2	1,053	Rigid	Local	None	MILNEBURG	1,000	22	Weak	16.5	37.9	27.2	01/30/2015	14.9	35.4	25.2	Very Poor		2016	PCC - Full Depth Slab Repair	$80,926		
0000147060	2520029	ODIN ST	MANDEVILLE ST	SPAIN ST	359	2	1,010	Rigid	Local	None	MILNEBURG	1,000	22	Weak	11.3	29.8	20.6	01/30/2015	10.1	27.6	18.9	Very Poor		2016	PCC - Reconstruction (Minor Collector/Local)	$486,987		
0000147070	2520139	ODIN ST	SPAIN ST	ST ROCH AVE	316	2	966	Rigid	Local	None	MILNEBURG	1,000	22	Weak	35.3	68.2	51.8	01/30/2015	32.8	64.6	48.7	Poor		2016	PCC - Crack/Joint Sealing	$14,885		
0000147080	2520143	ODIN ST	ST ROCH AVE	MUSIC ST	315	2	923	Flexible	Local	None	MILNEBURG	1,000	18	Weak	32.2	60.6	46.4	01/30/2015	25.8	57.2	41.4	Poor		2016	AC - Mill and Overlay	$37,805		
0000147090	2520067	ODIN ST	MUSIC ST	ARTS ST	359	2	1,099	Flexible	Local	None	MILNEBURG	1,000	18	Weak	23.3	59.8	41.6	01/30/2015	18.0	56.3	37.2	Very Poor		2016	AC - Mill and Overlay with Base Repairs	$67,643		
0000147100	2520014	MITHRA ST	ELYSIAN FIELDS AVE	MARIGNY ST	348	2	1,006	Flexible	Local	None	MILNEBURG	1,000	18	Weak	37.4	57.2	47.3	01/30/2015	30.9	53.5	42.2	Poor		2016	AC - Mill and Overlay	$41,223		
0000147110	2520016	MITHRA ST	MARIGNY ST	MANDEVILLE ST	360	2	1,044	Flexible	Local	None	MILNEBURG	1,000	18	Weak	38.5	62.3	50.4	01/30/2015	32.2	59.1	45.7	Poor		2016	AC - Mill and Overlay	$42,761		
0000147120	2520031	MITHRA ST	MANDEVILLE ST	SPAIN ST	359	2	1,124	Flexible	Local	None	MILNEBURG	1,000	18	Weak	38.6	51.1	44.9	01/30/2015	32.3	46.8	39.6	Very Poor		2016	AC - Mill and Overlay with Base Repairs	$69,167		
0000147130	2520145	MITHRA ST	SPAIN ST	ST ROCH AVE	316	2	823	Flexible	Local	None	MILNEBURG	1,000	18	Weak	42.1	42.9	42.5	01/30/2015	36.6	37.6	37.1	Very Poor		2016	AC - Mill and Overlay with Base Repairs	$50,660		
0000147140	2520059	MITHRA ST	ST ROCH AVE	MUSIC ST	337	2	932	Flexible	Local	None	MILNEBURG	1,000	18	Weak	13.2	16.5	15.2	01/30/2015	10.2	14.4	12.3	Very Poor		2016	AC - Reconstruction (Minor Collector/Local)	$266,433		
0000147150	2520061	MITHRA ST	MUSIC ST	DEAD END	128	2	312	Flexible	Local	None	MILNEBURG	1,000	18	Weak	28.6	57.4	43.0	01/30/2015	22.6	53.7	38.2	Very Poor		2016	AC - Mill and Overlay with Base Repairs	$19,218		
0000147160	2519105	ODIN ST	FRANKLIN AVE	EADS ST	327	2	983	Flexible	Local	None	MILNEBURG	1,000	18	Weak	46.8	51.5	49.1	01/30/2015	42.0	47.3	44.7	Poor		2016	AC - Mill and Overlay	$40,254		
0000147170	2520258	ODIN ST	EADS ST	LAFAYE ST	358	2	1,078	Flexible	Local	None	MILNEBURG	1,000	18	Weak	29.9	42.9	36.4	01/30/2015	23.7	37.6	30.7	Very Poor		2016	AC - Mill and Overlay with Base Repairs	$66,351		
0000147180	2520444	ODIN ST	LAFAYE ST	BACCICH ST	360	2	994	Flexible	Local	None	MILNEBURG	1,000	18	Weak	37.7	49.7	43.7	01/30/2015	31.3	45.2	38.3	Very Poor		2016	AC - Mill and Overlay with Base Repairs	$61,189		
0000147190	2520446	ODIN ST	BACCICH ST	PEOPLES AVE	316	2	948	Flexible	Local	None	MILNEBURG	1,000	18	Weak	34.9	36.7	35.8	01/30/2015	28.0	30.1	29.1	Very Poor		2016	AC - Mill and Overlay with Base Repairs	$58,311		
0000147200	2519106	MITHRA ST	FRANKLIN AVE	EADS ST	327	2	973	Flexible	Local	None	MILNEBURG	1,000	18	Weak	35.9	69.9	52.9	01/30/2015	29.2	67.1	48.2	Poor		2016	AC - Mill and Overlay	$39,867		
0000147210	2520260	MITHRA ST	EADS ST	LAFAYE ST	356	2	1,015	Flexible	Local	None	MILNEBURG	1,000	18	Weak	53.7	67.0	60.4	01/30/2015	49.8	64.1	57.0	Fair		2017	AC - Mill and Overlay	$42,613		
0000147220	2520447	MITHRA ST	LAFAYE ST	BACCICH ST	361	2	905	Flexible	Local	None	MILNEBURG	1,000	18	Weak	27.0	67.0	47.0	01/30/2015	21.2	64.1	42.7	Poor		2016	AC - Mill and Overlay	$37,063		
0000147230	2520452	MITHRA ST	BACCICH ST	PEOPLES AVE	316	2	920	Flexible	Local	None	MILNEBURG	1,000	18	Weak	38.3	73.0	55.7	01/30/2015	32.0	70.4	51.2	Poor		2016	AC - Mill and Overlay	$37,678		
0000147240	2519806	ROBIN ST	TOURO ST	FRENCHMEN ST	358	2	1,102	Rigid	Local	None	ST. ANTHONY	1,000	22	Weak	24.5	91.5	58.0	01/29/2015	22.4	90.6	56.5	Fair		2017	PCC - Crack/Joint Sealing	$17,405		
0000147250	2519857	ROBIN ST	FRENCHMEN ST	ELYSIAN FIELDS AVE	372	2	1,108	Rigid	Local	None	ST. ANTHONY	1,000	22	Weak	12.3	74.8	43.6	01/29/2015	11.0	71.5	41.3	Poor		2016	PCC - Crack/Joint Sealing	$17,071		
0000147260	2519855	DREUX AVE	ELYSIAN FIELDS AVE	WESTERN ST	183	2	558	Rigid	Local	None	GENTILLY TERRACE	1,000	22	Weak	18.3	42.8	30.6	01/30/2015	16.6	40.3	28.5	Very Poor		2016	PCC - Full Depth Slab Repair	$42,879		
0000147270	2520023	DREUX AVE	WESTERN ST	MARIGNY ST	290	2	912	Rigid	Local	None	GENTILLY TERRACE	1,000	22	Weak	15.7	75.0	45.4	01/30/2015	14.2	71.7	43.0	Poor		2016	PCC - Crack/Joint Sealing	$14,048		
0000147280	2520146	DREUX AVE	MARIGNY ST	MANDEVILLE ST	290	2	896	Rigid	Local	None	GENTILLY TERRACE	1,000	22	Weak	19.5	50.9	35.2	01/30/2015	17.7	48.0	32.9	Very Poor		2016	PCC - Full Depth Slab Repair	$68,835		
0000147290	2520148	DREUX AVE	MANDEVILLE ST	SPAIN ST	290	2	968	Rigid	Local	None	GENTILLY TERRACE	1,000	22	Weak	27.6	63.8	45.7	01/30/2015	25.5	60.2	42.9	Poor		2016	PCC - Crack/Joint Sealing	$14,913		
0000147300	2520154	DREUX AVE	SPAIN ST	ST ROCH AVE	302	2	909	Rigid	Local	None	GENTILLY TERRACE	1,000	22	Weak	20.7	25.4	23.1	01/30/2015	18.8	23.3	21.1	Very Poor		2016	PCC - Reconstruction (Minor Collector/Local)	$438,304		
0000147310	2520156	DREUX AVE	ST ROCH AVE	MUSIC ST	299	2	917	Rigid	Local	None	GENTILLY TERRACE	1,000	22	Weak	20.9	79.1	50.0	01/30/2015	19.0	76.3	47.7	Poor		2016	PCC - Crack/Joint Sealing	$14,125		
0000147320	2519873	DREUX AVE	MUSIC ST	ARTS ST	288	2	889	Rigid	Local	None	GENTILLY TERRACE	1,000	22	Weak	32.3	54.0	43.2	01/30/2015	29.9	50.9	40.4	Poor		2016	PCC - Crack/Joint Sealing	$13,696		
0000147330	2519875	DREUX AVE	ARTS ST	PAINTERS ST	288	2	867	Rigid	Local	None	GENTILLY TERRACE	1,000	22	Weak	13.0	52.6	32.8	01/30/2015	11.6	49.6	30.6	Very Poor		2016	PCC - Full Depth Slab Repair	$66,615		
0000147340	2520246	DREUX AVE	PAINTERS ST	VENUS ST	288	2	896	Rigid	Local	None	GENTILLY TERRACE	1,000	22	Weak	19.7	74.9	47.3	01/30/2015	17.8	71.6	44.7	Poor		2016	PCC - Crack/Joint Sealing	$13,798		
0000147350	2520283	DREUX AVE	VENUS ST	FRANKLIN AVE	299	2	900	Rigid	Local	None	GENTILLY TERRACE	1,000	22	Weak	21.4	71.3	46.4	01/30/2015	19.4	67.9	43.7	Poor		2016	PCC - Crack/Joint Sealing	$13,865		
0000147360	2519108	DREUX AVE	FRANKLIN AVE	DE MONTLUZIN ST	301	2	999	Flexible	Local	None	GENTILLY TERRACE	1,000	18	Weak	15.1	14.0	14.6	01/30/2015	11.8	10.9	11.4	Very Poor		2016	AC - Reconstruction (Minor Collector/Local)	$285,594		
0000147370	2520291	DREUX AVE	DE MONTLUZIN ST	LAFAYE ST	290	2	968	Flexible	Local	None	GENTILLY TERRACE	1,000	18	Weak	4.2	7.3	5.8	01/30/2015	3.2	5.7	4.5	Failure		2016	AC - Reconstruction (Minor Collector/Local)	$276,728		
0000147380	2520293	DREUX AVE	LAFAYE ST	BACCICH ST	290	2	985	Flexible	Local	None	GENTILLY TERRACE	1,000	18	Weak	16.3	0.0	8.2	01/30/2015	12.9	0.0	6.5	Failure		2016	AC - Reconstruction (Minor Collector/Local)	$281,590		
0000147390	2520455	DREUX AVE	BACCICH ST	EASTERN ST	293	2	1,006	Flexible	Local	None	GENTILLY TERRACE	1,000	18	Weak	25.6	0.0	12.8	01/30/2015	20.0	0.0	10.0	Very Poor		2016	AC - Reconstruction (Minor Collector/Local)	$287,786		
0000147400	2520457	DREUX AVE	EASTERN ST	PEOPLES AVE	167	2	580	Flexible	Local	None	GENTILLY TERRACE	1,000	18	Weak	12.3	0.0	6.2	01/30/2015	9.5	0.0	4.8	Failure		2016	AC - Reconstruction (Minor Collector/Local)	$165,834		
0000147410	2519863	SELMA ST	ELYSIAN FIELDS AVE	WESTERN ST	182	2	483	Flexible	Local	None	GENTILLY TERRACE	1,000	18	Weak	25.8	26.3	26.1	01/30/2015	20.2	20.6	20.4	Very Poor		2016	AC - Reconstruction (Minor Collector/Local)	$138,094		
0000147420	2520025	SELMA ST	WESTERN ST	MARIGNY ST	289	2	698	Flexible	Local	None	GENTILLY TERRACE	1,000	18	Weak	0.5	3.8	2.2	01/30/2015	0.2	2.9	1.6	Failure		2016	AC - Reconstruction (Minor Collector/Local)	$199,547		
0000147430	2520150	SELMA ST	MARIGNY ST	MANDEVILLE ST	290	2	806	Flexible	Local	None	GENTILLY TERRACE	1,000	18	Weak	9.6	6.2	7.9	01/30/2015	7.5	4.8	6.2	Failure		2016	AC - Reconstruction (Minor Collector/Local)	$230,369		
0000147440	2520152	SELMA ST	MANDEVILLE ST	SPAIN ST	290	2	867	Flexible	Local	None	GENTILLY TERRACE	1,000	18	Weak	26.1	46.2	36.2	01/30/2015	20.4	41.6	31.0	Very Poor		2016	AC - Mill and Overlay with Base Repairs	$53,354		
0000147450	2520158	SELMA ST	SPAIN ST	ST ROCH AVE	301	2	732	Flexible	Local	None	GENTILLY TERRACE	1,000	18	Weak	29.4	35.0	32.2	01/30/2015	23.3	28.2	25.8	Very Poor		2016	AC - Mill and Overlay with Base Repairs	$45,027		
0000147460	2520160	SELMA ST	ST ROCH AVE	MUSIC ST	300	2	747	Flexible	Local	None	GENTILLY TERRACE	1,000	18	Weak	0.0	29.1	14.6	01/30/2015	0.0	23.0	11.5	Very Poor		2016	AC - Reconstruction (Minor Collector/Local)	$213,528		
0000147470	2519877	SELMA ST	MUSIC ST	ARTS ST	289	2	853	Flexible	Local	None	GENTILLY TERRACE	1,000	18	Weak	12.8	15.3	14.1	01/30/2015	9.9	12.0	11.0	Very Poor		2016	AC - Reconstruction (Minor Collector/Local)	$244,000		
0000147480	2519879	SELMA ST	ARTS ST	PAINTERS ST	287	2	731	Flexible	Local	None	GENTILLY TERRACE	1,000	18	Weak	9.9	8.0	9.0	01/30/2015	7.7	6.2	7.0	Failure		2016	AC - Reconstruction (Minor Collector/Local)	$209,016		
0000147490	2520248	SELMA ST	PAINTERS ST	VENUS ST	289	2	680	Flexible	Local	None	GENTILLY TERRACE	1,000	18	Weak	16.7	10.2	13.5	01/30/2015	13.2	8.0	10.6	Very Poor		2016	AC - Reconstruction (Minor Collector/Local)	$194,495		
0000147500	2520287	SELMA ST	VENUS ST	FRANKLIN AVE	299	2	802	Flexible	Local	None	GENTILLY TERRACE	1,000	18	Weak	15.2	28.0	21.6	01/30/2015	11.9	22.0	17.0	Very Poor		2016	AC - Reconstruction (Minor Collector/Local)	$229,352		
0000147510	2519109	SELMA ST	FRANKLIN AVE	DE MONTLUZIN ST	302	2	862	Flexible	Local	None	GENTILLY TERRACE	1,000	18	Weak	40.5	93.4	67.0	01/30/2015	34.5	92.0	63.3	Fair		2019	AC - Mill and Overlay	$38,036		
0000147520	2520295	SELMA ST	DE MONTLUZIN ST	LAFAYE ST	291	2	741	Flexible	Local	None	GENTILLY TERRACE	1,000	18	Weak	73.7	71.3	72.5	01/30/2015	71.2	68.6	69.9	Fair		2021	AC - Mill and Overlay	$34,344		
0000147530	2520297	SELMA ST	LAFAYE ST	BACCICH ST	291	2	780	Flexible	Local	None	GENTILLY TERRACE	1,000	18	Weak	50.6	85.5	68.1	01/30/2015	46.2	83.7	65.0	Fair		2019	AC - Mill and Overlay	$34,414		
0000147540	2520458	SELMA ST	BACCICH ST	EASTERN ST	288	2	867	Flexible	Local	None	GENTILLY TERRACE	1,000	18	Weak	48.8	77.3	63.1	01/30/2015	44.3	75.1	59.7	Fair		2018	AC - Mill and Overlay	$37,304		
0000147550	2520460	SELMA ST	EASTERN ST	PEOPLES AVE	180	2	328	Flexible	Local	None	GENTILLY TERRACE	1,000	18	Weak	35.7	46.6	41.2	01/30/2015	28.9	42.0	35.5	Very Poor		2016	AC - Mill and Overlay with Base Repairs	$20,209		
0000147560	2519260	SELMA ST	ST ANTHONY AVE	CAMERON BLVD	329	2	1,024	Flexible	Local	None	ST. ANTHONY	1,000	18	Weak	45.5	47.7	46.6	01/29/2015	40.9	43.2	42.1	Poor		2016	AC - Mill and Overlay	$41,924		
0000147570	2519802	SELMA ST	CAMERON BLVD	TOURO ST	361	2	900	Flexible	Local	None	ST. ANTHONY	1,000	18	Weak	36.8	40.3	38.6	01/29/2015	30.3	34.3	32.3	Very Poor		2016	AC - Mill and Overlay with Base Repairs	$55,357		
0000147580	2519808	SELMA ST	TOURO ST	FRENCHMEN ST	359	2	990	Flexible	Local	None	ST. ANTHONY	1,000	18	Weak	8.3	22.3	15.3	01/29/2015	6.5	17.1	11.8	Very Poor		2016	AC - Reconstruction (Minor Collector/Local)	$283,242		
0000147590	2519859	SELMA ST	FRENCHMEN ST	ELYSIAN FIELDS AVE	371	2	1,160	Flexible	Local	None	ST. ANTHONY	1,000	18	Weak	18.4	26.9	22.7	01/29/2015	14.4	21.1	17.8	Very Poor		2016	AC - Reconstruction (Minor Collector/Local)	$331,604		
0000147600	2519429	WINDSOR DR	WILDAIR DR	WILTON DR	296	1	655	Flexible	Local	None	ST. ANTHONY	1,000	18	Weak	46.9	87.9	67.4	01/29/2015	42.3	86.2	64.3	Fair		2019	AC - Mill and Overlay	$28,896		
0000147610	2519430	WINDSOR DR	WILTON DR	HAIK DR	187	1	570	Rigid	Local	None	ST. ANTHONY	1,000	22	Weak	11.4	0.0	5.7	01/29/2015	10.1	0.0	5.1	Failure		2016	PCC - Reconstruction (Minor Collector/Local)	$274,529		
0000147620	2519822	TIMOLEON ST	HAIK DR	ST ANTHONY AVE	318	2	955	Rigid	Local	None	ST. ANTHONY	1,000	22	Weak	15.8	8.8	12.3	01/29/2015	14.2	7.6	10.9	Very Poor		2016	PCC - Reconstruction (Minor Collector/Local)	$460,155		
0000147630	2519261	TIMOLEON ST	ST ANTHONY AVE	PAUGER ST	330	2	972	Rigid	Local	None	ST. ANTHONY	1,000	22	Weak	15.4	42.1	28.8	01/29/2015	13.9	39.6	26.8	Very Poor		2016	PCC - Full Depth Slab Repair	$74,693		
0000147640	2519332	TIMOLEON ST	PAUGER ST	TOURO ST	361	2	1,124	Rigid	Local	None	ST. ANTHONY	1,000	22	Weak	24.0	46.4	35.2	01/29/2015	21.9	43.5	32.7	Very Poor		2016	PCC - Full Depth Slab Repair	$86,339		
0000147650	2519334	TIMOLEON ST	TOURO ST	FRENCHMEN ST	358	2	1,076	Rigid	Local	None	ST. ANTHONY	1,000	22	Weak	17.3	38.8	28.1	01/29/2015	15.7	36.3	26.0	Very Poor		2016	PCC - Full Depth Slab Repair	$82,710		
0000147660	2520194	TIMOLEON ST	FRENCHMEN ST	ELYSIAN FIELDS AVE	372	2	1,145	Rigid	Local	None	ST. ANTHONY	1,000	22	Weak	27.1	58.6	42.9	01/29/2015	25.0	55.1	40.1	Poor		2016	PCC - Crack/Joint Sealing	$17,633		
0000147670	2519811	WINDSOR DR	HAIK DR	WILTON DR	187	1	446	Rigid	Local	None	ST. ANTHONY	1,000	22	Weak	19.0	0.0	9.5	01/29/2015	17.2	0.0	8.6	Failure		2016	PCC - Reconstruction (Minor Collector/Local)	$214,921		
0000147680	2519686	WINDSOR DR	WILTON DR	WILDAIR DR	299	1	697	Flexible	Local	None	ST. ANTHONY	1,000	18	Weak	37.8	86.8	62.3	01/29/2015	31.4	85.1	58.3	Fair		2017	AC - Mill and Overlay	$29,248		
0000147690	2519764	BRUTUS ST	WARRINGTON DR	NEW ORLEANS ST	168	2	519	Flexible	Local	None	DILLARD	1,000	18	Weak	29.4	54.8	42.1	01/29/2015	23.3	50.9	37.1	Very Poor		2016	AC - Mill and Overlay with Base Repairs	$31,907		
0000147700	2519816	BRUTUS ST	NEW ORLEANS ST	ALLEN ST	370	2	1,049	Flexible	Local	None	DILLARD	1,000	18	Weak	28.9	51.4	40.2	01/29/2015	22.8	47.2	35.0	Very Poor		2016	AC - Mill and Overlay with Base Repairs	$64,553		
0000147710	2519820	BRUTUS ST	ALLEN ST	ANNETTE ST	370	2	1,124	Flexible	Local	None	DILLARD	1,000	18	Weak	61.7	51.4	56.6	01/29/2015	58.4	47.2	52.8	Poor		2016	AC - Mill and Overlay	$46,056		
0000147720	2519670	BRUTUS ST	ANNETTE ST	ST ANTHONY AVE	343	2	1,008	Flexible	Local	None	DILLARD	1,000	18	Weak	15.5	39.0	27.3	01/29/2015	12.2	32.7	22.5	Very Poor		2016	AC - Reconstruction (Minor Collector/Local)	$288,390		
0000147730	2519263	BRUTUS ST	ST ANTHONY AVE	PAUGER ST	330	2	894	Flexible	Local	None	DILLARD	1,000	18	Weak	40.2	58.9	49.6	01/29/2015	34.1	55.3	44.7	Poor		2016	AC - Mill and Overlay	$36,631		
0000147740	2519529	BRUTUS ST	PAUGER ST	TOURO ST	361	2	1,066	Flexible	Local	None	DILLARD	1,000	18	Weak	39.2	54.1	46.7	01/29/2015	33.0	50.2	41.6	Poor		2016	AC - Mill and Overlay	$43,667		
0000147750	2519533	BRUTUS ST	TOURO ST	FRENCHMEN ST	358	2	1,006	Flexible	Local	None	DILLARD	1,000	18	Weak	51.4	58.6	55.0	01/29/2015	47.2	55.0	51.1	Poor		2016	AC - Mill and Overlay	$41,205		
0000147760	2520202	BRUTUS ST	FRENCHMEN ST	ELYSIAN FIELDS AVE	373	2	1,243	Flexible	Local	None	DILLARD	1,000	18	Weak	47.2	57.7	52.5	01/29/2015	42.6	54.0	48.3	Poor		2016	AC - Mill and Overlay	$50,894		

DRAFT

Stantec

Appendix A RoadMatrix Section Attributes

															Field Measured Conditions				2016 Predicted Conditions									
SectionID	SEGMENTID	Street	From	To	Length (ft)	Lanes	Area (yd^2)	Pavement Type	Functional Class	FHWA Route	Neighborhood	AADT	EGT	Subgrade Strength	RCI	SDI	PCI	PCI Date	RCIYr1	SDIYr1	PCIYr1	PCI Class	Destroyed Road	Need Year (Adjusted)	Need Recommended Rehab (PCI Trigger)	Need Cost (PCI Trigger)	Last Rehab	Last Rehab Date
0000147770	2519672	CARNOT ST	NEW ORLEANS ST	ALLEN ST	371	2	1,118	Flexible	Local	None	DILLARD	1,000	18	Weak	37.8	49.8	43.8	01/29/2015	31.4	45.3	38.4	Very Poor		2016	AC - Mill and Overlay with Base Repairs	$68,812		
0000147780	2519694	CARNOT ST	ALLEN ST	ANNETTE ST	367	2	1,106	Rigid	Local	None	DILLARD	1,000	22	Weak	21.6	84.8	53.2	01/29/2015	19.6	82.8	51.2	Poor		2016	PCC - Crack/Joint Sealing	$17,044		
0000147790	2519696	CARNOT ST	ANNETTE ST	ST ANTHONY AVE	344	2	1,076	Flexible	Local	None	DILLARD	1,000	18	Weak	39.7	59.2	49.5	01/29/2015	33.6	55.7	44.7	Poor		2016	AC - Mill and Overlay	$44,086		
0000147800	2519264	CARNOT ST	ST ANTHONY AVE	PAUGER ST	330	2	1,027	Flexible	Local	None	DILLARD	1,000	18	Weak	16.8	33.3	25.1	01/29/2015	13.3	26.6	20.0	Very Poor		2016	AC - Reconstruction (Minor Collector/Local)	$293,601		
0000147810	2519706	CARNOT ST	PAUGER ST	TOURO ST	361	2	1,068	Flexible	Local	None	DILLARD	1,000	18	Weak	61.3	60.1	60.7	01/29/2015	58.0	56.6	57.3	Fair		2017	AC - Mill and Overlay	$44,828		
0000147820	2519777	CARNOT ST	TOURO ST	FRENCHMEN ST	356	2	1,128	Flexible	Local	None	DILLARD	1,000	18	Weak	36.7	58.7	47.7	01/29/2015	30.1	55.1	42.6	Poor		2016	AC - Mill and Overlay	$46,193		
0000147830	2520212	CARNOT ST	FRENCHMEN ST	ELYSIAN FIELDS AVE	375	2	1,097	Flexible	Local	None	DILLARD	1,000	18	Weak	37.4	44.8	41.1	01/29/2015	30.9	40.1	35.5	Very Poor		2016	AC - Mill and Overlay with Base Repairs	$67,506		
0000147840	2520234	CARNOT ST	ELYSIAN FIELDS AVE	WESTERN ST	184	2	548	Flexible	Local	None	GENTILLY TERRACE	1,000	18	Weak	7.9	0.0	4.0	01/30/2015	6.1	0.0	3.1	Failure		2016	AC - Reconstruction (Minor Collector/Local)	$156,587		
0000147850	2520210	CARNOT ST	WESTERN ST	MARIGNY ST	289	2	622	Flexible	Local	None	GENTILLY TERRACE	1,000	18	Weak	35.0	88.2	61.6	01/30/2015	28.2	86.5	57.4	Fair		2017	AC - Mill and Overlay	$26,099		
0000147860	2521228	CARNOT ST	MARIGNY ST	MANDEVILLE ST	294	2	571	Flexible	Local	None	GENTILLY TERRACE	1,000	18	Weak	2.6	3.7	3.2	01/30/2015	1.9	2.8	2.4	Failure		2016	AC - Reconstruction (Minor Collector/Local)	$163,387		
0000147870	2521230	CARNOT ST	MANDEVILLE ST	SPAIN ST	287	2	637	Flexible	Local	None	GENTILLY TERRACE	1,000	18	Weak	11.9	0.0	6.0	01/30/2015	9.3	0.0	4.7	Failure		2016	AC - Reconstruction (Minor Collector/Local)	$182,293		
0000147880	2520238	CARNOT ST	SPAIN ST	ST ROCH AVE	303	2	688	Flexible	Local	None	GENTILLY TERRACE	1,000	18	Weak	19.6	64.9	42.3	01/30/2015	15.2	61.7	38.6	Very Poor		2016	AC - Mill and Overlay with Base Repairs	$42,361		
0000147890	2520301	CARNOT ST	ST ROCH AVE	MUSIC ST	301	2	629	Flexible	Local	None	GENTILLY TERRACE	1,000	18	Weak	13.4	0.0	6.7	01/30/2015	10.4	0.0	5.2	Failure		2016	AC - Reconstruction (Minor Collector/Local)	$180,005		
0000147900	2521236	CARNOT ST	MUSIC ST	ARTS ST	288	2	788	Flexible	Local	None	GENTILLY TERRACE	1,000	18	Weak	9.5	0.0	4.8	01/30/2015	7.4	0.0	3.7	Failure		2016	AC - Reconstruction (Minor Collector/Local)	$225,475		
0000147910	2521242	CARNOT ST	ARTS ST	PAINTERS ST	287	2	866	Flexible	Local	None	GENTILLY TERRACE	1,000	18	Weak	11.7	0.0	5.9	01/30/2015	9.1	0.0	4.6	Failure		2016	AC - Reconstruction (Minor Collector/Local)	$247,781		
0000147920	2521244	CARNOT ST	PAINTERS ST	VENUS ST	288	2	706	Flexible	Local	None	GENTILLY TERRACE	1,000	18	Weak	3.7	0.0	1.9	01/30/2015	2.8	0.0	1.4	Failure		2016	AC - Reconstruction (Minor Collector/Local)	$201,771		
0000147930	2520313	CARNOT ST	VENUS ST	FRANKLIN AVE	299	2	873	Flexible	Local	None	GENTILLY TERRACE	1,000	18	Weak	3.9	0.0	2.0	01/30/2015	2.9	0.0	1.5	Failure		2016	AC - Reconstruction (Minor Collector/Local)	$249,783		
0000147940	2521265	CARNOT ST	LAFAYE ST	BACCICH ST	290	2	806	Flexible	Local	None	GENTILLY TERRACE	1,000	18	Weak	20.8	0.0	10.4	01/30/2015	16.0	0.0	8.0	Failure		2016	AC - Reconstruction (Minor Collector/Local)	$230,559		
0000147950	2521267	CARNOT ST	BACCICH ST	EASTERN ST	292	2	792	Flexible	Local	None	GENTILLY TERRACE	1,000	18	Weak	12.7	14.9	13.8	01/30/2015	9.8	11.7	10.8	Very Poor		2016	AC - Reconstruction (Minor Collector/Local)	$226,397		
0000147960	2520482	CARNOT ST	EASTERN ST	PEOPLES AVE	177	2	446	Flexible	Local	None	GENTILLY TERRACE	1,000	18	Weak	14.6	36.1	25.4	01/30/2015	11.4	29.4	20.4	Very Poor		2016	AC - Reconstruction (Minor Collector/Local)	$127,513		
0000147970	2520319	CARNOT ST	LAFAYE ST	DE MONTLUZIN ST	290	1	597	Flexible	Local	None	GENTILLY TERRACE	1,000	18	Weak	4.4	18.5	11.5	01/30/2015	3.3	14.4	8.9	Failure		2016	AC - Reconstruction (Minor Collector/Local)	$170,664		
0000147980	2519195	CARNOT ST	DE MONTLUZIN ST	FRANKLIN AVE	303	1	803	Flexible	Local	None	GENTILLY TERRACE	1,000	18	Weak	0.8	16.9	8.8	01/30/2015	0.4	13.3	6.9	Failure		2016	AC - Reconstruction (Minor Collector/Local)	$229,638		
0000147990	2519676	SUMPTER ST	WARRINGTON DR	NEW ORLEANS ST	182	2	556	Flexible	Local	None	DILLARD	1,000	18	Weak	58.6	53.4	56.0	01/29/2015	55.0	49.5	52.3	Poor		2016	AC - Mill and Overlay	$22,769		
0000148000	2519690	SUMPTER ST	NEW ORLEANS ST	ALLEN ST	370	2	1,135	Flexible	Local	None	DILLARD	1,000	18	Weak	61.8	53.1	57.5	01/29/2015	58.6	49.1	53.9	Poor		2016	AC - Mill and Overlay	$46,493		
0000148010	2519698	SUMPTER ST	ALLEN ST	ANNETTE ST	369	2	1,073	Flexible	Local	None	DILLARD	1,000	18	Weak	66.8	46.3	56.6	01/29/2015	63.9	41.7	52.8	Poor		2016	AC - Mill and Overlay	$43,949		
0000148020	2519521	SUMPTER ST	ANNETTE ST	ST ANTHONY AVE	344	2	1,038	Flexible	Local	None	DILLARD	1,000	18	Weak	56.2	37.2	46.7	01/29/2015	52.4	30.7	41.6	Poor		2016	AC - Mill and Overlay	$42,534		
0000148030	2519265	SUMPTER ST	ST ANTHONY AVE	PAUGER ST	331	2	1,055	Flexible	Local	None	DILLARD	1,000	18	Weak	51.7	78.4	65.1	01/29/2015	47.5	76.2	61.9	Fair		2018	AC - Mill and Overlay	$45,390		
0000148040	2519775	SUMPTER ST	PAUGER ST	TOURO ST	360	2	1,090	Flexible	Local	None	DILLARD	1,000	18	Weak	64.2	67.7	66.0	01/29/2015	61.2	64.8	63.0	Fair		2019	AC - Mill and Overlay	$48,098		
0000148050	2519897	SUMPTER ST	TOURO ST	FRENCHMEN ST	359	2	1,055	Flexible	Local	None	DILLARD	1,000	18	Weak	61.9	70.5	66.2	01/29/2015	58.7	67.7	63.2	Fair		2019	AC - Mill and Overlay	$46,554		
0000148060	2520226	SUMPTER ST	FRENCHMEN ST	ELYSIAN FIELDS AVE	373	2	1,148	Flexible	Local	None	DILLARD	1,000	18	Weak	63.5	65.3	64.4	01/29/2015	60.5	62.4	61.5	Fair		2018	AC - Mill and Overlay	$49,382		
0000148070	2520236	SUMPTER ST	ELYSIAN FIELDS AVE	WESTERN ST	180	2	780	Flexible	Local	None	GENTILLY TERRACE	1,000	18	Weak	24.0	57.7	40.9	01/30/2015	18.6	54.0	36.3	Very Poor		2016	AC - Mill and Overlay with Base Repairs	$48,008		
0000148080	2520237	LOMBARD ST	WESTERN ST	MARIGNY ST	377	2	1,285	Flexible	Local	None	GENTILLY TERRACE	1,000	18	Weak	22.5	78.1	50.3	01/30/2015	17.3	75.9	46.6	Poor		2016	AC - Mill and Overlay	$52,637		
0000148090	2520240	LOMBARD ST	MARIGNY ST	MANDEVILLE ST	291	2	828	Flexible	Local	None	GENTILLY TERRACE	1,000	18	Weak	47.2	81.5	64.4	01/30/2015	42.6	79.5	61.1	Fair		2018	AC - Mill and Overlay	$35,645		
0000148100	2520242	LOMBARD ST	MANDEVILLE ST	SPAIN ST	290	2	675	Flexible	Local	None	GENTILLY TERRACE	1,000	18	Weak	44.0	56.3	50.2	01/30/2015	39.0	52.5	45.8	Poor		2016	AC - Mill and Overlay	$27,661		
0000148110	2520244	LOMBARD ST	SPAIN ST	ST ROCH AVE	301	2	693	Flexible	Local	None	GENTILLY TERRACE	1,000	18	Weak	48.4	64.3	56.4	01/30/2015	43.9	61.3	52.6	Poor		2016	AC - Mill and Overlay	$28,398		
0000148120	2521246	LOMBARD ST	ST ROCH AVE	MUSIC ST	301	2	691	Flexible	Local	None	GENTILLY TERRACE	1,000	18	Weak	29.9	96.3	63.1	01/30/2015	23.7	94.9	59.3	Fair		2018	AC - Mill and Overlay	$29,735		
0000148130	2520303	LOMBARD ST	MUSIC ST	ARTS ST	287	2	609	Flexible	Local	None	GENTILLY TERRACE	1,000	18	Weak	43.5	87.9	65.7	01/30/2015	38.4	86.2	62.3	Fair		2018	AC - Mill and Overlay	$26,226		
0000148140	2520305	LOMBARD ST	ARTS ST	PAINTERS ST	288	2	628	Flexible	Local	None	GENTILLY TERRACE	1,000	18	Weak	34.3	68.9	51.6	01/30/2015	27.5	66.1	46.8	Poor		2016	AC - Mill and Overlay	$25,718		
0000148150	2520307	LOMBARD ST	PAINTERS ST	VENUS ST	288	2	606	Flexible	Local	None	GENTILLY TERRACE	1,000	18	Weak	49.7	74.4	62.1	01/30/2015	45.2	72.0	58.6	Fair		2018	AC - Mill and Overlay	$26,068		
0000148160	2520321	LOMBARD ST	VENUS ST	FRANKLIN AVE	299	2	764	Flexible	Local	None	GENTILLY TERRACE	1,000	18	Weak	42.8	42.4	42.6	01/30/2015	37.5	36.9	37.2	Very Poor		2016	AC - Mill and Overlay with Base Repairs	$46,996		
0000148170	2519196	LOMBARD ST	FRANKLIN AVE	DE MONTLUZIN ST	302	1	795	Flexible	Local	None	GENTILLY TERRACE	1,000	18	Weak	35.1	38.3	36.7	01/30/2015	28.3	32.0	30.2	Very Poor		2016	AC - Mill and Overlay with Base Repairs	$48,931		
0000148180	2520325	LOMBARD ST	DE MONTLUZIN ST	LAFAYE ST	290	1	879	Flexible	Local	None	GENTILLY TERRACE	1,000	18	Weak	45.7	86.6	66.2	01/30/2015	41.1	84.9	63.0	Fair		2018	AC - Mill and Overlay	$37,840		
0000148190	2520372	LOMBARD ST	LAFAYE ST	BACCICH ST	291	2	863	Flexible	Local	None	GENTILLY TERRACE	1,000	18	Weak	45.2	90.1	67.7	01/30/2015	40.6	88.5	64.6	Fair		2019	AC - Mill and Overlay	$38,066		
0000148200	2520374	LOMBARD ST	BACCICH ST	EASTERN ST	289	2	906	Flexible	Local	None	GENTILLY TERRACE	1,000	18	Weak	63.8	94.4	79.1	01/30/2015	60.8	92.9	76.9	Good		2023	AC - Mill and Overlay	$44,122		
0000148210	2520378	LOMBARD ST	EASTERN ST	PEOPLES AVE	177	2	438	Flexible	Local	None	GENTILLY TERRACE	1,000	18	Weak	52.2	78.2	65.2	01/30/2015	48.1	76.0	62.1	Fair		2018	AC - Mill and Overlay	$18,858		
0000148220	2519692	LOMBARD ST	NEW ORLEANS ST	ALLEN ST	367	2	1,115	Rigid	Local	None	DILLARD	1,000	22	Weak	18.5	49.6	34.1	01/29/2015	16.8	46.7	31.8	Very Poor		2016	PCC - Full Depth Slab Repair	$85,673		
0000148230	2519700	LOMBARD ST	ALLEN ST	ANNETTE ST	369	2	1,103	Rigid	Local	None	DILLARD	1,000	22	Weak	22.4	24.9	23.7	01/29/2015	20.4	22.8	21.6	Very Poor		2016	PCC - Reconstruction (Minor Collector/Local)	$531,814		
0000148240	2519523	LOMBARD ST	ANNETTE ST	ST ANTHONY AVE	344	2	1,030	Rigid	Local	None	DILLARD	1,000	22	Weak	28.5	23.5	26.0	01/29/2015	26.4	21.4	23.9	Very Poor		2016	PCC - Reconstruction (Minor Collector/Local)	$496,306		
0000148250	2519266	LOMBARD ST	ST ANTHONY AVE	PAUGER ST	331	2	982	Flexible	Local	None	DILLARD	1,000	18	Weak	43.7	77.6	60.7	01/29/2015	38.6	75.4	57.0	Fair		2017	AC - Mill and Overlay	$41,227		
0000148260	2519899	LOMBARD ST	PAUGER ST	TOURO ST	360	2	1,076	Flexible	Local	None	DILLARD	1,000	18	Weak	72.2	76.4	74.3	01/29/2015	69.5	74.1	71.8	Good		2022	AC - Mill and Overlay	$51,131		
0000148270	2519901	LOMBARD ST	TOURO ST	FRENCHMEN ST	359	2	1,073	Flexible	Local	None	DILLARD	1,000	18	Weak	62.7	51.2	57.0	01/29/2015	59.6	46.9	53.3	Poor		2016	AC - Mill and Overlay	$43,967		
0000148280	2520230	LOMBARD ST	FRENCHMEN ST	ELYSIAN FIELDS AVE	372	2	1,148	Flexible	Local	None	DILLARD	1,000	18	Weak	66.4	69.2	67.8	01/29/2015	63.5	66.4	65.0	Fair		2020	AC - Mill and Overlay	$51,912		
0000148290	2521368	STEPHEN GIRARD ST	WARRINGTON DR	WALLACE DR	299	2	887	Flexible	Local	None	DILLARD	1,000	18	Weak	45.9	68.6	57.3	01/29/2015	41.3	65.8	53.6	Poor		2016	AC - Mill and Overlay	$36,317		
0000148300	2521367	STEPHEN GIRARD ST	WALLACE DR	ALLEN ST	164	2	474	Flexible	Local	None	DILLARD	1,000	18	Weak	17.7	63.4	40.6	01/29/2015	13.9	60.4	37.2	Very Poor		2016	AC - Mill and Overlay with Base Repairs	$29,152		
0000148310	2520826	STEPHEN GIRARD ST	ALLEN ST	ANNETTE ST	366	2	1,301	Flexible	Local	None	DILLARD	1,000	18	Weak	31.0	15.3	23.2	01/29/2015	24.6	12.0	18.3	Very Poor		2016	AC - Reconstruction (Minor Collector/Local)	$371,926		
0000148320	2520828	STEPHEN GIRARD ST	ANNETTE ST	ST ANTHONY AVE	344	2	1,185	Flexible	Local	None	DILLARD	1,000	18	Weak	39.8	19.6	29.7	01/29/2015	33.7	15.2	24.5	Very Poor		2016	AC - Reconstruction (Minor Collector/Local)	$338,944		
0000148330	2519267	STEPHEN GIRARD ST	ST ANTHONY AVE	PAUGER ST	333	2	1,148	Flexible	Local	None	DILLARD	1,000	18	Weak	50.1	19.0	34.6	01/29/2015	45.7	14.8	30.3	Very Poor		2016	AC - Mill and Overlay with Base Repairs	$70,624		
0000148340	2521390	STEPHEN GIRARD ST	PAUGER ST	TOURO ST	360	2	1,140	Flexible	Local	None	DILLARD	1,000	18	Weak	58.9	47.6	53.3	01/29/2015	55.3	43.0	49.2	Poor		2016	AC - Mill and Overlay	$46,675		
0000148350	2521483	STEPHEN GIRARD ST	TOURO ST	FRENCHMEN ST	367	2	1,071	Flexible	Local	None	DILLARD	1,000	18	Weak	57.9	48.3	53.1	01/29/2015	54.3	43.8	49.1	Poor		2016	AC - Mill and Overlay	$43,849		
0000148360	2520756	STEPHEN GIRARD ST	FRENCHMEN ST	ELYSIAN FIELDS AVE	375	2	908	Flexible	Local	None	DILLARD	1,000	18	Weak	18.7	0.0	9.4	01/29/2015	14.6	0.0	7.3	Failure		2016	AC - Reconstruction (Minor Collector/Local)	$259,761		
0000148370	2520749	ST ALOYSIUS DR	STEPHEN GIRARD ST & ELYSIAN FIELDS AVE	MARIGNY ST	349	2	1,090	Flexible	Local	None	GENTILLY TERRACE	1,000	18	Weak	15.5	0.0	7.8	01/29/2015	12.2	0.0	6.1	Failure		2016	AC - Reconstruction (Minor Collector/Local)	$311,713		
0000148380	2521534	ST ALOYSIUS DR	MARIGNY ST	MANDEVILLE ST	416	2	1,223	Flexible	Local	None	GENTILLY TERRACE	1,000	18	Weak	35.3	0.0	17.7	01/29/2015	28.5	0.0	14.3	Very Poor		2016	AC - Reconstruction (Minor Collector/Local)	$349,620		
0000148390	2520778	MANDOLIN ST	WARRINGTON DR	WALLACE DR	278	2	674	Flexible	Local	None	DILLARD	1,000	18	Weak	58.3	44.5	51.4	01/29/2015	54.7	39.7	47.2	Poor		2016	AC - Mill and Overlay	$27,625		
0000148400	2520832	MANDOLIN ST	WALLACE DR	ANNETTE ST	240	2	660	Flexible	Local	None	DILLARD	1,000	18	Weak	34.2	65.7	50.0	01/29/2015	27.3	62.8	45.1	Poor		2016	AC - Mill and Overlay	$27,033		
0000148410	2520830	MANDOLIN ST	ANNETTE ST	ST ANTHONY AVE	343	2	988	Flexible	Local	None	DILLARD	1,000	18	Weak	65.2	55.3	60.3	01/29/2015	62.3	51.5	56.9	Fair		2017	AC - Mill and Overlay	$41,475		
0000148420	2519268	MANDOLIN ST	ST ANTHONY AVE	PAUGER ST	332	2	1,002	Flexible	Local	None	DILLARD	1,000	18	Weak	47.1	43.3	45.2	01/29/2015	42.5	38.1	40.3	Poor		2016	AC - Mill and Overlay	$41,023		
0000148430	2521392	MANDOLIN ST	PAUGER ST	TOURO ST	359	2	1,121	Flexible	Local	None	DILLARD	1,000	18	Weak	44.5	50.3	47.4	01/29/2015	39.7	45.9	42.8	Poor		2016	AC - Mill and Overlay	$45,910		
0000148440	2520754	MANDOLIN ST	TOURO ST	FRENCHMEN ST	359	2	1,122	Flexible	Local	None	DILLARD	1,000	18	Weak	46.5	72.9	59.7	01/29/2015	41.9	70.3	56.1	Fair		2017	AC - Mill and Overlay	$47,124		
0000148450	2520758	MANDOLIN ST	FRENCHMEN ST	ELYSIAN FIELDS AVE	373	2	1,167	Flexible	Local	None	DILLARD	1,000	18	Weak	72.2	83.6	77.9	01/29/2015	69.5	81.6	75.6	Good		2024	AC - Mill and Overlay	$58,261		
0000148460	2520751	MANDOLIN ST	ELYSIAN FIELDS AVE	MARIGNY ST	356	2	1,039	Flexible	Local	None	GENTILLY TERRACE	1,000	18	Weak	15.7	1.8	8.8	01/29/2015	12.3	1.2	6.8	Failure		2016	AC - Reconstruction (Minor Collector/Local)	$297,064		
0000148470	2520948	CATON ST	NORMAN MAYER AVE	TOURO ST	254	2	722	Flexible	Local	None	DILLARD	1,000	18	Weak	35.1	70.3	52.7	01/29/2015	28.3	67.5	47.9	Poor		2016	AC - Mill and Overlay	$29,591		
0000148480	2521490	CATON ST	TOURO ST	FRENCHMEN ST	360	2	1,017	Flexible	Local	None	DILLARD	1,000	18	Weak	67.1	91.1	79.1	01/29/2015	64.2	89.6	76.9	Good		2024	AC - Mill and Overlay	$50,764		
0000148490	2521496	CATON ST	FRENCHMEN ST	GENTILLY BLVD	167	2	505	Flexible	Local	None	DILLARD	1,000	18	Weak	18.7	94.1	56.4	01/29/2015	14.6	92.6	53.6	Poor		2016	AC - Mill and Overlay	$20,702		
0000148500	2521498	CATON ST	GENTILLY BLVD	ELYSIAN FIELDS AVE	154	2	477	Flexible	Local	None	DILLARD	1,000	18	Weak	26.0	54.9	40.5	01/31/2015	20.3	51.1	35.7	Very Poor		2016	AC - Mill and Overlay with Base Repairs	$29,378		
0000148510	2520941	SENATE ST	NORMAN MAYER AVE	PAUGER ST	193	2	552	Flexible	Local	None	DILLARD	1,000	18	Weak	21.1	38.4	29.8	01/29/2015	16.2	32.0	24.1	Very Poor		2016	AC - Reconstruction (Minor Collector/Local)	$157,922		
0000148520	2520945	SENATE ST	PAUGER ST	TOURO ST	358	2	1,080	Flexible	Local	None	DILLARD	1,000	18	Weak	38.8	3.6	21.2	01/29/2015	32.5	2.7	17.6	Very Poor		2016	AC - Reconstruction (Minor Collector/Local)	$308,853		
0000148530	2521452	SENATE ST	TOURO ST	FRENCHMEN ST	359	2	1,065	Flexible	Local	None	DILLARD	1,000	18	Weak	30.4	11.4	20.9	01/29/2015	24.1	8.9	16.5	Very Poor		2016	AC - Reconstruction (Minor Collector/Local)	$304,563		
0000148540	2521492	SENATE ST	FRENCHMEN ST	ELYSIAN FIELDS AVE	377	2	1,372	Flexible	Local	None	DILLARD	1,000	18	Weak	37.0	0.0	18.5	01/29/2015	30.5	0.0	15.3	Very Poor		2016	AC - Reconstruction (Minor Collector/Local)	$392,326		

DRAFT

Stantec

Appendix A RoadMatrix Section Attributes

															Field Measured Conditions				2016 Predicted Conditions									
SectionID	SEGMENTID	Street	From	To	Length (ft)	Lanes	Area (yd^2)	Pavement Type	Functional Class	FHWA Route	Neighborhood	AADT	EGT	Subgrade Strength	RCI	SDI	PCI	PCI Date	RCIYr1	SDIYr1	PCIYr1	PCI Class	Destroyed Road	Need Year (Adjusted)	Need Recommended Rehab (PCI Trigger)	Need Cost (PCI Trigger)	Last Rehab	Last Rehab Date
0000148550	2521389	PELOPIDAS ST	WARRINGTON DR	WALLACE DR	303	2	897	Flexible	Local	None	DILLARD	1,000	18	Weak	15.3	0.0	7.7	01/29/2015	12.0	0.0	6.0	Failure		2016	AC - Reconstruction (Minor Collector/Local)	$256,583		
0000148560	2520834	PELOPIDAS ST	WALLACE DR	NORMAN MAYER AVE	184	2	557	Flexible	Local	None	DILLARD	1,000	18	Weak	26.0	21.9	24.0	01/29/2015	20.3	16.8	18.6	Very Poor		2016	AC - Reconstruction (Minor Collector/Local)	$159,320		
0000148570	2519269	PELOPIDAS ST	ST ANTHONY AVE	PAUGER ST	331	2	1,069	Flexible	Local	None	DILLARD	1,000	18	Weak	65.6	31.6	48.6	01/29/2015	62.7	25.2	44.0	Poor		2016	AC - Mill and Overlay	$43,790		
0000148580	2521394	PELOPIDAS ST	PAUGER ST	TOURO ST	359	2	1,121	Flexible	Local	None	DILLARD	1,000	18	Weak	29.7	24.4	27.1	01/29/2015	23.5	18.9	21.2	Very Poor		2016	AC - Reconstruction (Minor Collector/Local)	$320,546		
0000148590	2521485	PELOPIDAS ST	TOURO ST	FRENCHMEN ST	359	2	1,063	Flexible	Local	None	DILLARD	1,000	18	Weak	62.8	25.8	44.3	01/29/2015	59.7	20.2	40.0	Poor		2016	AC - Mill and Overlay	$43,539		
0000148600	2521487	PELOPIDAS ST	FRENCHMEN ST	ELYSIAN FIELDS AVE	373	2	1,091	Flexible	Local	None	DILLARD	1,000	18	Weak	43.2	1.9	22.6	01/29/2015	38.0	1.3	19.7	Very Poor		2016	AC - Reconstruction (Minor Collector/Local)	$312,062		
0000148610	2521343	PELOPIDAS ST	ELYSIAN FIELDS AVE	MARIGNY ST	359	2	1,210	Flexible	Local	None	GENTILLY TERRACE	1,000	18	Weak	20.3	10.8	15.6	01/29/2015	15.7	8.4	12.1	Very Poor		2016	AC - Reconstruction (Minor Collector/Local)	$345,966		
0000148620	2521023	PARIS AVE	ST BERNARD AVE	INDUSTRY ST	371	2	1,396	Rigid	Minor Arterial	Local	FAIRGROUNDS	7,500	30	Weak	33.7	68.1	50.9	01/26/2015	31.3	64.5	47.9	Poor		2016	PCC - Joint Repair	$71,591		
0000148630	2521021	PARIS AVE	INDUSTRY ST	AGRICULTURE ST	369	2	1,431	Rigid	Minor Arterial	Local	FAIRGROUNDS	7,500	30	Weak	57.9	59.3	58.6	01/26/2015	54.5	55.8	55.2	Fair		2017	PCC - Joint Repair	$75,227		
0000148640	2521012	PARIS AVE	AGRICULTURE ST	ABUNDANCE ST	370	2	1,392	Rigid	Minor Arterial	Local	FAIRGROUNDS	7,500	30	Weak	57.5	79.4	68.5	01/26/2015	54.1	76.6	65.4	Fair		2020	PCC - Joint Repair	$78,809		
0000148650	2521010	PARIS AVE	ABUNDANCE ST	TREASURE ST	366	2	1,380	Rigid	Minor Arterial	Local	FAIRGROUNDS	7,500	30	Weak	53.4	53.3	53.4	01/26/2015	50.4	50.3	50.4	Poor		2016	PCC - Joint Repair	$70,770		
0000148660	2521008	PARIS AVE	TREASURE ST	GENTILLY BLVD	154	2	616	Rigid	Minor Arterial	Local	ST. ROCH	7,500	30	Weak	34.1	32.1	33.1	01/26/2015	31.7	29.7	30.7	Very Poor		2016	PCC - Full Depth Slab Repair	$47,319		
0000148670	2524371	PARIS AVE	GENTILLY BLVD	PLEASURE ST	909	2	3,488	Rigid	Minor Arterial	Local	ST. ROCH	7,500	30	Weak	38.3	75.9	57.1	01/26/2015	35.8	72.6	54.2	Poor		2016	PCC - Joint Repair	$178,880		
0000148680	2510977	PARIS AVE	PLEASURE ST	LAFRENIERE ST	371	2	1,446	Rigid	Minor Arterial	Local	DILLARD	7,500	30	Weak	51.5	58.5	55.0	01/26/2015	48.6	55.0	51.8	Poor		2016	PCC - Joint Repair	$74,172		
0000148690	2511177	PARIS AVE	LAFRENIERE ST	SERE ST	366	2	1,483	Rigid	Minor Arterial	Local	DILLARD	7,500	30	Weak	49.8	80.7	65.3	01/26/2015	46.9	78.0	62.5	Fair		2019	PCC - Joint Repair	$81,919		
0000148700	2511175	PARIS AVE	SERE ST	ST DENIS ST	372	2	1,434	Rigid	Minor Arterial	Local	DILLARD	7,500	30	Weak	51.9	71.8	61.9	01/26/2015	49.0	68.4	58.7	Fair		2018	PCC - Joint Repair	$77,269		
0000148710	2511171	PARIS AVE	ST DENIS ST	MILTON ST	369	2	1,429	Rigid	Minor Arterial	Local	DILLARD	7,500	30	Weak	50.0	76.3	64.2	01/26/2015	47.1	75.4	61.3	Fair		2019	PCC - Joint Repair	$78,943		
0000148720	2511197	PARIS AVE	MILTON ST	FOY ST	371	2	1,587	Rigid	Minor Arterial	Local	DILLARD	7,500	30	Weak	50.7	75.6	63.0	01/26/2015	47.8	72.0	59.9	Fair		2018	PCC - Joint Repair	$85,526		
0000148730	2511194	PARIS AVE	FOY ST	CATON ST	369	2	1,420	Rigid	Minor Arterial	Local	DILLARD	7,500	30	Weak	50.4	49.1	49.8	01/26/2015	47.7	46.2	47.0	Poor		2016	PCC - Joint Repair	$72,845		
0000148740	2510936	PARIS AVE	CATON ST	SENATE ST	369	2	1,487	Rigid	Minor Arterial	Local	DILLARD	7,500	30	Weak	49.9	86.2	68.1	01/26/2015	47.0	84.8	65.8	Fair		2021	PCC - Joint Repair	$86,273		
0000148750	2510933	PARIS AVE	SENATE ST	VIRGIL BLVD	69	2	260	Rigid	Minor Arterial	Local	DILLARD	7,500	30	Weak	48.3	91.7	70.0	01/26/2015	45.4	90.9	68.2	Fair		2023	PCC - Joint Repair	$15,852		
0000148760	2560988	PARIS AVE	VIRGIL BLVD	VIRGIL BLVD	75	2	281	Rigid	Minor Arterial	Local	DILLARD	7,500	30	Weak	52.4	90.0	71.2	01/26/2015	49.5	88.5	69.0	Fair		2022	PCC - Joint Repair	$16,701		
0000148770	2510814	PARIS AVE	VIRGIL BLVD	HARRISON AVE	226	2	846	Rigid	Minor Arterial	Local	DILLARD	7,500	30	Weak	61.1	90.4	75.8	01/26/2015	57.6	89.1	73.4	Good		2024	PCC - Joint Repair	$52,855		
0000148780	2510812	PARIS AVE	HARRISON AVE	CHURCHILL DR	182	2	677	Rigid	Minor Arterial	Local	DILLARD	7,500	30	Weak	43.2	60.3	51.8	01/26/2015	40.7	56.8	48.8	Poor		2016	PCC - Joint Repair	$34,718		
0000148790	2560208	PARIS AVE	CHURCHILL DR	CHURCHILL DR	55	2	200	Rigid	Minor Arterial	Local	DILLARD	7,500	30	Weak	57.5	89.3	73.4	01/26/2015	54.1	87.8	71.0	Good		2023	PCC - Joint Repair	$12,194		
0000148800	2510811	PARIS AVE	CHURCHILL DR	MANDOLIN ST	132	2	500	Rigid	Minor Arterial	Local	DILLARD	7,500	30	Weak	40.7	38.3	39.5	01/26/2015	38.3	35.8	37.1	Very Poor		2016	PCC - Full Depth Slab Repair	$38,388		
0000148810	2510921	PARIS AVE	MANDOLIN ST	PRATT DR	384	2	1,508	Rigid	Minor Arterial	Local	DILLARD	7,500	30	Weak	40.4	46.1	43.3	01/26/2015	38.0	43.2	40.6	Poor		2016	PCC - Joint Repair	$77,358		
0000148820	2510920	PARIS AVE	PRATT DR	PRATT DR	82	2	300	Composite	Minor Arterial	Local	FILMORE	7,500	34	Weak	73.4	83.7	78.6	01/26/2015	70.0	81.3	75.7	Good		2023	AC - Mill and Overlay	$14,612		
0000148822	2560218	PARIS AVE	HARCOURT DR	PRATT DR	18	2	77	Composite	Minor Arterial	Local	FILMORE	7,500	34	Weak	100.0	97.5	98.8	01/26/2015	99.4	96.9	98.2	Excellent		2041				
0000148830	2510918	PARIS AVE	HARCOURT DR	MILES DR	143	2	535	Composite	Minor Arterial	Local	FILMORE	7,500	34	Weak	95.5	92.0	93.8	01/26/2015	94.7	91.2	93.0	Excellent		2033	AC - Mill and Overlay	$33,364		
0000148840	2560204	PARIS AVE	MILES DR	MILES DR	156	2	578	Composite	Minor Arterial	Local	FILMORE	7,500	34	Weak	97.3	93.6	95.5	01/26/2015	96.8	93.1	95.0	Excellent		2036				
0000148850	2560202	PARIS AVE	MILES DR	MILES DR	63	2	235	Composite	Minor Arterial	Local	FILMORE	7,500	34	Weak	100.0	100.0	100.0	01/26/2015	99.4	99.4	99.4	Excellent		2043				
0000148860	2509059	PARIS AVE	MILES DR	OWENS BLVD	136	2	512	Composite	Minor Arterial	Local	FILMORE	7,500	34	Weak	100.0	93.8	96.9	01/26/2015	99.4	93.3	96.4	Excellent		2039				
0000148870	2509057	PARIS AVE	OWENS BLVD	WESTBROOK DR	499	2	1,867	Composite	Minor Arterial	Local	FILMORE	7,500	34	Weak	78.5	76.5	77.5	01/26/2015	75.9	73.3	74.5	Good		2022	AC - Mill and Overlay	$88,698		
0000148880	2509055	PARIS AVE	WESTBROOK DR	WAKEFIELD PL	259	2	925	Composite	Minor Arterial	Local	FILMORE	7,500	34	Weak	75.8	71.3	73.6	01/26/2015	72.5	67.9	70.2	Good		2021	AC - Mill and Overlay	$42,876		
0000148890	2509033	PARIS AVE	WAKEFIELD PL	KING DR	161	2	586	Composite	Minor Arterial	Local	FILMORE	7,500	34	Weak	89.2	75.9	82.6	01/26/2015	87.7	72.6	80.2	Good		2025	AC - Mill and Overlay	$29,998		
0000148900	2560924	PARIS AVE	KING DR	MIRABEAU AVE	321	2	1,206	Composite	Minor Arterial	Local	FILMORE	7,500	34	Weak	37.5	78.9	58.2	01/26/2015	35.0	76.0	55.5	Fair		2017	AC - Mill and Overlay	$50,627		
0000148910	2524299	PARIS AVE	MIRABEAU AVE	CHARLTON DR	321	2	1,206	Composite	Minor Arterial	Local	FILMORE	7,500	34	Weak	56.3	45.0	50.7	01/26/2015	53.0	42.2	47.6	Poor		2016	AC - Mill and Overlay	$49,378		
0000148920	2508914	PARIS AVE	CHARLTON DR	RIVIERA AVE	273	2	971	Composite	Minor Arterial	Local	FILMORE	7,500	34	Weak	23.1	25.3	24.2	01/26/2015	21.1	23.2	22.2	Very Poor		2016	PCC - Reconstruction (Arterial/Major Collector)	$468,028		
0000148930	2508374	PARIS AVE	RIVIERA AVE	SEVILLE DR	301	2	1,133	Composite	Minor Arterial	Local	FILMORE	7,500	34	Weak	33.3	45.7	39.5	01/26/2015	30.9	42.8	36.9	Very Poor		2016	AC - Mill and Overlay with Base Repairs	$69,742		
0000148940	2508372	PARIS AVE	SEVILLE DR	GARDENA DR	291	2	1,067	Composite	Minor Arterial	Local	FILMORE	7,500	34	Weak	66.6	52.7	59.7	01/26/2015	62.9	49.7	56.3	Fair		2017	AC - Mill and Overlay	$44,810		
0000148950	2508370	PARIS AVE	GARDENA DR	FILMORE AVE	298	2	1,077	Composite	Minor Arterial	Local	FILMORE	7,500	34	Weak	49.9	39.6	44.8	01/26/2015	47.0	37.2	42.1	Poor		2016	AC - Mill and Overlay	$44,131		
0000148960	2508368	PARIS AVE	FILMORE AVE	FILMORE AVE	68	2	255	Composite	Minor Arterial	Local	FILMORE	7,500	34	Weak	46.5	86.8	66.7	01/26/2015	43.6	85.3	64.5	Fair		2020	AC - Mill and Overlay	$11,534		
0000148970	2523898	PARIS AVE	FILMORE AVE	MITHRA ST	296	2	1,053	Composite	Minor Arterial	Local	FILMORE	7,500	34	Weak	49.0	47.5	48.3	01/26/2015	46.1	44.6	45.4	Poor		2016	AC - Mill and Overlay	$43,121		
0000148980	2508957	PARIS AVE	MITHRA ST	CRESCENT DR	297	2	1,054	Composite	Minor Arterial	Local	FILMORE	7,500	34	Weak	55.8	31.4	43.6	01/26/2015	52.6	29.1	40.9	Poor		2016	AC - Mill and Overlay	$43,171		
0000148990	2508952	PARIS AVE	CRESCENT DR	PRENTISS AVE	900	2	3,262	Composite	Minor Arterial	Local	FILMORE	7,500	34	Weak	28.5	25.2	26.9	01/26/2015	26.4	23.1	24.8	Very Poor		2016	PCC - Reconstruction (Arterial/Major Collector)	$1,572,304		
0000149000	2508880	PARIS AVE	PRENTISS AVE	ATHIS ST	294	2	1,056	Composite	Minor Arterial	Local	FILMORE	7,500	34	Weak	21.7	45.5	33.6	01/26/2015	19.7	42.6	31.2	Very Poor		2016	AC - Mill and Overlay with Base Repairs	$64,963		
0000149010	2508878	PARIS AVE	ATHIS ST	PRESSBURG ST	301	2	1,118	Composite	Minor Arterial	Local	FILMORE	7,500	34	Weak	38.8	42.9	40.9	01/26/2015	36.3	40.4	38.4	Very Poor		2016	AC - Mill and Overlay with Base Repairs	$68,791		
0000149020	2508874	PARIS AVE	PRESSBURG ST	BURBANK DR	301	2	1,167	Composite	Minor Arterial	Local	FILMORE	7,500	34	Weak	42.1	52.6	47.4	01/26/2015	39.6	49.6	44.6	Poor		2016	AC - Mill and Overlay	$47,808		
0000149030	2508870	PARIS AVE	BURBANK DR	AVIATORS ST	558	2	2,085	Composite	Minor Arterial	Local	FILMORE	7,500	34	Weak	52.0	49.1	50.6	01/26/2015	49.1	46.2	47.7	Poor		2016	AC - Mill and Overlay	$85,404		
0000149040	2559280	PARIS AVE	AVIATORS ST	ROBERT E LEE BLVD	403	2	1,450	Composite	Minor Arterial	Local	FILMORE	7,500	34	Weak	43.7	43.8	43.8	01/26/2015	41.1	41.2	41.2	Poor		2016	AC - Mill and Overlay	$59,404		
0000149050	2507144	PARIS AVE	ROBERT E LEE BLVD	ROBERT E LEE BLVD	72	2	291	Rigid	Minor Arterial	Local	FILMORE	7,500	30	Weak	23.6	61.3	42.5	01/26/2015	21.5	57.8	39.7	Very Poor		2016	PCC - Full Depth Slab Repair	$22,328		
0000149060	2508865	PARIS AVE	ROBERT E LEE BLVD	NEW YORK ST	382	2	1,366	Rigid	Minor Arterial	Local	LAKE TERRACE & OAKS	7,500	30	Weak	15.8	10.6	13.2	01/26/2015	14.2	9.4	11.8	Very Poor		2016	PCC - Reconstruction (Arterial/Major Collector)	$658,367		
0000149070	2508839	PARIS AVE	NEW YORK ST	BERTHA DR	106	2	376	Rigid	Minor Arterial	Local	LAKE TERRACE & OAKS	7,500	30	Weak	35.5	74.9	55.2	01/26/2015	33.0	71.6	52.3	Poor		2016	PCC - Joint Repair	$19,285		
0000149080	2508838	PARIS AVE	BERTHA DR	LISBON ST	229	2	865	Rigid	Minor Arterial	Local	LAKE TERRACE & OAKS	7,500	30	Weak	9.5	48.4	29.0	01/26/2015	8.3	45.5	26.9	Very Poor		2016	PCC - Full Depth Slab Repair	$66,496		
0000149090	2508837	PARIS AVE	LISBON ST	FRANKFORT ST	244	2	893	Rigid	Minor Arterial	Local	LAKE TERRACE & OAKS	7,500	30	Weak	29.1	75.6	52.4	01/26/2015	26.9	72.3	49.6	Poor		2016	PCC - Joint Repair	$45,803		
0000149100	2508794	PARIS AVE	FRANKFORT ST	KILLDEER ST	629	2	2,262	Rigid	Minor Arterial	Local	LAKE TERRACE & OAKS	7,500	30	Weak	34.2	75.3	54.8	01/26/2015	31.8	72.0	51.9	Poor		2016	PCC - Joint Repair	$115,997		
0000149110	2508625	PARIS AVE	KILLDEER ST	LAKESHORE DR	764	2	2,430	Rigid	Minor Arterial	Local	LAKE TERRACE & OAKS	7,500	30	Weak	32.7	75.3	54.0	01/26/2015	30.3	72.0	51.2	Poor		2016	PCC - Joint Repair	$124,654		
0000149120	2508622	LAKESHORE DR TRAFFIC CIRCLE	PARIS AVE	LAKESHORE DR	93	1	398	Rigid	Minor Arterial	Local	LAKE TERRACE & OAKS	7,500	30	Weak	26.7	74.0	50.4	01/26/2015	24.6	70.6	47.6	Poor		2016	PCC - Joint Repair	$20,425		
0000149130	2560709	LAKESHORE DR TRAFFIC CIRCLE	LAKESHORE DR	LAKESHORE DR	206	1	667	Rigid	Minor Arterial	Local	LAKE TERRACE & OAKS	7,500	30	Weak	42.7	89.2	66.0	01/26/2015	40.2	87.7	64.0	Fair		2021	PCC - Joint Repair	$38,681		
0000149140	2508621	LAKESHORE DR TRAFFIC CIRCLE	LAKESHORE DR	ST BERNARD AVE	110	1	447	Rigid	Minor Arterial	Local	LAKE TERRACE & OAKS	7,500	30	Weak	35.6	83.4	59.5	01/26/2015	33.1	81.0	57.1	Fair		2017	PCC - Joint Repair	$23,524		
0000149150	2508613	LAKESHORE DR TRAFFIC CIRCLE	ST BERNARD AVE	LAKESHORE DR	126	1	480	Rigid	Minor Arterial	Local	LAKE TERRACE & OAKS	7,500	30	Weak	38.9	84.3	61.6	01/26/2015	36.4	82.1	59.3	Fair		2018	PCC - Joint Repair	$25,878		
0000149160	2508612	LAKESHORE DR TRAFFIC CIRCLE	LAKESHORE DR	LAKESHORE DR	311	1	908	Rigid	Minor Arterial	Local	LAKE TERRACE & OAKS	7,500	30	Weak	42.0	88.4	65.2	01/26/2015	39.5	86.9	63.2	Fair		2020	PCC - Joint Repair	$51,432		
0000149170	2508614	LAKESHORE DR TRAFFIC CIRCLE	LAKESHORE DR	ORIOLE ST	132	1	539	Rigid	Minor Arterial	Local	LAKE TERRACE & OAKS	7,500	30	Weak	38.1	91.9	65.0	01/26/2015	35.6	91.1	63.4	Fair		2021	PCC - Joint Repair	$31,298		
0000149180	2508618	LAKESHORE DR TRAFFIC CIRCLE	ORIOLE ST	PARIS AVE	71	1	308	Rigid	Minor Arterial	Local	LAKE TERRACE & OAKS	7,500	30	Weak	35.7	84.4	60.1	01/26/2015	33.2	82.2	57.7	Fair		2018	PCC - Joint Repair	$16,573		
0000149190	2508615	LAKESHORE DR TRAFFIC CIRCLE	PARIS AVE	PARIS AVE	273	1	764	Rigid	Minor Arterial	Local	LAKE TERRACE & OAKS	7,500	30	Weak	47.6	87.9	67.8	01/26/2015	44.7	86.4	65.6	Fair		2021	PCC - Joint Repair	$44,323		
0000149200	2524179	PARIS AVE	LAKESHORE DR	KILLDEER ST	657	2	2,191	Rigid	Minor Arterial	Local	LAKE TERRACE & OAKS	7,500	30	Weak	30.4	70.7	50.6	01/26/2015	28.1	67.2	47.7	Poor		2016	PCC - Joint Repair	$112,401		
0000149210	2524178	PARIS AVE	KILLDEER ST	FRANKFORT ST	603	2	2,145	Rigid	Minor Arterial	Local	LAKE TERRACE & OAKS	7,500	30	Weak	30.6	69.7	50.2	01/26/2015	28.3	66.2	47.3	Poor		2016	PCC - Joint Repair	$110,002		
0000149220	2524177	PARIS AVE	FRANKFORT ST	LISBON ST	224	2	840	Rigid	Minor Arterial	Local	LAKE TERRACE & OAKS	7,500	30	Weak	32.8	86.3	59.6	01/26/2015	30.4	84.7	57.6	Fair		2018	PCC - Joint Repair	$45,278		
0000149230	2559117	PARIS AVE	LISBON ST	BERTHA DR	216	2	796	Rigid	Minor Arterial	Local	LAKE TERRACE & OAKS	7,500	30	Weak	47.2	85.0	66.1	01/26/2015	44.3	83.0	63.7	Fair		2020	PCC - Joint Repair	$45,041		
0000149240	2559274	PARIS AVE	BERTHA DR	NEW YORK ST	106	2	389	Rigid	Minor Arterial	Local	LAKE TERRACE & OAKS	7,500	30	Weak	58.7	91.6	75.2	01/26/2015	55.2	90.8	73.0	Good		2024	PCC - Joint Repair	$24,331		
0000149250	2524176	PARIS AVE	NEW YORK ST	ROBERT E LEE BLVD	379	2	1,399	Rigid	Minor Arterial	Local	LAKE TERRACE & OAKS	7,500	30	Weak	30.5	79.5	55.0	01/26/2015	28.2	76.7	52.5	Poor		2016	PCC - Joint Repair	$71,773		
0000149260	2524153	PARIS AVE	ROBERT E LEE BLVD	ROBERT E LEE BLVD	76	2	296	Rigid	Minor Arterial	Local	FILMORE	7,500	30	Weak	9.5	57.9	33.7	01/26/2015	8.3	54.5	31.4	Very Poor		2016	PCC - Full Depth Slab Repair	$22,720		
0000149270	2524152	PARIS AVE	ROBERT E LEE BLVD	AVIATORS ST	402	2	1,531	Composite	Minor Arterial	Local	FILMORE	7,500	34	Weak	64.7	25.8	45.3	01/26/2015	61.0	23.7	42.4	Poor		2016	AC - Mill and Overlay	$62,699		
0000149280	2524151	PARIS AVE	AVIATORS ST	BURBANK DR	559	2	2,143	Composite	Minor Arterial	Local	FILMORE	7,500	34	Weak	45.6	12.5	29.1	01/26/2015	42.8	11.2	27.0	Very Poor		2016	AC - Mill and Overlay with Base Repairs	$131,854		
0000149290	2524150	PARIS AVE	BURBANK DR	PRESSBURG ST	300	2	1,108	Composite	Minor Arterial	Local	FILMORE	7,500	34	Weak	71.9	22.1	47.0	01/26/2015	68.5	20.1	44.3	Poor		2016	AC - Mill and Overlay	$45,369		
0000149300	2524149	PARIS AVE	PRESSBURG ST	ATHIS ST	300	2	1,094	Composite	Minor Arterial	Local	FILMORE	7,500	34	Weak	69.9	14.9	42.4	01/26/2015	66.4	13.4	39.9	Very Poor		2016	AC - Mill and Overlay with Base Repairs	$67,315		
0000149310	2524148	PARIS AVE	ATHIS ST	PRENTISS AVE	295	2	1,126	Composite	Minor Arterial	Local	FILMORE	7,500	34	Weak	51.5	13.2	32.4	01/26/2015	48.6	11.8	30.2	Very Poor		2016	AC - Mill and Overlay with Base Repairs	$69,256		
0000149320	2524146	PARIS AVE	PRENTISS AVE	CRESCENT ST	897	2	3,302	Composite	Minor Arterial	Local	FILMORE	7,500	34	Weak	57.1	16.4	36.8	01/26/2015	53.7	14.8	34.3	Very Poor		2016	AC - Mill and Overlay with Base Repairs	$203,175		

DRAFT

Appendix A RoadMatrix Section Attributes

															Field Measured Conditions				2016 Predicted Conditions									
SectionID	SEGMENTID	Street	From	To	Length (ft)	Lanes	Area (yd^2)	Pavement Type	Functional Class	FHWA Route	Neighborhood	AADT	EGT	Subgrade Strength	RCI	SDI	PCI	PCI Date	RCIYr1	SDIYr1	PCIYr1	PCI Class	Destroyed Road	Need Year (Adjusted)	Need Recommended Rehab (PCI Trigger)	Need Cost (PCI Trigger)	Last Rehab	Last Rehab Date
0000149330	2524145	PARIS AVE	CRESCENT ST	MITHRA ST	299	2	1,089	Composite	Minor Arterial	Local	FILMORE	7,500	34	Weak	69.1	14.9	42.0	01/26/2015	65.6	13.4	39.5	Very Poor		2016	AC - Mill and Overlay with Base Repairs	$67,007		
0000149340	2524144	PARIS AVE	MITHRA ST	FILMORE AVE	296	2	1,091	Composite	Minor Arterial	Local	FILMORE	7,500	34	Weak	40.1	33.9	37.0	01/26/2015	37.7	31.5	34.6	Very Poor		2016	AC - Mill and Overlay with Base Repairs	$67,123		
0000149350	2524143	PARIS AVE	FILMORE AVE	FILMORE AVE	69	2	268	Composite	Minor Arterial	Local	FILMORE	7,500	34	Weak	34.6	88.2	61.4	01/26/2015	32.1	86.7	59.4	Fair		2019	AC - Mill and Overlay	$11,841		
0000149360	2524142	PARIS AVE	FILMORE AVE	GARDENA DR	298	2	1,079	Composite	Minor Arterial	Local	FILMORE	7,500	34	Weak	37.6	25.5	31.6	01/26/2015	35.1	23.4	29.3	Very Poor		2016	AC - Mill and Overlay with Base Repairs	$66,378		
0000149370	2524141	PARIS AVE	GARDENA DR	SEVILLE DR	290	2	1,021	Composite	Minor Arterial	Local	FILMORE	7,500	34	Weak	56.9	31.2	44.1	01/26/2015	53.6	28.9	41.3	Poor		2016	AC - Mill and Overlay	$41,837		
0000149380	2524140	PARIS AVE	SEVILLE DR	RIVIERA AVE	301	2	1,095	Composite	Minor Arterial	Local	FILMORE	7,500	34	Weak	50.0	8.2	29.1	01/26/2015	47.1	7.0	27.1	Very Poor		2016	AC - Mill and Overlay with Base Repairs	$67,356		
0000149390	2560224	PARIS AVE	RIVIERA AVE	CHARLTON DR	274	2	1,014	Composite	Minor Arterial	Local	FILMORE	7,500	34	Weak	66.1	36.9	51.5	01/26/2015	62.4	34.4	48.4	Poor		2016	AC - Mill and Overlay	$41,537		
0000149400	2524298	PARIS AVE	CHARLTON DR	MIRABEAU AVE	319	2	1,130	Composite	Minor Arterial	Local	FILMORE	7,500	34	Weak	53.5	18.3	35.9	01/26/2015	50.5	16.6	33.6	Very Poor		2016	AC - Mill and Overlay with Base Repairs	$69,509		
0000149410	2560229	PARIS AVE	MIRABEAU AVE	KING DR	322	2	1,173	Composite	Minor Arterial	Local	FILMORE	7,500	34	Weak	50.4	77.8	64.1	01/26/2015	47.5	74.8	61.2	Fair		2019	AC - Mill and Overlay	$51,729		
0000149420	2560231	PARIS AVE	KING DR	WAKEFIELD PL	162	2	601	Composite	Minor Arterial	Local	FILMORE	7,500	34	Weak	64.9	69.3	67.1	01/26/2015	61.2	65.8	63.5	Fair		2019	AC - Mill and Overlay	$26,504		
0000149430	2524125	PARIS AVE	WAKEFIELD PL	WESTBROOK DR	259	2	942	Composite	Minor Arterial	Local	FILMORE	7,500	34	Weak	69.9	76.2	73.1	01/26/2015	66.4	73.0	69.7	Fair		2021	AC - Mill and Overlay	$43,648		
0000149440	2524124	PARIS AVE	WESTBROOK DR	PAULA ST	243	2	879	Composite	Minor Arterial	Local	FILMORE	7,500	34	Weak	76.1	80.7	78.4	01/26/2015	72.9	78.0	75.5	Good		2022	AC - Mill and Overlay	$41,731		
0000149450	2524123	PARIS AVE	PAULA ST	OWENS BLVD	255	2	940	Composite	Minor Arterial	Local	FILMORE	7,500	34	Weak	57.2	74.8	66.0	01/26/2015	53.8	71.5	62.7	Fair		2019	AC - Mill and Overlay	$41,442		
0000149460	2524122	PARIS AVE	OWENS BLVD	MILES DR	198	2	747	Composite	Minor Arterial	Local	FILMORE	7,500	34	Weak	83.1	69.0	76.1	01/26/2015	80.6	65.5	73.1	Good		2022	AC - Mill and Overlay	$35,467		
0000149470	2560203	PARIS AVE	MILES DR	VIRGINIA MARIE ST	51	2	193	Composite	Minor Arterial	Local	FILMORE	7,500	34	Weak	75.6	78.8	77.2	01/26/2015	72.3	75.9	74.1	Good		2022	AC - Mill and Overlay	$9,178		
0000149480	2524121	PARIS AVE	VIRGINIA MARIE ST	HARCOURT DR	251	2	960	Composite	Minor Arterial	Local	FILMORE	7,500	34	Weak	93.7	79.6	86.7	01/26/2015	93.2	76.8	85.0	Excellent		2029	AC - Mill and Overlay	$54,198		
0000149490	2560205	PARIS AVE	HARCOURT DR	PRATT DR	97	2	367	Composite	Minor Arterial	Local	FILMORE	7,500	34	Weak	43.1	94.9	69.0	01/26/2015	40.6	94.1	67.4	Fair		2024	AC - Mill and Overlay	$18,321		
0000149500	2524120	PARIS AVE	PRATT DR	MANDOLIN ST	385	2	1,448	Rigid	Minor Arterial	Local	DILLARD	7,500	30	Weak	49.9	83.1	66.5	01/26/2015	47.0	80.5	63.8	Fair		2020	PCC - Joint Repair	$81,954		
0000149510	2560206	PARIS AVE	MANDOLIN ST	CHURCHILL DR	131	2	483	Rigid	Minor Arterial	Local	DILLARD	7,500	30	Weak	52.3	67.3	59.8	01/26/2015	49.4	65.7	56.6	Fair		2017	PCC - Joint Repair	$25,416		
0000149520	2560209	PARIS AVE	CHURCHILL DR	CHURCHILL DR	54	2	203	Rigid	Minor Arterial	Local	DILLARD	7,500	30	Weak	68.6	93.7	77.2	01/26/2015	57.1	93.2	75.2	Good		2026	PCC - Joint Repair	$13,350		
0000149530	2524119	PARIS AVE	CHURCHILL DR	HARRISON AVE	183	2	669	Rigid	Minor Arterial	Local	DILLARD	7,500	30	Weak	36.1	77.3	56.7	01/26/2015	33.6	74.2	53.9	Poor		2016	PCC - Joint Repair	$34,291		
0000149540	2524118	PARIS AVE	HARRISON AVE	SENATE ST	371	2	1,451	Rigid	Minor Arterial	Local	DILLARD	7,500	30	Weak	52.5	56.4	54.4	01/26/2015	49.4	53.1	51.3	Poor		2016	PCC - Joint Repair	$74,423		
0000149550	2524110	PARIS AVE	SENATE ST	CATON ST	369	2	1,359	Rigid	Minor Arterial	Local	ST. BERNARD AREA	7,500	30	Weak	53.0	74.4	63.7	01/26/2015	50.0	71.1	60.6	Fair		2018	PCC - Joint Repair	$73,221		
0000149560	2560211	PARIS AVE	CATON ST	FOY ST	370	2	1,455	Rigid	Minor Arterial	Local	ST. BERNARD AREA	7,500	30	Weak	47.7	39.8	43.8	01/26/2015	44.8	37.4	41.1	Poor		2016	PCC - Joint Repair	$74,623		
0000149570	2524108	PARIS AVE	FOY ST	MILTON ST	370	2	1,418	Rigid	Minor Arterial	Local	ST. BERNARD AREA	7,500	30	Weak	48.5	79.9	64.2	01/26/2015	45.6	77.1	61.4	Fair		2019	PCC - Joint Repair	$78,298		
0000149580	2524107	PARIS AVE	MILTON ST	ST DENIS ST	370	2	1,464	Rigid	Minor Arterial	Local	ST. BERNARD AREA	7,500	30	Weak	59.2	83.4	71.3	01/26/2015	55.7	81.0	68.4	Fair		2021	PCC - Joint Repair	$84,932		
0000149590	2524106	PARIS AVE	ST DENIS ST	SERE ST	369	2	1,426	Rigid	Minor Arterial	Local	ST. BERNARD AREA	7,500	30	Weak	54.3	72.7	63.5	01/26/2015	51.2	69.3	60.3	Fair		2018	PCC - Joint Repair	$76,820		
0000149600	2524105	PARIS AVE	SERE ST	LAFRENIERE ST	369	2	1,296	Rigid	Minor Arterial	Local	DILLARD	7,500	30	Weak	50.8	70.6	60.7	01/26/2015	47.9	67.1	57.5	Fair		2017	PCC - Joint Repair	$68,158		
0000149610	2524104	PARIS AVE	LAFRENIERE ST	PLEASURE ST	371	2	1,324	Rigid	Minor Arterial	Local	DILLARD	7,500	30	Weak	54.7	45.9	50.3	01/26/2015	51.6	43.0	47.3	Poor		2016	PCC - Joint Repair	$67,932		
0000149620	2524387	PARIS AVE	PLEASURE ST	GENTILLY BLVD	955	2	3,785	Rigid	Minor Arterial	Local	ST. ROCH	7,500	30	Weak	36.1	56.5	46.3	01/26/2015	33.6	53.2	43.4	Poor		2016	PCC - Joint Repair	$194,136		
0000149630	2519157	PARIS AVE	GENTILLY BLVD	TREASURE ST	111	2	452	Rigid	Minor Arterial	Local	ST. ROCH	7,500	30	Weak	19.2	29.9	24.6	01/26/2015	17.4	27.7	22.6	Very Poor		2016	PCC - Reconstruction (Arterial/Major Collector)	$217,706		
0000149640	2519156	PARIS AVE	TREASURE ST	ABUNDANCE ST	367	2	1,384	Rigid	Minor Arterial	Local	FAIRGROUNDS	7,500	30	Weak	54.4	48.3	51.5	01/26/2015	51.5	45.4	48.5	Poor		2016	PCC - Joint Repair	$70,964		
0000149650	2524439	PARIS AVE	ABUNDANCE ST	AGRICULTURE ST	370	2	1,423	Rigid	Minor Arterial	Local	FAIRGROUNDS	7,500	30	Weak	54.2	56.4	55.3	01/26/2015	51.1	53.1	52.1	Poor		2016	PCC - Joint Repair	$72,981		
0000149660	2519155	PARIS AVE	AGRICULTURE ST	INDUSTRY ST	369	2	1,360	Rigid	Minor Arterial	Local	FAIRGROUNDS	7,500	30	Weak	53.4	44.1	48.8	01/26/2015	50.4	41.4	45.9	Poor		2016	PCC - Joint Repair	$69,773		
0000149670	2519150	PARIS AVE	INDUSTRY ST	ST BERNARD AVE	195	2	783	Rigid	Minor Arterial	Local	FAIRGROUNDS	7,500	30	Weak	44.5	93.9	69.2	01/26/2015	41.8	93.3	67.6	Fair		2024	PCC - Joint Repair	$48,960		
0000149680	2512287	FREY PL	DEAD END	ST BERNARD AVE	295	2	968	Composite	Local	None	FAIRGROUNDS	1,000	26	Weak	29.4	88.7	59.1	01/26/2015	27.4	87.4	57.4	Fair		2018	AC - Mill and Overlay	$41,665		
0000149690	2511004	GIBSON ST	ST BERNARD AVE	FLORIDA AVE	402	2	1,211	Flexible	Local	None	FAIRGROUNDS	1,000	18	Weak	58.4	62.8	60.6	01/26/2015	54.8	59.7	57.3	Fair		2017	AC - Mill and Overlay	$50,837		
0000149700	2511003	FLORIDA AVE	GIBSON ST	DUGUE ST	556	2	1,800	Flexible	Local	None	FAIRGROUNDS	1,000	18	Weak	25.1	50.0	37.6	01/26/2015	19.6	45.6	32.6	Very Poor		2016	AC - Mill and Overlay with Base Repairs	$110,728		
0000149710	2561083	FLORIDA AVE	DUGUE ST	DEAD END	176	2	585	Flexible	Local	None	ST. ROCH	1,000	18	Weak	19.0	35.9	27.5	01/26/2015	14.8	29.2	22.0	Very Poor		2016	AC - Reconstruction (Minor Collector/Local)	$167,391		
0000149720	2511006	DUGUE ST	GENTILLY BLVD	FLORIDA AVE	645	2	2,015	Flexible	Local	None	FAIRGROUNDS	1,000	18	Weak	41.0	85.4	63.2	01/26/2015	35.1	83.6	59.4	Fair		2018	AC - Mill and Overlay	$86,720		
0000149730	2561084	FLORIDA AVE RAMP	ST BERNARD AVE	FLORIDA AVE	124	1	594	Flexible	Local	None	FAIRGROUNDS	1,000	18	Weak	46.2	62.0	54.1	01/26/2015	41.6	58.8	50.2	Poor		2016	AC - Mill and Overlay	$16,147		
0000149740	2521133	HAVANA ST	DEAD END	BENEFIT ST	174	2	322	Flexible	Local	None	ST. ROCH	1,000	18	Weak	20.0	2.7	11.4	01/26/2015	15.5	2.0	8.8	Failure		2016	AC - Reconstruction (Minor Collector/Local)	$92,179		
0000149750	2519386	HAVANA ST	BENEFIT ST	HUMANITY ST	370	2	1,115	Flexible	Local	None	DILLARD	1,000	18	Weak	2.6	32.1	17.4	01/26/2015	1.9	25.6	13.8	Very Poor		2016	AC - Reconstruction (Minor Collector/Local)	$318,735		
0000149760	2521130	HAVANA ST	HUMANITY ST	GENTILLY BLVD	73	2	203	Flexible	Local	None	DILLARD	1,000	18	Weak	18.1	37.7	27.9	01/26/2015	14.1	31.3	22.7	Very Poor		2016	AC - Reconstruction (Minor Collector/Local)	$58,148		
0000149770	2511182	HAVANA PL	MILTON ST	ST DENIS ST & HAVANA ST	490	1	1,489	Flexible	Local	None	DILLARD	1,000	18	Weak	38.3	27.7	33.0	01/26/2015	32.0	21.8	26.9	Very Poor		2016	AC - Mill and Overlay with Base Repairs	$91,592		
0000149780	2511353	HAVANA ST	HAVANA PL & ST DENIS ST	SERE ST	369	1	1,132	Flexible	Local	None	DILLARD	1,000	18	Weak	30.3	19.4	24.9	01/26/2015	24.0	15.1	19.6	Very Poor		2016	AC - Reconstruction (Minor Collector/Local)	$323,724		
0000149790	2511354	HAVANA ST	SERE ST	LAFRENIERE ST	370	1	1,146	Flexible	Local	None	DILLARD	1,000	18	Weak	42.2	26.1	34.2	01/26/2015	36.7	20.4	28.6	Very Poor		2016	AC - Mill and Overlay with Base Repairs	$70,501		
0000149800	2511355	HAVANA ST	LAFRENIERE ST	PLEASURE ST	369	1	1,132	Flexible	Local	None	DILLARD	1,000	18	Weak	21.8	18.9	20.4	01/26/2015	16.7	14.7	15.7	Very Poor		2016	AC - Reconstruction (Minor Collector/Local)	$323,851		
0000149810	2511356	HAVANA ST	PLEASURE ST	GENTILLY BLVD	241	1	747	Flexible	Local	None	DILLARD	1,000	18	Weak	46.8	21.4	34.1	01/26/2015	42.3	16.4	29.4	Very Poor		2016	AC - Mill and Overlay with Base Repairs	$45,984		
0000149820	2512466	REPUBLIC ST	DEAD END	HUMANITY ST	61	2	177	Flexible	Local	None	DILLARD	1,000	18	Weak	37.5	71.4	54.5	01/26/2015	31.0	68.7	49.9	Poor		2016	AC - Mill and Overlay	$7,236		
0000149830	2511271	REPUBLIC ST	HUMANITY ST	PLEASURE ST	371	2	1,104	Flexible	Local	None	DILLARD	1,000	18	Weak	29.9	57.8	43.9	01/26/2015	23.7	54.2	39.0	Very Poor		2016	AC - Mill and Overlay with Base Repairs	$67,903		
0000149840	2511269	REPUBLIC ST	PLEASURE ST	LAFRENIERE ST	370	2	1,075	Flexible	Local	None	DILLARD	1,000	18	Weak	68.4	51.4	59.9	01/26/2015	65.6	47.2	56.4	Fair		2017	AC - Mill and Overlay	$45,150		
0000149850	2510975	REPUBLIC ST	LAFRENIERE ST	SERE ST	368	2	1,212	Flexible	Local	None	DILLARD	1,000	18	Weak	50.8	39.4	45.1	01/26/2015	46.5	33.2	39.9	Very Poor		2016	AC - Mill and Overlay with Base Repairs	$74,575		
0000149860	2511187	REPUBLIC ST	SERE ST	ST DENIS ST	370	2	1,134	Flexible	Local	None	DILLARD	1,000	18	Weak	31.4	45.6	38.5	01/26/2015	25.0	41.0	33.0	Very Poor		2016	AC - Mill and Overlay with Base Repairs	$69,790		
0000149870	2511181	REPUBLIC ST	ST DENIS ST	MILTON ST	369	2	1,118	Flexible	Local	None	DILLARD	1,000	18	Weak	47.2	35.1	41.2	01/26/2015	42.6	28.3	35.5	Very Poor		2016	AC - Mill and Overlay with Base Repairs	$68,771		
0000149880	2511273	BRUXELLES ST	HUMANITY ST	PLEASURE ST	184	2	541	Flexible	Local	None	DILLARD	1,000	18	Weak	23.9	41.9	32.9	01/26/2015	18.5	36.3	27.4	Very Poor		2016	AC - Mill and Overlay with Base Repairs	$33,288		
0000149890	2511225	BRUXELLES ST	PLEASURE ST	LAFRENIERE ST	371	2	1,142	Flexible	Local	None	DILLARD	1,000	18	Weak	7.4	17.7	12.6	01/26/2015	5.7	13.9	9.8	Failure		2016	AC - Reconstruction (Minor Collector/Local)	$326,552		
0000149900	2511185	BRUXELLES ST	LAFRENIERE ST	SERE ST	367	2	1,133	Flexible	Local	None	DILLARD	1,000	18	Weak	52.4	20.6	36.5	01/26/2015	48.3	15.9	32.1	Very Poor		2016	AC - Mill and Overlay with Base Repairs	$69,701		
0000149910	2511179	BRUXELLES ST	SERE ST	ST DENIS ST	371	2	1,158	Flexible	Local	None	DILLARD	1,000	18	Weak	32.2	16.9	24.6	01/26/2015	25.6	13.3	19.5	Very Poor		2016	AC - Reconstruction (Minor Collector/Local)	$331,254		
0000149920	2511173	BRUXELLES ST	ST DENIS ST	MILTON ST	369	2	1,214	Flexible	Local	None	DILLARD	1,000	18	Weak	61.8	0.0	30.9	01/26/2015	58.6	0.0	29.3	Very Poor		2016	AC - Mill and Overlay with Base Repairs	$74,698		
0000149930	2511168	BRUXELLES ST	MILTON ST	FOY ST	370	2	1,186	Flexible	Local	None	DILLARD	1,000	18	Weak	40.9	0.0	20.5	01/26/2015	35.0	0.0	17.5	Very Poor		2016	AC - Reconstruction (Minor Collector/Local)	$339,198		
0000149940	2512284	HAMBURG ST	PLEASURE ST	LAFRENIERE ST	243	1	744	Rigid	Local	None	ST. ROCH	1,000	22	Weak	46.2	74.8	60.5	01/26/2015	43.3	71.5	57.4	Fair		2017	PCC - Crack/Joint Sealing	$11,747		
0000149950	2511000	HAMBURG ST	LAFRENIERE ST	SERE ST	370	1	1,245	Rigid	Local	None	ST. BERNARD AREA	1,000	22	Weak	38.9	58.2	48.6	01/26/2015	36.4	54.7	45.6	Poor		2016	PCC - Crack/Joint Sealing	$19,184		
0000149960	2510998	HAMBURG ST	SERE ST	ST DENIS ST	368	1	1,141	Composite	Local	None	ST. BERNARD AREA	1,000	26	Weak	61.2	70.0	65.6	01/26/2015	58.0	66.9	62.5	Fair		2019	AC - Mill and Overlay	$50,318		
0000149970	2510997	HAMBURG ST	ST DENIS ST	MILTON ST	371	1	1,199	Composite	Local	None	ST. BERNARD AREA	1,000	26	Weak	79.8	71.1	75.5	01/26/2015	77.3	68.0	72.7	Good		2022	AC - Mill and Overlay	$56,958		
0000149980	2510938	HAMBURG ST	MILTON ST	FOY ST	370	2	1,124	Composite	Local	None	ST. BERNARD AREA	1,000	26	Weak	64.2	72.1	68.2	01/26/2015	60.9	69.0	65.0	Fair		2020	AC - Mill and Overlay	$50,817		
0000149990	2510937	HAMBURG ST	FOY ST	CATON ST	369	2	1,190	Composite	Local	None	ST. BERNARD AREA	1,000	26	Weak	51.3	70.9	61.1	01/26/2015	48.6	67.8	58.2	Fair		2018	AC - Mill and Overlay	$51,218		
0000150000	2529968	HAMBURG ST	CATON ST	SENATE ST	369	2	1,087	Composite	Local	None	ST. BERNARD AREA	1,000	26	Weak	62.7	75.4	69.1	01/26/2015	59.4	72.4	65.9	Fair		2020	AC - Mill and Overlay	$49,124		
0000150010	2510925	HAMBURG ST	SENATE ST	HARRISON AVE	370	2	969	Flexible	Local	None	ST. BERNARD AREA	1,000	18	Weak	20.2	0.0	10.1	01/26/2015	15.6	0.0	7.8	Failure		2016	AC - Reconstruction (Minor Collector/Local)	$277,110		
0000150020	2510923	HAMBURG ST	HARRISON AVE	MANDOLIN ST	371	2	1,097	Flexible	Local	None	FILMORE	1,000	18	Weak	18.5	0.0	9.3	01/26/2015	14.4	0.0	7.2	Failure		2016	AC - Reconstruction (Minor Collector/Local)	$313,587		
0000150030	2510993	GIBSON ST	LAFRENIERE ST	SERE ST	368	2	1,118	Rigid	Local	None	ST. BERNARD AREA	1,000	22	Weak	34.2	75.7	55.0	01/27/2015	31.8	72.4	52.1	Poor		2016	PCC - Crack/Joint Sealing	$17,229		
0000150040	2510995	GIBSON ST	SERE ST	ST DENIS ST	369	2	1,111	Rigid	Local	None	ST. BERNARD AREA	1,000	22	Weak	33.8	89.1	61.5	01/27/2015	31.4	87.6	59.5	Fair		2019	PCC - Crack/Joint Sealing	$18,426		
0000150050	2507032	GIBSON ST	ST DENIS ST	MILTON ST	370	2	1,146	Rigid	Local	None	ST. BERNARD AREA	1,000	22	Weak	51.6	94.3	73.0	01/27/2015	48.7	93.6	71.2	Good		2025	PCC - Crack/Joint Sealing	$22,044		
0000150060	2510930	GIBSON ST	MILTON ST	FOY ST	370	2	1,113	Rigid	Local	None	ST. BERNARD AREA	1,000	22	Weak	35.9	87.5	61.7	01/27/2015	33.4	86.0	59.7	Fair		2019	PCC - Crack/Joint Sealing	$18,471		
0000150070	2529963	GIBSON ST	FOY ST	CATON ST	370	2	1,135	Rigid	Local	None	ST. BERNARD AREA	1,000	22	Weak	42.4	87.4	64.9	01/27/2015	39.9	85.9	62.9	Fair		2020	PCC - Crack/Joint Sealing	$19,303		
0000150080	2529959	GIBSON ST	CATON ST	SENATE ST	369	2	1,143	Rigid	Local	None	ST. BERNARD AREA	1,000	22	Weak	36.3	98.3	67.3	01/27/2015	33.8	97.7	65.8	Fair		2024	PCC - Crack/Joint Sealing	$21,448		
0000150090	2510928	GIBSON ST	SENATE ST	HARRISON AVE	370	2	1,146	Rigid	Local	None	ST. BERNARD AREA	1,000	22	Weak	32.2	71.7	52.0	01/27/2015	29.8	68.3	49.1	Poor		2016	PCC - Crack/Joint Sealing	$17,658		
0000150100	2783240	GIBSON ST	HARRISON AVE	DEAD END	170		0	Unknown/Undefined	Local	None	FILMORE	1,000		Weak								No Data						
0000150110	2512283	DUPLESSIS ST	LAFRENIERE ST	SERE ST	508	2	1,667	Rigid	Local	None	ST. BERNARD AREA	1,000	22	Weak	57.2	76.8	67.0	01/27/2015	53.8	73.7	63.8	Fair		2019	PCC - Crack/Joint Sealing	$27,662		

DRAFT

Stantec

															Field Measured Conditions				2016 Predicted Conditions										
SectionID	SEGMENTID	Street	From	To	Length (ft)	Lanes	Area (yd^2)	Pavement Type	Functional Class	FHWA Route	Neighborhood	AADT	EGT	Subgrade Strength	RCI	SDI	PCI	PCI Date	RCIYr1	SDIYr1	PCIYr1	PCI Class	Destroyed Road	Need Year (Adjusted)	Need Recommended Rehab (PCI Trigger)	Need Cost (PCI Trigger)	Last Rehab	Last Rehab Date
0000150120	2529978	DUPLESSIS ST	SERE ST	ST DENIS ST	369	2	1,122	Rigid	Local	None	ST. BERNARD AREA	1,000	22	Weak	52.8	94.0	73.4	01/27/2015	49.8	93.4	71.6	Good		2025	PCC - Crack/Joint Sealing	$21,591		
0000150130	2529977	DUPLESSIS ST	ST DENIS ST	MILTON ST	370	2	1,198	Rigid	Local	None	ST. BERNARD AREA	1,000	22	Weak	35.3	87.5	61.4	01/27/2015	32.8	86.0	59.4	Fair		2019	PCC - Crack/Joint Sealing	$19,868		
0000150140	2529973	DUPLESSIS ST	MILTON ST	FOY ST	369	2	1,152	Rigid	Local	None	ST. BERNARD AREA	1,000	22	Weak	44.3	88.1	66.2	01/27/2015	41.6	86.6	64.1	Fair		2020	PCC - Crack/Joint Sealing	$19,584		
0000150150	2529962	DUPLESSIS ST	FOY ST	CATON ST	369	2	1,128	Rigid	Local	None	ST. BERNARD AREA	1,000	22	Weak	49.5	92.4	71.0	01/27/2015	46.6	91.7	69.2	Fair		2024	PCC - Crack/Joint Sealing	$21,179		
0000150160	2530300	DUPLESSIS ST	CATON ST	SENATE ST	369	2	1,151	Rigid	Local	None	ST. BERNARD AREA	1,000	22	Weak	46.8	92.5	69.7	01/27/2015	43.9	91.8	67.9	Fair		2023	PCC - Crack/Joint Sealing	$21,084		
0000150170	2510583	DUPLESSIS ST	SENATE ST	HARRISON AVE	370	2	1,164	Rigid	Local	None	ST. BERNARD AREA	1,000	22	Weak	28.9	44.6	36.8	01/27/2015	26.8	41.9	34.4	Very Poor		2016	PCC - Full Depth Slab Repair	$89,438		
0000150180	2559754	DUPLESSIS ST	HARRISON AVE	MANDOLIN ST	369	2	1,064	Rigid	Local	None	FILMORE	1,000	22	Weak	29.0	45.6	37.3	01/27/2015	26.8	42.8	34.8	Very Poor		2016	PCC - Full Depth Slab Repair	$81,762		
0000150190	2524053	JUMONVILLE ST	ST BERNARD AVE	MILTON ST	369	1	1,125	Rigid	Local	None	ST. BERNARD AREA	1,000	22	Weak	40.9	62.9	51.9	01/29/2015	38.5	59.4	49.0	Poor		2016	PCC - Crack/Joint Sealing	$17,338		
0000150200	2530303	JUMONVILLE ST	FOY ST	CATON ST	366	2	1,239	Rigid	Local	None	ST. BERNARD AREA	1,000	22	Weak	51.9	99.0	75.5	01/27/2015	49.0	98.5	73.8	Good		2029	PCC - Crack/Joint Sealing	$26,315		
0000150210	2530302	JUMONVILLE ST	CATON ST	SENATE ST	369	2	1,226	Rigid	Local	None	ST. BERNARD AREA	1,000	22	Weak	58.8	88.6	73.7	01/27/2015	55.3	87.1	71.2	Good		2023	PCC - Crack/Joint Sealing	$22,457		
0000150220	2510578	JUMONVILLE ST	SENATE ST	HARRISON AVE	370	2	1,139	Rigid	Local	None	ST. BERNARD AREA	1,000	22	Weak	34.8	72.5	53.7	01/27/2015	32.3	69.1	50.7	Poor		2016	PCC - Crack/Joint Sealing	$17,551		
0000150230	2510033	JUMONVILLE ST	HARRISON AVE	MANDOLIN ST	370	2	1,151	Rigid	Local	None	FILMORE	1,000	22	Weak	23.5	65.8	44.7	01/27/2015	21.4	62.1	41.8	Poor		2016	PCC - Crack/Joint Sealing	$17,734		
0000150240	2508970	CARTIER AVE	MANDOLIN ST	OWENS BLVD	993	2	4,432	Flexible	Local	None	FILMORE	1,000	18	Weak	12.9	0.0	6.5	01/27/2015	10.0	0.0	5.0	Failure		2016	AC - Reconstruction (Minor Collector/Local)	$1,267,473		
0000150250	2508382	CARTIER AVE	OWENS BLVD	MIRABEAU AVE	1,244	2	5,505	Flexible	Local	None	FILMORE	1,000	18	Weak	9.5	6.4	8.0	01/27/2015	7.4	5.0	6.2	Failure		2016	AC - Reconstruction (Minor Collector/Local)	$1,574,419		
0000150260	2524296	CARTIER AVE	MIRABEAU AVE	GRANADA DR	305	2	1,423	Rigid	Local	None	FILMORE	1,000	26	Weak	90.0	100.0	95.0	12/31/2015	90.0	100.0	95.0	Excellent		2042			PCC - Reconstruction (Arterial/Major Collector)	12/31/2015
0000150270	2508378	CARTIER AVE	GRANADA DR	RIVIERA AVE	296	2	1,356	Rigid	Local	None	FILMORE	1,000	26	Weak	90.0	100.0	95.0	12/31/2015	90.0	100.0	95.0	Excellent		2042			PCC - Reconstruction (Arterial/Major Collector)	12/31/2015
0000150280	2508376	CARTIER AVE	RIVIERA AVE	SEVILLE DR	295	2	1,334	Rigid	Local	None	FILMORE	1,000	22	Weak	90.0	100.0	95.0	12/31/2015	90.0	100.0	95.0	Excellent		2040			PCC - Reconstruction (Arterial/Major Collector)	12/31/2015
0000150290	2508948	CARTIER AVE	SEVILLE DR	GARDENA DR	290	2	1,354	Rigid	Local	None	FILMORE	1,000	26	Weak	90.0	100.0	95.0	12/31/2015	90.0	100.0	95.0	Excellent		2042			PCC - Reconstruction (Arterial/Major Collector)	12/31/2015
0000150300	2508946	CARTIER AVE	GARDENA DR	FILMORE AVE	298	2	1,400	Rigid	Local	None	FILMORE	1,000	26	Weak	90.0	100.0	95.0	12/31/2015	90.0	100.0	95.0	Excellent		2042			PCC - Reconstruction (Arterial/Major Collector)	12/31/2015
0000150310	2524158	CARTIER AVE	FILMORE AVE	MITHRA ST	296	2	1,349	Flexible	Local	None	FILMORE	1,000	18	Weak	23.8	47.8	35.8	01/27/2015	18.4	43.3	30.9	Very Poor		2016	AC - Mill and Overlay with Base Repairs	$83,012		
0000150320	2508939	CARTIER AVE	MITHRA ST	CRESCENT ST	300	2	1,382	Composite	Local	None	FILMORE	1,000	26	Weak	37.5	64.8	51.1	01/27/2015	35.2	61.3	48.3	Poor		2016	AC - Mill and Overlay	$56,592		
0000150330	2508937	CARTIER AVE	CRESCENT ST	RAPIDES DR	298	2	1,416	Flexible	Local	None	FILMORE	1,000	18	Weak	51.4	64.1	57.8	01/27/2015	47.2	61.1	54.2	Poor		2016	AC - Mill and Overlay	$57,989		
0000150340	2508933	CARTIER AVE	RAPIDES DR	MENDEZ ST	302	2	1,492	Flexible	Local	None	FILMORE	1,000	18	Weak	47.0	66.9	57.0	01/27/2015	42.4	64.0	53.2	Poor		2016	AC - Mill and Overlay	$58,467		
0000150350	2508931	CARTIER AVE	MENDEZ ST	PRENTISS AVE	297	2	1,411	Flexible	Local	None	FILMORE	1,000	18	Weak	49.4	60.1	54.8	01/27/2015	44.9	56.6	50.8	Poor		2016	AC - Mill and Overlay	$57,784		
0000150360	2508854	CARTIER AVE	PRENTISS AVE	ATHIS ST	296	2	1,396	Flexible	Local	None	FILMORE	1,000	18	Weak	43.4	65.3	54.4	01/27/2015	38.3	62.4	50.4	Poor		2016	AC - Mill and Overlay	$57,197		
0000150370	2508853	CARTIER AVE	ATHIS ST	PRESSBURG ST	299	2	1,379	Flexible	Local	None	FILMORE	1,000	18	Weak	29.6	44.1	36.9	01/27/2015	23.5	39.2	31.4	Very Poor		2016	AC - Mill and Overlay with Base Repairs	$84,851		
0000150380	2508852	CARTIER AVE	PRESSBURG ST	BURBANK DR	231	2	1,051	Flexible	Local	None	FILMORE	1,000	18	Weak	42.6	63.4	53.0	01/27/2015	37.2	60.4	48.8	Poor		2016	AC - Mill and Overlay	$43,030		
0000150390	2508851	CARTIER AVE	BURBANK DR	BURBANK DR	70	2	320	Flexible	Local	None	FILMORE	1,000	18	Weak	49.9	76.7	63.3	01/27/2015	45.4	74.4	59.9	Fair		2018	AC - Mill and Overlay	$13,775		
0000150400	2508611	CARTIER AVE	BURBANK DR	SOLDIERS ST	159	2	759	Flexible	Local	None	FILMORE	1,000	18	Weak	51.0	64.4	57.7	01/27/2015	46.7	61.4	54.1	Poor		2016	AC - Mill and Overlay	$31,102		
0000150410	2508850	CARTIER AVE	SOLDIERS ST	MADRID ST	139	2	653	Flexible	Local	None	FILMORE	1,000	18	Weak	29.2	55.9	42.6	01/27/2015	23.1	52.1	37.6	Very Poor		2016	AC - Mill and Overlay with Base Repairs	$40,180		
0000150420	2508849	CARTIER AVE	MADRID ST	MADRID ST	92	2	430	Flexible	Local	None	FILMORE	1,000	18	Weak	20.3	65.9	43.1	01/27/2015	15.7	63.0	39.4	Very Poor		2016	AC - Mill and Overlay with Base Repairs	$26,438		
0000150430	2508452	CARTIER AVE	MADRID ST	AVIATORS ST	235	2	1,083	Flexible	Local	None	FILMORE	1,000	18	Weak	41.6	67.2	54.4	01/27/2015	35.9	64.3	50.1	Poor		2016	AC - Mill and Overlay	$44,363		
0000150440	2508451	CARTIER AVE	AVIATORS ST	ROBERT E LEE BLVD	378	2	1,708	Flexible	Local	None	FILMORE	1,000	18	Weak	52.8	72.4	62.6	01/27/2015	48.8	69.8	59.3	Fair		2018	AC - Mill and Overlay	$73,504		
0000150450	2508448	CARTIER DR	ROBERT E LEE BLVD	NEW YORK ST	270	2	1,160	Rigid	Local	None	LAKE TERRACE & OAKS	1,000	22	Weak	12.4	37.9	25.2	01/27/2015	11.1	35.4	23.3	Very Poor		2016	PCC - Reconstruction (Minor Collector/Local)	$559,341		
0000150460	2508790	CARTIER DR	NEW YORK ST	FRANKFORT ST	270	2	1,159	Rigid	Local	None	LAKE TERRACE & OAKS	1,000	22	Weak	36.4	68.8	52.6	01/27/2015	33.9	65.3	49.6	Poor		2016	PCC - Crack/Joint Sealing	$17,848		
0000150470	2508788	CARTIER DR	FRANKFORT ST	JAY ST	270	2	1,132	Rigid	Local	None	LAKE TERRACE & OAKS	1,000	22	Weak	16.5	47.8	32.2	01/27/2015	14.9	44.9	29.9	Very Poor		2016	PCC - Full Depth Slab Repair	$86,954		
0000150480	2508636	CARTIER DR	JAY ST	KILLDEER ST	274	2	1,140	Rigid	Local	None	LAKE TERRACE & OAKS	1,000	22	Weak	44.1	82.0	63.1	01/27/2015	41.4	79.4	60.4	Fair		2019	PCC - Crack/Joint Sealing	$18,920		
0000150490	2512445	ALFRED ST	DEAD END	SERE ST	86	2	189	Flexible	Local	None	ST. BERNARD AREA	1,000	18	Weak	18.1	33.6	25.9	01/27/2015	14.1	26.9	20.5	Very Poor		2016	AC - Reconstruction (Minor Collector/Local)	$54,113		
0000150500	2510946	ALFRED ST	SERE ST	ST DENIS ST	370	2	1,103	Flexible	Local	None	ST. BERNARD AREA	1,000	18	Weak	22.5	0.0	11.3	01/27/2015	17.3	0.0	8.7	Failure		2016	AC - Reconstruction (Minor Collector/Local)	$315,303		
0000150510	2510942	ALFRED ST	ST DENIS ST	MILTON ST	370	2	1,146	Flexible	Local	None	ST. BERNARD AREA	1,000	18	Weak	15.4	0.0	7.7	01/27/2015	12.1	0.0	6.1	Failure		2016	AC - Reconstruction (Minor Collector/Local)	$327,666		
0000150520	2510940	ALFRED ST	MILTON ST	FOY ST & ST BERNARD AVE	369	2	1,118	Flexible	Local	None	ST. BERNARD AREA	1,000	18	Weak	28.6	18.4	23.5	01/27/2015	22.6	14.4	18.5	Very Poor		2016	AC - Reconstruction (Minor Collector/Local)	$319,625		
0000150530	2512444	BUCHANAN ST	DEAD END	SERE ST	126	2	396	Flexible	Local	None	ST. BERNARD AREA	1,000	18	Weak	33.2	64.7	49.0	01/27/2015	26.5	61.7	44.1	Poor		2016	AC - Mill and Overlay	$16,229		
0000150540	2510788	BUCHANAN ST	SERE ST	ST DENIS ST	370	2	1,043	Flexible	Local	None	ST. BERNARD AREA	1,000	18	Weak	23.3	51.8	37.6	01/27/2015	18.0	47.6	32.8	Very Poor		2016	AC - Mill and Overlay with Base Repairs	$64,204		
0000150550	2510784	BUCHANAN ST	ST DENIS ST	MILTON ST	370	2	1,098	Flexible	Local	None	ST. BERNARD AREA	1,000	18	Weak	25.9	50.6	38.3	01/27/2015	20.2	46.2	33.2	Very Poor		2016	AC - Mill and Overlay with Base Repairs	$67,540		
0000150560	2510782	BUCHANAN ST	MILTON ST	FOY ST	369	2	1,044	Flexible	Local	None	ST. BERNARD AREA	1,000	18	Weak	17.8	20.1	19.0	01/27/2015	14.0	15.5	14.8	Very Poor		2016	AC - Reconstruction (Minor Collector/Local)	$298,621		
0000150570	2510770	BUCHANAN ST	FOY ST	CATON ST	369	2	914	Flexible	Local	None	ST. BERNARD AREA	1,000	18	Weak	29.1	41.7	35.4	01/27/2015	23.0	36.0	29.5	Very Poor		2016	AC - Mill and Overlay with Base Repairs	$56,253		
0000150580	2510767	BUCHANAN ST	CATON ST	SENATE ST	369	2	939	Flexible	Local	None	ST. BERNARD AREA	1,000	18	Weak	0.1	0.1	0.1	12/31/2015	0.1	0.1	0.1	Failure	1	2016	AC - Reconstruction (Minor Collector/Local)	$268,499		
0000150590	2510764	BUCHANAN ST	SENATE ST	ST BERNARD AVE	156	1	354	Flexible	Local	None	ST. BERNARD AREA	1,000	18	Weak	41.6	65.9	53.8	01/27/2015	35.9	63.0	49.5	Poor		2016	AC - Mill and Overlay	$14,518		
0000150600	2512443	CADILLAC ST	DEAD END	SERE ST	135	2	381	Flexible	Local	None	ST. BERNARD AREA	1,000	18	Weak	15.2	19.0	17.1	01/27/2015	11.9	14.8	13.4	Very Poor		2016	AC - Reconstruction (Minor Collector/Local)	$108,829		
0000150610	2510786	CADILLAC ST	SERE ST	ST DENIS ST	368	2	1,085	Flexible	Local	None	ST. BERNARD AREA	1,000	18	Weak	19.1	32.4	25.8	01/27/2015	14.8	25.8	20.3	Very Poor		2016	AC - Reconstruction (Minor Collector/Local)	$310,219		
0000150620	2510780	CADILLAC ST	ST DENIS ST	MILTON ST	370	2	1,153	Flexible	Local	None	ST. BERNARD AREA	1,000	18	Weak	8.4	0.0	4.2	01/27/2015	6.5	0.0	3.3	Failure		2016	AC - Reconstruction (Minor Collector/Local)	$329,666		
0000150630	2510760	CADILLAC ST	MILTON ST	FOY ST	368	2	1,103	Flexible	Local	None	ST. BERNARD AREA	1,000	18	Weak	12.6	19.1	15.9	01/27/2015	9.8	14.8	12.3	Very Poor		2016	AC - Reconstruction (Minor Collector/Local)	$315,494		
0000150640	2512430	CADILLAC ST	FOY ST	CATON ST	369	2	1,135	Flexible	Local	None	ST. BERNARD AREA	1,000	18	Weak	13.5	20.9	17.2	01/27/2015	10.5	16.1	13.3	Very Poor		2016	AC - Reconstruction (Minor Collector/Local)	$324,550		
0000150650	2510759	CADILLAC ST	CATON ST	SENATE ST	371	2	1,092	Flexible	Local	None	ST. BERNARD AREA	1,000	18	Weak	0.1	0.1	0.1	12/31/2015	0.1	0.1	0.1	Failure	1	2016	AC - Reconstruction (Minor Collector/Local)	$312,158		
0000150660	2510757	CADILLAC ST	SENATE ST	HARRISON AVE	335	2	1,136	Rigid	Local	None	ST. BERNARD AREA	1,000	22	Weak	10.6	8.8	9.7	01/27/2015	9.4	7.6	8.5	Failure		2016	PCC - Reconstruction (Minor Collector/Local)	$547,398		
0000150670	2525205	CADILLAC ST	HARRISON AVE	PARK ISLAND DR	351	2	1,124	Rigid	Local	None	FILMORE	1,000	22	Weak	7.2	42.6	24.9	01/27/2015	6.0	40.1	23.1	Very Poor		2016	PCC - Reconstruction (Minor Collector/Local)	$541,936		
0000150680	2510742	BANCROFT DR	PARK ISLAND DR	MIRABEAU AVE	2,492	2	7,462	Rigid	Local	None	FILMORE	1,000	22	Weak	34.6	62.3	48.5	01/27/2015	32.1	58.8	45.5	Poor		2016	PCC - Crack/Joint Sealing	$114,959		
0000150690	2510778	ENCAMPMENT ST	SERE ST	ST DENIS ST & IMPERIAL DR	367	2	1,173	Flexible	Local	None	ST. BERNARD AREA	1,000	18	Weak	19.2	23.2	21.2	01/27/2015	14.9	17.9	16.4	Very Poor		2016	AC - Reconstruction (Minor Collector/Local)	$335,512		
0000150700	2510776	ENCAMPMENT ST	ST DENIS ST & IMPERIAL DR	MILTON ST	376	2	1,239	Flexible	Local	None	ST. BERNARD AREA	1,000	18	Weak	40.2	12.8	26.5	01/27/2015	34.1	9.9	22.0	Very Poor		2016	AC - Reconstruction (Minor Collector/Local)	$354,355		
0000150710	2510754	ENCAMPMENT ST	SENATE ST	HARRISON AVE	336	2	1,055	Rigid	Local	None	ST. BERNARD AREA	1,000	22	Weak	39.8	100.0	69.9	01/27/2015	37.4	99.4	68.4	Fair		2026	PCC - Crack/Joint Sealing	$20,814		
0000150720	2525206	ENCAMPMENT ST	HARRISON AVE	DEAD END	208	2	636	Rigid	Local	None	FILMORE	1,000	22	Weak	34.2	100.0	67.1	01/27/2015	31.8	99.4	65.6	Fair		2025	PCC - Crack/Joint Sealing	$12,241		

DRAFT

Appendix A RoadMatrix Section Attributes

															Field Measured Conditions				2016 Predicted Conditions									
SectionID	SEGMENTID	Street	From	To	Length (ft)	Lanes	Area (yd^2)	Pavement Type	Functional Class	FHWA Route	Neighborhood	AADT	EGT	Subgrade Strength	RCI	SDI	PCI	PCI Date	RCIYr1	SDIYr1	PCIYr1	PCI Class	Destroyed Road	Need Year (Adjusted)	Need Recommended Rehab (PCI Trigger)	Need Cost (PCI Trigger)	Last Rehab	Last Rehab Date
0000150730	2561091	BENEFIT ST	CUL-DE-SAC	HAVANA ST	581	2	1,761	Flexible	Local	None	ST. ROCH	1,000	18	Weak	18.1	44.9	31.5	01/26/2015	14.1	40.2	27.2	Very Poor		2016	AC - Mill and Overlay with Base Repairs	$108,362		
0000150740	2521421	BENEFIT ST	HAVANA ST	DEAD END	351	2	1,033	Flexible	Local	None	ST. ROCH	1,000	18	Weak	18.7	26.1	22.4	01/26/2015	14.6	20.4	17.5	Very Poor		2016	AC - Reconstruction (Minor Collector/Local)	$295,317		
0000150750	2511223	HUMANITY ST	PLEASURE ST	BRUXELLES ST	268	2	853	Composite	Local	None	DILLARD	1,000	26	Weak	42.9	33.4	38.2	01/26/2015	40.5	31.1	35.8	Very Poor		2016	AC - Mill and Overlay with Base Repairs	$52,479		
0000150760	2511276	HUMANITY ST	BRUXELLES ST	REPUBLIC ST	427	2	1,172	Composite	Local	None	DILLARD	1,000	26	Weak	48.9	21.8	35.4	01/26/2015	46.1	20.0	33.1	Very Poor		2016	AC - Mill and Overlay with Base Repairs	$72,107		
0000150770	2512464	HUMANITY ST	REPUBLIC ST	GENTILLY BLVD	159	1	675	Flexible	Local	None	DILLARD	1,000	18	Weak	34.4	55.7	45.1	01/26/2015	27.5	51.9	39.7	Very Poor		2016	AC - Mill and Overlay with Base Repairs	$41,513		
0000150780	2520824	HUMANITY ST	GENTILLY BLVD	DEAD END	421	2	998	Flexible	Local	None	DILLARD	1,000	18	Weak	0.1	0.1	0.1	12/31/2015	0.1	0.1	0.1	Failure	1	2016	AC - Reconstruction (Minor Collector/Local)	$285,340		
0000150790	2511222	PLEASURE ST	DEAD END	HUMANITY ST	107	2	324	Flexible	Local	None	DILLARD	1,000	18	Weak	0.0	27.1	13.6	01/26/2015	0.0	21.3	10.7	Very Poor		2016	AC - Reconstruction (Minor Collector/Local)	$92,624		
0000150800	2511272	PLEASURE ST	HUMANITY ST	BRUXELLES ST	184	2	545	Flexible	Local	None	DILLARD	1,000	18	Weak	27.2	34.2	30.7	01/26/2015	21.4	27.3	24.4	Very Poor		2016	AC - Reconstruction (Minor Collector/Local)	$155,856		
0000150810	2511270	PLEASURE ST	BRUXELLES ST	REPUBLIC ST	370	2	1,078	Flexible	Local	None	DILLARD	1,000	18	Weak	35.2	26.1	30.7	01/26/2015	28.4	20.4	24.4	Very Poor		2016	AC - Reconstruction (Minor Collector/Local)	$308,376		
0000150820	2511281	PLEASURE ST	REPUBLIC ST	HAVANA ST	369	2	1,103	Flexible	Local	None	DILLARD	1,000	18	Weak	40.1	1.7	20.9	01/26/2015	34.0	1.2	17.6	Very Poor		2016	AC - Reconstruction (Minor Collector/Local)	$315,399		
0000150830	2511283	PLEASURE ST	LONDON AVE	HAVANA ST	326	1	911	Flexible	Local	None	DILLARD	1,000	18	Weak	10.3	15.8	13.1	01/26/2015	8.1	12.4	10.3	Very Poor		2016	AC - Reconstruction (Minor Collector/Local)	$260,619		
0000150840	2561094	PLEASURE ST	LONDON AVE	GENTILLY BLVD	37	1	113	Flexible	Local	None	DILLARD	1,000	18	Weak	48.9	91.4	70.3	01/26/2015	44.4	90.1	67.3	Fair		2020	AC - Mill and Overlay	$5,124		
0000150850	2512282	LAFRENIERE ST	DUPLESSIS ST	GIBSON ST	142	2	430	Rigid	Local	None	ST. ROCH	1,000	22	Weak	26.2	29.0	27.6	01/26/2015	24.1	26.8	25.5	Very Poor		2016	PCC - Full Depth Slab Repair	$33,043		
0000150860	2511005	LAFRENIERE ST	GIBSON ST	HAMBURG ST	369	2	1,028	Rigid	Local	None	ST. ROCH	1,000	22	Weak	42.5	38.8	40.7	01/26/2015	40.0	36.3	38.2	Very Poor		2016	PCC - Full Depth Slab Repair	$79,022		
0000150870	2510976	LAFRENIERE ST	HAMBURG ST	PARIS AVE	372	2	1,161	Rigid	Local	None	ST. ROCH	1,000	22	Weak	44.1	45.4	44.8	01/26/2015	41.4	42.6	42.0	Poor		2016	PCC - Crack/Joint Sealing	$17,886		
0000150880	2511224	LAFRENIERE ST	PARIS AVE	BRUXELLES ST	373	2	997	Flexible	Local	None	DILLARD	1,000	18	Weak	19.6	0.0	9.8	01/26/2015	15.2	0.0	7.6	Failure		2016	AC - Reconstruction (Minor Collector/Local)	$285,149		
0000150890	2511268	LAFRENIERE ST	BRUXELLES ST	REPUBLIC ST	370	2	1,133	Flexible	Local	None	DILLARD	1,000	18	Weak	43.6	0.0	21.8	01/26/2015	38.5	0.0	19.3	Very Poor		2016	AC - Reconstruction (Minor Collector/Local)	$324,137		
0000150900	2511280	LAFRENIERE ST	REPUBLIC ST	HAVANA ST	369	2	1,114	Flexible	Local	None	DILLARD	1,000	18	Weak	51.3	0.5	25.9	01/26/2015	47.0	0.2	23.6	Very Poor		2016	AC - Reconstruction (Minor Collector/Local)	$318,449		
0000150910	2511282	LAFRENIERE ST	HAVANA ST	LONDON AVE	355	2	1,069	Flexible	Local	None	DILLARD	1,000	18	Weak	22.2	19.6	20.9	01/26/2015	17.1	15.2	16.2	Very Poor		2016	AC - Reconstruction (Minor Collector/Local)	$305,803		
0000150920	2523638	LONDON AVE	LAFRENIERE ST	PLEASURE ST	390	1	710	Flexible	Local	None	DILLARD	1,000	18	Weak	29.2	47.1	38.2	01/26/2015	23.1	42.8	32.8	Very Poor		2016	AC - Mill and Overlay with Base Repairs	$43,701		
0000150930	2512285	PLEASURE ST	HAMBURG ST	PARIS AVE	402	1	1,345	Rigid	Local	None	ST. ROCH	1,000	22	Weak	71.9	87.6	79.8	01/26/2015	68.5	86.1	77.3	Good		2024	PCC - Crack/Joint Sealing	$25,244		
0000150940	2507033	SERE ST	ST BERNARD AVE	DUPLESSIS ST	217	2	894	Composite	Local	None	ST. BERNARD AREA	1,000	26	Weak	73.7	71.6	72.7	01/26/2015	70.6	68.5	69.6	Fair		2021	AC - Mill and Overlay	$41,409		
0000150950	2510994	SERE ST	DUPLESSIS ST	GIBSON ST	370	2	1,689	Composite	Local	None	ST. BERNARD AREA	1,000	26	Weak	76.1	73.3	74.7	01/26/2015	73.1	70.2	71.7	Good		2022	AC - Mill and Overlay	$80,222		
0000150960	2510999	SERE ST	GIBSON ST	HAMBURG ST	370	2	1,580	Composite	Local	None	ST. BERNARD AREA	1,000	26	Weak	61.9	71.0	66.5	01/26/2015	58.7	67.9	63.3	Fair		2019	AC - Mill and Overlay	$69,706		
0000150970	2511176	SERE ST	HAMBURG ST	PARIS AVE	374	2	1,580	Composite	Local	None	ST. BERNARD AREA	1,000	26	Weak	34.8	6.8	20.8	01/26/2015	32.5	5.3	18.9	Very Poor		2016	PCC - Reconstruction (Minor Collector/Local)	$761,731		
0000150980	2511184	SERE ST	PARIS AVE	BRUXELLES ST	373	2	1,185	Flexible	Local	None	DILLARD	1,000	18	Weak	26.7	4.2	15.5	01/26/2015	20.9	3.2	12.1	Very Poor		2016	AC - Reconstruction (Minor Collector/Local)	$338,849		
0000150990	2510974	SERE ST	BRUXELLES ST	REPUBLIC ST	370	2	1,091	Flexible	Local	None	DILLARD	1,000	18	Weak	48.6	7.1	27.9	01/26/2015	44.1	5.5	24.8	Very Poor		2016	AC - Reconstruction (Minor Collector/Local)	$311,903		
0000151000	2511278	SERE ST	REPUBLIC ST	HAVANA ST	369	2	1,164	Flexible	Local	None	DILLARD	1,000	18	Weak	38.3	5.5	21.9	01/26/2015	32.0	4.2	18.1	Very Poor		2016	AC - Reconstruction (Minor Collector/Local)	$332,748		
0000151010	2511279	SERE ST	HAVANA ST	DEAD END	293	2	876	Flexible	Local	None	DILLARD	1,000	18	Weak	44.0	40.0	42.0	01/26/2015	39.0	33.9	36.5	Very Poor		2016	AC - Mill and Overlay with Base Repairs	$53,928		
0000151020	2510790	SERE ST	IMPERIAL DR	ENCAMPMENT ST	142		0	Unknown/Undefined	Local	None	ST. BERNARD AREA	1,000		Weak								No Data						
0000151030	2510795	SERE ST	ENCAMPMENT ST	CADILLAC ST	369	2	1,002	Flexible	Local	None	ST. BERNARD AREA	1,000	18	Weak	5.2	1.5	3.4	01/29/2015	3.9	1.0	2.5	Failure		2016	AC - Reconstruction (Minor Collector/Local)	$286,452		
0000151040	2510796	SERE ST	CADILLAC ST	BUCHANAN ST	368	2	948	Flexible	Local	None	ST. BERNARD AREA	1,000	18	Weak	3.3	21.9	12.6	01/29/2015	2.5	16.8	9.7	Failure		2016	AC - Reconstruction (Minor Collector/Local)	$271,168		
0000151050	2510955	SERE ST	BUCHANAN ST	ALFRED ST	369	2	1,090	Flexible	Local	None	ST. BERNARD AREA	1,000	18	Weak	4.1	22.8	13.5	01/29/2015	3.1	17.6	10.4	Very Poor		2016	AC - Reconstruction (Minor Collector/Local)	$311,776		
0000151060	2510949	SERE ST	ALFRED ST	JUMONVILLE ST	366	1	1,112	Flexible	Local	None	ST. BERNARD AREA	1,000	18	Weak	12.4	0.0	6.2	01/27/2015	9.5	0.0	4.8	Failure		2016	AC - Reconstruction (Minor Collector/Local)	$317,941		
0000151070	2510948	JUMONVILLE ST	SERE ST	ST BERNARD AVE	214	1	613	Flexible	Local	None	ST. BERNARD AREA	1,000	18	Weak	48.5	31.0	39.8	01/27/2015	44.0	24.6	34.3	Very Poor		2016	AC - Mill and Overlay with Base Repairs	$37,746		
0000151080	2560571	IMPERIAL DR	SERE ST	ENCAMPMENT ST	1,798	2	6,071	Unknown/Undefined	Local	None	ST. BERNARD AREA	1,000	18	Weak								No Data						
0000151090	2510785	ST DENIS ST	ENCAMPMENT ST	CADILLAC ST	371	2	1,072	Flexible	Local	None	ST. BERNARD AREA	1,000	18	Weak	70.0	100.0	85.0	07/10/2015	67.2	98.5	82.9	Good		2026	AC - Mill and Overlay	$56,194	AC - Mill and Overlay	07/10/2015
0000151100	2510787	ST DENIS ST	CADILLAC ST	BUCHANAN ST	369	2	1,155	Flexible	Local	None	ST. BERNARD AREA	1,000	18	Weak	80.0	88.1	84.1	07/10/2015	78.0	86.4	82.2	Good		2027	AC - Mill and Overlay	$62,048	AC - Mill and Overlay	07/10/2015
0000151110	2510945	ST DENIS ST	BUCHANAN ST	ALFRED ST	368	2	1,161	Flexible	Local	None	ST. BERNARD AREA	1,000	18	Weak	20.0	86.1	53.1	07/10/2015	15.5	84.3	49.9	Poor		2016	AC - Mill and Overlay	$47,563	AC - Mill and Overlay	07/10/2015
0000151120	2510810	ST DENIS ST	ALFRED ST	ST BERNARD AVE	310	2	913	Flexible	Local	None	ST. BERNARD AREA	1,000	18	Weak	40.7	96.2	68.5	07/10/2015	34.7	94.8	64.8	Fair		2019	AC - Mill and Overlay	$40,276	AC - Mill and Overlay	07/10/2015
0000151130	2529976	ST DENIS ST	ST BERNARD AVE	DUPLESSIS ST	376	2	1,219	Rigid	Local	None	ST. BERNARD AREA	1,000	22	Weak	41.3	84.0	62.7	01/26/2015	38.9	81.7	60.3	Fair		2019	PCC - Crack/Joint Sealing	$20,225		
0000151140	2529975	ST DENIS ST	DUPLESSIS ST	GIBSON ST	369	2	1,193	Rigid	Local	None	ST. BERNARD AREA	1,000	22	Weak	58.6	89.3	74.0	01/26/2015	55.1	87.8	71.5	Good		2023	PCC - Crack/Joint Sealing	$21,841		
0000151150	2529974	ST DENIS ST	GIBSON ST	HAMBURG ST	369	2	1,152	Rigid	Local	None	ST. BERNARD AREA	1,000	22	Weak	50.9	83.8	67.4	01/26/2015	48.0	81.4	64.7	Fair		2020	PCC - Crack/Joint Sealing	$19,584		
0000151160	2511174	ST DENIS ST	HAMBURG ST	PARIS AVE	374	2	1,112	Flexible	Local	None	ST. BERNARD AREA	1,000	18	Weak	65.2	26.7	46.0	01/26/2015	62.3	20.9	41.6	Poor		2016	AC - Mill and Overlay	$45,565		
0000151170	2511178	ST DENIS ST	PARIS AVE	BRUXELLES ST	374	2	1,162	Flexible	Local	None	DILLARD	1,000	18	Weak	41.2	1.7	21.5	01/26/2015	35.4	1.2	18.3	Very Poor		2016	AC - Reconstruction (Minor Collector/Local)	$332,271		
0000151180	2511186	ST DENIS ST	BRUXELLES ST	REPUBLIC ST	369	2	1,102	Flexible	Local	None	DILLARD	1,000	18	Weak	35.0	0.0	17.5	01/26/2015	28.2	0.0	14.1	Very Poor		2016	AC - Reconstruction (Minor Collector/Local)	$315,176		
0000151190	2511277	ST DENIS ST	REPUBLIC ST	HAVANA ST	373	2	1,176	Flexible	Local	None	DILLARD	1,000	18	Weak	57.6	11.6	34.6	01/26/2015	53.9	9.0	31.5	Very Poor		2016	AC - Mill and Overlay with Base Repairs	$72,346		
0000151200	2510775	MILTON ST	ENCAMPMENT ST	DAVEY ST	571	2	2,501	Composite	Local	None	ST. BERNARD AREA	1,000	26	Weak	26.3	53.9	40.1	01/27/2015	24.3	51.0	37.7	Very Poor		2016	AC - Mill and Overlay with Base Repairs	$153,888		
0000151210	2510779	MILTON ST	ENCAMPMENT ST	CADILLAC ST	371	2	1,220	Composite	Local	None	ST. BERNARD AREA	1,000	26	Weak	15.5	34.9	25.2	01/27/2015	14.0	32.6	23.3	Very Poor		2016	PCC - Reconstruction (Minor Collector/Local)	$587,941		
0000151220	2510783	MILTON ST	CADILLAC ST	BUCHANAN ST	370	2	1,177	Composite	Local	None	ST. BERNARD AREA	1,000	26	Weak	11.5	39.1	25.3	01/27/2015	10.0	36.9	23.5	Very Poor		2016	PCC - Reconstruction (Minor Collector/Local)	$567,321		
0000151230	2510941	MILTON ST	BUCHANAN ST	ALFRED ST	369	2	1,068	Composite	Local	None	ST. BERNARD AREA	1,000	26	Weak	20.2	38.5	29.4	01/27/2015	18.5	36.3	27.4	Very Poor		2016	AC - Mill and Overlay with Base Repairs	$65,742		
0000151240	2510943	MILTON ST	ALFRED ST	ST BERNARD AVE	152	2	443	Composite	Local	None	ST. BERNARD AREA	1,000	26	Weak	19.9	56.2	38.1	01/27/2015	18.2	53.2	35.7	Very Poor		2016	AC - Mill and Overlay with Base Repairs	$27,258		
0000151250	2524024	MILTON ST	ST BERNARD AVE	FOREKIDS ST	157	2	481	Rigid	Local	None	ST. BERNARD AREA	1,000	22	Weak	30.5	69.6	50.1	01/27/2015	28.2	66.1	47.2	Poor		2016	PCC - Crack/Joint Sealing	$7,417		
0000151260	2510809	MILTON ST	FOREKIDS ST	DUPLESSIS ST	369	2	1,143	Rigid	Local	None	ST. BERNARD AREA	1,000	22	Weak	42.1	63.7	52.9	01/27/2015	39.6	60.1	49.9	Poor		2016	PCC - Crack/Joint Sealing	$17,610		
0000151270	2507095	MILTON ST	DUPLESSIS ST	GIBSON ST	369	2	1,074	Rigid	Local	None	ST. BERNARD AREA	1,000	22	Weak	48.9	69.9	59.4	01/27/2015	46.0	66.4	56.2	Fair		2017	PCC - Crack/Joint Sealing	$16,956		
0000151280	2510996	MILTON ST	GIBSON ST	HAMBURG ST	370	2	1,139	Rigid	Local	None	ST. BERNARD AREA	1,000	22	Weak	37.2	71.7	54.5	01/27/2015	34.7	68.3	51.5	Poor		2016	PCC - Crack/Joint Sealing	$17,544		
0000151290	2511170	MILTON ST	HAMBURG ST	PARIS AVE	373	2	1,194	Flexible	Local	None	ST. BERNARD AREA	1,000	18	Weak	53.0	40.4	46.7	01/27/2015	49.0	34.4	41.7	Poor		2016	AC - Mill and Overlay	$48,887		
0000151300	2511172	MILTON ST	PARIS AVE	BRUXELLES ST	375	2	1,165	Flexible	Local	None	DILLARD	1,000	18	Weak	43.7	0.0	21.9	01/27/2015	38.6	0.0	19.3	Very Poor		2016	AC - Reconstruction (Minor Collector/Local)	$333,161		
0000151310	2511180	MILTON ST	BRUXELLES ST	REPUBLIC ST	369	2	1,159	Flexible	Local	None	DILLARD	1,000	18	Weak	28.7	0.0	14.4	01/27/2015	22.6	0.0	11.3	Very Poor		2016	AC - Reconstruction (Minor Collector/Local)	$331,350		
0000151312	2530225	MILTON ST	REPUBLIC ST	HAVANA PL	47	2	144	Flexible	Local	None	DILLARD	1,000	18	Weak	17.3	29.3	23.3	01/27/2015	13.6	23.2	18.4	Very Poor		2016	AC - Reconstruction (Minor Collector/Local)	$41,212		
0000151320	2511183	MILTON ST	HAVANA PL	VIRGIL BLVD	254	2	753	Flexible	Local	None	DILLARD	1,000	18	Weak	53.5	15.1	34.3	01/27/2015	49.6	11.8	30.7	Very Poor		2016	AC - Mill and Overlay with Base Repairs	$46,333		
0000151330	2510741	DAVEY ST	MILTON ST	SENATE ST	881	2	2,295	Flexible	Local	None	ST. BERNARD AREA	1,000	18	Weak	0.1	0.1	0.1	12/31/2015	0.1	0.1	0.1	Failure	1	2016	AC - Reconstruction (Minor Collector/Local)	$656,186		
0000151340	2510740	DAVEY ST	SENATE ST	HARRISON AVE	337	2	1,011	Rigid	Local	None	ST. BERNARD AREA	1,000	22	Weak	18.9	64.9	41.9	01/27/2015	17.1	61.2	39.2	Very Poor		2016	PCC - Full Depth Slab Repair	$77,664		
0000151350	2510781	FOY ST	CADILLAC ST	BUCHANAN ST	374	2	1,133	Flexible	Local	None	ST. BERNARD AREA	1,000	18	Weak	41.7	35.0	38.4	01/29/2015	36.0	28.2	32.1	Very Poor		2016	AC - Mill and Overlay with Base Repairs	$69,701		
0000151360	2510939	FOY ST	BUCHANAN ST	ST BERNARD AVE	366	2	1,134	Flexible	Local	None	ST. BERNARD AREA	1,000	18	Weak	32.8	15.7	24.3	01/29/2015	26.2	12.3	19.3	Very Poor		2016	AC - Reconstruction (Minor Collector/Local)	$324,359		
0000151370	2510769	CATON ST	CADILLAC ST	BUCHANAN ST	373	2	884	Flexible	Local	None	ST. BERNARD AREA	1,000	18	Weak	0.1	0.1	0.1	12/31/2015	0.1	0.1	0.1	Failure	1	2016	AC - Reconstruction (Minor Collector/Local)	$252,929		
0000151380	2510580	CATON ST	BUCHANAN ST	ST BERNARD AVE	210	2	706	Flexible	Local	None	ST. BERNARD AREA	1,000	18	Weak	0.1	0.1	0.1	12/31/2015	0.1	0.1	0.1	Failure	1	2016	AC - Reconstruction (Minor Collector/Local)	$201,867		
0000151390	2559766	CATON ST	ST BERNARD AVE	JUMONVILLE ST	465	2	1,475	Rigid	Local	None	ST. BERNARD AREA	1,000	22	Weak	28.8	82.8	55.8	01/29/2015	26.7	80.3	53.5	Poor		2016	PCC - Crack/Joint Sealing	$22,717		
0000151400	2530301	CATON ST	JUMONVILLE ST	DUPLESSIS ST	370	2	1,082	Rigid	Local	None	ST. BERNARD AREA	1,000	22	Weak	32.6	87.1	59.9	01/29/2015	30.2	85.6	57.9	Fair		2018	PCC - Crack/Joint Sealing	$17,507		
0000151410	2529961	CATON ST	DUPLESSIS ST	GIBSON ST	369	2	1,187	Rigid	Local	None	ST. BERNARD AREA	1,000	22	Weak	58.5	85.8	72.2	01/29/2015	55.0	84.1	69.6	Fair		2022	PCC - Crack/Joint Sealing	$21,213		
0000151420	2529960	CATON ST	GIBSON ST	HAMBURG ST	369	2	1,164	Rigid	Local	None	ST. BERNARD AREA	1,000	22	Weak	52.3	84.4	68.4	01/29/2015	49.4	82.2	65.8	Fair		2020	PCC - Crack/Joint Sealing	$19,794		
0000151430	2511193	CATON ST	HAMBURG ST	PARIS AVE	373	2	1,071	Flexible	Local	None	ST. BERNARD AREA	1,000	18	Weak	33.0	17.4	25.2	01/29/2015	26.3	13.7	20.0	Very Poor		2016	AC - Reconstruction (Minor Collector/Local)	$306,152		
0000151440	2511195	CATON ST	PARIS AVE	DEAD END	396	2	1,358	Rigid	Local	None	DILLARD	1,000	22	Weak	11.8	0.0	5.9	01/29/2015	10.5	0.0	5.3	Failure		2016	PCC - Reconstruction (Minor Collector/Local)	$654,725		
0000151450	2560994	FOY ST	JUMONVILLE ST	DUPLESSIS ST	364		1,153	Unknown/Undefined	Local	None	ST. BERNARD AREA	1,000		Weak								No Data						
0000151460	2529967	FOY ST	DUPLESSIS ST	GIBSON ST	372	2	1,252	Rigid	Local	None	ST. BERNARD AREA	1,000	22	Weak	56.2	93.7	75.0	01/29/2015	52.9	93.2	73.1	Good		2026	PCC - Crack/Joint Sealing	$24,690		
0000151470	2529966	FOY ST	GIBSON ST	HAMBURG ST	367	2	1,260	Rigid	Local	None	ST. BERNARD AREA	1,000	22	Weak	45.7	66.9	56.3	01/29/2015	42.8	63.3	53.1	Poor		2016	PCC - Crack/Joint Sealing	$19,406		

DRAFT

Stantec

Appendix A RoadMatrix Section Attributes

															Field Measured Conditions				2016 Predicted Conditions									
SectionID	SEGMENTID	Street	From	To	Length (ft)	Lanes	Area (yd^2)	Pavement Type	Functional Class	FHWA Route	Neighborhood	AADT	EGT	Subgrade Strength	RCI	SDI	PCI	PCI Date	RCIYr1	SDIYr1	PCIYr1	PCI Class	Destroyed Road	Need Year (Adjusted)	Need Recommended Rehab (PCI Trigger)	Need Cost (PCI Trigger)	Last Rehab	Last Rehab Date
0000151480	2511196	FOY ST	HAMBURG ST	PARIS AVE	374	2	1,038	Flexible	Local	None	ST. BERNARD AREA	1,000	18	Weak	49.5	47.1	48.3	01/29/2015	45.0	42.5	43.8	Poor		2016	AC - Mill and Overlay	$42,520		
0000151490	2511167	FOY ST	PARIS AVE	BRUXELLES ST	372	2	1,125	Flexible	Local	None	DILLARD	1,000	18	Weak	44.4	38.5	41.5	01/29/2015	39.6	32.2	35.9	Very Poor		2016	AC - Mill and Overlay with Base Repairs	$69,229		
0000151500	2510755	SENATE ST	DAVEY ST	ENCAMPMENT ST	369	2	1,082	Flexible	Local	None	ST. BERNARD AREA	1,000	18	Weak	0.1	0.1	0.1	12/31/2015	0.1	0.1	0.1	Failure	1	2016	AC - Reconstruction (Minor Collector/Local)	$309,425		
0000151510	2510758	SENATE ST	ENCAMPMENT ST	CADILLAC ST	369	2	1,127	Flexible	Local	None	ST. BERNARD AREA	1,000	18	Weak	23.2	53.3	38.3	01/27/2015	17.9	49.3	33.6	Very Poor		2016	AC - Mill and Overlay with Base Repairs	$69,352		
0000151520	2510766	SENATE ST	CADILLAC ST	BUCHANAN ST	367	2	1,223	Flexible	Local	None	ST. BERNARD AREA	1,000	18	Weak	13.5	48.7	31.1	01/27/2015	10.5	44.2	27.4	Very Poor		2016	AC - Mill and Overlay with Base Repairs	$75,245		
0000151530	2510768	SENATE ST	BUCHANAN ST	ST BERNARD AVE	65	2	296	Flexible	Local	None	ST. BERNARD AREA	1,000	18	Weak	21.7	47.0	34.4	01/27/2015	16.6	42.4	29.5	Very Poor		2016	AC - Mill and Overlay with Base Repairs	$18,213		
0000151540	2524047	SENATE ST	ST BERNARD AVE	ALFRED ST	250	2	769	Rigid	Local	None	ST. BERNARD AREA	1,000	22	Weak	47.5	61.5	54.5	01/27/2015	44.6	58.0	51.3	Poor		2016	PCC - Crack/Joint Sealing	$11,845		
0000151550	2507094	SENATE ST	ALFRED ST	JUMONVILLE ST	370	2	1,120	Rigid	Local	None	ST. BERNARD AREA	1,000	22	Weak	47.8	89.1	68.5	01/27/2015	44.9	87.6	66.3	Fair		2021	PCC - Crack/Joint Sealing	$19,520		
0000151560	2507093	SENATE ST	JUMONVILLE ST	DUPLESSIS ST	370	2	1,140	Rigid	Local	None	ST. BERNARD AREA	1,000	22	Weak	37.9	94.5	66.2	01/27/2015	35.4	93.7	64.6	Fair		2023	PCC - Crack/Joint Sealing	$20,876		
0000151570	2510929	SENATE ST	DUPLESSIS ST	GIBSON ST	370	2	1,118	Rigid	Local	None	ST. BERNARD AREA	1,000	22	Weak	49.3	99.2	74.3	01/27/2015	46.4	98.6	72.5	Good		2028	PCC - Crack/Joint Sealing	$23,168		
0000151580	2510931	SENATE ST	GIBSON ST	HAMBURG ST	369	2	1,193	Rigid	Local	None	ST. BERNARD AREA	1,000	22	Weak	31.2	93.7	62.5	01/27/2015	28.9	93.2	61.1	Fair		2021	PCC - Crack/Joint Sealing	$20,788		
0000151590	2510935	SENATE ST	HAMBURG ST	PARIS AVE	374	2	1,136	Flexible	Local	None	ST. BERNARD AREA	1,000	18	Weak	17.9	45.4	31.8	01/27/2015	14.0	41.0	27.5	Very Poor		2016	AC - Mill and Overlay with Base Repairs	$69,906		
0000151600	2512450	VIRGIL BLVD	DEAD NED	MILTON ST	626	2	1,908	Flexible	Local	None	DILLARD	1,000	18	Weak	23.6	0.0	11.8	01/27/2015	18.3	0.0	9.2	Failure		2016	AC - Reconstruction (Minor Collector/Local)	$545,609		
0000151610	2510934	VIRGIL BLVD	MILTON ST	VIRGIL BLVD	1,338	2	4,265	Flexible	Local	None	DILLARD	1,000	18	Weak	23.9	0.0	12.0	01/27/2015	18.5	0.0	9.3	Failure		2016	AC - Reconstruction (Minor Collector/Local)	$1,219,747		
0000151620	2560989	VIRGIL BLVD	VIRGIL BLVD	PARIS AVE	123	1	341	Flexible	Local	None	DILLARD	1,000	18	Weak	18.1	37.2	27.7	01/27/2015	14.1	30.7	22.4	Very Poor		2016	AC - Reconstruction (Minor Collector/Local)	$97,645		
0000151630	2562330	VIRGIL BLVD	PARIS AVE	VIRGIL BLVD	83	1	194	Flexible	Local	None	DILLARD	1,000	18	Weak	15.8	29.6	22.7	02/02/2015	12.4	23.5	18.0	Very Poor		2016	AC - Reconstruction (Minor Collector/Local)	$55,384		
0000151640	2510575	ALFRED ST	SENATE ST	HARRISON AVE	370	2	1,114	Composite	Local	None	ST. BERNARD AREA	1,000	26	Weak	10.6	1.7	6.2	01/27/2015	9.1	0.2	4.7	Failure		2016	PCC - Reconstruction (Minor Collector/Local)	$536,794		
0000151650	2510031	ALFRED ST	HARRISON AVE	DEAD END	322	2	960	Composite	Local	None	FILMORE	1,000	26	Weak	15.7	22.1	18.9	01/29/2015	14.2	20.2	17.2	Very Poor		2016	PCC - Reconstruction (Minor Collector/Local)	$462,672		
0000151660	2510752	BUCHANAN ST	HARRISON AVE	DEAD END	368	2	1,038	Flexible	Local	None	FILMORE	1,000	18	Weak	33.9	20.1	27.0	01/27/2015	27.1	15.5	21.3	Very Poor		2016	AC - Reconstruction (Minor Collector/Local)	$296,778		
0000151670	2510753	HARRISON AVE	DAVEY ST	ENCAMPMENT ST	369	2	1,357	Composite	Major Collector	Local	ST. BERNARD AREA	5,000	34	Weak	28.7	55.3	40.5	01/27/2015	23.6	52.3	37.9	Very Poor		2016	AC - Mill and Overlay with Base Repairs	$83,477		
0000151680	2510756	HARRISON AVE	ENCAMPMENT ST	CADILLAC ST	368	2	1,329	Composite	Major Collector	Local	ST. BERNARD AREA	5,000	34	Weak	27.0	53.3	40.2	01/27/2015	24.9	50.3	37.6	Very Poor		2016	AC - Mill and Overlay with Base Repairs	$81,768		
0000151690	2510761	HARRISON AVE	CADILLAC ST	ST BERNARD AVE	281	2	1,068	Composite	Major Collector	Local	ST. BERNARD AREA	5,000	34	Weak	4.5	42.9	23.7	01/27/2015	3.3	40.4	21.9	Very Poor		2016	PCC - Reconstruction (Arterial/Major Collector)	$514,836		
0000151700	2510574	HARRISON AVE	ST BERNARD AVE	ALFRED ST	391	2	1,436	Composite	Major Collector	Local	ST. BERNARD AREA	5,000	34	Weak	27.0	0.0	13.5	01/27/2015	24.9	0.0	12.5	Very Poor		2016	PCC - Reconstruction (Arterial/Major Collector)	$692,107		
0000151710	2510577	HARRISON AVE	ALFRED ST	JUMONVILLE ST	368	2	1,349	Composite	Major Collector	Local	ST. BERNARD AREA	5,000	34	Weak	13.0	10.7	11.9	01/27/2015	11.6	9.5	10.6	Very Poor		2016	PCC - Reconstruction (Arterial/Major Collector)	$650,387		
0000151720	2510582	HARRISON AVE	JUMONVILLE ST	DUPLESSIS ST	369	2	1,308	Composite	Major Collector	Local	ST. BERNARD AREA	5,000	34	Weak	25.3	18.5	21.9	01/27/2015	23.2	16.8	20.0	Very Poor		2016	PCC - Reconstruction (Arterial/Major Collector)	$630,411		
0000151730	2510927	HARRISON AVE	DUPLESSIS ST	GIBSON ST	369	2	1,307	Composite	Major Collector	Local	ST. BERNARD AREA	5,000	34	Weak	23.6	0.0	11.8	01/27/2015	21.5	0.0	10.8	Very Poor		2016	PCC - Reconstruction (Arterial/Major Collector)	$630,196		
0000151740	2510924	HARRISON AVE	GIBSON ST	HAMBURG ST	369	2	1,312	Composite	Major Collector	Local	ST. BERNARD AREA	5,000	34	Weak	29.3	0.0	14.7	01/27/2015	27.1	0.0	13.6	Very Poor		2016	PCC - Reconstruction (Arterial/Major Collector)	$632,606		
0000151750	2510813	HARRISON AVE	HAMBURG ST	PARIS AVE	373	2	1,350	Composite	Major Collector	Local	ST. BERNARD AREA	5,000	34	Weak	34.1	28.7	31.4	01/27/2015	31.7	26.6	29.2	Very Poor		2016	AC - Mill and Overlay with Base Repairs	$83,080		
0000151760	2524312	HARRISON AVE	ST BERNARD AVE	CADILLAC ST	256	2	930	Composite	Major Collector	Local	ST. BERNARD AREA	5,000	34	Weak	11.8	15.9	13.9	01/27/2015	10.5	14.3	12.4	Very Poor		2016	PCC - Reconstruction (Arterial/Major Collector)	$448,480		
0000151770	2524311	HARRISON AVE	CADILLAC ST	ENCAMPMENT ST	371	2	1,316	Composite	Major Collector	Local	ST. BERNARD AREA	5,000	34	Weak	16.1	4.4	10.3	01/27/2015	14.5	3.2	8.9	Failure		2016	PCC - Reconstruction (Arterial/Major Collector)	$634,213		
0000151780	2524310	HARRISON AVE	ENCAMPMENT ST	DAVEY ST	370	2	1,357	Composite	Major Collector	Local	ST. BERNARD AREA	5,000	34	Weak	35.7	8.8	22.3	01/27/2015	33.2	7.6	20.4	Very Poor		2016	PCC - Reconstruction (Arterial/Major Collector)	$654,136		
0000151790	2510735	PARK ISLAND DR	PARK ISLAND DR	PARK ISLAND DR CDS	440	1	1,237	Rigid	Local	None	FILMORE	1,000	22	Weak	20.4	58.2	39.3	01/29/2015	18.5	54.7	36.6	Very Poor		2016	PCC - Full Depth Slab Repair	$95,048		
0000151800	2510733	PARK ISLAND DR	PARK ISLAND DR CDS	CUL-DE-SAC	209	2	870	Rigid	Local	None	FILMORE	1,000	22	Weak	22.6	39.5	31.1	01/29/2015	20.6	37.1	28.9	Very Poor		2016	PCC - Full Depth Slab Repair	$66,880		
0000151810	2510734	PARK ISLAND DR	PARK ISLAND DR CDS	PARK ISLAND DR	637	1	1,760	Rigid	Local	None	FILMORE	1,000	22	Weak	20.6	53.9	37.3	01/29/2015	18.7	50.9	34.8	Very Poor		2016	PCC - Full Depth Slab Repair	$135,212		
0000151820	2510746	PARK ISLAND DR	PARK ISLAND DR	BANCROFT DR	497	2	1,342	Flexible	Local	None	FILMORE	1,000	18	Weak	23.9	75.4	49.7	01/29/2015	18.5	73.0	45.8	Poor		2016	AC - Mill and Overlay	$54,962		
0000151830	2525510	PARK ISLAND DR	BANCROFT DR	CADILLAC ST	49	2	135	Flexible	Local	None	FILMORE	1,000	18	Weak	21.7	46.8	34.3	01/29/2015	16.6	42.3	29.5	Very Poor		2016	AC - Mill and Overlay with Base Repairs	$8,293		
0000151840	2510748	PARK ISLAND DR	CADILLAC ST	ST BERNARD AVE	111	2	297	Flexible	Local	None	FILMORE	1,000	18	Weak	14.1	19.2	16.7	01/29/2015	11.0	14.9	13.0	Very Poor		2016	AC - Reconstruction (Minor Collector/Local)	$85,030		
0000151850	2524048	MANDOLIN ST	ST BERNARD AVE	WELLINGTON AVE	291	2	899	Flexible	Local	None	FILMORE	1,000	18	Weak	22.1	13.5	17.8	01/29/2015	17.0	10.5	13.8	Very Poor		2016	AC - Reconstruction (Minor Collector/Local)	$257,155		
0000151860	2510750	MANDOLIN ST	WELLINGTON AVE	KENNON AVE	252	2	777	Flexible	Local	None	FILMORE	1,000	18	Weak	38.0	70.9	54.5	01/29/2015	31.6	68.2	49.9	Poor		2016	AC - Mill and Overlay	$31,825		
0000151870	2510751	MANDOLIN ST	KENNON AVE	RANDOLPH AVE	250	2	741	Flexible	Local	None	FILMORE	1,000	18	Weak	10.9	16.4	13.7	01/29/2015	8.5	12.9	10.7	Very Poor		2016	AC - Reconstruction (Minor Collector/Local)	$211,876		
0000151880	2510032	MANDOLIN ST	RANDOLPH AVE	CARTIER AVE	195	2	570	Flexible	Local	None	FILMORE	1,000	18	Weak	12.9	0.0	6.5	01/29/2015	10.0	0.0	5.0	Failure		2016	AC - Reconstruction (Minor Collector/Local)	$163,006		
0000151890	2559768	MANDOLIN ST	CARTIER AVE	CARTIER AVE - DUPLESSIS ST ALLEY	220	2	617	Flexible	Local	None	FILMORE	1,000	18	Weak	6.1	0.0	3.1	01/29/2015	4.7	0.0	2.4	Failure		2016	AC - Reconstruction (Minor Collector/Local)	$176,574		
0000151900	2510572	MANDOLIN ST	CARTIER AVE - DUPLESSIS ST ALLEY	DUPLESSIS ST	158	2	489	Flexible	Local	None	FILMORE	1,000	18	Weak	5.2	0.0	2.6	01/29/2015	3.9	0.0	2.0	Failure		2016	AC - Reconstruction (Minor Collector/Local)	$139,969		
0000151910	2559764	MANDOLIN ST	DUPLESSIS ST	DUPLESSIS ST - JEANNE MARIE PL ALLEY	128	2	393	Composite	Local	None	FILMORE	1,000	26	Weak	18.2	0.0	9.1	01/29/2015	16.6	0.0	8.3	Failure		2016	PCC - Reconstruction (Minor Collector/Local)	$189,268		
0000151920	2510913	MANDOLIN ST	DUPLESSIS ST - JEANNE MARIE PL ALLEY	JEANNE MARIE PL	126	2	397	Composite	Local	None	FILMORE	1,000	26	Weak	8.2	0.0	4.1	01/29/2015	6.7	0.0	3.4	Failure		2016	PCC - Reconstruction (Minor Collector/Local)	$191,571		
0000151930	2559762	MANDOLIN ST	JEANNE MARIE PL	JEANNE MARIE PL - PERLITA ST ALLEY	128	2	398	Composite	Local	None	FILMORE	1,000	26	Weak	18.2	44.5	31.4	01/29/2015	16.6	42.0	29.3	Very Poor		2016	AC - Mill and Overlay with Base Repairs	$24,469		
0000151940	2510914	MANDOLIN ST	JEANNE MARIE PL - PERLITA ST ALLEY	PERLITA ST	131	2	398	Composite	Local	None	FILMORE	1,000	26	Weak	32.7	45.6	39.2	01/29/2015	30.4	43.0	36.7	Very Poor		2016	AC - Mill and Overlay with Base Repairs	$24,496		
0000151950	2510922	MANDOLIN ST	PERLITA ST	HARCOURT DR - SYBIL ST ALLEY	142	2	442	Composite	Local	None	FILMORE	1,000	26	Weak	15.8	4.1	10.0	01/29/2015	14.3	2.6	8.5	Failure		2016	PCC - Reconstruction (Minor Collector/Local)	$212,940		
0000151960	2559771	MANDOLIN ST	HARCOURT DR - SYBIL ST ALLEY	HAMBURG ST	84	2	253	Composite	Local	None	FILMORE	1,000	26	Weak	59.6	46.9	53.3	01/29/2015	56.4	44.2	50.3	Poor		2016	AC - Mill and Overlay	$10,372		
0000151970	2511939	MANDOLIN ST	HAMBURG ST	SYBIL ST	53	2	169	Composite	Local	None	FILMORE	1,000	26	Weak	55.4	52.4	53.9	01/29/2015	52.4	49.7	51.1	Poor		2016	AC - Mill and Overlay	$6,908		
0000151980	2510926	MANDOLIN ST	SYBIL ST	PARIS AVE	321	2	937	Composite	Local	None	FILMORE	1,000	26	Weak	49.2	11.3	30.3	01/29/2015	46.4	9.8	28.1	Very Poor		2016	AC - Mill and Overlay with Base Repairs	$57,627		
0000151990	2559765	HARCOURT DR	DUPLESSIS ST	DUPLESSIS ST - JEANNE MARIE PL ALLEY	126	2	333	Rigid	Local	None	FILMORE	1,000	22	Weak	25.3	49.1	37.2	01/29/2015	23.2	46.2	34.7	Very Poor		2016	PCC - Full Depth Slab Repair	$25,572		
0000152000	2510584	HARCOURT DR	DUPLESSIS ST - JEANNE MARIE PL ALLEY	JEANNE MARIE PL	127	2	344	Rigid	Local	None	FILMORE	1,000	22	Weak	34.5	64.0	49.3	01/29/2015	32.0	60.4	46.2	Poor		2016	PCC - Crack/Joint Sealing	$5,300		
0000152010	2559763	HARCOURT DR	JEANNE MARIE PL	JEANNE MARIE PL - PERLITA ST ALLEY	127	2	388	Rigid	Local	None	FILMORE	1,000	22	Weak	24.8	94.4	59.6	01/29/2015	22.7	93.6	58.2	Fair		2019	PCC - Crack/Joint Sealing	$6,432		
0000152020	2510585	HARCOURT DR	JEANNE MARIE PL - PERLITA ST ALLEY	PERLITA ST	130	2	393	Rigid	Local	None	FILMORE	1,000	22	Weak	56.5	94.4	75.5	01/29/2015	53.2	93.6	73.4	Good		2026	PCC - Crack/Joint Sealing	$7,757		
0000152030	2559760	HARCOURT DR	PERLITA ST	HARCOURT DR - SYBIL ST ALLEY	143	2	446	Flexible	Local	None	FILMORE	1,000	18	Weak	13.9	44.9	29.4	01/29/2015	10.8	40.2	25.5	Very Poor		2016	AC - Mill and Overlay with Base Repairs	$27,443		
0000152040	2510915	HARCOURT DR	HARCOURT DR - SYBIL ST ALLEY	SYBIL ST	157	2	423	Flexible	Local	None	FILMORE	1,000	18	Weak	53.3	51.1	52.2	01/29/2015	49.3	46.8	48.1	Poor		2016	AC - Mill and Overlay	$17,321		
0000152050	2510919	HARCOURT DR	SYBIL ST	PARIS AVE	318	2	975	Flexible	Local	None	FILMORE	1,000	18	Weak	37.8	56.7	47.3	01/29/2015	31.4	53.0	42.2	Poor		2016	AC - Mill and Overlay	$39,944		
0000152060	2510917	VIRGINIA MARIE ST	PERLITA ST	PARIS AVE	600	2	1,821	Rigid	Local	None	FILMORE	1,000	22	Weak	44.3	81.5	62.9	01/29/2015	41.6	78.8	60.2	Fair		2018	PCC - Crack/Joint Sealing	$29,469		
0000152070	2524049	OWENS BLVD	ST BERNARD AVE	WELLINGTON AVE	361	1	1,114	Flexible	Local	None	FILMORE	1,000	18	Weak	18.0	0.0	9.0	01/29/2015	14.1	0.0	7.1	Failure		2016	AC - Reconstruction (Minor Collector/Local)	$318,671		
0000152080	2508928	OWENS BLVD	WELLINGTON AVE	KENNON AVE	250	1	742	Flexible	Local	None	FILMORE	1,000	18	Weak	1.0	16.6	8.8	01/29/2015	0.6	13.1	6.9	Failure		2016	AC - Reconstruction (Minor Collector/Local)	$212,098		
0000152090	2508967	OWENS BLVD	KENNON AVE	RANDOLPH AVE	251	1	738	Flexible	Local	None	FILMORE	1,000	18	Weak	5.5	3.0	4.3	01/29/2015	4.2	2.2	3.2	Failure		2016	AC - Reconstruction (Minor Collector/Local)	$211,177		
0000152100	2508969	OWENS BLVD	RANDOLPH AVE	CARTIER AVE	255	1	757	Flexible	Local	None	FILMORE	1,000	18	Weak	8.6	0.0	4.3	01/29/2015	6.7	0.0	3.4	Failure		2016	AC - Reconstruction (Minor Collector/Local)	$216,356		
0000152110	2559769	OWENS BLVD	CARTIER AVE	CARTIER AVE - DUPLESSIS ST ALLEY	149	1	428	Flexible	Local	None	FILMORE	1,000	18	Weak	2.3	29.9	16.1	01/29/2015	1.7	23.7	12.7	Very Poor		2016	AC - Reconstruction (Minor Collector/Local)	$122,302		
0000152120	2508910	OWENS BLVD	CARTIER AVE - DUPLESSIS ST ALLEY	DUPLESSIS ST	158	1	480	Rigid	Local	None	FILMORE	1,000	22	Weak	12.3	43.1	27.7	01/29/2015	11.0	40.6	25.8	Very Poor		2016	PCC - Full Depth Slab Repair	$36,894		
0000152130	2559767	OWENS BLVD	DUPLESSIS ST	DUPLESSIS ST - JEANNE MARIE PL ALLEY	125	1	350	Composite	Local	None	FILMORE	1,000	26	Weak	4.9	6.6	5.8	01/29/2015	3.4	5.1	4.3	Failure		2016	PCC - Reconstruction (Minor Collector/Local)	$168,595		
0000152140	2508912	OWENS BLVD	DUPLESSIS ST - JEANNE MARIE PL ALLEY	JEANNE MARIE PL	128	1	389	Composite	Local	None	FILMORE	1,000	26	Weak	15.5	25.0	20.3	01/29/2015	14.0	23.0	18.5	Very Poor		2016	PCC - Reconstruction (Minor Collector/Local)	$187,500		

DRAFT

Stantec

															Field Measured Conditions				2016 Predicted Conditions									
SectionID	SEGMENTID	Street	From	To	Length (ft)	Lanes	Area (yd^2)	Pavement Type	Functional Class	FHWA Route	Neighborhood	AADT	EGT	Subgrade Strength	RCI	SDI	PCI	PCI Date	RCIYr1	SDIYr1	PCIYr1	PCI Class	Destroyed Road	Need Year (Adjusted)	Need Recommended Rehab (PCI Trigger)	Need Cost (PCI Trigger)	Last Rehab	Last Rehab Date
0000152150	2559807	OWENS BLVD	JEANNE MARIE PL	JEANNE MARIE PL - PERLITA ST ALLEY	125	1	383	Composite	Local	None	FILMORE	1,000	26	Weak	9.9	5.4	7.7	01/29/2015	8.4	3.9	6.2	Failure		2016	PCC - Reconstruction (Minor Collector/Local)	$184,501		
0000152160	2509030	OWENS BLVD	JEANNE MARIE PL - PERLITA ST ALLEY	PERLITA ST	131	1	398	Composite	Local	None	FILMORE	1,000	26	Weak	12.4	21.8	17.1	01/29/2015	10.9	20.0	15.5	Very Poor		2016	PCC - Reconstruction (Minor Collector/Local)	$191,892		
0000152170	2509032	OWENS BLVD	PERLITA ST	PARIS AVE	601	1	1,840	Composite	Local	None	FILMORE	1,000	26	Weak	15.9	14.4	15.2	01/29/2015	14.4	12.9	13.7	Very Poor		2016	PCC - Reconstruction (Minor Collector/Local)	$887,106		
0000152180	2507037	PAULA ST	PERLITA ST	PERLITA ST - PARIS AVE ALLEY	480	2	1,450	Rigid	Local	None	FILMORE	1,000	22	Weak	47.5	87.1	67.3	01/29/2015	44.6	85.6	65.1	Fair		2021	PCC - Crack/Joint Sealing	$25,276		
0000152190	2560243	PAULA ST	PERLITA ST - PARIS AVE ALLEY	PARIS AVE	119	2	361	Rigid	Local	None	FILMORE	1,000	22	Weak	32.0	85.5	58.8	01/29/2015	29.6	83.7	56.7	Fair		2017	PCC - Crack/Joint Sealing	$5,699		
0000152200	2508908	WESTBROOK DR	DUPLESSIS ST	JEANNE MARIE PL	253	1	778	Flexible	Local	None	FILMORE	1,000	18	Weak	20.3	4.2	12.3	01/29/2015	15.7	3.2	9.5	Failure		2016	AC - Reconstruction (Minor Collector/Local)	$222,457		
0000152210	2509025	WESTBROOK DR	JEANNE MARIE PL	PERLITA ST	258	1	777	Flexible	Local	None	FILMORE	1,000	18	Weak	37.4	33.1	35.3	01/29/2015	30.9	26.4	28.7	Very Poor		2016	AC - Mill and Overlay with Base Repairs	$47,782		
0000152220	2509056	WESTBROOK DR	PERLITA ST	PERLITA ST - PARIS AVE ALLEY	479	1	1,793	Flexible	Local	None	FILMORE	1,000	18	Weak	34.0	19.3	26.7	01/29/2015	27.2	15.0	21.1	Very Poor		2016	AC - Reconstruction (Minor Collector/Local)	$512,785		
0000152230	2507036	WESTBROOK DR	PERLITA ST - PARIS AVE ALLEY	PARIS AVE	120	1	381	Flexible	Local	None	FILMORE	1,000	18	Weak	29.0	30.2	29.6	01/29/2015	22.9	23.9	23.4	Very Poor		2016	AC - Reconstruction (Minor Collector/Local)	$109,052		
0000152240	2509023	WAKEFIELD PL	PERLITA ST	MARJORIE LN	258	1	794	Flexible	Local	None	FILMORE	1,000	18	Weak	22.4	49.7	36.1	01/29/2015	17.2	45.2	31.2	Very Poor		2016	AC - Mill and Overlay with Base Repairs	$48,874		
0000152250	2508907	WAKEFIELD PL	MARJORIE LN	DUPLESSIS ST	252	1	753	Flexible	Local	None	FILMORE	1,000	18	Weak	31.7	59.6	45.7	01/29/2015	25.2	56.1	40.7	Poor		2016	AC - Mill and Overlay	$30,838		
0000152260	2509034	WAKEFIELD PL	PERLITA ST	PARIS AVE	599	2	1,892	Flexible	Local	None	FILMORE	1,000	18	Weak	22.6	28.3	25.5	01/29/2015	17.4	22.5	19.9	Very Poor		2016	AC - Reconstruction (Minor Collector/Local)	$541,128		
0000152270	2510916	SYBIL ST	MANDOLIN ST	HARCOURT DR	483	2	1,519	Rigid	Local	None	FILMORE	1,000	22	Weak	58.0	87.6	72.8	01/29/2015	54.5	86.1	70.3	Good		2022	PCC - Crack/Joint Sealing	$27,144		
0000152280	2510912	PERLITA ST	MANDOLIN ST	HARCOURT DR	483	1	1,431	Flexible	Local	None	FILMORE	1,000	18	Weak	17.1	48.1	32.6	01/27/2015	13.5	43.6	28.5	Very Poor		2016	AC - Mill and Overlay with Base Repairs	$88,071		
0000152290	2510911	PERLITA ST	HARCOURT DR	VIRGINIA MARIE ST	251	1	817	Flexible	Local	None	FILMORE	1,000	18	Weak	35.4	57.2	46.3	01/27/2015	28.6	53.5	41.1	Poor		2016	AC - Mill and Overlay	$33,468		
0000152300	2509031	PERLITA ST	VIRGINIA MARIE ST	OWENS BLVD	247	1	775	Flexible	Local	None	FILMORE	1,000	18	Weak	19.3	51.4	35.4	01/27/2015	15.0	47.2	31.1	Very Poor		2016	AC - Mill and Overlay with Base Repairs	$47,673		
0000152310	2509029	PERLITA ST	OWENS BLVD	PAULA ST	252	1	750	Flexible	Local	None	FILMORE	1,000	18	Weak	36.8	56.2	46.1	01/27/2015	29.3	52.4	40.9	Poor		2016	AC - Mill and Overlay	$30,715		
0000152320	2509026	PERLITA ST	PAULA ST	PAULA ST - WESTBROOK DR ALLEY	126	1	377	Flexible	Local	None	FILMORE	1,000	18	Weak	18.1	53.3	35.7	01/27/2015	14.1	49.3	31.7	Very Poor		2016	AC - Mill and Overlay with Base Repairs	$23,204		
0000152330	2507035	PERLITA ST	PAULA ST - WESTBROOK DR ALLEY	WESTBROOK DR	121	1	360	Flexible	Local	None	FILMORE	1,000	18	Weak	30.7	45.2	38.0	01/27/2015	24.3	40.6	32.5	Very Poor		2016	AC - Mill and Overlay with Base Repairs	$22,137		
0000152340	2509024	PERLITA ST	WESTBROOK DR	WAKEFIELD PL	258	1	776	Flexible	Local	None	FILMORE	1,000	18	Weak	27.4	48.3	37.9	01/27/2015	21.5	43.8	32.7	Very Poor		2016	AC - Mill and Overlay with Base Repairs	$47,768		
0000152350	2508808	PERLITA ST	WAKEFIELD PL	MIRABEAU AVE	483	1	1,501	Flexible	Local	None	FILMORE	1,000	18	Weak	23.2	42.9	33.1	01/27/2015	17.9	37.6	27.8	Very Poor		2016	AC - Mill and Overlay with Base Repairs	$92,330		
0000152360	2524297	PERLITA ST	MIRABEAU AVE	PAVE CHANGE	168	2	527	Rigid	Local	None	FILMORE	1,000	22	Weak	7.9	49.2	28.6	01/27/2015	6.7	46.3	26.5	Very Poor		2016	PCC - Full Depth Slab Repair	$40,480		
0000152365	12524297	PERLITA ST	PAVE CHANGE	GRANADA DR	137	2	430	Flexible	Local	None	FILMORE	1,000	18	Weak	5.1	63.9	34.5	01/27/2015	3.9	60.9	32.4	Very Poor		2016	AC - Mill and Overlay with Base Repairs	$26,431		
0000152370	2508804	PERLITA ST	GRANADA DR	RIVIERA AVE	295	2	943	Rigid	Local	None	FILMORE	1,000	22	Weak	4.7	32.3	18.5	01/27/2015	3.5	29.9	16.7	Very Poor		2016	PCC - Reconstruction (Minor Collector/Local)	$454,532		
0000152380	2508964	PERLITA ST	RIVIERA AVE	SEVILLE DR	292	2	926	Composite	Local	None	FILMORE	1,000	26	Weak	18.9	43.6	31.3	01/27/2015	17.3	41.2	29.3	Very Poor		2016	AC - Mill and Overlay with Base Repairs	$56,957		
0000152390	2508963	PERLITA ST	SEVILLE DR	GARDENA DR	293	2	874	Flexible	Local	None	FILMORE	1,000	18	Weak	0.0	31.8	15.9	01/27/2015	0.0	25.3	12.7	Very Poor		2016	AC - Reconstruction (Minor Collector/Local)	$249,879		
0000152400	2508961	PERLITA ST	GARDENA DR	FILMORE AVE	298	2	933	Flexible	Local	None	FILMORE	1,000	18	Weak	0.0	39.2	19.6	01/27/2015	0.0	33.0	16.5	Very Poor		2016	AC - Reconstruction (Minor Collector/Local)	$266,942		
0000152410	2523897	PERLITA ST	FILMORE AVE	MITHRA ST	295	2	890	Flexible	Local	None	FILMORE	1,000	18	Weak	8.1	0.0	4.1	01/27/2015	6.3	0.0	3.2	Failure		2016	AC - Reconstruction (Minor Collector/Local)	$254,391		
0000152420	2508950	PERLITA ST	MITHRA ST	CRESCENT ST	301	2	980	Flexible	Local	None	FILMORE	1,000	18	Weak	24.5	40.5	32.5	01/27/2015	19.0	34.5	26.8	Very Poor		2016	AC - Mill and Overlay with Base Repairs	$60,293		
0000152430	2510910	JEANNE MARIE PL	MANDOLIN ST	HARCOURT DR	483	2	1,463	Rigid	Local	None	FILMORE	1,000	22	Weak	48.6	80.5	64.6	01/29/2015	45.7	77.7	61.7	Fair		2019	PCC - Crack/Joint Sealing	$24,279		
0000152440	2508802	JEANNE MARIE PL	HARCOURT DR	OWENS BLVD	500	2	1,449	Rigid	Local	None	FILMORE	1,000	22	Weak	40.2	72.0	56.1	01/29/2015	37.8	68.6	53.2	Poor		2016	PCC - Crack/Joint Sealing	$22,321		
0000152450	2508909	JEANNE MARIE PL	OWENS BLVD	WESTBROOK DR	499	2	1,469	Rigid	Local	None	FILMORE	1,000	22	Weak	39.2	68.6	53.9	01/29/2015	36.8	65.1	51.0	Poor		2016	PCC - Crack/Joint Sealing	$22,636		
0000152460	2508966	MARJORIE LN	WAKEFIELD PL	MIRABEAU AVE	482	2	1,426	Rigid	Local	None	FILMORE	1,000	22	Weak	39.2	69.4	54.3	01/29/2015	36.8	65.9	51.4	Poor		2016	PCC - Crack/Joint Sealing	$21,963		
0000152470	2508384	DUPLESSIS ST	MIRABEAU AVE	WAKEFIELD PL	481	1	1,399	Flexible	Local	None	FILMORE	1,000	18	Weak	10.0	50.2	30.1	01/27/2015	7.8	45.8	26.8	Very Poor		2016	AC - Mill and Overlay with Base Repairs	$86,061		
0000152480	2508971	DUPLESSIS ST	WAKEFIELD PL	WESTBROOK DR	257	1	773	Flexible	Local	None	FILMORE	1,000	18	Weak	14.2	54.2	34.2	01/27/2015	11.1	50.3	30.7	Very Poor		2016	AC - Mill and Overlay with Base Repairs	$47,543		
0000152490	2508906	DUPLESSIS ST	WESTBROOK DR	OWENS BLVD	500	1	1,552	Flexible	Local	None	FILMORE	1,000	18	Weak	4.4	30.9	17.7	01/27/2015	3.3	24.5	13.9	Very Poor		2016	AC - Reconstruction (Minor Collector/Local)	$443,738		
0000152500	2508911	DUPLESSIS ST	OWENS BLVD	HARCOURT DR	498	1	1,612	Flexible	Local	None	FILMORE	1,000	18	Weak	15.3	43.7	29.5	01/27/2015	12.0	38.6	25.3	Very Poor		2016	AC - Mill and Overlay with Base Repairs	$99,215		
0000152510	2510227	DUPLESSIS ST	HARCOURT DR	MANDOLIN ST	484	1	1,429	Composite	Local	None	FILMORE	1,000	26	Weak	3.6	40.6	22.1	01/27/2015	2.1	38.3	20.2	Very Poor		2016	PCC - Reconstruction (Minor Collector/Local)	$704,800		
0000152520	2508968	RANDOLPH AVE	MANDOLIN ST	OWENS BLVD	940	2	2,843	Flexible	Local	None	FILMORE	1,000	18	Weak	8.5	0.0	4.3	01/29/2015	6.6	0.0	3.3	Failure		2016	AC - Reconstruction (Minor Collector/Local)	$813,027		
0000152530	2508929	KENNON AVE	MANDOLIN ST	OWENS BLVD	893	2	2,721	Rigid	Local	None	FILMORE	1,000	22	Weak	18.3	26.9	22.6	01/29/2015	16.6	24.8	20.7	Very Poor		2016	PCC - Reconstruction (Minor Collector/Local)	$1,311,378		
0000152540	2508927	WELLINGTON AVE	MANDOLIN ST	OWENS BLVD	861	2	2,594	Rigid	Local	None	FILMORE	1,000	22	Weak	48.0	92.6	70.3	01/29/2015	45.1	91.9	68.5	Fair		2023	PCC - Crack/Joint Sealing	$47,495		
0000152550	2508900	OWENS BLVD	ST BERNARD AVE S	ST BERNARD AVE N	1,253	2	3,730	Composite	Local	None	FILMORE	1,000	26	Weak	10.8	24.7	17.8	01/29/2015	9.3	22.7	16.0	Very Poor		2016	PCC - Reconstruction (Minor Collector/Local)	$1,797,776		
0000152560	2506863	CROFTWAY CT	ST BERNARD AVE N	ST BERNARD AVE S	271	1	826	Rigid	Local	None	FILMORE	1,000	22	Weak	27.8	36.0	31.9	01/29/2015	25.7	33.5	29.6	Very Poor		2016	PCC - Full Depth Slab Repair	$63,448		
0000152570	2524293	BANCROFT DR	MIRABEAU AVE	FILMORE AVE	1,528	2	4,553	Rigid	Local	None	FILMORE	1,000	22	Weak	26.6	37.4	32.0	01/27/2015	24.5	34.9	29.7	Very Poor		2016	PCC - Full Depth Slab Repair	$349,906		
0000152580	2524156	BANCROFT DR	FILMORE AVE	PRENTISS AVE	1,573	2	4,871	Flexible	Local	None	FILMORE	1,000	18	Weak	48.8	50.6	49.7	01/27/2015	44.3	46.2	45.3	Poor		2016	AC - Mill and Overlay	$199,516		
0000152582	2507109	BANCROFT DR	PRENTISS AVE	PRENTISS AVE	67	2	215	Flexible	Local	None	FILMORE	1,000	18	Weak	21.7	45.9	33.8	01/27/2015	16.6	41.3	29.0	Very Poor		2016	AC - Mill and Overlay with Base Repairs	$13,202		
0000152590	2508607	BANCROFT DR	PRENTISS AVE	DEAD END	770	2	2,342	Flexible	Local	None	FILMORE	1,000	18	Weak	40.5	53.0	46.8	01/27/2015	34.5	49.0	41.8	Poor		2016	AC - Mill and Overlay	$95,912		
0000152600	2508920	MIRABEAU AVE	BANCROFT DR	ST BERNARD AVE	285	2	1,045	Composite	Major Collector	Local	FILMORE	5,000	34	Weak	62.7	85.5	74.1	01/27/2015	59.1	83.7	71.4	Good		2022	AC - Mill and Overlay	$49,637		
0000152610	2559813	MIRABEAU AVE	ST BERNARD AVE	CARTIER AVE	1,058	2	4,010	Composite	Major Collector	Local	FILMORE	5,000	34	Weak	59.9	84.3	72.1	01/27/2015	56.4	82.1	69.3	Fair		2021	AC - Mill and Overlay	$185,819		
0000152620	2508383	MIRABEAU AVE	CARTIER AVE	DUPLESSIS ST	364	2	1,346	Composite	Major Collector	Local	FILMORE	5,000	34	Weak	60.1	87.5	73.8	01/27/2015	56.6	86.0	71.3	Good		2022	AC - Mill and Overlay	$63,956		
0000152630	2508269	MIRABEAU AVE	DUPLESSIS ST	MARJORIE LN	253	2	885	Composite	Major Collector	Local	FILMORE	5,000	34	Weak	75.5	86.8	81.2	01/27/2015	72.2	85.3	78.8	Good		2024	AC - Mill and Overlay	$44,149		
0000152640	2508807	MIRABEAU AVE	MARJORIE LN	PERLITA ST	258	2	940	Composite	Major Collector	Local	FILMORE	5,000	34	Weak	75.7	88.3	82.0	01/27/2015	72.4	86.8	79.6	Good		2025	AC - Mill and Overlay	$48,083		
0000152650	2559805	MIRABEAU AVE	PERLITA ST	PARIS AVE	599	2	2,225	Composite	Major Collector	Local	FILMORE	5,000	34	Weak	64.9	86.5	75.7	01/27/2015	61.2	84.9	73.1	Good		2023	AC - Mill and Overlay	$108,329		
0000152660	2524117	MIRABEAU AVE	PARIS AVE	PARIS AVE	75	2	277	Flexible	Major Collector	Local	FILMORE	5,000	30	Weak	76.0	86.1	81.1	01/27/2015	73.7	84.3	79.0	Good		2025	AC - Mill and Overlay	$14,152		
0000152670	2560240	MIRABEAU AVE	PARIS AVE	PRATT DR	1,194	2	4,426	Composite	Major Collector	Local	FILMORE	5,000	34	Weak	66.6	86.2	76.4	01/27/2015	62.9	84.5	73.7	Good		2023	AC - Mill and Overlay	$215,480		
0000152680	2530178	MIRABEAU AVE	PRATT DR	WARRINGTON DR	611	2	1,699	Flexible	Major Collector	Local	DILLARD	5,000	30	Weak	25.0	75.6	50.3	01/27/2015	19.5	73.3	46.4	Poor		2016	AC - Mill and Overlay	$69,598		
0000152690	2519814	MIRABEAU AVE	WARRINGTON DR	ALLEN ST	494	2	1,887	Rigid	Major Collector	Local	DILLARD	5,000	30	Weak	48.0	45.0	46.5	01/27/2015	45.1	42.2	43.7	Poor		2016	PCC - Joint Repair	$96,792		
0000152700	2519818	MIRABEAU AVE	ALLEN ST	HAIK DR	369	2	1,371	Rigid	Major Collector	Local	DILLARD	5,000	30	Weak	40.2	33.5	36.9	01/27/2015	37.8	31.1	34.5	Very Poor		2016	PCC - Full Depth Slab Repair	$105,328		
0000152710	2519824	MIRABEAU AVE	HAIK DR	ST ANTHONY AVE	343	2	1,331	Rigid	Major Collector	Local	DILLARD	5,000	30	Weak	24.6	38.9	31.8	01/27/2015	22.5	36.4	29.5	Very Poor		2016	PCC - Full Depth Slab Repair	$102,271		
0000152720	2519262	MIRABEAU AVE	ST ANTHONY AVE	PAUGER ST	331	2	1,249	Rigid	Major Collector	Local	DILLARD	5,000	30	Weak	19.3	21.3	20.3	01/27/2015	17.5	19.3	18.4	Very Poor		2016	PCC - Reconstruction (Arterial/Major Collector)	$601,812		
0000152730	2519336	MIRABEAU AVE	PAUGER ST	TOURO ST	368	2	1,406	Rigid	Major Collector	Local	DILLARD	5,000	30	Weak	38.8	67.9	53.4	01/27/2015	36.3	64.4	50.4	Poor		2016	PCC - Joint Repair	$72,138		
0000152740	2519531	MIRABEAU AVE	TOURO ST	FRENCHMEN ST	359	2	1,379	Rigid	Major Collector	Local	DILLARD	5,000	30	Weak	45.5	40.2	42.9	01/27/2015	42.6	37.8	40.2	Poor		2016	PCC - Joint Repair	$70,747		
0000152750	2520200	MIRABEAU AVE	FRENCHMEN ST	ELYSIAN FIELDS AVE	372	2	1,430	Rigid	Major Collector	Local	DILLARD	5,000	30	Weak	33.1	49.1	41.1	01/27/2015	30.7	46.2	38.5	Very Poor		2016	PCC - Full Depth Slab Repair	$109,896		
0000152760	2520206	MIRABEAU AVE	ELYSIAN FIELDS AVE	WESTERN ST	181	2	711	Rigid	Major Collector	Local	GENTILLY TERRACE	5,000	30	Weak	26.1	70.7	48.4	01/27/2015	24.0	67.2	45.6	Poor		2016	PCC - Joint Repair	$36,474		
0000152770	2520208	MIRABEAU AVE	WESTERN ST	MARIGNY ST	290	2	864	Rigid	Major Collector	Local	GENTILLY TERRACE	5,000	30	Weak	22.5	44.4	33.5	01/27/2015	20.5	41.7	31.1	Very Poor		2016	PCC - Full Depth Slab Repair	$66,359		
0000152780	2520190	MIRABEAU AVE	MARIGNY ST	MANDEVILLE ST	290	2	882	Rigid	Major Collector	Local	GENTILLY TERRACE	5,000	30	Weak	34.5	82.2	58.4	01/27/2015	32.0	79.6	55.8	Fair		2017	PCC - Joint Repair	$46,364		
0000152790	2520192	MIRABEAU AVE	MANDEVILLE ST	SPAIN ST	292	2	895	Rigid	Major Collector	Local	GENTILLY TERRACE	5,000	30	Weak	35.4	64.5	50.0	01/27/2015	32.9	60.9	46.9	Poor		2016	PCC - Joint Repair	$45,911		
0000152800	2521232	MIRABEAU AVE	SPAIN ST	ST ROCH AVE	302	2	925	Rigid	Major Collector	Local	GENTILLY TERRACE	5,000	30	Weak	15.3	44.6	30.0	01/27/2015	13.8	41.9	27.9	Very Poor		2016	PCC - Full Depth Slab Repair	$71,064		
0000152810	2521234	MIRABEAU AVE	ST ROCH AVE	MUSIC ST	301	2	884	Rigid	Major Collector	Local	GENTILLY TERRACE	5,000	30	Weak	20.4	15.5	18.0	01/27/2015	18.5	14.0	16.3	Very Poor		2016	PCC - Reconstruction (Arterial/Major Collector)	$426,040		
0000152820	2520299	MIRABEAU AVE	MUSIC ST	ARTS ST	287	2	887	Rigid	Major Collector	Local	GENTILLY TERRACE	5,000	30	Weak	35.3	80.4	57.9	01/27/2015	32.8	77.6	55.2	Fair		2017	PCC - Joint Repair	$46,656		
0000152830	2521238	MIRABEAU AVE	ARTS ST	PAINTERS ST	290	2	888	Rigid	Major Collector	Local	GENTILLY TERRACE	5,000	30	Weak	28.7	35.3	32.0	01/27/2015	26.6	32.8	29.7	Very Poor		2016	PCC - Full Depth Slab Repair	$68,221		
0000152840	2521240	MIRABEAU AVE	PAINTERS ST	VENUS ST	287	2	872	Rigid	Major Collector	Local	GENTILLY TERRACE	5,000	30	Weak	42.0	80.4	61.2	01/27/2015	39.5	77.6	58.6	Fair		2018	PCC - Joint Repair	$47,014		
0000152850	2520309	MIRABEAU AVE	VENUS ST	FRANKLIN AVE	300	2	959	Rigid	Major Collector	Local	GENTILLY TERRACE	5,000	30	Weak	29.1	50.8	40.0	01/27/2015	26.9	47.9	37.4	Very Poor		2016	PCC - Full Depth Slab Repair	$73,719		
0000152860	2519110	MIRABEAU AVE	FRANKLIN AVE	DE MONTLUZIN ST	303	2	755	Flexible	Local	None	GENTILLY TERRACE	1,000	18	Weak	10.2	2.9	6.6	01/27/2015	8.0	2.2	5.1	Failure		2016	AC - Reconstruction (Minor Collector/Local)	$215,848		
0000152870	2520315	MIRABEAU AVE	DE MONTLUZIN ST	LAFAYE ST	290	2	791	Flexible	Local	None	GENTILLY TERRACE	1,000	18	Weak	15.8	0.0	7.9	01/27/2015	12.4	0.0	6.2	Failure		2016	AC - Reconstruction (Minor Collector/Local)	$226,238		
0000152880	2521260	MIRABEAU AVE	LAFAYE ST	BACCICH ST	292	2	741	Flexible	Local	None	GENTILLY TERRACE	1,000	18	Weak	6.3	0.0	3.2	01/27/2015	4.9	0.0	2.5	Failure		2016	AC - Reconstruction (Minor Collector/Local)	$211,812		

DRAFT

Appendix A RoadMatrix Section Attributes

															Field Measured Conditions				2016 Predicted Conditions									
SectionID	SEGMENTID	Street	From	To	Length (ft)	Lanes	Area (yd^2)	Pavement Type	Functional Class	FHWA Route	Neighborhood	AADT	EGT	Subgrade Strength	RCI	SDI	PCI	PCI Date	RCIYr1	SDIYr1	PCIYr1	PCI Class	Destroyed Road	Need Year (Adjusted)	Need Recommended Rehab (PCI Trigger)	Need Cost (PCI Trigger)	Last Rehab	Last Rehab Date
0000152890	2521262	MIRABEAU AVE	BACCICH ST	EASTERN ST	290	2	772	Flexible	Local	None	GENTILLY TERRACE	1,000	18	Weak	13.0	0.0	6.5	01/27/2015	10.0	0.0	5.0	Failure		2016	AC - Reconstruction (Minor Collector/Local)	$220,709		
0000152900	2521264	MIRABEAU AVE	EASTERN ST	PEOPLES AVE	176	2	453	Flexible	Local	None	GENTILLY TERRACE	1,000	18	Weak	13.0	1.2	7.1	01/27/2015	10.0	0.7	5.4	Failure		2016	AC - Reconstruction (Minor Collector/Local)	$129,642		
0000152910	2519586	MIRABEAU AVE	ELYSIAN FIELDS AVE	FRENCHMEN ST	373	2	1,372	Rigid	Major Collector	Local	DILLARD	5,000	30	Weak	41.5	73.4	57.5	01/27/2015	39.1	70.0	54.6	Poor		2016	PCC - Joint Repair	$70,383		
0000152920	2519585	MIRABEAU AVE	FRENCHMEN ST	TOURO ST	360	2	1,320	Rigid	Major Collector	Local	DILLARD	5,000	30	Weak	35.2	68.0	51.6	01/27/2015	32.7	64.4	48.6	Poor		2016	PCC - Joint Repair	$67,704		
0000152930	2519584	MIRABEAU AVE	TOURO ST	PAUGER ST	359	2	1,287	Rigid	Major Collector	Local	DILLARD	5,000	30	Weak	25.9	30.1	28.0	01/27/2015	23.8	27.9	25.9	Very Poor		2016	PCC - Full Depth Slab Repair	$98,881		
0000152940	2519583	MIRABEAU AVE	PAUGER ST	ST ANTHONY AVE	331	2	1,233	Rigid	Major Collector	Local	DILLARD	5,000	30	Weak	32.4	37.9	35.2	01/27/2015	30.0	35.4	32.7	Very Poor		2016	PCC - Full Depth Slab Repair	$94,732		
0000152950	2519581	MIRABEAU AVE	ST ANTHONY AVE	HAIK DR	341	2	1,262	Rigid	Major Collector	Local	DILLARD	5,000	30	Weak	42.8	65.5	54.2	01/27/2015	40.3	61.8	51.1	Poor		2016	PCC - Joint Repair	$64,712		
0000152960	2560236	MIRABEAU AVE	HAIK DR	ALLEN ST	369	2	1,385	Rigid	Major Collector	Local	DILLARD	5,000	30	Weak	47.1	71.3	59.2	01/27/2015	44.2	67.9	56.1	Fair		2017	PCC - Joint Repair	$72,791		
0000152970	2519580	MIRABEAU AVE	ALLEN ST	WARRINGTON DR	491	2	1,873	Rigid	Major Collector	Local	ST. ANTHONY	5,000	30	Weak	36.9	71.9	54.4	01/27/2015	34.4	68.5	51.5	Poor		2016	PCC - Joint Repair	$96,091		
0000152980	2509133	MIRABEAU AVE	WARRINGTON DR	PRATT DR	613	2	1,659	Flexible	Major Collector	Local	DILLARD	5,000	30	Weak	49.6	81.5	65.6	01/27/2015	45.1	79.5	62.3	Fair		2018	AC - Mill and Overlay	$71,372		
0000152990	2560239	MIRABEAU AVE	PRATT DR	PARIS AVE	1,192	2	4,265	Composite	Major Collector	Local	FILMORE	5,000	34	Weak	90.1	75.4	82.8	01/27/2015	88.8	72.1	80.4	Good		2025	AC - Mill and Overlay	$218,147		
0000153000	2524307	MIRABEAU AVE	PARIS AVE	PARIS AVE	76	2	279	Flexible	Major Collector	Local	FILMORE	5,000	30	Weak	35.0	88.7	61.9	01/27/2015	28.2	87.0	57.6	Fair		2017	AC - Mill and Overlay	$11,727		
0000153010	2560244	MIRABEAU AVE	PARIS AVE	PERLITA ST	597	2	2,143	Composite	Major Collector	Local	FILMORE	5,000	34	Weak	85.7	91.8	88.8	01/27/2015	83.9	91.0	87.5	Excellent		2028	AC - Mill and Overlay	$118,023		
0000153020	2524305	MIRABEAU AVE	PERLITA ST	DUPLESSIS ST	514	2	1,889	Composite	Major Collector	Local	FILMORE	5,000	34	Weak	90.1	93.7	91.9	01/27/2015	88.6	93.2	90.9	Excellent		2031	AC - Mill and Overlay	$112,070		
0000153030	2559808	MIRABEAU AVE	DUPLESSIS ST	CARTIER AVE	364	2	1,334	Composite	Major Collector	Local	FILMORE	5,000	34	Weak	83.1	81.3	82.2	01/27/2015	80.6	78.6	79.6	Good		2024	AC - Mill and Overlay	$66,584		
0000153040	2559810	MIRABEAU AVE	CARTIER AVE	ST BERNARD AVE	1,059	2	3,843	Composite	Major Collector	Local	FILMORE	5,000	34	Weak	87.6	79.8	83.7	01/27/2015	86.1	77.0	81.6	Good		2025	AC - Mill and Overlay	$196,578		
0000153050	2524302	MIRABEAU AVE	ST BERNARD AVE	BANCROFT DR	286	2	1,059	Composite	Major Collector	Local	FILMORE	5,000	34	Weak	64.1	87.6	76.2	01/27/2015	60.5	88.1	74.3	Good		2024	AC - Mill and Overlay	$52,871		
0000153060	2524067	GRANADA DR	ST BERNARD AVE	CARTIER AVE	1,059	2	3,208	Composite	Local	None	FILMORE	1,000	26	Weak	3.8	46.1	25.0	01/27/2015	2.3	43.4	22.9	Very Poor		2016	PCC - Reconstruction (Minor Collector/Local)	$1,546,062		
0000153070	2508805	GRANADA DR	CARTIER AVE	PERLITA ST	878	2	2,694	Composite	Local	None	FILMORE	1,000	26	Weak	5.8	41.6	23.7	01/27/2015	4.3	39.3	21.8	Very Poor		2016	PCC - Reconstruction (Minor Collector/Local)	$1,298,739		
0000153080	2524025	RIVIERA AVE	ST BERNARD AVE	CARTIER AVE	1,017	2	3,097	Flexible	Local	None	FILMORE	1,000	18	Weak	6.8	38.1	22.5	01/27/2015	5.3	31.9	18.5	Very Poor		2016	AC - Reconstruction (Minor Collector/Local)	$885,760		
0000153090	2508803	RIVIERA AVE	CARTIER AVE	PERLITA ST	879	2	2,609	Flexible	Local	None	FILMORE	1,000	18	Weak	13.6	38.5	26.1	01/27/2015	10.5	32.2	21.4	Very Poor		2016	AC - Reconstruction (Minor Collector/Local)	$746,013		
0000153100	2508913	RIVIERA AVE	PERLITA ST	PARIS AVE	595	2	1,851	Flexible	Local	None	FILMORE	1,000	18	Weak	9.4	34.6	21.4	01/27/2015	6.5	27.5	17.0	Very Poor		2016	AC - Reconstruction (Minor Collector/Local)	$529,372		
0000153110	2524026	SEVILLE DR	ST BERNARD AVE	CARTIER AVE	949	2	2,952	Rigid	Local	None	FILMORE	1,000	22	Weak	14.3	0.0	7.2	01/27/2015	12.8	0.0	6.4	Failure		2016	PCC - Reconstruction (Minor Collector/Local)	$1,423,097		
0000153120	2508373	SEVILLE DR	PERLITA ST	PARIS AVE	598	2	1,822	Composite	Local	None	FILMORE	1,000	26	Weak	2.9	30.9	16.9	01/27/2015	1.4	28.7	15.1	Very Poor		2016	PCC - Reconstruction (Minor Collector/Local)	$878,162		
0000153130	2524240	GARDENA DR	ST BERNARD AVE	PAVE CHANGE	459	2	1,329	Rigid	Local	None	FILMORE	1,000	22	Weak	7.3	67.1	37.2	01/27/2015	6.1	63.5	34.8	Very Poor		2016	PCC - Full Depth Slab Repair	$102,135		
0000153135	12524240	GARDENA DR	PAVE CHANGE	CARTIER AVE	462	2	1,338	Composite	Local	None	FILMORE	1,000	26	Weak	7.3	37.7	22.5	01/27/2015	5.8	35.4	20.6	Very Poor		2016	PCC - Reconstruction (Minor Collector/Local)	$644,817		
0000153140	2508962	GARDENA DR	CARTIER AVE	PERLITA ST	880	2	2,821	Composite	Local	None	FILMORE	1,000	26	Weak	2.9	27.4	15.2	01/27/2015	1.4	25.5	13.5	Very Poor		2016	PCC - Reconstruction (Minor Collector/Local)	$1,359,686		
0000153150	2508371	GARDENA DR	PERLITA ST	PARIS AVE	595	2	1,888	Composite	Local	None	FILMORE	1,000	26	Weak	10.1	22.9	16.5	01/27/2015	8.6	21.0	14.8	Very Poor		2016	PCC - Reconstruction (Minor Collector/Local)	$910,081		
0000153160	2508893	FILMORE AVE	BANCROFT DR	ST BERNARD AVE	372	1	1,407	Composite	Minor Arterial	Local	FILMORE	7,500	34	Weak	85.3	93.7	89.5	01/27/2015	83.4	93.2	88.3	Excellent		2030	AC - Mill and Overlay	$81,403		
0000153170	2559811	FILMORE AVE	ST BERNARD AVE	CARTIER AVE	878	1	3,284	Composite	Minor Arterial	Local	FILMORE	7,500	34	Weak	74.7	82.8	78.8	01/27/2015	71.4	80.3	75.9	Good		2023	AC - Mill and Overlay	$159,873		
0000153180	2508960	FILMORE AVE	CARTIER AVE	PERLITA ST	881	1	3,348	Composite	Minor Arterial	Local	FILMORE	7,500	34	Weak	93.1	89.4	91.3	01/27/2015	92.4	87.9	90.2	Excellent		2030	AC - Mill and Overlay	$193,749		
0000153190	2508369	FILMORE AVE	PERLITA ST	PARIS AVE	592	1	2,137	Composite	Minor Arterial	Local	FILMORE	7,500	34	Weak	96.4	86.5	91.6	01/27/2015	96.0	84.9	90.5	Excellent		2032	AC - Mill and Overlay	$129,945		
0000153200	2509108	FILMORE AVE	PARIS AVE	CHAMBERLAIN DR	298	1	1,097	Composite	Minor Arterial	Local	FILMORE	7,500	34	Weak	79.0	86.4	82.7	01/27/2015	76.1	84.8	80.5	Good		2024	AC - Mill and Overlay	$54,745		
0000153210	2509109	FILMORE AVE	CHAMBERLAIN DR	CHATHAM DR	300	1	1,124	Composite	Minor Arterial	Local	FILMORE	7,500	34	Weak	70.5	84.3	77.4	01/27/2015	67.0	82.1	74.6	Good		2023	AC - Mill and Overlay	$54,741		
0000153220	2509112	FILMORE AVE	CHATHAM DR	CHARLOTTE DR	301	1	1,108	Composite	Minor Arterial	Local	FILMORE	7,500	34	Weak	76.9	84.6	80.8	01/27/2015	73.8	82.5	78.2	Good		2024	AC - Mill and Overlay	$55,294		
0000153230	2509113	FILMORE AVE	CHARLOTTE DR	PRATT DR	164	1	628	Composite	Minor Arterial	Local	FILMORE	7,500	34	Weak	78.3	89.9	84.1	01/27/2015	75.4	88.4	81.9	Good		2026	AC - Mill and Overlay	$32,944		
0000153240	2519752	FILMORE AVE	PRATT DR	WARRINGTON DR	938	1	1,636	Composite	Minor Arterial	Local	ST. ANTHONY	7,500	34	Weak	52.7	74.8	63.8	01/27/2015	49.7	71.5	60.6	Fair		2018	AC - Mill and Overlay	$70,416		
0000153250	2519755	FILMORE AVE	WICKFIELD DR	WICKFIELD DR	191	1	372	Composite	Minor Arterial	Local	ST. ANTHONY	7,500	34	Weak	94.3	88.5	91.4	01/27/2015	93.6	87.0	90.3	Excellent		2031	AC - Mill and Overlay	$22,074		
0000153260	2519432	FILMORE AVE	WICKFIELD DR	WILDAIR DR	301	1	1,124	Composite	Minor Arterial	Local	ST. ANTHONY	7,500	34	Weak	94.1	87.9	90.8	01/27/2015	93.4	86.0	89.7	Excellent		2031	AC - Mill and Overlay	$66,663		
0000153270	2560246	FILMORE AVE	WILDAIR DR	WILDAIR DR	98	1	352	Composite	Minor Arterial	Local	ST. ANTHONY	7,500	34	Weak	92.8	79.8	86.3	01/27/2015	92.1	77.0	84.6	Good		2028	AC - Mill and Overlay	$19,378		
0000153280	2519434	FILMORE AVE	WILDAIR DR	WILTON DR	202	1	747	Composite	Minor Arterial	Local	ST. ANTHONY	7,500	34	Weak	85.9	83.7	84.8	01/27/2015	84.2	81.3	82.8	Good		2025	AC - Mill and Overlay	$38,211		
0000153290	2519435	FILMORE AVE	WILTON DR	ST ANTHONY AVE	303	1	1,144	Composite	Minor Arterial	Local	ST. ANTHONY	7,500	34	Weak	96.3	85.2	90.8	01/27/2015	95.6	83.3	89.5	Excellent		2032	AC - Mill and Overlay	$69,539		
0000153300	2519771	FILMORE AVE	ST ANTHONY AVE	ST ANTHONY AVE	62	1	250	Composite	Minor Arterial	Local	ST. ANTHONY	7,500	34	Weak	63.0	86.0	74.5	01/27/2015	59.4	84.3	71.9	Good		2022	AC - Mill and Overlay	$11,864		
0000153310	2519259	FILMORE AVE	ST ANTHONY AVE	CAMERON BLVD	328	1	1,212	Composite	Minor Arterial	Local	ST. ANTHONY	7,500	34	Weak	85.6	80.9	83.3	01/27/2015	83.8	78.2	81.0	Good		2024	AC - Mill and Overlay	$60,490		
0000153320	2519773	FILMORE AVE	CAMERON BLVD	CAMERON BLVD	58	1	227	Composite	Minor Arterial	Local	ST. ANTHONY	7,500	34	Weak	88.9	73.7	81.3	01/27/2015	87.4	70.3	78.9	Good		2025	AC - Mill and Overlay	$11,623		
0000153330	2519325	FILMORE AVE	CAMERON BLVD	PASTEUR BLVD	293	1	1,076	Composite	Minor Arterial	Local	ST. ANTHONY	7,500	34	Weak	91.7	83.5	87.6	01/27/2015	90.9	81.1	86.0	Excellent		2028	AC - Mill and Overlay	$59,290		
0000153340	2519804	FILMORE AVE	PASTEUR BLVD	PASTEUR BLVD	57	1	217	Composite	Minor Arterial	Local	ST. ANTHONY	7,500	34	Weak	61.9	77.3	69.6	01/27/2015	58.4	74.2	66.3	Fair		2020	AC - Mill and Overlay	$9,816		
0000153350	2519323	FILMORE AVE	PASTEUR BLVD	VERMILLION BLVD	293	1	1,080	Rigid	Minor Arterial	Local	ST. ANTHONY	7,500	30	Weak	46.3	97.6	72.0	01/27/2015	43.4	97.0	70.2	Good		2027	PCC - Joint Repair	$72,675		
0000153360	2520021	FILMORE AVE	VERMILLION BLVD	VERMILLION BLVD	58	1	224	Rigid	Minor Arterial	Local	ST. ANTHONY	7,500	30	Weak	30.8	53.0	41.9	01/27/2015	28.5	50.0	39.3	Very Poor		2016	PCC - Full Depth Slab Repair	$17,196		
0000153370	2519321	FILMORE AVE	VERMILLION BLVD	ELYSIAN FIELDS AVE	334	1	1,273	Rigid	Minor Arterial	Local	ST. ANTHONY	7,500	30	Weak	50.0	82.6	66.3	01/27/2015	47.1	80.1	63.6	Fair		2020	PCC - Joint Repair	$72,091		
0000153380	2519850	FILMORE AVE	ELYSIAN FIELDS AVE	ELYSIAN FIELDS AVE	109	1	434	Composite	Minor Arterial	Local	GENTILLY TERRACE	7,500	34	Weak	34.3	72.9	53.6	01/27/2015	31.9	69.5	50.7	Poor		2016	AC - Mill and Overlay	$17,763		
0000153390	2519852	FILMORE AVE	ELYSIAN FIELDS AVE	WESTERN ST	183	1	700	Composite	Minor Arterial	Local	GENTILLY TERRACE	7,500	34	Weak	43.5	40.9	42.2	01/27/2015	40.9	38.5	39.7	Very Poor		2016	AC - Mill and Overlay with Base Repairs	$43,051		
0000153400	2560596	FILMORE AVE	WESTERN ST	MARIGNY ST	179	1	619	Composite	Minor Arterial	Local	GENTILLY TERRACE	7,500	34	Weak	48.2	37.2	42.7	01/27/2015	45.3	34.7	40.0	Poor		2016	AC - Mill and Overlay	$25,335		
0000153410	2560597	FILMORE AVE	MARIGNY ST	MARIGNY ST	124	1	387	Composite	Minor Arterial	Local	GENTILLY TERRACE	7,500	34	Weak	30.2	57.5	43.9	01/27/2015	27.9	54.1	41.0	Poor		2016	AC - Mill and Overlay	$15,856		
0000153420	2560589	FILMORE AVE	MARIGNY ST	MANDEVILLE ST	247	1	789	Composite	Minor Arterial	Local	GENTILLY TERRACE	7,500	34	Weak	42.1	69.6	55.9	01/27/2015	39.6	66.1	52.9	Poor		2016	AC - Mill and Overlay	$32,330		
0000153430	2562256	FILMORE AVE	MANDEVILLE ST	MANDEVILLE ST	53	1	192	Composite	Minor Arterial	Local	GENTILLY TERRACE	7,500	34	Weak	64.4	44.9	54.7	01/27/2015	60.8	42.2	51.5	Poor		2016	AC - Mill and Overlay	$7,869		
0000153440	2560595	FILMORE AVE	MANDEVILLE ST	SPAIN ST	290	1	1,061	Composite	Minor Arterial	Local	GENTILLY TERRACE	7,500	34	Weak	40.0	21.7	30.9	01/27/2015	37.6	19.7	28.7	Very Poor		2016	AC - Mill and Overlay with Base Repairs	$65,311		
0000153450	2560590	FILMORE AVE	SPAIN ST	ST ROCH AVE	304	1	1,113	Composite	Minor Arterial	Local	GENTILLY TERRACE	7,500	34	Weak	46.0	27.8	36.9	01/27/2015	43.1	25.7	34.4	Very Poor		2016	AC - Mill and Overlay with Base Repairs	$68,504		
0000153460	2519357	FILMORE AVE	ST ROCH AVE	ST ROCH AVE	43	1	165	Composite	Minor Arterial	Local	GENTILLY TERRACE	7,500	34	Weak	43.9	28.2	36.1	01/27/2015	41.3	26.1	33.7	Very Poor		2016	AC - Mill and Overlay with Base Repairs	$10,146		
0000153470	2560201	FILMORE AVE	ST ROCH AVE	MUSIC ST	301	1	1,101	Composite	Minor Arterial	Local	GENTILLY TERRACE	7,500	34	Weak	34.4	35.8	35.1	01/27/2015	31.9	33.3	32.6	Very Poor		2016	AC - Mill and Overlay with Base Repairs	$67,745		
0000153480	2560591	FILMORE AVE	MUSIC ST	MUSIC ST	84	1	308	Composite	Minor Arterial	Local	GENTILLY TERRACE	7,500	34	Weak	56.2	43.9	50.1	01/27/2015	52.9	41.3	47.1	Poor		2016	AC - Mill and Overlay	$12,602		
0000153490	2560592	FILMORE AVE	MUSIC ST	ARTS ST	205	1	770	Composite	Minor Arterial	Local	GENTILLY TERRACE	7,500	34	Weak	49.9	30.5	40.2	01/27/2015	47.0	28.2	37.6	Very Poor		2016	AC - Mill and Overlay with Base Repairs	$47,358		
0000153500	2560593	FILMORE AVE	ARTS ST	PAINTERS ST	285	1	972	Composite	Minor Arterial	Local	GENTILLY TERRACE	7,500	34	Weak	40.4	35.3	37.9	01/27/2015	38.0	32.8	35.4	Very Poor		2016	AC - Mill and Overlay with Base Repairs	$59,835		
0000153510	2560588	FILMORE AVE	PAINTERS ST	VENUS ST	289	1	1,029	Composite	Minor Arterial	Local	GENTILLY TERRACE	7,500	34	Weak	51.3	38.9	45.1	01/27/2015	48.4	36.4	42.4	Poor		2016	AC - Mill and Overlay	$42,151		
0000153520	2520252	FILMORE AVE	VENUS ST	FRANKLIN AVE	280	1	1,036	Composite	Minor Arterial	Local	GENTILLY TERRACE	7,500	34	Weak	57.6	24.9	41.3	01/27/2015	54.2	22.8	38.5	Very Poor		2016	AC - Mill and Overlay with Base Repairs	$63,725		
0000153530	2519107	FILMORE AVE	FRANKLIN AVE	EADS ST	316	2	845	Flexible	Local	None	GENTILLY TERRACE	1,000	18	Weak	27.5	72.1	49.8	01/27/2015	21.6	69.4	45.5	Poor		2016	AC - Mill and Overlay	$34,601		
0000153540	2520262	FILMORE AVE	EADS ST	LAFAYE ST	285	2	856	Flexible	Local	None	GENTILLY TERRACE	1,000	18	Weak	14.2	44.0	29.1	01/27/2015	11.1	39.0	25.1	Very Poor		2016	AC - Mill and Overlay with Base Repairs	$52,670		
0000153550	2520280	FILMORE AVE	LAFAYE ST	LAFAYE ST	73	2	160	Flexible	Local	None	GENTILLY TERRACE	1,000	18	Weak	18.2	49.0	33.6	01/27/2015	14.2	44.5	29.4	Very Poor		2016	AC - Mill and Overlay with Base Repairs	$9,865		
0000153560	2520281	FILMORE AVE	LAFAYE ST	BACCICH ST	216	2	526	Flexible	Local	None	GENTILLY TERRACE	1,000	18	Weak	26.7	32.4	29.6	01/27/2015	20.9	25.8	23.4	Very Poor		2016	AC - Reconstruction (Minor Collector/Local)	$150,455		
0000153570	2520449	FILMORE AVE	BACCICH ST	BACCICH ST	142	2	451	Flexible	Local	None	GENTILLY TERRACE	1,000	18	Weak	20.6	39.7	30.2	01/27/2015	15.9	33.6	24.8	Very Poor		2016	AC - Reconstruction (Minor Collector/Local)	$129,102		
0000153580	2520450	FILMORE AVE	BACCICH ST	EASTERN ST	153	2	398	Flexible	Local	None	GENTILLY TERRACE	1,000	18	Weak	33.4	35.5	34.5	01/27/2015	26.7	28.7	27.7	Very Poor		2016	AC - Mill and Overlay with Base Repairs	$24,510		
0000153590	2520453	FILMORE AVE	EASTERN ST	PEOPLES AVE	165	2	413	Flexible	Local	None	GENTILLY TERRACE	1,000	18	Weak	0.0	20.3	10.2	01/27/2015	0.0	15.7	7.9	Failure		2016	AC - Reconstruction (Minor Collector/Local)	$118,074		
0000153600	2560587	FILMORE AVE	FRANKLIN AVE	VENUS ST	277	1	1,031	Composite	Minor Arterial	Local	MILNEBURG	7,500	34	Weak	30.3	6.1	18.2	01/27/2015	28.0	4.9	16.5	Very Poor		2016	PCC - Reconstruction (Arterial/Major Collector)	$497,002		
0000153610	2519870	FILMORE AVE	VENUS ST	PAINTERS ST	289	1	1,068	Composite	Minor Arterial	Local	MILNEBURG	7,500	34	Weak	30.5	0.0	15.3	01/27/2015	28.2	0.0	14.1	Very Poor		2016	PCC - Reconstruction (Arterial/Major Collector)	$514,622		
0000153620	2520072	FILMORE AVE	PAINTERS ST	ARTS ST	285	1	1,038	Composite	Minor Arterial	Local	MILNEBURG	7,500	34	Weak	42.4	0.0	21.2	01/27/2015	39.9	0.0	20.0	Very Poor		2016	PCC - Reconstruction (Arterial/Major Collector)	$500,322		
0000153630	2520069	FILMORE AVE	ARTS ST	MUSIC ST	205	1	741	Composite	Minor Arterial	Local	MILNEBURG	7,500	34	Weak	49.0	5.1	27.1	01/27/2015	46.1	3.9	25.0	Very Poor		2016	AC - Mill and Overlay with Base Repairs	$45,567		
0000153640	2520064	FILMORE AVE	MUSIC ST	MUSIC ST	84	1	312	Composite	Minor Arterial	Local	MILNEBURG	7,500	34	Weak	57.3	5.4	31.4	01/27/2015	53.9	4.2	29.1	Very Poor		2016	AC - Mill and Overlay with Base Repairs	$19,225		
0000153650	2520062	FILMORE AVE	MUSIC ST	ST ROCH AVE	295	1	1,085	Composite	Minor Arterial	Local	MILNEBURG	7,500	34	Weak	43.2	0.0	21.6	01/27/2015	40.7	0.0	20.4	Very Poor		2016	PCC - Reconstruction (Arterial/Major Collector)	$523,084		
0000153660	2560600	FILMORE AVE	ST ROCH AVE	ST ROCH AVE	44	1	167	Composite	Minor Arterial	Local	MILNEBURG	7,500	34	Weak	38.2	47.5	42.9	01/27/2015	35.7	44.6	40.2	Poor		2016	AC - Mill and Overlay	$6,836		

DRAFT

Appendix A RoadMatrix Section Attributes

															Field Measured Conditions				2016 Predicted Conditions									
SectionID	SEGMENTID	Street	From	To	Length (ft)	Lanes	Area (yd^2)	Pavement Type	Functional Class	FHWA Route	Neighborhood	AADT	EGT	Subgrade Strength	RCI	SDI	PCI	PCI Date	RCIYr1	SDIYr1	PCIYr1	PCI Class	Destroyed Road	Need Year (Adjusted)	Need Recommended Rehab (PCI Trigger)	Need Cost (PCI Trigger)	Last Rehab	Last Rehab Date
0000153670	2520057	FILMORE AVE	ST ROCH AVE	SPAIN ST	295	1	1,064	Composite	Minor Arterial	Local	MILNEBURG	7,500	34	Weak	37.1	13.4	25.3	01/27/2015	34.6	12.0	23.3	Very Poor		2016	PCC - Reconstruction (Arterial/Major Collector)	$512,855		
0000153680	2520163	FILMORE AVE	ARTS ST	MANDEVILLE ST	304	1	1,080	Composite	Minor Arterial	Local	MILNEBURG	7,500	34	Weak	38.4	26.9	32.7	01/27/2015	35.9	24.8	30.4	Very Poor		2016	AC - Mill and Overlay with Base Repairs	$66,467		
0000153690	2520019	FILMORE AVE	MANDEVILLE ST	MANDEVILLE ST	53	1	192	Composite	Minor Arterial	Local	MILNEBURG	7,500	34	Weak	24.9	22.5	23.7	01/27/2015	22.8	20.5	21.7	Very Poor		2016	PCC - Reconstruction (Arterial/Major Collector)	$92,385		
0000153700	2520018	FILMORE AVE	MANDEVILLE ST	MARIGNY ST	247	1	797	Composite	Minor Arterial	Local	MILNEBURG	7,500	34	Weak	27.1	16.4	21.8	01/27/2015	25.0	14.8	19.9	Very Poor		2016	PCC - Reconstruction (Arterial/Major Collector)	$384,159		
0000153710	2519866	FILMORE AVE	MARIGNY ST	MARIGNY ST	126	1	400	Composite	Minor Arterial	Local	MILNEBURG	7,500	34	Weak	37.4	20.9	29.2	01/27/2015	34.9	19.0	27.0	Very Poor		2016	AC - Mill and Overlay with Base Repairs	$24,585		
0000153720	2519865	FILMORE AVE	MARIGNY ST	WESTERN ST	174	1	620	Composite	Minor Arterial	Local	MILNEBURG	7,500	34	Weak	30.0	21.3	25.7	01/27/2015	27.8	19.3	23.6	Very Poor		2016	PCC - Reconstruction (Arterial/Major Collector)	$298,683		
0000153730	2524579	FILMORE AVE	WESTERN ST	ELYSIAN FIELDS AVE	181	1	650	Composite	Minor Arterial	Local	GENTILLY TERRACE	7,500	34	Weak	35.9	47.1	41.5	01/27/2015	33.4	44.2	38.8	Very Poor		2016	AC - Mill and Overlay with Base Repairs	$39,968		
0000153740	2519319	FILMORE AVE	ELYSIAN FIELDS AVE	ELYSIAN FIELDS AVE	109	1	451	Composite	Minor Arterial	Local	GENTILLY TERRACE	7,500	34	Weak	51.0	72.6	61.8	01/27/2015	48.1	69.2	58.7	Fair		2018	AC - Mill and Overlay	$19,398		
0000153750	2519320	FILMORE AVE	ELYSIAN FIELDS AVE	VERMILLION BLVD	334	1	1,329	Composite	Minor Arterial	Local	ST. ANTHONY	7,500	34	Weak	61.2	81.3	71.3	01/27/2015	57.7	78.6	68.2	Fair		2021	AC - Mill and Overlay	$61,603		
0000153760	2519318	FILMORE AVE	VERMILLION BLVD	VERMILLION BLVD	58	1	220	Composite	Minor Arterial	Local	ST. ANTHONY	7,500	34	Weak	86.6	82.5	84.6	01/27/2015	85.0	79.9	82.5	Good		2025	AC - Mill and Overlay	$11,236		
0000153770	2519322	FILMORE AVE	VERMILLION BLVD	PASTEUR BLVD	293	1	1,109	Composite	Minor Arterial	Local	ST. ANTHONY	7,500	34	Weak	96.0	82.5	89.3	01/27/2015	95.3	79.9	87.6	Excellent		2031	AC - Mill and Overlay	$65,813		
0000153780	2519317	FILMORE AVE	PASTEUR BLVD	PASTEUR BLVD	57	1	233	Composite	Minor Arterial	Local	ST. ANTHONY	7,500	34	Weak	99.1	80.5	89.8	01/27/2015	98.6	77.7	88.2	Excellent		2034	AC - Mill and Overlay	$14,870		
0000153790	2519324	FILMORE AVE	PASTEUR BLVD	CAMERON BLVD	293	1	1,059	Composite	Minor Arterial	Local	ST. ANTHONY	7,500	34	Weak	95.9	81.2	88.6	01/27/2015	95.2	78.5	86.9	Excellent		2031	AC - Mill and Overlay	$62,821		
0000153800	2519316	FILMORE AVE	CAMERON BLVD	CAMERON BLVD	56	1	217	Composite	Minor Arterial	Local	ST. ANTHONY	7,500	34	Weak	100.0	75.6	87.8	01/27/2015	99.4	72.3	85.9	Excellent		2033	AC - Mill and Overlay	$13,538		
0000153810	2524578	FILMORE AVE	CAMERON BLVD	ST ANTHONY AVE	330	1	1,233	Composite	Minor Arterial	Local	ST. ANTHONY	7,500	34	Weak	94.1	78.8	86.5	01/27/2015	93.4	75.9	84.7	Good		2029	AC - Mill and Overlay	$69,606		
0000153820	2519315	FILMORE AVE	ST ANTHONY AVE	ST ANTHONY AVE	61	1	244	Composite	Minor Arterial	Local	ST. ANTHONY	7,500	34	Weak	50.9	70.3	60.6	01/27/2015	48.0	66.8	57.4	Fair		2017	AC - Mill and Overlay	$10,253		
0000153830	2519314	FILMORE AVE	ST ANTHONY AVE	WILTON DR	254	1	930	Composite	Minor Arterial	Local	ST. ANTHONY	7,500	34	Weak	97.7	84.4	91.1	01/27/2015	97.1	82.2	89.7	Excellent		2033	AC - Mill and Overlay	$57,941		
0000153840	2560926	FILMORE AVE	WILTON DR	WILTON DR	50	1	179	Composite	Minor Arterial	Local	ST. ANTHONY	7,500	34	Weak	85.7	80.0	83.0	01/27/2015	83.9	77.5	80.7	Good		2024	AC - Mill and Overlay	$8,955		
0000153850	2519313	FILMORE AVE	WILTON DR	WILDAIR DR	201	1	763	Composite	Minor Arterial	Local	ST. ANTHONY	7,500	34	Weak	93.8	83.1	88.5	01/27/2015	93.3	80.6	87.0	Excellent		2029	AC - Mill and Overlay	$43,062		
0000153860	2519312	FILMORE AVE	WILDAIR DR	WINGATE DR	250	1	929	Composite	Minor Arterial	Local	ST. ANTHONY	7,500	34	Weak	74.4	79.7	77.1	01/27/2015	93.6	76.9	85.3	Excellent		2029	AC - Mill and Overlay	$52,479		
0000153870	2524580	FILMORE AVE	WINGATE DR	WICKFIELD DR	149	1	547	Composite	Minor Arterial	Local	ST. ANTHONY	7,500	34	Weak	100.0	86.0	93.0	01/27/2015	99.4	84.3	91.9	Excellent		2036				
0000153880	2560237	FILMORE AVE	WICKFIELD DR	WICKFIELD DR	102	1	374	Composite	Minor Arterial	Local	ST. ANTHONY	7,500	34	Weak	95.9	85.1	90.6	01/27/2015	95.0	83.2	89.1	Excellent		2031	AC - Mill and Overlay	$22,160		
0000153890	2560238	FILMORE AVE	WICKFIELD DR	WARRINGTON DR	48	1	177	Composite	Minor Arterial	Local	ST. ANTHONY	7,500	34	Weak	88.1	84.2	86.2	01/27/2015	86.6	82.0	84.3	Good		2026	AC - Mill and Overlay	$9,269		
0000153900	2523924	FILMORE AVE	WARRINGTON DR	PRATT DR	922	1	1,314	Composite	Minor Arterial	Local	ST. ANTHONY	7,500	34	Weak	53.4	69.9	61.7	01/27/2015	50.4	66.4	58.4	Fair		2018	AC - Mill and Overlay	$56,559		
0000153910	2524161	FILMORE AVE	PRATT DR	CHARLOTTE DR	132	1	493	Composite	Minor Arterial	Local	FILMORE	7,500	34	Weak	71.6	95.3	83.5	01/27/2015	68.2	94.5	81.4	Good		2029	AC - Mill and Overlay	$27,849		
0000153920	2524160	FILMORE AVE	CHARLOTTE DR	CHATHAM DR	300	1	1,096	Composite	Minor Arterial	Local	FILMORE	7,500	34	Weak	89.5	65.1	77.3	01/27/2015	88.0	61.4	74.7	Good		2024	AC - Mill and Overlay	$54,695		
0000153930	2524159	FILMORE AVE	CHATHAM DR	CHAMBERLAIN DR	300	1	1,110	Composite	Minor Arterial	Local	FILMORE	7,500	34	Weak	74.3	69.2	71.8	01/27/2015	71.0	65.7	68.4	Fair		2020	AC - Mill and Overlay	$50,169		
0000153940	2523908	FILMORE AVE	CHAMBERLAIN DR	PARIS AVE	300	1	1,087	Composite	Minor Arterial	Local	FILMORE	7,500	34	Weak	71.7	77.0	74.4	01/27/2015	68.3	73.9	71.1	Good		2021	AC - Mill and Overlay	$50,388		
0000153950	2523906	FILMORE AVE	PARIS AVE	PERLITA ST	596	1	2,266	Composite	Minor Arterial	Local	FILMORE	7,500	34	Weak	94.2	83.9	89.1	01/27/2015	93.5	81.6	87.6	Excellent		2030	AC - Mill and Overlay	$131,149		
0000153960	2523905	FILMORE AVE	PERLITA ST	CARTIER AVE	878	1	3,280	Composite	Minor Arterial	Local	FILMORE	7,500	34	Weak	87.0	76.8	81.9	01/27/2015	85.5	73.7	79.6	Good		2024	AC - Mill and Overlay	$163,676		
0000153970	2524241	FILMORE AVE	CARTIER AVE	ST BERNARD AVE	855	1	3,355	Composite	Minor Arterial	Local	FILMORE	7,500	34	Weak	80.0	75.6	77.8	01/27/2015	77.2	72.3	74.8	Good		2022	AC - Mill and Overlay	$159,383		
0000153980	2523903	FILMORE AVE	ST BERNARD AVE	BANCROFT DR	384	1	1,521	Composite	Minor Arterial	Local	FILMORE	7,500	34	Weak	54.9	78.0	66.5	01/27/2015	51.8	75.0	63.4	Fair		2019	AC - Mill and Overlay	$67,074		
0000153990	2524243	MITHRA ST	ST BERNARD AVE	PAVE CHANGE	494	2	1,505	Composite	Local	None	FILMORE	1,000	26	Weak	0.3	43.2	21.8	01/27/2015	0.0	40.8	20.4	Very Poor		2016	PCC - Reconstruction (Minor Collector/Local)	$725,419		
0000153995	12524243	MITHRA ST	PAVE CHANGE	CARTIER AVE	204	2	622	Rigid	Local	None	FILMORE	1,000	22	Weak	0.1	26.5	13.3	01/27/2015	0.0	24.4	12.2	Very Poor		2016	PCC - Reconstruction (Minor Collector/Local)	$299,594		
0000154000	2508958	MITHRA ST	CARTIER AVE	PERLITA ST	879	2	2,678	Flexible	Local	None	FILMORE	1,000	18	Weak	8.5	14.5	11.5	01/27/2015	6.6	11.3	9.0	Failure		2016	AC - Reconstruction (Minor Collector/Local)	$765,841		
0000154010	2508965	MITHRA ST	PERLITA ST	PARIS AVE	594	2	1,703	Flexible	Local	None	FILMORE	1,000	18	Weak	7.6	0.0	3.8	01/27/2015	5.9	0.0	3.0	Failure		2016	AC - Reconstruction (Minor Collector/Local)	$487,143		
0000154020	2524244	CRESCENT ST	ST BERNARD AVE	CARTIER AVE	649	2	1,992	Rigid	Local	None	FILMORE	1,000	22	Weak	27.8	65.4	46.6	01/27/2015	25.7	61.7	43.7	Poor		2016	PCC - Crack/Joint Sealing	$30,695		
0000154030	2508949	CRESCENT ST	CARTIER AVE	PERLITA ST	878	2	2,695	Flexible	Local	None	FILMORE	1,000	18	Weak	57.6	52.0	54.8	01/27/2015	53.9	47.9	50.9	Poor		2016	AC - Mill and Overlay	$110,403		
0000154040	2508956	CRESCENT ST	PERLITA ST	PARIS AVE	594	2	1,810	Flexible	Local	None	FILMORE	1,000	18	Weak	67.5	48.1	57.8	01/27/2015	64.6	43.5	54.1	Poor		2016	AC - Mill and Overlay	$74,122		
0000154050	2508532	CRESCENT DR	PARIS AVE	CHAMBERLAIN DR	300	2	843	Rigid	Local	None	FILMORE	1,000	22	Weak	19.8	9.8	14.8	01/27/2015	17.9	8.6	13.3	Very Poor		2016	PCC - Reconstruction (Minor Collector/Local)	$406,331		
0000154060	2508534	CRESCENT DR	CHAMBERLAIN DR	CHATHAM DR	300	2	942	Rigid	Local	None	FILMORE	1,000	22	Weak	11.3	15.7	13.5	01/27/2015	10.1	14.2	12.2	Very Poor		2016	PCC - Reconstruction (Minor Collector/Local)	$454,211		
0000154070	2509104	CRESCENT DR	CHATHAM DR	CHARLOTTE DR	301	2	837	Rigid	Local	None	FILMORE	1,000	22	Weak	3.2	5.4	4.3	01/27/2015	2.0	4.2	3.1	Failure		2016	PCC - Reconstruction (Minor Collector/Local)	$403,493		
0000154080	2509106	CRESCENT DR	CHARLOTTE DR	PRATT DR	301	2	965	Rigid	Local	None	FILMORE	1,000	22	Weak	12.8	0.0	6.4	01/27/2015	11.4	0.0	5.7	Failure		2016	PCC - Reconstruction (Minor Collector/Local)	$465,082		
0000154090	2524245	RAPIDES DR	ST BERNARD AVE	CARTIER AVE	648	2	1,940	Rigid	Local	None	FILMORE	1,000	22	Weak	9.9	27.7	18.8	01/27/2015	8.7	25.6	17.2	Very Poor		2016	PCC - Reconstruction (Minor Collector/Local)	$934,931		
0000154100	2524246	MENDEZ ST	ST BERNARD AVE	CARTIER AVE	648	2	2,061	Flexible	Local	None	FILMORE	1,000	18	Weak	53.5	82.2	67.9	01/27/2015	49.6	80.2	64.9	Fair		2019	AC - Mill and Overlay	$90,922		
0000154110	2508935	CABRINI CT	PRENTISS AVE	PERLITA ST	868	2	2,291	Rigid	Local	None	FILMORE	1,000	22	Weak	29.6	49.2	39.4	01/27/2015	27.4	46.3	36.9	Very Poor		2016	PCC - Full Depth Slab Repair	$214,481		
0000154120	2508941	PERLITA ST	CABRINI CT	PRENTISS AVE	279	2	757	Flexible	Local	None	FILMORE	1,000	18	Weak	11.5	0.0	5.8	01/27/2015	8.9	0.0	4.5	Failure		2016	AC - Reconstruction (Minor Collector/Local)	$216,483		
0000154130	2508862	PERLITA ST	PRENTISS AVE	ATHIS ST	295	2	892	Flexible	Local	None	FILMORE	1,000	18	Weak	0.6	6.6	3.6	01/27/2015	0.3	5.1	2.7	Failure		2016	AC - Reconstruction (Minor Collector/Local)	$254,963		
0000154140	2508860	PERLITA ST	ATHIS ST	PRESSBURG ST	301	2	833	Flexible	Local	None	FILMORE	1,000	18	Weak	20.6	0.7	10.7	01/27/2015	15.9	0.4	8.2	Failure		2016	AC - Reconstruction (Minor Collector/Local)	$238,249		
0000154150	2508858	PERLITA ST	PRESSBURG ST	BURBANK DR	299	2	853	Flexible	Local	None	FILMORE	1,000	18	Weak	8.7	0.0	4.4	01/27/2015	6.8	0.0	3.4	Failure		2016	AC - Reconstruction (Minor Collector/Local)	$243,873		
0000154160	2508856	PERLITA ST	BURBANK DR	MADRID ST	294	2	938	Flexible	Local	None	FILMORE	1,000	18	Weak	10.0	10.9	10.5	01/27/2015	7.8	8.5	8.2	Failure		2016	AC - Reconstruction (Minor Collector/Local)	$268,213		
0000154170	2508848	PERLITA ST	MADRID ST	AVIATORS ST	266	2	805	Flexible	Local	None	FILMORE	1,000	18	Weak	4.4	32.1	18.3	01/27/2015	3.3	25.6	14.5	Very Poor		2016	AC - Reconstruction (Minor Collector/Local)	$230,242		
0000154180	2508458	PERLITA ST	AVIATORS ST	ROBERT E LEE BLVD	401	2	1,228	Rigid	Local	None	FILMORE	1,000	22	Weak	24.3	14.5	19.4	01/27/2015	22.2	13.0	17.6	Very Poor		2016	PCC - Reconstruction (Minor Collector/Local)	$592,118		
0000154190	2508610	ALFRED ST	PRENTISS AVE	BURBANK DR	858	2	2,369	Flexible	Local	None	FILMORE	1,000	18	Weak	15.0	0.0	7.5	01/27/2015	11.7	0.0	5.9	Failure		2016	AC - Reconstruction (Minor Collector/Local)	$677,475		
0000154200	2507110	PRENTISS AVE	BANCROFT DR	ST BERNARD AVE	313	1	1,131	Composite	Local	None	FILMORE	1,000	26	Weak	67.5	44.6	56.1	01/27/2015	64.3	42.1	53.2	Poor		2016	AC - Mill and Overlay	$46,311		
0000154210	2524247	PRENTISS AVE	ST BERNARD AVE	ALFRED ST	326	1	1,245	Composite	Local	None	FILMORE	1,000	26	Weak	68.4	37.2	52.8	01/27/2015	65.2	34.9	50.1	Poor		2016	AC - Mill and Overlay	$51,008		
0000154220	2559296	PRENTISS AVE	ALFRED ST	CARTIER AVE	300	1	1,126	Composite	Local	None	FILMORE	1,000	26	Weak	68.0	54.0	61.0	01/27/2015	64.8	51.2	58.0	Fair		2018	AC - Mill and Overlay	$48,469		
0000154230	2507136	PRENTISS AVE	CARTIER AVE	CABRINI CT	285	1	981	Composite	Local	None	FILMORE	1,000	26	Weak	57.4	52.7	55.1	01/27/2015	54.2	49.9	52.1	Poor		2016	AC - Mill and Overlay	$40,181		
0000154240	2507137	PRENTISS AVE	CABRINI CT	PERLITA ST	594	1	2,202	Composite	Local	None	FILMORE	1,000	26	Weak	40.2	36.7	38.5	01/27/2015	38.0	34.3	36.2	Very Poor		2016	AC - Mill and Overlay with Base Repairs	$135,477		
0000154250	2507138	PRENTISS AVE	PERLITA ST	PARIS AVE	594	1	2,193	Composite	Local	None	FILMORE	1,000	26	Weak	79.8	31.1	55.5	01/27/2015	77.3	28.9	53.1	Poor		2016	AC - Mill and Overlay	$89,805		
0000154260	2507139	PRENTISS AVE	PARIS AVE	PARIS AVE	77	1	294	Composite	Local	None	FILMORE	1,000	26	Weak	47.0	64.9	56.0	01/27/2015	44.3	61.6	53.0	Poor		2016	AC - Mill and Overlay	$12,024		
0000154270	2507140	PRENTISS AVE	PARIS AVE	CHAMBERLAIN DR	301	1	894	Rigid	Local	None	FILMORE	1,000	22	Weak	22.6	32.3	27.5	01/27/2015	20.6	29.9	25.3	Very Poor		2016	PCC - Full Depth Slab Repair	$68,673		
0000154280	2507141	PRENTISS AVE	CHAMBERLAIN DR	CHATHAM DR	300	1	703	Rigid	Local	None	FILMORE	1,000	22	Weak	35.6	32.8	34.2	01/27/2015	33.1	30.4	31.8	Very Poor		2016	PCC - Full Depth Slab Repair	$54,047		
0000154290	2508954	PRENTISS AVE	CHATHAM DR	CHAMBERLAIN DR	300	1	739	Rigid	Local	None	FILMORE	1,000	22	Weak	20.9	0.0	10.5	01/27/2015	19.0	0.0	9.5	Failure		2016	PCC - Reconstruction (Minor Collector/Local)	$356,203		
0000154300	2508953	PRENTISS AVE	CHAMBERLAIN DR	PARIS AVE	302	1	831	Rigid	Local	None	FILMORE	1,000	22	Weak	23.5	35.4	29.5	01/27/2015	21.4	32.9	27.2	Very Poor		2016	PCC - Full Depth Slab Repair	$63,875		
0000154310	2524133	PRENTISS AVE	PARIS AVE	PARIS AVE	76	1	294	Composite	Local	None	FILMORE	1,000	26	Weak	47.0	61.4	54.2	01/27/2015	44.3	58.2	51.3	Poor		2016	AC - Mill and Overlay	$12,056		
0000154320	2508951	PRENTISS AVE	PARIS AVE	PERLITA ST	594	1	2,208	Composite	Local	None	FILMORE	1,000	26	Weak	42.0	13.2	27.6	01/27/2015	39.7	11.7	25.7	Very Poor		2016	AC - Mill and Overlay with Base Repairs	$135,839		
0000154330	2508934	PRENTISS AVE	PERLITA ST	CARTIER AVE	879	1	3,106	Composite	Local	None	FILMORE	1,000	26	Weak	64.3	41.6	53.0	01/27/2015	61.0	39.3	50.2	Poor		2016	AC - Mill and Overlay	$127,210		
0000154340	2508930	PRENTISS AVE	CARTIER AVE	ALFRED ST	301	1	1,112	Composite	Local	None	FILMORE	1,000	26	Weak	62.4	41.8	52.1	01/27/2015	59.1	39.5	49.3	Poor		2016	AC - Mill and Overlay	$45,533		
0000154350	2524248	PRENTISS AVE	ALFRED ST	ST BERNARD AVE	319	1	1,216	Composite	Local	None	FILMORE	1,000	26	Weak	66.1	47.6	56.9	01/27/2015	62.8	44.8	53.8	Poor		2016	AC - Mill and Overlay	$49,797		
0000154360	2508886	PRENTISS AVE	ST BERNARD AVE	BANCROFT DR	318	1	1,170	Composite	Local	None	FILMORE	1,000	26	Weak	56.7	42.3	49.5	01/27/2015	53.6	40.0	46.8	Poor		2016	AC - Mill and Overlay	$47,931		
0000154370	2508861	ATHIS ST	CARTIER AVE	PERLITA ST	880	2	2,773	Flexible	Local	None	FILMORE	1,000	18	Weak	51.5	56.0	53.8	01/27/2015	47.3	52.2	49.8	Poor		2016	AC - Mill and Overlay	$113,579		
0000154380	2508879	ATHIS ST	PERLITA ST	PARIS AVE	594	2	1,360	Flexible	Local	None	FILMORE	1,000	18	Weak	42.4	59.2	50.8	01/27/2015	36.9	55.7	46.3	Poor		2016	AC - Mill and Overlay	$55,713		
0000154390	2508859	PRESSBURG ST	CARTIER AVE	PERLITA ST	879	2	2,773	Flexible	Local	None	FILMORE	1,000	18	Weak	32.1	73.0	52.6	01/27/2015	25.6	70.4	48.0	Poor		2016	AC - Mill and Overlay	$113,570		
0000154400	2508877	PRESSBURG ST	PERLITA ST	PARIS AVE	595	2	1,880	Flexible	Local	None	FILMORE	1,000	18	Weak	55.0	80.8	67.9	01/27/2015	51.2	78.8	65.0	Fair		2019	AC - Mill and Overlay	$82,934		
0000154410	2524249	BURBANK DR	ST BERNARD AVE	ALFRED ST	327	2	990	Flexible	Local	None	FILMORE	1,000	18	Weak	16.5	74.1	45.3	01/27/2015	13.0	71.6	42.3	Poor		2016	AC - Mill and Overlay	$40,568		
0000154420	2508609	BURBANK DR	ALFRED ST	CARTIER AVE	280	2	829	Flexible	Local	None	FILMORE	1,000	18	Weak	24.5	76.0	50.3	01/27/2015	19.0	73.7	46.4	Poor		2016	AC - Mill and Overlay	$33,946		
0000154430	2508857	BURBANK DR	CARTIER AVE	PERLITA ST	880	2	2,846	Flexible	Local	None	FILMORE	1,000	18	Weak	48.8	78.4	63.6	01/27/2015	44.3	76.2	60.3	Fair		2018	AC - Mill and Overlay	$122,485		
0000154440	2508873	BURBANK DR	PERLITA ST	PARIS AVE	596	2	1,793	Flexible	Local	None	FILMORE	1,000	18	Weak	45.4	82.5	64.0	01/27/2015	40.8	80.5	60.7	Fair		2018	AC - Mill and Overlay	$77,172		

DRAFT

Stantec

Appendix A RoadMatrix Section Attributes

															Field Measured Conditions				2016 Predicted Conditions									
SectionID	SEGMENTID	Street	From	To	Length (ft)	Lanes	Area (yd^2)	Pavement Type	Functional Class	FHWA Route	Neighborhood	AADT	EGT	Subgrade Strength	RCI	SDI	PCI	PCI Date	RCIYr1	SDIYr1	PCIYr1	PCI Class	Destroyed Road	Need Year (Adjusted)	Need Recommended Rehab (PCI Trigger)	Need Cost (PCI Trigger)	Last Rehab	Last Rehab Date
0000154450	2508875	BURBANK DR	PARIS AVE	CHAMBERLAIN DR	300	2	913	Rigid	Local	None	FILMORE	1,000	22	Weak	13.7	0.0	6.9	01/27/2015	12.3	0.0	6.2	Failure		2016	PCC - Reconstruction (Minor Collector/Local)	$440,232		
0000154460	2508522	BURBANK DR	CHAMBERLAIN DR	CHATHAM DR	300	2	872	Rigid	Local	None	FILMORE	1,000	22	Weak	2.8	0.0	1.4	01/27/2015	1.6	0.0	0.8	Failure		2016	PCC - Reconstruction (Minor Collector/Local)	$420,309		
0000154470	2508525	BURBANK DR	CHATHAM DR	CHARLOTTE DR	297	2	909	Rigid	Local	None	FILMORE	1,000	22	Weak	0.4	5.4	2.9	01/27/2015	0.0	4.2	2.1	Failure		2016	PCC - Reconstruction (Minor Collector/Local)	$438,037		
0000154480	2508526	BURBANK DR	CHARLOTTE DR	PRATT DR	309	2	955	Rigid	Local	None	FILMORE	1,000	22	Weak	3.5	0.0	1.8	01/27/2015	2.3	0.0	1.2	Failure		2016	PCC - Reconstruction (Minor Collector/Local)	$460,530		
0000154490	2512442	FORTRESS RD	SOLDIERS ST	DEAD END	252	2	799	Rigid	Local	None	FILMORE	1,000	22	Weak	43.7	89.3	66.5	01/27/2015	41.1	87.8	64.5	Fair		2021	PCC - Crack/Joint Sealing	$13,919		
0000154500	2512441	SOLDIERS ST	FORTRESS RD	SPANISH FORT SHELL RD	252	2	771	Rigid	Local	None	FILMORE	1,000	22	Weak	22.7	41.1	31.9	01/27/2015	20.7	38.7	29.7	Very Poor		2016	PCC - Full Depth Slab Repair	$59,255		
0000154510	2507045	SOLDIERS ST	SPANISH FORT SHELL RD	ST BERNARD AVE	72	2	220	Flexible	Local	None	FILMORE	1,000	18	Weak	18.1	39.2	28.7	01/27/2015	14.1	33.0	23.6	Very Poor		2016	AC - Reconstruction (Minor Collector/Local)	$62,851		
0000154520	2508605	SOLDIERS ST	ST BERNARD AVE	CARTIER AVE	609	2	1,414	Flexible	Local	None	FILMORE	1,000	18	Weak	48.2	88.1	68.2	01/27/2015	43.7	86.4	65.1	Fair		2019	AC - Mill and Overlay	$62,350		
0000154530	2507046	SPANISH FORT SHELL RD	SOLDIERS ST	ST BERNARD AVE	234	1	575	Flexible	Local	None	FILMORE	1,000	18	Weak	7.7	6.7	7.2	01/27/2015	6.0	5.2	5.6	Failure		2016	AC - Reconstruction (Minor Collector/Local)	$164,404		
0000154540	2508787	MADRID ST	ST BERNARD AVE	CARTIER AVE	674	2	1,448	Rigid	Local	None	FILMORE	1,000	22	Weak	15.1	26.3	20.7	01/27/2015	13.6	24.2	18.9	Very Poor		2016	PCC - Reconstruction (Minor Collector/Local)	$697,731		
0000154550	2508855	MADRID ST	CARTIER AVE	PERLITA ST	849	2	2,539	Flexible	Local	None	FILMORE	1,000	18	Weak	53.0	88.2	70.6	01/27/2015	49.0	86.5	67.8	Fair		2020	AC - Mill and Overlay	$114,771		
0000154560	2508785	AVIATORS ST	ST BERNARD AVE	CARTIER AVE	729	2	1,653	Composite	Local	None	FILMORE	1,000	26	Weak	18.4	11.2	14.8	01/27/2015	16.8	9.7	13.3	Very Poor		2016	PCC - Reconstruction (Minor Collector/Local)	$796,863		
0000154570	2508846	AVIATORS ST	CARTIER AVE	PAVE CHANGE	121	2	362	Composite	Local	None	FILMORE	1,000	26	Weak	0.0	34.1	17.1	01/27/2015	0.0	31.8	15.9	Very Poor		2016	PCC - Reconstruction (Minor Collector/Local)	$174,700		
0000154575	12508846	AVIATORS ST	PAVE CHANGE	DUPLESSIS ST	319	2	956	Rigid	Local	None	FILMORE	1,000	22	Weak	7.4	0.0	3.7	01/27/2015	6.2	0.0	3.1	Failure		2016	PCC - Reconstruction (Minor Collector/Local)	$460,584		
0000154580	2508847	AVIATORS ST	DUPLESSIS ST	PERLITA ST	300	2	942	Rigid	Local	None	FILMORE	1,000	22	Weak	14.9	36.8	25.9	01/27/2015	13.4	34.3	23.9	Very Poor		2016	PCC - Reconstruction (Minor Collector/Local)	$454,050		
0000154590	2508868	AVIATORS ST	PERLITA ST	HAMBURG ST	292	2	900	Rigid	Local	None	FILMORE	1,000	22	Weak	8.1	0.0	4.1	01/27/2015	6.9	0.0	3.5	Failure		2016	PCC - Reconstruction (Minor Collector/Local)	$433,966		
0000154600	2508869	AVIATORS ST	HAMBURG ST	PARIS AVE	303	2	786	Rigid	Local	None	FILMORE	1,000	22	Weak	5.3	0.0	2.7	01/27/2015	4.1	0.0	2.1	Failure		2016	PCC - Reconstruction (Minor Collector/Local)	$378,910		
0000154610	2508454	DUPLESSIS ST	AVIATORS ST	ROBERT E LEE BLVD	402	2	1,267	Rigid	Local	None	FILMORE	1,000	22	Weak	34.7	68.9	52.8	01/27/2015	34.2	65.4	49.8	Poor		2016	PCC - Crack/Joint Sealing	$19,516		
0000154620	2508864	HAMBURG ST	AVIATORS ST	ROBERT E LEE BLVD	402	2	1,213	Rigid	Local	None	FILMORE	1,000	22	Weak	26.2	35.6	30.9	01/27/2015	24.1	33.1	28.6	Very Poor		2016	PCC - Full Depth Slab Repair	$93,186		
0000154630	2508456	PERLITA DR	ROBERT E LEE BLVD	NEW YORK ST	421	2	1,221	Rigid	Local	None	LAKE TERRACE & OAKS	1,000	22	Weak	18.0	46.2	32.1	01/27/2015	16.3	43.8	29.8	Very Poor		2016	PCC - Full Depth Slab Repair	$93,818		
0000154640	2508796	PERLITA DR	NEW YORK ST	FRANKFORT ST	285	2	875	Rigid	Local	None	LAKE TERRACE & OAKS	1,000	22	Weak	9.4	51.5	30.5	01/27/2015	8.2	48.6	28.4	Very Poor		2016	PCC - Full Depth Slab Repair	$67,239		
0000154650	2508634	PERLITA DR	FRANKFORT ST	KILLDEER ST	592	2	1,775	Rigid	Local	None	LAKE TERRACE & OAKS	1,000	22	Weak	23.2	68.7	46.0	01/27/2015	21.1	65.2	43.2	Poor		2016	PCC - Crack/Joint Sealing	$27,350		
0000154660	2508631	PERLITA DR	KILLDEER ST	LARK ST	323	2	966	Rigid	Local	None	LAKE TERRACE & OAKS	1,000	22	Weak	26.5	80.0	53.3	01/27/2015	24.4	77.2	50.8	Poor		2016	PCC - Crack/Joint Sealing	$14,884		
0000154670	2508629	PERLITA DR	LARK ST	BERTHA DR	149	2	458	Rigid	Local	None	LAKE TERRACE & OAKS	1,000	22	Weak	26.1	69.0	47.6	01/27/2015	24.0	65.5	44.8	Poor		2016	PCC - Crack/Joint Sealing	$7,054		
0000154680	2508628	PERLITA DR	BERTHA DR	ORIOLE ST	185	2	584	Rigid	Local	None	LAKE TERRACE & OAKS	1,000	22	Weak	23.3	81.8	52.6	01/27/2015	21.2	79.2	50.2	Poor		2016	PCC - Crack/Joint Sealing	$8,990		
0000154690	2508769	CARTIER DR	KILLDEER ST	LARK ST	274	2	831	Rigid	Local	None	LAKE TERRACE & OAKS	1,000	22	Weak	29.4	81.4	55.4	01/27/2015	27.2	78.7	53.0	Poor		2016	PCC - Crack/Joint Sealing	$12,799		
0000154700	2508768	CARTIER DR	LARK ST	ORIOLE ST	227	2	681	Rigid	Local	None	LAKE TERRACE & OAKS	1,000	22	Weak	39.5	46.3	42.9	01/27/2015	37.1	43.4	40.3	Poor		2016	PCC - Crack/Joint Sealing	$10,491		
0000154710	2508630	LARK ST	CARTIER DR	PERLITA DR	475	2	1,475	Rigid	Local	None	LAKE TERRACE & OAKS	1,000	22	Weak	27.0	84.9	56.0	01/27/2015	24.9	82.9	53.9	Poor		2016	PCC - Crack/Joint Sealing	$22,718		
0000154720	2508772	KILLDEER ST	ORIOLE ST	CARTIER DR	276	2	1,163	Rigid	Local	None	LAKE TERRACE & OAKS	1,000	22	Weak	40.3	94.6	67.5	01/27/2015	37.9	93.8	65.9	Fair		2023	PCC - Crack/Joint Sealing	$21,302		
0000154730	2508635	KILLDEER ST	CARTIER DR	CARTIER DR	283	2	1,187	Rigid	Local	None	LAKE TERRACE & OAKS	1,000	22	Weak	44.4	90.4	67.4	01/27/2015	41.7	89.1	65.4	Fair		2021	PCC - Crack/Joint Sealing	$20,690		
0000154740	2508633	KILLDEER ST	CARTIER DR	PERLITA DR	365	2	1,519	Rigid	Local	None	LAKE TERRACE & OAKS	1,000	22	Weak	45.6	80.2	62.9	01/27/2015	42.8	77.4	60.1	Fair		2018	PCC - Crack/Joint Sealing	$24,590		
0000154750	2508791	KILLDEER ST	PERLITA DR	BERTHA DR	279	2	1,116	Rigid	Local	None	LAKE TERRACE & OAKS	1,000	22	Weak	33.3	83.6	58.5	01/27/2015	30.9	81.2	56.1	Fair		2017	PCC - Crack/Joint Sealing	$17,628		
0000154760	2508793	KILLDEER ST	BERTHA DR	PARIS AVE	275	2	1,153	Rigid	Local	None	LAKE TERRACE & OAKS	1,000	22	Weak	38.7	97.6	68.2	01/27/2015	36.2	97.0	66.6	Fair		2025	PCC - Crack/Joint Sealing	$22,188		
0000154770	2508827	KILLDEER ST	PARIS AVE	CARTWRIGHT DR	149	2	612	Rigid	Local	None	LAKE TERRACE & OAKS	1,000	22	Weak	28.0	70.3	49.2	01/27/2015	25.9	66.8	46.4	Poor		2016	PCC - Crack/Joint Sealing	$9,432		
0000154780	2508801	KILLDEER ST	CARTWRIGHT DR	CALDWELL DR	211	2	867	Rigid	Local	None	LAKE TERRACE & OAKS	1,000	22	Weak	33.2	74.2	53.7	01/27/2015	30.8	70.9	50.9	Poor		2016	PCC - Crack/Joint Sealing	$13,360		
0000154790	2508821	KILLDEER ST	CALDWELL DR	CARLSON DR	281	2	1,140	Rigid	Local	None	LAKE TERRACE & OAKS	1,000	22	Weak	46.5	68.2	57.4	01/27/2015	43.6	64.6	54.1	Poor		2016	PCC - Crack/Joint Sealing	$17,561		
0000154800	2508798	KILLDEER ST	CARLSON DR	PRATT DR	338	2	1,397	Rigid	Local	None	LAKE TERRACE & OAKS	1,000	22	Weak	49.4	71.2	60.3	01/27/2015	46.5	67.8	57.2	Fair		2017	PCC - Crack/Joint Sealing	$22,062		
0000154810	2508824	PRATT DR	KILLDEER ST	LARK ST	447	2	1,845	Rigid	Local	None	LAKE TERRACE & OAKS	1,000	22	Weak	38.6	94.7	66.7	01/27/2015	36.1	93.9	65.0	Fair		2023	PCC - Crack/Joint Sealing	$33,789		
0000154820	2508742	PRATT DR	LARK ST	ORIOLE ST	270	2	1,127	Rigid	Local	None	LAKE TERRACE & OAKS	1,000	22	Weak	47.0	91.4	69.2	01/27/2015	44.1	90.5	67.3	Fair		2022	PCC - Crack/Joint Sealing	$20,143		
0000154830	2508741	PRATT DR	ORIOLE ST	LAKESHORE DR	680	2	2,766	Rigid	Local	None	LAKE TERRACE & OAKS	1,000	22	Weak	59.6	74.6	57.1	01/27/2015	37.2	71.3	54.3	Poor		2016	PCC - Crack/Joint Sealing	$42,614		
0000154840	2508637	JAY ST	ST BERNARD AVE	CARTIER DR	559	2	1,792	Rigid	Local	None	LAKE TERRACE & OAKS	1,000	22	Weak	39.3	88.6	64.0	01/27/2015	36.8	87.1	62.0	Fair		2020	PCC - Crack/Joint Sealing	$29,277		
0000154850	2508789	FRANKFORT ST	ST BERNARD AVE	CARTIER DR	599	2	1,792	Rigid	Local	None	LAKE TERRACE & OAKS	1,000	22	Weak	24.7	63.5	44.1	01/27/2015	22.6	59.9	41.3	Poor		2016	PCC - Crack/Joint Sealing	$27,612		
0000154860	2508795	FRANKFORT ST	CARTIER DR	PERLITA DR	690	2	2,033	Rigid	Local	None	LAKE TERRACE & OAKS	1,000	22	Weak	4.3	35.3	19.8	01/27/2015	3.1	32.8	18.0	Very Poor		2016	PCC - Reconstruction (Minor Collector/Local)	$980,026		
0000154870	2508834	FRANKFORT ST	PERLITA DR	BERTHA DR	276	2	798	Rigid	Local	None	LAKE TERRACE & OAKS	1,000	22	Weak	15.3	54.1	34.7	01/27/2015	13.8	51.0	32.4	Very Poor		2016	PCC - Full Depth Slab Repair	$61,296		
0000154880	2508836	FRANKFORT ST	BERTHA DR	PARIS AVE	271	2	813	Rigid	Local	None	LAKE TERRACE & OAKS	1,000	22	Weak	45.4	85.1	65.3	01/27/2015	42.6	83.2	62.9	Fair		2020	PCC - Crack/Joint Sealing	$13,819		
0000154890	2508840	FRANKFORT ST	PARIS AVE	CARTWRIGHT DR	296	2	897	Rigid	Local	None	LAKE TERRACE & OAKS	1,000	22	Weak	31.6	79.4	55.5	01/27/2015	29.3	76.6	53.0	Poor		2016	PCC - Crack/Joint Sealing	$13,822		
0000154900	2508842	FRANKFORT ST	CARTWRIGHT DR	CALDWELL DR	273	2	819	Rigid	Local	None	LAKE TERRACE & OAKS	1,000	22	Weak	21.8	89.2	55.5	01/27/2015	19.8	87.7	53.8	Poor		2016	PCC - Crack/Joint Sealing	$12,622		
0000154910	2509061	FRANKFORT ST	CALDWELL DR	CARLSON DR	267	2	807	Rigid	Local	None	LAKE TERRACE & OAKS	1,000	22	Weak	30.6	84.5	57.6	01/27/2015	28.3	82.4	55.4	Fair		2017	PCC - Crack/Joint Sealing	$12,747		
0000154920	2509063	FRANKFORT ST	CARLSON DR	PRATT DR	280	2	810	Rigid	Local	None	LAKE TERRACE & OAKS	1,000	22	Weak	27.2	83.9	55.6	01/27/2015	25.1	81.6	53.4	Poor		2016	PCC - Crack/Joint Sealing	$12,486		
0000154930	2508447	NEW YORK ST	ST BERNARD AVE	CARTIER DR	680	2	2,102	Rigid	Local	None	LAKE TERRACE & OAKS	1,000	22	Weak	25.0	73.7	49.4	01/27/2015	22.9	70.3	46.6	Poor		2016	PCC - Crack/Joint Sealing	$32,383		
0000154940	2508455	NEW YORK ST	CARTIER DR	PERLITA DR	844	2	2,590	Rigid	Local	None	LAKE TERRACE & OAKS	1,000	22	Weak	8.7	51.6	30.2	01/27/2015	7.5	48.7	28.1	Very Poor		2016	PCC - Full Depth Slab Repair	$199,035		
0000154950	2524173	BERTHA DR	PARIS AVE	FRANKFORT ST	462	2	1,374	Rigid	Local	None	LAKE TERRACE & OAKS	1,000	22	Weak	18.5	19.7	19.1	01/27/2015	16.8	17.8	17.3	Very Poor		2016	PCC - Reconstruction (Minor Collector/Local)	$662,116		
0000154960	2508792	BERTHA DR	FRANKFORT ST	KILLDEER ST	590	2	1,844	Rigid	Local	None	LAKE TERRACE & OAKS	1,000	22	Weak	39.6	87.8	63.7	01/27/2015	37.2	86.3	61.8	Fair		2019	PCC - Crack/Joint Sealing	$30,594		
0000154970	2508632	BERTHA DR	KILLDEER ST	PERLITA DR	686	2	2,372	Rigid	Local	None	LAKE TERRACE & OAKS	1,000	22	Weak	32.2	84.5	58.4	01/27/2015	29.8	82.4	56.1	Fair		2017	PCC - Crack/Joint Sealing	$37,456		
0000154980	2509065	NEW YORK ST	PARIS AVE	CALDWELL DR	631	2	1,946	Rigid	Local	None	LAKE TERRACE & OAKS	1,000	22	Weak	18.7	42.3	30.5	01/27/2015	16.9	39.8	28.4	Very Poor		2016	PCC - Full Depth Slab Repair	$149,565		
0000154990	2508844	LISBON ST	PARIS AVE	CALDWELL DR	551	2	1,733	Rigid	Local	None	LAKE TERRACE & OAKS	1,000	22	Weak	26.4	52.5	39.5	01/27/2015	24.3	49.6	37.0	Very Poor		2016	PCC - Full Depth Slab Repair	$133,188		
0000155000	2509066	CALDWELL DR	LEON C SIMON DR	NEW YORK ST	245	2	770	Rigid	Local	None	LAKE TERRACE & OAKS	1,000	22	Weak	22.4	84.0	53.2	01/27/2015	20.4	81.7	51.1	Poor		2016	PCC - Crack/Joint Sealing	$11,864		
0000155010	2508845	CALDWELL DR	NEW YORK ST	LISBON ST	270	2	804	Rigid	Local	None	LAKE TERRACE & OAKS	1,000	22	Weak	23.6	79.5	51.6	01/27/2015	21.5	76.7	49.1	Poor		2016	PCC - Crack/Joint Sealing	$12,381		
0000155020	2508843	CALDWELL DR	LISBON ST	FRANKFORT ST	271	2	790	Rigid	Local	None	LAKE TERRACE & OAKS	1,000	22	Weak	24.0	84.6	54.3	01/27/2015	21.9	82.5	52.2	Poor		2016	PCC - Crack/Joint Sealing	$12,167		
0000155030	2508823	CALDWELL DR	FRANKFORT ST	JAY ST	695	2	2,157	Rigid	Local	None	LAKE TERRACE & OAKS	1,000	22	Weak	36.0	68.9	52.5	01/27/2015	33.5	65.4	49.5	Poor		2016	PCC - Crack/Joint Sealing	$33,227		
0000155040	2508822	JAY ST	CARTWRIGHT DR	CALDWELL DR	269	2	835	Rigid	Local	None	LAKE TERRACE & OAKS	1,000	22	Weak	34.1	84.0	59.1	01/27/2015	31.7	81.7	56.7	Fair		2017	PCC - Crack/Joint Sealing	$13,192		
0000155050	2508825	JAY ST	CALDWELL DR	CARLSON DR	271	2	843	Rigid	Local	None	LAKE TERRACE & OAKS	1,000	22	Weak	25.9	73.2	49.6	01/27/2015	23.8	69.8	46.8	Poor		2016	PCC - Crack/Joint Sealing	$12,989		
0000155060	2508826	JAY ST	CARLSON DR	PRATT DR	281	2	874	Rigid	Local	None	LAKE TERRACE & OAKS	1,000	22	Weak	28.3	90.3	59.3	01/27/2015	26.2	89.0	57.6	Fair		2018	PCC - Crack/Joint Sealing	$14,150		
0000155070	2508833	CARTWRIGHT DR	FRANKFORT ST	JAY ST	514	2	1,595	Rigid	Local	None	LAKE TERRACE & OAKS	1,000	22	Weak	30.4	79.5	55.0	01/27/2015	28.1	76.7	52.4	Poor		2016	PCC - Crack/Joint Sealing	$24,574		
0000155080	2508832	CARTWRIGHT DR	JAY ST	KILLDEER ST	277	2	868	Rigid	Local	None	LAKE TERRACE & OAKS	1,000	22	Weak	25.9	88.5	57.2	01/27/2015	23.8	87.0	55.4	Fair		2017	PCC - Crack/Joint Sealing	$13,710		
0000155090	2508626	CALDWELL DR	KILLDEER ST	ORIOLE ST	537	2	2,218	Rigid	Local	None	LAKE TERRACE & OAKS	1,000	22	Weak	47.4	95.3	71.4	01/27/2015	44.5	94.5	69.5	Fair		2025	PCC - Crack/Joint Sealing	$42,682		
0000155100	2508623	ORIOLE ST	CARLSON DR	CALDWELL DR	275	2	831	Rigid	Local	None	LAKE TERRACE & OAKS	1,000	22	Weak	40.6	95.9	68.3	01/27/2015	38.2	95.2	66.7	Fair		2024	PCC - Crack/Joint Sealing	$15,590		
0000155110	2508738	ORIOLE ST	CARLSON DR	PRATT DR	1,060	2	3,266	Rigid	Local	None	LAKE TERRACE & OAKS	1,000	22	Weak	46.1	86.9	66.5	01/27/2015	43.2	85.4	64.3	Fair		2020	PCC - Crack/Joint Sealing	$55,539		
0000155120	2508797	LARK ST	CARLSON DR	PRATT DR	806	2	2,426	Rigid	Local	None	LAKE TERRACE & OAKS	1,000	22	Weak	43.5	83.3	63.4	01/27/2015	40.9	80.8	60.9	Fair		2019	PCC - Crack/Joint Sealing	$40,250		
0000155130	2508800	CARLSON DR	KILLDEER ST	LARK ST	276	2	832	Rigid	Local	None	LAKE TERRACE & OAKS	1,000	22	Weak	37.6	90.6	64.1	01/27/2015	35.1	89.4	62.3	Fair		2020	PCC - Crack/Joint Sealing	$14,148		
0000155140	2508624	CARLSON DR	LARK ST	ORIOLE ST	271	2	832	Rigid	Local	None	LAKE TERRACE & OAKS	1,000	22	Weak	40.7	78.8	59.8	01/27/2015	38.3	75.9	57.1	Fair		2017	PCC - Crack/Joint Sealing	$13,133		
0000155150	2508620	CARLSON DR	ORIOLE ST	LAKESHORE DR	338	2	1,037	Rigid	Local	None	LAKE TERRACE & OAKS	1,000	22	Weak	39.2	93.9	66.6	01/27/2015	36.8	93.3	65.1	Fair		2023	PCC - Crack/Joint Sealing	$18,998		
0000155160	2527366	LAKESHORE DR	TRAFFICE CIRCLE	END OF ONEWAY	255	1	910	Rigid	Minor Arterial	Local	LAKE TERRACE & OAKS	7,500	30	Weak	46.0	84.3	65.2	01/27/2015	43.1	82.1	62.6	Fair		2019	PCC - Joint Repair	$50,239		
0000155170	2560702	LAKESHORE DR	END OF ONEWAY	CARLSON DR	149	2	1,081	Rigid	Minor Arterial	Local	LAKE TERRACE & OAKS	7,500	30	Weak	38.4	45.1	41.8	01/27/2015	35.9	42.3	39.1	Very Poor		2016	PCC - Full Depth Slab Repair	$83,052		
0000155180	2508737	LAKESHORE DR	CARLSON DR	PAVE CHANGE	814	2	5,955	Rigid	Minor Arterial	Local	LAKE TERRACE & OAKS	7,500	30	Weak	38.3	32.2	35.3	01/27/2015	35.8	29.8	32.8	Very Poor		2016	PCC - Full Depth Slab Repair	$457,599		
0000155185	12508737	LAKESHORE DR	PAVE CHANGE	PRATT DR	160	2	1,170	Composite	Minor Arterial	Local	LAKE TERRACE & OAKS	7,500	30	Weak	44.6	73.8	59.2	01/27/2015	41.9	70.4	56.2	Fair		2017	AC - Mill and Overlay	$49,139		
0000155190	2508739	LAKESHORE DR	PRATT DR	LEVEE	348	2	960	Composite	Minor Arterial	Local	LAKE TERRACE & OAKS	7,500	34	Weak	51.5	70.0	60.8	01/27/2015	48.6	66.5	57.6	Fair		2017	AC - Mill and Overlay	$40,322		
0000155200	2508740	LAKESHORE DR	LEVEE	PRATT DR	345	2	886	Composite	Minor Arterial	Local	LAKE TERRACE & OAKS	7,500	34	Weak	47.5	84.3	65.9	01/27/2015	44.6	82.1	63.4	Fair		2020	AC - Mill and Overlay	$40,037		
0000155210	2527365	LAKESHORE DR	START OF ONEWAY	TRAFFIC CIRCLE	304	1	1,097	Rigid	Minor Arterial	Local	LAKE TERRACE & OAKS	7,500	30	Weak	37.2	92.5	64.9	01/27/2015	34.7	91.8	63.3	Fair		2021	PCC - Joint Repair	$63,667		

DRAFT

Appendix A RoadMatrix Section Attributes

															Field Measured Conditions				2016 Predicted Conditions									
SectionID	SEGMENTID	Street	From	To	Length (ft)	Lanes	Area (yd^2)	Pavement Type	Functional Class	FHWA Route	Neighborhood	AADT	EGT	Subgrade Strength	RCI	SDI	PCI	PCI Date	RCIYr1	SDIYr1	PCIYr1	PCI Class	Destroyed Road	Need Year (Adjusted)	Need Recommended Rehab (PCI Trigger)	Need Cost (PCI Trigger)	Last Rehab	Last Rehab Date
0000155220	2508764	LAKESHORE DR	TRAFFIC CIRCLE	PAVE CHANGE	517	1	1,453	Rigid	Major Collector	Local	LAKE TERRACE & OAKS	5,000	30	Weak	62.6	92.9	77.8	01/27/2015	59.1	92.2	75.7	Good		2026	PCC - Joint Repair	$95,421		
0000155225	12508764	LAKESHORE DR	PAVE CHANGE	LAKE TERRACE DR	278	1	781	Composite	Major Collector	Local	LAKE TERRACE & OAKS	5,000	30	Weak	58.8	58.6	58.7	01/27/2015	55.3	55.1	55.2	Fair		2017	AC - Mill and Overlay	$32,807		
0000155230	2509062	CARLSON DR	LEON C SIMON DR	FRANKFORT ST	721	2	2,190	Rigid	Local	None	LAKE TERRACE & OAKS	1,000	22	Weak	33.0	56.3	44.7	01/27/2015	30.6	53.0	41.8	Poor		2016	PCC - Crack/Joint Sealing	$33,742		
0000155240	2508841	CARLSON DR	FRANKFORT ST	JAY ST	877	2	2,664	Rigid	Local	None	LAKE TERRACE & OAKS	1,000	22	Weak	29.0	85.5	57.3	01/27/2015	26.8	83.7	55.3	Fair		2017	PCC - Crack/Joint Sealing	$42,069		
0000155250	2509107	PRATT DR	FILMORE AVE	CRESCENT DR	576	2	1,639	Rigid	Local	None	FILMORE	1,000	22	Weak	24.5	55.1	39.8	01/27/2015	22.4	52.0	37.2	Very Poor		2016	PCC - Full Depth Slab Repair	$125,948		
0000155260	2508538	PRATT DR	CRESCENT DR	PRESSBURG DR	1,577	2	4,831	Rigid	Local	None	FILMORE	1,000	22	Weak	18.0	11.9	15.0	01/27/2015	16.3	10.6	13.5	Very Poor		2016	PCC - Reconstruction (Minor Collector/Local)	$2,328,519		
0000155270	2508527	PRATT DR	PRESSBURG DR	BURBANK DR	291	2	905	Rigid	Local	None	FILMORE	1,000	22	Weak	10.0	0.0	5.0	01/27/2015	8.8	0.0	4.4	Failure		2016	PCC - Reconstruction (Minor Collector/Local)	$436,376		
0000155280	2509103	PRATT DR	BURBANK DR	ROBERT E LEE BLVD	964	2	2,976	Rigid	Local	None	FILMORE	1,000	22	Weak	22.9	47.7	35.3	01/27/2015	20.9	44.8	32.9	Very Poor		2016	PCC - Full Depth Slab Repair	$228,654		
0000155290	2509077	PRATT DR	ROBERT E LEE BLVD	PRATT PL	200	2	816	Rigid	Local	None	LAKE TERRACE & OAKS	1,000	22	Weak	17.3	33.7	25.5	01/27/2015	15.7	31.3	23.5	Very Poor		2016	PCC - Reconstruction (Minor Collector/Local)	$393,317		
0000155300	2509069	PRATT DR	PRATT PL	LEON C SIMON DR	324	2	1,337	Rigid	Local	None	LAKE TERRACE & OAKS	1,000	22	Weak	33.6	54.0	43.8	01/27/2015	31.2	50.9	41.1	Poor		2016	PCC - Crack/Joint Sealing	$20,604		
0000155310	2509064	PRATT DR	LEON C SIMON DR	FRANKFORT ST	746	2	3,072	Rigid	Local	None	LAKE TERRACE & OAKS	1,000	22	Weak	30.4	90.5	60.5	01/27/2015	28.1	89.2	58.7	Fair		2019	PCC - Crack/Joint Sealing	$50,964		
0000155320	2509060	PRATT DR	FRANKFORT ST	JAY ST	1,062	2	4,467	Rigid	Local	None	LAKE TERRACE & OAKS	1,000	22	Weak	39.4	85.0	62.2	01/27/2015	37.0	83.0	60.0	Fair		2018	PCC - Crack/Joint Sealing	$72,309		
0000155330	2508799	PRATT DR	JAY ST	KILLDEER ST	275	2	1,131	Rigid	Local	None	LAKE TERRACE & OAKS	1,000	22	Weak	39.4	90.9	65.3	01/27/2015	37.2	89.8	63.5	Fair		2021	PCC - Crack/Joint Sealing	$19,706		
0000155340	2509076	PRATT PL	ROBERT E LEE BLVD	PRATT DR	312	1	911	Rigid	Local	None	LAKE TERRACE & OAKS	1,000	22	Weak	18.4	52.4	35.4	01/27/2015	16.7	49.5	33.1	Very Poor		2016	PCC - Full Depth Slab Repair	$70,005		
0000155350	2509075	CHARLOTTE DR	BURBANK DR	ROBERT E LEE BLVD	961	2	2,814	Rigid	Local	None	FILMORE	1,000	22	Weak	5.6	0.0	2.8	01/27/2015	4.4	0.0	2.2	Failure		2016	PCC - Reconstruction (Minor Collector/Local)	$1,356,151		
0000155360	2508528	PRESSBURG DR	CHATHAM DR	PRATT DR	605	2	1,902	Rigid	Local	None	FILMORE	1,000	22	Weak	9.6	11.7	10.7	01/27/2015	8.4	10.4	9.4	Failure		2016	PCC - Reconstruction (Minor Collector/Local)	$916,615		
0000155370	2562354	FILMORE AVE	PRATT DR	FILMORE AVE	161	1	393	Composite	Minor Arterial	None	FILMORE	7,500	34	Weak	62.8	70.0	66.4	01/27/2015	59.2	66.5	62.9	Fair		2019	AC - Mill and Overlay	$17,330		
0000155380	2524581	FILMORE AVE	FILMORE AVE	PRATT DR	122	1	258	Composite	Minor Arterial	None	FILMORE	7,500	34	Weak	10.5	30.1	20.3	01/27/2015	9.3	27.9	18.6	Very Poor		2016	PCC - Reconstruction (Arterial/Major Collector)	$124,197		
0000155390	2509115	CHARLOTTE DR	PRATT DR	FILMORE AVE	833	2	2,474	Flexible	Local	None	FILMORE	1,000	18	Weak	8.4	1.5	5.0	01/27/2015	6.5	1.0	3.8	Failure		2016	AC - Reconstruction (Minor Collector/Local)	$707,502		
0000155400	2523900	CHARLOTTE DR	FILMORE AVE	PAVE CHANGE	205	2	578	Composite	Local	None	FILMORE	1,000	26	Weak	8.0	47.9	24.0	01/27/2015	0.0	45.3	22.6	Very Poor		2016	PCC - Reconstruction (Minor Collector/Local)	$278,760		
0000155405	12523900	CHARLOTTE DR	PAVE CHANGE	CRESCENT DR	387	2	1,092	Rigid	Local	None	FILMORE	1,000	22	Weak	18.1	38.5	28.3	01/27/2015	16.4	36.0	26.2	Very Poor		2016	PCC - Full Depth Slab Repair	$83,897		
0000155410	2508537	CHARLOTTE DR	CRESCENT DR	MENDEZ DR	723	2	2,296	Rigid	Local	None	FILMORE	1,000	22	Weak	26.8	48.5	37.7	01/27/2015	24.7	45.6	35.2	Very Poor		2016	PCC - Full Depth Slab Repair	$176,426		
0000155420	2509120	CHATHAM DR	PRATT DR	CHASE DR	524	2	1,578	Rigid	Local	None	FILMORE	1,000	22	Weak	50.2	93.7	72.0	01/27/2015	47.3	93.2	70.3	Good		2025	PCC - Crack/Joint Sealing	$30,369		
0000155430	2509111	CHATHAM DR	CHASE DR	FILMORE AVE	817	2	2,310	Rigid	Local	None	FILMORE	1,000	22	Weak	46.6	96.0	71.3	01/27/2015	43.7	95.3	69.5	Fair		2025	PCC - Crack/Joint Sealing	$44,450		
0000155440	2508535	CHATHAM DR	FILMORE AVE	CRESCENT DR	591	2	1,605	Rigid	Local	None	FILMORE	1,000	22	Weak	42.3	93.9	68.1	01/27/2015	39.8	93.3	66.6	Fair		2023	PCC - Crack/Joint Sealing	$29,390		
0000155450	2508531	CHATHAM DR	CRESCENT DR	MENDEZ DR	731	2	2,157	Rigid	Local	None	FILMORE	1,000	22	Weak	41.0	88.9	65.0	01/27/2015	38.6	87.4	63.0	Fair		2020	PCC - Crack/Joint Sealing	$36,684		
0000155460	2508530	CHATHAM DR	MENDEZ DR	PRENTISS AVE	165	2	467	Rigid	Local	None	FILMORE	1,000	22	Weak	43.8	66.5	55.2	01/27/2015	41.2	62.9	52.1	Poor		2016	PCC - Crack/Joint Sealing	$7,188		
0000155470	2507047	CHATHAM DR	PRENTISS AVE	PRENTISS AVE	81	2	216	Rigid	Local	None	FILMORE	1,000	22	Weak	15.3	80.3	47.8	01/27/2015	13.8	77.5	45.7	Poor		2016	PCC - Crack/Joint Sealing	$3,331		
0000155480	2508524	CHATHAM DR	PRENTISS AVE	PRESSBURG DR	601	2	1,722	Rigid	Local	None	FILMORE	1,000	22	Weak	48.4	77.8	63.1	01/27/2015	45.5	74.8	60.2	Fair		2018	PCC - Crack/Joint Sealing	$27,865		
0000155490	2508523	CHATHAM DR	PRESSBURG DR	BURBANK DR	290	2	823	Rigid	Local	None	FILMORE	1,000	22	Weak	45.2	83.7	64.5	01/27/2015	42.4	81.3	61.9	Fair		2019	PCC - Crack/Joint Sealing	$13,648		
0000155500	2509073	CHATHAM DR	BURBANK DR	ROBERT E LEE BLVD	960	2	2,642	Rigid	Local	None	FILMORE	1,000	22	Weak	51.0	82.8	66.9	01/27/2015	48.1	80.3	64.2	Fair		2020	PCC - Crack/Joint Sealing	$44,929		
0000155510	2509118	CHAMBERLAIN DR	CHARLTON DR	CHASE DR	215	2	610	Rigid	Local	None	FILMORE	1,000	22	Weak	31.3	88.2	59.8	01/27/2015	29.0	86.7	57.9	Fair		2018	PCC - Crack/Joint Sealing	$9,875		
0000155520	2509117	CHAMBERLAIN DR	CHASE DR	FILMORE AVE	1,063	2	3,226	Rigid	Local	None	FILMORE	1,000	22	Weak	14.7	17.6	16.2	01/27/2015	13.2	15.9	14.6	Very Poor		2016	PCC - Reconstruction (Minor Collector/Local)	$1,554,791		
0000155530	2523899	CHAMBERLAIN DR	FILMORE AVE	CRESCENT DR	590	2	1,571	Rigid	Local	None	FILMORE	1,000	22	Weak	28.8	49.1	39.0	01/27/2015	26.7	46.2	36.5	Very Poor		2016	PCC - Full Depth Slab Repair	$120,697		
0000155540	2508955	CHAMBERLAIN DR	CRESCENT DR	PRENTISS AVE	896	2	2,729	Rigid	Local	None	FILMORE	1,000	22	Weak	36.8	69.8	53.3	01/27/2015	34.3	66.3	50.3	Poor		2016	PCC - Crack/Joint Sealing	$42,039		
0000155550	2508876	CHAMBERLAIN DR	PRENTISS AVE	BURBANK DR	890	2	2,694	Rigid	Local	None	FILMORE	1,000	22	Weak	11.2	6.4	8.8	01/27/2015	10.0	5.2	7.6	Failure		2016	PCC - Reconstruction (Minor Collector/Local)	$1,298,418		
0000155560	2508872	CHAMBERLAIN DR	BURBANK DR	DEAD END	365	2	1,067	Rigid	Local	None	FILMORE	1,000	22	Weak	16.7	0.0	8.4	01/27/2015	15.1	0.0	7.6	Failure		2016	PCC - Reconstruction (Minor Collector/Local)	$514,515		
0000155570	2508536	MENDEZ DR	CHATHAM DR	CHARLOTTE DR	294	2	859	Rigid	Local	None	FILMORE	1,000	22	Weak	31.0	81.9	56.5	01/27/2015	28.7	79.3	54.0	Poor		2016	PCC - Crack/Joint Sealing	$13,235		
0000155580	2509119	CHASE DR	CHAMBERLAIN DR	CHATHAM DR	296	2	907	Rigid	Local	None	FILMORE	1,000	22	Weak	46.4	99.3	72.9	01/27/2015	43.5	98.7	71.1	Good		2028	PCC - Crack/Joint Sealing	$18,801		
0000155590	2509121	CHARLTON DR	PARIS AVE	CHAMBERLAIN DR	625	2	1,664	Rigid	Local	None	FILMORE	1,000	22	Weak	41.4	83.8	62.6	01/27/2015	39.0	81.4	60.2	Fair		2019	PCC - Crack/Joint Sealing	$27,604		
0000155600	2509123	CHARLTON DR	CHAMBERLAIN DR	PRATT DR	569	2	1,933	Rigid	Local	None	FILMORE	1,000	22	Weak	44.8	92.3	68.6	01/27/2015	42.0	91.6	66.8	Fair		2023	PCC - Crack/Joint Sealing	$35,404		
0000155610	2508990	KING DR	PARIS AVE	OVERTON DR	304	2	903	Flexible	Local	None	FILMORE	1,000	18	Weak	9.0	68.1	38.6	01/27/2015	7.0	65.3	36.2	Very Poor		2016	AC - Mill and Overlay with Base Repairs	$55,535		
0000155620	2508991	KING DR	OVERTON DR	MOORE DR	298	2	888	Flexible	Local	None	FILMORE	1,000	18	Weak	2.2	40.2	21.2	01/27/2015	1.6	34.1	17.9	Very Poor		2016	AC - Reconstruction (Minor Collector/Local)	$253,946		
0000155630	2509127	KING DR	MOORE DR	MILES DR	300	2	916	Flexible	Local	None	FILMORE	1,000	18	Weak	7.3	30.1	18.7	01/27/2015	5.7	23.9	14.8	Very Poor		2016	AC - Reconstruction (Minor Collector/Local)	$261,858		
0000155640	2509131	KING DR	MILES DR	PRATT DR	294	2	869	Flexible	Local	None	FILMORE	1,000	18	Weak	14.7	37.6	26.2	01/27/2015	11.5	31.2	21.4	Very Poor		2016	AC - Reconstruction (Minor Collector/Local)	$248,385		
0000155650	2509130	PRATT DR	CARNOT ST	VAN AVE	889	1	3,638	Rigid	Local	None	DILLARD	1,000	22	Weak	14.3	14.4	14.4	01/27/2015	12.8	12.9	12.9	Very Poor		2016	PCC - Reconstruction (Minor Collector/Local)	$1,753,539		
0000155660	2511058	PRATT DR	VAN AVE	PRATT DR	387	1	1,563	Rigid	Local	None	DILLARD	1,000	22	Weak	10.1	0.0	5.1	01/27/2015	8.9	0.0	4.5	Failure		2016	PCC - Reconstruction (Minor Collector/Local)	$753,215		
0000155670	2562344	PRATT DR	PRATT DR	PARIS AVE	113	1	279	Composite	Local	None	FILMORE	1,000	26	Weak	63.6	84.1	73.9	01/27/2015	60.3	82.0	71.2	Good		2022	AC - Mill and Overlay	$13,247		
0000155680	2562343	PRATT DR	PARIS AVE	PRATT DR	105	1	322	Rigid	Local	None	DILLARD	1,000	22	Weak	35.1	75.2	55.2	01/27/2015	32.6	71.9	52.3	Poor		2016	PCC - Crack/Joint Sealing	$4,954		
0000155690	2560983	MILES DR	PARIS AVE	MILES DR	199	1	597	Flexible	Local	None	FILMORE	1,000	18	Weak	37.5	38.2	37.9	01/27/2015	31.0	31.8	31.4	Very Poor		2016	AC - Mill and Overlay with Base Repairs	$36,748		
0000155700	2508994	MILES DR	MILES DR	OVERTON DR	406	2	1,298	Flexible	Local	None	FILMORE	1,000	18	Weak	19.2	13.9	16.6	01/27/2015	14.9	10.8	12.9	Very Poor		2016	AC - Reconstruction (Minor Collector/Local)	$371,291		
0000155710	2509129	MILES DR	OVERTON DR	MOORE DR	397	2	1,243	Flexible	Local	None	FILMORE	1,000	18	Weak	20.2	6.4	13.3	01/27/2015	15.6	5.0	10.3	Very Poor		2016	AC - Reconstruction (Minor Collector/Local)	$355,594		
0000155720	2509128	MILES DR	MOORE DR	KING DR	645	2	2,260	Flexible	Local	None	FILMORE	1,000	18	Weak	23.8	34.3	29.1	01/27/2015	18.4	27.5	23.0	Very Poor		2016	AC - Reconstruction (Minor Collector/Local)	$646,399		
0000155730	2560984	MILES DR	PARIS AVE	MILES DR	77	2	235	Flexible	Local	None	FILMORE	1,000	18	Weak	21.7	42.0	31.9	01/27/2015	16.6	36.4	26.5	Very Poor		2016	AC - Mill and Overlay with Base Repairs	$14,467		
0000155740	2562320	MILES DR	MILES DR	PARIS AVE	105	1	213	Flexible	Local	None	FILMORE	1,000	18	Weak	37.4	76.3	56.9	01/27/2015	30.9	74.0	52.5	Poor		2016	AC - Mill and Overlay	$8,711		
0000155750	2508992	MOORE DR	MILES DR	KING DR	601	2	1,817	Flexible	Local	None	FILMORE	1,000	18	Weak	25.5	47.9	36.7	01/27/2015	19.9	43.4	31.7	Very Poor		2016	AC - Mill and Overlay with Base Repairs	$111,801		
0000155760	2508993	OVERTON DR	MILES DR	KING DR	862	2	2,810	Flexible	Local	None	FILMORE	1,000	18	Weak	17.9	56.9	37.4	01/27/2015	14.0	53.2	33.6	Very Poor		2016	AC - Mill and Overlay with Base Repairs	$172,908		
0000155770	2519674	CARNOT ST	PRATT DR	DEAD END	345	2	704	Flexible	Local	None	DILLARD	1,000	18	Weak	29.6	57.6	43.6	01/27/2015	23.5	53.9	38.7	Very Poor		2016	AC - Mill and Overlay with Base Repairs	$43,304		
0000155780	2509132	PRATT DR	CARNOT ST	KING DR	674	2	2,704	Rigid	Local	None	FILMORE	1,000	22	Weak	25.9	26.8	26.4	01/27/2015	23.8	24.7	24.3	Very Poor		2016	PCC - Reconstruction (Minor Collector/Local)	$1,303,452		
0000155790	2509126	PRATT DR	KING DR	MIRABEAU AVE	331	2	1,308	Rigid	Local	None	FILMORE	1,000	22	Weak	37.4	56.0	46.7	01/27/2015	34.9	52.8	43.9	Poor		2016	PCC - Crack/Joint Sealing	$20,147		
0000155800	2524300	PRATT DR	MIRABEAU AVE	CHARLTON DR	330	2	1,020	Flexible	Local	None	FILMORE	1,000	18	Weak	11.3	0.0	5.7	01/27/2015	8.8	0.0	4.4	Failure		2016	AC - Reconstruction (Minor Collector/Local)	$291,822		
0000155810	2509122	PRATT DR	CHARLTON DR	CHATHAM DR	299	2	956	Flexible	Local	None	FILMORE	1,000	18	Weak	12.4	0.0	6.2	01/27/2015	9.6	0.0	4.8	Failure		2016	AC - Reconstruction (Minor Collector/Local)	$273,519		
0000155820	2509116	PRATT DR	CHATHAM DR	PAVE CHANGE	150	2	445	Rigid	Local	None	FILMORE	1,000	22	Weak	11.4	0.0	5.7	01/27/2015	10.1	0.0	5.1	Failure		2016	PCC - Reconstruction (Minor Collector/Local)	$214,653		
0000155825	12509116	PRATT DR	PAVE CHANGE	CHARLOTTE DR	149	2	442	Composite	Local	None	FILMORE	1,000	26	Weak	25.8	32.1	29.0	01/27/2015	23.8	29.8	26.8	Very Poor		2016	AC - Mill and Overlay with Base Repairs	$27,217		
0000155830	2509114	PRATT DR	CHARLOTTE DR	FILMORE AVE	543	1	1,681	Rigid	Local	None	FILMORE	1,000	22	Weak	7.2	8.3	7.8	01/27/2015	6.0	7.1	6.6	Failure		2016	PCC - Reconstruction (Minor Collector/Local)	$810,467		
0000155840	2560986	CHURCHILL DR	PARIS AVE	RAYNE DR	254	1	658	Flexible	Local	None	DILLARD	1,000	18	Weak	32.2	80.4	56.3	01/27/2015	25.6	78.4	52.0	Poor		2016	AC - Mill and Overlay	$26,956		
0000155850	2511190	CHURCHILL DR	RAYNE DR	VAN AVE	245	2	758	Flexible	Local	None	DILLARD	1,000	18	Weak	34.1	77.1	55.6	01/27/2015	27.3	74.8	51.1	Poor		2016	AC - Mill and Overlay	$31,029		
0000155860	2511061	CHURCHILL DR	PARIS AVE	RAYNE DR	253	1	681	Flexible	Local	None	DILLARD	1,000	18	Weak	46.7	82.9	64.8	01/27/2015	42.1	80.9	61.5	Fair		2018	AC - Mill and Overlay	$29,286		
0000155870	2506864	VAN AVE	RAYNE DR	CHURCHILL DR	519	2	1,614	Flexible	Local	None	DILLARD	1,000	18	Weak	41.7	77.8	59.8	01/27/2015	36.0	75.6	55.8	Fair		2017	AC - Mill and Overlay	$67,765		
0000155880	2511060	VAN AVE	CHURCHILL DR	RAYNE DR	469	2	1,397	Flexible	Local	None	DILLARD	1,000	18	Weak	37.0	66.5	51.8	01/27/2015	30.5	63.6	47.1	Poor		2016	AC - Mill and Overlay	$57,202		
0000155890	2511059	VAN AVE	RAYNE DR	PRATT DR	379	2	1,224	Flexible	Local	None	DILLARD	1,000	18	Weak	38.5	67.0	52.8	01/27/2015	32.2	64.1	48.2	Poor		2016	AC - Mill and Overlay	$50,143		
0000155900	2511192	RAYNE DR	DEAD END	VAN AVE	237	2	739	Flexible	Local	None	DILLARD	1,000	18	Weak	21.6	78.4	50.0	01/27/2015	16.6	76.2	46.4	Poor		2016	AC - Mill and Overlay	$30,278		
0000155910	2511191	RAYNE DR	VAN AVE	PARIS AVE	540	2	1,514	Flexible	Local	None	DILLARD	1,000	18	Weak	37.9	78.8	58.4	01/27/2015	31.5	76.7	54.1	Poor		2016	AC - Mill and Overlay	$62,003		
0000155920	2560981	RAYNE DR	PARIS AVE	CHURCHILL DR	51	2	240	Flexible	Local	None	DILLARD	1,000	18	Weak	37.5	74.0	55.8	01/27/2015	31.0	71.5	51.3	Poor		2016	AC - Mill and Overlay	$9,844		
0000155930	2511057	RAYNE DR	CHURCHILL DR	VAN AVE	595	2	1,765	Flexible	Local	None	DILLARD	1,000	18	Weak	41.7	75.2	58.5	01/27/2015	36.0	72.8	54.4	Poor		2016	AC - Mill and Overlay	$72,302		
0000155940	2524205	ROBERT E LEE BLVD	ST BERNARD AVE	CARTIER AVE	779	2	2,879	Composite	Minor Arterial	Local	FILMORE	7,500	34	Weak	60.7	82.1	71.4	01/27/2015	57.2	79.5	68.4	Fair		2021	AC - Mill and Overlay	$133,412		
0000155950	2524206	ROBERT E LEE BLVD	CARTIER AVE	DUPLESSIS ST	316	2	1,150	Composite	Minor Arterial	Local	FILMORE	7,500	34	Weak	82.9	92.1	87.5	01/27/2015	80.4	91.3	85.9	Excellent		2028	AC - Mill and Overlay	$63,342		
0000155960	2524236	ROBERT E LEE BLVD	DUPLESSIS ST	PERLITA ST	303	2	1,157	Composite	Minor Arterial	Local	FILMORE	7,500	34	Weak	88.1	89.3	88.7	01/27/2015	86.6	87.8	87.2	Excellent		2028	AC - Mill and Overlay	$63,721		
0000155970	2524237	ROBERT E LEE BLVD	PERLITA ST	HAMBURG ST	291	2	1,111	Composite	Minor Arterial	Local	FILMORE	7,500	34	Weak	70.6	91.8	81.2	01/27/2015	67.1	91.0	79.1	Good		2026	AC - Mill and Overlay	$58,268		

DRAFT

Stantec

Appendix A RoadMatrix Section Attributes

															Field Measured Conditions				2016 Predicted Conditions										
SectionID	SEGMENTID	Street	From	To	Length (ft)	Lanes	Area (yd^2)	Pavement Type	Functional Class	FHWA Route	Neighborhood	AADT	EGT	Subgrade Strength	RCI	SDI	PCI	PCI Date	RCIYr1	SDIYr1	PCIYr1	PCI Class	Destroyed Road	Need Year (Adjusted)	Need Recommended Rehab (PCI Trigger)	Need Cost (PCI Trigger)	Last Rehab	Last Rehab Date
0000155980	2559303	ROBERT E LEE BLVD	HAMBURG ST	HAMBURG ST	28	2	99	Composite	Minor Arterial	Local	FILMORE	7,500	34	Weak	73.4	84.2	78.8	01/27/2015	70.0	82.0	76.0	Good		2023	AC - Mill and Overlay	$4,820		
0000155990	2524238	ROBERT E LEE BLVD	HAMBURG ST	PARIS AVE	278	2	1,034	Composite	Minor Arterial	Local	FILMORE	7,500	34	Weak	66.1	88.9	77.5	01/27/2015	62.4	87.4	74.9	Good		2024	AC - Mill and Overlay	$51,607		
0000156000	2509072	ROBERT E LEE BLVD	PARIS AVE	LEON C SIMON DR	79	2	315	Rigid	Minor Arterial	Local	FILMORE	7,500	30	Weak	45.2	97.9	71.6	01/27/2015	42.4	97.3	69.9	Fair		2027	PCC - Joint Repair	$21,191		
0000156010	2524011	ROBERT E LEE BLVD	LEON C SIMON DR	CHATHAM DR	523	2	2,226	Rigid	Major Collector	Local	FILMORE	5,000	30	Weak	58.7	97.2	78.0	01/27/2015	55.2	96.7	76.0	Good		2029	PCC - Joint Repair	$157,406		
0000156020	2524016	ROBERT E LEE BLVD	CHATHAM DR	CHARLOTTE DR	295	2	1,058	Rigid	Major Collector	Local	FILMORE	5,000	30	Weak	46.2	81.0	63.6	01/27/2015	43.3	78.3	60.8	Fair		2019	PCC - Joint Repair	$58,426		
0000156030	2524017	ROBERT E LEE BLVD	CHARLOTTE DR	PRATT DR	291	2	1,111	Rigid	Major Collector	Local	FILMORE	5,000	30	Weak	23.1	49.5	36.3	01/27/2015	21.1	46.6	33.9	Very Poor		2016	PCC - Full Depth Slab Repair	$85,348		
0000156040	2524018	ROBERT E LEE BLVD	PRATT DR	START OF BRIDGE	237	2	657	Flexible	Major Collector	Local	FILMORE	5,000	30	Weak	12.6	5.8	9.2	01/27/2015	9.8	4.5	7.2	Failure		2016	AC - Reconstruction (Arterial/Major Collector)	$187,981		
0000156050	2523923	ROBERT E LEE BLVD	START OF BRIDGE	END OF BRIDGE	320	2	961	Flexible	Major Collector	Local	ST. ANTHONY	5,000	30	Weak	17.6	3.9	10.8	01/27/2015	13.8	2.9	8.4	Failure		2016	AC - Reconstruction (Arterial/Major Collector)	$274,854		
0000156060	2530177	ROBERT E LEE BLVD	END OF BRIDGE	WARRINGTON DR	187	2	319	Flexible	Major Collector	Local	ST. ANTHONY	5,000	30	Weak	11.3	0.0	5.7	01/27/2015	8.8	0.0	4.4	Failure		2016	AC - Reconstruction (Arterial/Major Collector)	$91,162		
0000156070	2519624	ROBERT E LEE BLVD	WARRINGTON DR	WICKFIELD DR	72	2	210	Composite	Major Collector	Local	ST. ANTHONY	5,000	34	Weak	25.4	22.9	24.2	01/27/2015	23.3	20.9	22.1	Very Poor		2016	PCC - Reconstruction (Arterial/Major Collector)	$101,168		
0000156080	2519626	ROBERT E LEE BLVD	WICKFIELD DR	WALDO DR	191	2	528	Composite	Major Collector	Local	ST. ANTHONY	5,000	34	Weak	21.3	29.4	25.4	01/27/2015	19.3	27.2	23.3	Very Poor		2016	PCC - Reconstruction (Arterial/Major Collector)	$254,606		
0000156090	2519627	ROBERT E LEE BLVD	WALDO DR	WINGATE DR	60	1	184	Rigid	Major Collector	Local	ST. ANTHONY	5,000	34	Weak	3.6	59.4	31.6	01/27/2015	2.4	56.1	29.3	Very Poor		2016	PCC - Full Depth Slab Repair	$14,156		
0000156100	2519629	ROBERT E LEE BLVD	WINGATE DR	WAINWRIGHT DR	209	1	621	Rigid	Major Collector	Local	ST. ANTHONY	5,000	30	Weak	66.8	94.9	80.9	01/27/2015	63.2	94.1	78.7	Good		2028	PCC - Joint Repair	$42,837		
0000156110	2519630	ROBERT E LEE BLVD	WAINWRIGHT DR	WAINWRIGHT DR & WILDAIR DR	42	1	146	Rigid	Major Collector	Local	ST. ANTHONY	5,000	30	Weak	81.0	100.0	90.5	01/27/2015	78.3	99.4	88.9	Excellent		2034	PCC - Joint Repair	$11,644		
0000156120	2519511	ROBERT E LEE BLVD	WILDAIR DR	WADSWORTH DR	237	1	728	Rigid	Major Collector	Local	ST. ANTHONY	5,000	30	Weak	76.5	95.7	86.1	01/27/2015	73.3	95.0	84.2	Good		2030	PCC - Joint Repair	$52,752		
0000156122	2560696	ROBERT E LEE BLVD	WADSWORTH DR	WILTON DR	13	1	47	Rigid	Major Collector	Local	ST. ANTHONY	5,000	30	Weak	74.3	100.0	87.2	01/27/2015	71.0	99.4	85.2	Excellent		2033	PCC - Joint Repair	$3,677		
0000156130	2518443	ROBERT E LEE BLVD	WILTON DR	ST ANTHONY AVE	252	1	743	Rigid	Major Collector	Local	ST. ANTHONY	5,000	30	Weak	35.3	97.0	67.2	01/27/2015	32.8	98.5	65.7	Fair		2024	PCC - Joint Repair	$46,425		
0000156140	2519517	ROBERT E LEE BLVD	ST ANTHONY AVE	ST ANTHONY AVE	63	1	209	Rigid	Major Collector	Local	ST. ANTHONY	5,000	30	Weak	48.4	94.4	70.4	01/27/2015	43.5	93.6	68.6	Fair		2025	PCC - Joint Repair	$13,366		
0000156150	2519239	ROBERT E LEE BLVD	ST ANTHONY AVE	CAMERON BLVD	330	1	964	Rigid	Major Collector	Local	ST. ANTHONY	5,000	30	Weak	72.8	96.9	84.8	01/27/2015	69.2	96.4	82.8	Good		2030	PCC - Joint Repair	$69,864		
0000156160	2519668	ROBERT E LEE BLVD	CAMERON BLVD	CAMERON BLVD	57	1	185	Rigid	Major Collector	Local	ST. ANTHONY	5,000	30	Weak	78.1	100.0	89.1	01/27/2015	75.1	99.4	87.3	Excellent		2034	PCC - Joint Repair	$14,808		
0000156170	2519249	ROBERT E LEE BLVD	CAMERON BLVD	CURIE ST	142	1	414	Rigid	Major Collector	Local	ST. ANTHONY	5,000	30	Weak	83.3	100.0	91.7	01/27/2015	80.8	99.4	90.1	Excellent		2035	PCC - Joint Repair	$33,937		
0000156180	2559779	ROBERT E LEE BLVD	CURIE ST	PASTEUR BLVD	154	1	444	Rigid	Major Collector	Local	ST. ANTHONY	5,000	30	Weak	79.9	99.0	89.5	01/27/2015	76.1	98.5	87.3	Excellent		2033	PCC - Joint Repair	$34,669		
0000156190	2519368	ROBERT E LEE BLVD	PASTEUR BLVD	PASTEUR BLVD	51	1	161	Rigid	Major Collector	Local	ST. ANTHONY	5,000	30	Weak	86.9	100.0	93.5	01/27/2015	85.4	99.4	92.4	Excellent		2036				
0000156200	2519250	ROBERT E LEE BLVD	PASTEUR BLVD	VERMILLION BLVD	295	1	869	Rigid	Major Collector	Local	ST. ANTHONY	5,000	30	Weak	79.8	98.3	89.1	01/27/2015	77.0	97.7	87.4	Excellent		2033	PCC - Joint Repair	$67,813		
0000156210	2519715	ROBERT E LEE BLVD	VERMILLION BLVD	VERMILLION BLVD	56	1	177	Rigid	Major Collector	Local	ST. ANTHONY	5,000	30	Weak	81.7	98.4	90.1	01/27/2015	79.1	97.8	88.5	Excellent		2033	PCC - Joint Repair	$13,805		
0000156220	2519251	ROBERT E LEE BLVD	VERMILLION BLVD	ELYSIAN FIELDS AVE	310	1	897	Rigid	Major Collector	Local	ST. ANTHONY	5,000	30	Weak	66.5	97.3	81.9	01/27/2015	62.9	96.8	79.9	Good		2030	PCC - Joint Repair	$65,032		
0000156230	2519943	ROBERT E LEE BLVD	ELYSIAN FIELDS AVE	ELYSIAN FIELDS AVE	134	1	413	Rigid	Major Collector	Local	MILNEBURG	5,000	30	Weak	29.9	98.0	64.0	01/27/2015	27.7	97.4	62.6	Fair		2022	PCC - Joint Repair	$24,566		
0000156240	2519953	ROBERT E LEE BLVD	ELYSIAN FIELDS AVE	MARIGNY ST	351	2	1,328	Rigid	Major Collector	Local	MILNEBURG	5,000	30	Weak	43.6	86.4	65.0	01/27/2015	41.0	84.8	62.9	Fair		2020	PCC - Joint Repair	$75,204		
0000156250	2519963	ROBERT E LEE BLVD	MARIGNY ST	MANDEVILLE ST	359	2	1,347	Composite	Major Collector	Local	MILNEBURG	5,000	34	Weak	95.6	87.0	91.3	01/27/2015	94.8	85.5	90.2	Excellent		2032	AC - Mill and Overlay	$81,930		
0000156260	2519988	ROBERT E LEE BLVD	MANDEVILLE ST	SPAIN ST	359	2	1,363	Composite	Major Collector	Local	MILNEBURG	5,000	34	Weak	93.6	87.4	90.5	01/27/2015	93.1	85.9	89.5	Excellent		2030	AC - Mill and Overlay	$78,857		
0000156270	2519992	ROBERT E LEE BLVD	SPAIN ST	ST ROCH AVE	314	2	1,180	Composite	Major Collector	Local	MILNEBURG	5,000	34	Weak	90.2	81.4	85.8	01/27/2015	88.8	78.7	83.8	Good		2026	AC - Mill and Overlay	$61,845		
0000156280	2519117	ROBERT E LEE BLVD	ST ROCH AVE	ST ROCH AVE	88	2	341	Composite	Major Collector	Local	MILNEBURG	5,000	34	Weak	89.0	78.9	84.0	01/27/2015	87.5	76.0	81.8	Good		2025	AC - Mill and Overlay	$17,437		
0000156290	2519778	ROBERT E LEE BLVD	ST ROCH AVE	MUSIC ST	316	2	1,222	Composite	Major Collector	Local	MILNEBURG	5,000	34	Weak	91.8	82.0	86.9	01/27/2015	91.0	79.4	85.2	Excellent		2027	AC - Mill and Overlay	$65,649		
0000156300	2520042	ROBERT E LEE BLVD	MUSIC ST	ARTS ST	358	2	1,321	Composite	Major Collector	Local	MILNEBURG	5,000	34	Weak	88.6	89.5	89.1	01/27/2015	87.1	88.0	87.6	Excellent		2028	AC - Mill and Overlay	$72,768		
0000156310	2520046	ROBERT E LEE BLVD	ARTS ST	PAINTERS ST	358	2	1,305	Composite	Major Collector	Local	MILNEBURG	5,000	34	Weak	100.0	89.3	94.7	01/27/2015	99.4	87.8	93.6	Excellent		2037				
0000156320	2519795	ROBERT E LEE BLVD	PAINTERS ST	FRANKLIN AVE	327	2	1,224	Composite	Major Collector	Local	MILNEBURG	5,000	34	Weak	100.0	92.4	96.2	01/27/2015	99.4	91.7	95.6	Excellent		2038				
0000156330	2519076	ROBERT E LEE BLVD	FRANKLIN AVE	EADS ST	326	1	816	Flexible	Local	None	MILNEBURG	1,000	18	Weak	52.4	77.0	64.7	01/27/2015	48.3	74.7	61.5	Fair		2018	AC - Mill and Overlay	$35,105		
0000156340	2519946	ROBERT E LEE BLVD	EADS ST	LAFAYE ST	360	1	960	Flexible	Local	None	MILNEBURG	1,000	18	Weak	24.4	17.9	21.2	01/27/2015	18.9	14.0	16.5	Very Poor		2016	AC - Reconstruction (Minor Collector/Local)	$274,663		
0000156350	2520040	ROBERT E LEE BLVD	LAFAYE ST	BACCICH ST	360	1	983	Flexible	Local	None	MILNEBURG	1,000	18	Weak	59.1	45.9	52.3	01/27/2015	55.6	40.9	48.3	Poor		2016	AC - Mill and Overlay	$40,272		
0000156360	2520339	ROBERT E LEE BLVD	BACCICH ST	PEOPLES AVE	317	2	1,122	Flexible	Local	None	MILNEBURG	1,000	18	Weak	52.7	56.1	44.4	01/27/2015	26.0	52.4	39.2	Very Poor		2016	AC - Mill and Overlay with Base Repairs	$69,051		
0000156370	2519407	ROBERT E LEE BLVD	BACCICH ST	LAFAYE ST	360	1	941	Flexible	Local	None	MILNEBURG	1,000	18	Weak	63.6	83.5	73.6	01/27/2015	60.6	81.5	71.1	Good		2022	AC - Mill and Overlay	$44,708		
0000156380	2519406	ROBERT E LEE BLVD	LAFAYE ST	EADS ST	357	1	929	Flexible	Local	None	MILNEBURG	1,000	18	Weak	45.9	59.8	52.9	01/27/2015	41.3	56.3	48.8	Poor		2016	AC - Mill and Overlay	$38,051		
0000156390	2519405	ROBERT E LEE BLVD	EADS ST	FRANKLIN AVE	328	1	917	Flexible	Local	None	MILNEBURG	1,000	18	Weak	47.1	59.9	53.5	01/27/2015	42.5	56.4	49.5	Poor		2016	AC - Mill and Overlay	$37,573		
0000156400	2559121	ROBERT E LEE BLVD	FRANKLIN AVE	PAINTERS ST	328	2	1,208	Composite	Major Collector	Local	MILNEBURG	5,000	34	Weak	76.6	81.9	79.3	01/27/2015	73.4	79.3	76.4	Good		2023	AC - Mill and Overlay	$58,836		
0000156410	2519403	ROBERT E LEE BLVD	PAINTERS ST	ARTS ST	358	2	1,370	Composite	Major Collector	Local	MILNEBURG	5,000	34	Weak	64.0	67.3	65.7	01/27/2015	60.4	63.7	62.1	Fair		2019	AC - Mill and Overlay	$60,428		
0000156420	2519402	ROBERT E LEE BLVD	ARTS ST	MUSIC ST	358	2	1,366	Composite	Major Collector	Local	MILNEBURG	5,000	34	Weak	87.4	88.3	87.9	01/27/2015	85.9	86.8	86.4	Excellent		2027	AC - Mill and Overlay	$73,387		
0000156430	2562520	ROBERT E LEE BLVD	MUSIC ST	ST ROCH AVE	316	2	1,240	Composite	Major Collector	Local	MILNEBURG	5,000	34	Weak	94.1	91.1	92.6	01/27/2015	93.4	90.1	91.8	Excellent		2032	AC - Mill and Overlay	$75,404		
0000156440	2519401	ROBERT E LEE BLVD	ST ROCH AVE	ST ROCH AVE	88	2	349	Composite	Major Collector	Local	MILNEBURG	5,000	34	Weak	91.6	81.8	86.7	01/27/2015	90.8	79.2	85.0	Excellent		2027	AC - Mill and Overlay	$18,756		
0000156450	2519400	ROBERT E LEE BLVD	ST ROCH AVE	SPAIN ST	315	2	1,182	Composite	Major Collector	Local	MILNEBURG	5,000	34	Weak	86.7	92.7	89.7	01/27/2015	85.1	92.0	88.6	Excellent		2029	AC - Mill and Overlay	$66,757		
0000156460	2519399	ROBERT E LEE BLVD	SPAIN ST	MANDEVILLE ST	358	2	1,389	Composite	Major Collector	Local	MILNEBURG	5,000	34	Weak	88.9	89.4	89.2	01/27/2015	87.4	87.9	87.7	Excellent		2028	AC - Mill and Overlay	$76,513		
0000156470	2519398	ROBERT E LEE BLVD	MANDEVILLE ST	MARIGNY ST	359	2	1,347	Composite	Major Collector	Local	MILNEBURG	5,000	34	Weak	81.4	85.7	83.6	01/27/2015	78.7	83.9	81.3	Good		2025	AC - Mill and Overlay	$68,925		
0000156480	2525204	ROBERT E LEE BLVD	MARIGNY ST	ELYSIAN FIELDS AVE	351	2	1,169	Rigid	Major Collector	Local	MILNEBURG	5,000	30	Weak	51.3	98.0	74.7	01/27/2015	48.4	97.4	72.9	Good		2028	PCC - Joint Repair	$80,654		
0000156490	2519397	ROBERT E LEE BLVD	ELYSIAN FIELDS AVE	ELYSIAN FIELDS AVE	133	2	438	Rigid	Major Collector	Local	MILNEBURG	5,000	30	Weak	32.5	87.6	60.1	01/27/2015	30.1	86.1	58.1	Fair		2018	PCC - Joint Repair	$23,609		
0000156500	2519396	ROBERT E LEE BLVD	ELYSIAN FIELDS AVE	VERMILLION BLVD	307	1	891	Rigid	Major Collector	Local	ST. ANTHONY	5,000	30	Weak	65.9	95.1	80.5	01/27/2015	62.2	94.3	78.3	Good		2028	PCC - Joint Repair	$61,462		
0000156502	2560687	ROBERT E LEE BLVD	VERMILLION BLVD	VERMILLION BLVD	39	1	136	Rigid	Major Collector	Local	ST. ANTHONY	5,000	30	Weak	80.3	100.0	90.2	01/27/2015	77.5	99.4	88.5	Excellent		2034	PCC - Joint Repair	$10,880		
0000156510	2560688	ROBERT E LEE BLVD	VERMILLION BLVD	VERMILLION BLVD	19	1	77	Rigid	Major Collector	Local	ST. ANTHONY	5,000	30	Weak	73.4	100.0	86.7	01/27/2015	70.0	99.4	84.7	Good		2033	PCC - Joint Repair	$5,983		
0000156512	2519395	ROBERT E LEE BLVD	VERMILLION BLVD	PASTEUR BLVD	241	1	708	Rigid	Major Collector	Local	ST. ANTHONY	5,000	30	Weak	78.1	83.8	81.0	01/27/2015	75.1	81.4	78.3	Good		2023	PCC - Joint Repair	$43,166		
0000156520	2560689	ROBERT E LEE BLVD	PASTEUR BLVD	PASTEUR BLVD	55	1	160	Rigid	Major Collector	Local	ST. ANTHONY	5,000	30	Weak	72.8	56.0	64.4	01/27/2015	69.4	52.8	61.1	Fair		2018	PCC - Joint Repair	$8,646		
0000156530	2560690	ROBERT E LEE BLVD	PASTEUR BLVD	PASTEUR BLVD	51	1	154	Rigid	Major Collector	Local	ST. ANTHONY	5,000	30	Weak	84.7	50.5	67.6	01/27/2015	82.6	47.6	65.1	Fair		2020	PCC - Joint Repair	$8,744		
0000156540	2519394	ROBERT E LEE BLVD	PASTEUR BLVD	CURIE ST	153	1	443	Rigid	Major Collector	Local	ST. ANTHONY	5,000	30	Weak	77.4	89.9	83.7	01/27/2015	74.3	88.4	81.4	Good		2026	PCC - Joint Repair	$29,101		
0000156550	2519393	ROBERT E LEE BLVD	CURIE ST	CAMERON BLVD	142	1	417	Rigid	Major Collector	Local	ST. ANTHONY	5,000	30	Weak	82.9	74.0	78.5	01/27/2015	80.4	70.6	75.5	Good		2023	PCC - Joint Repair	$25,397		
0000156560	2560692	ROBERT E LEE BLVD	CAMERON BLVD	CAMERON BLVD	57	1	173	Rigid	Major Collector	Local	ST. ANTHONY	5,000	30	Weak	80.2	62.1	71.2	01/27/2015	77.4	58.6	68.0	Fair		2021	PCC - Joint Repair	$10,014		
0000156570	2560695	ROBERT E LEE BLVD	CAMERON BLVD	CAMERON BLVD	61	1	176	Rigid	Major Collector	Local	ST. ANTHONY	5,000	30	Weak	77.3	100.0	88.7	01/27/2015	74.2	99.4	86.8	Excellent		2034	PCC - Joint Repair	$14,097		
0000156580	2519392	ROBERT E LEE BLVD	CAMERON BLVD	ST ANTHONY AVE	270	1	772	Rigid	Major Collector	Local	ST. ANTHONY	5,000	30	Weak	75.4	98.7	87.1	01/27/2015	72.1	98.2	85.2	Excellent		2032	PCC - Joint Repair	$58,798		
0000156590	2519391	ROBERT E LEE BLVD	ST ANTHONY AVE	ST ANTHONY AVE	62	1	187	Rigid	Major Collector	Local	ST. ANTHONY	5,000	30	Weak	23.5	98.6	61.1	01/27/2015	21.4	98.1	59.8	Fair		2021	PCC - Joint Repair	$10,858		
0000156600	2519390	ROBERT E LEE BLVD	ST ANTHONY AVE	WADSWORTH DR	264	1	793	Rigid	Major Collector	Local	ST. ANTHONY	5,000	30	Weak	66.0	100.0	83.0	01/27/2015	62.3	99.4	80.9	Good		2032	PCC - Joint Repair	$60,397		
0000156602	2559783	ROBERT E LEE BLVD	WADSWORTH DR	WADSWORTH DR	12	1	46	Rigid	Major Collector	Local	ST. ANTHONY	5,000	30	Weak	93.9	100.0	97.0	01/27/2015	93.3	99.4	96.4	Excellent		2039				
0000156610	2519276	ROBERT E LEE BLVD	WADSWORTH DR	WAINWRIGHT DR	226	1	673	Rigid	Major Collector	Local	ST. ANTHONY	5,000	30	Weak	77.4	98.4	87.9	01/27/2015	74.3	97.8	86.1	Excellent		2032	PCC - Joint Repair	$51,226		
0000156620	2560698	ROBERT E LEE BLVD	WAINWRIGHT DR	WAINWRIGHT DR	42	1	150	Rigid	Major Collector	Local	ST. ANTHONY	5,000	30	Weak	76.3	100.0	88.2	01/27/2015	73.1	99.4	86.3	Excellent		2034	PCC - Joint Repair	$11,973		
0000156630	2519275	ROBERT E LEE BLVD	WAINWRIGHT DR	WALDO DR	209	1	629	Rigid	Major Collector	Local	ST. ANTHONY	5,000	30	Weak	79.0	46.8	62.9	01/27/2015	76.1	43.9	60.0	Fair		2018	PCC - Joint Repair	$33,901		
0000156640	2560699	ROBERT E LEE BLVD	WALDO DR	WALDO DR	60	1	175	Rigid	Major Collector	Local	ST. ANTHONY	5,000	30	Weak	7.3	15.4	11.4	01/27/2015	6.1	13.9	10.0	Very Poor		2016	PCC - Reconstruction (Arterial/Major Collector)	$84,565		
0000156650	2519274	ROBERT E LEE BLVD	WALDO DR	WARRINGTON DR	190	1	523	Composite	Major Collector	Local	ST. ANTHONY	5,000	34	Weak	12.5	0.4	6.5	01/27/2015	11.2	0.0	5.6	Failure		2016	PCC - Reconstruction (Arterial/Major Collector)	$252,036		
0000156660	2559781	ROBERT E LEE BLVD	WARRINGTON DR	WARRINGTON DR	74	1	244	Composite	Major Collector	Local	ST. ANTHONY	5,000	34	Weak	11.3	3.5	7.4	01/27/2015	10.1	2.3	6.2	Failure		2016	PCC - Reconstruction (Arterial/Major Collector)	$117,502		
0000156670	2530176	ROBERT E LEE BLVD	ROBERT E LEE BLVD	START OF BRIDGE	154	1	240	Flexible	Major Collector	Local	ST. ANTHONY	5,000	30	Weak	21.6	0.0	10.8	01/27/2015	16.6	0.0	8.3	Failure		2016	AC - Reconstruction (Arterial/Major Collector)	$68,666		
0000156680	2508521	ROBERT E LEE BLVD	END OF BRIDGE	PRATT DR	241	1	763	Flexible	Major Collector	Local	FILMORE	5,000	30	Weak	7.5	6.1	6.8	01/27/2015	5.8	4.7	5.3	Failure		2016	AC - Reconstruction (Arterial/Major Collector)	$218,167		
0000156690	2509078	ROBERT E LEE BLVD	PRATT DR	PRATT PL	196	1	703	Rigid	Major Collector	Local	LAKE TERRACE & OAKS	5,000	30	Weak	28.4	42.9	35.7	01/27/2015	26.3	40.4	33.4	Very Poor		2016	PCC - Full Depth Slab Repair	$54,004		
0000156700	2559784	ROBERT E LEE BLVD	PRATT PL	CHARLOTTE DR	90	2	333	Rigid	Major Collector	Local	FILMORE	5,000	30	Weak	34.7	80.9	57.8	01/27/2015	32.2	78.2	55.2	Fair		2017	PCC - Joint Repair	$17,489		
0000156710	2509074	ROBERT E LEE BLVD	CHARLOTTE DR	LEON C SIMON DR	348	2	1,205	Rigid	Major Collector	Local	FILMORE	5,000	30	Weak	49.3	98.0	73.7	01/27/2015	46.4	97.4	71.9	Good		2027	PCC - Joint Repair	$81,109		
0000156720	2524015	ROBERT E LEE BLVD	LEON C SIMON DR	LEON C SIMON DR	390	2	1,151	Rigid	Minor Arterial	Local	FILMORE	7,500	30	Weak	46.0	95.4	70.7	01/27/2015	43.1	94.6	68.9	Fair		2025	PCC - Joint Repair	$73,721		

DRAFT

															Field Measured Conditions				2016 Predicted Conditions									
SectionID	SEGMENTID	Street	From	To	Length (ft)	Lanes	Area (yd^2)	Pavement Type	Functional Class	FHWA Route	Neighborhood	AADT	EGT	Subgrade Strength	RCI	SDI	PCI	PCI Date	RCIYr1	SDIYr1	PCIYr1	PCI Class	Destroyed Road	Need Year (Adjusted)	Need Recommended Rehab (PCI Trigger)	Need Cost (PCI Trigger)	Last Rehab	Last Rehab Date
0000156730	2508871	ROBERT E LEE BLVD	LEON C SIMON DR	PARIS AVE	168	2	672	Rigid	Minor Arterial	Local	FILMORE	7,500	30	Weak	31.6	100.0	65.8	01/27/2015	29.3	99.4	64.4	Fair		2024	PCC - Joint Repair	$42,016		
0000156740	2508866	ROBERT E LEE BLVD	PARIS AVE	HAMBURG ST	276	2	1,037	Composite	Minor Arterial	Local	FILMORE	7,500	34	Weak	59.1	86.4	72.8	01/27/2015	55.6	84.8	70.2	Good		2022	AC - Mill and Overlay	$49,278		
0000156750	2508863	ROBERT E LEE BLVD	HAMBURG ST	PERLITA ST	320	2	1,176	Composite	Minor Arterial	Local	FILMORE	7,500	34	Weak	78.3	93.9	86.1	01/27/2015	75.4	93.3	84.4	Good		2029	AC - Mill and Overlay	$66,387		
0000156760	2508457	ROBERT E LEE BLVD	PERLITA ST	DUPLESSIS ST	299	2	1,142	Composite	Minor Arterial	Local	FILMORE	7,500	34	Weak	70.2	92.5	81.4	01/27/2015	66.7	91.8	79.3	Good		2026	AC - Mill and Overlay	$59,853		
0000156770	2508453	ROBERT E LEE BLVD	DUPLESSIS ST	CARTIER DR	317	2	1,206	Composite	Minor Arterial	Local	FILMORE	7,500	34	Weak	68.4	95.4	81.9	01/27/2015	64.9	94.6	79.8	Good		2028	AC - Mill and Overlay	$66,433		
0000156780	2508449	ROBERT E LEE BLVD	CARTIER DR	ST BERNARD AVE	758	2	2,868	Composite	Minor Arterial	Local	FILMORE	7,500	34	Weak	80.1	93.4	86.8	01/27/2015	77.3	92.8	85.1	Excellent		2028	AC - Mill and Overlay	$157,972		
0000156790	2524012	LEON C SIMON DR	ROBERT E LEE BLVD	ROBERT E LEE BLVD	496	2	2,039	Rigid	Minor Arterial	Local	FILMORE	7,500	30	Weak	40.7	100.0	70.4	01/27/2015	38.3	99.4	68.9	Fair		2026	PCC - Joint Repair	$133,845		
0000156800	2524013	LEON C SIMON DR	ROBERT E LEE BLVD	CALDWELL DR	293	2	1,610	Rigid	Minor Arterial	Local	LAKE TERRACE & OAKS	7,500	30	Weak	58.8	95.0	76.9	10/24/2015	55.3	94.2	74.8	Good		2027	PCC - Joint Repair	$108,343	PCC - Full Depth Slab Repair	10/24/2015
0000156810	2524014	LEON C SIMON DR	CALDWELL DR	CARLSON DR	243	2	856	Rigid	Minor Arterial	Local	LAKE TERRACE & OAKS	7,500	30	Weak	54.7	95.0	74.9	10/24/2015	51.6	94.2	72.9	Good		2026	PCC - Joint Repair	$56,231	PCC - Full Depth Slab Repair	10/24/2015
0000156820	2524019	LEON C SIMON DR	CARLSON DR	PRATT DR	283	2	1,060	Rigid	Minor Arterial	Local	LAKE TERRACE & OAKS	7,500	30	Weak	56.3	95.0	75.7	10/24/2015	53.0	94.2	73.6	Good		2027	PCC - Joint Repair	$71,314	PCC - Full Depth Slab Repair	10/24/2015
0000156830	2524021	LEON C SIMON DR	PRATT DR	PAVE CHANGE	869	2	2,907	Rigid	Minor Arterial	Local	ST. ANTHONY	7,500	30	Weak	50.5	99.9	75.2	01/27/2015	47.6	99.3	73.5	Good		2029	PCC - Joint Repair	$205,564		
0000156835	12524021	LEON C SIMON DR	PAVE CHANGE	WALDO DR	187	2	626	Composite	Minor Arterial	Local	ST. ANTHONY	7,500	34	Weak	76.0	80.4	78.2	01/27/2015	72.7	77.6	75.2	Good		2022	AC - Mill and Overlay	$29,719		
0000156840	2518920	LEON C SIMON DR	WALDO DR	WAINWRIGHT DR	267	2	1,358	Composite	Minor Arterial	Local	ST. ANTHONY	7,500	34	Weak	85.9	76.5	81.2	01/27/2015	84.2	73.3	78.8	Good		2024	AC - Mill and Overlay	$67,748		
0000156850	2519508	LEON C SIMON DR	WAINWRIGHT DR	WADSWORTH DR	265	2	1,013	Composite	Minor Arterial	Local	ST. ANTHONY	7,500	34	Weak	85.8	79.0	82.4	01/27/2015	84.1	76.1	80.1	Good		2024	AC - Mill and Overlay	$50,576		
0000156860	2519537	LEON C SIMON DR	WADSWORTH DR	ST ANTHONY AVE	278	2	1,044	Composite	Minor Arterial	Local	ST. ANTHONY	7,500	34	Weak	76.2	76.3	76.3	01/27/2015	73.0	73.1	73.1	Good		2022	AC - Mill and Overlay	$49,579		
0000156870	2519538	LEON C SIMON DR	ST ANTHONY AVE	ST ANTHONY AVE	59	2	289	Composite	Minor Arterial	Local	ST. ANTHONY	7,500	34	Weak	43.8	83.2	63.5	01/27/2015	41.2	80.7	61.0	Fair		2019	AC - Mill and Overlay	$12,762		
0000156880	2519539	LEON C SIMON DR	ST ANTHONY AVE	CAMERON BLVD	263	2	957	Composite	Minor Arterial	Local	ST. ANTHONY	7,500	34	Weak	92.1	71.9	81.9	01/27/2015	91.3	68.3	79.8	Good		2026	AC - Mill and Overlay	$50,176		
0000156890	2519540	LEON C SIMON DR	CAMERON BLVD	CURIE ST	243	2	910	Composite	Minor Arterial	Local	ST. ANTHONY	7,500	34	Weak	87.7	73.1	80.4	01/27/2015	86.2	69.7	78.0	Good		2024	AC - Mill and Overlay	$45,397		
0000156900	2519541	LEON C SIMON DR	CURIE ST	MILNEBURG RD	355	2	1,311	Composite	Minor Arterial	Local	ST. ANTHONY	7,500	34	Weak	92.8	72.3	82.6	01/27/2015	92.1	68.9	80.5	Good		2027	AC - Mill and Overlay	$70,461		
0000156910	2519542	LEON C SIMON DR	MILNEBURG RD	ELYSIAN FIELDS AVE	632	2	2,347	Composite	Minor Arterial	Local	ST. ANTHONY	7,500	34	Weak	69.0	76.0	72.5	01/27/2015	65.5	72.7	69.1	Fair		2021	AC - Mill and Overlay	$108,753		
0000156920	2519543	LEON C SIMON DR	ELYSIAN FIELDS AVE	MANDEVILLE ST	714	2	2,566	Rigid	Minor Arterial	Local	MILNEBURG	7,500	30	Weak	31.1	45.4	38.3	01/27/2015	28.8	42.6	35.7	Very Poor		2016	PCC - Full Depth Slab Repair	$197,216		
0000156930	2560672	LEON C SIMON DR	MANDEVILLE ST	ST ROCH AVE	672	2	2,404	Rigid	Minor Arterial	Local	MILNEBURG	7,500	30	Weak	38.2	26.9	32.6	01/27/2015	35.7	24.8	30.3	Very Poor		2016	PCC - Full Depth Slab Repair	$184,751		
0000156940	2519578	LEON C SIMON DR	ST ROCH AVE	ST ROCH AVE	87	2	333	Rigid	Minor Arterial	Local	MILNEBURG	7,500	30	Weak	44.1	68.3	56.2	01/27/2015	41.4	64.8	53.1	Poor		2016	PCC - Joint Repair	$17,080		
0000156950	2560673	LEON C SIMON DR	ST ROCH AVE	MUSIC ST	317	2	1,145	Rigid	Minor Arterial	Local	MILNEBURG	7,500	30	Weak	34.3	33.6	34.0	01/27/2015	31.9	31.2	31.6	Very Poor		2016	PCC - Full Depth Slab Repair	$87,995		
0000156960	2560674	LEON C SIMON DR	MUSIC ST	MUSIC ST	184	2	641	Rigid	Minor Arterial	Local	MILNEBURG	7,500	30	Weak	37.8	35.1	36.5	01/27/2015	35.3	32.6	34.0	Very Poor		2016	PCC - Full Depth Slab Repair	$49,249		
0000156970	2560675	LEON C SIMON DR	MUSIC ST	FRANKLIN AVE	865	2	3,099	Rigid	Minor Arterial	Local	MILNEBURG	7,500	30	Weak	37.0	30.0	33.5	01/27/2015	34.5	27.8	31.2	Very Poor		2016	PCC - Full Depth Slab Repair	$238,115		
0000156980	2520327	LEON C SIMON DR	FRANKLIN AVE	FRANKLIN AVE	58	2	282	Rigid	Minor Arterial	Local	MILNEBURG	7,500	30	Weak	18.9	88.8	53.9	01/27/2015	17.1	87.3	52.2	Poor		2016	PCC - Joint Repair	$14,475		
0000156990	2519563	LEON C SIMON DR	FRANKLIN AVE	FRANKLIN AVE	55	2	225	Rigid	Minor Arterial	Local	MILNEBURG	7,500	30	Weak	15.2	52.3	33.8	01/27/2015	13.7	49.4	31.6	Very Poor		2016	PCC - Full Depth Slab Repair	$17,307		
0000157000	2519562	LEON C SIMON DR	FRANKLIN AVE	MUSIC ST	873	2	3,163	Rigid	Minor Arterial	Local	LAKE TERRACE & OAKS	7,500	30	Weak	33.3	34.9	34.1	01/27/2015	30.9	32.4	31.7	Very Poor		2016	PCC - Full Depth Slab Repair	$243,075		
0000157010	2519923	LEON C SIMON DR	MUSIC ST	MUSIC ST	184	2	686	Rigid	Minor Arterial	Local	LAKE TERRACE & OAKS	7,500	30	Weak	40.1	28.8	34.5	01/27/2015	37.7	26.7	32.2	Very Poor		2016	PCC - Full Depth Slab Repair	$52,724		
0000157020	2519713	LEON C SIMON DR	MUSIC ST	ST ROCH AVE	318	2	1,109	Rigid	Minor Arterial	Local	LAKE TERRACE & OAKS	7,500	30	Weak	46.0	46.0	46.0	01/27/2015	43.1	43.1	43.1	Poor		2016	PCC - Joint Repair	$56,905		
0000157030	2560671	LEON C SIMON DR	ST ROCH AVE	ST ROCH AVE	87	2	340	Rigid	Minor Arterial	Local	LAKE TERRACE & OAKS	7,500	30	Weak	42.9	47.2	45.1	01/27/2015	40.4	44.3	42.4	Poor		2016	PCC - Joint Repair	$17,422		
0000157040	2519925	LEON C SIMON DR	ST ROCH AVE	MANDEVILLE ST	675	2	2,476	Rigid	Minor Arterial	Local	LAKE TERRACE & OAKS	7,500	30	Weak	42.2	52.6	47.4	01/27/2015	39.7	49.6	44.7	Poor		2016	PCC - Joint Repair	$126,985		
0000157050	2519659	LEON C SIMON DR	MANDEVILLE ST	ELYSIAN FIELDS AVE	710	2	2,552	Rigid	Minor Arterial	Local	LAKE TERRACE & OAKS	7,500	30	Weak	40.8	28.2	34.5	01/27/2015	38.4	26.1	32.3	Very Poor		2016	PCC - Full Depth Slab Repair	$196,115		
0000157060	2559127	LEON C SIMON DR	ELYSIAN FIELDS AVE	MILNEBURG RD	669	2	2,415	Composite	Minor Arterial	Local	ST. ANTHONY	7,500	34	Weak	76.9	68.3	72.6	01/27/2015	73.8	64.8	69.3	Fair		2021	AC - Mill and Overlay	$111,899		
0000157070	2518438	LEON C SIMON DR	MILNEBURG RD	CURIE ST	359	2	1,322	Composite	Minor Arterial	Local	ST. ANTHONY	7,500	34	Weak	98.6	78.9	88.8	01/27/2015	98.1	76.0	87.1	Excellent		2033	AC - Mill and Overlay	$82,413		
0000157080	2527601	LEON C SIMON DR	CURIE ST	CAMERON BLVD	231	2	855	Composite	Minor Arterial	Local	ST. ANTHONY	7,500	34	Weak	95.9	76.2	86.1	01/27/2015	95.2	73.0	84.1	Good		2030	AC - Mill and Overlay	$49,508		
0000157090	2519238	LEON C SIMON DR	CAMERON BLVD	ST ANTHONY AVE	222	2	820	Composite	Minor Arterial	Local	ST. ANTHONY	7,500	34	Weak	92.0	71.2	81.6	01/27/2015	91.2	67.8	79.5	Good		2026	AC - Mill and Overlay	$42,988		
0000157100	2518439	LEON C SIMON DR	ST ANTHONY AVE	ST ANTHONY AVE	66	2	340	Composite	Minor Arterial	Local	ST. ANTHONY	7,500	34	Weak	35.2	84.5	59.9	01/27/2015	32.7	82.4	57.6	Fair		2018	AC - Mill and Overlay	$14,645		
0000157110	2518440	LEON C SIMON DR	ST ANTHONY AVE	WADSWORTH DR	281	2	1,034	Composite	Minor Arterial	Local	ST. ANTHONY	7,500	34	Weak	86.4	70.3	78.4	01/27/2015	84.8	66.8	75.8	Good		2023	AC - Mill and Overlay	$50,364		
0000157120	2518441	LEON C SIMON DR	WADSWORTH DR	WAINWRIGHT DR	266	2	966	Composite	Minor Arterial	Local	ST. ANTHONY	7,500	34	Weak	97.2	73.9	85.6	01/27/2015	96.7	70.5	83.6	Good		2031	AC - Mill and Overlay	$57,330		
0000157130	2519656	LEON C SIMON DR	WAINWRIGHT DR	FOUNDERS RD	263	2	965	Composite	Minor Arterial	Local	ST. ANTHONY	7,500	34	Weak	100.0	76.3	88.2	01/27/2015	99.4	73.1	86.3	Excellent		2034	AC - Mill and Overlay	$61,639		
0000157140	2519504	LEON C SIMON DR	FOUNDERS RD	PAVE CHANGE	190	2	732	Composite	Minor Arterial	Local	ST. ANTHONY	7,500	34	Weak	86.2	76.1	81.2	01/27/2015	84.5	72.9	78.7	Good		2024	AC - Mill and Overlay	$36,525		
0000157145	12519504	LEON C SIMON DR	PAVE CHANGE	PRATT DR	867	2	3,340	Rigid	Minor Arterial	Local	ST. ANTHONY	7,500	30	Weak	52.8	85.3	69.1	01/27/2015	49.8	83.4	66.6	Fair		2021	PCC - Joint Repair	$193,817		
0000157150	2509068	LEON C SIMON DR	PRATT DR	CARLSON DR	285	2	1,028	Rigid	Minor Arterial	Local	LAKE TERRACE & OAKS	7,500	30	Weak	51.0	89.0	70.0	10/24/2015	48.1	87.5	67.8	Fair		2022	PCC - Joint Repair	$61,161	PCC - Full Depth Slab Repair	10/24/2015
0000157160	2509067	LEON C SIMON DR	CARLSON DR	CALDWELL DR	271	2	992	Rigid	Minor Arterial	Local	LAKE TERRACE & OAKS	7,500	30	Weak	49.8	95.0	72.4	10/24/2015	46.9	94.2	70.6	Good		2025	PCC - Joint Repair	$63,536	PCC - Full Depth Slab Repair	10/24/2015
0000157170	2509071	LEON C SIMON DR	CALDWELL DR	ROBERT E LEE BLVD	589	2	2,159	Rigid	Minor Arterial	Local	LAKE TERRACE & OAKS	7,500	30	Weak	62.6	95.0	78.8	10/24/2015	59.1	94.2	76.7	Good		2027	PCC - Joint Repair	$145,297	PCC - Full Depth Slab Repair	10/24/2015
0000157180	2519450	LARK ST	ELYSIAN FIELDS AVE	MARIGNY ST	291	2	1,202	Rigid	Local	None	LAKE TERRACE & OAKS	1,000	22	Weak	42.7	61.1	51.9	01/30/2015	40.2	57.6	48.9	Poor		2016	PCC - Crack/Joint Sealing	$18,525		
0000157190	2519729	LARK ST	MARIGNY ST	MUSIC ST	1,686	2	6,122	Rigid	Local	None	LAKE TERRACE & OAKS	1,000	22	Weak	37.8	71.1	54.5	01/30/2015	35.3	67.7	51.5	Poor		2016	PCC - Crack/Joint Sealing	$78,910		
0000157200	2519731	KILLDEER ST	MARIGNY ST	MUSIC ST	1,679	2	5,173	Rigid	Local	None	LAKE TERRACE & OAKS	1,000	22	Weak	38.5	70.6	54.6	01/30/2015	36.0	67.1	51.6	Poor		2016	PCC - Crack/Joint Sealing	$79,697		
0000157210	2519453	JAY ST	MARIGNY ST	MANDEVILLE ST	396	2	1,187	Rigid	Local	None	LAKE TERRACE & OAKS	1,000	22	Weak	26.0	34.2	30.1	01/30/2015	23.9	31.8	27.9	Very Poor		2016	PCC - Full Depth Slab Repair	$91,223		
0000157220	2519921	JAY ST	MANDEVILLE ST	MUSIC ST	1,265	2	3,881	Rigid	Local	None	LAKE TERRACE & OAKS	1,000	22	Weak	30.7	74.4	52.6	01/30/2015	28.4	71.1	49.8	Poor		2016	PCC - Crack/Joint Sealing	$59,786		
0000157230	2519454	MANDEVILLE ST	LEON C SIMON DR	JAY ST	399	2	1,245	Rigid	Local	None	LAKE TERRACE & OAKS	1,000	22	Weak	37.4	82.6	60.0	01/30/2015	34.9	80.1	57.5	Fair		2017	PCC - Crack/Joint Sealing	$19,658		
0000157240	2519452	MARIGNY ST	JAY ST	KILLDEER ST	254	2	789	Rigid	Local	None	LAKE TERRACE & OAKS	1,000	22	Weak	25.7	42.6	34.2	01/30/2015	23.6	40.1	31.9	Very Poor		2016	PCC - Full Depth Slab Repair	$60,639		
0000157250	2519451	MARIGNY ST	KILLDEER ST	LARK ST	270	2	805	Rigid	Local	None	LAKE TERRACE & OAKS	1,000	22	Weak	39.5	74.9	57.2	01/30/2015	37.1	71.6	54.4	Poor		2016	PCC - Crack/Joint Sealing	$12,405		
0000157260	2519726	MARIGNY ST	LARK ST	ORIOLE ST	269	2	1,022	Rigid	Local	None	LAKE TERRACE & OAKS	1,000	22	Weak	27.6	77.6	52.6	01/30/2015	25.5	74.6	50.1	Poor		2016	PCC - Crack/Joint Sealing	$15,748		
0000157270	2519725	MARIGNY ST	ORIOLE ST	LAKE OAKS PKWY	270	2	785	Rigid	Local	None	LAKE TERRACE & OAKS	1,000	22	Weak	27.9	83.1	55.5	01/30/2015	25.8	80.6	53.2	Poor		2016	PCC - Crack/Joint Sealing	$12,090		
0000157280	2519907	LAKE OAKS PKWY	MARIGNY ST	MUSIC ST	1,650	2	4,897	Rigid	Local	None	LAKE TERRACE & OAKS	1,000	22	Weak	37.7	68.9	53.3	01/30/2015	35.2	65.4	50.3	Poor		2016	PCC - Crack/Joint Sealing	$75,440		
0000157290	2519908	ORIOLE ST	MARIGNY ST	MUSIC ST	1,679	2	4,850	Rigid	Local	None	LAKE TERRACE & OAKS	1,000	22	Weak	38.9	83.8	61.4	01/30/2015	36.4	81.4	58.9	Fair		2018	PCC - Crack/Joint Sealing	$78,508		
0000157300	2519922	MUSIC ST	LEON C SIMON DR	JAY ST	302	2	966	Rigid	Local	None	LAKE TERRACE & OAKS	1,000	22	Weak	24.8	24.4	24.6	01/30/2015	22.7	22.3	22.5	Very Poor		2016	PCC - Reconstruction (Minor Collector/Local)	$465,672		
0000157310	2519732	MUSIC ST	JAY ST	KILLDEER ST	270	2	809	Rigid	Local	None	LAKE TERRACE & OAKS	1,000	22	Weak	23.9	58.6	41.3	01/30/2015	21.8	55.1	38.5	Very Poor		2016	PCC - Full Depth Slab Repair	$62,133		
0000157320	2519730	MUSIC ST	KILLDEER ST	LARK ST	271	2	824	Rigid	Local	None	LAKE TERRACE & OAKS	1,000	22	Weak	36.8	87.8	62.3	01/30/2015	34.3	86.3	60.3	Fair		2019	PCC - Crack/Joint Sealing	$13,669		
0000157330	2519909	MUSIC ST	LARK ST	ORIOLE ST	272	2	863	Rigid	Local	None	LAKE TERRACE & OAKS	1,000	22	Weak	31.7	77.1	54.4	01/30/2015	29.4	74.0	51.7	Poor		2016	PCC - Crack/Joint Sealing	$13,288		
0000157340	2519906	MUSIC ST	ORIOLE ST	LAKE OAKS PKWY	282	2	837	Rigid	Local	None	LAKE TERRACE & OAKS	1,000	22	Weak	33.8	89.9	61.9	01/30/2015	31.4	88.4	59.9	Fair		2019	PCC - Crack/Joint Sealing	$13,890		
0000157500	2561188	PRESS DR	CHEF MENTEUR HWY	STEPHEN GIRARD AVE	651	2	2,482	Composite	Minor Arterial	Local	GENTILLY WOODS	7,500	34	Weak	55.7	60.5	58.1	02/02/2015	52.5	57.0	54.8	Poor		2016	AC - Mill and Overlay	$101,651		
0000157510	2560181	PRESS DR	STEPHEN GIRARD AVE	MIRABEAU AVE	1,482	2	5,704	Composite	Minor Arterial	Local	GENTILLY WOODS	7,500	34	Weak	61.0	60.7	60.9	02/02/2015	57.5	57.2	57.4	Fair		2017	AC - Mill and Overlay	$239,471		
0000157520	2560179	PRESS DR	MIRABEAU AVE	ST FERDINAND DR	255	2	928	Composite	Minor Arterial	Local	GENTILLY WOODS	7,500	34	Weak	36.4	28.9	32.7	02/02/2015	33.9	26.8	30.4	Very Poor		2016	AC - Mill and Overlay with Base Repairs	$57,094		
0000157530	2519421	PRESS DR	ST FERDINAND DR	DREUX AVE	1,157	2	4,357	Composite	Minor Arterial	Local	GENTILLY WOODS	7,500	34	Weak	53.7	60.6	57.2	02/02/2015	50.7	57.1	53.9	Poor		2016	AC - Mill and Overlay	$178,449		
0000157540	2523877	PRESS DR	DREUX AVE	MITHRA ST	408	2	1,543	Composite	Minor Arterial	Local	PONTCHARTRAIN PARK	7,500	34	Weak	66.4	84.8	75.6	02/02/2015	62.8	82.8	72.8	Good		2022	AC - Mill and Overlay	$73,276		

DRAFT

Appendix A RoadMatrix Section Attributes

															Field Measured Conditions				2016 Predicted Conditions									
SectionID	SEGMENTID	Street	From	To	Length (ft)	Lanes	Area (yd^2)	Pavement Type	Functional Class	FHWA Route	Neighborhood	AADT	EGT	Subgrade Strength	RCI	SDI	PCI	PCI Date	RCIYr1	SDIYr1	PCIYr1	PCI Class	Destroyed Road	Need Year (Adjusted)	Need Recommended Rehab (PCI Trigger)	Need Cost (PCI Trigger)	Last Rehab	Last Rehab Date
0000157550	2519423	PRESS DR	MITHRA ST	ODIN ST	618	2	2,219	Composite	Minor Arterial	Local	PONTCHARTRAIN PARK	7,500	34	Weak	73.2	85.2	79.2	02/02/2015	69.8	83.3	76.6	Good		2023	AC - Mill and Overlay	$108,021		
0000157560	2560176	PRESS DR	ODIN ST	MENDEZ ST	246	2	895	Composite	Minor Arterial	Local	PONTCHARTRAIN PARK	7,500	34	Weak	68.1	84.8	76.5	02/02/2015	64.5	82.8	73.7	Good		2022	AC - Mill and Overlay	$42,497		
0000157570	2519424	PRESS DR	MENDEZ ST	PRENTISS AVE	296	2	1,106	Composite	Minor Arterial	Local	PONTCHARTRAIN PARK	7,500	34	Weak	68.3	90.0	79.2	02/02/2015	64.8	88.5	76.7	Good		2024	AC - Mill and Overlay	$55,211		
0000157580	2560175	PRESS DR	PRENTISS AVE	PRENTISS AVE	243	2	831	Composite	Minor Arterial	Local	PONTCHARTRAIN PARK	7,500	34	Weak	87.2	89.5	88.4	02/02/2015	85.7	88.0	86.9	Excellent		2027	AC - Mill and Overlay	$44,636		
0000157590	2560870	PRESS DR	PRENTISS AVE	PRENTISS AVE	85	2	375	Composite	Minor Arterial	Local	PONTCHARTRAIN PARK	7,500	34	Weak	69.8	88.3	79.1	02/02/2015	66.3	86.8	76.6	Good		2024	AC - Mill and Overlay	$18,698		
0000157600	2560174	PRESS DR	PRENTISS AVE	PRESSBURG ST	628	2	2,434	Composite	Minor Arterial	Local	PONTCHARTRAIN PARK	7,500	34	Weak	78.9	79.5	79.2	02/02/2015	76.0	76.7	76.4	Good		2023	AC - Mill and Overlay	$118,500		
0000157610	2519425	PRESS DR	PRESSBURG ST	EMMETT W BASHFUL BLVD	1,083	2	3,910	Composite	Minor Arterial	Local	PONTCHARTRAIN PARK	7,500	34	Weak	64.8	71.5	68.2	02/02/2015	61.1	68.1	64.6	Fair		2019	AC - Mill and Overlay	$172,449		
0000157620	2519426	PRESS DR	EMMETT W BASHFUL BLVD	EMMETT W BASHFUL BLVD	90	2	339	Rigid	Minor Arterial	Local	PONTCHARTRAIN PARK	7,500	30	Weak	60.9	91.3	76.1	02/02/2015	57.4	90.4	73.9	Good		2024	PCC - Joint Repair	$21,185		
0000157630	2559109	PRESS DR	EMMETT W BASHFUL BLVD	HAYNE BLVD	1,634	2	6,507	Rigid	Minor Arterial	Local	PONTCHARTRAIN PARK	7,500	30	Weak	65.5	82.5	74.0	02/02/2015	61.8	79.9	70.9	Good		2021	PCC - Joint Repair	$377,608		
0000157640	2519427	PRESS DR	HAYNE BLVD	LEON C SIMON DR	599	2	2,178	Rigid	Minor Arterial	Local	PONTCHARTRAIN PARK	7,500	30	Weak	46.7	54.7	50.7	02/02/2015	43.8	51.6	47.7	Poor		2016	PCC - Joint Repair	$111,695		
0000157650	2560533	PRESS DR	LEON C SIMON DR	LEON C SIMON DR	199	2	829	Rigid	Minor Arterial	Local	LAKE TERRACE & OAKS	7,500	30	Weak	37.5	55.4	46.5	02/02/2015	35.0	52.2	43.6	Poor		2016	PCC - Joint Repair	$42,520		
0000157660	2519911	PRESS DR	LEON C SIMON DR	LEON C SIMON DR	201	2	840	Rigid	Minor Arterial	Local	LAKE TERRACE & OAKS	7,500	30	Weak	32.8	95.8	64.3	02/02/2015	30.4	95.1	62.8	Fair		2022	PCC - Joint Repair	$49,965		
0000157670	2520330	PRESS DR	LEON C SIMON DR	HAYNE BLVD	599	2	2,158	Rigid	Minor Arterial	Local	PONTCHARTRAIN PARK	7,500	30	Weak	28.5	48.4	38.5	02/02/2015	26.4	45.5	36.0	Very Poor		2016	PCC - Full Depth Slab Repair	$165,813		
0000157680	2560662	PRESS DR	HAYNE BLVD	EMMETT W BASHFUL BLVD	1,559	2	6,172	Rigid	Minor Arterial	Local	PONTCHARTRAIN PARK	7,500	30	Weak	66.9	82.3	74.6	02/02/2015	63.3	79.7	71.5	Good		2022	PCC - Joint Repair	$367,115		
0000157690	2523211	PRESS DR	EMMETT W BASHFUL BLVD	EMMETT W BASHFUL BLVD	90	2	335	Rigid	Minor Arterial	Local	PONTCHARTRAIN PARK	7,500	30	Weak	56.2	95.1	75.7	02/02/2015	52.9	94.3	73.6	Good		2027	PCC - Joint Repair	$22,537		
0000157700	2521250	PRESS DR	EMMETT W BASHFUL BLVD	PRESSBURG ST	1,089	2	3,939	Composite	Minor Arterial	Local	PONTCHARTRAIN PARK	7,500	34	Weak	57.5	71.8	64.7	02/02/2015	54.1	68.4	61.3	Fair		2018	AC - Mill and Overlay	$169,486		
0000157710	2520366	PRESS DR	PRESSBURG ST	PRENTISS AVE	655	2	2,409	Composite	Minor Arterial	Local	PONTCHARTRAIN PARK	7,500	34	Weak	55.9	66.1	61.0	02/02/2015	52.7	62.4	57.6	Fair		2017	AC - Mill and Overlay	$101,137		
0000157720	2520268	PRESS DR	PRENTISS AVE	PRENTISS AVE	299	2	1,116	Composite	Minor Arterial	Local	PONTCHARTRAIN PARK	7,500	34	Weak	62.9	82.6	72.8	02/02/2015	59.4	80.1	69.8	Fair		2021	AC - Mill and Overlay	$51,727		
0000157730	2520270	PRESS DR	PRENTISS AVE	CAMPUS BLVD	271	2	1,010	Composite	Minor Arterial	Local	PONTCHARTRAIN PARK	7,500	34	Weak	64.1	86.6	75.4	02/02/2015	60.5	85.0	72.8	Good		2023	AC - Mill and Overlay	$49,185		
0000157740	2519881	PRESS DR	CAMPUS BLVD	ODIN ST	248	2	899	Composite	Minor Arterial	Local	PONTCHARTRAIN PARK	7,500	34	Weak	64.8	74.8	70.8	02/02/2015	63.2	71.5	67.4	Fair		2020	AC - Mill and Overlay	$40,650		
0000157750	2520269	PRESS DR	ODIN ST	MITHRA ST	633	2	2,320	Composite	Minor Arterial	Local	PONTCHARTRAIN PARK	7,500	34	Weak	53.4	77.1	65.3	02/02/2015	50.4	74.0	62.2	Fair		2019	AC - Mill and Overlay	$102,346		
0000157760	2525303	PRESS DR	MITHRA ST	DREUX AVE	408	2	1,464	Composite	Minor Arterial	Local	PONTCHARTRAIN PARK	7,500	34	Weak	82.2	85.9	83.1	02/02/2015	79.6	81.6	80.6	Good		2024	AC - Mill and Overlay	$73,071		
0000157770	2560177	PRESS DR	DREUX AVE	ST FERDINAND DR	1,163	2	4,307	Composite	Minor Arterial	Local	GENTILLY WOODS	7,500	34	Weak	73.0	68.8	70.9	02/02/2015	69.6	65.3	67.5	Fair		2020	AC - Mill and Overlay	$194,724		
0000157780	2520479	PRESS DR	ST FERDINAND DR	MIRABEAU AVE	255	2	956	Composite	Minor Arterial	Local	GENTILLY WOODS	7,500	34	Weak	77.5	88.3	82.9	02/02/2015	74.4	86.8	80.6	Good		2025	AC - Mill and Overlay	$48,913		
0000157790	2520392	PRESS DR	MIRABEAU AVE	ST FERDINAND DR	255	2	968	Composite	Minor Arterial	Local	GENTILLY WOODS	7,500	34	Weak	63.7	77.5	70.6	02/02/2015	60.1	74.4	67.3	Fair		2020	AC - Mill and Overlay	$43,784		
0000157800	2520393	PRESS DR	ST FERDINAND DR	DEMENT ST	986	2	3,784	Composite	Minor Arterial	Local	GENTILLY WOODS	7,500	34	Weak	72.2	75.5	73.9	02/02/2015	68.8	72.2	70.5	Good		2021	AC - Mill and Overlay	$175,356		
0000157810	2520503	PRESS DR	DEMENT ST	STEPHEN GIRARD AVE	255	2	952	Composite	Minor Arterial	Local	GENTILLY WOODS	7,500	34	Weak	62.9	53.3	58.1	02/02/2015	59.4	50.3	54.9	Poor		2016	AC - Mill and Overlay	$38,979		
0000157820	2560183	PRESS DR	STEPHEN GIRARD AVE	CHEF MENTEUR HWY	652	2	2,630	Composite	Minor Arterial	Local	GENTILLY WOODS	7,500	34	Weak	64.4	79.2	71.8	02/02/2015	60.8	76.3	68.6	Fair		2021	AC - Mill and Overlay	$121,867		
0000157830	2520379	LEAVELL LN	CHEF MENTEUR HWY	DEMENT ST	988	2	3,001	Rigid	Local	None	GENTILLY WOODS	1,000	22	Weak	24.5	20.4	22.5	02/02/2015	22.4	18.5	20.5	Very Poor		2016	PCC - Reconstruction (Minor Collector/Local)	$1,446,661		
0000157840	2520483	LEAVELL LN	DEMENT ST	LIPSEY ST	496	2	1,483	Rigid	Local	None	GENTILLY WOODS	1,000	22	Weak	29.7	40.0	34.9	02/02/2015	27.5	37.6	32.6	Very Poor		2016	PCC - Full Depth Slab Repair	$113,960		
0000157850	2520481	PROVIDENCE PL	LIPSEY ST	MIRABEAU AVE	841	2	2,607	Rigid	Local	None	GENTILLY WOODS	1,000	22	Weak	40.2	84.6	62.4	02/02/2015	37.8	82.5	60.2	Fair		2019	PCC - Crack/Joint Sealing	$43,253		
0000157860	2520461	PROVIDENCE PL	MIRABEAU AVE	SEMINARY PL	1,859	2	6,069	Rigid	Local	None	GENTILLY WOODS	1,000	22	Weak	36.4	60.4	48.4	02/02/2015	33.9	56.9	45.4	Poor		2016	PCC - Crack/Joint Sealing	$93,491		
0000157870	2520395	SEMINARY PL	CHEF MENTEUR HWY	DEMENT ST	963	2	2,980	Rigid	Local	None	GENTILLY WOODS	1,000	22	Weak	28.1	30.5	29.3	02/02/2015	26.0	28.2	27.1	Very Poor		2016	PCC - Full Depth Slab Repair	$228,996		
0000157880	2520389	SEMINARY PL	DEMENT ST	LIPSEY ST	494	2	1,518	Rigid	Local	None	GENTILLY WOODS	1,000	22	Weak	22.3	0.0	11.2	02/02/2015	20.3	0.0	10.2	Very Poor		2016	PCC - Reconstruction (Minor Collector/Local)	$731,793		
0000157890	2520386	SEMINARY PL	LIPSEY ST	PAVE CHANGE	108	2	337	Rigid	Local	None	GENTILLY WOODS	1,000	22	Weak	16.7	0.0	8.4	02/02/2015	15.1	0.0	7.6	Failure		2016	PCC - Reconstruction (Minor Collector/Local)	$162,543		
0000157892	12520386	SEMINARY PL	PAVE CHANGE	PAVE CHANGE	552	2	1,723	Flexible	Local	None	GENTILLY WOODS	1,000	18	Weak	42.4	73.1	57.8	02/02/2015	36.9	70.5	53.7	Poor		2016	AC - Mill and Overlay	$70,591		
0000157894	22520386	SEMINARY PL	PAVE CHANGE	MIRABEAU AVE	185	2	578	Rigid	Local	None	GENTILLY WOODS	1,000	22	Weak	45.5	81.0	63.3	02/02/2015	42.6	78.3	60.5	Fair		2018	PCC - Crack/Joint Sealing	$9,350		
0000157900	2520382	MIRABEAU AVE	PROVIDENCE PL	IROQUOIS ST	329	2	973	Rigid	Local	None	GENTILLY WOODS	1,000	22	Weak	28.9	64.2	46.6	02/02/2015	26.8	60.6	43.7	Poor		2016	PCC - Crack/Joint Sealing	$14,990		
0000157910	2520384	MIRABEAU AVE	IROQUOIS ST	IROQUOIS ST	84	2	267	Rigid	Local	None	GENTILLY WOODS	1,000	22	Weak	29.8	51.9	38.7	02/02/2015	23.7	48.6	36.2	Very Poor		2016	PCC - Full Depth Slab Repair	$20,552		
0000157920	2518453	MIRABEAU AVE	IROQUOIS ST	SEMINARY PL	219	2	735	Rigid	Local	None	GENTILLY WOODS	1,000	22	Weak	40.3	73.4	56.9	02/02/2015	37.9	70.0	54.0	Poor		2016	PCC - Crack/Joint Sealing	$11,325		
0000157930	2520385	MIRABEAU AVE	SEMINARY PL	SEMINARY PL	120	2	324	Rigid	Local	None	GENTILLY WOODS	1,000	22	Weak	19.3	66.2	42.8	02/02/2015	17.5	62.5	40.0	Poor		2016	PCC - Crack/Joint Sealing	$4,991		
0000157940	2520476	SEMINARY PL	MIRABEAU AVE	SEMINARY PL	1,623	1	2,810	Rigid	Local	None	GENTILLY WOODS	1,000	22	Weak	27.7	76.6	52.2	02/02/2015	25.6	73.4	49.5	Poor		2016	PCC - Crack/Joint Sealing	$43,283		
0000157950	2518455	SEMINARY PL	SEMINARY PL	PROVIDENCE PL	175	1	487	Rigid	Local	None	GENTILLY WOODS	1,000	22	Weak	35.1	77.5	56.3	02/02/2015	32.6	74.4	53.5	Poor		2016	PCC - Crack/Joint Sealing	$7,497		
0000157960	2520466	SEMINARY PL	PROVIDENCE PL	SELMA ST	802	1	2,287	Rigid	Local	None	GENTILLY WOODS	1,000	22	Weak	40.0	69.5	54.8	02/02/2015	37.6	66.0	51.8	Poor		2016	PCC - Crack/Joint Sealing	$35,240		
0000157970	2520477	SEMINARY PL	SELMA ST	MIRABEAU AVE	645	1	1,710	Rigid	Local	None	GENTILLY WOODS	1,000	22	Weak	28.3	65.0	46.7	02/02/2015	26.2	61.3	43.8	Poor		2016	PCC - Crack/Joint Sealing	$26,344		
0000157980	2520394	DEMENT ST	LEAVELL LN	SEMINARY PL	632	2	2,062	Rigid	Local	None	GENTILLY WOODS	1,000	22	Weak	26.9	45.1	36.0	02/02/2015	24.8	42.3	33.6	Very Poor		2016	PCC - Full Depth Slab Repair	$158,487		
0000157990	2520387	LIPSEY ST	LEAVELL LN	IROQUOIS ST	318	2	1,071	Rigid	Local	None	GENTILLY WOODS	1,000	22	Weak	29.1	53.1	41.1	02/02/2015	26.9	50.1	38.5	Very Poor		2016	PCC - Full Depth Slab Repair	$82,326		
0000158000	2520388	LIPSEY ST	IROQUOIS ST	SEMINARY PL	312	2	1,001	Rigid	Local	None	GENTILLY WOODS	1,000	22	Weak	29.6	36.3	33.0	02/02/2015	27.4	33.8	30.6	Very Poor		2016	PCC - Full Depth Slab Repair	$76,938		
0000158010	2520383	IROQUOIS ST	LIPSEY ST	MIRABEAU AVE	843	2	2,598	Rigid	Local	None	GENTILLY WOODS	1,000	22	Weak	46.4	65.6	56.0	02/02/2015	43.5	61.9	52.7	Poor		2016	PCC - Crack/Joint Sealing	$40,029		
0000158020	2520462	IROQUOIS ST	MIRABEAU AVE	SELMA ST	648	2	1,819	Rigid	Local	None	GENTILLY WOODS	1,000	22	Weak	36.0	73.4	54.7	02/02/2015	33.5	70.0	51.8	Poor		2016	PCC - Crack/Joint Sealing	$28,030		
0000158030	2518454	SELMA ST	DEAD END	IROQUOIS ST	142	2	364	Rigid	Local	None	GENTILLY WOODS	1,000	22	Weak	26.8	53.0	39.9	02/02/2015	24.7	50.0	37.4	Very Poor		2016	PCC - Full Depth Slab Repair	$27,971		
0000158040	2523391	SELMA ST	IROQUOIS ST	SEMINARY PL	218	2	645	Rigid	Local	None	GENTILLY WOODS	1,000	22	Weak	37.2	71.2	54.2	02/02/2015	34.7	67.8	51.3	Poor		2016	PCC - Crack/Joint Sealing	$9,930		
0000158050	2520485	ST FERDINAND DR	STEPHEN GIRARD AVE	DEMENT ST	241	2	895	Flexible	Local	None	GENTILLY WOODS	1,000	18	Weak	61.0	87.3	74.2	02/02/2015	57.6	85.6	71.6	Good		2022	AC - Mill and Overlay	$42,497		
0000158060	2520390	ST FERDINAND DR	DEMENT ST	PRESS DR	1,296	2	3,901	Flexible	Local	None	GENTILLY WOODS	1,000	18	Weak	52.3	77.4	64.9	02/02/2015	48.2	75.2	61.7	Fair		2018	AC - Mill and Overlay	$167,870		
0000158070	2520484	DEMENT ST	DEAD END	ST FERDINAND DR	123	2	377	Flexible	Local	None	GENTILLY WOODS	1,000	18	Weak	35.7	70.3	53.0	02/02/2015	28.9	67.5	48.2	Poor		2016	AC - Mill and Overlay	$15,460		
0000158080	2520502	DEMENT ST	ST FERDINAND DR	PRESS DR	329	2	982	Flexible	Local	None	GENTILLY WOODS	1,000	18	Weak	57.6	85.1	71.4	02/02/2015	53.9	83.2	68.6	Fair		2021	AC - Mill and Overlay	$45,487		
0000158090	2520504	STEPHEN GIRARD AVE	ST FERDINAND DR	PRESS DR	375	2	1,304	Flexible	Local	None	GENTILLY WOODS	1,000	18	Weak	38.7	75.9	57.3	02/02/2015	32.4	73.6	53.0	Poor		2016	AC - Mill and Overlay	$53,401		
0000158100	2519408	STEPHEN GIRARD AVE	PRESS DR	MONTEGUT DR	327	2	1,531	Flexible	Local	None	GENTILLY WOODS	1,000	18	Weak	46.2	69.7	58.0	02/02/2015	41.6	66.9	54.3	Poor		2016	AC - Mill and Overlay	$62,699		
0000158110	2520509	STEPHEN GIRARD AVE	MONTEGUT DR	FELICIANA DR	324	2	1,499	Flexible	Local	None	GENTILLY WOODS	1,000	18	Weak	64.5	71.0	67.8	02/02/2015	61.5	68.3	64.9	Fair		2020	AC - Mill and Overlay	$67,791		
0000158120	2520515	STEPHEN GIRARD AVE	FELICIANA DR	METROPOLITAN DR	352	2	1,658	Flexible	Local	None	GENTILLY WOODS	1,000	18	Weak	68.7	53.5	61.1	02/02/2015	65.9	49.6	57.8	Fair		2017	AC - Mill and Overlay	$69,603		
0000158130	2520516	STEPHEN GIRARD AVE	METROPOLITAN DR	LOUISA DR	252	2	1,177	Flexible	Local	None	GENTILLY WOODS	1,000	18	Weak	66.6	70.7	68.7	02/02/2015	63.7	67.9	65.8	Fair		2020	AC - Mill and Overlay	$53,208		
0000158140	2520518	STEPHEN GIRARD AVE	LOUISA DR	GENERAL EARLY DR	316	2	1,406	Flexible	Local	None	GENTILLY WOODS	1,000	18	Weak	37.6	76.7	57.2	02/02/2015	31.2	74.4	52.8	Poor		2016	AC - Mill and Overlay	$57,584		
0000158150	2520519	STEPHEN GIRARD AVE	GENERAL EARLY DR	MARK TWAIN DR	299	2	1,390	Flexible	Local	None	GENTILLY WOODS	1,000	18	Weak	68.1	75.9	72.0	02/02/2015	65.3	73.6	69.5	Fair		2021	AC - Mill and Overlay	$64,430		
0000158160	2520717	STEPHEN GIRARD AVE	MARK TWAIN DR	PIETY DR	250	2	1,139	Flexible	Local	None	GENTILLY WOODS	1,000	18	Weak	82.6	74.5	78.6	02/02/2015	80.6	72.1	76.4	Good		2024	AC - Mill and Overlay	$56,863		
0000158170	2520716	STEPHEN GIRARD AVE	PIETY DR	DESIRE DR	251	2	1,158	Flexible	Local	None	GENTILLY WOODS	1,000	18	Weak	80.0	71.8	75.9	02/02/2015	78.0	69.1	73.6	Good		2023	AC - Mill and Overlay	$56,364		
0000158180	2520718	STEPHEN GIRARD AVE	DESIRE DR	GALLIER DR	249	2	1,185	Flexible	Local	None	GENTILLY WOODS	1,000	18	Weak	74.4	73.6	74.0	02/02/2015	72.0	71.1	71.6	Good		2022	AC - Mill and Overlay	$56,287		
0000158190	2520719	STEPHEN GIRARD AVE	GALLIER DR	CONGRESS DR	266	2	1,236	Flexible	Local	None	GENTILLY WOODS	1,000	18	Weak	76.2	87.1	81.7	02/02/2015	73.9	85.4	79.7	Good		2025	AC - Mill and Overlay	$63,224		
0000158200	2521322	STEPHEN GIRARD AVE	CONGRESS DR	DEAD END	697	2	2,237	Flexible	Local	None	GENTILLY WOODS	1,000	18	Weak	28.6	41.9	35.3	02/02/2015	22.6	36.3	29.5	Very Poor		2016	AC - Mill and Overlay with Base Repairs	$137,617		
0000158210	2527369	CONGRESS DR	CHEF MENTEUR HWY	STEPHEN GIRARD AVE	621	2	2,658	Composite	Major Collector	Local	GENTILLY WOODS	5,000	34	Weak	87.2	75.0	81.1	02/02/2015	85.7	71.7	78.7	Good		2024	AC - Mill and Overlay	$132,641		
0000158220	2520713	CONGRESS DR	STEPHEN GIRARD AVE	PAULINE DR	397	2	1,774	Composite	Major Collector	Local	GENTILLY WOODS	5,000	34	Weak	61.0	89.2	75.1	02/02/2015	57.5	87.7	72.6	Good		2023	AC - Mill and Overlay	$86,377		
0000158230	2520712	CONGRESS DR	PAULINE DR	PLAUCHE CIR	452	2	1,954	Composite	Major Collector	Local	GENTILLY WOODS	5,000	34	Weak	89.8	100.0	94.9	02/02/2015	88.3	99.4	93.9	Excellent		2037				
0000158240	2520710	CONGRESS DR	PLAUCHE CIR	MIRABEAU AVE	252	2	1,149	Composite	Major Collector	Local	GENTILLY WOODS	5,000	34	Weak	71.9	85.5	78.7	02/02/2015	68.5	83.7	76.1	Good		2023	AC - Mill and Overlay	$55,920		
0000158250	2520706	CONGRESS DR	MIRABEAU AVE	DE BORE CIR	259	2	1,181	Composite	Major Collector	Local	GENTILLY WOODS	5,000	34	Weak	71.0	100.0	85.5	02/02/2015	67.6	99.4	83.5	Good		2033	AC - Mill and Overlay	$73,591		
0000158260	2520700	CONGRESS DR	DE BORE CIR	DE BORE CIR	748	2	3,470	Composite	Major Collector	Local	GENTILLY WOODS	5,000	34	Weak	86.2	100.0	93.1	02/02/2015	84.5	99.4	92.0	Excellent		2036				
0000158270	2520699	CONGRESS DR	DE BORE CIR	DREUX AVE	255	2	1,183	Composite	Major Collector	Local	GENTILLY WOODS	5,000	34	Weak	83.8	100.0	91.9	02/02/2015	81.4	99.4	90.4	Excellent		2035	AC - Mill and Overlay	$77,491		
0000158280	2520697	CONGRESS DR	DREUX AVE	MITHRA ST	406	2	1,942	Composite	Major Collector	Local	PONTCHARTRAIN PARK	5,000	34	Weak	59.5	83.0	71.3	02/02/2015	56.0	80.5	68.3	Fair		2021	AC - Mill and Overlay	$89,974		
0000158290	2520443	CONGRESS DR	MITHRA ST	ODIN ST	338	2	1,563	Composite	Major Collector	Local	PONTCHARTRAIN PARK	5,000	34	Weak	77.7	78.5	78.1	02/02/2015	74.7	75.6	75.2	Good		2022	AC - Mill and Overlay	$74,263		
0000158300	2520441	CONGRESS DR	ODIN ST	MENDEZ ST	408	2	1,887	Composite	Major Collector	Local	PONTCHARTRAIN PARK	5,000	34	Weak	79.3	78.0	78.7	02/02/2015	76.5	75.0	75.8	Good		2022	AC - Mill and Overlay	$89,643		
0000158310	2520439	CONGRESS DR	MENDEZ ST	PRENTISS AVE	508	2	2,306	Composite	Major Collector	Local	PONTCHARTRAIN PARK	5,000	34	Weak	74.8	79.8	77.3	02/02/2015	71.5	77.0	74.3	Good		2022	AC - Mill and Overlay	$109,551		

DRAFT

Appendix A RoadMatrix Section Attributes

															Field Measured Conditions				2016 Predicted Conditions										
SectionID	SEGMENTID	Street	From	To	Length (ft)	Lanes	Area (yd^2)	Pavement Type	Functional Class	FHWA Route	Neighborhood	AADT	EGT	Subgrade Strength	RCI	SDI	PCI	PCI Date	RCIYr1	SDIYr1	PCIYr1	PCI Class	Destroyed Road	Need Year (Adjusted)	Need Recommended Rehab (PCI Trigger)	Need Cost (PCI Trigger)	Last Rehab	Last Rehab Date
0000158320	2520705	GALLIER DR	STEPHEN GIRARD AVE	MIRABEAU AVE	1,108	2	3,386	Flexible	Local	None	GENTILLY WOODS	1,000	18	Weak	37.9	61.7	49.8	02/02/2015	31.5	58.4	45.0	Poor		2016	AC - Mill and Overlay	$138,669		
0000158330	2520497	GALLIER DR	MIRABEAU AVE	DREUX AVE	1,308	2	4,026	Flexible	Local	None	GENTILLY WOODS	1,000	18	Weak	9.8	12.8	11.3	02/02/2015	7.7	9.9	8.8	Failure		2016	AC - Reconstruction (Minor Collector/Local)	$1,151,272		
0000158340	2520708	DESIRE DR	STEPHEN GIRARD AVE	MIRABEAU AVE	1,107	2	3,609	Flexible	Local	None	GENTILLY WOODS	1,000	18	Weak	18.2	0.0	9.1	02/02/2015	14.2	0.0	7.1	Failure		2016	AC - Reconstruction (Minor Collector/Local)	$1,032,020		
0000158350	2520495	DESIRE DR	MIRABEAU AVE	DREUX AVE	1,349	2	4,078	Flexible	Local	None	GENTILLY WOODS	1,000	18	Weak	13.5	0.0	6.8	02/02/2015	10.5	0.0	5.3	Failure		2016	AC - Reconstruction (Minor Collector/Local)	$1,166,333		
0000158360	2521273	PIETY DR	STEPHEN GIRARD AVE	MIRABEAU AVE	1,109	2	3,403	Flexible	Local	None	GENTILLY WOODS	1,000	18	Weak	15.4	0.0	7.7	02/02/2015	12.1	0.0	6.1	Failure		2016	AC - Reconstruction (Minor Collector/Local)	$973,300		
0000158370	2520491	PIETY DR	PINEDA ST	DREUX AVE	524	2	1,545	Flexible	Local	None	GENTILLY WOODS	1,000	18	Weak	7.3	5.9	6.6	02/02/2015	5.7	4.5	5.1	Failure		2016	AC - Reconstruction (Minor Collector/Local)	$441,736		
0000158380	2520499	PIETY DR	PINEDA ST	MIRABEAU AVE	867	1	2,653	Flexible	Local	None	GENTILLY WOODS	1,000	18	Weak	8.3	6.4	7.4	02/02/2015	6.5	5.0	5.8	Failure		2016	AC - Reconstruction (Minor Collector/Local)	$758,692		
0000158390	2521271	MARK TWAIN DR	STEPHEN GIRARD AVE	GAINES ST	832	2	2,591	Flexible	Local	None	GENTILLY WOODS	1,000	18	Weak	20.7	24.1	22.4	02/02/2015	15.9	18.7	17.3	Very Poor		2016	AC - Reconstruction (Minor Collector/Local)	$741,025		
0000158400	2520513	GENERAL EARLY DR	STEPHEN GIRARD AVE	GAINES ST	860	2	2,182	Flexible	Local	None	GENTILLY WOODS	1,000	18	Weak	30.1	9.2	19.7	02/02/2015	23.9	7.2	15.6	Very Poor		2016	AC - Reconstruction (Minor Collector/Local)	$624,125		
0000158410	2520512	GAINES ST	LOUISA DR	GENERAL EARLY DR	259	2	778	Flexible	Local	None	GENTILLY WOODS	1,000	18	Weak	27.1	23.2	25.2	02/02/2015	21.3	17.9	19.6	Very Poor		2016	AC - Reconstruction (Minor Collector/Local)	$222,616		
0000158420	2521270	GAINES ST	GENERAL EARLY DR	MARK TWAIN DR	273	2	817	Flexible	Local	None	GENTILLY WOODS	1,000	18	Weak	20.4	6.7	13.6	02/02/2015	15.8	5.2	10.5	Very Poor		2016	AC - Reconstruction (Minor Collector/Local)	$233,610		
0000158430	2520517	LOUISA DR	CHEF MENTEUR HWY	STEPHEN GIRARD AVE	651	4	3,056	Composite	Major Collector	Local	GENTILLY WOODS	5,000	34	Weak	37.2	35.7	36.5	02/02/2015	34.7	33.2	34.0	Very Poor		2016	AC - Mill and Overlay with Base Repairs	$188,045		
0000158440	2520511	LOUISA DR	STEPHEN GIRARD AVE	GAINES ST	899	2	4,067	Composite	Major Collector	Local	GENTILLY WOODS	5,000	34	Weak	45.8	55.2	50.5	02/02/2015	42.9	52.0	47.5	Poor		2016	AC - Mill and Overlay	$166,598		
0000158450	2521269	LOUISA DR	GAINES ST	MIRABEAU AVE	259	2	1,186	Composite	Major Collector	Local	GENTILLY WOODS	5,000	34	Weak	47.1	50.8	49.0	02/02/2015	44.2	47.9	46.1	Poor		2016	AC - Mill and Overlay	$48,586		
0000158460	2520406	LOUISA DR	MIRABEAU AVE	PINEDA ST	1,018	2	4,675	Composite	Major Collector	Local	GENTILLY WOODS	5,000	34	Weak	45.7	50.4	48.1	02/02/2015	42.8	47.5	45.2	Poor		2016	AC - Mill and Overlay	$191,479		
0000158470	2520405	LOUISA DR	PINEDA ST	DREUX AVE	467	2	2,144	Composite	Major Collector	Local	GENTILLY WOODS	5,000	34	Weak	36.6	52.2	44.4	02/02/2015	34.1	49.3	41.7	Poor		2016	AC - Mill and Overlay	$87,816		
0000158480	2520514	METROPOLITAN DR	STEPHEN GIRARD AVE	KENDALL DR	252	2	778	Flexible	Local	None	GENTILLY WOODS	1,000	18	Weak	65.6	62.9	65.8	02/02/2015	62.7	63.0	62.9	Fair		2019	AC - Mill and Overlay	$34,311		
0000158490	2520488	METROPOLITAN DR	KENDALL DR	MIRABEAU AVE	962	2	2,926	Flexible	Local	None	GENTILLY WOODS	1,000	18	Weak	48.9	74.1	60.5	02/02/2015	42.3	71.5	56.9	Fair		2017	AC - Mill and Overlay	$122,824		
0000158500	2520410	METROPOLITAN DR	MIRABEAU AVE	KENDALL DR	939	2	2,697	Flexible	Local	None	GENTILLY WOODS	1,000	18	Weak	17.5	0.0	8.8	02/02/2015	13.8	0.0	6.9	Failure		2016	AC - Reconstruction (Minor Collector/Local)	$771,275		
0000158510	2520403	METROPOLITAN DR	KENDALL DR	KENDALL DR	168	2	489	Flexible	Local	None	GENTILLY WOODS	1,000	18	Weak	7.9	27.7	17.8	02/02/2015	6.1	21.8	14.0	Very Poor		2016	AC - Reconstruction (Minor Collector/Local)	$139,715		
0000158520	2520401	METROPOLITAN DR	KENDALL DR	DREUX AVE	362	2	1,249	Flexible	Local	None	GENTILLY WOODS	1,000	18	Weak	7.8	0.0	3.9	02/02/2015	6.0	0.0	3.0	Failure		2016	AC - Reconstruction (Minor Collector/Local)	$357,278		
0000158530	2520408	KENDALL DR	METROPOLITAN DR	KENDALL DR	111	1	337	Flexible	Local	None	GENTILLY WOODS	1,000	18	Weak	16.1	25.2	20.7	02/02/2015	12.7	19.7	16.2	Very Poor		2016	AC - Reconstruction (Minor Collector/Local)	$96,374		
0000158540	2520501	KENDALL DR	METROPOLITAN DR	MIRABEAU AVE	1,144	2	3,455	Flexible	Local	None	GENTILLY WOODS	1,000	18	Weak	15.7	0.0	7.9	02/02/2015	12.3	0.0	6.2	Failure		2016	AC - Reconstruction (Minor Collector/Local)	$988,012		
0000158550	2520409	KENDALL DR	MIRABEAU AVE	KENDALL DR	1,067	2	3,199	Flexible	Local	None	GENTILLY WOODS	1,000	18	Weak	15.3	0.0	7.7	02/02/2015	12.0	0.0	6.0	Failure		2016	AC - Reconstruction (Minor Collector/Local)	$914,739		
0000158560	2520402	KENDALL DR	KENDALL DR	METROPOLITAN DR	137	2	398	Flexible	Local	None	GENTILLY WOODS	1,000	18	Weak	25.8	9.2	17.5	02/02/2015	20.2	7.2	13.7	Very Poor		2016	AC - Reconstruction (Minor Collector/Local)	$113,754		
0000158570	2520500	FELICIANA DR	STEPHEN GIRARD AVE	MIRABEAU AVE	1,359	2	4,033	Flexible	Local	None	GENTILLY WOODS	1,000	18	Weak	40.8	58.0	49.4	02/02/2015	34.8	54.4	44.6	Poor		2016	AC - Mill and Overlay	$165,197		
0000158580	2520370	FELICIANA DR	MIRABEAU AVE	DREUX AVE	1,469	2	4,495	Flexible	Local	None	GENTILLY WOODS	1,000	18	Weak	15.5	0.0	7.8	02/02/2015	12.2	0.0	6.1	Failure		2016	AC - Reconstruction (Minor Collector/Local)	$1,285,489		
0000158590	2521275	MONTEGUT DR	STEPHEN GIRARD AVE	MIRABEAU AVE	1,409	2	4,456	Flexible	Local	None	GENTILLY WOODS	1,000	18	Weak	43.8	65.6	54.7	02/02/2015	38.8	62.7	50.8	Poor		2016	AC - Mill and Overlay	$182,495		
0000158600	2520368	MONTEGUT DR	MIRABEAU AVE	DREUX AVE	1,415	2	4,346	Flexible	Local	None	GENTILLY WOODS	1,000	18	Weak	11.0	0.0	5.5	02/02/2015	8.6	0.0	4.3	Failure		2016	AC - Reconstruction (Minor Collector/Local)	$1,242,752		
0000158610	2520478	ST FERDINAND DR	PRESS DR	DREUX AVE	1,399	2	4,404	Flexible	Local	None	GENTILLY WOODS	1,000	18	Weak	5.1	17.7	11.4	02/02/2015	3.9	13.9	8.9	Failure		2016	AC - Reconstruction (Minor Collector/Local)	$1,259,370		
0000158620	2520470	DREUX AVE	ST FERDINAND DR	PRESS DR	250	2	805	Flexible	Local	None	GENTILLY WOODS	1,000	18	Weak	29.0	25.3	27.2	02/02/2015	22.9	19.7	21.3	Very Poor		2016	AC - Reconstruction (Minor Collector/Local)	$230,146		
0000158630	2519410	DREUX AVE	PRESS DR	MONTEGUT DR	334	2	1,450	Flexible	Major Collector	Local	GENTILLY WOODS	5,000	30	Weak	37.8	59.1	48.5	02/02/2015	31.4	55.6	43.5	Poor		2016	AC - Mill and Overlay	$59,386		
0000158640	2520369	DREUX AVE	MONTEGUT DR	FELICIANA DR	321	2	1,494	Flexible	Major Collector	Local	GENTILLY WOODS	5,000	30	Weak	45.4	63.4	54.4	02/02/2015	40.8	60.4	50.6	Poor		2016	AC - Mill and Overlay	$61,211		
0000158650	2520400	DREUX AVE	FELICIANA DR	METROPOLITAN DR	319	2	1,467	Flexible	Major Collector	Local	GENTILLY WOODS	5,000	30	Weak	36.7	47.0	41.9	02/02/2015	30.1	42.4	36.3	Very Poor		2016	AC - Mill and Overlay with Base Repairs	$90,245		
0000158660	2520404	DREUX AVE	METROPOLITAN DR	LOUISA DR	303	2	1,389	Flexible	Major Collector	Local	GENTILLY WOODS	5,000	30	Weak	32.6	45.2	38.9	02/02/2015	26.0	40.6	33.3	Very Poor		2016	AC - Mill and Overlay with Base Repairs	$85,453		
0000158670	2520490	DREUX AVE	LOUISA DR	PIETY DR	573	2	2,675	Flexible	Major Collector	Local	GENTILLY WOODS	5,000	30	Weak	27.7	59.5	43.6	02/02/2015	21.8	56.0	38.9	Very Poor		2016	AC - Mill and Overlay with Base Repairs	$164,608		
0000158680	2520494	DREUX AVE	PIETY DR	DESIRE DR	251	2	1,154	Flexible	Major Collector	Local	GENTILLY WOODS	5,000	30	Weak	40.5	47.8	44.2	02/02/2015	34.5	43.3	38.9	Very Poor		2016	AC - Mill and Overlay with Base Repairs	$71,006		
0000158690	2520496	DREUX AVE	DESIRE DR	GALLIER DR	250	2	1,172	Flexible	Major Collector	Local	GENTILLY WOODS	5,000	30	Weak	21.4	26.2	23.9	02/02/2015	16.6	20.5	18.6	Very Poor		2016	AC - Reconstruction (Arterial/Major Collector)	$335,163		
0000158700	2520698	DREUX AVE	GALLIER DR	CONGRESS DR	264	2	1,235	Flexible	Major Collector	Local	GENTILLY WOODS	5,000	30	Weak	16.7	53.7	35.2	02/02/2015	13.2	49.8	31.5	Very Poor		2016	AC - Mill and Overlay with Base Repairs	$75,970		
0000158710	2520701	DREUX AVE	CONGRESS DR	PAULINE DR	500	2	1,644	Flexible	Local	None	GENTILLY WOODS	1,000	18	Weak	9.9	24.6	17.3	02/02/2015	7.7	19.1	13.4	Very Poor		2016	AC - Reconstruction (Minor Collector/Local)	$470,111		
0000158720	2520714	PAULINE DR	CONGRESS DR	PLAUCHE CIR	267	2	792	Flexible	Local	None	GENTILLY WOODS	1,000	18	Weak	14.4	18.9	16.7	02/02/2015	11.2	14.7	13.0	Very Poor		2016	AC - Reconstruction (Minor Collector/Local)	$226,365		
0000158730	2520715	PAULINE DR	PLAUCHE CIR	MIRABEAU AVE	878	2	2,774	Flexible	Local	None	GENTILLY WOODS	1,000	18	Weak	15.2	4.4	9.8	02/02/2015	11.9	3.3	7.6	Failure		2016	AC - Reconstruction (Minor Collector/Local)	$793,422		
0000158740	2520702	PAULINE DR	MIRABEAU AVE	DREUX AVE	1,235	2	3,724	Flexible	Local	None	GENTILLY WOODS	1,000	18	Weak	9.7	2.2	6.0	02/02/2015	7.6	1.6	4.6	Failure		2016	AC - Reconstruction (Minor Collector/Local)	$1,065,034		
0000158750	2520735	PLAUCHE CIR	PAULINE DR	CONGRESS DR	666	2	2,123	Flexible	Local	None	GENTILLY WOODS	1,000	18	Weak	29.3	18.5	23.9	02/02/2015	23.2	14.4	18.8	Very Poor		2016	AC - Reconstruction (Minor Collector/Local)	$607,157		
0000158760	2520734	DE BORE CIR	CONGRESS DR	CONGRESS DR	1,215	2	3,962	Composite	Local	None	GENTILLY WOODS	1,000	26	Weak	1.2	21.3	11.3	02/02/2015	0.0	19.5	9.8	Failure		2016	PCC - Reconstruction (Minor Collector/Local)	$1,909,816		
0000158770	2520493	PINEDA ST	LOUISA DR	CUNNINGHAM CT	307	2	956	Flexible	Local	None	GENTILLY WOODS	1,000	18	Weak	13.0	13.7	13.4	02/02/2015	10.0	10.6	10.3	Very Poor		2016	AC - Reconstruction (Minor Collector/Local)	$273,424		
0000158780	2520498	PINEDA ST	CUNNINGHAM CT	PIETY DR	299	2	878	Flexible	Local	None	GENTILLY WOODS	1,000	18	Weak	12.0	11.8	11.9	02/02/2015	9.3	9.2	9.3	Failure		2016	AC - Reconstruction (Minor Collector/Local)	$251,213		
0000158790	2520492	CUNNINGHAM CT	PINEDA ST	CUL-DE-SAC	469	2	1,439	Flexible	Local	None	GENTILLY WOODS	1,000	18	Weak	22.2	50.1	36.2	02/02/2015	17.1	45.7	31.4	Very Poor		2016	AC - Mill and Overlay with Base Repairs	$88,529		
0000158800	2520391	MIRABEAU AVE	DEAD END	PRESS DR	383	2	1,574	Flexible	Local	None	GENTILLY WOODS	1,000	18	Weak	19.1	4.7	11.9	02/02/2015	14.8	3.5	9.2	Failure		2016	AC - Reconstruction (Minor Collector/Local)	$450,156		
0000158810	2519409	MIRABEAU AVE	PRESS DR	MONTEGUT DR	260	2	1,204	Flexible	Minor Collector	Local	GENTILLY WOODS	2,500	18	Weak	43.9	77.8	60.9	02/02/2015	38.9	75.6	57.3	Fair		2017	AC - Mill and Overlay	$50,552		
0000158820	2520407	MIRABEAU AVE	MONTEGUT DR	FELICIANA DR	251	2	1,112	Flexible	Minor Collector	Local	GENTILLY WOODS	2,500	18	Weak	55.3	81.4	68.4	02/02/2015	51.5	79.4	65.5	Fair		2020	AC - Mill and Overlay	$50,270		
0000158830	2520411	MIRABEAU AVE	FELICIANA DR	KENDALL DR	251	2	1,177	Flexible	Minor Collector	Local	GENTILLY WOODS	2,500	18	Weak	67.0	81.3	74.2	02/02/2015	64.1	79.3	71.7	Good		2022	AC - Mill and Overlay	$55,918		
0000158840	2520412	MIRABEAU AVE	KENDALL DR	METROPOLITAN DR	249	2	1,117	Flexible	Minor Collector	Local	GENTILLY WOODS	2,500	18	Weak	67.1	76.3	71.7	02/02/2015	64.2	74.0	69.1	Fair		2021	AC - Mill and Overlay	$51,784		
0000158850	2521268	MIRABEAU AVE	METROPOLITAN DR	LOUISA DR	257	2	1,131	Flexible	Minor Collector	Local	GENTILLY WOODS	2,500	18	Weak	72.7	76.3	74.5	02/02/2015	70.1	74.0	72.1	Good		2022	AC - Mill and Overlay	$53,701		
0000158860	2521272	MIRABEAU AVE	LOUISA DR	PIETY DR	742	2	3,300	Flexible	Minor Collector	Local	GENTILLY WOODS	2,500	18	Weak	76.9	71.3	74.1	02/02/2015	74.6	68.6	71.6	Good		2022	AC - Mill and Overlay	$156,760		
0000158870	2520707	MIRABEAU AVE	PIETY DR	DESIRE DR	253	2	1,099	Flexible	Minor Collector	Local	GENTILLY WOODS	2,500	18	Weak	51.0	77.6	64.3	02/02/2015	46.7	75.4	61.1	Fair		2018	AC - Mill and Overlay	$47,274		
0000158880	2520704	MIRABEAU AVE	DESIRE DR	GALLIER DR	248	2	1,089	Flexible	Minor Collector	Local	GENTILLY WOODS	2,500	18	Weak	40.7	70.5	55.6	02/02/2015	34.7	67.7	51.2	Poor		2016	AC - Mill and Overlay	$44,613		
0000158890	2520709	MIRABEAU AVE	GALLIER DR	CONGRESS DR	281	2	1,263	Flexible	Minor Collector	Local	GENTILLY WOODS	2,500	18	Weak	49.9	73.1	61.5	02/02/2015	45.4	70.5	58.0	Fair		2017	AC - Mill and Overlay	$53,020		
0000158900	2520711	MIRABEAU AVE	CONGRESS DR	PAULINE DR	513	2	2,383	Flexible	Local	None	GENTILLY WOODS	1,000	18	Weak	27.8	0.0	13.9	02/02/2015	21.9	0.0	11.0	Very Poor		2016	AC - Reconstruction (Minor Collector/Local)	$681,351		
0000158910	2561020	CHEF MENTEUR HWY	FRANCE RD	CONGRESS DR	575	2	1,977	Composite	Principal Arterial	None	GENTILLY WOODS	15,000	34	Weak	52.4	27.0	39.7	02/02/2015	49.5	24.9	37.2	Very Poor		2016	AC - Mill and Overlay with Base Repairs	$121,633		
0000158920	2525911	CHEF MENTEUR HWY	CONGRESS DR	CHEF MENTEUR BRIDGE	412	1	2,253	Composite	Principal Arterial	None	GENTILLY WOODS	15,000	34	Weak	52.3	63.9	58.1	02/02/2015	49.4	60.3	54.9	Poor		2016	AC - Mill and Overlay	$92,272		
0000158930	2561027	FRANCE RD	FRANCE RD	CHEF MENTEUR HWY	156	1	417	Flexible	Local	None	GENTILLY WOODS	1,000	18	Weak	21.4	50.2	35.8	02/02/2015	16.4	45.8	31.1	Very Poor		2016	AC - Mill and Overlay with Base Repairs	$25,631		
0000158940	2527368	FRANCE RD	CHEF MENTEUR HWY	END OF ONEWAY	540	1	1,460	Composite	Minor Arterial	Local	GENTILLY WOODS	7,500	34	Weak	64.9	40.8	52.9	02/02/2015	61.2	38.4	49.8	Poor		2016	AC - Mill and Overlay	$59,805		
0000158950	2523990	FRANCE RD	END OF ONEWAY	HAYNE BLVD	8,146	2	23,981	Composite	Minor Arterial	Local	GENTILLY WOODS	7,500	34	Weak	46.1	1.6	23.9	02/02/2015	43.2	0.4	21.8	Very Poor		2016	PCC - Reconstruction (Arterial/Major Collector)	$11,559,153		
0000158960	2518447	FRANCE RD	START OF ONEWAY	CHEF MENTEUR HWY	350	1	1,534	Composite	Minor Arterial	Local	GENTILLY WOODS	7,500	34	Weak	36.1	38.4	37.3	02/02/2015	33.6	35.9	34.8	Very Poor		2016	AC - Mill and Overlay with Base Repairs	$94,402		
0000158970	2520454	PROVIDENCE PL	MITHRA ST	SEMINARY PL	470	2	1,371	Composite	Local	None	PONTCHARTRAIN PARK	1,000	26	Weak	34.4	8.0	21.2	02/02/2015	32.1	6.5	19.3	Very Poor		2016	PCC - Reconstruction (Minor Collector/Local)	$660,991		
0000158980	2520364	PROVIDENCE PL	SEMINARY PL	ST FERDINAND DR	249	2	704	Composite	Local	None	PONTCHARTRAIN PARK	1,000	26	Weak	23.0	11.6	17.3	02/02/2015	21.1	10.1	15.6	Very Poor		2016	PCC - Reconstruction (Minor Collector/Local)	$339,386		
0000158990	2520363	PROVIDENCE PL	ST FERDINAND DR	ODIN ST	251	2	761	Flexible	Local	None	PONTCHARTRAIN PARK	1,000	18	Weak	21.8	9.4	15.6	02/02/2015	16.7	7.4	12.1	Very Poor		2016	AC - Reconstruction (Minor Collector/Local)	$217,500		
0000159000	2520362	PROVIDENCE PL	ODIN ST	PRENTISS AVE	270	2	827	Flexible	Local	None	PONTCHARTRAIN PARK	1,000	18	Weak	6.6	33.7	20.2	02/02/2015	5.1	26.9	16.0	Very Poor		2016	AC - Reconstruction (Minor Collector/Local)	$236,438		
0000159010	2520354	PROVIDENCE PL	PRENTISS AVE	PRESSBURG ST	764	2	2,418	Flexible	Local	None	PONTCHARTRAIN PARK	1,000	18	Weak	14.1	0.4	7.3	02/02/2015	11.0	0.2	5.6	Failure		2016	AC - Reconstruction (Minor Collector/Local)	$691,615		
0000159020	2520350	PROVIDENCE PL	PRESSBURG ST	CAMPUS BLVD	1,348	2	4,329	Flexible	Local	None	PONTCHARTRAIN PARK	1,000	18	Weak	41.6	52.9	47.3	02/02/2015	35.9	48.9	42.4	Poor		2016	AC - Mill and Overlay	$177,293		
0000159030	2520463	SEMINARY PL	MITHRA ST	PROVIDENCE PL	725	2	2,322	Flexible	Local	None	PONTCHARTRAIN PARK	1,000	18	Weak	14.3	0.0	7.2	02/02/2015	11.1	0.0	5.6	Failure		2016	AC - Reconstruction (Minor Collector/Local)	$664,161		
0000159040	2520464	ST FERDINAND DR	MITHRA ST	PROVIDENCE PL	1,182	2	3,596	Flexible	Local	None	PONTCHARTRAIN PARK	1,000	18	Weak	15.5	8.2	11.9	02/02/2015	12.2	6.4	9.3	Failure		2016	AC - Reconstruction (Minor Collector/Local)	$1,028,334		
0000159050	2520266	ODIN ST	PROVIDENCE PL	PRESS DR	1,087	2	3,242	Flexible	Local	None	PONTCHARTRAIN PARK	1,000	18	Weak	14.0	8.6	11.3	02/02/2015	10.9	6.7	8.8	Failure		2016	AC - Reconstruction (Minor Collector/Local)	$927,036		
0000159060	2560186	PRENTISS AVE	DEAD END	PROVIDENCE PL	141	2	423	Flexible	Local	None	PONTCHARTRAIN PARK	1,000	18	Weak	15.8	27.1	21.5	02/02/2015	12.4	21.3	16.9	Very Poor		2016	AC - Reconstruction (Minor Collector/Local)	$121,095		
0000159070	2520264	PRENTISS AVE	PROVIDENCE PL	CAMPUS BLVD	639	2	1,941	Flexible	Local	None	PONTCHARTRAIN PARK	1,000	18	Weak	16.4	2.1	9.3	02/02/2015	12.9	1.5	7.2	Failure		2016	AC - Reconstruction (Minor Collector/Local)	$555,109		
0000159080	2520267	PRENTISS AVE	CAMPUS BLVD	PRESS DR	316	2	980	Flexible	Local	None	PONTCHARTRAIN PARK	1,000	18	Weak	21.1	4.9	13.0	02/02/2015	16.2	3.7	10.0	Very Poor		2016	AC - Reconstruction (Minor Collector/Local)	$280,128		
0000159090	2520357	PRESSBURG ST	PROVIDENCE PL	CAMPUS BLVD	368	2	1,137	Flexible	Local	None	PONTCHARTRAIN PARK	1,000	18	Weak	20.0	10.2	15.1	02/02/2015	15.5	8.0	11.8	Very Poor		2016	AC - Reconstruction (Minor Collector/Local)	$325,058		
0000159100	2520365	PRESSBURG ST	CAMPUS BLVD	PRESS DR	303	2	957	Flexible	Local	None	PONTCHARTRAIN PARK	1,000	18	Weak	32.7	19.7	26.2	02/02/2015	26.0	15.3	20.7	Very Poor		2016	AC - Reconstruction (Minor Collector/Local)	$273,710		

DRAFT

Appendix A RoadMatrix Section Attributes

															Field Measured Conditions				2016 Predicted Conditions									
SectionID	SEGMENTID	Street	From	To	Length (ft)	Lanes	Area (yd^2)	Pavement Type	Functional Class	FHWA Route	Neighborhood	AADT	EGT	Subgrade Strength	RCI	SDI	PCI	PCI Date	RCIYr1	SDIYr1	PCIYr1	PCI Class	Destroyed Road	Need Year (Adjusted)	Need Recommended Rehab (PCI Trigger)	Need Cost (PCI Trigger)	Last Rehab	Last Rehab Date
0000159110	2560871	ATHIS CT	CUL-DE-SAC	CAMPUS BLVD	535	2	1,627	Composite	Local	None	PONTCHARTRAIN PARK	1,000	26	Weak	12.9	2.0	7.5	02/02/2015	11.4	0.5	6.0	Failure		2016	PCC - Reconstruction (Minor Collector/Local)	$784,224		
0000159120	2520355	VIENNA CT	CUL-DE-SAC	CAMPUS BLVD	140	2	687	Composite	Local	None	PONTCHARTRAIN PARK	1,000	26	Weak	50.0	69.4	59.7	02/02/2015	47.2	66.3	56.8	Fair		2017	AC - Mill and Overlay	$28,861		
0000159130	2520352	MADRID CT	CUL-DE-SAC	CAMPUS BLVD	138	2	657	Composite	Local	None	PONTCHARTRAIN PARK	1,000	26	Weak	15.0	68.9	42.0	02/02/2015	13.5	65.7	39.6	Very Poor		2016	AC - Mill and Overlay with Base Repairs	$40,426		
0000159140	2521249	EMMETT W BASHFUL BLVD	CAMPUS BLVD	PRESS DR	362	1	888	Composite	Local	None	PONTCHARTRAIN PARK	1,000	26	Weak	52.9	70.5	61.7	02/02/2015	50.1	67.4	58.8	Fair		2018	AC - Mill and Overlay	$38,218		
0000159150	2519570	EMMETT W BASHFUL BLVD	PRESS DR	CAMPUS BLVD	363	1	768	Composite	Local	None	PONTCHARTRAIN PARK	1,000	26	Weak	54.5	64.0	59.3	02/02/2015	51.6	60.7	56.2	Fair		2017	AC - Mill and Overlay	$32,224		
0000159160	2520345	PROVIDENCE PL	CAMPUS BLVD	MEXICO ST	578	2	1,840	Flexible	Local	None	PONTCHARTRAIN PARK	1,000	18	Weak	23.0	6.3	14.7	02/02/2015	17.7	4.9	11.3	Very Poor		2016	AC - Reconstruction (Minor Collector/Local)	$526,194		
0000159170	2520333	PROVIDENCE PL	MEXICO ST	NEW YORK ST	367	2	758	Flexible	Local	None	PONTCHARTRAIN PARK	1,000	18	Weak	17.1	24.1	20.6	02/02/2015	13.5	18.7	16.1	Very Poor		2016	AC - Reconstruction (Minor Collector/Local)	$216,674		
0000159180	2518458	SERVICE RD	NEW YORK ST	PAVE CHANGE	1,067	2	3,132	Flexible	Local	None	PONTCHARTRAIN PARK	1,000	18	Weak	23.2	0.0	11.6	02/02/2015	17.9	0.0	9.0	Failure		2016	AC - Reconstruction (Minor Collector/Local)	$895,737		
0000159185	12518458	SERVICE RD	PAVE CHANGE	HAYNE BLVD	520	2	1,526	Rigid	Local	None	PONTCHARTRAIN PARK	1,000	22	Weak	26.9	72.2	49.6	02/02/2015	24.8	68.8	46.8	Poor		2016	PCC - Crack/Joint Sealing	$23,516		
0000159190	2520340	MEXICO ST	DEAD END	PROVIDENCE PL	127	2	209	Flexible	Local	None	PONTCHARTRAIN PARK	1,000	18	Weak	29.0	60.3	44.7	02/02/2015	22.9	56.9	39.9	Very Poor		2016	AC - Mill and Overlay with Base Repairs	$12,860		
0000159200	2520343	MEXICO ST	PROVIDENCE PL	CAMPUS BLVD	370	2	837	Flexible	Local	None	PONTCHARTRAIN PARK	1,000	18	Weak	30.9	57.6	44.3	02/02/2015	24.3	53.9	39.2	Very Poor		2016	AC - Mill and Overlay with Base Repairs	$51,481		
0000159210	2520341	NEW YORK ST	PROVIDENCE PL	CAMPUS BLVD	365	2	1,281	Flexible	Local	None	PONTCHARTRAIN PARK	1,000	18	Weak	19.2	0.0	9.6	02/02/2015	14.9	0.0	7.5	Failure		2016	AC - Reconstruction (Minor Collector/Local)	$366,270		
0000159220	2520265	CAMPUS BLVD	PRESS DR	PRENTISS AVE	646	2	2,001	Flexible	Local	None	PONTCHARTRAIN PARK	1,000	18	Weak	33.3	63.7	48.5	02/02/2015	26.6	60.7	43.7	Poor		2016	AC - Mill and Overlay	$81,964		
0000159230	2520263	CAMPUS BLVD	PRENTISS AVE	ATHIS CT	471	2	1,521	Flexible	Local	None	PONTCHARTRAIN PARK	1,000	18	Weak	46.2	67.5	56.9	02/02/2015	41.6	64.6	53.1	Poor		2016	AC - Mill and Overlay	$62,290		
0000159240	2520358	CAMPUS BLVD	ATHIS CT	PRESSBURG ST	240	2	778	Flexible	Local	None	PONTCHARTRAIN PARK	1,000	18	Weak	28.6	58.4	43.5	02/02/2015	22.6	54.8	38.7	Very Poor		2016	AC - Mill and Overlay with Base Repairs	$47,844		
0000159250	2520356	CAMPUS BLVD	PRESSBURG ST	VIENNA CT	309	2	926	Flexible	Local	None	PONTCHARTRAIN PARK	1,000	18	Weak	39.2	74.0	56.6	02/02/2015	33.0	71.3	52.3	Poor		2016	AC - Mill and Overlay	$37,914		
0000159260	2520353	CAMPUS BLVD	VIENNA CT	MADRID CT	346	2	1,045	Flexible	Local	None	PONTCHARTRAIN PARK	1,000	18	Weak	41.0	57.2	50.1	02/02/2015	35.1	55.7	45.4	Poor		2016	AC - Mill and Overlay	$42,798		
0000159270	2520351	CAMPUS BLVD	MADRID CT	PROVIDENCE PL	296	2	1,028	Flexible	Local	None	PONTCHARTRAIN PARK	1,000	18	Weak	30.6	52.4	41.5	02/02/2015	24.3	48.3	36.3	Very Poor		2016	AC - Mill and Overlay with Base Repairs	$63,281		
0000159280	2520347	CAMPUS BLVD	PROVIDENCE PL	EMMETT W BASHFUL BLVD	166	2	519	Flexible	Local	None	PONTCHARTRAIN PARK	1,000	18	Weak	48.0	63.8	55.9	02/02/2015	43.5	60.8	52.2	Poor		2016	AC - Mill and Overlay	$21,267		
0000159290	2519566	CAMPUS BLVD	EMMETT W BASHFUL BLVD	EMMETT W BASHFUL BLVD	90	2	278	Composite	Local	None	PONTCHARTRAIN PARK	1,000	26	Weak	18.4	53.2	35.8	02/02/2015	16.8	50.4	33.6	Very Poor		2016	AC - Mill and Overlay with Base Repairs	$17,112		
0000159300	2520346	CAMPUS BLVD	EMMETT W BASHFUL BLVD	PROVIDENCE PL	145	2	452	Flexible	Local	None	PONTCHARTRAIN PARK	1,000	18	Weak	31.3	50.2	40.8	02/02/2015	24.9	45.8	35.4	Very Poor		2016	AC - Mill and Overlay with Base Repairs	$27,785		
0000159310	2520344	CAMPUS BLVD	PROVIDENCE PL	MEXICO ST	221	2	722	Flexible	Local	None	PONTCHARTRAIN PARK	1,000	18	Weak	32.8	39.3	36.1	02/02/2015	26.2	33.1	29.7	Very Poor		2016	AC - Mill and Overlay with Base Repairs	$44,439		
0000159320	2520342	CAMPUS BLVD	MEXICO ST	NEW YORK ST	364	2	1,120	Flexible	Local	None	PONTCHARTRAIN PARK	1,000	18	Weak	23.1	30.6	26.9	02/02/2015	17.8	24.3	21.1	Very Poor		2016	AC - Reconstruction (Minor Collector/Local)	$320,387		
0000159330	2520465	MITHRA ST	PROVIDENCE PL	SEMINARY PL	302	2	903	Flexible	Local	None	PONTCHARTRAIN PARK	1,000	18	Weak	13.3	0.0	6.7	02/02/2015	10.3	0.0	5.2	Failure		2016	AC - Reconstruction (Minor Collector/Local)	$258,140		
0000159340	2520467	MITHRA ST	SEMINARY PL	ST FERDINAND DR	300	2	922	Flexible	Local	None	PONTCHARTRAIN PARK	1,000	18	Weak	9.9	0.0	5.0	02/02/2015	7.7	0.0	3.9	Failure		2016	AC - Reconstruction (Minor Collector/Local)	$263,669		
0000159350	2520468	MITHRA ST	ST FERDINAND DR	PRESS DR	272	2	834	Flexible	Local	None	PONTCHARTRAIN PARK	1,000	18	Weak	9.5	8.0	8.8	02/02/2015	7.4	6.2	6.8	Failure		2016	AC - Reconstruction (Minor Collector/Local)	$238,630		
0000159360	2519411	MITHRA ST	PRESS DR	MONTEGUT DR	412	2	1,304	Flexible	Minor Collector	None	PONTCHARTRAIN PARK	2,500	18	Weak	9.2	0.0	4.6	02/02/2015	7.2	0.0	3.6	Failure		2016	AC - Reconstruction (Minor Collector/Local)	$372,848		
0000159370	2520487	MITHRA ST	MONTEGUT DR	FELICIANA DR	350	2	1,054	Flexible	Minor Collector	None	PONTCHARTRAIN PARK	2,500	18	Weak	12.3	0.0	6.2	02/02/2015	9.5	0.0	4.8	Failure		2016	AC - Reconstruction (Minor Collector/Local)	$301,386		
0000159380	2520371	MITHRA ST	FELICIANA DR	PIETY DR	766	2	2,376	Flexible	Minor Collector	None	PONTCHARTRAIN PARK	2,500	18	Weak	5.5	0.0	2.8	02/02/2015	4.2	0.0	2.1	Failure		2016	AC - Reconstruction (Minor Collector/Local)	$679,572		
0000159390	2520489	MITHRA ST	PIETY DR	ODIN ST	290	2	868	Flexible	Minor Collector	None	PONTCHARTRAIN PARK	2,500	18	Weak	15.1	0.0	7.6	02/02/2015	11.8	0.0	5.9	Failure		2016	AC - Reconstruction (Minor Collector/Local)	$248,353		
0000159400	2519774	MITHRA ST	ODIN ST	CONGRESS DR	687	2	2,114	Flexible	Minor Collector	None	PONTCHARTRAIN PARK	2,500	18	Weak	19.8	0.0	9.9	02/02/2015	15.3	0.0	7.7	Failure		2016	AC - Reconstruction (Minor Collector/Local)	$604,678		
0000159410	2520641	MITHRA ST	CONGRESS DR	DE BORE DR	257	2	796	Flexible	Local	None	PONTCHARTRAIN PARK	1,000	18	Weak	5.7	0.0	2.9	02/02/2015	4.4	0.0	2.2	Failure		2016	AC - Reconstruction (Minor Collector/Local)	$227,509		
0000159420	2520642	MITHRA ST	DE BORE DR	PAULINE DR	246	2	801	Flexible	Local	None	PONTCHARTRAIN PARK	1,000	18	Weak	10.7	0.0	5.4	02/02/2015	8.4	0.0	4.2	Failure		2016	AC - Reconstruction (Minor Collector/Local)	$229,193		
0000159430	2519895	PAULINE DR	MITHRA ST	MENDEZ ST	756	2	2,296	Flexible	Local	None	PONTCHARTRAIN PARK	1,000	18	Weak	17.0	47.9	32.5	02/02/2015	13.4	43.4	28.4	Very Poor		2016	AC - Mill and Overlay with Base Repairs	$141,254		
0000159440	2519848	PAULINE DR	MENDEZ ST	PRENTISS AVE	907	2	2,800	Flexible	Local	None	PONTCHARTRAIN PARK	1,000	18	Weak	14.4	19.7	17.1	02/02/2015	11.2	15.3	13.3	Very Poor		2016	AC - Reconstruction (Minor Collector/Local)	$800,603		
0000159450	2520277	PAULINE DR	PRENTISS AVE	MADRID ST	887	2	2,683	Flexible	Local	None	PONTCHARTRAIN PARK	1,000	18	Weak	2.9	8.8	5.9	02/02/2015	2.2	6.8	4.5	Failure		2016	AC - Reconstruction (Minor Collector/Local)	$767,176		
0000159460	2519893	DE BORE DR	MITHRA ST	MENDEZ ST	755	2	2,273	Flexible	Local	None	PONTCHARTRAIN PARK	1,000	18	Weak	26.2	34.6	30.4	02/02/2015	20.5	27.7	24.1	Very Poor		2016	AC - Reconstruction (Minor Collector/Local)	$649,894		
0000159470	2520434	DE BORE DR	MENDEZ ST	PRENTISS AVE	906	2	2,796	Flexible	Local	None	PONTCHARTRAIN PARK	1,000	18	Weak	24.7	33.5	29.1	02/02/2015	19.2	26.8	23.0	Very Poor		2016	AC - Reconstruction (Minor Collector/Local)	$799,459		
0000159480	2520274	DE BORE DR	PRENTISS AVE	MADRID ST	921	2	2,917	Flexible	Local	None	PONTCHARTRAIN PARK	1,000	18	Weak	19.3	33.9	26.3	02/02/2015	15.0	26.5	20.8	Very Poor		2016	AC - Reconstruction (Minor Collector/Local)	$834,062		
0000159490	2520442	ODIN ST	MITHRA ST	CONGRESS DR	897	2	2,835	Flexible	Local	None	PONTCHARTRAIN PARK	1,000	18	Weak	12.4	11.5	12.0	02/02/2015	9.6	8.9	9.3	Failure		2016	AC - Reconstruction (Minor Collector/Local)	$810,612		
0000159500	2520436	PIETY DR	MITHRA ST	MENDEZ ST	469	2	1,460	Flexible	Local	None	PONTCHARTRAIN PARK	1,000	18	Weak	3.6	0.0	1.8	02/02/2015	2.7	0.0	1.4	Failure		2016	AC - Reconstruction (Minor Collector/Local)	$414,600		
0000159510	2520431	PIETY DR	MENDEZ ST	PRENTISS AVE	294	2	893	Flexible	Local	None	PONTCHARTRAIN PARK	1,000	18	Weak	3.9	0.0	2.0	02/02/2015	2.9	0.0	1.5	Failure		2016	AC - Reconstruction (Minor Collector/Local)	$255,503		
0000159520	2520430	FELICIANA DR	MITHRA ST	MENDEZ ST	562	2	1,644	Flexible	Local	None	PONTCHARTRAIN PARK	1,000	18	Weak	17.9	0.0	9.0	02/02/2015	14.0	0.0	7.0	Failure		2016	AC - Reconstruction (Minor Collector/Local)	$470,175		
0000159530	2520429	MONTEGUT DR	MITHRA ST	MENDEZ ST	705	2	2,073	Flexible	Local	None	PONTCHARTRAIN PARK	1,000	18	Weak	11.5	0.0	5.8	02/02/2015	8.9	0.0	4.5	Failure		2016	AC - Reconstruction (Minor Collector/Local)	$592,731		
0000159540	2519412	MENDEZ ST	PRESS DR	MONTEGUT DR	290	2	824	Flexible	Local	None	PONTCHARTRAIN PARK	1,000	18	Weak	41.4	42.1	41.8	02/02/2015	35.6	36.6	36.1	Very Poor		2016	AC - Mill and Overlay with Base Repairs	$50,693		
0000159550	2520428	MENDEZ ST	MONTEGUT DR	FELICIANA DR	281	2	838	Flexible	Local	None	PONTCHARTRAIN PARK	1,000	18	Weak	41.8	27.0	34.4	02/02/2015	36.2	21.2	28.7	Very Poor		2016	AC - Mill and Overlay with Base Repairs	$51,583		
0000159560	2520435	MENDEZ ST	FELICIANA DR	PIETY DR	705	2	2,125	Flexible	Local	None	PONTCHARTRAIN PARK	1,000	18	Weak	32.2	29.2	30.7	02/02/2015	25.6	23.1	24.4	Very Poor		2016	AC - Reconstruction (Minor Collector/Local)	$607,760		
0000159570	2520440	MENDEZ ST	PIETY DR	CONGRESS DR	1,004	2	2,937	Flexible	Local	None	PONTCHARTRAIN PARK	1,000	18	Weak	24.0	37.9	31.0	02/02/2015	18.6	31.5	25.1	Very Poor		2016	AC - Mill and Overlay with Base Repairs	$180,729		
0000159580	2519892	MENDEZ ST	CONGRESS DR	DE BORE DR	255	2	766	Flexible	Local	None	PONTCHARTRAIN PARK	1,000	18	Weak	8.2	0.0	4.1	02/02/2015	6.4	0.0	3.2	Failure		2016	AC - Reconstruction (Minor Collector/Local)	$218,930		
0000159590	2519894	MENDEZ ST	DE BORE DR	PAULINE DR	249	2	749	Flexible	Local	None	PONTCHARTRAIN PARK	1,000	18	Weak	15.4	2.1	8.8	02/02/2015	12.1	1.5	6.8	Failure		2016	AC - Reconstruction (Minor Collector/Local)	$214,322		
0000159600	2560185	PRENTISS AVE	PRESS DR	PRENTISS AVE	159	1	559	Flexible	Local	None	PONTCHARTRAIN PARK	1,000	18	Weak	16.1	30.2	23.2	02/02/2015	12.7	23.9	18.3	Very Poor		2016	AC - Reconstruction (Minor Collector/Local)	$159,860		
0000159610	2519413	PRENTISS AVE	PRENTISS AVE	PIETY DR	1,064	2	4,034	Flexible	Local	None	PONTCHARTRAIN PARK	1,000	18	Weak	29.3	0.0	14.7	02/02/2015	23.2	0.0	11.6	Very Poor		2016	AC - Reconstruction (Minor Collector/Local)	$1,153,560		
0000159620	2520438	PRENTISS AVE	PIETY DR	CONGRESS DR	958	2	3,631	Flexible	Local	None	PONTCHARTRAIN PARK	1,000	18	Weak	28.6	1.2	14.9	02/02/2015	22.6	0.7	11.7	Very Poor		2016	AC - Reconstruction (Minor Collector/Local)	$1,038,312		
0000159630	2520432	PRENTISS AVE	CONGRESS DR	CONGRESS DR	470	2	1,763	Rigid	Major Collector	Local	PONTCHARTRAIN PARK	5,000	30	Weak	60.9	98.2	79.6	02/02/2015	57.4	97.6	77.5	Good		2030	PCC - Joint Repair	$127,737		
0000159640	2520433	PRENTISS AVE	CONGRESS DR	DE BORE DR	260	2	838	Flexible	Local	None	PONTCHARTRAIN PARK	1,000	18	Weak	19.9	2.0	11.0	02/02/2015	15.4	1.4	8.4	Failure		2016	AC - Reconstruction (Minor Collector/Local)	$239,679		
0000159650	2520640	PRENTISS AVE	DE BORE DR	PAULINE DR	248	2	752	Flexible	Local	None	PONTCHARTRAIN PARK	1,000	18	Weak	24.4	0.0	12.2	02/02/2015	18.9	0.0	9.5	Failure		2016	AC - Reconstruction (Minor Collector/Local)	$215,117		
0000159660	2560868	PRENTISS AVE	PRENTISS AVE	PRESS DR	340	1	773	Flexible	Local	None	PONTCHARTRAIN PARK	1,000	18	Weak	38.2	46.8	42.5	02/02/2015	31.8	42.3	37.1	Very Poor		2016	AC - Mill and Overlay with Base Repairs	$47,584		
0000159670	2520272	CONGRESS DR	PRENTISS AVE	MADRID ST	957	2	3,691	Rigid	Major Collector	Local	PONTCHARTRAIN PARK	5,000	30	Weak	70.8	92.0	81.4	02/02/2015	67.4	91.2	79.3	Good		2026	PCC - Joint Repair	$242,325		
0000159680	2519884	CONGRESS DR	MADRID ST	MEXICO ST	488	2	1,611	Rigid	Major Collector	Local	PONTCHARTRAIN PARK	5,000	30	Weak	70.5	100.0	85.3	02/02/2015	67.0	99.4	83.2	Good		2033	PCC - Joint Repair	$125,722		
0000159690	2519885	CONGRESS DR	MEXICO ST	FRANKFORT ST	1,063	2	4,146	Rigid	Major Collector	Local	PONTCHARTRAIN PARK	5,000	30	Weak	68.0	99.5	83.8	02/02/2015	64.4	98.9	81.7	Good		2032	PCC - Joint Repair	$315,658		
0000159700	2519883	CONGRESS DR	FRANKFORT ST	COLUMBIA ST	976	2	3,744	Rigid	Major Collector	Local	PONTCHARTRAIN PARK	5,000	30	Weak	66.6	95.5	81.1	02/02/2015	62.9	94.7	78.8	Good		2028	PCC - Joint Repair	$258,233		
0000159710	2519916	CONGRESS DR	COLUMBIA ST	HAYNE BLVD	170	2	664	Rigid	Major Collector	Local	PONTCHARTRAIN PARK	5,000	30	Weak	58.4	100.0	79.2	02/02/2015	54.9	99.4	77.2	Good		2031	PCC - Joint Repair	$49,309		
0000159720	2520273	MADRID ST	CONGRESS DR	DE BORE DR	365	2	1,141	Composite	Local	None	PONTCHARTRAIN PARK	1,000	26	Weak	22.5	32.4	27.5	02/02/2015	20.6	30.1	25.4	Very Poor		2016	AC - Mill and Overlay with Base Repairs	$70,193		
0000159730	2520276	MADRID ST	DE BORE DR	PAULINE DR	338	2	1,058	Flexible	Local	None	PONTCHARTRAIN PARK	1,000	26	Weak	4.9	31.7	18.3	02/02/2015	4.0	24.6	14.3	Very Poor		2016	AC - Reconstruction (Minor Collector/Local)	$302,562		
0000159740	2519891	MEXICO ST	CONGRESS DR	DE BORE DR	256	2	767	Flexible	Local	None	PONTCHARTRAIN PARK	1,000	18	Weak	8.0	16.1	12.1	02/02/2015	6.2	12.7	9.5	Failure		2016	AC - Reconstruction (Minor Collector/Local)	$219,470		
0000159750	2520275	MEXICO ST	DE BORE DR	PAULINE DR	494	2	1,372	Flexible	Local	None	PONTCHARTRAIN PARK	1,000	18	Weak	5.8	0.0	2.9	02/02/2015	4.5	0.0	2.3	Failure		2016	AC - Reconstruction (Minor Collector/Local)	$392,262		
0000159760	2519889	PAULINE DR	MEXICO ST	FRANKFORT ST	915	2	2,753	Flexible	Local	None	PONTCHARTRAIN PARK	1,000	18	Weak	12.2	0.0	6.1	02/02/2015	9.5	0.0	4.8	Failure		2016	AC - Reconstruction (Minor Collector/Local)	$787,321		
0000159770	2519710	PAULINE DR	FRANKFORT ST	COLUMBIA ST	1,059	2	3,270	Flexible	Local	None	PONTCHARTRAIN PARK	1,000	18	Weak	9.4	0.0	4.7	02/02/2015	7.4	0.0	3.7	Failure		2016	AC - Reconstruction (Minor Collector/Local)	$935,138		
0000159780	2519890	DE BORE DR	MEXICO ST	NEW YORK CIR	374	2	1,170	Flexible	Local	None	PONTCHARTRAIN PARK	1,000	18	Weak	2.6	0.0	1.3	02/02/2015	1.9	0.0	1.0	Failure		2016	AC - Reconstruction (Minor Collector/Local)	$334,527		
0000159790	2519887	DE BORE DR	NEW YORK CIR	FRANKFORT ST	593	2	1,699	Flexible	Local	None	PONTCHARTRAIN PARK	1,000	18	Weak	9.4	0.0	4.7	02/02/2015	7.4	0.0	3.7	Failure		2016	AC - Reconstruction (Minor Collector/Local)	$485,935		
0000159800	2520355	NEW YORK CIR	DE BORE DR	CUL-DE-SAC	380	2	1,174	Composite	Local	None	PONTCHARTRAIN PARK	1,000	26	Weak	12.3	19.8	16.1	02/02/2015	10.8	18.1	14.5	Very Poor		2016	PCC - Reconstruction (Minor Collector/Local)	$565,982		
0000159810	2519886	FRANKFORT ST	CONGRESS DR	DE BORE DR	256	2	775	Flexible	Local	None	PONTCHARTRAIN PARK	1,000	18	Weak	20.7	54.2	37.5	02/02/2015	15.9	50.3	33.1	Very Poor		2016	AC - Mill and Overlay with Base Repairs	$47,673		
0000159820	2519888	FRANKFORT ST	DE BORE DR	PAULINE DR	163	2	496	Flexible	Local	None	PONTCHARTRAIN PARK	1,000	18	Weak	31.4	47.1	39.3	02/02/2015	25.0	42.5	33.8	Very Poor		2016	AC - Mill and Overlay with Base Repairs	$30,547		
0000159830	2519919	COLUMBIA ST	CONGRESS DR	PAULINE DR	261	2	850	Flexible	Local	None	PONTCHARTRAIN PARK	1,000	18	Weak	28.4	15.5	22.0	02/02/2015	22.4	12.2	17.3	Very Poor		2016	AC - Reconstruction (Minor Collector/Local)	$242,983		
0000159840	2519414	HAYNE BLVD	PRESS DR	SERVICE RD	368	2	1,189	Flexible	Major Collector	Local	PONTCHARTRAIN PARK	5,000	30	Weak	78.2	83.5	80.9	02/02/2015	76.0	81.5	78.8	Good		2025	AC - Mill and Overlay	$60,820		
0000159850	2518460	HAYNE BLVD	SERVICE RD	CONGRESS DR	1,714	2	4,295	Flexible	Major Collector	Local	PONTCHARTRAIN PARK	5,000	30	Weak	75.3	97.4	86.4	02/02/2015	72.9	95.9	84.4	Good		2027	AC - Mill and Overlay	$230,797		
0000159860	2525741	HAYNE BLVD	CONGRESS DR	FRANCE RD	466	2	1,100	Flexible	Local	None	PONTCHARTRAIN PARK	1,000	18	Weak	28.0	54.8	41.4	02/02/2015	22.0	50.9	36.5	Very Poor		2016	AC - Mill and Overlay with Base Repairs	$67,704		
0000159870	2525742	HAYNE BLVD	FRANCE RD	DEAD END	941	2	2,391	Flexible	Local	None	PONTCHARTRAIN PARK	1,000	18	Weak	54.0	62.4	58.2	02/02/2015	50.1	59.2	54.7	Poor		2016	AC - Mill and Overlay	$97,942		
0000159880	2519072	LEON C SIMON DR	FRANKLIN AVE	PRESS DR	2,326	2	7,262	Rigid	Minor Arterial	Local	MILNEBURG	7,500	30	Weak	36.2	74.0	55.1	02/10/2015	33.7	70.6	52.2	Poor		2016	PCC - Joint Repair	$372,492		

DRAFT

Stantec

															Field Measured Conditions				2016 Predicted Conditions										
SectionID	SEGMENTID	Street	From	To	Length (ft)	Lanes	Area (yd^2)	Pavement Type	Functional Class	FHWA Route	Neighborhood	AADT	EGT	Subgrade Strength	RCI	SDI	PCI	PCI Date	RCIYr1	SDIYr1	PCIYr1	PCI Class	Destroyed Road	Need Year (Adjusted)	Need Recommended Rehab (PCI Trigger)	Need Cost (PCI Trigger)	Last Rehab	Last Rehab Date
0000159890	2519915	LEON C SIMON DR	PRESS DR	PRESS DR	51	2	294	Rigid	Minor Arterial	Local	LAKE TERRACE & OAKS	7,500	30	Weak	18.2	96.3	57.3	02/10/2015	16.5	95.6	56.1	Fair		2017	PCC - Joint Repair	$15,457		
0000159900	2519416	LEON C SIMON DR	PRESS DR	LAKESHORE DR	1,968	2	6,807	Rigid	Minor Arterial	Local	PONTCHARTRAIN PARK	7,500	30	Weak	42.8	67.2	55.0	02/10/2015	40.3	63.6	52.0	Poor		2016	PCC - Joint Repair	$349,144		
0000159920	2519914	LEON C SIMON DR	PRESS DR	PRESS DR	45	2	300	Rigid	Minor Arterial	Local	LAKE TERRACE & OAKS	7,500	30	Weak	15.9	98.5	57.2	02/10/2015	14.3	97.9	56.1	Fair		2018	PCC - Joint Repair	$16,148		
0000159930	2519565	LEON C SIMON DR	PRESS DR	FRANKLIN AVE	2,273	2	8,529	Rigid	Minor Arterial	Local	MILNEBURG	7,500	30	Weak	29.1	70.6	49.9	02/10/2015	26.9	67.1	47.0	Poor		2016	PCC - Joint Repair	$437,450		
0000159940	2525747	LEON C SIMON DR	DEAD END	LEON C SIMON DR	246		784	Unknown/Undefined	Unknown/Undefi	Unknown	LAKE TERRACE & OAKS			Weak								No Data						
0000159950	2522569	LEON C SIMON DR	LEON C SIMON DR	DEAD END	560		1,809	Unknown/Undefined	Unknown/Undefi	Unknown	LAKE TERRACE & OAKS			Weak								No Data						
0000159960	2521941	JOURDAN RD	DEAD END	TERMINAL RD	1,607	2	5,435	Composite	Minor Arterial	None	VIAVANT	7,500	34	Weak	41.5	50.0	45.8	02/03/2015	39.1	47.1	43.1	Poor		2016	AC - Mill and Overlay	$222,621		
0000159970	2559677	JOURDAN RD	TERMINAL RD	PAVE CHANGE	107	2	443	Composite	Minor Arterial	None	VIAVANT	7,500	34	Weak	48.3	41.8	45.1	02/03/2015	45.4	39.3	42.4	Poor		2016	AC - Mill and Overlay	$18,145		
0000159975	12559677	JOURDAN RD	PAVE CHANGE	START OF ONEWAY	187	2	774	Rigid	Minor Arterial	None	VIAVANT	7,500	30	Weak	33.3	100.0	66.7	02/03/2015	30.9	99.4	65.2	Fair		2024	PCC - Joint Repair	$48,384		
0000159980	2525850	JOURDAN RD	START OF ONEWAY	JOURDAN RD OVERPASS	736	2	3,325	Rigid	Minor Arterial	None	VIAVANT	7,500	30	Weak	58.7	61.8	60.3	02/03/2015	55.2	58.3	56.8	Fair		2017	PCC - Joint Repair	$174,812		
0000159990	2559672	JOURDAN RD	JOURDAN RD OVERPASS	DEAD END	1,041	2	2,788	Rigid	Minor Arterial	None	VIAVANT	7,500	30	Weak	62.5	57.0	59.8	02/03/2015	59.0	53.7	56.4	Fair		2017	PCC - Joint Repair	$146,551		
0000160000	2526369	JOURDAN RD OVERPASS	JOURDAN RD	I-10 E & DOWNMAN EXIT	1,506	1	3,792	Rigid	Minor Arterial	None	VIAVANT	7,500	30	Weak	63.0	99.7	81.4	02/03/2015	59.4	99.1	79.3	Good		2031	PCC - Joint Repair	$281,671		
0000160010	2520727	JOURDAN RD	I-10 E & DOWNMAN EXIT	OLD GENTILLY RD	882	2	3,298	Rigid	Minor Arterial	Local	VIAVANT	7,500	30	Weak	64.7	88.5	76.6	02/03/2015	61.0	87.0	74.0	Good		2023	PCC - Joint Repair	$201,055		
0000160020	2559203	JOURDAN RD	OLD GENTILLY RD	CHEF MENTEUR HWY	412	2	1,523	Rigid	Minor Arterial	Local	VIAVANT	7,500	30	Weak	60.5	86.3	73.4	02/03/2015	57.0	84.7	70.9	Good		2022	PCC - Joint Repair	$90,617		
0000160030	2520695	JOURDAN RD	CHEF MENTEUR HWY	CHEF MENTEUR HWY	185	2	978	Rigid	Local	None	PINES VILLAGE	1,000	22	Weak	56.1	87.2	71.7	02/03/2015	52.8	85.7	69.3	Fair		2022	PCC - Crack/Joint Sealing	$17,477		
0000160040	2523531	JOURDAN RD	CHEF MENTEUR HWY	PAVE CHANGE	112	2	308	Rigid	Local	None	PINES VILLAGE	1,000	22	Weak	42.2	89.9	66.1	02/03/2015	39.7	88.4	64.1	Fair		2021	PCC - Crack/Joint Sealing	$5,368		
0000160045	12523531	JOURDAN RD	PAVE CHANGE	HAYNE BLVD	8,338	2	22,930	Flexible	Local	None	PINES VILLAGE	1,000	18	Weak	50.5	0.4	25.5	02/03/2015	46.1	0.2	23.2	Very Poor		2016	AC - Reconstruction (Minor Collector/Local)	$6,557,280		
0000160050	2559204	JOURDAN RD	CHEF MENTEUR HWY	OLD GENTILLY RD	403	2	1,617	Rigid	Minor Arterial	Local	VIAVANT	7,500	30	Weak	68.6	100.0	83.3	02/03/2015	62.9	99.4	81.2	Good		2032	PCC - Joint Repair	$123,147		
0000160060	2525991	JOURDAN RD	OLD GENTILLY RD	JOURDAN RD OVERPASS & ALMONASTER EXIT	968	2	3,435	Rigid	Minor Arterial	Local	VIAVANT	7,500	30	Weak	62.5	100.0	81.3	02/03/2015	59.0	99.4	79.2	Good		2031	PCC - Joint Repair	$255,193		
0000160070	2523566	JOURDAN RD OVERPASS	JOURDAN RD	END OF ONEWAY	2,090	1	5,590	Rigid	Minor Arterial	None	VIAVANT	7,500	30	Weak	64.4	100.0	82.2	02/03/2015	60.8	99.4	80.1	Good		2032	PCC - Joint Repair	$425,599		
0000160080	2527269	TERMINAL RD	JOURDAN RD	PAVE CHANGE	1,733	2	5,910	Flexible	Local	None	VIAVANT	1,000	18	Weak	84.9	79.3	81.8	02/03/2015	82.4	77.2	79.8	Good		2026	AC - Mill and Overlay	$309,844		
0000160085	12527269	TERMINAL RD	PAVE CHANGE	END	6,388	2	21,783	Gravel	Local	None	VIAVANT	1,000	0	Weak								No Data						
0000160090	2518876	ALMONASTER AVE	JOURDAN RD OVERPASS	PAVE CHANGE	561	2	2,101	Rigid	Minor Arterial	None	VIAVANT	7,500	30	Weak	53.3	68.5	60.9	02/03/2015	50.3	65.0	57.7	Fair		2017	PCC - Joint Repair	$110,439		
0000160095	12518876	ALMONASTER AVE	PAVE CHANGE	ELAINE ST	8,735	2	32,708	Composite	Minor Arterial	None	VIAVANT	7,500	34	Weak	86.3	70.8	78.6	02/03/2015	84.7	67.4	76.1	Good		2023	AC - Mill and Overlay	$1,592,456		
0000160100	2530645	ALMONASTER AVE	ELAINE ST	READ BLVD	8,305	2	30,249	Composite	Minor Arterial	Local	VIAVANT	7,500	34	Weak	94.2	84.0	89.1	02/03/2015	93.5	81.7	87.8	Excellent		2030	AC - Mill and Overlay	$1,750,611		
0000160110	2523113	ALMONASTER AVE	READ BLVD	READ BLVD	48	2	286	Composite	Minor Arterial	Local	VIAVANT	7,500	34	Weak	93.7	87.3	90.5	02/03/2015	93.2	85.8	89.5	Excellent		2030	AC - Mill and Overlay	$16,533		
0000160120	2559604	ALMONASTER AVE	READ BLVD	GRANT AVE	5,466	2	19,763	Composite	Minor Arterial	Local	VIAVANT	7,500	34	Weak	47.4	0.0	23.7	02/03/2015	44.5	0.0	22.3	Very Poor		2016	PCC - Reconstruction (Arterial/Major Collector)	$9,525,729		
0000160130	2529575	ALMONASTER AVE	GRANT AVE	OLD GENTILLY RD	1,566	2	6,372	Composite	Minor Arterial	Local	VIAVANT	7,500	34	Weak	62.1	0.3	31.2	02/03/2015	58.6	0.0	29.3	Very Poor		2016	AC - Mill and Overlay with Base Repairs	$392,067		
0000160140	2559587	ALMONASTER AVE OVERPASS	OLD GENTILLY RD	OLD GENTILLY RD	4,888	2	22,289	Composite	Minor Arterial	Local	VIAVANT	7,500	34	Weak	55.5	24.5	40.0	02/03/2015	52.3	22.4	37.4	Very Poor		2016	AC - Mill and Overlay with Base Repairs	$1,371,479		
0000160150	2525791	OLD GENTILLY RD	ALMONASTER AVE OVERPASS	PAVE CHANGE	697	2	4,484	Composite	Minor Arterial	Local	VIAVANT	7,500	34	Weak	85.0	100.0	92.5	10/07/2015	83.0	99.4	91.2	Excellent		2035	AC - Mill and Overlay	$293,608	AC - Mill and Overlay with Base Repairs	10/07/2015
0000160155	12525791	OLD GENTILLY RD	PAVE CHANGE	MICHOUD BLVD	1,774	2	11,413	Composite	Minor Arterial	Local	VIAVANT	7,500	30	Weak	85.0	100.0	92.5	10/07/2015	83.0	99.4	91.2	Excellent		2035	AC - Mill and Overlay	$747,299	AC - Mill and Overlay with Base Repairs	10/07/2015
0000160160	2527191	OLD GENTILLY RD	MICHOUD BLVD	MICHOUD BLVD	45	2	437	Rigid	Minor Arterial	Local	VIAVANT	7,500	30	Weak	17.0	74.4	45.7	02/03/2015	15.4	71.1	43.3	Poor		2016	PCC - Joint Repair	$22,437		
0000160170	2513022	OLD GENTILLY RD	MICHOUD BLVD	POCHE CT W	1,093	2	4,975	Composite	Minor Arterial	Local	VIAVANT	7,500	30	Weak	83.2	100.0	91.6	10/07/2015	80.7	99.4	90.1	Excellent		2035	AC - Mill and Overlay	$327,068	AC - Mill and Overlay with Base Repairs	10/07/2015
0000160180	2512939	OLD GENTILLY RD	POCHE CT W	PAVE CHANGE	7,499	2	37,962	Composite	Minor Arterial	Local	VIAVANT	7,500	30	Weak	79.0	100.0	89.5	10/07/2015	76.1	99.4	87.8	Excellent		2034	AC - Mill and Overlay	$2,367,583	AC - Mill and Overlay with Base Repairs	10/07/2015
0000160185	12512939	OLD GENTILLY RD	PAVE CHANGE	CHEF MENTEUR HWY	704	2	3,479	Composite	Minor Arterial	Local	VIAVANT	7,500	34	Weak	64.8	100.0	82.4	10/07/2015	61.1	99.4	80.3	Good		2032	AC - Mill and Overlay	$211,557	AC - Mill and Overlay with Base Repairs	10/07/2015
0000160190	2525790	ALMONASTER AVE OVERPASS	OLD GENTILLY RD	OLD GENTILLY RD	4,973	2	25,451	Composite	Minor Arterial	Local	VIAVANT	7,500	34	Weak	64.7	26.0	45.4	02/03/2015	61.0	23.9	42.5	Poor		2016	AC - Mill and Overlay	$1,042,434		
0000160200	2518885	ALMONASTER AVE	OLD GENTILLY RD	GRANT AVE	1,491	2	5,361	Composite	Minor Arterial	Local	VIAVANT	7,500	34	Weak	49.4	0.0	24.7	02/03/2015	46.5	0.0	23.3	Very Poor		2016	PCC - Reconstruction (Arterial/Major Collector)	$2,584,036		
0000160210	2529427	ALMONASTER AVE	GRANT AVE	READ BLVD	5,470	2	20,111	Composite	Minor Arterial	Local	VIAVANT	7,500	34	Weak	38.9	0.0	19.5	02/03/2015	36.4	0.0	18.2	Very Poor		2016	PCC - Reconstruction (Arterial/Major Collector)	$9,693,788		
0000160220	2518883	ALMONASTER AVE	READ BLVD	READ BLVD	48	2	256	Composite	Minor Arterial	Local	VIAVANT	7,500	34	Weak	92.4	88.8	90.6	02/03/2015	91.7	87.3	89.5	Excellent		2030	AC - Mill and Overlay	$14,796		
0000160230	2530420	ALMONASTER AVE	READ BLVD	ELAINE ST	8,281	2	29,287	Composite	Minor Arterial	Local	VIAVANT	7,500	34	Weak	95.6	85.7	90.7	02/03/2015	94.8	83.9	89.4	Excellent		2031	AC - Mill and Overlay	$1,737,336		
0000160240	2518880	ALMONASTER AVE	ELAINE ST	PAVE CHANGE	8,450	2	31,406	Composite	Minor Arterial	Local	VIAVANT	7,500	34	Weak	87.5	75.4	81.5	02/03/2015	86.0	72.1	79.1	Good		2024	AC - Mill and Overlay	$1,567,297		
0000160245	12518880	ALMONASTER AVE	PAVE CHANGE	JOURDAN RD OVERPASS	964	2	3,583	Rigid	Minor Arterial	Local	VIAVANT	7,500	30	Weak	52.9	67.6	60.3	02/03/2015	49.9	64.0	57.0	Fair		2017	PCC - Joint Repair	$188,364		
0000160250	2562438	ALMONASTER AVE OVERPASS	ALMONASTER EXIT	ALMONASTER AVE OVERPASS	753	1	2,507	Composite	Minor Arterial	Local	VIAVANT	7,500	34	Weak	89.7	74.1	81.9	02/10/2015	88.2	70.8	79.5	Good		2025	AC - Mill and Overlay	$128,261		
0000160260	2529421	GRANT AVE	ALMONASTER AVE	OLD GENTILLY RD	1,593	2	5,006	Flexible	Local	None	VIAVANT	1,000	18	Weak	36.8	68.5	52.7	02/10/2015	30.3	65.7	48.0	Poor		2016	AC - Mill and Overlay	$205,023		
0000160270	2523357	MC COY ST	OLD GENTILLY RD	ACROSS ST	1,027	2	2,377	Flexible	Local	None	VIAVANT	1,000	18	Weak	37.0	15.7	26.4	02/10/2015	30.5	12.3	21.4	Very Poor		2016	AC - Reconstruction (Minor Collector/Local)	$679,731		
0000160280	2522767	DARBY ST	OLD GENTILLY RD	ACROSS ST	1,016	2	3,031	Flexible	Local	None	VIAVANT	1,000	18	Weak	43.2	27.3	35.3	02/10/2015	38.0	21.4	29.7	Very Poor		2016	AC - Mill and Overlay with Base Repairs	$186,507		
0000160290	2523107	ACROSS ST	DARBY ST	MC COY ST	222	2	426	Flexible	Local	None	VIAVANT	1,000	18	Weak	35.4	41.5	38.5	02/10/2015	28.6	35.8	32.2	Very Poor		2016	AC - Mill and Overlay with Base Repairs	$26,212		
0000160300	2522609	ELAINE ST	END	PAVE CHANGE	1,104	2	3,440	Flexible	Local	None	VIAVANT	1,000	18	Weak	0.1	0.1	0.1	12/31/2015	0.1	0.1	0.1	Failure	1	2016	AC - Reconstruction (Minor Collector/Local)	$983,427		
0000160305	12522609	ELAINE ST	PAVE CHANGE	ALMONASTER AVE	1,216	2	3,759	Flexible	Local	None	VIAVANT	1,000	18	Weak	19.5	17.8	18.7	02/10/2015	15.1	14.0	14.6	Very Poor		2016	AC - Reconstruction (Minor Collector/Local)	$1,083,432		
0000160310	2522608	ELAINE ST	ALMONASTER AVE	OLD GENTILLY RD	1,067	2	3,023	Flexible	Minor Collector	None	VIAVANT	2,500	18	Weak	50.9	44.1	47.5	02/10/2015	46.6	39.2	42.9	Poor		2016	AC - Mill and Overlay	$123,837		
0000160320	2529370	OLD GENTILLY RD	ELAINE ST	MIDLOTHIAN ST	714	2	1,818	Flexible	Minor Collector	Local	VIAVANT	2,500	18	Weak	56.7	49.1	52.9	02/10/2015	53.0	44.6	48.8	Poor		2016	AC - Mill and Overlay	$74,445		
0000160330	2529371	OLD GENTILLY RD	MIDLOTHIAN ST	GENTILLY RD	3,885	2	11,547	Flexible	Minor Collector	Local	VIAVANT	2,500	18	Weak	40.2	29.2	34.7	02/10/2015	34.1	23.1	28.6	Very Poor		2016	AC - Mill and Overlay with Base Repairs	$710,502		
0000160340	2522771	OLD GENTILLY RD	CHEF MENTEUR HWY	GENTILLY RD	1,215	2	6,107	Composite	Minor Collector	Local	VIAVANT	2,500	26	Weak	42.0	70.8	56.4	02/08/2015	39.7	67.7	53.7	Poor		2016	AC - Mill and Overlay	$250,155		
0000160350	2527428	OLD GENTILLY RD	GENTILLY RD	DARBY ST	2,525	2	11,670	Rigid	Minor Collector	Local	VIAVANT	2,500	22	Weak	39.3	42.2	40.8	02/08/2015	36.8	39.7	38.3	Very Poor		2016	PCC - Full Depth Slab Repair	$896,789		
0000160360	2523109	OLD GENTILLY RD	DARBY ST	MC COY ST	235	2	1,008	Rigid	Minor Collector	Local	VIAVANT	2,500	22	Weak	34.0	36.1	35.1	02/08/2015	31.6	33.6	32.6	Very Poor		2016	PCC - Full Depth Slab Repair	$77,468		
0000160370	2523110	OLD GENTILLY RD	MC COY ST	READ BLVD	966	2	4,184	Rigid	Minor Collector	Local	VIAVANT	2,500	22	Weak	39.7	28.5	34.1	02/08/2015	37.3	26.4	31.9	Very Poor		2016	PCC - Full Depth Slab Repair	$321,508		
0000160380	2529518	OLD GENTILLY RD	READ BLVD	PAVE CHANGE	2,745	2	11,980	Rigid	Minor Collector	Local	VIAVANT	2,500	22	Weak	52.8	36.7	44.8	02/08/2015	49.8	34.2	42.0	Poor		2016	PCC - Joint Repair	$614,489		
0000160382	12529518	OLD GENTILLY RD	PAVE CHANGE	PAVE CHANGE	570	2	2,488	Flexible	Minor Collector	Local	VIAVANT	2,500	18	Weak	24.1	0.0	12.1	02/08/2015	18.7	0.0	9.4	Failure		2016	AC - Reconstruction (Minor Collector/Local)	$711,442		
0000160384	22529518	OLD GENTILLY RD	PAVE CHANGE	GRANT AVE	2,753	2	12,015	Rigid	Minor Collector	Local	VIAVANT	2,500	22	Weak	38.5	38.9	38.7	02/08/2015	36.0	36.4	36.2	Very Poor		2016	PCC - Full Depth Slab Repair	$923,309		
0000160390	2523208	OLD GENTILLY RD	GRANT AVE	ALMONASTER AV OVERPA	1,716	2	7,438	Rigid	Minor Collector	Local	VIAVANT	2,500	22	Weak	37.1	36.6	36.9	02/08/2015	34.6	34.1	34.4	Very Poor		2016	PCC - Full Depth Slab Repair	$571,559		
0000160400	2523133	OLD GENTILLY RD	ALMONASTER AVE OVERPASS	PARIS RD	1,849	2	9,027	Rigid	Minor Collector	Local	VIAVANT	2,500	22	Weak	30.3	31.2	30.8	02/08/2015	28.0	28.9	28.5	Very Poor		2016	PCC - Full Depth Slab Repair	$693,690		
0000160410	2512764	OLD GENTILLY RD	PARIS RD	PAVE CHANGE	145	2	703	Composite	Minor Collector	Local	VIAVANT	2,500	26	Weak	22.4	30.3	26.4	02/08/2015	20.5	28.2	24.4	Very Poor		2016	PCC - Reconstruction (Minor Collector/Local)	$338,636		
0000160412	12512764	OLD GENTILLY RD	PAVE CHANGE	PAVE CHANGE	2,484	2	12,036	Rigid	Minor Collector	Local	VIAVANT	2,500	22	Weak	42.7	24.4	33.6	02/08/2015	40.2	22.3	31.3	Very Poor		2016	PCC - Full Depth Slab Repair	$924,923		
0000160414	22512764	OLD GENTILLY RD	PAVE CHANGE	ALMONASTER AV OVERPA	501	2	2,428	Composite	Minor Collector	Local	VIAVANT	2,500	26	Weak	56.9	23.3	40.1	02/08/2015	53.8	21.4	37.6	Very Poor		2016	AC - Mill and Overlay with Base Repairs	$149,376		
0000160420	2518344	OLD GENTILLY RD	OLD GENTILLY RD	CHEF MENTEUR HWY	71	1	245	Flexible	Minor Collector	Local	VIAVANT	2,500	18	Weak	34.6	96.3	65.5	02/10/2015	27.7	94.9	61.3	Fair		2018	AC - Mill and Overlay	$10,543		
0000160430	2521386	OLD GENTILLY RD	DEAD END	OLD GENTILLY RD	393	2	1,378	Flexible	Local	None	VIAVANT	1,000	18	Weak	43.9	64.0	54.0	02/03/2015	38.9	61.0	50.0	Poor		2016	AC - Mill and Overlay	$56,446		
0000160440	2527426	OLD GENTILLY RD	OLD GENTILLY RD	MC KAIN ST	233	2	957	Rigid	Local	Local	VIAVANT	1,000	22	Weak	47.7	92.8	70.3	02/03/2015	44.8	92.1	68.5	Fair		2024	PCC - Crack/Joint Sealing	$17,965		
0000160450	2520885	OLD GENTILLY RD	MC KAIN ST	CATHERINE ST	237	2	745	Rigid	Local	Local	VIAVANT	1,000	22	Weak	44.0	64.7	54.4	02/03/2015	41.4	61.0	51.2	Poor		2016	PCC - Crack/Joint Sealing	$11,481		
0000160460	2520887	OLD GENTILLY RD	CATHERINE ST	VICTORIA ST	246	2	710	Flexible	Local	Local	VIAVANT	1,000	18	Weak	0.1	0.1	0.1	12/31/2015	0.1	0.1	0.1	Failure	1	2016	AC - Reconstruction (Minor Collector/Local)	$203,169		
0000160470	2520890	OLD GENTILLY RD	VICTORIA ST	HARRIS ST	246	2	762	Flexible	Local	Local	VIAVANT	1,000	18	Weak	0.1	0.1	0.1	12/31/2015	0.1	0.1	0.1	Failure	1	2016	AC - Reconstruction (Minor Collector/Local)	$217,786		

DRAFT

Appendix A RoadMatrix Section Attributes

															Field Measured Conditions				2016 Predicted Conditions									
SectionID	SEGMENTID	Street	From	To	Length (ft)	Lanes	Area (yd^2)	Pavement Type	Functional Class	FHWA Route	Neighborhood	AADT	EGT	Subgrade Strength	RCI	SDI	PCI	PCI Date	RCIYr1	SDIYr1	PCIYr1	PCI Class	Destroyed Road	Need Year (Adjusted)	Need Recommended Rehab (PCI Trigger)	Need Cost (PCI Trigger)	Last Rehab	Last Rehab Date
0000160480	2517921	OLD GENTILLY RD	HARRIS ST	EMPRESS ST	242	2	628	Flexible	Local	Local	VIAVANT	1,000	18	Weak	0.1	0.1	0.1	12/31/2015	0.1	0.1	0.1	Failure	1	2016	AC - Reconstruction (Minor Collector/Local)	$179,719		
0000160490	2520892	OLD GENTILLY RD	EMPRESS ST	HESSER ST	246	2	717	Flexible	Local	Local	VIAVANT	1,000	18	Weak	0.1	0.1	0.1	12/31/2015	0.1	0.1	0.1	Failure	1	2016	AC - Reconstruction (Minor Collector/Local)	$205,108		
0000160500	2520916	OLD GENTILLY RD	HESSER ST	REYNES ST	2,332	2	7,149	Flexible	Local	Local	VIAVANT	1,000	18	Weak	27.5	51.5	39.5	02/03/2015	21.6	47.3	34.5	Very Poor		2016	AC - Mill and Overlay with Base Repairs	$439,876		
0000160510	2520919	OLD GENTILLY RD	REYNES ST	DALE ST	287	2	912	Flexible	Local	Local	VIAVANT	1,000	18	Weak	13.4	49.8	31.6	02/03/2015	10.4	45.3	27.9	Very Poor		2016	AC - Mill and Overlay with Base Repairs	$56,137		
0000160520	2522451	OLD GENTILLY RD	DALE ST	AMERICA ST	289	2	703	Flexible	Local	Local	VIAVANT	1,000	18	Weak	12.7	6.3	9.5	02/03/2015	9.8	4.9	7.4	Failure		2016	AC - Reconstruction (Minor Collector/Local)	$200,913		
0000160530	2527427	OLD GENTILLY RD	AMERICA ST	WILSON AVE	3,309	2	9,067	Flexible	Local	Local	VIAVANT	1,000	18	Weak	27.0	0.0	13.5	02/03/2015	21.2	0.0	10.6	Very Poor		2016	AC - Reconstruction (Minor Collector/Local)	$2,592,840		
0000160540	2518521	OLD GENTILLY RD	WILSON AVE	DEAD END	2,225	2	4,895	Flexible	Local	Local	VIAVANT	1,000	18	Weak	26.9	51.4	39.2	02/03/2015	21.1	47.2	34.2	Very Poor		2016	AC - Mill and Overlay with Base Repairs	$301,193		
0000160550	2520893	HESSER ST	DEAD END	OLD GENTILLY RD	248	2	652	Flexible	Local	None	VIAVANT	1,000	18	Weak	0.1	0.1	0.1	12/31/2015	0.1	0.1	0.1	Failure	1	2016	AC - Reconstruction (Minor Collector/Local)	$186,360		
0000160560	2520891	EMPRESS ST	DEAD END	OLD GENTILLY RD	290	2	542	Flexible	Local	None	VIAVANT	1,000	18	Weak	0.1	0.1	0.1	12/31/2015	0.1	0.1	0.1	Failure	1	2016	AC - Reconstruction (Minor Collector/Local)	$154,903		
0000160570	2523534	VICTORIA ST	DEAD END	OLD GENTILLY RD	215	2	478	Flexible	Local	None	VIAVANT	1,000	18	Weak	0.1	0.1	0.1	12/31/2015	0.1	0.1	0.1	Failure	1	2016	AC - Reconstruction (Minor Collector/Local)	$136,632		
0000160580	2520886	CATHERINE ST	DEAD END	DOWNMAN RD	250	2	900	Flexible	Local	None	VIAVANT	1,000	18	Weak	0.1	0.1	0.1	12/31/2015	0.1	0.1	0.1	Failure	1	2016	AC - Reconstruction (Minor Collector/Local)	$257,314		
0000160590	2521129	MC KAIN ST	DEAD END	OLD GENTILLY RD	262	2	706	Flexible	Local	None	VIAVANT	1,000	18	Weak	0.1	0.1	0.1	12/31/2015	0.1	0.1	0.1	Failure	1	2016	AC - Reconstruction (Minor Collector/Local)	$201,962		
0000160600	2525993	OLD GENTILLY RD	JOURDAN RD	OLD GENTILLY RD	694	2	3,575	Rigid	Local	Local	VIAVANT	1,000	22	Weak	47.4	83.1	65.3	02/06/2015	44.5	80.6	62.6	Fair		2019	PCC - Crack/Joint Sealing	$59,309		
0000160610	2559205	DOWNMAN RD	OLD GENTILLY RD	DOWNMAN EXIT	356	2	1,215	Rigid	Local	None	VIAVANT	1,000	22	Weak	44.7	89.1	66.9	02/03/2015	42.0	87.6	64.8	Fair		2021	PCC - Crack/Joint Sealing	$21,180		
0000160620	2523463	DOWNMAN RD	DOWNMAN EXIT	DOWNMAN RD	543	2	1,972	Rigid	Local	None	VIAVANT	1,000	22	Weak	61.8	93.5	77.7	02/03/2015	58.3	92.9	75.6	Good		2026	PCC - Crack/Joint Sealing	$38,883		
0000160630	2529348	CARNOT ST	DOWNMAN RD	SUMPTER ST	86	2	322	Flexible	Local	None	VIAVANT	1,000	18	Weak	37.5	74.3	55.9	02/03/2015	31.0	71.3	51.5	Poor		2016	AC - Mill and Overlay	$13,193		
0000160640	2529347	CARNOT ST	SUMPTER ST	DEAD END	106	2	273	Flexible	Local	None	VIAVANT	1,000	18	Weak	26.9	52.4	41.2	02/03/2015	21.1	51.6	36.4	Very Poor		2016	AC - Mill and Overlay with Base Repairs	$16,784		
0000160650	2529349	SUMPTER ST	DEAD END	CARNOT ST	329	2	949	Flexible	Local	None	VIAVANT	1,000	18	Weak	19.6	0.1	9.9	02/03/2015	15.2	0.1	7.7	Failure		2016	AC - Reconstruction (Minor Collector/Local)	$271,295		
0000160660	2561944	CHEF MENTEUR HWY	JOURDAN RD	DOWNMAN RD	1,076	1	2,602	Composite	Principal Arterial	None	VIAVANT	15,000	34	Weak	68.2	93.7	81.0	02/06/2015	64.6	93.2	78.9	Good		2027	AC - Mill and Overlay	$139,812		
0000160670	2561040	CHEF MENTEUR HWY	DOWNMAN RD	JOURDAN RD	1,098	2	4,757	Composite	Principal Arterial	None	PINES VILLAGE	15,000	34	Weak	76.4	87.1	81.8	02/03/2015	73.2	85.6	79.4	Good		2024	AC - Mill and Overlay	$237,385		
0000160680	2560626	DOWNMAN RD	CARNOT ST	CHEF MENTEUR HWY	202	2	656	Rigid	Minor Arterial	None	VIAVANT	7,500	30	Weak	39.9	45.1	52.5	02/03/2015	37.5	61.4	49.5	Poor		2016	PCC - Joint Repair	$33,658		
0000160690	2560625	DOWNMAN RD	CHEF MENTEUR HWY	MONROE ST	166	2	529	Composite	Minor Arterial	Local	PINES VILLAGE	7,500	34	Weak	57.4	67.4	52.6	02/03/2015	34.9	63.8	49.4	Poor		2016	AC - Mill and Overlay	$21,654		
0000160700	2560624	DOWNMAN RD	MONROE ST	REEL ST	239	2	780	Composite	Minor Arterial	Local	PINES VILLAGE	7,500	34	Weak	71.7	71.5	71.6	02/03/2015	68.3	68.1	68.2	Fair		2020	AC - Mill and Overlay	$35,275		
0000160710	2560648	DOWNMAN RD	REEL ST	TIMOLEON ST	234	2	750	Composite	Minor Arterial	Local	PINES VILLAGE	7,500	34	Weak	69.7	72.1	70.9	02/03/2015	66.2	68.7	67.5	Fair		2020	AC - Mill and Overlay	$33,923		
0000160720	2560649	DOWNMAN RD	TIMOLEON ST	SELMA ST	234	2	780	Composite	Minor Arterial	Local	PINES VILLAGE	7,500	34	Weak	80.2	75.9	78.1	02/03/2015	77.4	72.6	75.0	Good		2022	AC - Mill and Overlay	$37,060		
0000160730	2560651	DOWNMAN RD	SELMA ST	ALOST ST	233	2	767	Composite	Minor Arterial	Local	PINES VILLAGE	7,500	34	Weak	83.0	67.6	75.3	02/03/2015	80.5	64.0	72.3	Good		2022	AC - Mill and Overlay	$36,411		
0000160740	2560622	DOWNMAN RD	ALOST ST	ROBIN ST	237	2	743	Composite	Minor Arterial	Local	PINES VILLAGE	7,500	34	Weak	64.0	71.7	67.9	02/03/2015	60.4	68.3	64.4	Fair		2019	AC - Mill and Overlay	$32,753		
0000160750	2560645	DOWNMAN RD	ROBIN ST	E FILMORE AVE	233	2	774	Composite	Minor Arterial	Local	PINES VILLAGE	7,500	34	Weak	60.5	71.9	66.2	02/03/2015	57.0	68.5	62.8	Fair		2019	AC - Mill and Overlay	$34,120		
0000160760	2560652	DOWNMAN RD	E FILMORE AVE	DENNY ST	234	2	759	Composite	Minor Arterial	Local	PINES VILLAGE	7,500	34	Weak	71.5	71.1	71.3	02/03/2015	68.1	67.7	67.9	Fair		2020	AC - Mill and Overlay	$34,335		
0000160770	2520859	DOWNMAN RD	DENNY ST	JAMISON ST	236	2	737	Composite	Minor Arterial	Local	PINES VILLAGE	7,500	34	Weak	75.6	71.3	73.5	02/03/2015	72.3	67.9	70.1	Good		2021	AC - Mill and Overlay	$34,159		
0000160780	2521352	DOWNMAN RD	JAMISON ST	DREUX AVE	224	2	712	Composite	Minor Arterial	Local	PINES VILLAGE	7,500	34	Weak	85.4	70.8	78.1	02/03/2015	83.6	67.4	75.5	Good		2023	AC - Mill and Overlay	$34,682		
0000160790	2521350	DOWNMAN RD	DREUX AVE	ODIN ST	247	2	794	Composite	Minor Arterial	Local	PINES VILLAGE	7,500	34	Weak	54.6	70.1	62.4	02/03/2015	51.5	66.6	59.1	Fair		2018	AC - Mill and Overlay	$34,177		
0000160800	2521349	DOWNMAN RD	ODIN ST	MENDEZ ST	232	2	630	Composite	Minor Arterial	Local	PINES VILLAGE	7,500	34	Weak	84.0	94.0	89.0	02/03/2015	81.7	93.4	87.6	Excellent		2030	AC - Mill and Overlay	$36,473		
0000160810	2521347	DOWNMAN RD	MENDEZ ST	DWYER RD	274	2	868	Composite	Minor Arterial	Local	PINES VILLAGE	7,500	34	Weak	89.4	94.9	92.2	02/03/2015	87.9	94.1	91.0	Excellent		2032	AC - Mill and Overlay	$52,778		
0000160820	2562507	DOWNMAN RD	DWYER RD	DWYER RD	76	2	295	Composite	Minor Arterial	Local	PINES VILLAGE	7,500	34	Weak	74.1	100.0	87.1	02/03/2015	70.8	99.4	85.1	Excellent		2033	AC - Mill and Overlay	$18,406		
0000160830	2521346	DOWNMAN RD	DWYER RD	BABYLON ST	559	2	1,709	Composite	Minor Arterial	Local	PINES VILLAGE	7,500	34	Weak	83.5	88.1	85.8	02/03/2015	81.1	86.6	83.9	Good		2026	AC - Mill and Overlay	$89,587		
0000160840	2520696	DOWNMAN RD	BABYLON ST	PINES BLVD	809	2	2,494	Composite	Minor Arterial	Local	PINES VILLAGE	7,500	34	Weak	73.9	78.4	76.2	02/03/2015	70.5	75.5	73.0	Good		2022	AC - Mill and Overlay	$118,486		
0000160850	2560640	DOWNMAN RD	PINES BLVD	LEWIS RD	229	2	744	Composite	Minor Arterial	Local	PINES VILLAGE	7,500	34	Weak	76.8	78.3	77.6	02/03/2015	73.7	75.4	74.6	Good		2022	AC - Mill and Overlay	$35,350		
0000160860	2560639	DOWNMAN RD	LEWIS RD	DOROTHEA ST	994	2	3,166	Composite	Minor Arterial	Local	PINES VILLAGE	7,500	34	Weak	70.6	80.0	75.3	02/03/2015	67.1	77.2	72.2	Good		2022	AC - Mill and Overlay	$150,406		
0000160870	2560634	DOWNMAN RD	DOROTHEA ST	MORRISON RD	271	2	923	Composite	Minor Arterial	Local	PINES VILLAGE	7,500	34	Weak	48.2	80.8	64.5	02/03/2015	45.3	78.0	61.7	Fair		2019	AC - Mill and Overlay	$40,722		
0000160880	2560633	DOWNMAN RD	MORRISON RD	CURRAN RD	1,286	2	4,884	Composite	Minor Arterial	Local	LITTLE WOODS	7,500	34	Weak	73.7	78.2	76.0	02/03/2015	70.3	75.2	72.8	Good		2022	AC - Mill and Overlay	$191,604		
0000160890	2560628	DOWNMAN RD	CURRAN RD	WALES ST	596	2	1,947	Composite	Minor Arterial	Local	LITTLE WOODS	7,500	34	Weak	64.8	70.3	67.6	02/03/2015	61.1	66.8	64.0	Fair		2019	AC - Mill and Overlay	$85,874		
0000160900	2524505	DOWNMAN RD	WALES ST	HAYNE BLVD	585	2	2,061	Composite	Minor Arterial	Local	LITTLE WOODS	7,500	34	Weak	69.6	75.8	72.7	02/03/2015	66.1	72.5	69.3	Fair		2021	AC - Mill and Overlay	$95,489		
0000160910	2524506	DOWNMAN RD	HAYNE BLVD	HAYNE BLVD	33	2	170	Rigid	Minor Arterial	Local	LITTLE WOODS	7,500	30	Weak	29.4	67.1	48.3	02/03/2015	27.2	63.5	45.4	Poor		2016	PCC - Joint Repair	$8,697		
0000160912	12524506	DOWNMAN RD	HAYNE BLVD	LAKESHORE DR	331	2	1,180	Rigid	Minor Arterial	Local	LITTLE WOODS	7,500	30	Weak	26.4	77.5	52.0	02/03/2015	24.3	74.4	49.4	Poor		2016	PCC - Joint Repair	$60,535		
0000160920	2519468	DOWNMAN RD	LAKESHORE DR	HAYNE BLVD	342	2	1,388	Rigid	Minor Arterial	Local	LITTLE WOODS	7,500	30	Weak	21.2	90.4	55.8	02/03/2015	19.2	89.1	54.2	Poor		2016	PCC - Joint Repair	$71,198		
0000160930	2560616	DOWNMAN RD	HAYNE BLVD	HAYNE BLVD	33	2	154	Rigid	Minor Arterial	Local	PINES VILLAGE	7,500	30	Weak	0.4	60.4	30.4	02/03/2015	0.0	56.9	28.5	Very Poor		2016	PCC - Full Depth Slab Repair	$11,860		
0000160940	2559485	DOWNMAN RD	HAYNE BLVD	WALES ST	585	2	1,847	Composite	Minor Arterial	Local	PINES VILLAGE	7,500	34	Weak	64.6	74.1	69.4	02/03/2015	61.0	70.8	65.9	Fair		2020	AC - Mill and Overlay	$83,490		
0000160950	2519844	DOWNMAN RD	WALES ST	CURRAN RD	596	2	2,056	Composite	Minor Arterial	Local	PINES VILLAGE	7,500	34	Weak	67.0	76.2	71.6	02/03/2015	63.4	73.0	68.2	Fair		2020	AC - Mill and Overlay	$92,964		
0000160960	2520526	DOWNMAN RD	CURRAN RD	MORRISON RD	1,302	2	4,195	Composite	Minor Arterial	Local	PINES VILLAGE	7,500	34	Weak	69.1	75.4	72.3	02/03/2015	65.6	72.1	68.9	Fair		2020	AC - Mill and Overlay	$189,676		
0000160970	2520688	DOWNMAN RD	MORRISON RD	DOROTHEA ST	274	2	821	Composite	Minor Arterial	Local	PINES VILLAGE	7,500	34	Weak	75.7	75.7	75.7	02/03/2015	72.4	72.4	72.4	Good		2021	AC - Mill and Overlay	$38,051		
0000160980	2560635	DOWNMAN RD	DOROTHEA ST	LEWIS RD	991	2	3,182	Composite	Minor Arterial	Local	PINES VILLAGE	7,500	34	Weak	69.8	75.0	72.4	02/03/2015	66.3	71.7	69.0	Fair		2021	AC - Mill and Overlay	$147,468		
0000160990	2520694	DOWNMAN RD	LEWIS RD	PINES BLVD	224	2	762	Composite	Minor Arterial	Local	PINES VILLAGE	7,500	34	Weak	68.3	76.0	72.2	02/03/2015	64.8	72.7	68.8	Fair		2020	AC - Mill and Overlay	$34,431		
0000161000	2560641	DOWNMAN RD	PINES BLVD	BABYLON ST	809	2	2,564	Composite	Minor Arterial	Local	PINES VILLAGE	7,500	34	Weak	72.2	76.7	74.5	02/03/2015	68.8	73.5	71.2	Good		2021	AC - Mill and Overlay	$118,804		
0000161010	2560620	DOWNMAN RD	BABYLON ST	DWYER RD	558	2	1,734	Composite	Minor Arterial	Local	PINES VILLAGE	7,500	34	Weak	85.4	93.5	89.5	02/03/2015	83.6	92.9	88.3	Excellent		2030	AC - Mill and Overlay	$100,328		
0000161020	2560643	DOWNMAN RD	DWYER RD	MENDEZ ST	344	2	1,075	Composite	Minor Arterial	Local	PINES VILLAGE	7,500	34	Weak	86.2	93.8	90.0	02/03/2015	84.5	93.3	88.9	Excellent		2030	AC - Mill and Overlay	$62,202		
0000161030	2560644	DOWNMAN RD	MENDEZ ST	ODIN ST	232	2	721	Composite	Minor Arterial	Local	PINES VILLAGE	7,500	34	Weak	86.6	93.0	89.8	02/03/2015	85.0	92.3	88.7	Excellent		2029	AC - Mill and Overlay	$40,722		
0000161040	2559028	DOWNMAN RD	ODIN ST	DREUX AVE	247	2	752	Composite	Minor Arterial	Local	PINES VILLAGE	7,500	34	Weak	69.4	68.4	68.9	02/03/2015	65.9	64.9	65.4	Fair		2019	AC - Mill and Overlay	$33,155		
0000161050	2559030	DOWNMAN RD	DREUX AVE	JAMISON ST	224	2	697	Composite	Minor Arterial	Local	PINES VILLAGE	7,500	34	Weak	62.2	70.0	66.1	02/03/2015	58.7	66.5	62.6	Fair		2019	AC - Mill and Overlay	$30,758		
0000161060	2559029	DOWNMAN RD	JAMISON ST	DENNY ST	235	2	740	Composite	Minor Arterial	Local	PINES VILLAGE	7,500	34	Weak	72.4	75.4	73.9	02/03/2015	69.0	72.1	70.6	Good		2021	AC - Mill and Overlay	$34,282		
0000161070	2520860	DOWNMAN RD	DENNY ST	E FILMORE AVE	234	2	754	Composite	Minor Arterial	Local	PINES VILLAGE	7,500	34	Weak	61.2	75.5	68.4	02/03/2015	57.7	72.2	65.0	Fair		2020	AC - Mill and Overlay	$34,089		
0000161080	2520861	DOWNMAN RD	E FILMORE AVE	ROBIN ST	234	2	731	Composite	Minor Arterial	Local	PINES VILLAGE	7,500	34	Weak	70.0	74.4	72.2	02/03/2015	66.5	71.1	68.8	Fair		2020	AC - Mill and Overlay	$33,044		
0000161090	2520862	DOWNMAN RD	ROBIN ST	ALOST ST	237	2	778	Composite	Minor Arterial	Local	PINES VILLAGE	7,500	34	Weak	68.9	77.0	73.0	02/03/2015	65.4	73.9	69.7	Fair		2021	AC - Mill and Overlay	$36,074		
0000161100	2520863	DOWNMAN RD	ALOST ST	SELMA ST	235	2	719	Composite	Minor Arterial	Local	PINES VILLAGE	7,500	34	Weak	76.2	74.7	75.5	02/03/2015	73.0	71.4	72.2	Good		2021	AC - Mill and Overlay	$33,340		
0000161110	2521379	DOWNMAN RD	SELMA ST	TIMOLEON ST	233	2	719	Composite	Minor Arterial	Local	PINES VILLAGE	7,500	34	Weak	56.8	72.3	64.6	02/03/2015	53.5	68.9	61.2	Fair		2018	AC - Mill and Overlay	$30,926		
0000161120	2521380	DOWNMAN RD	TIMOLEON ST	REEL ST	234	2	763	Composite	Minor Arterial	Local	PINES VILLAGE	7,500	34	Weak	74.8	74.4	74.6	02/03/2015	71.5	71.1	71.3	Good		2021	AC - Mill and Overlay	$35,364		
0000161130	2520864	DOWNMAN RD	REEL ST	MONROE ST	239	2	779	Composite	Minor Arterial	Local	PINES VILLAGE	7,500	34	Weak	64.1	74.6	69.4	02/03/2015	60.5	71.3	65.9	Fair		2020	AC - Mill and Overlay	$35,199		
0000161140	2518589	DOWNMAN RD	MONROE ST	CHEF MENTEUR HWY	167	2	555	Composite	Minor Arterial	Local	PINES VILLAGE	7,500	34	Weak	69.0	73.6	71.3	02/03/2015	65.5	70.2	67.9	Fair		2020	AC - Mill and Overlay	$25,082		
0000161150	2520867	DOWNMAN RD	CHEF MENTEUR HWY	CARNOT ST	196	2	690	Rigid	Minor Arterial	None	VIAVANT	7,500	30	Weak	30.6	100.0	65.3	02/03/2015	28.3	99.4	63.9	Fair		2024	PCC - Joint Repair	$43,141		
0000161160	2520871	MONROE ST	DOWNMAN RD	DEAD END	135	2	326	Flexible	Local	None	PINES VILLAGE	1,000	18	Weak	23.7	44.3	34.0	02/22/2015	18.3	39.4	28.9	Very Poor		2016	AC - Mill and Overlay with Base Repairs	$20,032		
0000161170	2520870	REEL ST	DOWNMAN RD	DEAD END	221	2	581	Flexible	Local	None	PINES VILLAGE	1,000	18	Weak	11.1	15.1	13.1	02/22/2015	8.7	11.8	10.3	Very Poor		2016	AC - Reconstruction (Minor Collector/Local)	$166,215		
0000161180	2520869	TIMOLEON ST	DOWNMAN RD	DEAD END	218	2	657	Flexible	Local	None	PINES VILLAGE	1,000	18	Weak	11.9	31.7	21.8	02/22/2015	9.3	25.2	17.3	Very Poor		2016	AC - Reconstruction (Minor Collector/Local)	$187,917		
0000161190	2521378	ALOST ST	DOWNMAN RD	FLITE ST	249	2	714	Flexible	Local	None	PINES VILLAGE	1,000	18	Weak	27.1	52.5	39.8	02/22/2015	21.3	48.4	34.9	Very Poor		2016	AC - Mill and Overlay with Base Repairs	$43,919		
0000161200	2521377	ROBIN ST	DOWNMAN RD	DEAD END	199	2	433	Flexible	Local	None	PINES VILLAGE	1,000	18	Weak	0.1	0.1	0.1	12/31/2015	0.1	0.1	0.1	Failure	1	2016	AC - Reconstruction (Minor Collector/Local)	$123,795		
0000161210	2521376	E FILMORE AVE	DOWNMAN RD	PIPER LN	248	2	669	Flexible	Local	None	PINES VILLAGE	1,000	18	Weak	0.7	17.8	9.3	02/22/2015	0.4	14.0	7.2	Failure		2016	AC - Reconstruction (Minor Collector/Local)	$191,317		
0000161220	2521374	DENNY ST	DOWNMAN RD	DEAD END	217	2	469	Flexible	Local	None	PINES VILLAGE	1,000	18	Weak	27.8	68.3	48.1	02/22/2015	21.9	65.5	43.7	Poor		2016	AC - Mill and Overlay	$19,219		
0000161230	2521373	JAMISON ST	DOWNMAN RD	DEAD END	214	2	452	Flexible	Local	None	PINES VILLAGE	1,000	18	Weak	22.7	61.9	42.3	02/22/2015	17.5	58.7	38.1	Very Poor		2016	AC - Mill and Overlay with Base Repairs	$27,798		
0000161240	2521351	ODIN ST	DOWNMAN RD	DEAD END	224	2	509	Flexible	Local	None	PINES VILLAGE	1,000	18	Weak	25.8	65.4	45.6	02/22/2015	20.2	62.5	41.4	Poor		2016	AC - Mill and Overlay	$20,848		
0000161250	2521348	MENDEZ ST	DOWNMAN RD	DEAD END	157	2	386	Flexible	Local	None	PINES VILLAGE	1,000	18	Weak	31.5	72.5	52.0	02/22/2015	25.0	69.9	47.5	Poor		2016	AC - Mill and Overlay	$15,797		

DRAFT

Appendix A RoadMatrix Section Attributes

															Field Measured Conditions				2016 Predicted Conditions									
SectionID	SEGMENTID	Street	From	To	Length (ft)	Lanes	Area (yd^2)	Pavement Type	Functional Class	FHWA Route	Neighborhood	AADT	EGT	Subgrade Strength	RCI	SDI	PCI	PCI Date	RCIYr1	SDIYr1	PCIYr1	PCI Class	Destroyed Road	Need Year (Adjusted)	Need Recommended Rehab (PCI Trigger)	Need Cost (PCI Trigger)	Last Rehab	Last Rehab Date
0000161260	2520868	SELMA ST	DOWNMAN RD	FLITE ST	239	2	531	Flexible	Local	None	PINES VILLAGE	1,000	18	Weak	29.2	58.4	43.8	02/22/2015	23.1	54.8	39.0	Very Poor		2016	AC - Mill and Overlay with Base Repairs	$32,680		
0000161270	2517929	FLITE ST	SELMA ST	ALOST ST	228	2	715	Rigid	Local	None	PINES VILLAGE	1,000	22	Weak	44.4	75.5	60.0	02/22/2015	41.7	72.2	57.0	Fair		2017	PCC - Crack/Joint Sealing	$11,289		
0000161280	2517930	FLITE ST	ALOST ST	AIRWAY ST	73	2	226	Rigid	Local	None	PINES VILLAGE	1,000	22	Weak	36.3	98.3	67.3	02/22/2015	33.8	97.7	65.8	Fair		2024	PCC - Crack/Joint Sealing	$4,248		
0000161290	2523398	AIRWAY ST	FLITE ST	CESSNA CT	243	2	720	Rigid	Local	None	PINES VILLAGE	1,000	22	Weak	41.6	97.2	69.4	02/22/2015	39.2	96.7	68.0	Fair		2025	PCC - Crack/Joint Sealing	$13,855		
0000161300	2519589	AIRWAY ST	CESSNA CT	SKYVIEW DR	199	2	614	Rigid	Local	None	PINES VILLAGE	1,000	22	Weak	29.1	100.0	64.6	02/22/2015	26.9	99.4	63.2	Fair		2023	PCC - Crack/Joint Sealing	$11,236		
0000161310	2523397	CESSNA CT	CUL-DE-SAC	AIRWAY ST	282	4	1,271	Rigid	Local	None	PINES VILLAGE	1,000	22	Weak	39.5	98.1	68.8	02/22/2015	37.1	97.5	67.3	Fair		2025	PCC - Crack/Joint Sealing	$24,458		
0000161320	2523395	SKYVIEW DR	CUL-DE-SAC	AIRWAY ST	163	4	880	Rigid	Local	None	PINES VILLAGE	1,000	22	Weak	31.3	75.6	53.5	02/22/2015	29.0	72.3	50.7	Poor		2016	PCC - Crack/Joint Sealing	$13,555		
0000161330	2517928	SKYVIEW DR	AIRWAY ST	RANSOM ST	110	2	346	Rigid	Local	None	PINES VILLAGE	1,000	22	Weak	39.8	96.2	68.0	02/22/2015	37.4	95.5	66.5	Fair		2024	PCC - Crack/Joint Sealing	$6,492		
0000161340	2517931	SKYVIEW DR	RANSOM ST	BOEING ST	144	2	446	Rigid	Local	None	PINES VILLAGE	1,000	22	Weak	27.4	70.5	49.0	02/22/2015	25.3	67.0	46.2	Poor		2016	PCC - Crack/Joint Sealing	$6,868		
0000161350	2517927	SKYVIEW DR	BOEING ST	BEECHCRAFT ST	246	2	739	Rigid	Local	None	PINES VILLAGE	1,000	22	Weak	44.0	98.5	71.3	02/22/2015	41.4	97.9	69.7	Fair		2027	PCC - Crack/Joint Sealing	$14,933		
0000161360	2517924	PIPER LN	BOEING ST	E FILMORE AVE	134	2	405	Rigid	Local	None	PINES VILLAGE	1,000	22	Weak	39.1	97.6	68.4	02/22/2015	36.8	97.0	66.8	Fair		2025	PCC - Crack/Joint Sealing	$7,794		
0000161370	2517925	PIPER LN	E FILMORE AVE	BEECHCRAFT ST	111	2	343	Rigid	Local	None	PINES VILLAGE	1,000	22	Weak	40.7	100.0	70.4	02/22/2015	38.3	99.4	68.9	Fair		2026	PCC - Crack/Joint Sealing	$6,769		
0000161380	2523396	BEECHCRAFT ST	PIPER LN	SKYVIEW DR	437	2	1,278	Rigid	Local	None	PINES VILLAGE	1,000	22	Weak	38.8	96.7	67.8	02/22/2015	36.3	96.1	66.2	Fair		2024	PCC - Crack/Joint Sealing	$23,997		
0000161390	2517926	BOEING ST	PIPER LN	SKYVIEW DR	446	2	1,314	Rigid	Local	None	PINES VILLAGE	1,000	22	Weak	49.8	91.5	70.7	02/22/2015	46.9	90.6	68.8	Fair		2023	PCC - Crack/Joint Sealing	$24,067		
0000161400	2520874	RANSOM ST	SKYVIEW DR	PAVE CHANGE	125	2	378	Rigid	Local	None	PINES VILLAGE	1,000	22	Weak	25.3	93.3	59.3	02/05/2015	23.2	92.6	57.9	Fair		2019	PCC - Crack/Joint Sealing	$6,264		
0000161405	12520874	RANSOM ST	PAVE CHANGE	STEMWAY DR	116	2	350	Flexible	Local	None	PINES VILLAGE	1,000	18	Weak	31.1	60.0	45.6	02/05/2015	24.7	56.5	40.6	Poor		2016	AC - Mill and Overlay	$14,349		
0000161410	2520879	RANSOM ST	STEMWAY DR	SHALIMAR DR	251	2	730	Flexible	Local	None	PINES VILLAGE	1,000	18	Weak	19.7	15.2	17.5	02/05/2015	15.3	11.9	13.6	Very Poor		2016	AC - Reconstruction (Minor Collector/Local)	$208,889		
0000161420	2520880	RANSOM ST	SHALIMAR DR	PAVE CHANGE	134	2	394	Flexible	Local	None	PINES VILLAGE	1,000	18	Weak	21.6	51.4	36.5	02/05/2015	16.6	47.2	31.9	Very Poor		2016	AC - Mill and Overlay with Base Repairs	$24,257		
0000161425	12520880	RANSOM ST	PAVE CHANGE	VIRGILIAN ST	138	2	406	Rigid	Local	None	PINES VILLAGE	1,000	22	Weak	22.1	57.3	39.7	02/05/2015	20.1	53.9	37.0	Very Poor		2016	PCC - Full Depth Slab Repair	$31,199		
0000161430	2520899	RANSOM ST	VIRGILIAN ST	PAVE CHANGE	131	2	383	Rigid	Local	None	PINES VILLAGE	1,000	22	Weak	28.1	54.9	41.5	02/05/2015	26.0	51.8	38.9	Very Poor		2016	PCC - Full Depth Slab Repair	$29,414		
0000161435	12520899	RANSOM ST	PAVE CHANGE	MAJESTIC OAKS DR	178	2	520	Flexible	Local	None	PINES VILLAGE	1,000	18	Weak	0.1	0.1	0.1	12/31/2015	0.1	0.1	0.1	Failure	1	2016	AC - Reconstruction (Minor Collector/Local)	$148,739		
0000161440	2520900	RANSOM ST	MAJESTIC OAKS DR	PAVE CHANGE	182	2	456	Flexible	Local	None	PINES VILLAGE	1,000	18	Weak	6.8	15.7	10.3	02/05/2015	5.3	10.6	8.0	Failure		2016	AC - Reconstruction (Minor Collector/Local)	$130,277		
0000161445	12520900	RANSOM ST	PAVE CHANGE	LYNHUBER DR	110	2	275	Rigid	Local	None	PINES VILLAGE	1,000	22	Weak	17.3	13.1	15.2	02/05/2015	15.7	11.7	13.7	Very Poor		2016	PCC - Reconstruction (Minor Collector/Local)	$132,712		
0000161450	2520901	RANSOM ST	LYNHUBER DR	PAVE CHANGE	129	2	393	Flexible	Local	None	PINES VILLAGE	1,000	18	Weak	7.9	0.0	4.0	02/05/2015	6.1	0.0	3.1	Failure		2016	AC - Reconstruction (Minor Collector/Local)	$112,388		
0000161455	12520901	RANSOM ST	PAVE CHANGE	FRANCIS DR	83	2	253	Rigid	Local	None	PINES VILLAGE	1,000	22	Weak	19.8	34.8	27.3	02/05/2015	17.9	32.3	25.1	Very Poor		2016	PCC - Full Depth Slab Repair	$19,433		
0000161460	2520903	RANSOM ST	FRANCIS DR	DEAD END	113	2	349	Rigid	Local	None	PINES VILLAGE	1,000	22	Weak	2.3	36.2	19.3	02/05/2015	1.1	33.7	17.4	Very Poor		2016	PCC - Reconstruction (Minor Collector/Local)	$168,113		
0000161470	2520902	FRANCIS DR	DEAD END	RANSOM ST	612	2	1,669	Rigid	Local	None	PINES VILLAGE	1,000	22	Weak	23.9	2.2	13.1	02/22/2015	21.8	1.0	11.4	Very Poor		2016	PCC - Reconstruction (Minor Collector/Local)	$804,308		
0000161480	2520616	FRANCIS DR	RANSOM ST	DREUX AVE	1,080	2	3,346	Rigid	Local	None	PINES VILLAGE	1,000	22	Weak	15.9	0.0	8.0	02/22/2015	14.3	0.0	7.2	Failure		2016	PCC - Reconstruction (Minor Collector/Local)	$1,612,579		
0000161490	2521365	FRANCIS DR	DREUX AVE	PRENTISS AVE	539	2	1,685	Rigid	Local	None	PINES VILLAGE	1,000	22	Weak	27.9	0.0	14.0	02/22/2015	25.8	0.0	12.9	Very Poor		2016	PCC - Reconstruction (Minor Collector/Local)	$812,020		
0000161500	2518478	FRANCIS DR	PRENTISS AVE	DWYER RD	626	2	1,975	Rigid	Local	None	PINES VILLAGE	1,000	22	Weak	23.8	0.0	11.9	02/22/2015	21.7	0.0	10.9	Very Poor		2016	PCC - Reconstruction (Minor Collector/Local)	$951,802		
0000161510	2520898	LYNHUBER DR	RANSOM ST	SELMA ST	538	2	1,670	Rigid	Local	None	PINES VILLAGE	1,000	22	Weak	23.9	7.1	15.5	02/22/2015	21.8	5.9	13.9	Very Poor		2016	PCC - Reconstruction (Minor Collector/Local)	$804,736		
0000161520	2520613	LYNHUBER DR	SELMA ST	DREUX AVE	540	2	1,520	Rigid	Local	None	PINES VILLAGE	1,000	22	Weak	23.8	0.0	11.8	02/22/2015	21.4	0.0	10.7	Very Poor		2016	PCC - Reconstruction (Minor Collector/Local)	$732,864		
0000161530	2521338	LYNHUBER DR	DREUX AVE	PRENTISS AVE	540	2	1,642	Rigid	Local	None	PINES VILLAGE	1,000	22	Weak	23.1	0.0	11.6	02/22/2015	21.1	0.0	10.6	Very Poor		2016	PCC - Reconstruction (Minor Collector/Local)	$791,240		
0000161540	2520659	LYNHUBER DR	PRENTISS AVE	DWYER RD	581	2	1,788	Rigid	Local	None	PINES VILLAGE	1,000	22	Weak	21.7	0.0	10.9	02/22/2015	19.7	0.0	9.9	Failure		2016	PCC - Reconstruction (Minor Collector/Local)	$861,934		
0000161550	2518600	MAJESTIC OAKS DR	CHEF MENTEUR HWY	RANSOM ST	1,172	2	3,420	Composite	Local	None	PINES VILLAGE	1,000	26	Weak	28.3	48.7	38.5	02/05/2015	26.4	45.9	36.2	Very Poor		2016	AC - Mill and Overlay with Base Repairs	$210,415		
0000161560	2520896	MAJESTIC OAKS DR	RANSOM ST	SELMA ST	539	2	1,664	Composite	Local	None	PINES VILLAGE	1,000	26	Weak	32.2	38.7	35.5	02/05/2015	29.9	36.5	33.2	Very Poor		2016	AC - Mill and Overlay with Base Repairs	$102,367		
0000161570	2520802	MAJESTIC OAKS DR	SELMA ST	DREUX AVE	542	2	1,686	Composite	Local	None	PINES VILLAGE	1,000	26	Weak	17.9	37.5	27.7	02/05/2015	16.3	35.2	25.8	Very Poor		2016	AC - Mill and Overlay with Base Repairs	$103,755		
0000161580	2521296	MAJESTIC OAKS DR	DREUX AVE	PRENTISS AVE	538	2	1,686	Composite	Local	None	PINES VILLAGE	1,000	26	Weak	23.8	29.1	26.5	02/05/2015	21.8	27.1	24.5	Very Poor		2016	PCC - Reconstruction (Minor Collector/Local)	$812,823		
0000161590	2521255	MAJESTIC OAKS DR	PRENTISS AVE	DWYER RD	530	2	1,610	Composite	Local	None	PINES VILLAGE	1,000	26	Weak	14.7	14.8	14.8	02/05/2015	13.2	13.3	13.3	Very Poor		2016	PCC - Reconstruction (Minor Collector/Local)	$776,030		
0000161600	2520882	VIRGILIAN ST	WARFIELD ST	RANSOM ST	524	2	1,602	Rigid	Local	None	PINES VILLAGE	1,000	22	Weak	48.4	62.1	55.3	02/05/2015	45.5	58.6	52.1	Poor		2016	PCC - Crack/Joint Sealing	$24,683		
0000161610	2521298	VIRGILIAN ST	RANSOM ST	DREUX AVE	1,068	2	3,290	Rigid	Local	None	PINES VILLAGE	1,000	22	Weak	43.1	61.0	52.1	02/05/2015	40.6	57.5	49.1	Poor		2016	PCC - Crack/Joint Sealing	$50,384		
0000161620	2521252	VIRGILIAN ST	DREUX AVE	DWYER RD	1,008	2	2,959	Rigid	Local	None	PINES VILLAGE	1,000	22	Weak	35.5	45.9	40.7	02/05/2015	33.0	43.0	38.0	Very Poor		2016	PCC - Full Depth Slab Repair	$227,382		
0000161630	2520881	SHALIMAR DR	WARFIELD ST	RANSOM ST	517	2	1,664	Flexible	Local	None	PINES VILLAGE	1,000	18	Weak	48.1	51.4	49.8	02/05/2015	43.5	47.2	45.4	Poor		2016	AC - Mill and Overlay	$68,160		
0000161640	2520877	SHALIMAR DR	RANSOM ST	SELMA ST	520	2	1,554	Flexible	Local	None	PINES VILLAGE	1,000	18	Weak	39.0	59.1	49.1	02/05/2015	32.7	55.6	44.2	Poor		2016	AC - Mill and Overlay	$63,659		
0000161650	2521294	SHALIMAR DR	SELMA ST	DREUX AVE	524	2	1,562	Flexible	Local	None	PINES VILLAGE	1,000	18	Weak	32.5	41.6	37.1	02/05/2015	25.9	35.9	30.9	Very Poor		2016	AC - Mill and Overlay with Base Repairs	$96,118		
0000161660	2520416	SHALIMAR DR	DREUX AVE	PRENTISS AVE	518	2	1,511	Flexible	Local	None	PINES VILLAGE	1,000	18	Weak	22.5	46.2	34.4	02/05/2015	17.3	41.6	29.5	Very Poor		2016	AC - Mill and Overlay with Base Repairs	$92,966		
0000161670	2521290	SHALIMAR DR	PRENTISS AVE	DWYER RD	442	2	1,289	Flexible	Local	None	PINES VILLAGE	1,000	18	Weak	39.3	58.8	49.1	02/05/2015	33.1	55.2	44.2	Poor		2016	AC - Mill and Overlay	$52,805		
0000161680	2518599	STEMWAY DR	CHEF MENTEUR HWY	WARFIELD ST	729	2	2,177	Flexible	Local	None	PINES VILLAGE	1,000	18	Weak	47.1	40.4	43.8	02/05/2015	42.5	34.4	38.5	Very Poor		2016	AC - Mill and Overlay with Base Repairs	$133,973		
0000161690	2520875	STEMWAY DR	WARFIELD ST	RANSOM ST	509	2	1,824	Flexible	Local	None	PINES VILLAGE	1,000	18	Weak	38.7	54.5	46.6	02/05/2015	32.4	50.6	41.5	Poor		2016	AC - Mill and Overlay	$74,705		
0000161700	2520873	STEMWAY DR	RANSOM ST	SELMA ST	507	2	1,555	Flexible	Local	None	PINES VILLAGE	1,000	18	Weak	33.9	52.4	43.2	02/05/2015	27.1	48.3	37.7	Very Poor		2016	AC - Mill and Overlay with Base Repairs	$95,701		
0000161710	2521292	STEMWAY DR	SELMA ST	DREUX AVE	512	2	1,620	Flexible	Local	None	PINES VILLAGE	1,000	18	Weak	44.5	62.9	53.7	02/05/2015	39.7	59.8	49.8	Poor		2016	AC - Mill and Overlay	$66,363		
0000161720	2521258	STEMWAY DR	DREUX AVE	PRENTISS AVE	508	2	1,497	Flexible	Local	None	PINES VILLAGE	1,000	18	Weak	23.7	63.3	43.5	02/05/2015	18.3	60.3	39.3	Very Poor		2016	AC - Mill and Overlay with Base Repairs	$92,105		
0000161730	2521256	STEMWAY DR	PRENTISS AVE	DWYER RD	407	2	1,231	Flexible	Local	None	PINES VILLAGE	1,000	18	Weak	27.9	61.4	44.7	02/05/2015	22.0	58.1	40.1	Poor		2016	AC - Mill and Overlay	$50,439		
0000161740	2520883	WARFIELD ST	CUL-DE-SAC	STEMWAY DR	333	2	1,013	Flexible	Local	None	PINES VILLAGE	1,000	18	Weak	44.4	56.5	50.5	02/05/2015	39.6	52.7	46.2	Poor		2016	AC - Mill and Overlay	$41,496		
0000161750	2521381	WARFIELD ST	STEMWAY DR	STEMWAY DR	73	2	289	Flexible	Local	None	PINES VILLAGE	1,000	18	Weak	30.5	71.7	51.1	02/05/2015	24.2	69.0	46.6	Poor		2016	AC - Mill and Overlay	$11,828		
0000161760	2521383	WARFIELD ST	STEMWAY DR	SHALIMAR DR	159	2	487	Flexible	Local	None	PINES VILLAGE	1,000	18	Weak	40.9	64.3	52.6	02/05/2015	35.0	61.3	48.2	Poor		2016	AC - Mill and Overlay	$19,952		
0000161770	2521384	WARFIELD ST	SHALIMAR DR	PAVE CHANGE	157	2	392	Flexible	Local	None	PINES VILLAGE	1,000	18	Weak	43.3	68.9	56.1	02/05/2015	38.1	66.1	52.1	Poor		2016	AC - Mill and Overlay	$16,056		
0000161775	12521384	WARFIELD ST	PAVE CHANGE	VIRGILIAN ST	134	2	383	Rigid	Local	None	PINES VILLAGE	1,000	22	Weak	14.0	37.6	25.8	02/05/2015	12.6	35.1	23.9	Very Poor		2016	PCC - Reconstruction (Minor Collector/Local)	$184,823		
0000161780	2520872	SELMA ST	DEAD END	STEMWAY DR	117	2	301	Flexible	Local	None	PINES VILLAGE	1,000	18	Weak	26.9	50.2	38.6	02/05/2015	21.1	45.8	33.5	Very Poor		2016	AC - Mill and Overlay with Base Repairs	$18,521		
0000161790	2520876	SELMA ST	STEMWAY DR	SHALIMAR DR	251	2	748	Flexible	Local	None	PINES VILLAGE	1,000	18	Weak	33.4	59.7	46.6	02/05/2015	26.7	56.2	41.5	Poor		2016	AC - Mill and Overlay	$30,637		
0000161800	2520878	SELMA ST	SHALIMAR DR	DEAD END	131	2	395	Flexible	Local	None	PINES VILLAGE	1,000	18	Weak	26.6	75.2	50.9	02/05/2015	20.8	72.8	46.8	Poor		2016	AC - Mill and Overlay	$16,179		
0000161810	2518482	SELMA ST	DEAD END	MAJESTIC OAKS DR	171	2	531	Flexible	Local	None	PINES VILLAGE	1,000	18	Weak	0.1	0.1	0.1	12/31/2015	0.1	0.1	0.1	Failure	1	2016	AC - Reconstruction (Minor Collector/Local)	$151,916		
0000161820	2520897	SELMA ST	MAJESTIC OAKS DR	LYNHUBER DR	290	2	809	Flexible	Local	None	PINES VILLAGE	1,000	18	Weak	5.1	16.1	10.6	02/05/2015	3.9	12.7	8.3	Failure		2016	AC - Reconstruction (Minor Collector/Local)	$231,386		
0000161830	2521282	DREUX AVE	DOWNMAN RD	DEANNE ST	378	4	1,755	Composite	Local	None	PINES VILLAGE	1,000	26	Weak	19.7	36.0	27.9	02/22/2015	18.0	33.6	25.8	Very Poor		2016	AC - Mill and Overlay with Base Repairs	$108,000		
0000161840	2521283	DREUX AVE	DEANNE ST	BABYLON ST	304	4	1,393	Composite	Local	None	PINES VILLAGE	1,000	26	Weak	26.5	41.5	34.0	02/22/2015	24.5	39.2	31.9	Very Poor		2016	AC - Mill and Overlay with Base Repairs	$85,733		
0000161850	2521291	DREUX AVE	BABYLON ST	STEMWAY DR	265	4	1,228	Composite	Local	None	PINES VILLAGE	1,000	26	Weak	24.8	51.8	38.3	02/22/2015	22.8	49.1	36.0	Very Poor		2016	AC - Mill and Overlay with Base Repairs	$75,532		
0000161860	2521293	DREUX AVE	STEMWAY DR	SHALIMAR DR	251	2	774	Flexible	Local	None	PINES VILLAGE	1,000	18	Weak	48.6	60.9	54.8	02/22/2015	44.1	57.5	50.8	Poor		2016	AC - Mill and Overlay	$31,698		
0000161870	2521297	DREUX AVE	SHALIMAR DR	VIRGILIAN ST	271	2	835	Flexible	Local	None	PINES VILLAGE	1,000	18	Weak	26.9	41.3	34.1	02/22/2015	21.1	35.5	28.3	Very Poor		2016	AC - Mill and Overlay with Base Repairs	$51,399		
0000161880	2521339	DREUX AVE	VIRGILIAN ST	PAVE CHANGE	134	2	415	Rigid	Local	None	PINES VILLAGE	1,000	22	Weak	40.0	98.4	69.2	02/22/2015	37.6	97.8	67.7	Fair		2025	PCC - Crack/Joint Sealing	$7,980		
0000161885	12521339	DREUX AVE	PAVE CHANGE	MAJESTIC OAKS DR	174	2	539	Flexible	Local	None	PINES VILLAGE	1,000	18	Weak	12.7	0.0	6.4	02/22/2015	9.8	0.0	4.9	Failure		2016	AC - Reconstruction (Minor Collector/Local)	$154,045		
0000161890	2520803	DREUX AVE	MAJESTIC OAKS DR	LYNHUBER DR	291	2	705	Flexible	Local	None	PINES VILLAGE	1,000	18	Weak	8.5	4.4	6.5	02/22/2015	6.6	3.3	5.0	Failure		2016	AC - Reconstruction (Minor Collector/Local)	$201,581		
0000161900	2520615	DREUX AVE	LYNHUBER DR	FRANCIS DR	216	2	683	Rigid	Local	None	PINES VILLAGE	1,000	22	Weak	10.5	73.4	42.0	02/22/2015	9.3	70.0	39.7	Very Poor		2016	PCC - Full Depth Slab Repair	$52,468		
0000161910	2520617	DREUX AVE	FRANCIS DR	DEAD END	106	2	287	Rigid	Local	None	PINES VILLAGE	1,000	22	Weak	14.5	97.8	56.2	02/22/2015	13.0	97.2	55.1	Fair		2017	PCC - Crack/Joint Sealing	$4,525		
0000161920	2523214	DEANNE ST	JAMISON ST	DREUX AVE	343	2	1,000	Flexible	Local	None	PINES VILLAGE	1,000	18	Weak	10.1	0.0	5.1	02/22/2015	7.9	0.0	4.0	Failure		2016	AC - Reconstruction (Minor Collector/Local)	$285,880		
0000161930	2521353	DEANNE ST	DREUX AVE	BABYLON ST	944	2	2,860	Flexible	Local	None	PINES VILLAGE	1,000	18	Weak	49.2	29.5	39.4	02/22/2015	44.7	23.3	34.0	Very Poor		2016	AC - Mill and Overlay with Base Repairs	$175,998		
0000161940	2521375	JAMISON ST	DEANNE ST	BABYLON ST	234	2	722	Flexible	Local	None	PINES VILLAGE	1,000	18	Weak	12.3	31.0	21.7	02/22/2015	9.5	24.6	17.1	Very Poor		2016	AC - Reconstruction (Minor Collector/Local)	$206,347		
0000161950	2521284	BABYLON ST	JAMISON ST	DREUX AVE	314	2	902	Flexible	Local	None	PINES VILLAGE	1,000	18	Weak	6.7	2.6	4.7	02/22/2015	5.2	1.9	3.6	Failure		2016	AC - Reconstruction (Minor Collector/Local)	$257,822		
0000161960	2521357	BABYLON ST	DREUX AVE	PRENTISS AVE	512	2	1,552	Flexible	Local	None	PINES VILLAGE	1,000	18	Weak	27.0	38.2	32.6	02/22/2015	21.2	31.8	26.5	Very Poor		2016	AC - Mill and Overlay with Base Repairs	$95,523		
0000161970	2521356	BABYLON ST	PRENTISS AVE	DEANNE ST	182	2	550	Flexible	Local	None	PINES VILLAGE	1,000	18	Weak	37.2	30.1	33.7	02/22/2015	30.7	23.9	27.3	Very Poor		2016	AC - Mill and Overlay with Base Repairs	$33,842		

DRAFT

Appendix A RoadMatrix Section Attributes

															Field Measured Conditions				2016 Predicted Conditions									
SectionID	SEGMENTID	Street	From	To	Length (ft)	Lanes	Area (yd^2)	Pavement Type	Functional Class	FHWA Route	Neighborhood	AADT	EGT	Subgrade Strength	RCI	SDI	PCI	PCI Date	RCIYr1	SDIYr1	PCIYr1	PCI Class	Destroyed Road	Need Year (Adjusted)	Need Recommended Rehab (PCI Trigger)	Need Cost (PCI Trigger)	Last Rehab	Last Rehab Date
0000161980	2521355	BABYLON ST	DEANNE ST	DWYER RD	177	2	543	Flexible	Local	None	PINES VILLAGE	1,000	18	Weak	31.7	33.8	32.8	02/22/2015	25.2	27.0	26.1	Very Poor		2016	AC - Mill and Overlay with Base Repairs	$33,411		
0000161990	2521257	PRENTISS AVE	BABYLON ST	STEMWAY DR	266	2	806	Flexible	Local	None	PINES VILLAGE	1,000	18	Weak	22.8	41.8	32.3	02/22/2015	17.6	36.2	26.9	Very Poor		2016	AC - Mill and Overlay with Base Repairs	$49,594		
0000162000	2521259	PRENTISS AVE	STEMWAY DR	SHALIMAR DR	253	2	752	Flexible	Local	None	PINES VILLAGE	1,000	18	Weak	37.6	37.7	37.7	02/22/2015	31.2	31.3	31.3	Very Poor		2016	AC - Mill and Overlay with Base Repairs	$46,285		
0000162010	2521295	PRENTISS AVE	SHALIMAR DR	DEAD END	129	2	391	Flexible	Local	None	PINES VILLAGE	1,000	18	Weak	22.3	53.2	37.8	02/22/2015	17.1	49.2	33.2	Very Poor		2016	AC - Mill and Overlay with Base Repairs	$24,045		
0000162020	2518474	PRENTISS AVE	DEAD END	MAJESTIC OAKS DR	94	2	261	Flexible	Local	None	PINES VILLAGE	1,000	18	Weak	0.1	0.1	0.1	12/31/2015	0.1	0.1	0.1	Failure	1	2016	AC - Reconstruction (Minor Collector/Local)	$74,671		
0000162030	2521337	PRENTISS AVE	MAJESTIC OAKS DR	LYNHUBER DR	290	2	821	Flexible	Local	None	PINES VILLAGE	1,000	18	Weak	2.3	10.2	6.3	02/22/2015	1.7	8.0	4.9	Failure		2016	AC - Reconstruction (Minor Collector/Local)	$234,785		
0000162040	2518477	PRENTISS AVE	LYNHUBER DR	FRANCIS DR	215	2	333	Rigid	Local	None	PINES VILLAGE	1,000	22	Weak	12.2	0.0	6.1	02/22/2015	10.9	0.0	5.5	Failure		2016	PCC - Reconstruction (Minor Collector/Local)	$160,508		
0000162050	2521345	DWYER RD	DEAD END	DOWNMAN RD	1,383	2	4,243	Composite	Local	None	PINES VILLAGE	1,000	26	Weak	79.5	93.3	86.4	02/03/2015	77.0	92.7	84.9	Good		2030	AC - Mill and Overlay	$245,546		
0000162060	2562506	DWYER RD	DOWNMAN RD	BABYLON ST	684	2	2,025	Flexible	Local	None	PINES VILLAGE	1,000	18	Weak	59.3	54.8	57.1	02/03/2015	55.8	50.9	53.4	Poor		2016	AC - Mill and Overlay	$82,928		
0000162070	2518473	DWYER RD	BABYLON ST	STEMWAY DR	272	2	808	Flexible	Local	None	PINES VILLAGE	1,000	18	Weak	56.5	97.2	76.9	02/03/2015	52.7	95.7	74.2	Good		2022	AC - Mill and Overlay	$38,401		
0000162080	2518472	DWYER RD	STEMWAY DR	SHALIMAR DR	255	2	670	Flexible	Local	None	PINES VILLAGE	1,000	18	Weak	66.0	84.0	75.0	02/03/2015	63.1	82.1	72.6	Good		2022	AC - Mill and Overlay	$31,804		
0000162090	2562460	DWYER RD	SHALIMAR DR	VIRGILIAN ST	277		0	Unknown/Undefined	Local	None	PINES VILLAGE	1,000		Weak								No Data						
0000162100	2562459	DWYER RD	VIRGILIAN ST	MAJESTIC OAKS DR	314		0	Unknown/Undefined	Local	None	PINES VILLAGE	1,000		Weak								No Data						
0000162110	2518475	DWYER RD	MAJESTIC OAKS DR	LYNHUBER DR	295		0	Unknown/Undefined	Local	None	PINES VILLAGE	1,000		Weak								No Data						
0000162120	2562454	DWYER RD	LYNHUBER DR	FRANCIS DR	223		0	Unknown/Undefined	Local	None	PINES VILLAGE	1,000		Weak								No Data						
0000162130	2559049	DWYER RD	FRANCIS DR	I-10 W	181		0	Unknown/Undefined	Local	None	PINES VILLAGE	1,000		Weak								No Data						
0000162140	2562458	DWYER RD	I-10 W	RAY AVE	376		0	Unknown/Undefined	Local	None	WEST LAKE FOREST	1,000		Weak								No Data						
0000162150	2562451	DWYER RD	RAY AVE	HAYDEL ST	249		0	Unknown/Undefined	Local	None	WEST LAKE FOREST	1,000		Weak								No Data						
0000162160	2562462	DWYER RD	HAYDEL ST	REYNES ST	164		0	Unknown/Undefined	Local	None	PLUM ORCHARD	1,000		Weak								No Data						
0000162170	2562445	DWYER RD	REYNES ST	DALE ST	286		0	Unknown/Undefined	Local	None	PLUM ORCHARD	1,000		Weak								No Data						
0000162180	2562449	DWYER RD	DALE ST	AMERICA ST	287		0	Unknown/Undefined	Local	None	WEST LAKE FOREST	1,000		Weak								No Data						
0000162190	2562446	DWYER RD	AMERICA ST	CHANTILLY DR	1,087		0	Unknown/Undefined	Local	None	WEST LAKE FOREST	1,000		Weak								No Data						
0000162200	2562465	DWYER RD	CHANTILLY DR	LAFON DR	272		0	Unknown/Undefined	Local	None	WEST LAKE FOREST	1,000		Weak								No Data						
0000162210	2562447	DWYER RD	LAFON DR	CAMELIA ST	388		0	Unknown/Undefined	Local	None	WEST LAKE FOREST	1,000		Weak								No Data						
0000162220	2562440	DWYER RD	CAMELIA ST	PECAN ST	272		0	Unknown/Undefined	Local	None	PLUM ORCHARD	1,000		Weak								No Data						
0000162230	2562439	DWYER RD	PECAN ST	TULIP ST	267		0	Unknown/Undefined	Local	None	PLUM ORCHARD	1,000		Weak								No Data						
0000162240	2562441	DWYER RD	TULIP ST	LONELY OAK DR	252		0	Unknown/Undefined	Local	None	PLUM ORCHARD	1,000		Weak								No Data						
0000162250	2518682	DWYER RD	LONELY OAK DR	RHODES DR	200	2	401	Flexible	Local	None	PLUM ORCHARD	1,000	18	Weak	5.8	0.0	2.9	02/09/2015	4.5	0.0	2.3	Failure		2016	AC - Reconstruction (Minor Collector/Local)	$114,708		
0000162260	2518683	DWYER RD	RHODES DR	ROSEMONT PL	246	2	534	Flexible	Local	None	PLUM ORCHARD	1,000	18	Weak	7.6	0.0	3.8	02/09/2015	5.9	0.0	3.0	Failure		2016	AC - Reconstruction (Minor Collector/Local)	$152,584		
0000162270	2518684	DWYER RD	ROSEMONT PL	WILSON AVE	265	2	830	Flexible	Local	None	PLUM ORCHARD	1,000	18	Weak	37.4	59.8	48.6	02/09/2015	30.9	56.3	43.6	Poor		2016	AC - Mill and Overlay	$33,987		
0000162280	2524879	DWYER RD	WILSON AVE	RICKERT DR	400	2	1,480	Composite	Major Collector	Local	WEST LAKE FOREST	5,000	34	Weak	68.1	73.1	70.6	02/09/2015	64.5	69.7	67.1	Fair		2020	AC - Mill and Overlay	$66,892		
0000162290	2522356	DWYER RD	RICKERT DR	HOLLEY LN	271	2	959	Composite	Major Collector	Local	WEST LAKE FOREST	5,000	34	Weak	76.7	70.4	73.6	02/09/2015	73.5	66.9	70.2	Good		2021	AC - Mill and Overlay	$44,441		
0000162300	2522485	DWYER RD	HOLLEY LN	VIOLA ST	271	2	951	Composite	Major Collector	Local	WEST LAKE FOREST	5,000	34	Weak	82.8	79.2	81.0	02/09/2015	80.3	76.3	78.3	Good		2023	AC - Mill and Overlay	$46,296		
0000162310	2522486	DWYER RD	VIOLA ST	FRANCISCO VERRETT DR	271	2	983	Composite	Major Collector	Local	WEST LAKE FOREST	5,000	34	Weak	74.5	72.8	73.7	02/09/2015	71.2	69.4	70.3	Good		2021	AC - Mill and Overlay	$45,543		
0000162320	2559546	DWYER RD	FRANCISCO VERRETT DR	FRANCISCO VERRETT DR	36	2	124	Composite	Local	Local	WEST LAKE FOREST	1,000	26	Weak	66.9	84.0	75.5	02/09/2015	63.7	81.9	72.8	Good		2023	AC - Mill and Overlay	$6,059		
0000162330	2522489	DWYER RD	FRANCISCO VERRETT DR	CHRISTIAN LN	531	2	1,978	Composite	Major Collector	Local	WEST LAKE FOREST	5,000	34	Weak	67.0	73.2	70.1	02/09/2015	63.4	69.8	66.6	Fair		2020	AC - Mill and Overlay	$89,438		
0000162340	2523263	DWYER RD	CHRISTIAN LN	WENTWORTH DR	355	2	1,301	Composite	Major Collector	Local	WEST LAKE FOREST	5,000	34	Weak	78.2	74.3	76.3	02/09/2015	75.2	71.0	73.1	Good		2022	AC - Mill and Overlay	$61,808		
0000162350	2522507	DWYER RD	WENTWORTH DR	SANDHURST DR	260	2	966	Composite	Major Collector	Local	WEST LAKE FOREST	5,000	34	Weak	38.5	70.0	54.3	02/09/2015	36.0	66.5	51.3	Poor		2016	AC - Mill and Overlay	$39,566		
0000162360	2522412	DWYER RD	SANDHURST DR	CROWDER BLVD	1,064	2	3,819	Composite	Major Collector	Local	WEST LAKE FOREST	5,000	34	Weak	63.9	71.2	67.6	02/09/2015	60.3	67.8	64.1	Fair		2019	AC - Mill and Overlay	$168,430		
0000162370	2518789	DWYER RD	CROWDER BLVD	NORGATE DR	1,307	2	4,805	Rigid	Major Collector	Local	WEST LAKE FOREST	5,000	30	Weak	64.4	91.7	78.1	02/09/2015	60.8	90.9	75.9	Good		2025	PCC - Joint Repair	$307,815		
0000162380	2523498	DWYER RD	NORGATE DR	BUNDY RD	1,393	2	4,933	Rigid	Major Collector	Local	WEST LAKE FOREST	5,000	30	Weak	57.2	68.9	63.1	02/09/2015	53.8	65.4	59.6	Fair		2018	PCC - Joint Repair	$265,816		
0000162390	2526619	DWYER RD	BUNDY RD	READ BLVD	3,536	2	13,036	Rigid	Major Collector	Local	WEST LAKE FOREST	5,000	30	Weak	69.4	82.8	76.1	02/09/2015	65.9	80.3	73.1	Good		2022	PCC - Joint Repair	$775,405		
0000162400	2526908	DWYER RD	READ BLVD	WRIGHT RD	3,774	2	14,442	Rigid	Major Collector	Local	READ BLVD EAST	5,000	30	Weak	44.5	89.1	66.8	02/09/2015	41.8	87.6	64.7	Fair		2021	PCC - Joint Repair	$838,078		
0000162410	2530101	DWYER RD	WRIGHT RD	W FOREST PARK CT	287	2	1,034	Rigid	Local	None	READ BLVD EAST	1,000	22	Weak	41.0	90.6	65.8	02/09/2015	38.6	89.4	64.0	Fair		2021	PCC - Crack/Joint Sealing	$18,031		
0000162420	2530442	DWYER RD	W FOREST PARK CT	DEAD END	70	2	253	Rigid	Local	None	READ BLVD EAST	1,000	22	Weak	44.4	100.0	72.2	02/09/2015	41.7	99.4	70.6	Good		2027	PCC - Crack/Joint Sealing	$5,123		
0000162430	2521776	DWYER RD	WILSON AVE	ROSEMONT PL	233	2	865	Composite	Major Collector	Local	WEST LAKE FOREST	5,000	34	Weak	33.1	64.1	48.6	02/03/2015	30.7	60.5	45.6	Poor		2016	AC - Mill and Overlay	$35,430		
0000162440	2523261	DWYER RD	ROSEMONT PL	CLEMENTS DR	151	2	568	Composite	Major Collector	Local	WEST LAKE FOREST	5,000	34	Weak	61.1	73.5	67.3	02/03/2015	57.6	70.1	63.9	Fair		2019	AC - Mill and Overlay	$25,063		
0000162450	2519595	DWYER RD	CLEMENTS DR	RHODES DR	95	2	346	Composite	Major Collector	Local	WEST LAKE FOREST	5,000	34	Weak	68.8	66.4	67.6	02/03/2015	65.3	62.8	64.1	Fair		2019	AC - Mill and Overlay	$15,276		
0000162460	2519594	DWYER RD	RHODES DR	LONELY OAK DR	203	2	729	Composite	Major Collector	Local	WEST LAKE FOREST	5,000	34	Weak	50.8	62.5	56.7	02/03/2015	47.9	59.0	53.5	Poor		2016	AC - Mill and Overlay	$29,877		
0000162470	2523479	DWYER RD	LONELY OAK DR	TULIP ST	251	2	930	Composite	Major Collector	Local	WEST LAKE FOREST	5,000	34	Weak	54.8	56.2	55.5	02/03/2015	51.7	52.9	52.3	Poor		2016	AC - Mill and Overlay	$38,083		
0000162480	2523495	DWYER RD	TULIP ST	PECAN ST	267	2	980	Composite	Major Collector	Local	WEST LAKE FOREST	5,000	34	Weak	52.5	65.8	59.2	02/03/2015	49.6	62.1	55.9	Fair		2017	AC - Mill and Overlay	$41,162		
0000162490	2526937	DWYER RD	PECAN ST	CAMELIA ST	273	2	993	Composite	Major Collector	Local	WEST LAKE FOREST	5,000	34	Weak	56.8	57.8	57.3	02/03/2015	53.5	54.4	54.0	Poor		2016	AC - Mill and Overlay	$40,654		
0000162500	2526936	DWYER RD	CAMELIA ST	LAFON DR	388	2	1,417	Composite	Major Collector	Local	WEST LAKE FOREST	5,000	34	Weak	16.6	51.3	34.0	02/03/2015	15.0	48.4	31.7	Very Poor		2016	AC - Mill and Overlay with Base Repairs	$87,169		
0000162510	2519592	DWYER RD	LAFON DR	CHANTILLY DR	272	2	1,002	Composite	Major Collector	Local	WEST LAKE FOREST	5,000	34	Weak	51.3	64.8	58.1	02/03/2015	48.4	61.1	54.8	Poor		2016	AC - Mill and Overlay	$41,059		
0000162520	2522197	DWYER RD	CHANTILLY DR	WESTLAKE DR	1,024	2	3,738	Composite	Major Collector	Local	WEST LAKE FOREST	5,000	34	Weak	67.0	59.1	63.1	02/03/2015	63.4	55.6	59.5	Fair		2018	AC - Mill and Overlay	$160,837		
0000162530	2520838	DWYER RD	WESTLAKE DR	AMERICA ST	64	2	229	Composite	Major Collector	Local	WEST LAKE FOREST	5,000	34	Weak	45.9	54.6	50.3	02/03/2015	43.0	51.5	47.3	Poor		2016	AC - Mill and Overlay	$9,380		
0000162540	2520837	DWYER RD	AMERICA ST	DALE ST	287	2	1,047	Composite	Major Collector	Local	WEST LAKE FOREST	5,000	34	Weak	40.3	38.3	39.3	02/03/2015	37.9	35.8	36.9	Very Poor		2016	AC - Mill and Overlay with Base Repairs	$64,436		
0000162550	2520836	DWYER RD	DALE ST	REYNES ST	285	2	1,061	Composite	Major Collector	Local	WEST LAKE FOREST	5,000	34	Weak	68.1	51.8	60.0	02/03/2015	64.5	48.9	56.7	Fair		2017	AC - Mill and Overlay	$44,539		
0000162560	2520809	DWYER RD	REYNES ST	HAYDEL ST	164	2	608	Composite	Major Collector	Local	WEST LAKE FOREST	5,000	34	Weak	77.5	62.8	70.2	02/03/2015	74.4	59.2	66.8	Fair		2020	AC - Mill and Overlay	$27,493		
0000162570	2520805	DWYER RD	HAYDEL ST	RAY AVE	249	2	919	Composite	Major Collector	Local	WEST LAKE FOREST	5,000	34	Weak	54.5	63.8	59.2	02/03/2015	51.4	60.2	55.8	Fair		2017	AC - Mill and Overlay	$38,596		
0000162580	2521335	DWYER RD	RAY AVE	BASINVIEW DR	60	2	233	Composite	Major Collector	Local	WEST LAKE FOREST	5,000	34	Weak	49.7	64.5	57.1	02/03/2015	46.8	60.9	53.9	Poor		2016	AC - Mill and Overlay	$9,530		
0000162590	2518676	DWYER RD	BASINVIEW DR	LAMB RD	358	2	1,352	Composite	Major Collector	Local	WEST LAKE FOREST	5,000	34	Weak	44.6	69.7	57.2	02/03/2015	41.9	66.2	54.1	Poor		2016	AC - Mill and Overlay	$55,363		
0000162600	2520801	DWYER RD	LAMB RD	FRANCIS DR	138	2	515	Composite	Major Collector	Local	PINES VILLAGE	5,000	34	Weak	55.5	77.0	66.3	02/03/2015	52.3	73.9	63.1	Fair		2019	AC - Mill and Overlay	$22,726		
0000162610	2521364	DWYER RD	FRANCIS DR	E HERMES ST	146	2	538	Composite	Major Collector	Local	PINES VILLAGE	5,000	34	Weak	55.0	68.3	61.7	02/03/2015	51.9	64.8	58.4	Fair		2018	AC - Mill and Overlay	$23,161		
0000162620	2562456	DWYER RD	E HERMES ST	LYNHUBER DR	74	2	269	Composite	Major Collector	Local	PINES VILLAGE	5,000	34	Weak	34.9	70.6	52.8	02/03/2015	32.4	67.1	49.8	Poor		2016	AC - Mill and Overlay	$11,004		
0000162630	2521362	DWYER RD	LYNHUBER DR	MAJESTIC OAKS DR	298	2	1,080	Composite	Major Collector	Local	PINES VILLAGE	5,000	34	Weak	57.2	68.1	62.7	02/03/2015	53.8	64.5	59.2	Fair		2018	AC - Mill and Overlay	$46,494		
0000162640	2521253	DWYER RD	MAJESTIC OAKS DR	VIRGILIAN ST	256	2	961	Composite	Major Collector	Local	PINES VILLAGE	5,000	34	Weak	68.5	61.8	65.2	02/03/2015	65.0	58.3	61.7	Fair		2018	AC - Mill and Overlay	$41,335		
0000162650	2518476	DWYER RD	VIRGILIAN ST	VIRGILIAN ST	57	2	212	Composite	Major Collector	Local	PINES VILLAGE	5,000	34	Weak	49.3	70.4	59.9	02/03/2015	46.4	66.9	56.7	Fair		2017	AC - Mill and Overlay	$8,910		
0000162660	2520415	DWYER RD	VIRGILIAN ST	FOCH RD	258	2	959	Composite	Major Collector	Local	PINES VILLAGE	5,000	34	Weak	61.4	61.1	61.3	02/03/2015	57.9	57.6	57.8	Fair		2017	AC - Mill and Overlay	$40,257		
0000162670	2560856	DWYER RD	FOCH RD	SHALIMAR DR	20	2	107	Composite	Major Collector	Local	PINES VILLAGE	5,000	34	Weak	30.9	61.2	46.1	02/03/2015	28.6	57.7	43.2	Poor		2016	AC - Mill and Overlay	$4,378		
0000162680	2523478	DWYER RD	SHALIMAR DR	STEMWAY DR	254	2	934	Composite	Major Collector	Local	PINES VILLAGE	5,000	34	Weak	37.7	47.1	42.4	02/03/2015	35.2	44.2	39.7	Very Poor		2016	AC - Mill and Overlay with Base Repairs	$57,463		
0000162690	2523491	DWYER RD	STEMWAY DR	BABYLON ST	272	2	1,011	Composite	Major Collector	Local	PINES VILLAGE	5,000	34	Weak	39.0	51.8	45.4	02/03/2015	36.5	48.9	42.7	Poor		2016	AC - Mill and Overlay	$41,405		
0000162700	2518471	DWYER RD	BABYLON ST	BABYLON ST	54	2	203	Composite	Major Collector	Local	PINES VILLAGE	5,000	34	Weak	49.7	52.6	51.2	02/03/2015	46.8	49.6	48.2	Poor		2016	AC - Mill and Overlay	$8,333		
0000162710	2521354	DWYER RD	BABYLON ST	DOWNMAN RD	630	2	2,206	Composite	Major Collector	Local	PINES VILLAGE	5,000	34	Weak	65.3	60.2	62.8	02/03/2015	61.6	56.7	59.2	Fair		2018	AC - Mill and Overlay	$94,915		
0000162720	2518179	RAY AVE	CHEF MENTEUR HWY	WARFIELD ST	585	2	1,710	Flexible	Local	None	PLUM ORCHARD	1,000	18	Weak	35.1	53.1	44.1	02/05/2015	28.3	49.1	38.7	Very Poor		2016	AC - Mill and Overlay with Base Repairs	$105,224		
0000162730	2518659	RAY AVE	WARFIELD ST	RANSOM ST	539	2	2,311	Flexible	Local	None	PLUM ORCHARD	1,000	18	Weak	45.8	65.5	55.7	02/05/2015	41.2	62.6	51.9	Poor		2016	AC - Mill and Overlay	$94,638		
0000162740	2520667	RAY AVE	RANSOM ST	SELMA ST	541	2	1,633	Flexible	Local	None	PLUM ORCHARD	1,000	18	Weak	34.9	61.9	48.4	02/05/2015	28.0	58.7	43.4	Poor		2016	AC - Mill and Overlay	$66,895		
0000162750	2520850	RAY AVE	SELMA ST	DREUX AVE	540	2	1,628	Flexible	Local	None	PLUM ORCHARD	1,000	18	Weak	32.4	50.8	41.6	02/05/2015	25.8	46.5	36.2	Very Poor		2016	AC - Mill and Overlay with Base Repairs	$100,158		
0000162760	2520845	RAY AVE	DREUX AVE	PRENTISS AVE	539	2	1,575	Flexible	Local	None	PLUM ORCHARD	1,000	18	Weak	42.5	46.4	44.5	02/05/2015	37.1	41.8	39.5	Very Poor		2016	AC - Mill and Overlay with Base Repairs	$96,918		

Draft

Stantec

Appendix A RoadMatrix Section Attributes

															Field Measured Conditions				2016 Predicted Conditions									
SectionID	SEGMENTID	Street	From	To	Length (ft)	Lanes	Area (yd^2)	Pavement Type	Functional Class	FHWA Route	Neighborhood	AADT	EGT	Subgrade Strength	RCI	SDI	PCI	PCI Date	RCIYr1	SDIYr1	PCIYr1	PCI Class	Destroyed Road	Need Year (Adjusted)	Need Recommended Rehab (PCI Trigger)	Need Cost (PCI Trigger)	Last Rehab	Last Rehab Date
0000162770	2520808	RAY AVE	PRENTISS AVE	PRESSBURG ST	539	2	1,604	Flexible	Local	None	PLUM ORCHARD	1,000	18	Weak	34.4	55.4	44.9	02/05/2015	27.5	51.6	39.6	Very Poor		2016	AC - Mill and Overlay with Base Repairs	$98,723		
0000162780	2521336	RAY AVE	PRESSBURG ST	DWYER RD	215	2	594	Flexible	Local	None	PLUM ORCHARD	1,000	18	Weak	34.5	68.5	51.5	02/05/2015	27.6	65.7	46.7	Poor		2016	AC - Mill and Overlay	$24,325		
0000162790	2520799	BASINVIEW DR	DWYER RD	COVEVIEW CT	252	2	750	Rigid	Local	None	WEST LAKE FOREST	1,000	22	Weak	30.6	60.9	45.8	02/05/2015	28.3	57.4	42.9	Poor		2016	PCC - Crack/Joint Sealing	$11,553		
0000162800	2520798	BASINVIEW DR	COVEVIEW CT	HARBOURVIEW DR	249	2	733	Rigid	Local	None	WEST LAKE FOREST	1,000	22	Weak	39.2	33.8	36.5	02/05/2015	36.8	31.4	34.1	Very Poor		2016	PCC - Full Depth Slab Repair	$56,344		
0000162810	2530299	BASINVIEW DR	HARBOURVIEW DR	WESTLAKE DR	1,397	2	4,363	Rigid	Local	None	WEST LAKE FOREST	1,000	22	Weak	45.7	58.0	51.9	02/22/2015	42.8	54.5	48.7	Poor		2016	PCC - Crack/Joint Sealing	$67,220		
0000162820	2520852	HAYDEL ST	SELMA ST	DREUX AVE	539	2	1,642	Flexible	Local	None	PLUM ORCHARD	1,000	18	Weak	33.2	0.8	17.0	02/22/2015	26.5	0.4	13.5	Very Poor		2016	AC - Reconstruction (Minor Collector/Local)	$469,605		
0000162830	2520847	HAYDEL ST	DREUX AVE	PRENTISS AVE	540	2	1,601	Flexible	Local	None	PLUM ORCHARD	1,000	18	Weak	43.2	3.1	23.2	02/22/2015	38.0	2.3	20.2	Very Poor		2016	AC - Reconstruction (Minor Collector/Local)	$457,782		
0000162840	2520812	HAYDEL ST	PRENTISS AVE	PRESSBURG ST	540	2	1,703	Flexible	Local	None	PLUM ORCHARD	1,000	18	Weak	28.7	22.4	25.6	02/22/2015	22.6	17.2	19.9	Very Poor		2016	AC - Reconstruction (Minor Collector/Local)	$487,143		
0000162850	2520806	HAYDEL ST	PRESSBURG ST	DWYER RD	221	2	679	Flexible	Local	None	PLUM ORCHARD	1,000	18	Weak	37.9	5.1	21.5	02/22/2015	31.5	3.9	17.7	Very Poor		2016	AC - Reconstruction (Minor Collector/Local)	$194,082		
0000162860	2520910	REYNES ST	OLD GENTILLY RD	BRUTUS ST	327	2	1,004	Composite	Local	None	VIAVANT	1,000	26	Weak	17.0	0.0	8.5	02/22/2015	15.5	0.0	7.8	Failure		2016	PCC - Reconstruction (Minor Collector/Local)	$483,881		
0000162870	2520909	REYNES ST	BRUTUS ST	CHEF MENTEUR HWY	223	2	656	Composite	Local	None	VIAVANT	1,000	26	Weak	38.8	21.6	30.2	02/22/2015	36.8	19.8	28.2	Very Poor		2016	AC - Mill and Overlay with Base Repairs	$40,344		
0000162880	2518178	REYNES ST	CHEF MENTEUR HWY	WARFIELD ST	570	2	1,728	Composite	Local	None	PLUM ORCHARD	1,000	26	Weak	28.1	37.0	32.6	02/05/2015	26.2	34.6	30.4	Very Poor		2016	AC - Mill and Overlay with Base Repairs	$106,311		
0000162890	2520676	REYNES ST	WARFIELD ST	RANSOM ST	540	2	2,204	Composite	Local	None	PLUM ORCHARD	1,000	26	Weak	34.0	50.2	42.1	02/05/2015	31.7	47.4	39.6	Very Poor		2016	AC - Mill and Overlay with Base Repairs	$135,641		
0000162900	2520672	REYNES ST	RANSOM ST	SELMA ST	540	2	1,670	Composite	Local	None	PLUM ORCHARD	1,000	26	Weak	41.6	58.6	50.1	02/05/2015	39.3	55.4	47.4	Poor		2016	AC - Mill and Overlay	$68,392		
0000162910	2520854	REYNES ST	SELMA ST	DREUX AVE	538	2	1,656	Composite	Local	None	PLUM ORCHARD	1,000	26	Weak	30.9	27.7	29.3	02/05/2015	28.7	25.8	27.3	Very Poor		2016	AC - Mill and Overlay with Base Repairs	$101,922		
0000162920	2520849	REYNES ST	DREUX AVE	PRENTISS AVE	542	2	1,634	Composite	Local	None	PLUM ORCHARD	1,000	26	Weak	30.4	39.6	35.0	02/05/2015	28.3	37.4	32.9	Very Poor		2016	AC - Mill and Overlay with Base Repairs	$100,528		
0000162930	2520814	REYNES ST	PRENTISS AVE	PRESSBURG ST	541	2	1,669	Composite	Local	None	PLUM ORCHARD	1,000	26	Weak	30.4	32.3	31.4	02/05/2015	28.3	30.0	29.2	Very Poor		2016	AC - Mill and Overlay with Base Repairs	$102,715		
0000162940	2520810	REYNES ST	PRESSBURG ST	DWYER RD	226	2	697	Composite	Local	None	PLUM ORCHARD	1,000	26	Weak	28.5	29.0	28.8	02/05/2015	26.6	27.0	26.8	Very Poor		2016	AC - Mill and Overlay with Base Repairs	$42,894		
0000162950	2522394	DALE ST	OLD GENTILLY RD	BRUTUS ST	302	2	872	Flexible	Local	None	VIAVANT	1,000	18	Weak	11.5	57.3	34.4	02/22/2015	8.9	53.6	31.3	Very Poor		2016	AC - Mill and Overlay with Base Repairs	$53,662		
0000162960	2520912	DALE ST	BRUTUS ST	CHEF MENTEUR HWY	233	2	639	Flexible	Local	None	VIAVANT	1,000	18	Weak	14.5	55.6	35.1	02/22/2015	13.0	51.8	32.4	Very Poor		2016	AC - Mill and Overlay with Base Repairs	$39,311		
0000162970	2518183	DALE ST	CHEF MENTEUR HWY	WARFIELD ST	562	2	1,561	Flexible	Local	None	PLUM ORCHARD	1,000	18	Weak	18.8	45.2	32.0	02/05/2015	14.6	40.6	27.6	Very Poor		2016	AC - Mill and Overlay with Base Repairs	$96,056		
0000162980	2520678	DALE ST	WARFIELD ST	RANSOM ST	540	2	1,516	Flexible	Local	None	PLUM ORCHARD	1,000	18	Weak	49.5	47.6	48.5	02/05/2015	40.7	43.0	41.9	Poor		2016	AC - Mill and Overlay	$62,103		
0000162990	2520674	DALE ST	RANSOM ST	SELMA ST	540	2	1,479	Flexible	Local	None	PLUM ORCHARD	1,000	18	Weak	35.5	44.2	39.9	02/05/2015	28.7	39.3	34.0	Very Poor		2016	AC - Mill and Overlay with Base Repairs	$91,004		
0000163000	2520858	DALE ST	SELMA ST	DREUX AVE	540	2	1,540	Flexible	Local	None	PLUM ORCHARD	1,000	18	Weak	28.3	39.0	33.7	02/05/2015	22.3	32.7	27.5	Very Poor		2016	AC - Mill and Overlay with Base Repairs	$94,730		
0000163010	2520856	DALE ST	DREUX AVE	PRENTISS AVE	539	2	1,571	Flexible	Local	None	PLUM ORCHARD	1,000	18	Weak	37.0	24.6	30.8	02/05/2015	30.5	19.1	24.8	Very Poor		2016	AC - Reconstruction (Minor Collector/Local)	$449,394		
0000163020	2520841	DALE ST	PRENTISS AVE	PRESSBURG ST	540	2	1,454	Flexible	Local	None	PLUM ORCHARD	1,000	18	Weak	32.3	23.9	28.1	02/05/2015	25.8	18.5	22.2	Very Poor		2016	AC - Reconstruction (Minor Collector/Local)	$415,935		
0000163030	2520839	DALE ST	PRESSBURG ST	DWYER RD	233	2	635	Flexible	Local	None	PLUM ORCHARD	1,000	18	Weak	27.7	24.5	26.1	02/05/2015	21.8	19.0	20.4	Very Poor		2016	AC - Reconstruction (Minor Collector/Local)	$181,689		
0000163040	2522442	AMERICA ST	OLD GENTILLY RD	BRUTUS ST	301	2	930	Flexible	Local	None	VIAVANT	1,000	18	Weak	26.7	0.0	13.4	02/22/2015	20.9	0.0	10.5	Very Poor		2016	AC - Reconstruction (Minor Collector/Local)	$266,084		
0000163050	2522396	AMERICA ST	BRUTUS ST	CHEF MENTEUR HWY	243	2	701	Flexible	Local	None	VIAVANT	1,000	18	Weak	50.4	26.2	38.3	02/22/2015	46.0	20.5	33.3	Very Poor		2016	AC - Mill and Overlay with Base Repairs	$43,160		
0000163060	2518182	AMERICA ST	CHEF MENTEUR HWY	WARFIELD ST	552	2	1,580	Flexible	Local	None	PLUM ORCHARD	1,000	18	Weak	24.2	43.4	33.8	02/22/2015	18.8	38.3	28.6	Very Poor		2016	AC - Mill and Overlay with Base Repairs	$97,219		
0000163070	2522389	AMERICA ST	WARFIELD ST	RANSOM ST	540	2	1,487	Flexible	Local	None	PLUM ORCHARD	1,000	18	Weak	26.3	54.1	40.2	02/22/2015	20.6	50.2	35.4	Very Poor		2016	AC - Mill and Overlay with Base Repairs	$91,483		
0000163080	2522386	AMERICA ST	RANSOM ST	SELMA ST	539	2	1,539	Flexible	Local	None	PLUM ORCHARD	1,000	18	Weak	26.5	49.7	38.1	02/22/2015	20.8	45.2	33.0	Very Poor		2016	AC - Mill and Overlay with Base Repairs	$94,703		
0000163090	2522195	AMERICA ST	SELMA ST	DREUX AVE	539	2	1,468	Flexible	Local	None	PLUM ORCHARD	1,000	18	Weak	35.3	56.1	45.7	02/22/2015	28.5	52.4	40.5	Poor		2016	AC - Mill and Overlay	$60,123		
0000163100	2522192	AMERICA ST	DREUX AVE	PRENTISS AVE	542	2	1,607	Flexible	Local	None	PLUM ORCHARD	1,000	18	Weak	24.3	48.0	36.2	02/22/2015	18.8	43.5	31.2	Very Poor		2016	AC - Mill and Overlay with Base Repairs	$98,866		
0000163110	2522844	AMERICA ST	PRENTISS AVE	PRESSBURG ST	540	2	1,587	Flexible	Local	None	PLUM ORCHARD	1,000	18	Weak	15.3	46.6	31.0	02/22/2015	12.0	42.0	27.0	Very Poor		2016	AC - Mill and Overlay with Base Repairs	$97,649		
0000163120	2520842	AMERICA ST	PRESSBURG ST	DWYER RD	239	2	703	Flexible	Local	None	PLUM ORCHARD	1,000	18	Weak	28.6	67.2	47.9	02/22/2015	22.6	64.3	43.5	Poor		2016	AC - Mill and Overlay	$28,790		
0000163130	2523401	WESTLAKE DR	DWYER RD	HARBOURVIEW DR	548	2	1,667	Rigid	Local	None	WEST LAKE FOREST	1,000	22	Weak	44.0	69.6	56.8	02/22/2015	41.4	66.1	53.8	Poor		2016	PCC - Crack/Joint Sealing	$25,675		
0000163140	2521315	WESTLAKE DR	HARBOURVIEW DR	BAYOUVIEW CT	483	2	1,495	Rigid	Local	None	WEST LAKE FOREST	1,000	22	Weak	34.4	59.8	47.2	02/22/2015	32.1	56.3	44.2	Poor		2016	PCC - Crack/Joint Sealing	$23,033		
0000163150	2521360	WESTLAKE DR	BAYOUVIEW CT	BASINVIEW DR	357	2	1,073	Rigid	Local	None	WEST LAKE FOREST	1,000	22	Weak	35.8	62.9	49.4	02/22/2015	33.3	59.4	46.4	Poor		2016	PCC - Crack/Joint Sealing	$16,530		
0000163160	2522393	BRUTUS ST	REYNES ST	DALE ST	287	2	541	Flexible	Local	None	VIAVANT	1,000	18	Weak	15.2	17.3	16.3	02/22/2015	11.9	13.6	12.8	Very Poor		2016	AC - Reconstruction (Minor Collector/Local)	$154,744		
0000163170	2522441	BRUTUS ST	DALE ST	AMERICA ST	288	2	633	Flexible	Local	None	VIAVANT	1,000	18	Weak	2.4	6.0	4.2	02/22/2015	1.7	4.6	3.2	Failure		2016	AC - Reconstruction (Minor Collector/Local)	$181,022		
0000163180	2522443	BRUTUS ST	AMERICA ST	DEAD END	104	2	201	Flexible	Local	None	VIAVANT	1,000	18	Weak	0.1	0.1	0.1	12/31/2015	0.1	0.1	0.1	Failure	1	2016	AC - Reconstruction (Minor Collector/Local)	$57,354		
0000163190	2518658	WARFIELD ST	DEAD END	RAY AVE	135	2	398	Flexible	Local	None	PLUM ORCHARD	1,000	18	Weak	0.1	0.1	0.1	12/31/2015	0.1	0.1	0.1	Failure	1	2016	AC - Reconstruction (Minor Collector/Local)	$113,882		
0000163200	2521319	WARFIELD ST	REYNES ST	DALE ST	292	2	779	Flexible	Local	None	PLUM ORCHARD	1,000	18	Weak	50.2	2.7	26.5	02/22/2015	45.8	2.0	23.9	Very Poor		2016	AC - Reconstruction (Minor Collector/Local)	$222,775		
0000163210	2522391	WARFIELD ST	DALE ST	AMERICA ST	287	2	767	Flexible	Local	None	PLUM ORCHARD	1,000	18	Weak	30.3	0.0	15.2	02/22/2015	24.0	0.0	12.0	Very Poor		2016	AC - Reconstruction (Minor Collector/Local)	$219,406		
0000163220	2560874	WARFIELD ST	AMERICA ST	DEAD END	114	2	226	Flexible	Local	None	PLUM ORCHARD	1,000	18	Weak	0.1	0.1	0.1	12/31/2015	0.1	0.1	0.1	Failure	1	2016	AC - Reconstruction (Minor Collector/Local)	$64,757		
0000163230	2517932	RANSOM ST	DEAD END	RAY AVE	163	2	442	Flexible	Local	None	PLUM ORCHARD	1,000	18	Weak	11.9	0.0	6.0	02/22/2015	9.3	0.0	4.7	Failure		2016	AC - Reconstruction (Minor Collector/Local)	$126,464		
0000163240	2520670	RANSOM ST	RAY AVE	REYNES ST	422	2	1,292	Flexible	Local	None	PLUM ORCHARD	1,000	18	Weak	39.1	0.0	19.6	02/22/2015	32.9	0.0	16.5	Very Poor		2016	AC - Reconstruction (Minor Collector/Local)	$369,416		
0000163250	2520677	RANSOM ST	REYNES ST	DALE ST	289	2	826	Flexible	Local	None	PLUM ORCHARD	1,000	18	Weak	32.4	6.8	19.6	02/22/2015	25.8	5.3	15.6	Very Poor		2016	AC - Reconstruction (Minor Collector/Local)	$236,088		
0000163260	2522388	RANSOM ST	DALE ST	AMERICA ST	289	2	684	Flexible	Local	None	PLUM ORCHARD	1,000	18	Weak	24.2	0.2	12.2	02/22/2015	18.8	0.1	9.5	Failure		2016	AC - Reconstruction (Minor Collector/Local)	$195,702		
0000163270	2522390	RANSOM ST	AMERICA ST	DEAD END	138	2	334	Flexible	Local	None	PLUM ORCHARD	1,000	18	Weak	25.1	21.3	23.2	02/22/2015	19.6	16.3	18.0	Very Poor		2016	AC - Reconstruction (Minor Collector/Local)	$95,643		
0000163280	2518483	SELMA ST	DEAD END	RAY AVE	174	2	366	Flexible	Local	None	PLUM ORCHARD	1,000	18	Weak	17.6	29.3	23.5	02/22/2015	13.8	23.2	18.5	Very Poor		2016	AC - Reconstruction (Minor Collector/Local)	$104,762		
0000163290	2520668	SELMA ST	RAY AVE	HAYDEL ST	250	2	739	Flexible	Local	None	PLUM ORCHARD	1,000	18	Weak	26.3	24.4	25.4	02/22/2015	20.6	18.9	19.8	Very Poor		2016	AC - Reconstruction (Minor Collector/Local)	$211,399		
0000163300	2520671	SELMA ST	HAYDEL ST	REYNES ST	171	2	448	Flexible	Local	None	PLUM ORCHARD	1,000	18	Weak	32.2	3.8	18.0	02/22/2015	25.6	2.9	14.3	Very Poor		2016	AC - Reconstruction (Minor Collector/Local)	$128,244		
0000163310	2520673	SELMA ST	REYNES ST	DALE ST	291	2	790	Flexible	Local	None	PLUM ORCHARD	1,000	18	Weak	43.6	6.2	24.9	02/22/2015	38.5	4.8	21.7	Very Poor		2016	AC - Reconstruction (Minor Collector/Local)	$225,984		
0000163320	2522385	SELMA ST	DALE ST	AMERICA ST	285	2	712	Flexible	Local	None	PLUM ORCHARD	1,000	18	Weak	35.9	0.0	18.0	02/22/2015	29.2	0.0	14.6	Very Poor		2016	AC - Reconstruction (Minor Collector/Local)	$203,487		
0000163330	2522387	SELMA ST	AMERICA ST	DEAD END	147	2	426	Flexible	Local	None	PLUM ORCHARD	1,000	18	Weak	19.1	24.5	21.8	02/22/2015	14.8	19.0	16.9	Very Poor		2016	AC - Reconstruction (Minor Collector/Local)	$121,730		
0000163340	2518484	DREUX AVE	DEAD END	RAY AVE	46	2	127	Flexible	Local	None	PLUM ORCHARD	1,000	18	Weak	0.1	0.1	0.1	12/31/2015	0.1	0.1	0.1	Failure	1	2016	AC - Reconstruction (Minor Collector/Local)	$36,224		
0000163350	2520851	DREUX AVE	RAY AVE	HAYDEL ST	252	2	664	Flexible	Local	None	PLUM ORCHARD	1,000	18	Weak	13.0	10.3	11.7	02/22/2015	10.0	8.1	9.1	Failure		2016	AC - Reconstruction (Minor Collector/Local)	$189,760		
0000163360	2520853	DREUX AVE	HAYDEL ST	REYNES ST	171	2	470	Flexible	Local	None	PLUM ORCHARD	1,000	18	Weak	16.0	16.5	16.3	02/22/2015	12.6	13.0	12.8	Very Poor		2016	AC - Reconstruction (Minor Collector/Local)	$134,472		
0000163370	2520857	DREUX AVE	REYNES ST	DALE ST	287	2	838	Flexible	Local	None	PLUM ORCHARD	1,000	18	Weak	30.8	16.3	23.6	02/22/2015	24.5	12.9	18.7	Very Poor		2016	AC - Reconstruction (Minor Collector/Local)	$239,552		
0000163380	2522194	DREUX AVE	DALE ST	AMERICA ST	285	2	792	Flexible	Local	None	PLUM ORCHARD	1,000	18	Weak	32.4	21.7	27.1	02/22/2015	25.8	16.6	21.2	Very Poor		2016	AC - Reconstruction (Minor Collector/Local)	$226,397		
0000163390	2560861	DREUX AVE	AMERICA ST	DEAD END	137		342	Unknown/Undefined	Local	None	PLUM ORCHARD	1,000		Weak								No Data						
0000163400	2518479	PRENTISS AVE	DEAD END	RAY AVE	58	2	162	Flexible	Local	None	PLUM ORCHARD	1,000	18	Weak	32.0	61.6	46.8	02/22/2015	25.5	58.3	41.9	Poor		2016	AC - Mill and Overlay	$6,640		
0000163410	2520846	PRENTISS AVE	RAY AVE	HAYDEL ST	252	2	715	Flexible	Local	None	PLUM ORCHARD	1,000	18	Weak	17.3	20.4	18.9	02/22/2015	13.6	15.8	14.7	Very Poor		2016	AC - Reconstruction (Minor Collector/Local)	$204,440		
0000163420	2520848	PRENTISS AVE	HAYDEL ST	REYNES ST	165	2	489	Flexible	Local	None	PLUM ORCHARD	1,000	18	Weak	4.7	36.6	20.7	02/22/2015	3.5	30.0	16.8	Very Poor		2016	AC - Reconstruction (Minor Collector/Local)	$139,715		
0000163430	2520855	PRENTISS AVE	REYNES ST	DALE ST	289	2	738	Flexible	Local	None	PLUM ORCHARD	1,000	18	Weak	36.5	20.4	28.5	02/22/2015	29.9	15.8	22.9	Very Poor		2016	AC - Reconstruction (Minor Collector/Local)	$211,113		
0000163440	2522191	PRENTISS AVE	DALE ST	AMERICA ST	287	2	702	Flexible	Local	None	PLUM ORCHARD	1,000	18	Weak	35.4	23.3	29.4	02/22/2015	28.6	18.0	23.3	Very Poor		2016	AC - Reconstruction (Minor Collector/Local)	$200,627		
0000163450	2522193	PRENTISS AVE	AMERICA ST	DEAD END	152		311	Unknown/Undefined	Local	None	PLUM ORCHARD	1,000		Weak								No Data						
0000163460	2520807	PRESSBURG ST	DEAD END	RAY AVE	202	2	582	Flexible	Local	None	PLUM ORCHARD	1,000	18	Weak	0.1	0.1	0.1	12/31/2015	0.1	0.1	0.1	Failure	1	2016	AC - Reconstruction (Minor Collector/Local)	$166,501		
0000163470	2520811	PRESSBURG ST	RAY AVE	HAYDEL ST	249	2	621	Flexible	Local	None	PLUM ORCHARD	1,000	18	Weak	0.1	0.1	0.1	12/31/2015	0.1	0.1	0.1	Failure	1	2016	AC - Reconstruction (Minor Collector/Local)	$177,718		
0000163480	2520813	PRESSBURG ST	HAYDEL ST	REYNES ST	164	2	509	Flexible	Local	None	PLUM ORCHARD	1,000	18	Weak	17.5	22.0	19.8	02/22/2015	13.8	16.9	15.4	Very Poor		2016	AC - Reconstruction (Minor Collector/Local)	$145,434		
0000163490	2520840	PRESSBURG ST	REYNES ST	DALE ST	290	2	835	Flexible	Local	None	PLUM ORCHARD	1,000	18	Weak	27.7	12.6	20.2	02/22/2015	21.8	9.8	15.8	Very Poor		2016	AC - Reconstruction (Minor Collector/Local)	$238,757		
0000163500	2520843	PRESSBURG ST	DALE ST	AMERICA ST	286	2	827	Flexible	Local	None	PLUM ORCHARD	1,000	18	Weak	43.7	28.8	36.3	02/22/2015	38.6	22.7	30.7	Very Poor		2016	AC - Mill and Overlay with Base Repairs	$50,859		
0000163510	2522190	PRESSBURG ST	AMERICA ST	DEAD END	147	2	356	Flexible	Local	None	PLUM ORCHARD	1,000	18	Weak	21.7	48.1	34.9	02/22/2015	16.6	43.5	30.1	Very Poor		2016	AC - Mill and Overlay with Base Repairs	$21,919		
0000163520	2520815	COVEVIEW CT	BASINVIEW DR	CUL-DE-SAC	770	2	2,417	Rigid	Local	None	WEST LAKE FOREST	1,000	22	Weak	46.0	64.6	55.3	02/05/2015	43.1	61.0	52.1	Poor		2016	PCC - Crack/Joint Sealing	$37,236		
0000163530	2520804	HARBOURVIEW DR	BASINVIEW DR	LAKEVIEW CT	249	2	717	Rigid	Local	None	WEST LAKE FOREST	1,000	22	Weak	49.6	62.4	56.0	02/05/2015	46.7	58.9	52.8	Poor		2016	PCC - Crack/Joint Sealing	$11,044		
0000163540	2520657	HARBOURVIEW DR	LAKEVIEW CT	WESTLAKE DR	723	2	2,188	Rigid	Local	None	WEST LAKE FOREST	1,000	22	Weak	47.1	60.9	54.0	02/05/2015	44.2	57.4	50.8	Poor		2016	PCC - Crack/Joint Sealing	$33,713		
0000163550	2521313	LAKEVIEW CT	HARBOURVIEW DR	CUL-DE-SAC	726	2	2,293	Rigid	Local	None	WEST LAKE FOREST	1,000	22	Weak	39.0	53.8	46.4	02/05/2015	36.5	50.8	43.7	Poor		2016	PCC - Crack/Joint Sealing	$35,331		

DRAFT

Appendix A RoadMatrix Section Attributes

															Field Measured Conditions				2016 Predicted Conditions									
SectionID	SEGMENTID	Street	From	To	Length (ft)	Lanes	Area (yd^2)	Pavement Type	Functional Class	FHWA Route	Neighborhood	AADT	EGT	Subgrade Strength	RCI	SDI	PCI	PCI Date	RCIYr1	SDIYr1	PCIYr1	PCI Class	Destroyed Road	Need Year (Adjusted)	Need Recommended Rehab (PCI Trigger)	Need Cost (PCI Trigger)	Last Rehab	Last Rehab Date
0000163560	2521314	BAYOUVIEW CT	CUL-DE-SAC	WESTLAKE DR	416	2	1,571	Rigid	Local	None	WEST LAKE FOREST	1,000	22	Weak	28.9	90.0	59.5	02/05/2015	26.8	88.5	57.7	Fair		2018	PCC - Crack/Joint Sealing	$25,422		
0000163570	2518185	CHANTILLY DR	CHEF MENTEUR HWY	WARFIELD ST	645	2	2,751	Rigid	Local	None	PLUM ORCHARD	1,000	22	Weak	35.1	54.9	45.0	02/03/2015	32.6	51.8	42.2	Poor		2016	PCC - Crack/Joint Sealing	$42,374		
0000163580	2522446	WARFIELD ST	CHANTILLY DR	CHANTILLY DR	109	2	323	Rigid	Local	None	PLUM ORCHARD	1,000	22	Weak	28.0	59.6	43.8	02/03/2015	25.9	56.1	41.0	Poor		2016	PCC - Crack/Joint Sealing	$4,973		
0000163590	2522450	WARFIELD ST	CHANTILLY DR	LAFON DR	269	2	803	Rigid	Local	None	PLUM ORCHARD	1,000	22	Weak	30.0	49.3	39.7	02/03/2015	27.8	46.4	37.1	Very Poor		2016	PCC - Full Depth Slab Repair	$61,689		
0000163600	2522449	LAFON DR	WARFIELD ST	WARFIELD ST	164	2	633	Rigid	Local	None	PLUM ORCHARD	1,000	22	Weak	33.4	55.7	44.6	02/03/2015	31.0	52.5	41.8	Poor		2016	PCC - Crack/Joint Sealing	$9,747		
0000163610	2522447	LAFON DR	WARFIELD ST	RANSOM ST	332	2	1,010	Rigid	Local	None	PLUM ORCHARD	1,000	22	Weak	20.2	37.0	28.6	02/03/2015	18.3	34.5	26.4	Very Poor		2016	PCC - Full Depth Slab Repair	$77,587		
0000163620	2522318	LAFON DR	RANSOM ST	SELMA ST	537	2	1,646	Rigid	Local	None	PLUM ORCHARD	1,000	22	Weak	26.0	39.3	32.7	02/03/2015	23.9	36.8	30.4	Very Poor		2016	PCC - Full Depth Slab Repair	$126,451		
0000163630	2522315	LAFON DR	SELMA ST	DREUX AVE	521	2	1,549	Rigid	Local	None	PLUM ORCHARD	1,000	22	Weak	35.5	35.4	35.5	02/03/2015	33.0	32.9	33.0	Very Poor		2016	PCC - Full Depth Slab Repair	$119,040		
0000163640	2522206	LAFON DR	DREUX AVE	PRENTISS AVE	560	2	1,634	Rigid	Local	None	PLUM ORCHARD	1,000	22	Weak	32.9	46.5	39.7	02/03/2015	30.5	43.6	37.1	Very Poor		2016	PCC - Full Depth Slab Repair	$125,564		
0000163650	2522198	LAFON DR	PRENTISS AVE	DWYER RD	696	2	2,086	Rigid	Local	None	PLUM ORCHARD	1,000	22	Weak	30.4	38.9	34.7	02/03/2015	28.1	36.4	32.3	Very Poor		2016	PCC - Full Depth Slab Repair	$160,271		
0000163660	2522208	CHANTILLY DR	WARFIELD ST	DREUX AVE	1,538	2	4,616	Rigid	Local	None	PLUM ORCHARD	1,000	22	Weak	22.2	27.7	25.0	02/03/2015	20.2	25.6	22.9	Very Poor		2016	PCC - Reconstruction (Minor Collector/Local)	$2,224,780		
0000163670	2522196	CHANTILLY DR	DREUX AVE	DWYER RD	1,282	2	3,984	Rigid	Local	None	PLUM ORCHARD	1,000	22	Weak	22.1	39.2	30.7	02/03/2015	20.1	36.8	28.5	Very Poor		2016	PCC - Full Depth Slab Repair	$306,165		
0000163680	2518494	PLUM ORCHARD ST	CHEF MENTEUR HWY	WARFIELD ST	798	2	2,683	Composite	Local	None	PLUM ORCHARD	1,000	26	Weak	29.7	20.1	24.9	02/03/2015	27.7	18.4	23.1	Very Poor		2016	PCC - Reconstruction (Minor Collector/Local)	$1,293,223		
0000163690	2522453	PLUM ORCHARD ST	WARFIELD ST	RANSOM ST	330	2	1,194	Composite	Local	None	PLUM ORCHARD	1,000	26	Weak	39.5	32.0	35.8	02/03/2015	37.3	29.7	33.5	Very Poor		2016	AC - Mill and Overlay with Base Repairs	$73,461		
0000163700	2522320	CAMELIA ST	RANSOM ST	SELMA ST	538	2	1,671	Flexible	Local	None	PLUM ORCHARD	1,000	18	Weak	37.4	27.8	32.6	02/03/2015	30.9	21.9	26.4	Very Poor		2016	AC - Mill and Overlay with Base Repairs	$102,838		
0000163710	2522317	CAMELIA ST	SELMA ST	DREUX AVE	541	2	1,631	Flexible	Local	None	PLUM ORCHARD	1,000	18	Weak	31.7	0.0	15.9	02/03/2015	25.2	0.0	12.6	Very Poor		2016	AC - Reconstruction (Minor Collector/Local)	$466,552		
0000163720	2522203	CAMELIA ST	DREUX AVE	PRENTISS AVE	540	2	1,685	Flexible	Local	None	PLUM ORCHARD	1,000	18	Weak	32.7	4.3	18.5	02/03/2015	26.0	3.2	14.6	Very Poor		2016	AC - Reconstruction (Minor Collector/Local)	$481,995		
0000163730	2522199	CAMELIA ST	PRENTISS AVE	DWYER RD	685	2	2,053	Flexible	Local	None	PLUM ORCHARD	1,000	18	Weak	21.8	0.0	10.9	02/03/2015	16.7	0.0	8.4	Failure		2016	AC - Reconstruction (Minor Collector/Local)	$587,234		
0000163732	2562448	CAMELIA ST	DWYER RD	DWYER RD	18	2	55	Flexible	Local	None	PLUM ORCHARD	1,000	18	Weak	54.4	82.8	68.6	02/03/2015	50.6	80.8	65.7	Fair		2020	AC - Mill and Overlay	$2,497		
0000163740	2522374	PECAN ST	RANSOM ST	SELMA ST	537	2	1,658	Composite	Local	None	PLUM ORCHARD	1,000	26	Weak	41.5	54.0	47.8	02/03/2015	39.2	51.9	45.2	Poor		2016	AC - Mill and Overlay	$67,892		
0000163750	2522370	PECAN ST	SELMA ST	DREUX AVE	542	2	1,721	Composite	Local	None	PLUM ORCHARD	1,000	26	Weak	37.8	46.7	42.3	02/03/2015	35.5	44.0	39.8	Very Poor		2016	AC - Mill and Overlay with Base Repairs	$105,901		
0000163760	2522205	PECAN ST	DEAD END	PRENTISS AVE	122	2	372	Composite	Local	None	PLUM ORCHARD	1,000	26	Weak	30.9	46.5	38.3	02/03/2015	28.0	43.8	35.9	Very Poor		2016	AC - Mill and Overlay with Base Repairs	$22,876		
0000163770	2522201	PECAN ST	PRENTISS AVE	DWYER RD	690	2	2,034	Composite	Local	None	PLUM ORCHARD	1,000	26	Weak	24.8	5.2	15.0	02/03/2015	22.8	3.7	13.3	Very Poor		2016	PCC - Reconstruction (Minor Collector/Local)	$980,401		
0000163780	2522376	TULIP ST	RANSOM ST	SELMA ST	538	2	1,673	Composite	Local	None	PLUM ORCHARD	1,000	26	Weak	23.5	22.1	22.8	02/03/2015	21.5	20.3	20.9	Very Poor		2016	PCC - Reconstruction (Minor Collector/Local)	$806,504		
0000163790	2522372	TULIP ST	SELMA ST	DREUX AVE	541	2	1,588	Composite	Local	None	PLUM ORCHARD	1,000	26	Weak	24.4	45.4	34.9	02/03/2015	22.4	42.8	32.6	Very Poor		2016	AC - Mill and Overlay with Base Repairs	$97,683		
0000163800	2522360	TULIP ST	DREUX AVE	PRENTISS AVE	540	2	1,616	Composite	Local	None	PLUM ORCHARD	1,000	26	Weak	27.3	42.8	35.1	02/03/2015	25.4	40.4	32.9	Very Poor		2016	AC - Mill and Overlay with Base Repairs	$99,420		
0000163810	2522357	TULIP ST	PRENTISS AVE	DWYER RD	695	2	2,081	Composite	Local	None	PLUM ORCHARD	1,000	26	Weak	28.4	33.0	30.7	02/03/2015	26.5	30.7	28.6	Very Poor		2016	AC - Mill and Overlay with Base Repairs	$128,052		
0000163820	2518495	LONELY OAK DR	CHEF MENTEUR HWY	LOMBARD ST	345	2	1,117	Composite	Local	None	PLUM ORCHARD	1,000	26	Weak	32.3	42.9	37.6	02/03/2015	30.0	40.5	35.3	Very Poor		2016	AC - Mill and Overlay with Base Repairs	$68,730		
0000163830	2522463	LONELY OAK DR	LOMBARD ST	WARFIELD ST	420	2	1,275	Composite	Local	None	PLUM ORCHARD	1,000	26	Weak	33.6	37.3	35.5	02/03/2015	31.3	34.9	33.1	Very Poor		2016	AC - Mill and Overlay with Base Repairs	$78,445		
0000163840	2522459	LONELY OAK DR	WARFIELD ST	RANSOM ST	329	2	1,043	Composite	Local	None	PLUM ORCHARD	1,000	26	Weak	40.0	28.5	34.3	02/03/2015	37.8	26.6	32.2	Very Poor		2016	AC - Mill and Overlay with Base Repairs	$64,149		
0000163850	2522384	LONELY OAK DR	RANSOM ST	SELMA ST	540	2	1,654	Composite	Local	None	PLUM ORCHARD	1,000	26	Weak	28.0	24.2	26.1	02/03/2015	26.1	22.2	24.2	Very Poor		2016	PCC - Reconstruction (Minor Collector/Local)	$797,345		
0000163860	2522378	LONELY OAK DR	SELMA ST	DREUX AVE	540	2	1,451	Composite	Local	None	PLUM ORCHARD	1,000	26	Weak	34.6	40.1	37.4	02/03/2015	32.3	37.8	35.1	Very Poor		2016	AC - Mill and Overlay with Base Repairs	$89,308		
0000163870	2522362	LONELY OAK DR	DREUX AVE	PRENTISS AVE	540	2	1,550	Composite	Local	None	PLUM ORCHARD	1,000	26	Weak	36.0	58.5	47.3	02/03/2015	33.6	55.3	44.5	Poor		2016	AC - Mill and Overlay	$63,505		
0000163880	2522358	LONELY OAK DR	PRENTISS AVE	DWYER RD	700	2	2,072	Composite	Local	None	PLUM ORCHARD	1,000	26	Weak	25.4	0.6	13.0	02/03/2015	23.4	0.0	11.7	Very Poor		2016	PCC - Reconstruction (Minor Collector/Local)	$998,717		
0000163890	2522466	RHODES DR	LOMBARD ST	WARFIELD ST	422	2	1,330	Composite	Local	None	PLUM ORCHARD	1,000	26	Weak	34.7	39.1	36.9	02/03/2015	32.4	36.9	34.7	Very Poor		2016	AC - Mill and Overlay with Base Repairs	$81,822		
0000163900	2522461	RHODES DR	WARFIELD ST	RANSOM ST	329	2	1,010	Composite	Local	None	PLUM ORCHARD	1,000	26	Weak	36.1	40.8	38.5	02/03/2015	33.7	38.5	36.1	Very Poor		2016	AC - Mill and Overlay with Base Repairs	$62,146		
0000163910	2521570	RHODES DR	RANSOM ST	SELMA ST	539	2	1,641	Composite	Local	None	PLUM ORCHARD	1,000	26	Weak	40.0	28.5	34.3	02/03/2015	37.8	26.6	32.2	Very Poor		2016	AC - Mill and Overlay with Base Repairs	$100,972		
0000163920	2522380	RHODES DR	SELMA ST	DREUX AVE	541	2	1,678	Composite	Local	None	PLUM ORCHARD	1,000	26	Weak	22.4	25.9	24.2	02/03/2015	20.5	23.9	22.2	Very Poor		2016	PCC - Reconstruction (Minor Collector/Local)	$808,967		
0000163930	2522366	RHODES DR	DREUX AVE	PRENTISS AVE	539	2	1,648	Flexible	Local	None	PLUM ORCHARD	1,000	18	Weak	25.8	20.9	23.4	02/03/2015	20.2	16.1	18.2	Very Poor		2016	AC - Reconstruction (Minor Collector/Local)	$471,319		
0000163940	2522363	RHODES DR	PRENTISS AVE	DWYER RD	704	2	2,112	Flexible	Local	None	PLUM ORCHARD	1,000	18	Weak	17.9	22.6	20.3	02/03/2015	14.0	17.4	15.7	Very Poor		2016	AC - Reconstruction (Minor Collector/Local)	$603,979		
0000163950	2522037	ROSEMONT PL	WARFIELD ST	RANSOM ST	330	2	1,084	Rigid	Local	None	PLUM ORCHARD	1,000	22	Weak	39.8	18.7	29.3	02/03/2015	37.4	16.9	27.2	Very Poor		2016	PCC - Full Depth Slab Repair	$79,457		
0000163960	2521782	ROSEMONT PL	RANSOM ST	SELMA ST	541	2	1,574	Rigid	Local	None	PLUM ORCHARD	1,000	22	Weak	21.7	15.3	18.5	02/03/2015	19.7	13.8	16.8	Very Poor		2016	PCC - Reconstruction (Minor Collector/Local)	$758,517		
0000163970	2522382	ROSEMONT PL	SELMA ST	DREUX AVE	540	2	1,615	Rigid	Local	None	PLUM ORCHARD	1,000	22	Weak	22.2	5.3	13.8	02/03/2015	20.2	4.1	12.2	Very Poor		2016	PCC - Reconstruction (Minor Collector/Local)	$778,226		
0000163980	2522368	ROSEMONT PL	DREUX AVE	PRENTISS AVE	539	2	1,554	Rigid	Local	None	PLUM ORCHARD	1,000	22	Weak	18.0	4.1	11.1	02/03/2015	16.3	2.9	9.6	Failure		2016	PCC - Reconstruction (Minor Collector/Local)	$748,823		
0000163990	2522364	ROSEMONT PL	PRENTISS AVE	DWYER RD	708	2	2,173	Rigid	Local	None	PLUM ORCHARD	1,000	22	Weak	23.8	2.4	13.1	02/03/2015	21.7	1.2	11.5	Very Poor		2016	PCC - Reconstruction (Minor Collector/Local)	$1,047,292		
0000164000	2522467	LOMBARD ST	LONELY OAK DR	LONELY OAK DR	92	2	282	Flexible	Local	None	PLUM ORCHARD	1,000	18	Weak	8.5	44.6	26.6	02/03/2015	6.6	39.8	23.2	Very Poor		2016	AC - Reconstruction (Minor Collector/Local)	$80,581		
0000164010	2522469	LOMBARD ST	LONELY OAK DR	RHODES DR	95	2	271	Flexible	Local	None	PLUM ORCHARD	1,000	18	Weak	32.8	48.9	40.9	02/03/2015	26.2	44.4	35.3	Very Poor		2016	AC - Mill and Overlay with Base Repairs	$16,695		
0000164020	2522456	WARFIELD ST	LAFON DR	PAVE CHANGE	131	2	329	Rigid	Local	None	PLUM ORCHARD	1,000	22	Weak	37.2	78.7	58.0	02/03/2015	34.7	75.8	55.3	Fair		2017	PCC - Crack/Joint Sealing	$5,197		
0000164025	12522456	WARFIELD ST	PAVE CHANGE	PLUM ORCHARD ST	429	2	1,078	Flexible	Local	None	PLUM ORCHARD	1,000	18	Weak	30.2	0.0	15.1	02/03/2015	23.9	0.0	12.0	Very Poor		2016	AC - Reconstruction (Minor Collector/Local)	$308,218		
0000164030	2522462	WARFIELD ST	PLUM ORCHARD ST	LONELY OAK DR	618	2	2,039	Flexible	Local	None	PLUM ORCHARD	1,000	18	Weak	19.4	0.0	9.7	02/03/2015	15.1	0.0	7.6	Failure		2016	AC - Reconstruction (Minor Collector/Local)	$583,230		
0000164040	2522465	WARFIELD ST	LONELY OAK DR	RHODES DR	201	2	604	Flexible	Local	None	PLUM ORCHARD	1,000	18	Weak	13.9	0.0	7.0	02/03/2015	10.8	0.0	5.4	Failure		2016	AC - Reconstruction (Minor Collector/Local)	$172,824		
0000164050	2522040	WARFIELD ST	RHODES DR	ROSEMONT PL	247	2	640	Flexible	Local	None	PLUM ORCHARD	1,000	18	Weak	27.1	0.0	13.6	02/03/2015	21.3	0.0	10.7	Very Poor		2016	AC - Reconstruction (Minor Collector/Local)	$182,960		
0000164060	2522474	WARFIELD ST	ROSEMONT PL	WILSON AVE	273	2	820	Flexible	Local	None	PLUM ORCHARD	1,000	18	Weak	23.9	0.0	12.0	02/03/2015	18.5	0.0	9.3	Failure		2016	AC - Reconstruction (Minor Collector/Local)	$234,468		
0000164070	2522448	RANSOM ST	LAFON DR	PAVE CHANGE	132	2	381	Rigid	Local	None	PLUM ORCHARD	1,000	22	Weak	33.3	46.4	39.9	02/03/2015	30.9	43.5	37.2	Very Poor		2016	PCC - Full Depth Slab Repair	$29,303		
0000164075	12522448	RANSOM ST	PAVE CHANGE	CAMELIA ST	256	2	740	Flexible	Local	None	PLUM ORCHARD	1,000	18	Weak	26.7	29.9	28.3	02/03/2015	20.9	23.7	22.3	Very Poor		2016	AC - Reconstruction (Minor Collector/Local)	$211,494		
0000164080	2522452	RANSOM ST	CAMELIA ST	PLUM ORCHARD ST	172	2	535	Flexible	Local	None	PLUM ORCHARD	1,000	18	Weak	22.7	43.6	33.2	02/03/2015	17.5	38.5	28.0	Very Poor		2016	AC - Mill and Overlay with Base Repairs	$32,892		
0000164090	2522454	RANSOM ST	PLUM ORCHARD ST	PECAN ST	97	2	314	Flexible	Local	None	PLUM ORCHARD	1,000	18	Weak	33.7	33.6	33.7	02/03/2015	26.9	26.9	26.9	Very Poor		2016	AC - Mill and Overlay with Base Repairs	$19,341		
0000164100	2522455	RANSOM ST	PECAN ST	TULIP ST	271	2	821	Flexible	Local	None	PLUM ORCHARD	1,000	18	Weak	22.8	28.0	25.4	02/03/2015	17.6	22.0	19.8	Very Poor		2016	AC - Reconstruction (Minor Collector/Local)	$234,658		
0000164110	2522458	RANSOM ST	TULIP ST	LONELY OAK DR	260	2	767	Flexible	Local	None	PLUM ORCHARD	1,000	18	Weak	50.4	32.9	41.7	02/03/2015	46.0	26.2	36.1	Very Poor		2016	AC - Mill and Overlay with Base Repairs	$47,194		
0000164120	2522460	RANSOM ST	LONELY OAK DR	RHODES DR	200	2	535	Flexible	Local	None	PLUM ORCHARD	1,000	18	Weak	28.0	20.7	24.4	02/03/2015	22.0	15.9	19.0	Very Poor		2016	AC - Reconstruction (Minor Collector/Local)	$153,028		
0000164130	2522472	RANSOM ST	RHODES DR	ROSEMONT PL	248	2	769	Flexible	Local	None	PLUM ORCHARD	1,000	18	Weak	30.8	5.5	18.2	02/03/2015	24.5	4.2	14.4	Very Poor		2016	AC - Reconstruction (Minor Collector/Local)	$220,010		
0000164140	2522038	RANSOM ST	ROSEMONT PL	WILSON AVE	272	2	830	Flexible	Local	None	PLUM ORCHARD	1,000	18	Weak	18.7	0.0	9.4	02/03/2015	14.6	0.0	7.3	Failure		2016	AC - Reconstruction (Minor Collector/Local)	$237,327		
0000164150	2522207	DREUX AVE	DEAD END	CHANTILLY DR	134	2	417	Rigid	Local	None	PLUM ORCHARD	1,000	22	Weak	25.9	71.2	48.6	02/03/2015	23.8	67.8	45.8	Poor		2016	PCC - Crack/Joint Sealing	$6,424		
0000164160	2522209	DREUX AVE	CHANTILLY DR	LAFON DR	278	2	837	Rigid	Local	None	PLUM ORCHARD	1,000	22	Weak	23.5	40.3	31.9	02/03/2015	21.4	37.9	29.7	Very Poor		2016	PCC - Full Depth Slab Repair	$64,302		
0000164170	2522316	DREUX AVE	LAFON DR	PAVE CHANGE	133	2	386	Rigid	Local	None	PLUM ORCHARD	1,000	22	Weak	37.9	75.8	56.9	02/03/2015	35.4	72.5	54.0	Poor		2016	PCC - Crack/Joint Sealing	$5,953		
0000164175	12522316	DREUX AVE	PAVE CHANGE	CAMELIA ST	254	2	738	Flexible	Local	None	PLUM ORCHARD	1,000	18	Weak	4.6	0.0	2.3	02/03/2015	3.4	0.0	1.7	Failure		2016	AC - Reconstruction (Minor Collector/Local)	$211,050		
0000164180	2522369	DREUX AVE	CAMELIA ST	PECAN ST	270	2	668	Flexible	Local	None	PLUM ORCHARD	1,000	18	Weak	18.1	0.0	9.1	02/03/2015	14.1	0.0	7.1	Failure		2016	AC - Reconstruction (Minor Collector/Local)	$190,904		
0000164190	2522371	DREUX AVE	PECAN ST	TULIP ST	270	2	885	Flexible	Local	None	PLUM ORCHARD	1,000	18	Weak	14.7	18.6	16.7	02/03/2015	11.5	14.5	13.0	Very Poor		2016	AC - Reconstruction (Minor Collector/Local)	$253,183		
0000164200	2522377	DREUX AVE	TULIP ST	LONELY OAK DR	251	2	746	Flexible	Local	None	PLUM ORCHARD	1,000	18	Weak	35.1	0.0	17.6	02/03/2015	28.3	0.0	14.2	Very Poor		2016	AC - Reconstruction (Minor Collector/Local)	$213,433		
0000164210	2522379	DREUX AVE	LONELY OAK DR	RHODES DR	200	2	642	Flexible	Local	None	PLUM ORCHARD	1,000	18	Weak	36.6	65.2	50.9	02/03/2015	30.0	62.3	46.2	Poor		2016	AC - Mill and Overlay	$26,277		
0000164220	2522381	DREUX AVE	RHODES DR	ROSEMONT PL	247	2	620	Flexible	Local	None	PLUM ORCHARD	1,000	18	Weak	30.2	9.7	20.0	02/03/2015	23.9	7.6	15.8	Very Poor		2016	AC - Reconstruction (Minor Collector/Local)	$177,304		
0000164230	2521780	DREUX AVE	ROSEMONT PL	WILSON AVE	274	2	867	Flexible	Local	None	PLUM ORCHARD	1,000	18	Weak	21.4	0.0	10.7	02/03/2015	16.4	0.0	8.2	Failure		2016	AC - Reconstruction (Minor Collector/Local)	$247,972		
0000164240	2522202	PRENTISS AVE	LAFON DR	CAMELIA ST	387	2	1,195	Rigid	Local	None	PLUM ORCHARD	1,000	22	Weak	28.1	76.4	52.3	02/03/2015	26.0	73.2	49.6	Poor		2016	PCC - Crack/Joint Sealing	$18,410		
0000164250	2522204	PRENTISS AVE	CAMELIA ST	PECAN ST	269	2	810	Flexible	Local	None	PLUM ORCHARD	1,000	18	Weak	42.3	28.5	35.4	02/03/2015	36.8	22.5	29.7	Very Poor		2016	AC - Mill and Overlay with Base Repairs	$49,840		
0000164260	2522359	PRENTISS AVE	PECAN ST	TULIP ST	271	2	753	Flexible	Local	None	PLUM ORCHARD	1,000	18	Weak	24.5	24.3	24.4	02/03/2015	19.0	18.8	18.9	Very Poor		2016	AC - Reconstruction (Minor Collector/Local)	$215,276		
0000164270	2522361	PRENTISS AVE	TULIP ST	LONELY OAK DR	251	2	649	Flexible	Local	None	PLUM ORCHARD	1,000	18	Weak	38.8	6.6	22.7	02/03/2015	32.5	5.1	18.8	Very Poor		2016	AC - Reconstruction (Minor Collector/Local)	$185,598		
0000164280	2522365	PRENTISS AVE	LONELY OAK DR	RHODES DR	202	2	522	Flexible	Local	None	PLUM ORCHARD	1,000	18	Weak	11.4	0.0	5.7	02/03/2015	8.9	0.0	4.5	Failure		2016	AC - Reconstruction (Minor Collector/Local)	$149,374		
0000164290	2522367	PRENTISS AVE	RHODES DR	ROSEMONT PL	246	2	693	Flexible	Local	None	PLUM ORCHARD	1,000	18	Weak	34.1	11.7	22.9	02/03/2015	27.3	9.1	18.2	Very Poor		2016	AC - Reconstruction (Minor Collector/Local)	$198,149		
0000164300	2521778	PRENTISS AVE	ROSEMONT PL	WILSON AVE	274	2	835	Flexible	Local	None	PLUM ORCHARD	1,000	18	Weak	38.6	7.4	23.0	02/03/2015	32.3	5.7	19.0	Very Poor		2016	AC - Reconstruction (Minor Collector/Local)	$238,821		

DRAFT

Appendix A RoadMatrix Section Attributes

															Field Measured Conditions				2016 Predicted Conditions										
SectionID	SEGMENTID	Street	From	To	Length (ft)	Lanes	Area (yd^2)	Pavement Type	Functional Class	FHWA Route	Neighborhood	AADT	EGT	Subgrade Strength	RCI	SDI	PCI	PCI Date	RCIYr1	SDIYr1	PCIYr1	PCI Class	Destroyed Road	Need Year (Adjusted)	Need Recommended Rehab (PCI Trigger)	Need Cost (PCI Trigger)	Last Rehab	Last Rehab Date
0000164310	2522319	SELMA ST	LAFON DR	PAVE CHANGE	108	2	327	Rigid	Local	None	PLUM ORCHARD	1,000	22	Weak	34.9	43.4	39.2	02/03/2015	32.4	40.8	36.6	Very Poor		2016	PCC - Full Depth Slab Repair	$25,137		
0000164315	12522319	SELMA ST	PAVE CHANGE	CAMELIA ST	278	2	842	Flexible	Local	None	PLUM ORCHARD	1,000	18	Weak	52.3	92.9	72.6	02/03/2015	48.2	91.5	69.9	Fair		2021	AC - Mill and Overlay	$39,019		
0000164320	2522373	SELMA ST	CAMELIA ST	PECAN ST	271	2	792	Flexible	Local	None	PLUM ORCHARD	1,000	18	Weak	27.5	66.3	47.0	02/03/2015	21.6	63.6	42.6	Poor		2016	AC - Mill and Overlay	$32,449		
0000164330	2522375	SELMA ST	PECAN ST	TULIP ST	269	2	826	Flexible	Local	None	PLUM ORCHARD	1,000	18	Weak	12.7	0.0	6.4	02/03/2015	9.8	0.0	4.9	Failure		2016	AC - Reconstruction (Minor Collector/Local)	$236,342		
0000164340	2522383	SELMA ST	TULIP ST	LONELY OAK DR	250	2	702	Flexible	Local	None	PLUM ORCHARD	1,000	18	Weak	35.4	0.0	17.7	02/03/2015	28.6	0.0	14.3	Very Poor		2016	AC - Reconstruction (Minor Collector/Local)	$200,818		
0000164350	2521569	SELMA ST	LONELY OAK DR	RHODES DR	201	2	541	Flexible	Local	None	PLUM ORCHARD	1,000	18	Weak	25.4	0.2	12.8	02/03/2015	19.8	0.1	10.0	Very Poor		2016	AC - Reconstruction (Minor Collector/Local)	$154,681		
0000164360	2521781	SELMA ST	RHODES DR	ROSEMONT PL	247	2	679	Flexible	Local	None	PLUM ORCHARD	1,000	18	Weak	39.2	0.0	19.6	02/03/2015	33.0	0.0	16.5	Very Poor		2016	AC - Reconstruction (Minor Collector/Local)	$194,177		
0000164370	2521784	SELMA ST	ROSEMONT PL	WILSON AVE	275	2	724	Flexible	Local	None	PLUM ORCHARD	1,000	18	Weak	24.6	0.0	12.3	02/03/2015	19.1	0.0	9.6	Failure		2016	AC - Reconstruction (Minor Collector/Local)	$207,109		
0000164380	2523556	GRANT ST	WILSON AVE	PAVE CHANGE	824	2	2,228	Flexible	Local	None	PLUM ORCHARD	1,000	18	Weak	40.1	29.7	34.9	02/03/2015	34.0	23.5	28.8	Very Poor		2016	AC - Mill and Overlay with Base Repairs	$137,118		
0000164385	12523556	GRANT ST	PAVE CHANGE	VIOLA ST	161	2	435	Rigid	Local	None	PLUM ORCHARD	1,000	22	Weak	48.9	80.0	64.5	02/03/2015	46.0	77.2	61.6	Fair		2019	PCC - Crack/Joint Sealing	$7,224		
0000164390	2523557	GRANT ST	VIOLA ST	FRANCISCO VERRETT DR	234	2	733	Rigid	Local	None	PLUM ORCHARD	1,000	22	Weak	43.4	70.2	56.8	02/03/2015	40.8	66.7	53.8	Poor		2016	PCC - Crack/Joint Sealing	$11,299		
0000164400	2518518	GRANT ST	FRANCISCO VERRETT DR	PAVE CHANGE	114	2	340	Rigid	Local	None	PLUM ORCHARD	1,000	22	Weak	17.0	58.7	37.9	02/03/2015	15.4	55.2	35.3	Very Poor		2016	PCC - Full Depth Slab Repair	$26,161		
0000164405	12518518	GRANT ST	PAVE CHANGE	BONITA DR	146	2	436	Flexible	Local	None	PLUM ORCHARD	1,000	18	Weak	26.0	34.9	30.5	02/03/2015	20.3	28.0	24.2	Very Poor		2016	AC - Reconstruction (Minor Collector/Local)	$124,685		
0000164410	2522399	GRANT ST	BONITA DR	WERNER DR	288	2	854	Flexible	Local	None	PLUM ORCHARD	1,000	18	Weak	27.8	14.7	21.3	02/03/2015	21.9	11.5	16.7	Very Poor		2016	AC - Reconstruction (Minor Collector/Local)	$244,350		
0000164420	2522401	GRANT ST	WERNER DR	EAST VIEW DR	337	2	974	Flexible	Local	None	PLUM ORCHARD	1,000	18	Weak	53.3	46.8	50.1	02/03/2015	49.3	42.3	45.8	Poor		2016	AC - Mill and Overlay	$39,890		
0000164430	2522403	GRANT ST	EAST VIEW DR	DODT AVE	329	2	977	Flexible	Local	None	PLUM ORCHARD	1,000	18	Weak	52.1	31.2	41.7	02/03/2015	48.0	24.8	36.4	Very Poor		2016	AC - Mill and Overlay with Base Repairs	$60,102		
0000164440	2522548	GRANT ST	DODT AVE	LAINE AVE	274	2	785	Flexible	Local	None	PLUM ORCHARD	1,000	18	Weak	23.6	34.2	28.9	02/03/2015	18.3	27.3	22.8	Very Poor		2016	AC - Reconstruction (Minor Collector/Local)	$224,459		
0000164450	2522550	GRANT ST	LAINE AVE	FLAKE AVE	401	2	1,181	Flexible	Local	None	PLUM ORCHARD	1,000	18	Weak	42.9	34.9	38.9	02/03/2015	37.6	28.0	32.8	Very Poor		2016	AC - Mill and Overlay with Base Repairs	$72,654		
0000164460	2521965	SAM ST	CUL-DE-SAC	TULSA ST	132	2	390	Rigid	Local	None	PLUM ORCHARD	1,000	22	Weak	30.9	53.5	42.2	02/03/2015	28.6	50.5	39.6	Very Poor		2016	PCC - Full Depth Slab Repair	$30,003		
0000164470	2522417	VIOLA ST	TULSA ST	GRANT ST	765	2	2,165	Rigid	Local	None	PLUM ORCHARD	1,000	22	Weak	58.7	77.0	67.9	02/03/2015	47.8	73.9	60.9	Fair		2018	PCC - Crack/Joint Sealing	$35,042		
0000164480	2522540	VIOLA ST	GRANT ST	LEEDS ST	649	2	1,971	Rigid	Local	None	PLUM ORCHARD	1,000	22	Weak	45.6	69.9	57.8	02/03/2015	42.8	66.4	54.6	Poor		2016	PCC - Crack/Joint Sealing	$30,361		
0000164490	2522530	VIOLA ST	LEEDS ST	HAMMOND ST	653	2	1,868	Rigid	Local	None	PLUM ORCHARD	1,000	22	Weak	36.9	62.7	49.8	02/03/2015	34.4	59.1	46.8	Poor		2016	PCC - Crack/Joint Sealing	$28,771		
0000164500	2522510	VIOLA ST	HAMMOND ST	DWYER RD	748	2	2,117	Rigid	Local	None	PLUM ORCHARD	1,000	22	Weak	33.3	60.9	47.1	02/03/2015	30.9	57.4	44.2	Poor		2016	PCC - Crack/Joint Sealing	$32,612		
0000164510	2527176	SAMOVAR DR	DWYER RD	LAKE FOREST BLVD	620	2	2,018	Rigid	Local	None	WEST LAKE FOREST	1,000	22	Weak	40.9	67.8	54.4	02/03/2015	38.5	64.2	51.4	Poor		2016	PCC - Crack/Joint Sealing	$31,096		
0000164520	2530041	RAYMOND JOSEPH DR	CUL-DE-SAC	HAMMOND ST	489	2	1,855	Rigid	Local	None	PLUM ORCHARD	1,000	22	Weak	49.2	99.3	74.3	02/03/2015	46.3	98.7	72.5	Good		2028	PCC - Crack/Joint Sealing	$38,443		
0000164530	2530040	RAYMOND JOSEPH DR	HAMMOND ST	CUL-DE-SAC	460	2	1,474	Rigid	Local	None	PLUM ORCHARD	1,000	22	Weak	46.4	91.0	68.7	02/03/2015	43.5	90.0	66.8	Fair		2022	PCC - Crack/Joint Sealing	$26,334		
0000164540	2521963	TULSA ST	DEAD END	VIOLA ST	129	2	362	Rigid	Local	None	PLUM ORCHARD	1,000	22	Weak	44.1	95.3	69.7	02/03/2015	41.4	94.5	68.0	Fair		2025	PCC - Crack/Joint Sealing	$6,958		
0000164550	2521964	TULSA ST	VIOLA ST	SAM ST	146	2	437	Rigid	Local	None	PLUM ORCHARD	1,000	22	Weak	18.9	86.4	52.7	02/03/2015	17.1	84.8	51.0	Poor		2016	PCC - Crack/Joint Sealing	$6,736		
0000164560	2521966	TULSA ST	SAM ST	FRANCISCO VERRETT DR	104	2	355	Rigid	Local	None	PLUM ORCHARD	1,000	22	Weak	29.8	89.5	59.7	02/03/2015	27.6	88.0	57.8	Fair		2018	PCC - Crack/Joint Sealing	$5,744		
0000164570	2518338	FRANCISCO VERRETT DR	TULSA ST	GRANT ST	755	2	2,282	Rigid	Local	None	PLUM ORCHARD	1,000	22	Weak	35.3	48.8	42.1	02/03/2015	32.8	45.9	39.4	Very Poor		2016	PCC - Full Depth Slab Repair	$175,342		
0000164580	2518339	FRANCISCO VERRETT DR	GRANT ST	LEEDS ST	649	2	1,971	Rigid	Local	None	PLUM ORCHARD	1,000	22	Weak	37.6	60.7	49.2	02/03/2015	35.1	57.2	46.2	Poor		2016	PCC - Crack/Joint Sealing	$30,361		
0000164590	2518340	FRANCISCO VERRETT DR	LEEDS ST	HAMMOND ST	650	2	1,823	Rigid	Local	None	PLUM ORCHARD	1,000	22	Weak	29.7	86.4	58.1	02/03/2015	27.5	84.8	56.2	Fair		2017	PCC - Crack/Joint Sealing	$28,785		
0000164600	2518517	FRANCISCO VERRETT DR	HAMMOND ST	DWYER RD	809	2	2,432	Rigid	Local	None	PLUM ORCHARD	1,000	22	Weak	36.2	82.0	59.1	02/03/2015	33.7	79.4	56.6	Fair		2017	PCC - Crack/Joint Sealing	$38,410		
0000164610	2526883	BENTLEY DR	DWYER RD	LAKE FOREST BLVD	638	2	1,915	Rigid	Local	None	WEST LAKE FOREST	1,000	22	Weak	50.0	56.1	53.1	02/03/2015	47.1	52.8	50.0	Poor		2016	PCC - Crack/Joint Sealing	$29,497		
0000164620	2522418	BONITA DR	TULSA ST	GRANT ST	648	2	2,029	Rigid	Local	None	PLUM ORCHARD	1,000	22	Weak	13.5	0.0	6.8	02/03/2015	12.1	0.0	6.1	Failure		2016	PCC - Reconstruction (Minor Collector/Local)	$977,991		
0000164630	2522538	BONITA DR	GRANT ST	LEEDS ST	652	2	2,105	Rigid	Local	None	PLUM ORCHARD	1,000	22	Weak	21.0	4.2	12.6	02/03/2015	19.1	3.0	11.1	Very Poor		2016	PCC - Reconstruction (Minor Collector/Local)	$1,014,730		
0000164640	2522534	BONITA DR	LEEDS ST	HAMMOND ST	650	2	2,055	Rigid	Local	None	PLUM ORCHARD	1,000	22	Weak	28.8	5.5	17.2	02/03/2015	26.7	4.3	15.5	Very Poor		2016	PCC - Reconstruction (Minor Collector/Local)	$990,737		
0000164650	2522490	BONITA DR	HAMMOND ST	DEAD END	777	2	2,317	Rigid	Local	None	PLUM ORCHARD	1,000	22	Weak	23.6	0.0	11.8	02/03/2015	21.5	0.0	10.8	Very Poor		2016	PCC - Reconstruction (Minor Collector/Local)	$1,116,916		
0000164660	2518613	WERNER DR	CHEF MENTEUR HWY	TULSA ST	821	2	2,343	Rigid	Local	None	PLUM ORCHARD	1,000	22	Weak	22.2	67.2	44.7	02/03/2015	20.2	63.6	41.9	Poor		2016	PCC - Crack/Joint Sealing	$36,103		
0000164670	2522400	WERNER DR	TULSA ST	GRANT ST	650	2	2,099	Rigid	Local	None	PLUM ORCHARD	1,000	22	Weak	23.5	61.5	42.5	02/03/2015	21.4	58.0	39.7	Very Poor		2016	PCC - Full Depth Slab Repair	$161,279		
0000164680	2522422	WERNER DR	GRANT ST	LEEDS ST	650	2	1,968	Rigid	Local	None	PLUM ORCHARD	1,000	22	Weak	19.1	26.3	22.7	02/03/2015	17.3	24.2	20.8	Very Poor		2016	PCC - Reconstruction (Minor Collector/Local)	$948,642		
0000164690	2522536	WERNER DR	LEEDS ST	HAMMOND ST	650	2	1,927	Rigid	Local	None	PLUM ORCHARD	1,000	22	Weak	21.9	40.3	31.1	02/03/2015	19.9	37.9	28.9	Very Poor		2016	PCC - Full Depth Slab Repair	$148,070		
0000164700	2522491	WERNER DR	HAMMOND ST	DEAD END	815	2	2,632	Rigid	Local	None	PLUM ORCHARD	1,000	22	Weak	25.0	53.3	39.2	02/03/2015	22.9	50.3	36.6	Very Poor		2016	PCC - Full Depth Slab Repair	$202,288		
0000164710	2518614	EAST VIEW DR	CHEF MENTEUR HWY	TULSA ST	783	2	2,338	Rigid	Local	None	PLUM ORCHARD	1,000	22	Weak	33.7	21.4	27.6	02/03/2015	31.3	19.4	25.4	Very Poor		2016	PCC - Full Depth Slab Repair	$179,636		
0000164720	2522402	EAST VIEW DR	TULSA ST	GRANT ST	651	2	1,961	Rigid	Local	None	PLUM ORCHARD	1,000	22	Weak	22.4	21.7	22.1	02/03/2015	20.4	19.7	20.1	Very Poor		2016	PCC - Reconstruction (Minor Collector/Local)	$945,214		
0000164730	2522424	EAST VIEW DR	GRANT ST	LEEDS ST	651	2	1,978	Rigid	Local	None	PLUM ORCHARD	1,000	22	Weak	27.3	36.9	32.1	02/03/2015	25.2	34.4	29.8	Very Poor		2016	PCC - Full Depth Slab Repair	$152,024		
0000164740	2522420	EAST VIEW DR	LEEDS ST	HAMMOND ST	651	2	1,997	Rigid	Local	None	PLUM ORCHARD	1,000	22	Weak	14.7	25.8	20.3	02/03/2015	13.2	23.7	18.5	Very Poor		2016	PCC - Reconstruction (Minor Collector/Local)	$942,620		
0000164750	2522508	EAST VIEW DR	HAMMOND ST	DEAD END	835	2	2,561	Rigid	Local	None	PLUM ORCHARD	1,000	22	Weak	7.4	0.7	4.1	02/03/2015	6.2	0.0	3.1	Failure		2016	PCC - Reconstruction (Minor Collector/Local)	$1,234,257		
0000164760	2518524	DODT AVE	CHEF MENTEUR HWY	TULSA ST	746	2	2,126	Composite	Local	None	PLUM ORCHARD	1,000	26	Weak	33.4	32.7	33.1	02/03/2015	31.1	30.4	30.8	Very Poor		2016	AC - Mill and Overlay with Base Repairs	$130,821		
0000164770	2522404	DODT AVE	TULSA ST	GRANT ST	650	2	1,934	Flexible	Local	None	PLUM ORCHARD	1,000	18	Weak	38.8	25.9	32.4	02/03/2015	32.5	20.2	26.4	Very Poor		2016	AC - Mill and Overlay with Base Repairs	$119,007		
0000164780	2522213	DODT AVE	GRANT ST	LEEDS ST	650	2	1,998	Flexible	Local	None	PLUM ORCHARD	1,000	18	Weak	32.4	11.4	21.9	02/03/2015	25.8	8.9	17.4	Very Poor		2016	AC - Reconstruction (Minor Collector/Local)	$571,283		
0000164790	2522426	DODT AVE	LEEDS ST	HAMMOND ST	649	2	1,819	Flexible	Local	None	PLUM ORCHARD	1,000	18	Weak	34.4	0.0	17.2	02/03/2015	27.5	0.0	13.8	Very Poor		2016	AC - Reconstruction (Minor Collector/Local)	$520,284		
0000164800	2527065	DODT AVE	HAMMOND ST	DWYER RD	837	2	2,584	Flexible	Local	None	PLUM ORCHARD	1,000	18	Weak	31.1	0.0	15.6	02/03/2015	24.7	0.0	12.4	Very Poor		2016	AC - Reconstruction (Minor Collector/Local)	$739,086		
0000164810	2522509	DWYER RD	DODT AVE	LAINE AVE	264	2	643	Flexible	Major Collector	None	PLUM ORCHARD	5,000	30	Weak	40.2	19.9	30.1	02/03/2015	34.1	15.4	24.8	Very Poor		2016	AC - Reconstruction (Arterial/Major Collector)	$183,977		
0000164820	2522411	DWYER RD	LAINE AVE	FLAKE AVE	396	2	975	Flexible	Major Collector	None	PLUM ORCHARD	5,000	30	Weak	40.8	15.5	28.2	02/03/2015	34.8	12.2	23.5	Very Poor		2016	AC - Reconstruction (Arterial/Major Collector)	$278,826		
0000164830	2526646	DWYER RD	FLAKE AVE	CROWDER BLVD	301	2	807	Flexible	Major Collector	None	READ BLVD WEST	5,000	30	Weak	38.8	8.0	23.4	02/03/2015	32.5	6.2	19.4	Very Poor		2016	AC - Reconstruction (Arterial/Major Collector)	$230,686		
0000164840	2518616	LAINE AVE	CHEF MENTEUR HWY	GRANT ST	1,365	2	4,115	Flexible	Local	None	PLUM ORCHARD	1,000	18	Weak	31.2	0.0	15.6	02/03/2015	24.8	0.0	12.4	Very Poor		2016	AC - Reconstruction (Minor Collector/Local)	$1,176,692		
0000164850	2522398	LAINE AVE	GRANT ST	LEEDS ST	651	2	1,873	Flexible	Local	None	PLUM ORCHARD	1,000	18	Weak	18.2	0.0	9.1	02/03/2015	14.2	0.0	7.1	Failure		2016	AC - Reconstruction (Minor Collector/Local)	$535,758		
0000164860	2522211	LAINE AVE	LEEDS ST	HAMMOND ST	649	2	1,947	Flexible	Local	None	PLUM ORCHARD	1,000	18	Weak	20.3	0.0	10.2	02/03/2015	15.7	0.0	7.9	Failure		2016	AC - Reconstruction (Minor Collector/Local)	$556,793		
0000164870	2527066	LAINE AVE	HAMMOND ST	DWYER RD	857	2	2,571	Flexible	Local	None	PLUM ORCHARD	1,000	18	Weak	29.3	0.0	14.7	02/03/2015	23.2	0.0	11.6	Very Poor		2016	AC - Reconstruction (Minor Collector/Local)	$735,242		
0000164880	2518617	FLAKE AVE	CHEF MENTEUR HWY	TULSA ST	722	2	2,073	Flexible	Local	None	PLUM ORCHARD	1,000	18	Weak	26.2	0.0	13.1	02/03/2015	20.5	0.0	10.3	Very Poor		2016	AC - Reconstruction (Minor Collector/Local)	$592,794		
0000164890	2522551	FLAKE AVE	TULSA ST	GRANT ST	650	2	2,010	Flexible	Local	None	PLUM ORCHARD	1,000	18	Weak	33.8	0.0	16.9	02/03/2015	27.0	0.0	13.5	Very Poor		2016	AC - Reconstruction (Minor Collector/Local)	$574,810		
0000164900	2522547	FLAKE AVE	GRANT ST	LEEDS ST	651	2	1,849	Flexible	Local	None	PLUM ORCHARD	1,000	18	Weak	29.5	0.0	14.8	02/03/2015	23.3	0.0	11.7	Very Poor		2016	AC - Reconstruction (Minor Collector/Local)	$528,736		
0000164910	2522545	FLAKE AVE	LEEDS ST	HAMMOND ST	648	2	2,004	Flexible	Local	None	PLUM ORCHARD	1,000	18	Weak	38.5	0.0	19.3	02/03/2015	32.2	0.0	16.1	Very Poor		2016	AC - Reconstruction (Minor Collector/Local)	$573,030		
0000164920	2527067	FLAKE AVE	HAMMOND ST	DWYER RD	882	2	2,597	Flexible	Local	None	PLUM ORCHARD	1,000	18	Weak	24.5	0.0	12.3	02/03/2015	19.0	0.0	9.5	Failure		2016	AC - Reconstruction (Minor Collector/Local)	$742,677		
0000164930	2522610	TULSA ST	DEAD END	FLAKE AVE	173	2	536	Flexible	Local	None	PLUM ORCHARD	1,000	18	Weak	0.1	0.1	0.1	12/31/2015	0.1	0.1	0.1	Failure	1	2016	AC - Reconstruction (Minor Collector/Local)	$153,410		
0000164940	2522105	TULSA ST	FLAKE AVE	DEAD END	156	2	451	Flexible	Local	None	READ BLVD WEST	1,000	18	Weak	0.1	0.1	0.1	12/31/2015	0.1	0.1	0.1	Failure	1	2016	AC - Reconstruction (Minor Collector/Local)	$128,879		
0000164950	2521967	TULSA ST	DEAD END	BONITA DR	135	2	401	Rigid	Local	None	PLUM ORCHARD	1,000	22	Weak	21.8	25.3	23.6	02/03/2015	19.8	23.2	21.5	Very Poor		2016	PCC - Reconstruction (Minor Collector/Local)	$193,124		
0000164960	2521968	TULSA ST	BONITA DR	PAVE CHANGE	143	2	436	Rigid	Local	None	PLUM ORCHARD	1,000	22	Weak	15.8	25.7	20.8	02/03/2015	14.2	23.6	18.9	Very Poor		2016	PCC - Reconstruction (Minor Collector/Local)	$210,048		
0000164965	12521968	TULSA ST	PAVE CHANGE	WERNER DR	145	2	442	Flexible	Local	None	PLUM ORCHARD	1,000	18	Weak	13.4	0.0	6.7	02/03/2015	10.4	0.0	5.2	Failure		2016	AC - Reconstruction (Minor Collector/Local)	$126,369		
0000164970	2522497	TULSA ST	WERNER DR	EAST VIEW DR	339	2	934	Flexible	Local	None	PLUM ORCHARD	1,000	18	Weak	57.3	46.9	52.1	02/03/2015	53.6	42.3	48.0	Poor		2016	AC - Mill and Overlay	$38,247		
0000164980	2522500	TULSA ST	EAST VIEW DR	DODT AVE	327	2	967	Flexible	Local	None	PLUM ORCHARD	1,000	18	Weak	0.4	22.5	11.5	02/03/2015	0.3	17.3	8.8	Failure		2016	AC - Reconstruction (Minor Collector/Local)	$276,474		
0000164990	2522502	TULSA ST	DODT AVE	DEAD END	132	2	364	Flexible	Local	None	PLUM ORCHARD	1,000	18	Weak	0.1	0.1	0.1	12/31/2015	0.1	0.1	0.1	Failure	1	2016	AC - Reconstruction (Minor Collector/Local)	$104,190		
0000165000	2522539	LEEDS ST	DEAD END	VIOLA ST	116	2	347	Rigid	Local	None	PLUM ORCHARD	1,000	22	Weak	2.0	38.0	20.0	02/03/2015	0.8	35.5	18.2	Very Poor		2016	PCC - Reconstruction (Minor Collector/Local)	$167,096		
0000165010	2522532	LEEDS ST	VIOLA ST	FRANCISCO VERRETT DR	233	2	688	Rigid	Local	None	PLUM ORCHARD	1,000	22	Weak	33.7	93.3	63.5	02/03/2015	31.3	92.6	62.0	Fair		2021	PCC - Crack/Joint Sealing	$11,998		
0000165020	2522537	LEEDS ST	FRANCISCO VERRETT DR	BONITA DR	261	2	802	Rigid	Local	None	PLUM ORCHARD	1,000	22	Weak	29.6	66.4	48.0	02/03/2015	27.4	62.8	45.1	Poor		2016	PCC - Crack/Joint Sealing	$12,354		
0000165030	2522421	LEEDS ST	BONITA DR	PAVE CHANGE	141	2	417	Rigid	Local	None	PLUM ORCHARD	1,000	22	Weak	15.0	47.6	31.3	02/03/2015	13.5	44.7	29.1	Very Poor		2016	PCC - Full Depth Slab Repair	$32,036		
0000165035	12522421	LEEDS ST	PAVE CHANGE	WERNER DR	147	2	435	Flexible	Local	None	PLUM ORCHARD	1,000	18	Weak	11.9	6.1	9.0	02/03/2015	9.3	4.7	7.0	Failure		2016	AC - Reconstruction (Minor Collector/Local)	$124,304		
0000165040	2522423	LEEDS ST	WERNER DR	EAST VIEW DR	337	2	947	Flexible	Local	None	PLUM ORCHARD	1,000	18	Weak	19.1	4.1	11.6	02/03/2015	14.8	3.1	9.0	Failure		2016	AC - Reconstruction (Minor Collector/Local)	$270,691		

DRAFT

Stantec

Appendix A RoadMatrix Section Attributes

															Field Measured Conditions				2016 Predicted Conditions									
SectionID	SEGMENTID	Street	From	To	Length (ft)	Lanes	Area (yd^2)	Pavement Type	Functional Class	FHWA Route	Neighborhood	AADT	EGT	Subgrade Strength	RCI	SDI	PCI	PCI Date	RCIYr1	SDIYr1	PCIYr1	PCI Class	Destroyed Road	Need Year (Adjusted)	Need Recommended Rehab (PCI Trigger)	Need Cost (PCI Trigger)	Last Rehab	Last Rehab Date
0000165050	2522212	LEEDS ST	EAST VIEW DR	DODT AVE	330	2	936	Flexible	Local	None	PLUM ORCHARD	1,000	18	Weak	48.3	9.1	28.7	02/03/2015	43.8	7.1	25.5	Very Poor		2016	AC - Mill and Overlay with Base Repairs	$57,600		
0000165060	2522397	LEEDS ST	DODT AVE	LAINE AVE	274	2	817	Flexible	Local	None	PLUM ORCHARD	1,000	18	Weak	28.9	8.5	18.7	02/03/2015	22.8	6.6	14.7	Very Poor		2016	AC - Reconstruction (Minor Collector/Local)	$233,673		
0000165070	2522546	LEEDS ST	LAINE AVE	FLAKE AVE	399	2	1,179	Flexible	Local	None	PLUM ORCHARD	1,000	18	Weak	33.7	15.2	24.5	02/03/2015	26.9	11.9	19.4	Very Poor		2016	AC - Reconstruction (Minor Collector/Local)	$337,101		
0000165080	2522511	HAMMOND ST	RAYMOND JOSEPH DR	VIOLA ST	248	2	772	Rigid	Local	None	PLUM ORCHARD	1,000	22	Weak	28.2	83.1	55.7	02/03/2015	26.1	80.6	53.4	Poor		2016	PCC - Crack/Joint Sealing	$11,898		
0000165090	2522531	HAMMOND ST	VIOLA ST	FRANCISCO VERRETT DR	256	2	779	Rigid	Local	None	PLUM ORCHARD	1,000	22	Weak	29.6	85.2	57.4	02/03/2015	27.4	83.3	55.4	Fair		2017	PCC - Crack/Joint Sealing	$12,294		
0000165100	2522533	HAMMOND ST	FRANCISCO VERRETT DR	BONITA DR	274	2	825	Rigid	Local	None	PLUM ORCHARD	1,000	22	Weak	27.3	0.0	13.7	02/03/2015	25.2	0.0	12.6	Very Poor		2016	PCC - Reconstruction (Minor Collector/Local)	$397,548		
0000165110	2522535	HAMMOND ST	BONITA DR	WERNER DR	289	2	820	Rigid	Local	None	PLUM ORCHARD	1,000	22	Weak	18.4	12.0	15.2	02/03/2015	16.7	10.7	13.7	Very Poor		2016	PCC - Reconstruction (Minor Collector/Local)	$395,299		
0000165120	2522419	HAMMOND ST	WERNER DR	EAST VIEW DR	338	2	969	Flexible	Local	None	PLUM ORCHARD	1,000	18	Weak	19.7	2.3	11.0	02/03/2015	15.3	1.7	8.5	Failure		2016	AC - Reconstruction (Minor Collector/Local)	$277,078		
0000165130	2522425	HAMMOND ST	EAST VIEW DR	DODT AVE	330	2	965	Flexible	Local	None	PLUM ORCHARD	1,000	18	Weak	46.6	2.4	24.5	02/03/2015	42.0	1.7	21.9	Very Poor		2016	AC - Reconstruction (Minor Collector/Local)	$276,093		
0000165140	2522210	HAMMOND ST	DODT AVE	LAINE AVE	273	2	642	Flexible	Local	None	PLUM ORCHARD	1,000	18	Weak	37.7	0.0	18.9	02/03/2015	31.3	0.0	15.7	Very Poor		2016	AC - Reconstruction (Minor Collector/Local)	$183,628		
0000165150	2522544	HAMMOND ST	LAINE AVE	FLAKE AVE	398	2	1,083	Flexible	Local	None	PLUM ORCHARD	1,000	18	Weak	13.5	0.0	6.8	02/03/2015	10.3	0.0	5.3	Failure		2016	AC - Reconstruction (Minor Collector/Local)	$309,838		
0000165160	2518342	GAWAIN DR	CHEF MENTEUR HWY	CASTLE CT	781	2	2,316	Rigid	Local	None	READ BLVD WEST	1,000	22	Weak	26.5	52.0	39.3	02/10/2015	24.4	49.1	36.8	Very Poor		2016	PCC - Full Depth Slab Repair	$177,980		
0000165170	2521957	GAWAIN DR	CASTLE CT	GRANT ST	261	2	765	Rigid	Local	None	READ BLVD WEST	1,000	22	Weak	21.9	73.7	47.8	02/10/2015	19.9	70.3	45.1	Poor		2016	PCC - Crack/Joint Sealing	$11,791		
0000165180	2522106	GAWAIN DR	GRANT ST	HAMMOND ST	1,509	2	4,078	Flexible	Local	None	READ BLVD WEST	1,000	18	Weak	37.6	61.8	49.7	02/10/2015	31.2	58.6	44.9	Poor		2016	AC - Mill and Overlay	$167,017		
0000165190	2522427	GAWAIN DR	HAMMOND ST	DEAD END	917	2	2,867	Flexible	Local	None	READ BLVD WEST	1,000	18	Weak	28.1	51.3	39.7	02/10/2015	22.2	47.0	34.6	Very Poor		2016	AC - Mill and Overlay with Base Repairs	$176,415		
0000165200	2522108	GALAHAD DR	GRANT ST	HAMMOND ST	1,509	2	4,618	Flexible	Local	None	READ BLVD WEST	1,000	18	Weak	46.8	67.5	57.2	02/10/2015	42.3	64.6	53.5	Poor		2016	AC - Mill and Overlay	$189,130		
0000165210	2522428	GALAHAD DR	HAMMOND ST	PAVE CHANGE	439	2	1,356	Flexible	Local	None	READ BLVD WEST	1,000	18	Weak	30.7	53.8	42.3	02/10/2015	24.3	49.9	37.1	Very Poor		2016	AC - Mill and Overlay with Base Repairs	$83,408		
0000165212	12522428	GALAHAD DR	PAVE CHANGE	PAVE CHANGE	98	2	303	Rigid	Local	None	READ BLVD WEST	1,000	22	Weak	18.1	60.0	38.5	02/10/2015	14.5	57.4	36.0	Very Poor		2016	PCC - Full Depth Slab Repair	$23,250		
0000165214	22522428	GALAHAD DR	PAVE CHANGE	DEAD END	395	2	1,220	Flexible	Local	None	READ BLVD WEST	1,000	18	Weak	44.8	67.0	55.8	02/10/2015	39.8	64.1	52.0	Poor		2016	AC - Mill and Overlay	$49,956		
0000165220	2518341	LANCELOT DR	CHEF MENTEUR HWY	GRANT ST	989	2	3,125	Flexible	Local	None	READ BLVD WEST	1,000	18	Weak	43.9	68.2	56.1	02/10/2015	38.9	65.8	52.2	Poor		2016	AC - Mill and Overlay	$128,006		
0000165230	2522110	LANCELOT DR	GRANT ST	HAMMOND ST	1,507	2	4,588	Flexible	Local	None	READ BLVD WEST	1,000	18	Weak	47.0	69.0	58.0	02/10/2015	42.4	66.2	54.3	Poor		2016	AC - Mill and Overlay	$187,920		
0000165240	2522543	LANCELOT DR	HAMMOND ST	PAVE CHANGE	734	2	2,211	Composite	Local	None	READ BLVD WEST	1,000	26	Weak	28.5	67.3	47.9	02/10/2015	26.4	64.1	45.3	Poor		2016	AC - Mill and Overlay	$90,560		
0000165245	12522543	LANCELOT DR	PAVE CHANGE	DEAD END	212	2	639	Rigid	Local	None	READ BLVD WEST	1,000	22	Weak	39.8	72.8	56.3	02/10/2015	37.4	69.4	53.4	Poor		2016	PCC - Crack/Joint Sealing	$9,837		
0000165250	2518627	ARTHUR DR	CHEF MENTEUR HWY	GRANT ST	962	2	2,993	Flexible	Local	None	READ BLVD WEST	1,000	18	Weak	15.5	0.0	7.8	02/10/2015	12.2	0.0	6.1	Failure		2016	AC - Reconstruction (Minor Collector/Local)	$855,891		
0000165260	2522112	ARTHUR DR	GRANT ST	HAMMOND ST	1,506	2	4,592	Composite	Local	None	READ BLVD WEST	1,000	26	Weak	13.1	0.0	6.6	02/10/2015	11.6	0.0	5.8	Failure		2016	PCC - Reconstruction (Minor Collector/Local)	$2,213,212		
0000165270	2522542	ARTHUR DR	HAMMOND ST	DEAD END	947	2	2,965	Composite	Local	None	READ BLVD WEST	1,000	26	Weak	16.3	0.0	8.2	02/10/2015	14.8	0.0	7.4	Failure		2016	PCC - Reconstruction (Minor Collector/Local)	$1,429,202		
0000165280	2561157	CHARLENE DR	CUL-DE-SAC	GRANT ST	586	2	1,656	Rigid	Local	None	READ BLVD WEST	1,000	22	Weak	24.1	13.2	18.7	02/10/2015	22.0	11.8	16.9	Very Poor		2016	PCC - Reconstruction (Minor Collector/Local)	$798,095		
0000165290	2522841	CHARLENE DR	GRANT ST	HAMMOND ST	1,499	2	4,447	Rigid	Local	None	READ BLVD WEST	1,000	22	Weak	29.9	18.1	24.0	02/10/2015	27.7	16.4	22.1	Very Poor		2016	PCC - Reconstruction (Minor Collector/Local)	$2,143,482		
0000165300	2522930	CHARLENE DR	HAMMOND ST	DEAD END	940	2	2,848	Rigid	Local	None	READ BLVD WEST	1,000	22	Weak	37.2	30.5	33.9	02/10/2015	34.7	28.2	31.5	Very Poor		2016	PCC - Full Depth Slab Repair	$218,870		
0000165310	2522777	KNIGHT DR	CHEF MENTEUR HWY	GRANT ST	984	2	2,962	Flexible	Local	None	READ BLVD WEST	1,000	18	Weak	48.4	78.6	63.5	02/10/2015	43.9	76.5	60.2	Fair		2018	AC - Mill and Overlay	$127,458		
0000165320	2522619	KNIGHT DR	GRANT ST	HAMMOND ST	1,431	2	4,279	Flexible	Local	None	READ BLVD WEST	1,000	18	Weak	52.9	80.8	66.9	02/10/2015	48.9	78.8	63.9	Fair		2019	AC - Mill and Overlay	$188,725		
0000165330	2522931	KNIGHT DR	HAMMOND ST	DEAD END	785	2	2,243	Flexible	Local	None	READ BLVD WEST	1,000	18	Weak	57.9	77.1	67.5	02/10/2015	54.3	74.8	64.6	Fair		2019	AC - Mill and Overlay	$98,950		
0000165340	2522947	CAMELOT DR	CHEF MENTEUR HWY	GRANT ST	1,050	2	3,229	Flexible	Local	None	READ BLVD WEST	1,000	18	Weak	56.4	90.9	73.7	02/10/2015	52.7	89.4	71.1	Good		2021	AC - Mill and Overlay	$149,652		
0000165350	2522621	CAMELOT DR	GRANT ST	HAMMOND ST	1,317	2	3,609	Flexible	Local	None	READ BLVD WEST	1,000	18	Weak	60.2	89.9	75.1	02/10/2015	56.7	88.3	72.5	Good		2022	AC - Mill and Overlay	$171,406		
0000165360	2522932	CAMELOT DR	HAMMOND ST	DEAD END	802	2	1,989	Flexible	Local	None	READ BLVD WEST	1,000	18	Weak	54.3	96.7	75.5	02/10/2015	50.4	95.2	72.8	Good		2022	AC - Mill and Overlay	$94,477		
0000165370	2524865	CERISE AVE	CHEF MENTEUR HWY	GRANT ST	1,042	2	3,200	Rigid	Local	None	READ BLVD WEST	1,000	22	Weak	28.2	55.9	42.1	02/10/2015	26.1	52.7	39.4	Very Poor		2016	PCC - Full Depth Slab Repair	$245,910		
0000165380	2522941	CERISE AVE	GRANT ST	HAMMOND ST	1,299	2	3,865	Rigid	Local	None	READ BLVD WEST	1,000	22	Weak	22.4	27.2	24.9	02/10/2015	20.6	25.1	22.9	Very Poor		2016	PCC - Reconstruction (Minor Collector/Local)	$1,863,061		
0000165390	2522934	CERISE AVE	HAMMOND ST	DEAD END	948	2	2,914	Rigid	Local	None	READ BLVD WEST	1,000	22	Weak	26.5	54.8	40.7	02/10/2015	24.4	51.7	38.1	Very Poor		2016	PCC - Full Depth Slab Repair	$223,890		
0000165400	2522780	GABRIEL DR	GRANT ST	HAMMOND ST	1,292	2	3,968	Rigid	Local	None	READ BLVD WEST	1,000	22	Weak	22.4	27.3	24.9	02/22/2015	20.4	25.2	22.8	Very Poor		2016	PCC - Reconstruction (Minor Collector/Local)	$1,912,547		
0000165410	2522937	GABRIEL DR	HAMMOND ST	EVANGELINE DR	802	2	2,406	Rigid	Local	None	READ BLVD WEST	1,000	22	Weak	15.8	6.5	11.2	02/22/2015	14.2	5.3	9.8	Failure		2016	PCC - Reconstruction (Minor Collector/Local)	$1,159,707		
0000165420	2522936	GABRIEL DR	EVANGELINE DR	DEAD END	142	2	428	Rigid	Local	None	READ BLVD WEST	1,000	22	Weak	22.7	91.2	57.0	02/22/2015	20.7	90.2	55.5	Fair		2017	PCC - Crack/Joint Sealing	$6,764		
0000165430	2522782	EVANGELINE DR	GRANT ST	HAMMOND ST	1,290	2	3,890	Rigid	Local	None	READ BLVD WEST	1,000	22	Weak	24.5	7.9	16.2	02/22/2015	22.4	6.7	14.6	Very Poor		2016	PCC - Reconstruction (Minor Collector/Local)	$1,875,058		
0000165440	2522938	EVANGELINE DR	HAMMOND ST	GABRIEL DR	927	2	3,020	Rigid	Local	None	READ BLVD WEST	1,000	22	Weak	16.3	36.1	26.2	02/22/2015	14.7	33.6	24.2	Very Poor		2016	PCC - Reconstruction (Minor Collector/Local)	$1,455,659		
0000165450	2518638	LONGFELLOW DR	CHEF MENTEUR HWY	GRANT ST	904	2	2,707	Rigid	Local	None	READ BLVD WEST	1,000	22	Weak	24.5	0.0	12.3	02/22/2015	22.4	0.0	11.2	Very Poor		2016	PCC - Reconstruction (Minor Collector/Local)	$1,304,791		
0000165460	2522872	LONGFELLOW DR	GRANT ST	HAMMOND ST	1,291	2	3,936	Rigid	Local	None	READ BLVD WEST	1,000	22	Weak	17.6	0.0	8.8	02/22/2015	15.9	0.0	8.0	Failure		2016	PCC - Reconstruction (Minor Collector/Local)	$1,897,230		
0000165470	2522939	LONGFELLOW DR	HAMMOND ST	DEAD END	925	2	2,820	Rigid	Local	None	READ BLVD WEST	1,000	22	Weak	11.6	0.0	5.8	02/22/2015	10.3	0.0	5.2	Failure		2016	PCC - Reconstruction (Minor Collector/Local)	$1,359,365		
0000165480	2523268	PERRAULT WK	CHEF MENTEUR HWY	GRANT ST & PERRAULT WALK	862	2	1,731	Flexible	Local	None	READ BLVD WEST	1,000	18	Weak	44.6	61.7	53.2	02/22/2015	39.8	58.4	49.1	Poor		2016	AC - Mill and Overlay	$70,886		
0000165490	2530337	PERRAULT WALK	PERRAULT WK & GRANT ST	HAMMOND ST	1,283	2	2,354	Flexible	Local	None	READ BLVD WEST	1,000	18	Weak	58.8	65.8	62.3	02/22/2015	55.2	62.9	59.1	Fair		2018	AC - Mill and Overlay	$101,279		
0000165500	2530331	PERRAULT WALK	HAMMOND ST	DEAD END	818	2	2,178	Flexible	Local	None	READ BLVD WEST	1,000	18	Weak	45.3	85.0	65.2	02/22/2015	40.7	83.1	61.9	Fair		2018	AC - Mill and Overlay	$93,711		
0000165510	2518635	MARQUE DR	CHEF MENTEUR HWY	GRANT ST	842	2	2,583	Rigid	Local	None	READ BLVD WEST	1,000	22	Weak	33.2	64.0	48.6	02/22/2015	30.8	60.4	45.6	Poor		2016	PCC - Crack/Joint Sealing	$39,795		
0000165520	2522955	MARQUE DR	GRANT ST	SPRINGWOOD ST	492	4	2,313	Rigid	Local	None	READ BLVD WEST	1,000	22	Weak	33.4	41.0	37.2	02/22/2015	31.0	38.6	34.8	Very Poor		2016	PCC - Full Depth Slab Repair	$177,775		
0000165530	2522874	MARQUE DR	SPRINGWOOD ST	HAMMOND ST	785	2	2,409	Rigid	Local	None	READ BLVD WEST	1,000	22	Weak	7.6	0.0	3.8	02/22/2015	6.4	0.0	3.2	Failure		2016	PCC - Reconstruction (Minor Collector/Local)	$1,161,207		
0000165540	2522864	MARQUE DR	HAMMOND ST	DEAD END	964	2	2,932	Rigid	Local	None	READ BLVD WEST	1,000	22	Weak	29.2	27.5	28.4	02/22/2015	27.0	25.4	26.2	Very Poor		2016	PCC - Full Depth Slab Repair	$225,282		
0000165550	2518636	HICKERSON DR	CHEF MENTEUR HWY	GRANT ST	799	2	2,461	Rigid	Local	None	READ BLVD WEST	1,000	22	Weak	37.0	56.5	46.8	02/22/2015	34.5	53.2	43.9	Poor		2016	PCC - Crack/Joint Sealing	$37,912		
0000165560	2522876	HICKERSON DR	SPRINGWOOD ST	HAMMOND ST	784	2	2,347	Rigid	Local	None	READ BLVD WEST	1,000	22	Weak	13.0	7.0	10.0	02/22/2015	11.6	5.8	8.7	Failure		2016	PCC - Reconstruction (Minor Collector/Local)	$1,131,162		
0000165570	2522865	HICKERSON DR	HAMMOND ST	DEAD END	881	2	2,636	Rigid	Local	None	READ BLVD WEST	1,000	22	Weak	8.7	0.0	4.4	02/22/2015	7.5	0.0	3.8	Failure		2016	PCC - Reconstruction (Minor Collector/Local)	$1,270,622		
0000165580	2522878	EUNICE DR	SPRINGWOOD ST	HAMMOND ST	784	2	2,398	Rigid	Local	None	READ BLVD WEST	1,000	22	Weak	27.2	12.6	19.9	02/22/2015	25.1	11.3	18.2	Very Poor		2016	PCC - Reconstruction (Minor Collector/Local)	$1,155,958		
0000165590	2527243	EUNICE DR	HAMMOND ST	DEAD END	917	2	2,774	Rigid	Local	None	READ BLVD WEST	1,000	22	Weak	31.8	19.7	25.8	02/22/2015	29.5	17.8	23.7	Very Poor		2016	PCC - Reconstruction (Minor Collector/Local)	$1,337,300		
0000165600	2561150	CITRUS DR	CUL-DE-SAC	GRANT ST	469	2	1,245	Rigid	Local	None	READ BLVD WEST	1,000	22	Weak	12.1	0.0	6.1	02/22/2015	10.8	0.0	5.4	Failure		2016	PCC - Reconstruction (Minor Collector/Local)	$600,044		
0000165610	2523017	CITRUS DR	GRANT ST	SPRINGWOOD ST	461	4	2,192	Rigid	Local	None	READ BLVD WEST	1,000	22	Weak	32.7	22.1	27.4	02/22/2015	30.3	20.1	25.2	Very Poor		2016	PCC - Full Depth Slab Repair	$168,468		
0000165620	2523012	CITRUS DR	SPRINGWOOD ST	HAMMOND ST	785	2	2,424	Rigid	Local	None	READ BLVD WEST	1,000	22	Weak	25.6	10.6	18.1	02/22/2015	23.5	9.4	16.5	Very Poor		2016	PCC - Reconstruction (Minor Collector/Local)	$1,168,330		
0000165630	2522868	CITRUS DR	HAMMOND ST	DEAD END	941	2	2,832	Rigid	Local	None	READ BLVD WEST	1,000	22	Weak	35.6	63.1	49.4	02/22/2015	33.1	59.5	46.3	Poor		2016	PCC - Crack/Joint Sealing	$43,636		
0000165640	2523014	DONNA DR	GRANT ST	HAMMOND ST	1,235	2	3,374	Rigid	Local	None	READ BLVD WEST	1,000	22	Weak	20.7	0.0	10.4	02/22/2015	18.8	0.0	9.4	Failure		2016	PCC - Reconstruction (Minor Collector/Local)	$1,626,450		
0000165650	2522869	DONNA DR	HAMMOND ST	DEAD END	946	2	2,908	Rigid	Local	None	READ BLVD WEST	1,000	22	Weak	26.3	11.4	18.9	02/22/2015	24.2	10.1	17.2	Very Poor		2016	PCC - Reconstruction (Minor Collector/Local)	$1,401,514		
0000165660	2527247	ROSALIA DR	GRANT ST	HAMMOND ST	1,226	2	3,698	Rigid	Local	None	READ BLVD WEST	1,000	22	Weak	20.3	0.0	10.2	02/22/2015	18.4	0.0	9.2	Failure		2016	PCC - Reconstruction (Minor Collector/Local)	$1,782,673		
0000165670	2522870	ROSALIA DR	HAMMOND ST	DEAD END	990	2	3,057	Rigid	Local	None	READ BLVD WEST	1,000	22	Weak	15.6	0.0	7.8	02/22/2015	14.1	0.0	7.1	Failure		2016	PCC - Reconstruction (Minor Collector/Local)	$1,473,440		
0000165680	2527248	CHARLMARK DR	GRANT ST	HAMMOND ST	1,211	2	3,603	Rigid	Local	None	READ BLVD WEST	1,000	22	Weak	35.5	65.1	50.3	02/22/2015	33.0	61.4	47.2	Poor		2016	PCC - Crack/Joint Sealing	$55,514		
0000165690	2527245	PERELLI DR	GRANT ST	HAMMOND ST	1,190	2	3,541	Rigid	Local	None	READ BLVD WEST	1,000	22	Weak	29.9	69.2	49.6	02/22/2015	27.7	65.7	46.7	Poor		2016	PCC - Crack/Joint Sealing	$54,550		
0000165700	2522867	PERELLI DR	HAMMOND ST	DEAD END	1,230	4	5,840	Rigid	Local	None	READ BLVD WEST	1,000	22	Weak	35.1	47.1	41.1	02/22/2015	32.6	44.2	38.4	Very Poor		2016	PCC - Full Depth Slab Repair	$448,753		
0000165710	2518634	LURLINE ST	CHEF MENTEUR HWY	GRANT ST	550	2	1,780	Rigid	Local	None	READ BLVD WEST	1,000	22	Weak	17.8	13.4	15.6	02/10/2015	16.1	12.0	14.1	Very Poor		2016	PCC - Reconstruction (Minor Collector/Local)	$858,078		
0000165720	2527249	LURLINE ST	GRANT ST	HAMMOND ST	1,175	2	3,513	Rigid	Local	None	READ BLVD WEST	1,000	22	Weak	15.2	0.0	7.6	02/10/2015	13.7	0.0	6.9	Failure		2016	PCC - Reconstruction (Minor Collector/Local)	$1,693,395		
0000165730	2523030	LURLINE ST	HAMMOND ST	DEAD END	1,261	2	3,863	Rigid	Local	None	READ BLVD WEST	1,000	22	Weak	24.9	46.8	35.9	02/10/2015	22.8	43.9	33.4	Very Poor		2016	PCC - Full Depth Slab Repair	$296,841		
0000165740	2523032	SANDALWOOD ST	GRANT ST	HAMMOND ST	1,165	2	3,467	Rigid	Local	None	READ BLVD WEST	1,000	22	Weak	37.5	75.0	56.3	02/10/2015	35.0	71.7	53.4	Poor		2016	PCC - Crack/Joint Sealing	$53,405		
0000165750	2523025	SANDALWOOD ST	HAMMOND ST	DEAD END	1,299	2	3,865	Flexible	Local	None	READ BLVD WEST	1,000	18	Weak	72.8	89.8	81.3	02/10/2015	70.2	88.2	79.2	Good		2025	AC - Mill and Overlay	$197,715		
0000165760	2523037	REDWOOD ST	GRANT ST	HAMMOND ST	1,156	2	3,440	Flexible	Local	None	READ BLVD WEST	1,000	18	Weak	73.6	96.0	84.8	02/10/2015	71.1	94.6	82.9	Good		2026	AC - Mill and Overlay	$180,351		
0000165770	2523027	REDWOOD ST	HAMMOND ST	DEAD END	1,339	2	3,989	Flexible	Local	None	READ BLVD WEST	1,000	18	Weak	70.9	95.7	83.3	02/10/2015	68.2	94.3	81.3	Good		2026	AC - Mill and Overlay	$209,136		
0000165780	2521960	CASTLE CT	GAWAIN DR	CUL-DE-SAC	405	2	1,025	Rigid	Local	None	READ BLVD WEST	1,000	22	Weak	25.2	32.3	28.8	02/10/2015	23.1	29.9	26.5	Very Poor		2016	PCC - Full Depth Slab Repair	$78,740		
0000165790	2521956	GRANT ST	DEAD END	GAWAIN DR	122	2	372	Flexible	Local	None	READ BLVD WEST	1,000	18	Weak	7.4	9.2	8.3	02/10/2015	5.7	7.2	6.5	Failure		2016	AC - Reconstruction (Minor Collector/Local)	$106,478		
0000165800	2521959	GRANT ST	GAWAIN DR	GALAHAD DR	240	2	739	Flexible	Local	None	READ BLVD WEST	1,000	18	Weak	29.8	44.7	37.3	02/10/2015	23.6	39.9	31.8	Very Poor		2016	AC - Mill and Overlay with Base Repairs	$45,499		

DRAFT

Appendix A RoadMatrix Section Attributes

															Field Measured Conditions				2016 Predicted Conditions										
SectionID	SEGMENTID	Street	From	To	Length (ft)	Lanes	Area (yd^2)	Pavement Type	Functional Class	FHWA Route	Neighborhood	AADT	EGT	Subgrade Strength	RCI	SDI	PCI	PCI Date	RCIYr1	SDIYr1	PCIYr1	PCI Class	Destroyed Road	Need Year (Adjusted)	Need Recommended Rehab (PCI Trigger)	Need Cost (PCI Trigger)	Last Rehab	Last Rehab Date
0000165810	2521961	GRANT ST	GALAHAD DR	LANCELOT DR	240	2	737	Flexible	Local	None	READ BLVD WEST	1,000	18	Weak	47.8	48.4	48.1	02/10/2015	43.3	43.9	43.6	Poor		2016	AC - Mill and Overlay	$30,178		
0000165820	2522942	GRANT ST	LANCELOT DR	ARTHUR DR	241	2	729	Flexible	Local	None	READ BLVD WEST	1,000	18	Weak	63.8	51.0	57.4	02/10/2015	60.8	46.7	53.8	Poor		2016	AC - Mill and Overlay	$29,864		
0000165830	2522944	GRANT ST	ARTHUR DR	PAVE CHANGE	122	2	367	Flexible	Local	None	READ BLVD WEST	1,000	18	Weak	11.4	59.0	35.2	02/10/2015	8.9	55.4	32.2	Very Poor		2016	AC - Mill and Overlay with Base Repairs	$22,554		
0000165835	12522944	GRANT ST	PAVE CHANGE	CHARLENE DR	100	2	300	Rigid	Local	None	READ BLVD WEST	1,000	22	Weak	15.0	50.2	32.6	02/10/2015	13.5	47.3	30.4	Very Poor		2016	PCC - Full Depth Slab Repair	$23,087		
0000165840	2522948	GRANT ST	CHARLENE DR	PAVE CHANGE	102	2	314	Flexible	Local	None	READ BLVD WEST	1,000	18	Weak	29.9	71.0	50.5	02/10/2015	23.7	68.3	46.0	Poor		2016	AC - Mill and Overlay	$12,843		
0000165845	12522948	GRANT ST	PAVE CHANGE	KNIGHT DR	133	2	409	Rigid	Local	None	READ BLVD WEST	1,000	22	Weak	10.0	75.8	42.9	02/10/2015	8.8	72.5	40.7	Poor		2016	PCC - Crack/Joint Sealing	$6,299		
0000165850	2522946	GRANT ST	KNIGHT DR	CAMELOT DR	264	2	803	Rigid	Local	None	READ BLVD WEST	1,000	22	Weak	18.2	14.6	16.4	02/10/2015	16.5	13.1	14.8	Very Poor		2016	PCC - Reconstruction (Minor Collector/Local)	$387,105		
0000165860	2522950	GRANT ST	CAMELOT DR	PAVE CHANGE	121	2	349	Rigid	Local	None	READ BLVD WEST	1,000	22	Weak	37.6	96.4	67.0	02/10/2015	35.1	95.8	65.5	Fair		2024	PCC - Crack/Joint Sealing	$6,549		
0000165865	12522950	GRANT ST	PAVE CHANGE	CERISE AVE	121	2	349	Flexible	Local	None	READ BLVD WEST	1,000	18	Weak	40.1	63.2	51.7	02/10/2015	34.0	60.1	47.1	Poor		2016	AC - Mill and Overlay	$14,290		
0000165870	2522952	GRANT ST	CERISE AVE	GABRIEL DR	279	2	844	Rigid	Local	None	READ BLVD WEST	1,000	22	Weak	21.6	36.2	28.9	02/10/2015	19.6	33.7	26.7	Very Poor		2016	PCC - Full Depth Slab Repair	$64,839		
0000165880	2522953	GRANT ST	GABRIEL DR	EVANGELINE DR	228	2	691	Rigid	Local	None	READ BLVD WEST	1,000	22	Weak	38.2	16.5	27.4	02/10/2015	35.7	14.9	25.3	Very Poor		2016	PCC - Full Depth Slab Repair	$53,091		
0000165890	2522954	GRANT ST	EVANGELINE DR	BUNDY RD	227	2	696	Rigid	Local	None	READ BLVD WEST	1,000	22	Weak	42.2	88.5	65.4	02/10/2015	39.7	87.0	63.4	Fair		2020	PCC - Crack/Joint Sealing	$11,830		
0000165900	2518741	GRANT ST	BUNDY RD	LONGFELLOW DR	227	2	682	Rigid	Local	None	READ BLVD WEST	1,000	22	Weak	28.0	37.4	32.8	02/10/2015	25.9	35.1	30.5	Very Poor		2016	PCC - Full Depth Slab Repair	$52,425		
0000165910	2523005	GRANT ST	LONGFELLOW DR	PERRAULT WALK & PERRAULT WK	288	2	872	Rigid	Local	None	READ BLVD WEST	1,000	22	Weak	27.3	32.4	29.9	02/10/2015	25.2	30.0	27.6	Very Poor		2016	PCC - Full Depth Slab Repair	$67,034		
0000165920	2519596	GRANT ST	PERRAULT WALK & PERRAULT WK	MARQUE DR	165	2	506	Rigid	Local	None	READ BLVD WEST	1,000	22	Weak	25.2	81.8	53.5	02/10/2015	23.1	79.2	51.2	Poor		2016	PCC - Crack/Joint Sealing	$7,792		
0000165930	2523007	GRANT ST	MARQUE DR	HICKERSON DR	289	2	1,282	Rigid	Local	None	READ BLVD WEST	1,000	22	Weak	36.7	84.2	60.5	02/10/2015	34.2	82.0	58.1	Fair		2018	PCC - Crack/Joint Sealing	$20,743		
0000165940	2522762	GRANT ST	HICKERSON DR	CITRUS DR	411	2	1,931	Rigid	Local	None	READ BLVD WEST	1,000	22	Weak	45.8	66.3	56.1	02/10/2015	42.9	62.7	52.8	Poor		2016	PCC - Crack/Joint Sealing	$29,752		
0000165950	2522764	GRANT ST	CITRUS DR	DONNA DR	221	2	695	Rigid	Local	None	READ BLVD WEST	1,000	22	Weak	20.2	39.8	30.0	02/10/2015	18.3	37.4	27.9	Very Poor		2016	PCC - Full Depth Slab Repair	$53,398		
0000165960	2522765	GRANT ST	DONNA DR	ROSALIA DR	191	2	595	Rigid	Local	None	READ BLVD WEST	1,000	22	Weak	51.5	93.8	72.7	02/10/2015	48.6	93.5	71.0	Good		2025	PCC - Crack/Joint Sealing	$11,445		
0000165970	2522766	GRANT ST	ROSALIA DR	CHARLMARK DR	257	2	804	Rigid	Local	None	READ BLVD WEST	1,000	22	Weak	37.5	52.3	44.9	02/10/2015	35.0	49.4	42.2	Poor		2016	PCC - Crack/Joint Sealing	$12,388		
0000165980	2523105	GRANT ST	CHARLMARK DR	PERELLI DR	280	2	831	Rigid	Local	None	READ BLVD WEST	1,000	22	Weak	35.2	78.2	56.7	02/10/2015	32.7	75.2	54.0	Poor		2016	PCC - Crack/Joint Sealing	$12,802		
0000165990	2523096	GRANT ST	PERELLI DR	LURLINE ST	270	2	819	Rigid	Local	None	READ BLVD WEST	1,000	22	Weak	33.9	57.3	46.6	02/10/2015	29.6	53.9	41.8	Poor		2016	PCC - Crack/Joint Sealing	$12,617		
0000166000	2523098	GRANT ST	LURLINE ST	SANDALWOOD ST	257	2	787	Rigid	Local	None	READ BLVD WEST	1,000	22	Weak	32.5	67.6	50.1	02/10/2015	30.1	64.0	47.1	Poor		2016	PCC - Crack/Joint Sealing	$12,128		
0000166010	2523101	GRANT ST	SANDALWOOD ST	REDWOOD ST	259	2	764	Rigid	Local	None	READ BLVD WEST	1,000	22	Weak	45.6	78.4	62.0	02/10/2015	42.8	75.5	59.2	Fair		2018	PCC - Crack/Joint Sealing	$12,362		
0000166020	2523103	GRANT ST	REDWOOD ST	PAVE CHANGE	127	2	374	Rigid	Local	None	READ BLVD WEST	1,000	22	Weak	48.3	97.1	72.7	02/10/2015	45.4	96.6	71.0	Good		2027	PCC - Crack/Joint Sealing	$7,564		
0000166025	12523103	GRANT ST	PAVE CHANGE	READ BLVD	125	2	368	Flexible	Local	None	READ BLVD WEST	1,000	18	Weak	17.8	12.3	15.1	02/10/2015	14.0	9.5	11.8	Very Poor		2016	AC - Reconstruction (Minor Collector/Local)	$105,334		
0000166030	2522956	SPRINGWOOD ST	MARQUE DR	HICKERSON DR	238	4	1,100	Rigid	Local	None	READ BLVD WEST	1,000	22	Weak	40.2	29.6	34.9	02/22/2015	37.8	27.4	32.6	Very Poor		2016	PCC - Full Depth Slab Repair	$84,537		
0000166040	2523015	SPRINGWOOD ST	HICKERSON DR	EUNICE DR	241	4	1,142	Rigid	Local	None	READ BLVD WEST	1,000	22	Weak	33.1	4.2	18.7	02/22/2015	30.7	3.0	16.9	Very Poor		2016	PCC - Reconstruction (Minor Collector/Local)	$550,237		
0000166050	2523016	SPRINGWOOD ST	EUNICE DR	CITRUS DR	242	4	1,086	Rigid	Local	None	READ BLVD WEST	1,000	22	Weak	28.7	28.5	28.6	02/22/2015	26.6	26.4	26.5	Very Poor		2016	PCC - Full Depth Slab Repair	$83,453		
0000166060	2522107	HAMMOND ST	DEAD END	GAWAIN DR	114	2	538	Composite	Local	None	READ BLVD WEST	1,000	26	Weak	35.1	55.1	45.1	02/10/2015	32.8	52.1	42.5	Poor		2016	AC - Mill and Overlay	$22,022		
0000166070	2527068	HAMMOND ST	GAWAIN DR	GALAHAD DR	241	2	1,116	Composite	Local	None	READ BLVD WEST	1,000	26	Weak	38.6	44.1	41.4	02/10/2015	36.4	41.7	39.1	Very Poor		2016	AC - Mill and Overlay with Base Repairs	$68,675		
0000166080	2522109	HAMMOND ST	GALAHAD DR	LANCELOT DR	239	2	1,100	Composite	Local	None	READ BLVD WEST	1,000	26	Weak	51.8	50.5	51.2	02/10/2015	49.1	47.8	48.5	Poor		2016	AC - Mill and Overlay	$45,064		
0000166090	2522111	HAMMOND ST	LANCELOT DR	ARTHUR DR	240	2	1,069	Composite	Local	None	READ BLVD WEST	1,000	26	Weak	56.9	48.0	52.5	02/10/2015	53.8	45.2	49.5	Poor		2016	AC - Mill and Overlay	$43,799		
0000166100	2522940	HAMMOND ST	ARTHUR DR	PAVE CHANGE	119	2	554	Flexible	Local	None	READ BLVD WEST	1,000	18	Weak	45.1	59.2	52.2	02/10/2015	40.5	55.7	48.1	Poor		2016	AC - Mill and Overlay	$22,709		
0000166105	12522940	HAMMOND ST	PAVE CHANGE	CHARLENE DR	103	2	480	Rigid	Local	None	READ BLVD WEST	1,000	22	Weak	20.5	48.8	34.7	02/10/2015	18.6	45.9	32.3	Very Poor		2016	PCC - Full Depth Slab Repair	$36,877		
0000166110	2522618	HAMMOND ST	CHARLENE DR	KNIGHT DR	224	2	1,037	Composite	Local	None	READ BLVD WEST	1,000	26	Weak	29.4	68.4	48.9	02/10/2015	27.4	65.2	46.3	Poor		2016	AC - Mill and Overlay	$42,479		
0000166120	2522620	HAMMOND ST	KNIGHT DR	CAMELOT DR	243	2	1,128	Rigid	Local	None	READ BLVD WEST	1,000	22	Weak	22.8	58.9	40.9	02/10/2015	20.8	55.4	38.1	Very Poor		2016	PCC - Full Depth Slab Repair	$86,689		
0000166130	2522622	HAMMOND ST	CAMELOT DR	CERISE AVE	242	2	914	Composite	Local	None	READ BLVD WEST	1,000	26	Weak	42.5	56.1	49.3	02/10/2015	40.1	53.1	46.6	Poor		2016	AC - Mill and Overlay	$37,455		
0000166140	2522778	HAMMOND ST	CERISE AVE	GABRIEL DR	279	2	915	Rigid	Local	None	READ BLVD WEST	1,000	26	Weak	19.5	55.9	37.7	02/10/2015	17.8	52.9	35.4	Very Poor		2016	PCC - Full Depth Slab Repair	$70,295		
0000166150	2522781	HAMMOND ST	GABRIEL DR	EVANGELINE DR	228	2	1,062	Rigid	Local	None	READ BLVD WEST	1,000	22	Weak	25.0	52.8	38.9	02/10/2015	22.9	49.8	36.4	Very Poor		2016	PCC - Full Depth Slab Repair	$81,643		
0000166160	2527241	HAMMOND ST	EVANGELINE DR	PAVE CHANGE	138	2	655	Composite	Local	None	READ BLVD WEST	1,000	26	Weak	48.7	60.6	54.7	02/10/2015	45.9	57.4	51.7	Poor		2016	AC - Mill and Overlay	$26,828		
0000166165	12527241	HAMMOND ST	PAVE CHANGE	BUNDY RD	88	2	418	Rigid	Local	None	READ BLVD WEST	1,000	22	Weak	29.2	86.7	58.0	02/10/2015	27.0	85.1	56.1	Fair		2017	PCC - Crack/Joint Sealing	$6,595		
0000166170	2518095	HAMMOND ST	BUNDY RD	LONGFELLOW DR	227	2	1,038	Composite	Local	None	READ BLVD WEST	1,000	26	Weak	44.2	68.4	56.3	02/10/2015	41.7	65.2	53.5	Poor		2016	AC - Mill and Overlay	$42,511		
0000166180	2522873	HAMMOND ST	LONGFELLOW DR	PAVE CHANGE	113	2	520	Composite	Local	None	READ BLVD WEST	1,000	26	Weak	32.0	52.5	42.3	02/10/2015	29.7	49.7	39.7	Very Poor		2016	AC - Mill and Overlay with Base Repairs	$31,996		
0000166185	12522873	HAMMOND ST	PAVE CHANGE	PERRAULT WALK	173	2	796	Rigid	Local	None	READ BLVD WEST	1,000	22	Weak	36.0	85.5	60.8	02/10/2015	33.5	83.7	58.6	Fair		2018	PCC - Crack/Joint Sealing	$12,887		
0000166190	2530336	HAMMOND ST	PERRAULT WALK	MARQUE DR	142	2	625	Rigid	Local	None	READ BLVD WEST	1,000	22	Weak	32.0	87.0	59.5	02/10/2015	29.6	85.5	57.6	Fair		2018	PCC - Crack/Joint Sealing	$10,111		
0000166200	2522875	HAMMOND ST	MARQUE DR	HICKERSON DR	240	2	1,104	Composite	Local	None	READ BLVD WEST	1,000	26	Weak	44.8	62.5	53.7	02/10/2015	42.3	59.2	50.8	Poor		2016	AC - Mill and Overlay	$45,228		
0000166210	2522877	HAMMOND ST	HICKERSON DR	EUNICE DR	242	2	1,148	Rigid	Local	None	READ BLVD WEST	1,000	22	Weak	42.4	73.2	57.8	02/10/2015	39.9	69.8	54.9	Poor		2016	PCC - Crack/Joint Sealing	$17,693		
0000166220	2523011	HAMMOND ST	EUNICE DR	CITRUS DR	243	2	1,118	Rigid	Local	None	READ BLVD WEST	1,000	22	Weak	22.3	78.9	50.6	02/10/2015	20.3	76.0	48.2	Poor		2016	PCC - Crack/Joint Sealing	$17,225		
0000166230	2523013	HAMMOND ST	CITRUS DR	DONNA DR	217	2	1,011	Rigid	Local	None	READ BLVD WEST	1,000	22	Weak	32.0	61.8	46.9	02/10/2015	29.6	58.3	44.0	Poor		2016	PCC - Crack/Joint Sealing	$15,575		
0000166240	2527246	HAMMOND ST	DONNA DR	ROSALIA DR	193	2	899	Rigid	Local	None	READ BLVD WEST	1,000	22	Weak	38.8	66.2	52.5	02/10/2015	36.3	62.5	49.4	Poor		2016	PCC - Crack/Joint Sealing	$13,851		
0000166250	2523020	HAMMOND ST	ROSALIA DR	CHARLMARK DR	258	2	1,187	Rigid	Local	None	READ BLVD WEST	1,000	22	Weak	40.0	93.7	66.9	02/10/2015	37.6	93.2	65.4	Fair		2023	PCC - Crack/Joint Sealing	$21,739		
0000166260	2522760	HAMMOND ST	CHARLMARK DR	PERELLI DR	288	2	1,327	Rigid	Local	None	READ BLVD WEST	1,000	22	Weak	41.1	77.5	59.3	02/10/2015	38.7	74.4	56.6	Fair		2017	PCC - Crack/Joint Sealing	$20,955		
0000166270	2523094	HAMMOND ST	PERELLI DR	LURLINE ST	260	2	1,205	Rigid	Local	None	READ BLVD WEST	1,000	22	Weak	30.3	79.5	54.9	02/10/2015	28.0	76.7	52.4	Poor		2016	PCC - Crack/Joint Sealing	$18,559		
0000166280	2523031	HAMMOND ST	LURLINE ST	SANDALWOOD ST	258	2	1,188	Rigid	Local	None	READ BLVD WEST	1,000	22	Weak	34.0	21.4	27.7	02/10/2015	31.6	19.4	25.5	Very Poor		2016	PCC - Full Depth Slab Repair	$91,265		
0000166290	2523036	HAMMOND ST	SANDALWOOD ST	REDWOOD ST	258	2	1,187	Rigid	Local	None	READ BLVD WEST	1,000	22	Weak	36.5	28.3	32.4	02/10/2015	34.0	26.2	30.1	Very Poor		2016	PCC - Full Depth Slab Repair	$91,223		
0000166300	2523039	HAMMOND ST	REDWOOD ST	PAVE CHANGE	126	2	481	Rigid	Local	None	READ BLVD WEST	1,000	22	Weak	42.2	41.9	42.1	02/10/2015	39.7	39.4	39.6	Very Poor		2016	PCC - Full Depth Slab Repair	$36,979		
0000166305	12523039	HAMMOND ST	PAVE CHANGE	READ BLVD	127	2	485	Flexible	Local	None	READ BLVD WEST	1,000	18	Weak	33.8	69.1	51.5	02/10/2015	27.0	66.3	46.7	Poor		2016	AC - Mill and Overlay	$19,865		
0000166310	2518828	HAMMOND ST	READ BLVD	WARREN DR	671	2	2,098	Flexible	Local	None	READ BLVD EAST	1,000	18	Weak	25.6	0.0	12.8	02/10/2015	20.0	0.0	10.0	Very Poor		2016	AC - Reconstruction (Minor Collector/Local)	$599,976		
0000166320	2518542	WARREN DR	DEAD END	SPRINGWOOD ST	124	2	386	Flexible	Local	None	READ BLVD EAST	1,000	18	Weak	13.7	14.5	14.1	02/10/2015	10.6	11.3	11.0	Very Poor		2016	AC - Reconstruction (Minor Collector/Local)	$110,291		
0000166330	2522979	WARREN DR	SPRINGWOOD ST	PRENTISS AVE & DREUX AVE	252	2	794	Flexible	Local	None	READ BLVD EAST	1,000	18	Weak	19.8	8.8	14.3	02/10/2015	15.3	6.8	11.1	Very Poor		2016	AC - Reconstruction (Minor Collector/Local)	$227,001		
0000166340	2522977	WARREN DR	PRENTISS AVE & DREUX AVE	AIRWOOD ST	250	2	752	Flexible	Local	None	READ BLVD EAST	1,000	18	Weak	9.4	14.0	11.7	02/10/2015	7.4	10.9	9.2	Failure		2016	AC - Reconstruction (Minor Collector/Local)	$215,053		
0000166350	2523093	WARREN DR	AIRWOOD ST	HAMMOND ST	249	2	738	Flexible	Local	None	READ BLVD EAST	1,000	18	Weak	1.4	0.0	0.7	02/10/2015	0.9	0.0	0.5	Failure		2016	AC - Reconstruction (Minor Collector/Local)	$210,922		
0000166360	2523091	WARREN DR	HAMMOND ST	HILLWOOD ST	251	2	731	Flexible	Local	None	READ BLVD EAST	1,000	18	Weak	14.3	1.0	7.7	02/10/2015	11.1	0.6	5.9	Failure		2016	AC - Reconstruction (Minor Collector/Local)	$208,952		
0000166370	2523051	WARREN DR	HILLWOOD ST	LAKEWOOD ST	250	2	742	Flexible	Local	None	READ BLVD EAST	1,000	18	Weak	16.5	0.0	8.3	02/10/2015	13.0	0.0	6.5	Failure		2016	AC - Reconstruction (Minor Collector/Local)	$212,098		
0000166380	2523048	WARREN DR	LAKEWOOD ST	PRESSBURG ST	250	2	777	Flexible	Local	None	READ BLVD EAST	1,000	18	Weak	11.3	35.9	23.6	02/10/2015	8.8	29.2	19.0	Very Poor		2016	AC - Reconstruction (Minor Collector/Local)	$222,203		
0000166390	2523044	WARREN DR	PRESSBURG ST	SEAWOOD ST	251	2	748	Flexible	Local	None	READ BLVD EAST	1,000	18	Weak	7.7	9.3	8.5	02/10/2015	6.0	7.3	6.7	Failure		2016	AC - Reconstruction (Minor Collector/Local)	$213,814		
0000166400	2523042	WARREN DR	SEAWOOD ST	DEAD END	484	2	1,396	Flexible	Local	None	READ BLVD EAST	1,000	18	Weak	6.2	0.0	3.1	02/10/2015	4.8	0.0	2.4	Failure		2016	AC - Reconstruction (Minor Collector/Local)	$399,253		
0000166410	2526649	CARDENAS DR	CHIEF MENTEUR HWY	PRENTISS AVE	893	2	2,791	Rigid	Local	None	READ BLVD EAST	1,000	22	Weak	41.0	97.8	69.4	02/10/2015	38.6	97.2	67.9	Fair		2025	PCC - Crack/Joint Sealing	$55,700		
0000166420	2523052	CARDENAS DR	PRENTISS AVE	PRESSBURG ST	1,242	2	3,773	Rigid	Local	None	READ BLVD EAST	1,000	22	Weak	41.4	97.6	69.5	02/10/2015	39.0	97.0	68.0	Fair		2025	PCC - Crack/Joint Sealing	$72,589		
0000166430	2523045	CARDENAS DR	PRESSBURG ST	DEAD END	582	2	1,769	Rigid	Local	None	READ BLVD EAST	1,000	22	Weak	44.6	97.7	71.2	02/10/2015	41.9	97.1	69.5	Fair		2026	PCC - Crack/Joint Sealing	$34,879		
0000166440	2526651	SIERRA MADRE DR	CHIEF MENTEUR HWY	PRENTISS AVE	889	2	2,932	Rigid	Local	None	READ BLVD EAST	1,000	22	Weak	15.8	0.0	7.9	02/10/2015	14.2	0.0	7.1	Failure		2016	PCC - Reconstruction (Minor Collector/Local)	$1,413,135		
0000166450	2523054	SIERRA MADRE DR	PRENTISS AVE	PRESSBURG ST	1,198	2	3,787	Rigid	Local	None	READ BLVD EAST	1,000	22	Weak	21.2	4.3	12.8	02/10/2015	19.2	3.1	11.2	Very Poor		2016	PCC - Reconstruction (Minor Collector/Local)	$1,825,358		
0000166460	2523046	SIERRA MADRE DR	PRESSBURG ST	DEAD END	613	2	1,628	Rigid	Local	None	READ BLVD EAST	1,000	22	Weak	15.6	22.2	18.9	02/10/2015	14.1	20.2	17.2	Very Poor		2016	PCC - Reconstruction (Minor Collector/Local)	$784,653		
0000166470	2526650	CORONADO DR	CHIEF MENTEUR HWY	PRENTISS AVE	945	2	2,862	Rigid	Local	None	READ BLVD EAST	1,000	22	Weak	9.5	0.0	4.8	02/10/2015	8.3	0.0	4.2	Failure		2016	PCC - Reconstruction (Minor Collector/Local)	$1,379,663		
0000166480	2522986	CORONADO DR	PRENTISS AVE	PRESSBURG ST	1,096	2	3,362	Rigid	Local	None	READ BLVD EAST	1,000	22	Weak	23.3	0.0	11.7	02/10/2015	21.2	0.0	10.6	Very Poor		2016	PCC - Reconstruction (Minor Collector/Local)	$1,620,666		
0000166490	2522981	CORONADO DR	PRESSBURG ST	DEAD END	644	2	1,951	Rigid	Local	None	READ BLVD EAST	1,000	22	Weak	19.1	0.0	9.6	02/10/2015	17.3	0.0	8.7	Failure		2016	PCC - Reconstruction (Minor Collector/Local)	$940,180		
0000166500	2526653	SCHINDLER DR	CHIEF MENTEUR HWY	PRENTISS AVE	1,036	2	3,277	Rigid	Local	None	READ BLVD EAST	1,000	22	Weak	21.9	0.0	11.0	02/10/2015	19.9	0.0	10.0	Very Poor		2016	PCC - Reconstruction (Minor Collector/Local)	$1,579,642		
0000166510	2522783	SCHINDLER DR	PRENTISS AVE	PRESSBURG ST	958	2	2,810	Rigid	Local	None	READ BLVD EAST	1,000	22	Weak	20.7	20.2	20.5	02/10/2015	18.8	18.3	18.6	Very Poor		2016	PCC - Reconstruction (Minor Collector/Local)	$1,354,491		

DRAFT

Appendix A RoadMatrix Section Attributes

															Field Measured Conditions				2016 Predicted Conditions									
SectionID	SEGMENTID	Street	From	To	Length (ft)	Lanes	Area (yd^2)	Pavement Type	Functional Class	FHWA Route	Neighborhood	AADT	EGT	Subgrade Strength	RCI	SDI	PCI	PCI Date	RCIYr1	SDIYr1	PCIYr1	PCI Class	Destroyed Road	Need Year (Adjusted)	Need Recommended Rehab (PCI Trigger)	Need Cost (PCI Trigger)	Last Rehab	Last Rehab Date
0000166520	2522628	SCHINDLER DR	PRESSBURG ST	DEAD END	674	2	1,961	Rigid	Local	None	READ BLVD EAST	1,000	22	Weak	24.0	0.0	12.0	02/10/2015	21.9	0.0	11.0	Very Poor		2016	PCC - Reconstruction (Minor Collector/Local)	$945,000		
0000166530	2526652	HAUCK DR	CHEF MENTEUR HWY	PRENTISS AVE	1,098	2	3,475	Rigid	Local	None	READ BLVD EAST	1,000	22	Weak	16.6	0.5	8.6	02/10/2015	15.0	0.0	7.5	Failure		2016	PCC - Reconstruction (Minor Collector/Local)	$1,674,757		
0000166540	2522785	HAUCK DR	PRENTISS AVE	PRESSBURG ST	853	2	2,641	Rigid	Local	None	READ BLVD EAST	1,000	22	Weak	12.3	0.0	6.2	02/10/2015	11.0	0.0	5.5	Failure		2016	PCC - Reconstruction (Minor Collector/Local)	$1,273,193		
0000166550	2522984	HAUCK DR	PRESSBURG ST	DEAD END	700	2	2,088	Rigid	Local	None	READ BLVD EAST	1,000	22	Weak	23.2	0.0	11.6	02/10/2015	21.1	0.0	10.6	Very Poor		2016	PCC - Reconstruction (Minor Collector/Local)	$1,006,215		
0000166560	2526654	GOOD DR	CHEF MENTEUR HWY	PRENTISS AVE	1,096	2	3,323	Rigid	Local	None	READ BLVD EAST	1,000	22	Weak	18.2	0.0	9.1	02/10/2015	16.5	0.0	8.3	Failure		2016	PCC - Reconstruction (Minor Collector/Local)	$1,601,867		
0000166570	2522787	GOOD DR	PRENTISS AVE	PRESSBURG ST	809	2	2,295	Rigid	Local	None	READ BLVD EAST	1,000	22	Weak	20.8	0.0	10.4	02/10/2015	18.9	0.0	9.5	Failure		2016	PCC - Reconstruction (Minor Collector/Local)	$1,106,151		
0000166580	2522983	GOOD DR	PRESSBURG ST	DEAD END	933	2	2,889	Rigid	Local	None	READ BLVD EAST	1,000	22	Weak	34.9	0.0	17.5	02/10/2015	32.4	0.0	16.2	Very Poor		2016	PCC - Reconstruction (Minor Collector/Local)	$1,392,623		
0000166590	2518926	PAPANIA DR	CHEF MENTEUR HWY	DREUX AVE	482	1	1,198	Flexible	Local	None	READ BLVD EAST	1,000	18	Weak	74.5	98.2	86.4	02/10/2015	72.1	96.8	84.5	Good		2027	AC - Mill and Overlay	$64,383		
0000166600	2561175	PAPANIA DR	DREUX AVE	END OF ONEWAY	57	2	167	Flexible	Local	None	READ BLVD EAST	1,000	18	Weak	36.7	100.0	68.4	02/10/2015	30.1	98.5	64.3	Fair		2019	AC - Mill and Overlay	$7,386		
0000166610	2522995	PAPANIA DR	END OF ONEWAY	PRENTISS AVE	406	2	1,822	Flexible	Local	None	READ BLVD EAST	1,000	18	Weak	77.7	98.7	88.2	02/10/2015	75.5	97.3	86.4	Excellent		2028	AC - Mill and Overlay	$100,365		
0000166620	2522992	PAPANIA DR	PRENTISS AVE	PRESSBURG ST	806	2	3,502	Flexible	Local	None	READ BLVD EAST	1,000	18	Weak	76.7	95.4	86.1	02/10/2015	74.4	94.0	84.2	Good		2027	AC - Mill and Overlay	$188,186		
0000166630	2522798	PAPANIA DR	PRESSBURG ST	VIENNA ST	585	2	2,692	Flexible	Local	None	READ BLVD EAST	1,000	18	Weak	67.0	96.4	81.7	02/10/2015	64.1	94.9	79.5	Good		2025	AC - Mill and Overlay	$137,685		
0000166640	2522796	PAPANIA DR	VIENNA ST	DWYER RD	342	2	1,524	Flexible	Local	None	READ BLVD EAST	1,000	18	Weak	66.8	91.7	79.3	02/10/2015	63.9	90.2	77.1	Good		2024	AC - Mill and Overlay	$76,043		
0000166650	2561174	PAPANIA DR	START OF ONEWAY	DREUX AVE	64	1	158	Flexible	Local	None	READ BLVD EAST	1,000	18	Weak	49.7	100.0	74.9	02/10/2015	45.2	98.5	71.9	Good		2021	AC - Mill and Overlay	$7,301		
0000166660	2518077	PAPANIA DR	DREUX AVE	CHEF MENTEUR HWY	487	1	1,221	Flexible	Local	None	READ BLVD EAST	1,000	18	Weak	84.8	95.3	90.1	02/10/2015	82.9	93.9	88.4	Excellent		2030	AC - Mill and Overlay	$70,683		
0000166670	2522991	CHRYSLER ST	DREUX AVE	PRENTISS AVE	517	2	1,558	Flexible	Local	None	READ BLVD EAST	1,000	18	Weak	29.5	35.2	32.4	02/10/2015	23.3	28.4	25.9	Very Poor		2016	AC - Mill and Overlay with Base Repairs	$95,858		
0000166680	2522804	CHRYSLER ST	PRENTISS AVE	PRESSBURG ST	804	2	2,340	Flexible	Local	None	READ BLVD EAST	1,000	18	Weak	20.9	5.3	14.6	02/10/2015	16.1	6.5	11.3	Very Poor		2016	AC - Reconstruction (Minor Collector/Local)	$469,086		
0000166690	2522795	CHRYSLER ST	PRESSBURG ST	VIENNA ST	660	2	1,962	Flexible	Local	None	READ BLVD EAST	1,000	18	Weak	20.5	13.2	16.9	02/10/2015	15.8	10.2	13.0	Very Poor		2016	AC - Reconstruction (Minor Collector/Local)	$561,210		
0000166700	2561173	CORINNE ST	DREUX AVE	CORINNE ST	256	2	755	Flexible	Local	None	READ BLVD EAST	1,000	18	Weak	24.5	34.8	29.7	02/10/2015	19.0	27.9	23.5	Very Poor		2016	AC - Reconstruction (Minor Collector/Local)	$215,975		
0000166710	2518922	CORINNE ST	CORINNE ST	PRENTISS AVE	371	2	1,107	Flexible	Local	None	READ BLVD EAST	1,000	18	Weak	33.8	10.1	22.0	02/10/2015	27.0	7.9	17.5	Very Poor		2016	AC - Reconstruction (Minor Collector/Local)	$316,638		
0000166720	2522802	CORINNE ST	PRENTISS AVE	PRESSBURG ST	804	2	2,421	Flexible	Local	None	READ BLVD EAST	1,000	18	Weak	17.0	4.2	10.6	02/10/2015	13.4	3.2	8.2	Failure		2016	AC - Reconstruction (Minor Collector/Local)	$692,314		
0000166730	2522793	CORINNE ST	PRESSBURG ST	VIENNA ST	625	2	1,778	Composite	Local	None	READ BLVD EAST	1,000	26	Weak	13.5	5.7	9.6	02/10/2015	11.8	4.2	8.0	Failure		2016	PCC - Reconstruction (Minor Collector/Local)	$856,900		
0000166740	2522792	CORINNE ST	VIENNA ST	PAVE CHANGE	137	2	413	Composite	Local	None	READ BLVD EAST	1,000	26	Weak	14.7	24.8	19.8	02/10/2015	13.2	22.8	18.0	Very Poor		2016	PCC - Reconstruction (Minor Collector/Local)	$198,908		
0000166745	12522792	CORINNE ST	PAVE CHANGE	DWYER RD	198	2	596	Rigid	Local	None	READ BLVD EAST	1,000	22	Weak	46.5	94.9	70.7	02/10/2015	43.6	94.1	68.9	Fair		2025	PCC - Crack/Joint Sealing	$11,475		
0000166750	2518543	DWYER RD	CORINNE ST	PAPANIA DR	539	2	1,248	Flexible	Local	None	READ BLVD EAST	1,000	18	Weak	2.8	5.0	3.9	02/10/2015	2.1	3.8	3.0	Failure		2016	AC - Reconstruction (Minor Collector/Local)	$356,929		
0000166760	2522989	CORINNE ST	DREUX AVE	CORINNE ST	200	2	499	Composite	Local	None	READ BLVD EAST	1,000	26	Weak	33.6	0.0	16.8	02/10/2015	31.3	0.0	15.7	Very Poor		2016	PCC - Reconstruction (Minor Collector/Local)	$240,468		
0000166770	2522813	DREUX AVE	CORINNE ST	CORINNE ST	203	2	527	Composite	Local	None	READ BLVD EAST	1,000	26	Weak	15.2	0.0	7.6	02/10/2015	13.7	0.0	6.9	Failure		2016	PCC - Reconstruction (Minor Collector/Local)	$254,178		
0000166780	2518923	DREUX AVE	CORINNE ST	CHRYSLER ST	106	2	313	Flexible	Local	None	READ BLVD EAST	1,000	18	Weak	11.9	0.0	6.0	02/10/2015	9.3	0.0	4.7	Failure		2016	AC - Reconstruction (Minor Collector/Local)	$89,447		
0000166790	2522814	DREUX AVE	CHRYSLER ST	PAPANIA DR	241	2	739	Flexible	Local	None	READ BLVD EAST	1,000	18	Weak	16.5	9.7	13.1	02/10/2015	13.0	7.6	10.3	Very Poor		2016	AC - Reconstruction (Minor Collector/Local)	$211,272		
0000166800	2518927	DREUX AVE	PAPANIA DR	BRIGHT DR	290	2	881	Flexible	Local	None	READ BLVD EAST	1,000	18	Weak	16.7	0.0	8.4	02/10/2015	13.2	0.0	6.6	Failure		2016	AC - Reconstruction (Minor Collector/Local)	$252,039		
0000166810	2523333	DREUX AVE	BRIGHT DR	NIGHTHART ST	226	2	666	Flexible	Local	None	READ BLVD EAST	1,000	18	Weak	16.3	0.0	8.2	02/10/2015	12.9	0.0	6.5	Failure		2016	AC - Reconstruction (Minor Collector/Local)	$190,364		
0000166820	2523290	NIGHTHART ST	DREUX AVE	PRENTISS AVE	342	2	1,049	Flexible	Local	None	READ BLVD EAST	1,000	18	Weak	3.8	11.6	7.7	02/10/2015	2.9	9.0	6.0	Failure		2016	AC - Reconstruction (Minor Collector/Local)	$299,924		
0000166830	2523257	NIGHTHART ST	PRENTISS AVE	PRESSBURG ST	806	2	2,466	Rigid	Local	None	READ BLVD EAST	1,000	22	Weak	20.2	17.3	18.8	02/10/2015	18.3	15.7	17.0	Very Poor		2016	PCC - Reconstruction (Minor Collector/Local)	$1,188,788		
0000166840	2523249	NIGHTHART ST	PRESSBURG ST	VIENNA ST	375	2	1,062	Rigid	Local	None	READ BLVD EAST	1,000	22	Weak	11.2	12.2	11.7	02/10/2015	10.0	10.9	10.5	Very Poor		2016	PCC - Reconstruction (Minor Collector/Local)	$511,730		
0000166850	2522773	BRIGHT DR	DREUX AVE	PRENTISS AVE	409	2	1,081	Flexible	Local	None	READ BLVD EAST	1,000	18	Weak	12.5	0.0	6.3	02/10/2015	9.7	0.0	4.9	Failure		2016	AC - Reconstruction (Minor Collector/Local)	$309,171		
0000166860	2522994	BRIGHT DR	PRENTISS AVE	PRESSBURG ST	804	2	2,454	Rigid	Local	None	READ BLVD EAST	1,000	22	Weak	15.5	7.9	11.7	02/10/2015	14.0	6.7	10.4	Very Poor		2016	PCC - Reconstruction (Minor Collector/Local)	$1,182,843		
0000166870	2522799	BRIGHT DR	PRESSBURG ST	VIENNA ST	491	2	1,500	Rigid	Local	None	READ BLVD EAST	1,000	22	Weak	6.0	0.0	3.0	02/10/2015	4.8	0.0	2.4	Failure		2016	PCC - Reconstruction (Minor Collector/Local)	$722,902		
0000166880	2522794	VIENNA ST	CORINNE ST	CHRYSLER ST	294	2	871	Flexible	Local	None	READ BLVD EAST	1,000	18	Weak	34.2	0.0	17.1	02/10/2015	27.3	0.0	13.7	Very Poor		2016	AC - Reconstruction (Minor Collector/Local)	$248,957		
0000166890	2527251	VIENNA ST	CHRYSLER ST	PAPANIA DR	267	2	833	Flexible	Local	None	READ BLVD EAST	1,000	18	Weak	18.9	6.4	12.8	02/10/2015	14.7	5.1	9.9	Failure		2016	AC - Reconstruction (Minor Collector/Local)	$238,154		
0000166900	2522797	VIENNA ST	PAPANIA DR	PAVE CHANGE	111	2	337	Flexible	Local	None	READ BLVD EAST	1,000	18	Weak	43.5	100.0	71.8	02/10/2015	38.4	98.5	68.5	Fair		2020	AC - Mill and Overlay	$15,256		
0000166905	12522797	VIENNA ST	PAVE CHANGE	BRIGHT DR	210	2	638	Rigid	Local	None	READ BLVD EAST	1,000	22	Weak	11.3	15.0	13.2	02/10/2015	10.1	13.5	11.8	Very Poor		2016	PCC - Reconstruction (Minor Collector/Local)	$307,734		
0000166910	2522800	VIENNA ST	BRIGHT DR	NIGHTHART ST	241	2	745	Rigid	Local	None	READ BLVD EAST	1,000	22	Weak	5.0	0.6	2.8	02/10/2015	3.8	0.0	1.9	Failure		2016	PCC - Reconstruction (Minor Collector/Local)	$359,309		
0000166920	2523294	NOTTINGHAM DR	OLD SPANISH TRL	PRENTISS AVE	711	2	2,144	Rigid	Local	None	READ BLVD EAST	1,000	22	Weak	18.9	0.0	9.5	02/10/2015	17.1	0.0	8.6	Failure		2016	PCC - Reconstruction (Minor Collector/Local)	$1,033,475		
0000166930	2523259	NOTTINGHAM DR	PRENTISS AVE	PRESSBURG ST	804	2	2,424	Rigid	Local	None	READ BLVD EAST	1,000	22	Weak	19.4	0.0	9.7	02/10/2015	17.6	0.0	8.8	Failure		2016	PCC - Reconstruction (Minor Collector/Local)	$1,168,222		
0000166940	2523248	NOTTINGHAM DR	PRESSBURG ST	WILL STUTLEY DR	729	2	2,215	Rigid	Local	None	READ BLVD EAST	1,000	22	Weak	26.8	28.5	27.7	02/10/2015	24.7	26.4	25.6	Very Poor		2016	PCC - Full Depth Slab Repair	$170,256		
0000166950	2523252	WILL STUTLEY DR	NOTTINGHAM DR	WRIGHT STUTLEY DR	198	2	670	Rigid	Local	None	READ BLVD EAST	1,000	22	Weak	8.6	17.5	13.1	02/10/2015	7.4	15.8	11.6	Very Poor		2016	PCC - Reconstruction (Minor Collector/Local)	$322,998		
0000166960	2523254	WILL STUTLEY DR	WRIGHT RD	MAID MARION DR	318	2	964	Rigid	Local	None	READ BLVD EAST	1,000	22	Weak	8.7	0.0	4.4	02/10/2015	7.5	0.0	3.8	Failure		2016	PCC - Reconstruction (Minor Collector/Local)	$464,440		
0000166970	2523298	WILL STUTLEY DR	MAID MARION DR	LITTLE JOHN DR	262	2	811	Rigid	Local	None	READ BLVD EAST	1,000	22	Weak	17.9	9.4	13.7	02/10/2015	16.2	8.2	12.2	Very Poor		2016	PCC - Reconstruction (Minor Collector/Local)	$390,907		
0000166980	2523316	WILL STUTLEY DR	LITTLE JOHN DR	ROBIN HOOD DR	262	2	791	Rigid	Local	None	READ BLVD EAST	1,000	22	Weak	20.2	47.3	33.8	02/10/2015	18.3	44.4	31.4	Very Poor		2016	PCC - Full Depth Slab Repair	$60,784		
0000166990	2523318	WILL STUTLEY DR	ROBIN HOOD DR	FRIAR TUCK DR	258	2	774	Rigid	Local	None	READ BLVD EAST	1,000	22	Weak	11.3	0.0	5.7	02/10/2015	10.1	0.0	5.1	Failure		2016	PCC - Reconstruction (Minor Collector/Local)	$373,073		
0000167000	2523321	MAID MARION DR	PRENTISS AVE	PRESSBURG ST	805	2	2,546	Rigid	Local	None	READ BLVD EAST	1,000	22	Weak	24.0	0.0	12.0	02/10/2015	21.9	0.0	11.0	Very Poor		2016	PCC - Reconstruction (Minor Collector/Local)	$1,227,402		
0000167010	2523255	MAID MARION DR	PRESSBURG ST	WILL STUTLEY DR	691	2	2,005	Rigid	Local	None	READ BLVD EAST	1,000	22	Weak	8.1	0.0	4.1	02/10/2015	6.9	0.0	3.5	Failure		2016	PCC - Reconstruction (Minor Collector/Local)	$966,262		
0000167020	2523299	LITTLE JOHN DR	PRESSBURG ST	WILL STUTLEY DR	669	2	2,009	Rigid	Local	None	READ BLVD EAST	1,000	22	Weak	5.4	0.0	2.7	02/10/2015	4.2	0.0	2.1	Failure		2016	PCC - Reconstruction (Minor Collector/Local)	$968,458		
0000167030	2523328	KING RICHARD DR	WRIGHT RD	PRENTISS AVE	879	2	2,593	Rigid	Local	None	READ BLVD EAST	1,000	22	Weak	13.1	0.0	6.6	02/10/2015	11.7	0.0	5.9	Failure		2016	PCC - Reconstruction (Minor Collector/Local)	$1,249,842		
0000167040	2523325	ROBIN HOOD DR	PRENTISS AVE	PRESSBURG ST	858	2	2,519	Rigid	Local	None	READ BLVD EAST	1,000	22	Weak	21.5	0.0	10.8	02/10/2015	19.5	0.0	9.8	Failure		2016	PCC - Reconstruction (Minor Collector/Local)	$1,214,013		
0000167050	2523317	ROBIN HOOD DR	PRESSBURG ST	WILL STUTLEY DR	649	2	1,899	Rigid	Local	None	READ BLVD EAST	1,000	22	Weak	12.6	0.0	6.3	02/10/2015	11.3	0.0	5.7	Failure		2016	PCC - Reconstruction (Minor Collector/Local)	$915,544		
0000167060	2523327	FRIAR TUCK DR	PRENTISS AVE	PRESSBURG ST	1,046	2	3,413	Rigid	Local	None	READ BLVD EAST	1,000	22	Weak	17.8	0.0	8.9	02/10/2015	16.1	0.0	8.1	Failure		2016	PCC - Reconstruction (Minor Collector/Local)	$1,645,302		
0000167070	2523319	FRIAR TUCK DR	PRESSBURG ST	WILL STUTLEY DR	626	2	1,786	Rigid	Local	None	READ BLVD EAST	1,000	22	Weak	18.0	0.0	9.0	02/10/2015	16.3	0.0	8.2	Failure		2016	PCC - Reconstruction (Minor Collector/Local)	$860,970		
0000167080	2523345	SHERWOOD DR	OLD SPANISH TRL	PRESSBURG ST	1,203	2	3,461	Rigid	Local	None	READ BLVD EAST	1,000	22	Weak	19.1	0.0	9.6	02/10/2015	17.3	0.0	8.7	Failure		2016	PCC - Reconstruction (Minor Collector/Local)	$1,668,063		
0000167090	2523337	SHERWOOD DR	PRESSBURG ST	DEAD END	733	2	2,346	Rigid	Local	None	READ BLVD EAST	1,000	22	Weak	17.7	31.7	24.7	02/10/2015	16.0	29.4	22.7	Very Poor		2016	PCC - Reconstruction (Minor Collector/Local)	$1,131,001		
0000167100	2523339	MAJOR DR	OLD SPANISH TRL	PRESSBURG ST	1,191	2	3,516	Rigid	Local	None	READ BLVD EAST	1,000	22	Weak	31.9	47.3	39.6	02/10/2015	29.6	44.4	37.0	Very Poor		2016	PCC - Full Depth Slab Repair	$270,193		
0000167110	2523338	MAJOR DR	PRESSBURG ST	DEAD END	682	2	2,057	Rigid	Local	None	READ BLVD EAST	1,000	22	Weak	36.3	48.7	42.5	02/10/2015	33.8	45.8	39.8	Very Poor		2016	PCC - Full Depth Slab Repair	$158,034		
0000167120	2526666	W ADAMS CT	CHEF MENTEUR HWY	N ADAMS CT	886	2	2,756	Rigid	Local	None	READ BLVD EAST	1,000	22	Weak	52.2	42.8	47.5	02/10/2015	49.3	40.3	44.8	Poor		2016	PCC - Crack/Joint Sealing	$42,465		
0000167130	2526668	E ADAMS CT	CHEF MENTEUR HWY	N ADAMS CT	838	2	2,657	Rigid	Local	None	READ BLVD EAST	1,000	22	Weak	47.7	44.1	45.9	02/10/2015	44.8	41.4	43.1	Poor		2016	PCC - Crack/Joint Sealing	$40,937		
0000167140	2523223	N ADAMS CT	W ADAMS CT	E ADAMS CT	223	2	676	Rigid	Local	None	READ BLVD EAST	1,000	22	Weak	43.2	58.3	50.8	02/10/2015	40.7	54.8	47.8	Poor		2016	PCC - Crack/Joint Sealing	$10,421		
0000167150	2523340	TYNECASTLE DR	PRESSBURG ST	DEAD END	682	2	2,044	Rigid	Local	None	READ BLVD EAST	1,000	22	Weak	49.8	49.6	49.7	02/10/2015	46.9	46.7	46.8	Poor		2016	PCC - Crack/Joint Sealing	$31,486		
0000167160	2523341	PENTLAND DR	PRESSBURG ST	DEAD END	647	2	1,823	Rigid	Local	None	READ BLVD EAST	1,000	22	Weak	48.1	46.5	47.3	02/10/2015	45.2	43.6	44.4	Poor		2016	PCC - Crack/Joint Sealing	$28,086		
0000167170	2523346	MEADOWBANK DR	PRESSBURG ST	DEAD END	610	2	1,817	Rigid	Local	None	READ BLVD EAST	1,000	22	Weak	44.5	41.0	42.8	02/10/2015	41.8	38.6	40.2	Poor		2016	PCC - Crack/Joint Sealing	$27,994		
0000167180	2518725	OLD SPANISH TRL	DEAD END	NOTTINGHAM DR	190	2	448	Rigid	Local	None	READ BLVD EAST	1,000	22	Weak	8.5	0.0	4.3	02/10/2015	7.3	0.0	3.7	Failure		2016	PCC - Reconstruction (Minor Collector/Local)	$215,832		
0000167190	2523366	OLD SPANISH TRL	NOTTINGHAM DR	WRIGHT RD	256	2	584	Rigid	Local	None	READ BLVD EAST	1,000	22	Weak	20.6	0.0	10.3	02/10/2015	18.7	0.0	9.4	Failure		2016	PCC - Reconstruction (Minor Collector/Local)	$281,492		
0000167200	2523365	OLD SPANISH TRL	WRIGHT RD	PRENTISS AVE	1,025	2	2,421	Rigid	Local	None	READ BLVD EAST	1,000	22	Weak	22.2	0.0	11.1	02/10/2015	20.2	0.0	10.1	Very Poor		2016	PCC - Reconstruction (Minor Collector/Local)	$1,167,098		
0000167210	2523367	OLD SPANISH TRL	PRENTISS AVE	SHERWOOD DR	245	2	587	Rigid	Local	None	READ BLVD EAST	1,000	22	Weak	6.6	0.0	3.3	02/10/2015	5.4	0.0	2.7	Failure		2016	PCC - Reconstruction (Minor Collector/Local)	$283,045		
0000167220	2523368	OLD SPANISH TRL	SHERWOOD DR	MAJOR DR	225	2	544	Rigid	Local	None	READ BLVD EAST	1,000	22	Weak	25.6	16.3	21.0	02/10/2015	23.5	14.7	19.1	Very Poor		2016	PCC - Reconstruction (Minor Collector/Local)	$262,319		
0000167230	2518760	OLD SPANISH TRL	MAJOR DR	DEAD END	107	2	260	Rigid	Local	None	READ BLVD EAST	1,000	22	Weak	21.3	88.3	54.8	02/10/2015	19.3	86.8	53.1	Poor		2016	PCC - Crack/Joint Sealing	$4,000		
0000167240	2518831	SPRINGWOOD ST	READ BLVD	WARREN DR	672	2	1,914	Composite	Local	None	READ BLVD EAST	1,000	26	Weak	21.7	8.3	15.0	02/10/2015	19.9	6.8	13.4	Very Poor		2016	PCC - Reconstruction (Minor Collector/Local)	$922,399		
0000167250	2518829	AIRWOOD ST	READ BLVD	WARREN DR	671	2	1,842	Flexible	Local	None	READ BLVD EAST	1,000	18	Weak	25.6	1.2	13.4	02/10/2015	20.0	0.7	10.4	Very Poor		2016	AC - Reconstruction (Minor Collector/Local)	$526,830		
0000167260	2518827	HILLWOOD ST	READ BLVD	WARREN DR	672	2	1,914	Flexible	Local	None	READ BLVD EAST	1,000	18	Weak	34.8	16.1	25.5	02/10/2015	27.9	12.7	20.3	Very Poor		2016	AC - Reconstruction (Minor Collector/Local)	$547,483		
0000167270	2518826	LAKEWOOD ST	READ BLVD	WARREN DR	671	2	2,077	Flexible	Local	None	READ BLVD EAST	1,000	18	Weak	12.1	0.0	6.1	02/10/2015	9.4	0.0	4.7	Failure		2016	AC - Reconstruction (Minor Collector/Local)	$594,002		
0000167280	2518824	SEAWOOD ST	READ BLVD	WARREN DR	672	2	2,118	Flexible	Local	None	READ BLVD EAST	1,000	18	Weak	13.8	0.0	6.9	02/10/2015	10.7	0.0	5.4	Failure		2016	AC - Reconstruction (Minor Collector/Local)	$605,568		

DRAFT

Appendix A RoadMatrix Section Attributes

															Field Measured Conditions				2016 Predicted Conditions									
SectionID	SEGMENTID	Street	From	To	Length (ft)	Lanes	Area (yd^2)	Pavement Type	Functional Class	FHWA Route	Neighborhood	AADT	EGT	Subgrade Strength	RCI	SDI	PCI	PCI Date	RCIYr1	SDIYr1	PCIYr1	PCI Class	Destroyed Road	Need Year (Adjusted)	Need Recommended Rehab (PCI Trigger)	Need Cost (PCI Trigger)	Last Rehab	Last Rehab Date
0000167290	2523041	ROSEWOOD PL	READ BLVD	CUL-DE-SAC	564	2	1,694	Rigid	Local	None	READ BLVD EAST	1,000	22	Weak	35.9	73.8	54.9	02/10/2015	33.4	70.4	51.9	Poor		2016	PCC - Crack/Joint Sealing	$26,096		
0000167300	2518830	DREUX AVE	READ BLVD	WARREN DR	673	2	2,000	Flexible	Local	None	READ BLVD EAST	1,000	18	Weak	68.0	81.6	74.8	02/10/2015	65.2	79.6	72.4	Good		2022	AC - Mill and Overlay	$94,979		
0000167310	2526648	PRENTISS AVE	WARREN DR	CARDENAS DR	230	2	778	Flexible	Local	None	READ BLVD EAST	1,000	18	Weak	39.0	91.2	65.1	02/10/2015	32.7	89.7	61.2	Fair		2018	AC - Mill and Overlay	$33,475		
0000167320	2522774	PRENTISS AVE	CARDENAS DR	SIERRA MADRE DR	229	2	1,069	Rigid	Local	None	READ BLVD EAST	1,000	22	Weak	31.6	17.0	24.3	02/10/2015	29.3	15.4	22.4	Very Poor		2016	PCC - Reconstruction (Minor Collector/Local)	$515,211		
0000167330	2522776	PRENTISS AVE	SIERRA MADRE DR	CORONADO DR	247	2	1,159	Rigid	Local	None	READ BLVD EAST	1,000	22	Weak	29.7	7.7	18.7	02/10/2015	27.5	6.5	17.0	Very Poor		2016	PCC - Reconstruction (Minor Collector/Local)	$558,485		
0000167340	2522788	PRENTISS AVE	CORONADO DR	SCHINDLER DR	266	2	1,215	Rigid	Local	None	READ BLVD EAST	1,000	22	Weak	26.4	13.3	19.9	02/10/2015	24.3	11.9	18.1	Very Poor		2016	PCC - Reconstruction (Minor Collector/Local)	$585,638		
0000167350	2522790	PRENTISS AVE	SCHINDLER DR	HAUCK DR	253	2	1,176	Rigid	Local	None	READ BLVD EAST	1,000	22	Weak	21.8	0.0	10.9	02/10/2015	19.8	0.0	9.9	Failure		2016	PCC - Reconstruction (Minor Collector/Local)	$566,625		
0000167360	2522805	PRENTISS AVE	HAUCK DR	GOOD DR	234	2	1,258	Rigid	Local	None	READ BLVD EAST	1,000	22	Weak	23.9	0.0	12.0	02/10/2015	21.8	0.0	10.9	Very Poor		2016	PCC - Reconstruction (Minor Collector/Local)	$606,310		
0000167370	2522988	PRENTISS AVE	GOOD DR	CORINNE ST	253	2	1,177	Rigid	Local	None	READ BLVD EAST	1,000	22	Weak	31.1	84.0	57.6	02/10/2015	28.8	81.7	55.3	Fair		2017	PCC - Crack/Joint Sealing	$18,586		
0000167380	2522990	PRENTISS AVE	CORINNE ST	CHRYSLER ST	272	2	1,218	Flexible	Local	None	READ BLVD EAST	1,000	18	Weak	28.5	13.0	20.8	02/10/2015	22.5	10.0	16.3	Very Poor		2016	AC - Reconstruction (Minor Collector/Local)	$348,222		
0000167390	2527253	PRENTISS AVE	CHRYSLER ST	PAPANIA DR	275	2	1,250	Flexible	Local	None	READ BLVD EAST	1,000	18	Weak	16.8	26.9	21.9	02/10/2015	13.3	21.1	17.2	Very Poor		2016	AC - Reconstruction (Minor Collector/Local)	$357,469		
0000167400	2523108	PRENTISS AVE	PAPANIA DR	BRIGHT DR	275	2	1,195	Flexible	Local	None	READ BLVD EAST	1,000	18	Weak	52.8	89.5	71.2	02/10/2015	48.8	87.9	68.4	Fair		2020	AC - Mill and Overlay	$54,042		
0000167410	2523260	PRENTISS AVE	BRIGHT DR	NIGHTHART ST	273	2	1,193	Flexible	Local	None	READ BLVD EAST	1,000	18	Weak	66.4	86.5	76.6	02/10/2015	63.7	84.8	74.3	Good		2023	AC - Mill and Overlay	$58,068		
0000167420	2523293	PRENTISS AVE	NIGHTHART ST	NOTTINGHAM DR	266	2	1,143	Flexible	Local	None	READ BLVD EAST	1,000	18	Weak	63.0	100.0	81.5	02/10/2015	59.9	98.5	79.2	Good		2024	AC - Mill and Overlay	$57,024		
0000167430	2523295	PRENTISS AVE	NOTTINGHAM DR	WRIGHT RD	262	2	1,189	Rigid	Local	None	READ BLVD EAST	1,000	22	Weak	36.2	7.9	22.1	02/10/2015	33.7	6.7	20.2	Very Poor		2016	PCC - Reconstruction (Minor Collector/Local)	$572,891		
0000167440	2523323	PRENTISS AVE	WRIGHT RD	MAID MARION DR	264	2	1,184	Rigid	Local	None	READ BLVD EAST	1,000	22	Weak	26.6	23.9	25.3	02/10/2015	24.5	21.8	23.2	Very Poor		2016	PCC - Reconstruction (Minor Collector/Local)	$570,642		
0000167450	2523329	PRENTISS AVE	MAID MARION DR	ROBIN HOOD DR	518	2	2,330	Rigid	Local	None	READ BLVD EAST	1,000	22	Weak	34.6	12.5	23.6	02/10/2015	32.1	11.2	21.7	Very Poor		2016	PCC - Reconstruction (Minor Collector/Local)	$1,123,289		
0000167460	2523330	PRENTISS AVE	ROBIN HOOD DR	FRIAR TUCK DR	255	2	1,182	Rigid	Local	None	READ BLVD EAST	1,000	22	Weak	34.5	18.2	26.4	02/10/2015	32.0	16.5	24.3	Very Poor		2016	PCC - Reconstruction (Minor Collector/Local)	$569,785		
0000167470	2523331	PRENTISS AVE	FRIAR TUCK DR	OLD SPANISH TRL	222	2	1,089	Rigid	Local	None	READ BLVD EAST	1,000	22	Weak	27.8	4.1	15.9	02/10/2015	25.5	2.9	14.2	Very Poor		2016	PCC - Reconstruction (Minor Collector/Local)	$524,691		
0000167480	2518825	PRESSBURG ST	READ BLVD	WARREN DR	673	2	2,026	Flexible	Local	None	READ BLVD EAST	1,000	18	Weak	63.5	88.9	76.2	02/09/2015	60.5	87.2	73.9	Good		2022	AC - Mill and Overlay	$96,224		
0000167490	2527250	PRESSBURG ST	WARREN DR	CARDENAS DR	229	2	706	Flexible	Local	None	READ BLVD EAST	1,000	18	Weak	51.0	95.5	73.3	02/09/2015	46.7	94.1	70.4	Good		2021	AC - Mill and Overlay	$32,732		
0000167500	2523053	PRESSBURG ST	CARDENAS DR	SIERRA MADRE DR	225	2	666	Flexible	Local	None	READ BLVD EAST	1,000	18	Weak	53.8	98.2	76.0	02/09/2015	49.9	96.8	73.4	Good		2022	AC - Mill and Overlay	$31,635		
0000167510	2522985	PRESSBURG ST	SIERRA MADRE DR	CORONADO DR	227	2	647	Flexible	Local	None	READ BLVD EAST	1,000	18	Weak	55.0	98.7	76.9	02/09/2015	51.2	97.3	74.3	Good		2022	AC - Mill and Overlay	$30,754		
0000167520	2522987	PRESSBURG ST	CORONADO DR	SCHINDLER DR	228	2	703	Flexible	Local	None	READ BLVD EAST	1,000	18	Weak	55.6	96.2	75.9	02/09/2015	51.8	94.8	73.3	Good		2022	AC - Mill and Overlay	$33,403		
0000167530	2522784	PRESSBURG ST	SCHINDLER DR	HAUCK DR	230	2	697	Flexible	Local	None	READ BLVD EAST	1,000	18	Weak	63.4	77.4	70.4	02/09/2015	60.4	75.2	67.8	Fair		2020	AC - Mill and Overlay	$31,532		
0000167540	2522786	PRESSBURG ST	HAUCK DR	GOOD DR	231	2	696	Flexible	Local	None	READ BLVD EAST	1,000	18	Weak	52.8	94.1	73.5	02/09/2015	48.8	92.6	70.7	Good		2021	AC - Mill and Overlay	$32,269		
0000167550	2522801	PRESSBURG ST	GOOD DR	CORINNE ST	253	2	747	Flexible	Local	None	READ BLVD EAST	1,000	18	Weak	53.5	63.2	58.4	02/09/2015	49.6	60.1	54.9	Poor		2016	AC - Mill and Overlay	$30,605		
0000167560	2522803	PRESSBURG ST	CORINNE ST	CHRYSLER ST	270	2	851	Flexible	Local	None	READ BLVD EAST	1,000	18	Weak	45.8	91.8	68.8	02/09/2015	41.2	90.3	65.8	Fair		2019	AC - Mill and Overlay	$37,541		
0000167570	2527252	PRESSBURG ST	CHRYSLER ST	PAPANIA DR	276	2	870	Flexible	Local	None	READ BLVD EAST	1,000	18	Weak	42.0	91.1	66.6	02/09/2015	36.4	89.6	63.0	Fair		2019	AC - Mill and Overlay	$38,360		
0000167580	2522993	PRESSBURG ST	PAPANIA DR	BRIGHT DR	276	2	841	Flexible	Local	None	READ BLVD EAST	1,000	18	Weak	50.0	66.8	58.4	02/09/2015	45.6	63.9	54.8	Poor		2016	AC - Mill and Overlay	$34,442		
0000167590	2523256	PRESSBURG ST	BRIGHT DR	NIGHTHART ST	272	2	840	Flexible	Local	None	READ BLVD EAST	1,000	18	Weak	43.3	86.9	65.1	02/09/2015	38.1	85.2	61.7	Fair		2018	AC - Mill and Overlay	$36,143		
0000167600	2523258	PRESSBURG ST	NIGHTHART ST	NOTTINGHAM DR	264	2	901	Flexible	Local	None	READ BLVD EAST	1,000	18	Weak	54.1	93.8	74.0	02/09/2015	50.2	92.3	71.3	Good		2021	AC - Mill and Overlay	$41,759		
0000167610	2523291	PRESSBURG ST	NOTTINGHAM DR	WRIGHT RD	264	2	1,211	Flexible	Local	None	READ BLVD EAST	1,000	18	Weak	73.9	68.7	71.3	02/09/2015	71.4	65.9	68.7	Fair		2021	AC - Mill and Overlay	$56,114		
0000167620	2523320	PRESSBURG ST	WRIGHT RD	MAID MARION DR	263	2	1,213	Rigid	Local	None	READ BLVD EAST	1,000	22	Weak	22.6	0.0	11.3	02/09/2015	20.9	0.0	10.3	Very Poor		2016	PCC - Reconstruction (Minor Collector/Local)	$584,674		
0000167630	2523322	PRESSBURG ST	MAID MARION DR	LITTLE JOHN DR	262	2	1,209	Rigid	Local	None	READ BLVD EAST	1,000	22	Weak	34.6	0.0	17.3	02/09/2015	32.1	0.0	16.1	Very Poor		2016	PCC - Reconstruction (Minor Collector/Local)	$582,746		
0000167640	2523324	PRESSBURG ST	LITTLE JOHN DR	ROBIN HOOD DR	261	2	1,211	Rigid	Local	None	READ BLVD EAST	1,000	22	Weak	23.5	13.8	18.7	02/09/2015	21.4	12.4	16.9	Very Poor		2016	PCC - Reconstruction (Minor Collector/Local)	$583,870		
0000167650	2523326	PRESSBURG ST	ROBIN HOOD DR	FRIAR TUCK DR	258	2	1,124	Rigid	Local	None	READ BLVD EAST	1,000	22	Weak	26.9	12.7	19.8	02/09/2015	24.8	11.4	18.1	Very Poor		2016	PCC - Reconstruction (Minor Collector/Local)	$541,775		
0000167660	2523344	PRESSBURG ST	FRIAR TUCK DR	SHERWOOD DR	247	2	1,152	Rigid	Local	None	READ BLVD EAST	1,000	22	Weak	9.4	10.3	9.9	02/09/2015	8.2	9.1	8.7	Failure		2016	PCC - Reconstruction (Minor Collector/Local)	$555,057		
0000167670	2527285	PRESSBURG ST	SHERWOOD DR	MAJOR DR	265	2	1,230	Rigid	Local	None	READ BLVD EAST	1,000	22	Weak	28.3	40.9	34.3	02/09/2015	26.2	37.8	32.0	Very Poor		2016	PCC - Full Depth Slab Repair	$94,510		
0000167680	2523342	PRESSBURG ST	MAJOR DR	TYNECASTLE DR	273	2	1,230	Rigid	Local	None	READ BLVD EAST	1,000	22	Weak	39.3	74.9	57.1	02/09/2015	36.8	71.6	54.2	Poor		2016	PCC - Crack/Joint Sealing	$18,954		
0000167690	2523343	PRESSBURG ST	TYNECASTLE DR	PENTLAND DR	263	2	1,245	Rigid	Local	None	READ BLVD EAST	1,000	22	Weak	50.6	82.8	66.7	02/09/2015	47.7	80.3	64.0	Fair		2020	PCC - Crack/Joint Sealing	$21,173		
0000167700	2523347	PRESSBURG ST	PENTLAND DR	MEADOWBANK DR	261	2	1,179	Rigid	Local	None	READ BLVD EAST	1,000	22	Weak	51.0	86.8	68.9	02/09/2015	48.1	85.3	66.7	Fair		2021	PCC - Crack/Joint Sealing	$20,552		
0000167710	2523204	PRESSBURG ST	MEADOWBANK DR	BULLARD AVE	272	2	1,219	Rigid	Local	None	READ BLVD EAST	1,000	22	Weak	56.5	74.4	65.5	02/09/2015	53.2	71.1	62.2	Fair		2019	PCC - Crack/Joint Sealing	$20,216		
0000167720	2527047	BULLARD AVE	CHEF MENTEUR HWY	PRESSBURG ST	966	2	4,668	Rigid	Minor Arterial	Local	READ BLVD EAST	7,500	30	Weak	47.5	81.0	64.3	02/06/2015	44.6	78.3	61.5	Fair		2019	PCC - Joint Repair	$257,830		
0000167730	2518994	BULLARD AVE	PRESSBURG ST	DWYER RD	588	2	2,500	Rigid	Minor Arterial	Local	READ BLVD EAST	7,500	30	Weak	57.2	86.5	71.9	02/06/2015	53.8	84.9	69.4	Fair		2022	PCC - Joint Repair	$148,685		
0000167740	2518995	BULLARD AVE	DWYER RD	DWYER RD	77	2	419	Rigid	Minor Arterial	Local	READ BLVD EAST	7,500	30	Weak	25.3	97.0	61.2	02/06/2015	23.2	96.5	59.9	Fair		2020	PCC - Joint Repair	$23,728		
0000167750	2559497	BULLARD AVE	DWYER RD	MIDPOINT DR	1,268	2	5,121	Rigid	Minor Arterial	Local	READ BLVD EAST	7,500	30	Weak	60.1	91.1	75.6	02/06/2015	56.6	90.1	73.4	Good		2024	PCC - Joint Repair	$320,048		
0000167760	2561819	BULLARD AVE	MIDPOINT DR	MIDPOINT DR	35	2	199	Rigid	Minor Arterial	Local	READ BLVD EAST	7,500	30	Weak	63.6	87.1	75.4	02/06/2015	60.0	85.6	72.8	Good		2023	PCC - Joint Repair	$12,146		
0000167770	2518996	BULLARD AVE	MIDPOINT DR	NOTAWAY LN	279	2	1,036	Rigid	Minor Arterial	Local	READ BLVD EAST	7,500	30	Weak	65.7	86.6	76.2	02/06/2015	62.0	85.0	73.5	Good		2023	PCC - Joint Repair	$63,184		
0000167780	2518997	BULLARD AVE	NOTAWAY LN	S EASTERLYN CIR	282	2	1,034	Rigid	Minor Arterial	Local	READ BLVD EAST	7,500	30	Weak	58.2	87.7	73.0	02/06/2015	54.7	86.2	70.5	Good		2022	PCC - Joint Repair	$61,484		
0000167790	2526278	BULLARD AVE	S EASTERLYN CIR	FERNLEY DR	279	2	1,036	Rigid	Minor Arterial	Local	READ BLVD EAST	7,500	30	Weak	43.0	85.4	64.2	02/06/2015	40.5	83.6	62.1	Fair		2019	PCC - Joint Repair	$57,223		
0000167800	2518998	BULLARD AVE	FERNLEY DR	WAVERLY DR	280	2	1,026	Rigid	Minor Arterial	Local	READ BLVD EAST	7,500	30	Weak	49.2	94.8	72.0	02/06/2015	46.3	94.0	70.2	Good		2025	PCC - Joint Repair	$65,742		
0000167810	2526276	BULLARD AVE	WAVERLY DR	TANNER S DAVIS DR	328	2	1,226	Rigid	Minor Arterial	Local	READ BLVD EAST	7,500	30	Weak	75.5	82.6	79.1	02/06/2015	72.2	80.1	76.2	Good		2023	PCC - Joint Repair	$74,748		
0000167820	2526275	BULLARD AVE	TANNER S DAVIS DR	CAMPBELL LN	306	2	1,129	Rigid	Minor Arterial	Local	READ BLVD EAST	7,500	30	Weak	71.5	77.1	74.3	02/06/2015	68.1	74.0	71.1	Good		2021	PCC - Joint Repair	$65,504		
0000167830	2526274	BULLARD AVE	CAMPBELL LN	MELVIN PL	305	2	1,155	Rigid	Minor Arterial	Local	READ BLVD EAST	7,500	30	Weak	72.5	83.1	77.8	02/06/2015	69.1	80.6	74.9	Good		2022	PCC - Joint Repair	$68,675		
0000167840	2518999	BULLARD AVE	MELVIN PL	WINROCK DR	624	2	2,442	Rigid	Minor Arterial	Local	READ BLVD EAST	7,500	30	Weak	62.9	94.8	78.9	02/06/2015	59.4	94.0	76.7	Good		2027	PCC - Joint Repair	$164,335		
0000167850	2519000	BULLARD AVE	WINROCK DR	LAKE FOREST BLVD	353	2	1,668	Rigid	Minor Arterial	Local	READ BLVD EAST	7,500	30	Weak	54.0	88.2	71.1	02/06/2015	50.9	86.7	68.8	Fair		2022	PCC - Joint Repair	$99,222		
0000167860	2559438	BULLARD AVE	LAKE FOREST BLVD	LEVY DR	1,550	2	6,377	Rigid	Minor Arterial	Local	READ BLVD EAST	7,500	30	Weak	53.4	40.3	46.9	02/06/2015	50.4	37.9	44.2	Poor		2016	PCC - Joint Repair	$327,106		
0000167870	2529849	BULLARD AVE	LEVY DR	I-10 SERVICE RD	1,221	2	6,089	Rigid	Minor Arterial	Local	READ BLVD EAST	7,500	30	Weak	52.8	59.0	55.9	02/06/2015	49.8	55.5	52.7	Poor		2016	PCC - Joint Repair	$312,294		
0000167880	2519003	BULLARD AVE	I-10 SERVICE RD	I-10 E ONRAMP	294	2	1,756	Rigid	Minor Arterial	Local	READ BLVD EAST	7,500	30	Weak	56.6	80.1	68.4	02/06/2015	53.3	77.3	65.3	Fair		2020	PCC - Joint Repair	$99,423		
0000167890	2519005	BULLARD AVE	I-10 E ONRAMP	I-10 W ONRAMP	401	2	2,357	Rigid	Minor Arterial	Local	READ BLVD EAST	7,500	30	Weak	66.3	85.5	75.9	02/06/2015	62.7	83.7	73.2	Good		2022	PCC - Joint Repair	$140,172		
0000167900	2561706	BULLARD AVE	I-10 W ONRAMP	I-10 SERVICE RD	314	2	1,622	Rigid	Minor Arterial	Local	LITTLE WOODS	7,500	30	Weak	58.4	96.6	77.5	02/06/2015	54.9	96.0	75.5	Good		2028	PCC - Joint Repair	$111,864		
0000167910	2559421	BULLARD AVE	I-10 SERVICE RD	E BARRINGTON DR	597	2	2,247	Rigid	Minor Arterial	Local	LITTLE WOODS	7,500	30	Weak	50.6	78.0	64.3	02/06/2015	47.7	75.0	61.4	Fair		2019	PCC - Joint Repair	$124,131		
0000167920	2526875	BULLARD AVE	E BARRINGTON DR	MORRISON RD	1,099	2	4,072	Rigid	Minor Arterial	Local	LITTLE WOODS	7,500	30	Weak	54.2	62.3	58.3	02/06/2015	51.1	58.8	55.0	Fair		2017	PCC - Joint Repair	$214,102		
0000167930	2518972	BULLARD AVE	MORRISON RD	KRISTEN CT	435	1	1,601	Rigid	Minor Arterial	Local	LITTLE WOODS	7,500	30	Weak	38.2	46.1	42.2	02/06/2015	35.7	43.2	39.5	Very Poor		2016	PCC - Full Depth Slab Repair	$123,011		
0000167940	2525427	BULLARD AVE	KRISTEN CT	S OAK RIDGE CT	285	1	706	Rigid	Minor Arterial	Local	LITTLE WOODS	7,500	30	Weak	34.1	55.9	45.0	02/06/2015	31.7	52.7	42.2	Poor		2016	PCC - Joint Repair	$36,234		
0000167950	2518754	BULLARD AVE	S OAK RIDGE CT	N OAKRIDGE CT	281	1	656	Rigid	Minor Arterial	Local	LITTLE WOODS	7,500	30	Weak	43.6	78.1	60.9	02/06/2015	41.0	75.1	58.1	Fair		2018	PCC - Joint Repair	$35,350		
0000167960	2518755	BULLARD AVE	N OAKRIDGE CT	CURRAN RD	168	1	399	Rigid	Minor Arterial	Local	LITTLE WOODS	7,500	30	Weak	46.5	88.5	67.5	02/06/2015	43.6	87.0	65.3	Fair		2021	PCC - Joint Repair	$23,135		
0000167970	2518756	BULLARD AVE	CURRAN RD	WALES ST	646	1	1,515	Rigid	Minor Arterial	Local	LITTLE WOODS	7,500	30	Weak	41.3	73.7	57.5	02/06/2015	38.9	70.3	54.6	Poor		2016	PCC - Joint Repair	$77,683		
0000167980	2518757	BULLARD AVE	WALES ST	LAKELAND CT	323	1	861	Rigid	Minor Arterial	Local	LITTLE WOODS	7,500	30	Weak	60.7	77.2	69.0	02/06/2015	57.2	74.1	65.7	Fair		2020	PCC - Joint Repair	$48,727		
0000167990	2525582	BULLARD AVE	LAKELAND CT	HAYNE BLVD	344	1	1,237	Rigid	Minor Arterial	Local	LITTLE WOODS	7,500	30	Weak	60.7	82.1	71.4	02/06/2015	57.2	79.5	68.4	Fair		2021	PCC - Joint Repair	$71,797		
0000168000	2523301	BULLARD AVE	HAYNE BLVD	WALES ST	666	2	2,030	Rigid	Minor Arterial	Local	LITTLE WOODS	7,500	30	Weak	39.6	64.5	52.1	02/06/2015	37.2	60.9	49.1	Poor		2016	PCC - Joint Repair	$104,109		
0000168010	2559414	BULLARD AVE	WALES ST	CURRAN RD	646	1	1,477	Rigid	Minor Arterial	Local	LITTLE WOODS	7,500	30	Weak	37.8	73.4	55.6	02/06/2015	35.3	70.0	52.7	Poor		2016	PCC - Joint Repair	$75,768		
0000168020	2522753	BULLARD AVE	CURRAN RD	MORRISON RD	1,172	1	3,325	Rigid	Minor Arterial	Local	LITTLE WOODS	7,500	30	Weak	37.1	52.0	44.6	02/06/2015	34.6	49.1	41.9	Poor		2016	PCC - Joint Repair	$170,520		
0000168030	2527226	BULLARD AVE	MORRISON RD	E BARRINGTON DR	1,099	2	4,038	Rigid	Minor Arterial	Local	LITTLE WOODS	7,500	30	Weak	47.0	53.6	50.3	02/06/2015	44.1	50.6	47.4	Poor		2016	PCC - Joint Repair	$207,124		
0000168040	2522886	BULLARD AVE	E BARRINGTON DR	I-10 SERVICE RD	597	2	2,797	Rigid	Minor Arterial	Local	LITTLE WOODS	7,500	30	Weak	44.1	72.3	58.2	02/06/2015	41.4	68.9	55.2	Fair		2017	PCC - Joint Repair	$147,030		
0000168050	2523522	BULLARD AVE	I-10 SERVICE RD	I-10 W ONRAMP	307	2	1,769	Rigid	Minor Arterial	Local	LITTLE WOODS	7,500	30	Weak	53.4	95.5	74.5	02/06/2015	50.4	94.7	72.6	Good		2026	PCC - Joint Repair	$116,147		
0000168060	2518970	BULLARD AVE	I-10 W ONRAMP	I-10 E ONRAMP	403	2	1,569	Rigid	Minor Arterial	Local	READ BLVD EAST	7,500	30	Weak	63.5	99.5	81.5	02/06/2015	59.9	98.9	79.4	Good		2031	PCC - Joint Repair	$116,553		
0000168070	2559424	BULLARD AVE	I-10 E ONRAMP	I-10 SERVICE RD	301	2	1,327	Rigid	Minor Arterial	Local	READ BLVD EAST	7,500	30	Weak	59.2	92.4	75.8	02/06/2015	55.7	91.7	73.7	Good		2025	PCC - Joint Repair	$85,030		

DRAFT

Appendix A RoadMatrix Section Attributes

															Field Measured Conditions				2016 Predicted Conditions									
SectionID	SEGMENTID	Street	From	To	Length (ft)	Lanes	Area (yd^2)	Pavement Type	Functional Class	FHWA Route	Neighborhood	AADT	EGT	Subgrade Strength	RCI	SDI	PCI	PCI Date	RCIYr1	SDIYr1	PCIYr1	PCI Class	Destroyed Road	Need Year (Adjusted)	Need Recommended Rehab (PCI Trigger)	Need Cost (PCI Trigger)	Last Rehab	Last Rehab Date
0000168080	2525563	BULLARD AVE	I-10 SERVICE RD	LEVY DR	1,218	2	5,231	Rigid	Minor Arterial	Local	READ BLVD EAST	7,500	30	Weak	49.4	57.4	53.4	02/06/2015	46.5	54.0	50.3	Poor		2016	PCC - Joint Repair	$268,286		
0000168090	2559430	BULLARD AVE	UNNAMED	LAKE FOREST BLVD	1,551	2	7,097	Rigid	Minor Arterial	Local	READ BLVD EAST	7,500	30	Weak	41.3	76.1	58.7	02/06/2015	38.9	72.9	55.9	Fair		2017	PCC - Joint Repair	$373,095		
0000168100	2523376	BULLARD AVE	LAKE FOREST BLVD	WINROCK DR	353	2	1,624	Rigid	Minor Arterial	Local	READ BLVD EAST	7,500	30	Weak	63.0	86.6	74.8	02/06/2015	59.4	85.0	72.2	Good		2022	PCC - Joint Repair	$96,612		
0000168110	2522632	BULLARD AVE	WINROCK DR	WAVERLY DR	1,564	2	5,702	Rigid	Minor Arterial	Local	READ BLVD EAST	7,500	30	Weak	65.5	82.5	74.0	02/06/2015	61.8	79.9	70.9	Good		2021	PCC - Joint Repair	$330,874		
0000168120	2522629	BULLARD AVE	WAVERLY DR	FERNLEY DR	280	2	1,061	Rigid	Minor Arterial	Local	READ BLVD EAST	7,500	30	Weak	57.8	79.0	68.4	02/06/2015	54.4	76.1	65.3	Fair		2020	PCC - Joint Repair	$60,082		
0000168130	2526277	BULLARD AVE	FERNLEY DR	S EASTERLYN CIR	279	2	1,050	Rigid	Minor Arterial	Local	READ BLVD EAST	7,500	30	Weak	61.3	60.9	61.1	02/06/2015	57.8	57.4	57.6	Fair		2017	PCC - Joint Repair	$55,219		
0000168140	2523354	BULLARD AVE	S EASTERLYN CIR	NOTAWAY LN	282	2	1,069	Rigid	Minor Arterial	Local	READ BLVD EAST	7,500	30	Weak	56.0	77.0	66.5	02/06/2015	52.8	73.9	63.4	Fair		2019	PCC - Joint Repair	$59,052		
0000168150	2523352	BULLARD AVE	NOTAWAY LN	MIDPOINT DR	279	2	1,042	Rigid	Minor Arterial	Local	READ BLVD EAST	7,500	30	Weak	63.7	100.0	81.9	02/06/2015	60.1	99.4	79.8	Good		2031	PCC - Joint Repair	$77,396		
0000168160	2559484	BULLARD AVE	MIDPOINT DR	DWYER RD	1,257	2	4,979	Rigid	Minor Arterial	Local	READ BLVD EAST	7,500	30	Weak	61.3	72.1	66.7	02/06/2015	57.8	68.7	63.3	Fair		2019	PCC - Joint Repair	$275,020		
0000168170	2523243	BULLARD AVE	DWYER RD	DWYER RD	78	2	440	Rigid	Minor Arterial	Local	READ BLVD EAST	7,500	30	Weak	44.9	96.6	70.8	02/06/2015	42.2	96.0	69.1	Fair		2026	PCC - Joint Repair	$28,860		
0000168180	2527165	BULLARD AVE	DWYER RD	PRESSBURG ST	599	2	2,455	Rigid	Minor Arterial	Local	READ BLVD EAST	7,500	30	Weak	58.2	81.9	70.1	02/06/2015	54.7	79.3	67.0	Fair		2020	PCC - Joint Repair	$138,966		
0000168190	2526670	BULLARD AVE	PRESSBURG ST	CHEF MENTEUR HWY	986	2	4,992	Rigid	Minor Arterial	Local	READ BLVD EAST	7,500	30	Weak	60.7	82.7	71.7	02/06/2015	57.2	80.2	68.7	Fair		2021	PCC - Joint Repair	$289,717		
0000168200	2518078	WRIGHT RD	CHEF MENTEUR HWY	OLD SPANISH TRL	77	1	275	Composite	Major Collector	Local	READ BLVD EAST	5,000	34	Weak	22.4	17.4	19.9	02/09/2015	20.4	15.7	18.1	Very Poor		2016	PCC - Reconstruction (Arterial/Major Collector)	$132,391		
0000168210	2518079	WRIGHT RD	OLD SPANISH TRL	KING RICHARD DR	322	1	1,230	Composite	Major Collector	Local	READ BLVD EAST	5,000	34	Weak	49.7	16.2	33.0	02/09/2015	46.8	14.6	30.7	Very Poor		2016	AC - Mill and Overlay with Base Repairs	$75,683		
0000168220	2523296	WRIGHT RD	KING RICHARD DR	PRENTISS AVE	326	1	1,195	Composite	Major Collector	Local	READ BLVD EAST	5,000	34	Weak	57.6	38.1	47.9	02/09/2015	54.2	35.6	44.9	Poor		2016	AC - Mill and Overlay	$48,946		
0000168230	2523292	WRIGHT RD	PRENTISS AVE	PRESSBURG ST	805	1	2,901	Composite	Major Collector	Local	READ BLVD EAST	5,000	34	Weak	40.2	21.8	31.0	02/09/2015	37.8	19.8	28.8	Very Poor		2016	AC - Mill and Overlay with Base Repairs	$178,480		
0000168240	2523253	WRIGHT RD	PRESSBURG ST	WILL STUTLEY DR	723	1	2,615	Composite	Major Collector	Local	READ BLVD EAST	5,000	34	Weak	42.9	26.3	34.6	02/09/2015	40.4	24.2	32.3	Very Poor		2016	AC - Mill and Overlay with Base Repairs	$160,896		
0000168250	2523251	WRIGHT RD	WILL STUTLEY DR	DWYER RD	256	1	955	Composite	Major Collector	Local	READ BLVD EAST	5,000	34	Weak	29.7	24.3	27.0	02/09/2015	27.5	22.2	24.9	Very Poor		2016	PCC - Reconstruction (Arterial/Major Collector)	$460,530		
0000168260	2527022	WRIGHT RD	DWYER RD	S PARKWOOD CT	258	1	950	Rigid	Major Collector	Local	READ BLVD EAST	5,000	30	Weak	51.3	62.4	56.9	02/09/2015	48.4	58.9	53.7	Poor		2016	PCC - Joint Repair	$48,726		
0000168270	2523239	WRIGHT RD	S PARKWOOD CT	N PARKWOOD CT	293	1	945	Rigid	Major Collector	Local	READ BLVD EAST	5,000	30	Weak	51.2	49.9	50.6	02/09/2015	48.3	47.0	47.7	Poor		2016	PCC - Joint Repair	$48,493		
0000168280	2523238	WRIGHT RD	N PARKWOOD CT	S IDLEWOOD CT	306	1	747	Rigid	Major Collector	Local	READ BLVD EAST	5,000	30	Weak	52.3	45.4	38.9	02/09/2015	49.4	61.7	55.6	Fair		2017	PCC - Joint Repair	$39,290		
0000168290	2522922	WRIGHT RD	S IDLEWOOD CT	WOODVINE LN	296	1	688	Rigid	Major Collector	Local	READ BLVD EAST	5,000	30	Weak	58.1	54.2	56.2	02/09/2015	54.6	51.1	52.9	Poor		2016	PCC - Joint Repair	$35,305		
0000168300	2522921	WRIGHT RD	WOODVINE LN	IVY LN	291	1	718	Rigid	Major Collector	Local	READ BLVD EAST	5,000	30	Weak	43.7	33.5	38.6	02/09/2015	41.1	31.1	36.1	Very Poor		2016	PCC - Full Depth Slab Repair	$55,208		
0000168310	2522920	WRIGHT RD	IVY LN	N IDLEWOOD CT	264	1	605	Rigid	Major Collector	Local	READ BLVD EAST	5,000	30	Weak	47.5	35.0	41.3	02/09/2015	44.6	32.5	38.6	Very Poor		2016	PCC - Full Depth Slab Repair	$46,525		
0000168320	2522919	WRIGHT RD	N IDLEWOOD CT	LAKE FOREST BLVD	1,061	1	2,664	Rigid	Major Collector	Local	READ BLVD EAST	5,000	30	Weak	54.1	45.6	49.9	02/09/2015	51.0	42.8	46.9	Poor		2016	PCC - Joint Repair	$136,656		
0000168330	2518968	WRIGHT RD	LAKE FOREST BLVD	WINCHESTER PARK DR	243	1	896	Rigid	Major Collector	Local	READ BLVD EAST	5,000	30	Weak	53.6	59.5	56.6	02/09/2015	50.6	56.0	53.3	Poor		2016	PCC - Joint Repair	$45,962		
0000168340	2559524	WRIGHT RD	WINCHESTER PARK DR	KENSINGTON BLVD	1,205	1	3,512	Rigid	Major Collector	Local	READ BLVD EAST	5,000	30	Weak	46.5	48.9	47.7	02/09/2015	43.6	46.0	44.8	Poor		2016	PCC - Joint Repair	$180,128		
0000168350	2530353	WRIGHT RD	KENSINGTON BLVD	KENSINGTON BLVD	41	1	105	Rigid	Major Collector	Local	READ BLVD EAST	5,000	30	Weak	53.5	30.8	42.2	02/09/2015	50.5	28.5	39.5	Very Poor		2016	PCC - Full Depth Slab Repair	$8,094		
0000168360	2526185	WRIGHT RD	KENSINGTON BLVD	S HARDY ST	377	1	882	Rigid	Major Collector	Local	READ BLVD EAST	5,000	30	Weak	50.6	44.6	47.6	02/09/2015	47.7	41.9	44.8	Poor		2016	PCC - Joint Repair	$45,250		
0000168370	2522901	WRIGHT RD	S HARDY ST	N HARDY ST	581	1	1,451	Rigid	Major Collector	Local	READ BLVD EAST	5,000	30	Weak	47.0	48.2	47.6	02/09/2015	44.1	45.3	44.7	Poor		2016	PCC - Joint Repair	$74,435		
0000168380	2522898	WRIGHT RD	N HARDY ST	I-10 SERVICE RD	733	1	1,831	Rigid	Major Collector	Local	READ BLVD EAST	5,000	30	Weak	53.1	61.5	57.3	02/09/2015	50.1	58.0	54.1	Poor		2016	PCC - Joint Repair	$93,908		
0000168390	2518967	WRIGHT RD	I-10 SERVICE RD	N HARDY ST	733	1	1,959	Rigid	Major Collector	Local	READ BLVD EAST	5,000	30	Weak	48.3	51.6	50.0	02/09/2015	45.4	48.7	47.1	Poor		2016	PCC - Joint Repair	$100,468		
0000168400	2518966	WRIGHT RD	N HARDY ST	CHAUCER ST	291	1	678	Rigid	Major Collector	Local	READ BLVD EAST	5,000	30	Weak	55.5	59.7	57.6	02/09/2015	52.3	56.2	54.3	Poor		2016	PCC - Joint Repair	$34,792		
0000168410	2518965	WRIGHT RD	CHAUCER ST	S HARDY ST	290	1	687	Rigid	Major Collector	Local	READ BLVD EAST	5,000	30	Weak	41.8	39.6	40.7	02/09/2015	39.3	37.2	38.3	Very Poor		2016	PCC - Full Depth Slab Repair	$52,792		
0000168420	2518964	WRIGHT RD	S HARDY ST	KENSINGTON BLVD	377	1	860	Rigid	Major Collector	Local	READ BLVD EAST	5,000	30	Weak	48.1	54.4	51.3	02/09/2015	45.2	51.3	48.3	Poor		2016	PCC - Joint Repair	$44,110		
0000168430	2525170	WRIGHT RD	KENSINGTON BLVD	KENSINGTON BLVD	41	1	104	Rigid	Major Collector	Local	READ BLVD EAST	5,000	30	Weak	53.7	80.5	67.1	02/09/2015	50.7	77.7	64.2	Fair		2020	PCC - Joint Repair	$5,913		
0000168440	2518963	WRIGHT RD	KENSINGTON BLVD	LAKE FOREST BLVD	1,448	1	4,029	Rigid	Major Collector	Local	READ BLVD EAST	5,000	30	Weak	49.0	46.0	47.5	02/09/2015	46.1	43.1	44.6	Poor		2016	PCC - Joint Repair	$206,634		
0000168450	2518775	WRIGHT RD	LAKE FOREST BLVD	N IDLEWOOD CT	1,049	1	2,659	Rigid	Major Collector	Local	READ BLVD EAST	5,000	30	Weak	52.4	43.5	48.0	02/09/2015	49.5	40.9	45.2	Poor		2016	PCC - Joint Repair	$136,383		
0000168460	2518774	WRIGHT RD	N IDLEWOOD CT	WOODVINE LN	536	1	1,251	Rigid	Major Collector	Local	READ BLVD EAST	5,000	30	Weak	61.6	44.4	53.1	02/09/2015	58.1	41.9	50.0	Poor		2016	PCC - Joint Repair	$64,148		
0000168470	2518773	WRIGHT RD	WOODVINE LN	N PARKWOOD CT	617	1	1,506	Rigid	Major Collector	Local	READ BLVD EAST	5,000	30	Weak	56.1	58.0	57.1	02/09/2015	52.8	54.5	53.7	Poor		2016	PCC - Joint Repair	$77,250		
0000168480	2518772	WRIGHT RD	N PARKWOOD CT	S PARKWOOD CT	307	1	1,060	Rigid	Major Collector	Local	READ BLVD EAST	5,000	30	Weak	57.1	61.8	59.5	02/09/2015	53.7	58.3	56.0	Fair		2017	PCC - Joint Repair	$55,219		
0000168490	2526873	WRIGHT RD	S PARKWOOD CT	DWYER RD	219	1	1,010	Rigid	Major Collector	Local	READ BLVD EAST	5,000	30	Weak	52.0	62.5	57.3	02/09/2015	49.1	59.0	54.1	Poor		2016	PCC - Joint Repair	$51,821		
0000168500	2518770	WRIGHT RD	DWYER RD	PAVE CHANGE	119	1	441	Rigid	Major Collector	Local	READ BLVD EAST	5,000	30	Weak	49.8	66.2	58.0	02/09/2015	46.9	62.5	54.7	Poor		2016	PCC - Joint Repair	$22,619		
0000168505	12518770	WRIGHT RD	PAVE CHANGE	WILL STUTLEY DR	141	1	522	Composite	Major Collector	Local	READ BLVD EAST	5,000	34	Weak	38.8	7.1	23.0	02/09/2015	36.3	5.9	21.1	Very Poor		2016	PCC - Reconstruction (Arterial/Major Collector)	$251,821		
0000168510	2518769	WRIGHT RD	WILL STUTLEY DR	PRESSBURG ST	728	1	2,549	Composite	Major Collector	Local	READ BLVD EAST	5,000	34	Weak	39.6	0.0	19.8	02/09/2015	37.2	0.0	18.6	Very Poor		2016	PCC - Reconstruction (Arterial/Major Collector)	$1,228,527		
0000168520	2518768	WRIGHT RD	PRESSBURG ST	PRENTISS AVE	805	1	3,036	Composite	Major Collector	Local	READ BLVD EAST	5,000	34	Weak	37.8	0.0	18.9	02/09/2015	35.3	0.0	17.7	Very Poor		2016	PCC - Reconstruction (Arterial/Major Collector)	$1,463,264		
0000168530	2518767	WRIGHT RD	PRENTISS AVE	KING RICHARD DR	326	1	1,229	Composite	Major Collector	Local	READ BLVD EAST	5,000	34	Weak	60.2	17.6	38.9	02/09/2015	56.7	15.9	36.3	Very Poor		2016	AC - Mill and Overlay with Base Repairs	$75,601		
0000168540	2518766	WRIGHT RD	KING RICHARD DR	OLD SPANISH TRL	334	1	1,230	Composite	Major Collector	Local	READ BLVD EAST	5,000	34	Weak	49.4	0.0	24.7	02/09/2015	46.5	0.0	23.3	Very Poor		2016	PCC - Reconstruction (Arterial/Major Collector)	$592,814		
0000168550	2518765	WRIGHT RD	OLD SPANISH TRL	CHEF MENTEUR HWY	76	1	276	Composite	Major Collector	Local	READ BLVD EAST	5,000	34	Weak	47.0	63.8	55.4	02/09/2015	44.1	60.2	52.2	Poor		2016	AC - Mill and Overlay	$11,323		
0000168560	2559592	READ BLVD	ALMONASTER AVE	OLD GENTILLY RD	1,493	2	4,205	Composite	Minor Arterial	Local	VIAVANT	7,500	34	Weak	47.5	33.6	40.6	02/06/2015	44.6	31.2	37.9	Very Poor		2016	AC - Mill and Overlay with Base Repairs	$258,757		
0000168570	2561168	READ BLVD	OLD GENTILLY RD	CHEF MENTEUR HWY	1,509	2	4,322	Composite	Minor Arterial	Local	VIAVANT	7,500	34	Weak	42.5	25.6	34.1	02/06/2015	40.0	23.5	31.8	Very Poor		2016	AC - Mill and Overlay with Base Repairs	$265,963		
0000168580	2561171	READ BLVD	CHEF MENTEUR HWY	GRANT ST	413	2	1,520	Composite	Minor Arterial	Local	READ BLVD EAST	7,500	34	Weak	66.5	66.2	66.4	02/06/2015	62.9	62.5	62.7	Fair		2019	AC - Mill and Overlay	$67,059		
0000168590	2518840	READ BLVD	GRANT ST	SPRINGWOOD ST	398	2	1,478	Composite	Minor Arterial	Local	READ BLVD EAST	7,500	34	Weak	64.6	62.1	63.4	02/06/2015	61.0	58.6	59.8	Fair		2018	AC - Mill and Overlay	$63,597		
0000168600	2518841	READ BLVD	SPRINGWOOD ST	DREUX AVE	252	2	911	Composite	Minor Arterial	Local	READ BLVD EAST	7,500	34	Weak	68.4	57.7	63.1	02/06/2015	64.9	54.3	59.6	Fair		2018	AC - Mill and Overlay	$39,222		
0000168610	2518842	READ BLVD	DREUX AVE	AIRWOOD ST	249	2	913	Composite	Minor Arterial	Local	READ BLVD EAST	7,500	34	Weak	69.0	54.5	61.8	02/06/2015	65.5	51.4	58.5	Fair		2018	AC - Mill and Overlay	$39,279		
0000168620	2518843	READ BLVD	AIRWOOD ST	HAMMOND ST	250	2	890	Composite	Minor Arterial	Local	READ BLVD EAST	7,500	34	Weak	71.0	63.1	67.1	02/06/2015	67.6	59.5	63.6	Fair		2019	AC - Mill and Overlay	$39,247		
0000168630	2518844	READ BLVD	HAMMOND ST	HILLWOOD ST	250	2	913	Composite	Minor Arterial	Local	READ BLVD EAST	7,500	34	Weak	79.8	63.7	71.8	02/06/2015	77.0	60.1	68.6	Fair		2021	AC - Mill and Overlay	$42,299		
0000168640	2518845	READ BLVD	HILLWOOD ST	LAKEWOOD ST	249	2	922	Composite	Minor Arterial	Local	READ BLVD EAST	7,500	34	Weak	65.2	62.5	63.9	02/06/2015	61.5	59.0	60.3	Fair		2018	AC - Mill and Overlay	$39,695		
0000168650	2518846	READ BLVD	LAKEWOOD ST	PRESSBURG ST	250	2	910	Composite	Minor Arterial	Local	READ BLVD EAST	7,500	34	Weak	75.8	64.4	70.1	02/06/2015	72.5	60.8	66.7	Fair		2020	AC - Mill and Overlay	$41,157		
0000168660	2518847	READ BLVD	PRESSBURG ST	SEAWOOD ST	251	2	923	Composite	Minor Arterial	Local	READ BLVD EAST	7,500	34	Weak	66.1	64.1	65.1	02/06/2015	62.4	60.5	61.5	Fair		2018	AC - Mill and Overlay	$39,700		
0000168670	2518848	READ BLVD	SEAWOOD ST	ROSEWOOD PL	249	2	922	Composite	Minor Arterial	Local	READ BLVD EAST	7,500	34	Weak	52.0	46.7	49.4	02/06/2015	49.1	43.8	46.5	Poor		2016	AC - Mill and Overlay	$37,769		
0000168680	2518849	READ BLVD	ROSEWOOD PL	DWYER RD	240	2	883	Composite	Minor Arterial	Local	READ BLVD EAST	7,500	34	Weak	66.5	66.5	66.5	02/06/2015	62.9	62.9	62.9	Fair		2019	AC - Mill and Overlay	$38,933		
0000168690	2562228	READ BLVD	DWYER RD	NATURE CENTER DR	1,849	3	8,623	Composite	Minor Arterial	Local	READ BLVD EAST	7,500	34	Weak	78.5	71.7	75.1	02/06/2015	75.6	68.3	72.0	Good		2021	AC - Mill and Overlay	$399,581		
0000168700	2518852	READ BLVD	NATURE CENTER DR	NATURE CENTER DR	44	3	227	Composite	Minor Arterial	Local	READ BLVD EAST	7,500	34	Weak	50.1	76.4	63.3	02/06/2015	47.2	73.2	60.2	Fair		2018	AC - Mill and Overlay	$9,759		
0000168710	2518888	READ BLVD	NATURE CENTER DR	LAKE FOREST BLVD	551	3	2,739	Composite	Minor Arterial	Local	READ BLVD EAST	7,500	34	Weak	73.5	70.8	72.2	02/06/2015	70.1	67.4	68.8	Fair		2020	AC - Mill and Overlay	$123,838		
0000168720	2526719	READ BLVD	LAKE FOREST BLVD	LAKE FOREST BLVD	98	3	484	Composite	Minor Arterial	Local	READ BLVD EAST	7,500	34	Weak	63.3	64.0	63.7	02/06/2015	59.7	60.4	60.1	Fair		2018	AC - Mill and Overlay	$20,813		
0000168730	2559474	READ BLVD	LAKE FOREST BLVD	PAVE CHANGE	1,016	3	5,842	Composite	Minor Arterial	Local	READ BLVD EAST	7,500	34	Weak	70.4	67.9	69.2	02/06/2015	66.9	64.4	65.7	Fair		2020	AC - Mill and Overlay	$264,123		
0000168735	12559474	READ BLVD	PAVE CHANGE	I-10 SERVICE RD	291	3	1,673	Rigid	Minor Arterial	Local	READ BLVD EAST	7,500	30	Weak	37.5	99.2	68.4	02/06/2015	35.0	98.6	66.8	Fair		2025	PCC - Joint Repair	$107,179		
0000168740	2518855	READ BLVD	I-10 SERVICE RD	I-10 E ONRAMP	298	3	1,741	Rigid	Minor Arterial	Local	READ BLVD EAST	7,500	30	Weak	62.2	82.3	72.3	02/06/2015	58.7	79.7	69.2	Fair		2021	PCC - Joint Repair	$101,051		
0000168750	2518856	READ BLVD	I-10 E ONRAMP	I-10 W ONRAMP	378	3	2,472	Rigid	Minor Arterial	Local	READ BLVD EAST	7,500	30	Weak	65.2	91.9	78.6	02/06/2015	61.5	91.1	76.3	Good		2025	PCC - Joint Repair	$158,324		
0000168760	2561669	READ BLVD	I-10 W ONRAMP	I-10 SERVICE RD	325	3	1,801	Rigid	Minor Arterial	Local	LITTLE WOODS	7,500	30	Weak	52.6	82.6	67.6	02/06/2015	49.6	80.1	64.9	Fair		2020	PCC - Joint Repair	$101,977		
0000168770	2518763	READ BLVD	I-10 SERVICE RD	PAVE CHANGE	280	3	1,450	Rigid	Minor Arterial	Local	LITTLE WOODS	7,500	30	Weak	62.4	77.4	69.9	02/06/2015	58.9	74.3	66.6	Fair		2020	PCC - Joint Repair	$82,099		
0000168775	12518763	READ BLVD	PAVE CHANGE	PLAINFIELD DR	324	3	1,678	Composite	Minor Arterial	Local	LITTLE WOODS	7,500	34	Weak	68.4	75.0	71.7	02/06/2015	64.9	71.7	68.3	Fair		2020	AC - Mill and Overlay	$75,864		
0000168780	2518764	READ BLVD	PLAINFIELD DR	ROCKTON CIR E	819	3	3,918	Composite	Minor Arterial	Local	LITTLE WOODS	7,500	34	Weak	81.6	77.3	79.5	02/06/2015	78.9	74.2	76.6	Good		2023	AC - Mill and Overlay	$190,779		
0000168790	2518863	READ BLVD	ROCKTON CIR E	FLOSSMOOR DR	179	3	872	Composite	Minor Arterial	Local	LITTLE WOODS	7,500	34	Weak	77.8	76.2	77.0	02/06/2015	74.8	73.0	73.9	Good		2022	AC - Mill and Overlay	$41,436		
0000168800	2518864	READ BLVD	FLOSSMOOR DR	MORRISON RD	373	3	1,875	Composite	Minor Arterial	Local	LITTLE WOODS	7,500	34	Weak	67.9	71.4	69.7	02/06/2015	64.4	68.0	66.2	Fair		2020	AC - Mill and Overlay	$84,751		
0000168810	2559427	READ BLVD	MORRISON RD	QUEISSER ST	476	3	2,326	Rigid	Minor Arterial	Local	LITTLE WOODS	7,500	30	Weak	48.6	85.9	67.3	02/06/2015	45.7	84.2	65.0	Fair		2020	PCC - Joint Repair	$131,688		
0000168820	2518867	READ BLVD	QUEISSER ST	BOULEVARD WY	548	2	2,173	Rigid	Minor Arterial	Local	LITTLE WOODS	7,500	30	Weak	45.5	41.1	43.3	02/06/2015	42.6	38.7	40.7	Poor		2016	PCC - Joint Repair	$111,461		
0000168830	2518868	READ BLVD	BOULEVARD WY	CURRAN RD	170	2	635	Rigid	Minor Arterial	Local	LITTLE WOODS	7,500	30	Weak	35.2	95.1	65.2	02/06/2015	32.7	94.3	63.5	Fair		2022	PCC - Joint Repair	$37,771		

DRAFT

Appendix A RoadMatrix Section Attributes

															Field Measured Conditions				2016 Predicted Conditions										
SectionID	SEGMENTID	Street	From	To	Length (ft)	Lanes	Area (yd^2)	Pavement Type	Functional Class	FHWA Route	Neighborhood	AADT	EGT	Subgrade Strength	RCI	SDI	PCI	PCI Date	RCIYr1	SDIYr1	PCIYr1	PCI Class	Destroyed Road	Need Year (Adjusted)	Need Recommended Rehab (PCI Trigger)	Need Cost (PCI Trigger)	Last Rehab	Last Rehab Date
0000168840	2518869	READ BLVD	CURRAN RD	IRBY ST	576	2	2,035	Rigid	Minor Arterial	Local	LITTLE WOODS	7,500	30	Weak	46.1	89.8	68.0	02/06/2015	43.2	88.3	65.8	Fair		2021	PCC - Joint Repair	$118,067		
0000168850	2518870	READ BLVD	IRBY ST	HAYNE BLVD	745	2	2,716	Rigid	Minor Arterial	Local	LITTLE WOODS	7,500	30	Weak	49.0	80.0	64.5	02/06/2015	46.1	77.2	61.7	Fair		2019	PCC - Joint Repair	$150,012		
0000168860	2559420	READ BLVD	HAYNE BLVD	IRBY ST	742	2	2,643	Rigid	Minor Arterial	Local	LITTLE WOODS	7,500	30	Weak	54.1	87.0	70.6	02/06/2015	51.0	85.5	68.3	Fair		2022	PCC - Joint Repair	$157,224		
0000168870	2522644	READ BLVD	IRBY ST	CURRAN RD	578	2	2,059	Rigid	Minor Arterial	Local	LITTLE WOODS	7,500	30	Weak	47.7	78.5	63.1	02/06/2015	44.8	75.6	60.2	Fair		2018	PCC - Joint Repair	$110,955		
0000168880	2519602	READ BLVD	CURRAN RD	CARTER ST	64	2	230	Rigid	Minor Arterial	Local	LITTLE WOODS	7,500	30	Weak	43.6	75.7	59.7	02/06/2015	41.0	72.4	56.7	Fair		2017	PCC - Joint Repair	$12,092		
0000168890	2522654	READ BLVD	CARTER ST	BOULEVARD WY	106	2	390	Rigid	Minor Arterial	Local	LITTLE WOODS	7,500	30	Weak	36.5	77.3	56.9	02/06/2015	34.0	74.2	54.1	Poor		2016	PCC - Joint Repair	$20,009		
0000168900	2522655	READ BLVD	BOULEVARD WY	QUEISSER ST	544	2	2,078	Rigid	Minor Arterial	Local	LITTLE WOODS	7,500	30	Weak	42.8	60.9	51.9	02/06/2015	40.3	57.4	48.9	Poor		2016	PCC - Joint Repair	$106,588		
0000168910	2522566	READ BLVD	QUEISSER ST	MORRISON RD	478	3	2,365	Rigid	Minor Arterial	Local	LITTLE WOODS	7,500	30	Weak	49.5	84.7	67.1	02/06/2015	46.6	82.6	64.6	Fair		2020	PCC - Joint Repair	$133,896		
0000168920	2522672	READ BLVD	MORRISON RD	FLOSSMOOR DR	359	3	1,781	Composite	Minor Arterial	Local	LITTLE WOODS	7,500	34	Weak	79.2	69.4	74.3	02/06/2015	76.3	65.9	71.1	Good		2021	AC - Mill and Overlay	$82,555		
0000168930	2522673	READ BLVD	FLOSSMOOR DR	ROCKTON CIR E	189	3	948	Composite	Minor Arterial	Local	LITTLE WOODS	7,500	34	Weak	65.9	73.4	69.7	02/06/2015	62.2	70.0	66.1	Fair		2020	AC - Mill and Overlay	$42,840		
0000168940	2522674	READ BLVD	ROCKTON CIR E	ANDOVER DR & PLAINFIELD DR	819	3	4,081	Composite	Minor Arterial	Local	LITTLE WOODS	7,500	34	Weak	81.2	73.5	77.4	02/06/2015	78.3	70.1	74.3	Good		2022	AC - Mill and Overlay	$193,863		
0000168950	2522577	READ BLVD	ANDOVER DR & PLAINFIELD DR	PAVE CHANGE	326	3	1,823	Composite	Minor Arterial	Local	LITTLE WOODS	7,500	34	Weak	72.5	70.5	71.5	02/06/2015	69.1	67.0	68.1	Fair		2020	AC - Mill and Overlay	$82,440		
0000168955	12522577	READ BLVD	PAVE CHANGE	I-10 SERVICE RD	282	3	1,577	Rigid	Minor Arterial	Local	LITTLE WOODS	7,500	30	Weak	60.9	82.0	71.5	02/06/2015	57.4	79.4	68.4	Fair		2021	PCC - Joint Repair	$91,534		
0000168960	2523575	READ BLVD	I-10 SERVICE RD	I-10 W ONRAMP	326	3	1,739	Rigid	Minor Arterial	Local	LITTLE WOODS	7,500	30	Weak	63.8	66.1	65.0	02/06/2015	60.2	62.4	61.3	Fair		2018	PCC - Joint Repair	$93,711		
0000168970	2522583	READ BLVD	I-10 W ONRAMP	I-10 E ONRAMP	377	3	2,154	Rigid	Minor Arterial	Local	LITTLE WOODS	7,500	30	Weak	61.8	91.1	76.5	02/06/2015	58.3	90.1	74.2	Good		2024	PCC - Joint Repair	$134,631		
0000168980	2559446	READ BLVD	I-10 E ONRAMP	I-10 SERVICE RD	291	3	1,746	Rigid	Minor Arterial	Local	READ BLVD EAST	7,500	30	Weak	60.3	87.9	74.1	02/06/2015	56.8	86.4	71.6	Good		2023	PCC - Joint Repair	$106,431		
0000168990	2559455	READ BLVD	I-10 SERVICE RD	PAVE CHANGE	296	3	1,467	Rigid	Minor Arterial	Local	READ BLVD EAST	7,500	30	Weak	58.3	60.5	59.4	02/06/2015	54.8	57.0	55.9	Fair		2017	PCC - Joint Repair	$77,137		
0000168995	12559455	READ BLVD	PAVE CHANGE	LAKE FOREST BLVD	1,014	3	5,026	Composite	Minor Arterial	Local	READ BLVD EAST	7,500	34	Weak	63.4	68.1	66.8	02/06/2015	61.7	64.5	63.1	Fair		2019	AC - Mill and Overlay	$221,694		
0000169000	2526711	READ BLVD	LAKE FOREST BLVD	LAKE FOREST BLVD	103	3	508	Composite	Minor Arterial	Local	WEST LAKE FOREST	7,500	34	Weak	39.0	73.0	56.0	02/06/2015	36.5	69.6	53.1	Poor		2016	AC - Mill and Overlay	$20,789		
0000169010	2518887	READ BLVD	LAKE FOREST BLVD	NATURE CENTER DR	553	3	2,806	Composite	Minor Arterial	Local	WEST LAKE FOREST	7,500	34	Weak	68.1	66.4	67.3	02/06/2015	56.6	62.8	59.7	Fair		2018	AC - Mill and Overlay	$120,759		
0000169020	2522587	READ BLVD	NATURE CENTER DR	NATURE CENTER DR	44	3	218	Composite	Minor Arterial	Local	READ BLVD EAST	7,500	34	Weak	82.6	53.6	68.1	02/06/2015	80.1	50.6	65.4	Fair		2020	AC - Mill and Overlay	$9,836		
0000169030	2559488	READ BLVD	NATURE CENTER DR	DWYER RD	1,824	3	9,138	Composite	Minor Arterial	Local	READ BLVD EAST	7,500	34	Weak	78.1	65.4	71.8	02/06/2015	75.1	61.7	68.4	Fair		2021	AC - Mill and Overlay	$423,478		
0000169040	2523029	READ BLVD	DWYER RD	SEAWOOD ST	483	2	1,761	Composite	Minor Arterial	Local	READ BLVD EAST	7,500	34	Weak	65.9	63.5	64.7	02/06/2015	62.2	59.9	61.1	Fair		2018	AC - Mill and Overlay	$75,795		
0000169050	2523033	READ BLVD	SEAWOOD ST	PRESSBURG ST	251	2	916	Composite	Minor Arterial	Local	READ BLVD WEST	7,500	34	Weak	80.6	61.5	71.1	02/06/2015	77.8	58.0	67.9	Fair		2021	AC - Mill and Overlay	$42,428		
0000169060	2523034	READ BLVD	PRESSBURG ST	LAKEWOOD ST	250	2	926	Composite	Minor Arterial	Local	READ BLVD EAST	7,500	34	Weak	78.4	60.2	69.3	02/06/2015	75.5	56.7	66.1	Fair		2020	AC - Mill and Overlay	$41,860		
0000169070	2523035	READ BLVD	LAKEWOOD ST	HILLWOOD ST	249	2	944	Composite	Minor Arterial	Local	READ BLVD EAST	7,500	34	Weak	81.3	52.6	67.0	02/06/2015	78.6	49.6	64.1	Fair		2020	AC - Mill and Overlay	$42,679		
0000169080	2523038	READ BLVD	HILLWOOD ST	HAMMOND ST	250	2	941	Composite	Minor Arterial	Local	READ BLVD EAST	7,500	34	Weak	63.1	65.9	64.5	02/06/2015	59.5	62.2	60.9	Fair		2018	AC - Mill and Overlay	$40,475		
0000169090	2523040	READ BLVD	HAMMOND ST	AIRWOOD ST	250	2	912	Composite	Minor Arterial	Local	READ BLVD EAST	7,500	34	Weak	67.1	59.4	63.3	02/06/2015	63.5	55.9	59.7	Fair		2018	AC - Mill and Overlay	$39,246		
0000169100	2523099	READ BLVD	AIRWOOD ST	DREUX AVE	249	2	922	Composite	Minor Arterial	Local	READ BLVD WEST	7,500	34	Weak	76.6	49.2	62.9	02/06/2015	73.4	46.3	59.9	Fair		2018	AC - Mill and Overlay	$39,681		
0000169110	2523100	READ BLVD	DREUX AVE	SPRINGWOOD ST	252	2	936	Composite	Minor Arterial	Local	READ BLVD WEST	7,500	34	Weak	78.2	62.0	70.1	02/06/2015	75.2	58.5	66.9	Fair		2020	AC - Mill and Overlay	$42,308		
0000169120	2523102	READ BLVD	SPRINGWOOD ST	GRANT ST	399	2	1,405	Composite	Minor Arterial	Local	READ BLVD WEST	7,500	34	Weak	57.4	61.0	59.2	02/06/2015	54.0	57.5	55.8	Fair		2017	AC - Mill and Overlay	$58,981		
0000169130	2518871	READ BLVD	GRANT ST	CHEF MENTEUR HWY	423	2	1,510	Composite	Minor Arterial	Local	READ BLVD EAST	7,500	34	Weak	75.5	69.4	72.5	02/06/2015	72.2	65.9	69.1	Fair		2021	AC - Mill and Overlay	$69,960		
0000169140	2559580	READ BLVD	CHEF MENTEUR HWY	OLD GENTILLY RD	1,511	2	3,920	Composite	Minor Arterial	Local	VIAVANT	7,500	34	Weak	41.8	32.0	36.9	02/06/2015	39.3	29.6	34.5	Very Poor		2016	AC - Mill and Overlay with Base Repairs	$241,214		
0000169150	2559589	READ BLVD	OLD GENTILLY RD	ALMONASTER AVE	1,481	2	4,376	Composite	Minor Arterial	Local	VIAVANT	7,500	34	Weak	40.7	25.2	33.0	02/06/2015	38.3	23.1	30.7	Very Poor		2016	AC - Mill and Overlay with Base Repairs	$269,231		
0000169160	2559585	BUNDY RD	CHEF MENTEUR HWY	GRANT ST	939	1	2,234	Rigid	Major Collector	Local	READ BLVD WEST	5,000	30	Weak	29.3	68.6	49.0	02/08/2015	27.1	65.1	46.1	Poor		2016	PCC - Joint Repair	$114,573		
0000169170	2559577	BUNDY RD	GRANT ST	HAMMOND ST	1,291	1	2,900	Rigid	Major Collector	Local	READ BLVD WEST	5,000	30	Weak	39.9	41.5	40.7	02/08/2015	37.5	39.1	38.3	Very Poor		2016	PCC - Full Depth Slab Repair	$222,882		
0000169180	2518810	BUNDY RD	HAMMOND ST	DWYER RD	1,062	1	2,768	Rigid	Major Collector	Local	READ BLVD WEST	5,000	30	Weak	38.9	55.3	47.1	02/08/2015	36.4	52.1	44.3	Poor		2016	PCC - Joint Repair	$141,991		
0000169190	2526835	BUNDY RD	DWYER RD	TILFORD RD	349	1	861	Rigid	Major Collector	Local	WEST LAKE FOREST	5,000	30	Weak	30.6	40.1	35.4	02/08/2015	28.3	37.7	33.0	Very Poor		2016	PCC - Full Depth Slab Repair	$66,129		
0000169200	2518735	BUNDY RD	TILFORD RD	HEMPSTEAD RD	906	1	2,053	Rigid	Major Collector	Local	WEST LAKE FOREST	5,000	30	Weak	46.3	46.4	46.4	02/08/2015	43.4	43.5	43.5	Poor		2016	PCC - Joint Repair	$105,278		
0000169210	2526861	BUNDY RD	HEMPSTEAD RD	LAKE FOREST BLVD	425	1	1,365	Rigid	Major Collector	Local	WEST LAKE FOREST	5,000	30	Weak	52.6	53.3	53.0	02/08/2015	49.6	50.3	50.0	Poor		2016	PCC - Joint Repair	$70,024		
0000169220	2562501	BUNDY RD	LAKE FOREST BLVD	I-10 SERVICE RD	1,615	1	4,542	Rigid	Major Collector	Local	WEST LAKE FOREST	5,000	30	Weak	43.4	52.2	47.8	02/08/2015	40.8	49.3	45.1	Poor		2016	PCC - Joint Repair	$232,952		
0000169230	2561649	BUNDY RD	I-10 SERVICE RD	LAKE FOREST BLVD	1,595	1	4,732	Rigid	Major Collector	Local	WEST LAKE FOREST	5,000	30	Weak	45.7	47.6	46.7	02/08/2015	42.8	44.7	43.8	Poor		2016	PCC - Joint Repair	$242,703		
0000169240	2526759	BUNDY RD	LAKE FOREST BLVD	HEMPSTEAD RD	451	1	1,385	Rigid	Major Collector	Local	WEST LAKE FOREST	5,000	30	Weak	43.3	49.8	46.6	02/08/2015	40.8	46.9	43.9	Poor		2016	PCC - Joint Repair	$71,044		
0000169250	2522927	BUNDY RD	HEMPSTEAD RD	TILFORD RD	901	1	1,994	Rigid	Major Collector	Local	WEST LAKE FOREST	5,000	30	Weak	44.8	42.8	43.8	02/08/2015	42.0	40.3	41.2	Poor		2016	PCC - Joint Repair	$102,286		
0000169260	2526860	BUNDY RD	TILFORD RD	DWYER RD	305	1	706	Rigid	Major Collector	Local	WEST LAKE FOREST	5,000	30	Weak	53.4	37.4	45.4	02/08/2015	50.4	34.9	42.7	Poor		2016	PCC - Joint Repair	$36,189		
0000169270	2518811	BUNDY RD	DWYER RD	HAMMOND ST	1,069	1	2,373	Rigid	Major Collector	Local	READ BLVD WEST	5,000	30	Weak	41.6	50.5	46.1	02/08/2015	39.2	47.6	43.4	Poor		2016	PCC - Joint Repair	$121,725		
0000169280	2522949	BUNDY RD	HAMMOND ST	GRANT ST	1,291	1	3,087	Rigid	Major Collector	Local	READ BLVD WEST	5,000	30	Weak	37.8	53.0	45.4	02/08/2015	35.3	50.0	42.7	Poor		2016	PCC - Joint Repair	$158,330		
0000169290	2518637	BUNDY RD	GRANT ST	CHEF MENTEUR HWY	953	1	2,381	Rigid	Major Collector	Local	READ BLVD WEST	5,000	30	Weak	24.7	43.6	34.2	02/08/2015	22.6	41.0	31.8	Very Poor		2016	PCC - Full Depth Slab Repair	$183,000		
0000169300	2559636	CROWDER BLVD	CHEF MENTEUR HWY	DWYER RD	3,597	1	10,247	Composite	Minor Arterial	Local	READ BLVD WEST	7,500	34	Weak	66.6	63.2	64.9	02/03/2015	62.9	59.6	61.3	Fair		2018	AC - Mill and Overlay	$440,974		
0000169310	2559509	CROWDER BLVD	DWYER RD	LAKE FOREST BLVD	1,441	2	5,541	Composite	Minor Arterial	Local	WEST LAKE FOREST	7,500	34	Weak	60.7	62.3	61.5	02/03/2015	57.2	58.8	58.0	Fair		2017	AC - Mill and Overlay	$232,646		
0000169320	2518712	CROWDER BLVD	LAKE FOREST BLVD	LAKE FOREST BLVD	89	2	474	Composite	Minor Arterial	Local	WEST LAKE FOREST	7,500	34	Weak	56.3	70.1	63.2	02/03/2015	53.0	66.6	59.8	Fair		2018	AC - Mill and Overlay	$20,397		
0000169330	2559507	CROWDER BLVD	LAKE FOREST BLVD	PAVE CHANGE	382	3	2,140	Composite	Minor Arterial	Local	WEST LAKE FOREST	7,500	34	Weak	57.3	70.7	64.0	02/03/2015	53.9	67.2	60.6	Fair		2018	AC - Mill and Overlay	$92,075		
0000169335	12559507	CROWDER BLVD	PAVE CHANGE	I-10 SERVICE RD	266	3	1,490	Rigid	Minor Arterial	Local	WEST LAKE FOREST	7,500	30	Weak	56.8	36.5	46.7	02/03/2015	53.5	34.0	43.8	Poor		2016	PCC - Joint Repair	$76,418		
0000169340	2518714	CROWDER BLVD	I-10 SERVICE RD	I-10 E ONRAMP	300	3	1,947	Rigid	Minor Arterial	Local	WEST LAKE FOREST	7,500	30	Weak	28.3	40.9	34.6	02/03/2015	26.2	38.5	32.4	Very Poor		2016	PCC - Full Depth Slab Repair	$149,641		
0000169350	2524216	CROWDER BLVD	I-10 E ONRAMP	I-10 W ONRAMP	406	3	2,564	Rigid	Minor Arterial	Local	WEST LAKE FOREST	7,500	30	Weak	70.5	88.4	79.5	02/03/2015	67.0	86.9	77.0	Good		2024	PCC - Joint Repair	$160,211		
0000169360	2518716	CROWDER BLVD	I-10 W ONRAMP	I-10 SERVICE RD	305	3	1,752	Rigid	Minor Arterial	Local	LITTLE WOODS	7,500	30	Weak	25.0	74.4	49.7	02/03/2015	22.9	71.1	47.0	Poor		2016	PCC - Joint Repair	$89,868		
0000169370	2518721	CROWDER BLVD	I-10 SERVICE RD	PAVE CHANGE	276	2	1,376	Rigid	Minor Arterial	Local	LITTLE WOODS	7,500	30	Weak	61.8	89.0	75.4	02/03/2015	58.3	87.5	72.9	Good		2023	PCC - Joint Repair	$83,914		
0000169375	12518721	CROWDER BLVD	PAVE CHANGE	HUNTINGTON PARK DR	156	2	778	Composite	Minor Arterial	Local	LITTLE WOODS	7,500	34	Weak	50.7	54.5	52.6	02/03/2015	47.8	51.4	49.6	Poor		2016	AC - Mill and Overlay	$31,862		
0000169380	2518778	CROWDER BLVD	HUNTINGTON PARK DR	BEECHWOOD CT	901	2	3,718	Composite	Minor Arterial	Local	LITTLE WOODS	7,500	34	Weak	63.1	57.2	60.2	02/03/2015	59.5	53.8	56.7	Fair		2017	AC - Mill and Overlay	$156,097		
0000169390	2518779	CROWDER BLVD	BEECHWOOD CT	MORRISON RD	380	2	1,392	Composite	Minor Arterial	Local	LITTLE WOODS	7,500	34	Weak	55.8	67.2	61.5	02/03/2015	52.6	63.6	58.1	Fair		2017	AC - Mill and Overlay	$58,459		
0000169400	2526805	CROWDER BLVD	MORRISON RD	ABERDEEN RD	781	1	2,369	Composite	Minor Arterial	Local	LITTLE WOODS	7,500	34	Weak	73.6	71.3	72.5	02/03/2015	70.2	67.9	69.1	Fair		2021	AC - Mill and Overlay	$109,783		
0000169410	2518782	CROWDER BLVD	ABERDEEN RD	LOMOND RD	262	1	610	Composite	Minor Arterial	Local	LITTLE WOODS	7,500	34	Weak	70.8	74.1	72.5	02/03/2015	67.4	70.8	69.1	Fair		2021	AC - Mill and Overlay	$28,289		
0000169420	2518783	CROWDER BLVD	LOMOND RD	CURRAN RD	258	1	642	Composite	Minor Arterial	Local	LITTLE WOODS	7,500	34	Weak	63.2	75.9	69.6	02/03/2015	59.6	72.6	66.1	Fair		2020	AC - Mill and Overlay	$29,046		
0000169430	2518784	CROWDER BLVD	CURRAN RD	EDGELAKE CT	329	1	778	Composite	Minor Arterial	Local	LITTLE WOODS	7,500	34	Weak	66.4	75.4	70.9	02/03/2015	62.8	72.1	67.5	Fair		2020	AC - Mill and Overlay	$35,169		
0000169440	2518785	CROWDER BLVD	EDGELAKE CT	HAYNE BLVD	949	1	2,620	Composite	Minor Arterial	Local	LITTLE WOODS	7,500	34	Weak	54.9	75.8	65.4	02/03/2015	51.8	72.5	62.2	Fair		2019	AC - Mill and Overlay	$115,579		
0000169450	2559433	CROWDER BLVD	HAYNE BLVD	EDGELAKE CT	953	1	2,648	Composite	Minor Arterial	Local	LITTLE WOODS	7,500	34	Weak	69.1	70.8	70.0	02/03/2015	65.6	67.4	66.5	Fair		2020	AC - Mill and Overlay	$119,734		
0000169460	2526173	CROWDER BLVD	EDGELAKE CT	CURRAN RD	325	1	820	Composite	Minor Arterial	Local	LITTLE WOODS	7,500	34	Weak	54.9	67.9	61.4	02/03/2015	51.8	64.4	58.1	Fair		2017	AC - Mill and Overlay	$34,445		
0000169470	2522145	CROWDER BLVD	CURRAN RD	LOMOND RD	258	1	624	Composite	Minor Arterial	Local	LITTLE WOODS	7,500	34	Weak	55.6	73.0	64.3	02/03/2015	52.4	69.6	61.0	Fair		2018	AC - Mill and Overlay	$26,833		
0000169480	2522147	CROWDER BLVD	LOMOND RD	ABERDEEN RD	262	1	627	Composite	Minor Arterial	Local	LITTLE WOODS	7,500	34	Weak	63.5	75.9	69.7	02/03/2015	59.9	72.6	66.3	Fair		2020	AC - Mill and Overlay	$28,347		
0000169490	2522153	CROWDER BLVD	ABERDEEN RD	MORRISON RD	782	1	2,401	Composite	Minor Arterial	Local	LITTLE WOODS	7,500	34	Weak	77.7	78.7	78.2	02/03/2015	74.7	75.8	75.3	Good		2022	AC - Mill and Overlay	$114,037		
0000169500	2522234	CROWDER BLVD	MORRISON RD	BEECHWOOD CT	382	2	1,435	Composite	Minor Arterial	Local	LITTLE WOODS	7,500	34	Weak	48.2	60.3	54.3	02/03/2015	45.3	56.8	51.1	Poor		2016	AC - Mill and Overlay	$58,763		
0000169510	2527156	CROWDER BLVD	BEECHWOOD CT	LAKE WILLOW DR	898	2	3,641	Composite	Minor Arterial	Local	LITTLE WOODS	7,500	34	Weak	57.2	49.5	53.4	02/03/2015	53.8	46.6	50.2	Poor		2016	AC - Mill and Overlay	$149,127		
0000169520	2522256	CROWDER BLVD	LAKE WILLOW DR	PAVE CHANGE	156	3	963	Composite	Minor Arterial	Local	LITTLE WOODS	7,500	34	Weak	32.7	60.8	46.8	02/03/2015	30.3	57.3	43.8	Poor		2016	AC - Mill and Overlay	$39,430		
0000169525	12522256	CROWDER BLVD	PAVE CHANGE	I-10 SERVICE RD	276	3	1,703	Rigid	Minor Arterial	Local	LITTLE WOODS	7,500	30	Weak	52.0	74.8	63.4	02/03/2015	49.1	71.5	60.3	Fair		2018	PCC - Joint Repair	$91,783		
0000169530	2523275	CROWDER BLVD	I-10 SERVICE RD	I-10 W ONRAMP	305	3	1,712	Rigid	Minor Arterial	Local	LITTLE WOODS	7,500	30	Weak	65.1	62.2	63.7	02/03/2015	61.4	58.7	60.1	Fair		2018	PCC - Joint Repair	$92,262		
0000169540	2526687	CROWDER BLVD	I-10 W ONRAMP	I-10 E ONRAMP	404	3	2,158	Rigid	Minor Arterial	Local	WEST LAKE FOREST	7,500	30	Weak	63.6	93.4	78.5	02/03/2015	60.0	92.8	76.4	Good		2026	PCC - Joint Repair	$141,702		
0000169550	2523279	CROWDER BLVD	I-10 E ONRAMP	I-10 SERVICE RD	307	3	1,759	Rigid	Minor Arterial	Local	WEST LAKE FOREST	7,500	30	Weak	60.5	77.4	69.0	02/03/2015	57.0	74.3	65.7	Fair		2020	PCC - Joint Repair	$99,593		
0000169560	2561640	CROWDER BLVD	I-10 SERVICE RD	PAVE CHANGE	261	3	1,384	Rigid	Minor Arterial	Local	WEST LAKE FOREST	7,500	30	Weak	54.6	59.2	56.9	02/03/2015	51.5	55.7	53.6	Poor		2016	PCC - Joint Repair	$70,964		
0000169565	12561640	CROWDER BLVD	PAVE CHANGE	LAKE FOREST BLVD	378	3	2,004	Composite	Minor Arterial	Local	WEST LAKE FOREST	7,500	34	Weak	82.3	60.9	71.6	02/03/2015	79.7	57.4	68.6	Fair		2021	AC - Mill and Overlay	$92,858		

DRAFT

Stantec

Appendix A RoadMatrix Section Attributes

															Field Measured Conditions				2016 Predicted Conditions									
SectionID	SEGMENTID	Street	From	To	Length (ft)	Lanes	Area (yd^2)	Pavement Type	Functional Class	FHWA Route	Neighborhood	AADT	EGT	Subgrade Strength	RCI	SDI	PCI	PCI Date	RCIYr1	SDIYr1	PCIYr1	PCI Class	Destroyed Road	Need Year (Adjusted)	Need Recommended Rehab (PCI Trigger)	Need Cost (PCI Trigger)	Last Rehab	Last Rehab Date
0000169570	2522267	CROWDER BLVD	LAKE FOREST BLVD	LAKE FOREST BLVD	89	3	485	Composite	Minor Arterial	Local	WEST LAKE FOREST	7,500	34	Weak	17.2	70.6	43.9	02/03/2015	15.6	67.1	41.4	Poor		2016	AC - Mill and Overlay	$19,883		
0000169580	2559540	CROWDER BLVD	LAKE FOREST BLVD	DWYER RD	1,415	2	5,033	Composite	Minor Arterial	Local	WEST LAKE FOREST	7,500	34	Weak	60.5	69.5	65.0	02/03/2015	57.0	66.0	61.5	Fair		2018	AC - Mill and Overlay	$216,568		
0000169590	2527064	CROWDER BLVD	DWYER RD	DWYER RD	108	2	374	Composite	Minor Arterial	Local	WEST LAKE FOREST	7,500	34	Weak	20.3	32.3	26.3	02/03/2015	18.4	29.9	24.2	Very Poor		2016	PCC - Reconstruction (Arterial/Major Collector)	$180,270		
0000169600	2522414	CROWDER BLVD	DWYER RD	CHEF MENTEUR HWY	3,498	1	8,865	Composite	Minor Arterial	Local	READ BLVD WEST	7,500	34	Weak	63.4	54.5	59.0	02/03/2015	59.8	51.4	55.6	Fair		2017	AC - Mill and Overlay	$372,198		
0000169610	2518520	WILSON AVE	OLD GENTILLY RD	CHEF MENTEUR HWY	566	2	1,991	Composite	Local	None	VIAVANT	1,000	26	Weak	37.1	52.9	45.0	02/03/2015	34.7	50.1	42.4	Poor		2016	AC - Mill and Overlay	$81,554		
0000169620	2530319	WILSON AVE	CHEF MENTEUR HWY	WARFIELD ST	726	2	1,713	Rigid	Major Collector	Local	PLUM ORCHARD	5,000	30	Weak	37.1	85.7	61.4	02/03/2015	34.6	83.9	59.3	Fair		2018	PCC - Joint Repair	$92,286		
0000169630	2530320	WILSON AVE	WARFIELD ST	RANSOM ST	331	2	781	Rigid	Major Collector	Local	PLUM ORCHARD	5,000	30	Weak	33.0	94.7	63.9	02/03/2015	30.6	93.9	62.3	Fair		2022	PCC - Joint Repair	$46,442		
0000169640	2530321	WILSON AVE	RANSOM ST	GRANT ST	538	2	1,415	Rigid	Major Collector	Local	PLUM ORCHARD	5,000	30	Weak	42.3	78.4	60.4	02/03/2015	39.8	75.5	57.7	Fair		2017	PCC - Joint Repair	$74,385		
0000169650	2530322	WILSON AVE	GRANT ST	DREUX AVE	542	2	1,332	Rigid	Major Collector	Local	PLUM ORCHARD	5,000	30	Weak	35.3	84.9	60.1	02/03/2015	32.8	82.9	57.9	Fair		2018	PCC - Joint Repair	$71,784		
0000169660	2530323	WILSON AVE	DREUX AVE	PRENTISS AVE	538	2	1,238	Rigid	Major Collector	Local	PLUM ORCHARD	5,000	30	Weak	47.2	89.7	68.5	02/03/2015	44.3	88.2	66.3	Fair		2021	PCC - Joint Repair	$71,842		
0000169670	2530324	WILSON AVE	PRENTISS AVE	DWYER BLVD	715	2	1,782	Rigid	Major Collector	Local	PLUM ORCHARD	5,000	30	Weak	44.9	86.9	65.9	02/03/2015	42.2	85.4	63.8	Fair		2020	PCC - Joint Repair	$100,883		
0000169680	2530325	WILSON AVE	DWYER BLVD	DWYER RD	121	2	384	Rigid	Major Collector	Local	WEST LAKE FOREST	5,000	30	Weak	27.2	91.8	59.5	02/03/2015	25.1	91.0	58.1	Fair		2018	PCC - Joint Repair	$20,669		
0000169690	2526362	MAYO RD	DWYER RD	LAKE FOREST BLVD	648	2	2,400	Rigid	Major Collector	Local	WEST LAKE FOREST	5,000	30	Weak	47.9	91.8	69.9	02/03/2015	45.0	91.0	68.0	Fair		2023	PCC - Joint Repair	$146,312		
0000169700	2518687	MAYO RD	LAKE FOREST BLVD	LAKE FOREST BLVD	91	2	355	Rigid	Major Collector	Local	WEST LAKE FOREST	5,000	30	Weak	40.7	95.1	67.9	02/03/2015	38.3	94.3	66.3	Fair		2024	PCC - Joint Repair	$22,206		
0000169710	2525202	MAYO RD	LAKE FOREST BLVD	S CORONET CT	630	2	2,332	Rigid	Major Collector	Local	WEST LAKE FOREST	5,000	30	Weak	46.3	91.9	69.1	02/03/2015	43.4	91.1	67.3	Fair		2023	PCC - Joint Repair	$142,207		
0000169720	2518688	MAYO RD	S CORONET CT	I-10 SERVICE RD	792	2	2,961	Rigid	Major Collector	Local	WEST LAKE FOREST	5,000	30	Weak	55.7	87.4	71.6	02/03/2015	52.5	85.9	69.2	Fair		2022	PCC - Joint Repair	$176,139		
0000169730	2522325	MAYO RD	I-10 SERVICE RD	FARWOOD DR	817	2	2,922	Rigid	Major Collector	Local	WEST LAKE FOREST	5,000	30	Weak	60.7	97.8	79.3	02/03/2015	57.2	97.2	77.2	Good		2029	PCC - Joint Repair	$206,608		
0000169740	2526361	MAYO RD	FARWOOD DR	LAKE FOREST BLVD	646	2	2,418	Rigid	Major Collector	Local	WEST LAKE FOREST	5,000	30	Weak	52.6	81.5	67.1	02/03/2015	49.6	78.8	64.2	Fair		2020	PCC - Joint Repair	$136,909		
0000169750	2518685	MAYO RD	LAKE FOREST BLVD	LAKE FOREST BLVD	88	2	327	Rigid	Major Collector	Local	WEST LAKE FOREST	5,000	30	Weak	48.9	95.9	72.4	02/03/2015	46.0	95.2	70.6	Good		2026	PCC - Joint Repair	$21,477		
0000169760	2522331	MAYO RD	LAKE FOREST BLVD	CLEMENTS DR	28	2	93	Rigid	Major Collector	Local	WEST LAKE FOREST	5,000	30	Weak	49.6	87.7	74.2	02/03/2015	38.2	86.2	62.2	Fair		2020	PCC - Joint Repair	$5,278		
0000169770	2527173	MAYO RD	CLEMENTS DR	DWYER RD	588	2	2,351	Rigid	Major Collector	Local	WEST LAKE FOREST	5,000	30	Weak	47.7	89.6	68.7	02/03/2015	44.8	88.1	66.5	Fair		2022	PCC - Joint Repair	$139,862		
0000169780	2526877	WILSON AVE	DWYER RD	DWYER RD	121	2	279	Rigid	Major Collector	Local	WEST LAKE FOREST	5,000	30	Weak	28.4	85.2	55.8	02/03/2015	26.3	80.7	53.5	Poor		2016	PCC - Joint Repair	$14,322		
0000169790	2521777	WILSON AVE	DWYER RD	PRENTISS AVE	710	2	1,646	Rigid	Major Collector	Local	PLUM ORCHARD	5,000	30	Weak	39.1	88.3	63.7	02/03/2015	36.6	86.8	61.7	Fair		2020	PCC - Joint Repair	$93,215		
0000169800	2521779	WILSON AVE	PRENTISS AVE	DREUX AVE	538	2	1,240	Rigid	Major Collector	Local	PLUM ORCHARD	5,000	30	Weak	44.6	94.2	69.4	02/03/2015	41.9	93.5	67.7	Fair		2024	PCC - Joint Repair	$77,478		
0000169810	2521783	WILSON AVE	DREUX AVE	SELMA ST	541	2	1,544	Rigid	Major Collector	Local	PLUM ORCHARD	5,000	30	Weak	43.4	78.5	61.0	02/03/2015	40.8	75.6	58.2	Fair		2018	PCC - Joint Repair	$83,185		
0000169820	2521785	WILSON AVE	SELMA ST	RANSOM ST	539	2	1,245	Rigid	Major Collector	Local	PLUM ORCHARD	5,000	30	Weak	36.1	92.1	64.1	02/03/2015	33.6	91.3	62.5	Fair		2021	PCC - Joint Repair	$72,255		
0000169830	2522039	WILSON AVE	RANSOM ST	WARFIELD ST	331	2	804	Rigid	Major Collector	Local	PLUM ORCHARD	5,000	30	Weak	39.4	81.4	60.4	02/03/2015	37.0	78.7	57.9	Fair		2018	PCC - Joint Repair	$43,344		
0000169840	2559638	WILSON AVE	WARFIELD ST	CHEF MENTEUR HWY	729	2	2,019	Rigid	Major Collector	Local	PLUM ORCHARD	5,000	30	Weak	41.0	86.8	63.9	02/03/2015	38.6	85.3	62.0	Fair		2019	PCC - Joint Repair	$111,495		
0000169850	2520775	BABYLON ST	DWYER RD	S HERMES ST	196	2	599	Rigid	Local	None	PINES VILLAGE	1,000	22	Weak	40.7	95.6	68.2	02/05/2015	38.3	94.8	66.6	Fair		2024	PCC - Crack/Joint Sealing	$11,237		
0000169860	2520225	BABYLON ST	S HERMES ST	DORIAN ST	232	2	820	Rigid	Local	None	PINES VILLAGE	1,000	22	Weak	40.4	95.8	68.1	02/05/2015	38.0	95.1	66.6	Fair		2024	PCC - Crack/Joint Sealing	$15,392		
0000169870	2520222	BABYLON ST	DORIAN ST	DEANNE ST	271	2	801	Rigid	Local	None	PINES VILLAGE	1,000	22	Weak	34.6	81.4	58.0	02/05/2015	32.1	78.7	55.4	Fair		2017	PCC - Crack/Joint Sealing	$12,643		
0000169880	2520187	DEANNE ST	BABYLON ST	PINES BLVD	812	2	2,371	Flexible	Local	None	PINES VILLAGE	1,000	18	Weak	36.9	38.5	37.7	02/05/2015	30.3	32.2	31.3	Very Poor		2016	AC - Mill and Overlay with Base Repairs	$145,889		
0000169890	2520693	DEANNE ST	PINES BLVD	DOROTHEA ST	1,223	2	3,946	Flexible	Local	None	PINES VILLAGE	1,000	18	Weak	39.9	60.0	50.0	02/05/2015	33.8	56.5	45.2	Poor		2016	AC - Mill and Overlay	$161,633		
0000169900	2520224	DORIAN ST	BABYLON ST	W LAVERNE ST	289	2	887	Rigid	Local	None	PINES VILLAGE	1,000	22	Weak	36.0	63.9	50.0	02/05/2015	33.5	60.3	46.9	Poor		2016	PCC - Crack/Joint Sealing	$13,668		
0000169910	2520223	DORIAN ST	W LAVERNE ST	PINES BLVD	905	2	2,819	Rigid	Local	None	PINES VILLAGE	1,000	22	Weak	27.5	68.3	47.9	02/05/2015	25.4	64.8	45.1	Poor		2016	PCC - Crack/Joint Sealing	$43,422		
0000169920	2521327	DORIAN ST	PINES BLVD	W LAVERNE ST	929	2	2,861	Rigid	Local	None	PINES VILLAGE	1,000	22	Weak	23.2	39.2	31.2	02/05/2015	21.1	36.8	29.0	Very Poor		2016	PCC - Full Depth Slab Repair	$219,877		
0000169930	2520424	DORIAN ST	W LAVERNE ST	DOROTHEA ST	309	2	1,040	Composite	Local	None	PINES VILLAGE	1,000	26	Weak	36.3	66.9	51.6	02/05/2015	33.9	63.7	48.8	Poor		2016	AC - Mill and Overlay	$42,597		
0000169940	2521288	FOCH RD	DWYER RD	S HERMES ST	183	2	830	Composite	Local	None	PINES VILLAGE	1,000	26	Weak	39.8	28.9	34.4	02/05/2015	37.6	26.9	32.3	Very Poor		2016	AC - Mill and Overlay with Base Repairs	$51,043		
0000169950	2521286	FOCH RD	S HERMES ST	S LAVERNE ST	308	2	1,370	Composite	Local	None	PINES VILLAGE	1,000	26	Weak	45.6	43.9	44.7	02/05/2015	43.0	41.3	42.2	Poor		2016	AC - Mill and Overlay	$56,096		
0000169960	2521332	FOCH RD	S LAVERNE ST	PINES BLVD	891	2	4,009	Rigid	Local	None	PINES VILLAGE	1,000	22	Weak	41.9	76.4	59.2	02/05/2015	39.4	73.2	56.3	Fair		2017	PCC - Crack/Joint Sealing	$63,299		
0000169970	2520427	FOCH RD	PINES BLVD	DOROTHEA ST	1,247	2	5,976	Flexible	Local	None	PINES VILLAGE	1,000	18	Weak	31.9	0.0	16.0	02/05/2015	25.4	0.0	12.7	Very Poor		2016	AC - Reconstruction (Minor Collector/Local)	$1,537,402		
0000169980	2520422	FOCH RD	DOROTHEA ST	MORRISON RD	271	2	1,194	Flexible	Local	None	PINES VILLAGE	1,000	18	Weak	24.3	5.2	14.8	02/05/2015	18.8	3.9	11.4	Very Poor		2016	AC - Reconstruction (Minor Collector/Local)	$341,422		
0000169990	2520414	VIRGILIAN ST	DWYER RD	S LAVERNE ST	490	2	2,267	Flexible	Local	None	PINES VILLAGE	1,000	18	Weak	44.8	26.2	35.5	02/05/2015	40.1	20.5	30.3	Very Poor		2016	AC - Mill and Overlay with Base Repairs	$139,497		
0000170000	2520182	VIRGILIAN ST	S LAVERNE ST	PINES BLVD	897	2	4,157	Flexible	Local	None	PINES VILLAGE	1,000	18	Weak	55.6	18.3	37.0	02/05/2015	51.8	14.3	33.1	Very Poor		2016	AC - Mill and Overlay with Base Repairs	$255,790		
0000170010	2520744	VIRGILIAN ST	PINES BLVD	PANDORA ST	965	2	2,904	Flexible	Local	None	PINES VILLAGE	1,000	18	Weak	31.8	62.3	47.1	02/05/2015	25.3	59.1	42.2	Poor		2016	AC - Mill and Overlay	$118,927		
0000170020	2520730	VIRGILIAN ST	PANDORA ST	DOROTHEA ST	291	2	929	Flexible	Local	None	PINES VILLAGE	1,000	18	Weak	29.5	49.1	39.3	02/05/2015	23.3	44.6	34.0	Very Poor		2016	AC - Mill and Overlay with Base Repairs	$57,142		
0000170030	2520768	E LAVERNE ST	PINES BLVD	PANDORA ST	972	2	3,077	Flexible	Local	None	PINES VILLAGE	1,000	18	Weak	25.5	45.2	35.4	02/05/2015	19.9	40.6	30.3	Very Poor		2016	AC - Mill and Overlay with Base Repairs	$189,323		
0000170040	2520185	E HERMES ST	DWYER RD	PINES BLVD	1,395	2	6,291	Flexible	Local	None	PINES VILLAGE	1,000	18	Weak	43.6	36.2	39.9	02/05/2015	38.3	29.6	34.1	Very Poor		2016	AC - Mill and Overlay with Base Repairs	$387,117		
0000170050	2520180	E HERMES ST	PINES BLVD	PANDORA ST	981	2	2,933	Flexible	Local	None	PINES VILLAGE	1,000	18	Weak	28.8	47.3	38.1	02/05/2015	22.7	42.8	32.8	Very Poor		2016	AC - Mill and Overlay with Base Repairs	$180,483		
0000170060	2520766	E HERMES ST	PANDORA ST	DOROTHEA ST	285	2	1,534	Flexible	Local	None	PINES VILLAGE	1,000	18	Weak	35.5	45.6	40.6	02/05/2015	28.7	41.0	34.9	Very Poor		2016	AC - Mill and Overlay with Base Repairs	$94,381		
0000170070	2527106	LAMB RD	DWYER RD	I-10 SERVICE RD	601	2	1,802	Composite	Local	None	PINES VILLAGE	1,000	26	Weak	58.4	78.9	68.7	02/05/2015	55.2	76.4	65.8	Fair		2020	AC - Mill and Overlay	$81,455		
0000170080	2520624	LAMB RD	I-10 SERVICE RD	PINES BLVD	844	2	2,012	Composite	Local	None	PINES VILLAGE	1,000	26	Weak	33.4	0.0	16.7	02/05/2015	31.1	0.0	15.6	Very Poor		2016	PCC - Reconstruction (Minor Collector/Local)	$969,582		
0000170090	2520773	LAMB RD	PINES BLVD	I-10 ONRAMP	1,283	2	3,148	Composite	Local	None	PINES VILLAGE	1,000	26	Weak	33.3	0.0	16.7	02/05/2015	31.0	0.0	15.5	Very Poor		2016	PCC - Reconstruction (Minor Collector/Local)	$1,517,195		
0000170100	2559201	LAMB RD RAMP	LAMB RD	DWYER RD	169	1	398	Flexible	Local	None	PINES VILLAGE	1,000	18	Weak	35.5	72.5	54.0	02/05/2015	28.7	69.9	49.3	Poor		2016	AC - Mill and Overlay	$16,288		
0000170110	2520189	BABYLON ST	DOWNMAN RD	DEANNE ST	292	2	825	Rigid	Local	None	PINES VILLAGE	1,000	22	Weak	40.0	89.1	64.6	02/05/2015	37.6	87.6	62.6	Fair		2020	PCC - Crack/Joint Sealing	$14,031		
0000170120	2521287	S HERMES ST	BABYLON ST	FOCH RD	596	2	1,689	Flexible	Local	None	PINES VILLAGE	1,000	18	Weak	11.1	11.2	11.2	02/05/2015	8.7	8.7	8.7	Failure		2016	AC - Reconstruction (Minor Collector/Local)	$483,107		
0000170130	2521285	S LAVERNE ST	DORIAN ST	FOCH RD	548	2	1,601	Rigid	Local	None	PINES VILLAGE	1,000	22	Weak	20.0	75.0	47.5	02/05/2015	18.1	71.7	44.9	Poor		2016	PCC - Crack/Joint Sealing	$24,661		
0000170140	2520413	S LAVERNE ST	FOCH RD	VIRGILIAN ST	314	2	1,428	Flexible	Local	None	PINES VILLAGE	1,000	18	Weak	44.9	36.7	40.8	02/05/2015	40.2	30.1	35.2	Very Poor		2016	AC - Mill and Overlay with Base Repairs	$87,845		
0000170150	2521329	W LAVERNE ST	DORIAN ST & S LAVERNE ST	PINES BLVD	864	2	2,633	Rigid	Local	None	PINES VILLAGE	1,000	22	Weak	34.7	86.0	60.4	02/05/2015	32.2	84.3	58.3	Fair		2018	PCC - Crack/Joint Sealing	$42,620		
0000170160	2521325	W LAVERNE ST	PINES BLVD	W LAVERNE ST CDS	796	2	2,482	Rigid	Local	None	PINES VILLAGE	1,000	22	Weak	26.3	55.4	40.9	02/05/2015	24.2	52.2	38.2	Very Poor		2016	PCC - Full Depth Slab Repair	$190,710		
0000170170	2560852	W LAVERNE ST	W LAVERNE ST CDS	W LAVERNE ST CDS	195	2	583	Rigid	Local	None	PINES VILLAGE	1,000	22	Weak	43.0	96.1	69.6	02/05/2015	40.5	95.4	68.0	Fair		2025	PCC - Crack/Joint Sealing	$11,221		
0000170180	2559559	W LAVERNE ST	W LAVERNE ST CDS	DORIAN ST	187	2	625	Rigid	Local	None	PINES VILLAGE	1,000	22	Weak	39.0	88.2	63.6	02/05/2015	36.5	86.7	61.6	Fair		2020	PCC - Crack/Joint Sealing	$10,624		
0000170190	2560851	W LAVERNE ST CDS	W LAVERNE ST	W LAVERNE ST	312	2	733	Rigid	Local	None	PINES VILLAGE	1,000	22	Weak	30.0	81.2	55.6	02/05/2015	27.8	78.5	53.2	Poor		2016	PCC - Crack/Joint Sealing	$11,291		
0000170200	2523442	LEWIS RD	DEAD END	DOWNMAN RD	654	2	2,093	Composite	Local	None	PINES VILLAGE	1,000	26	Weak	11.9	0.0	6.0	02/05/2015	10.4	0.0	5.2	Failure		2016	PCC - Reconstruction (Minor Collector/Local)	$1,008,732		
0000170210	2520186	PINES BLVD	DOWNMAN RD	DEANNE ST	290	2	1,301	Flexible	Local	None	PINES VILLAGE	1,000	18	Weak	7.5	0.0	3.8	02/05/2015	5.8	0.0	2.9	Failure		2016	AC - Reconstruction (Minor Collector/Local)	$371,990		
0000170220	2521328	PINES BLVD	DEANNE ST	W LAVERNE ST	310	2	1,372	Flexible	Local	None	PINES VILLAGE	1,000	18	Weak	34.8	0.0	17.4	02/05/2015	27.9	0.0	14.0	Very Poor		2016	AC - Reconstruction (Minor Collector/Local)	$392,421		
0000170230	2521330	PINES BLVD	W LAVERNE ST	DORIAN ST	311	2	1,269	Flexible	Local	None	PINES VILLAGE	1,000	18	Weak	17.6	0.0	8.8	02/05/2015	13.8	0.0	6.9	Failure		2016	AC - Reconstruction (Minor Collector/Local)	$362,870		
0000170240	2521331	PINES BLVD	DORIAN ST	FOCH RD	319	2	1,366	Flexible	Local	None	PINES VILLAGE	1,000	18	Weak	22.3	0.0	11.2	02/05/2015	17.1	0.0	8.6	Failure		2016	AC - Reconstruction (Minor Collector/Local)	$390,737		
0000170250	2520181	PINES BLVD	FOCH RD	VIRGILIAN ST	315	2	1,440	Flexible	Local	None	PINES VILLAGE	1,000	18	Weak	32.5	0.0	16.3	02/05/2015	25.9	0.0	13.0	Very Poor		2016	AC - Reconstruction (Minor Collector/Local)	$411,868		
0000170260	2520183	PINES BLVD	VIRGILIAN ST	E LAVERNE ST	315	2	1,428	Flexible	Local	None	PINES VILLAGE	1,000	18	Weak	42.2	9.0	25.6	02/05/2015	36.7	7.0	21.9	Very Poor		2016	AC - Reconstruction (Minor Collector/Local)	$408,372		
0000170270	2520184	PINES BLVD	E LAVERNE ST	E HERMES ST	309	2	1,401	Flexible	Local	None	PINES VILLAGE	1,000	18	Weak	50.8	8.7	29.8	02/05/2015	46.5	6.8	26.7	Very Poor		2016	AC - Mill and Overlay with Base Repairs	$86,211		
0000170280	2520623	PINES BLVD	E HERMES ST	LAMB RD	285	2	1,333	Flexible	Local	None	PINES VILLAGE	1,000	18	Weak	40.6	0.0	20.3	02/05/2015	34.6	0.0	17.3	Very Poor		2016	AC - Reconstruction (Minor Collector/Local)	$381,268		
0000170290	2520767	PANDORA ST	VIRGILIAN ST	E LAVERNE ST	311	2	934	Flexible	Local	None	PINES VILLAGE	1,000	18	Weak	17.7	54.3	36.0	02/05/2015	13.9	50.4	32.2	Very Poor		2016	AC - Mill and Overlay with Base Repairs	$57,449		
0000170300	2520774	PANDORA ST	E LAVERNE ST	E HERMES ST	309	2	889	Flexible	Local	None	PINES VILLAGE	1,000	18	Weak	40.4	61.3	50.9	02/05/2015	34.4	58.0	46.2	Poor		2016	AC - Mill and Overlay	$36,394		
0000170310	2520692	DOROTHEA ST	DOWNMAN RD	DEANNE ST	289	2	900	Flexible	Local	None	PINES VILLAGE	1,000	18	Weak	60.5	58.8	59.7	02/05/2015	57.1	55.2	56.2	Fair		2017	AC - Mill and Overlay	$37,803		
0000170320	2520423	DOROTHEA ST	DEANNE ST	DORIAN ST	622	2	2,239	Flexible	Local	None	PINES VILLAGE	1,000	18	Weak	46.1	65.2	55.7	02/05/2015	41.5	62.3	51.9	Poor		2016	AC - Mill and Overlay	$91,716		
0000170330	2520426	DOROTHEA ST	DORIAN ST	FOCH RD	321	2	1,095	Flexible	Local	None	PINES VILLAGE	1,000	18	Weak	59.0	50.8	54.9	02/05/2015	55.4	46.5	51.0	Poor		2016	AC - Mill and Overlay	$44,864		
0000170340	2520729	DOROTHEA ST	FOCH RD	VIRGILIAN ST	321	2	942	Flexible	Local	None	PINES VILLAGE	1,000	18	Weak	38.4	57.9	48.2	02/05/2015	32.0	54.3	43.2	Poor		2016	AC - Mill and Overlay	$38,583		
0000170350	2520765	DOROTHEA ST	VIRGILIAN ST	E HERMES ST	621	2	1,939	Flexible	Local	None	PINES VILLAGE	1,000	18	Weak	51.9	59.5	55.7	02/05/2015	47.7	56.0	51.9	Poor		2016	AC - Mill and Overlay	$79,415		

DRAFT

Stantec

Appendix A RoadMatrix Section Attributes

															Field Measured Conditions				2016 Predicted Conditions										
SectionID	SEGMENTID	Street	From	To	Length (ft)	Lanes	Area (yd^2)	Pavement Type	Functional Class	FHWA Route	Neighborhood	AADT	EGT	Subgrade Strength	RCI	SDI	PCI	PCI Date	RCIYr1	SDIYr1	PCIYr1	PCI Class	Destroyed Road	Need Year (Adjusted)	Need Recommended Rehab (PCI Trigger)	Need Cost (PCI Trigger)	Last Rehab	Last Rehab Date
0000170360	2520685	FLORITA CT	CUL-DE-SAC	MORRISON RD	566	2	1,616	Rigid	Local	None	PINES VILLAGE	1,000	22	Weak	40.2	94.9	67.6	02/05/2015	37.8	94.1	66.0	Fair		2023	PCC - Crack/Joint Sealing	$29,587		
0000170370	2520645	SEABROOK PL	MORRISON RD	CUL-DE-SAC	1,472		2,951	Unknown/Undefined	Private	None	PINES VILLAGE	1,000		Weak								No Data						
0000170380	2520644	TOWNSEND PL	MORRISON RD	HARBOR CIRCLE	1,144	2	3,052	Composite	Local	None	PINES VILLAGE	1,000	26	Weak	29.7	14.4	22.1	02/05/2015	27.7	12.9	20.3	Very Poor		2016	PCC - Reconstruction (Minor Collector/Local)	$1,471,030		
0000170390	2519843	TOWNSEND PL	HARBOR CIRCLE	HARBOR CIRCLE	839	2	2,571	Composite	Local	None	PINES VILLAGE	1,000	26	Weak	27.1	18.3	22.7	02/05/2015	25.2	16.7	21.0	Very Poor		2016	PCC - Reconstruction (Minor Collector/Local)	$1,239,292		
0000170400	2519467	TOWNSEND PL	HARBOR CIRCLE	HAYNE BLVD	523	2	1,538	Composite	Local	None	PINES VILLAGE	1,000	26	Weak	37.0	29.2	33.1	02/05/2015	34.6	27.2	30.9	Very Poor		2016	AC - Mill and Overlay with Base Repairs	$94,648		
0000170410	2520733	HARBOR CIRCLE	TOWNSEND PL	TOWNSEND PL	1,740	2	5,390	Rigid	Local	None	PINES VILLAGE	1,000	22	Weak	43.0	82.1	62.6	02/05/2015	40.5	79.5	60.0	Fair		2018	PCC - Crack/Joint Sealing	$87,243		
0000170420	2559571	HAYNE BLVD	DEAD END	JOURDAN RD	812	2	2,097	Flexible	Local	None	PINES VILLAGE	1,000	18	Weak	36.0	80.2	58.1	02/05/2015	29.3	78.2	53.8	Poor		2016	AC - Mill and Overlay	$85,882		
0000170430	2519466	HAYNE BLVD	JOURDAN RD	TOWNSEND PL	813	2	2,864	Flexible	Local	None	LITTLE WOODS	1,000	18	Weak	0.1	0.1	0.1	12/31/2015	0.1	0.1	0.1	Failure	1	2016	AC - Reconstruction (Minor Collector/Local)	$819,159		
0000170440	2519470	HAYNE BLVD	TOWNSEND PL	START OF DIVIDED	593	2	2,084	Flexible	Local	None	PINES VILLAGE	1,000	18	Weak	42.3	22.3	32.3	02/05/2015	36.8	17.1	27.0	Very Poor		2016	AC - Mill and Overlay with Base Repairs	$128,237		
0000170450	2560617	HAYNE BLVD	START OF DIVIDED	DOWNMAN RD	148	2	538	Flexible	Local	None	PINES VILLAGE	1,000	18	Weak	36.7	36.4	36.6	02/05/2015	30.1	29.8	30.0	Very Poor		2016	AC - Mill and Overlay with Base Repairs	$33,097		
0000170460	2560618	HAYNE BLVD	DOWNMAN RD	END OF DIVIDED	151	1	306	Flexible	Local	None	LITTLE WOODS	1,000	18	Weak	10.3	18.2	14.3	02/05/2015	8.1	14.2	11.2	Very Poor		2016	AC - Reconstruction (Minor Collector/Local)	$87,381		
0000170470	2520543	ALABAMA ST	MORRISON RD	CURRAN RD	1,293	2	3,967	Rigid	Local	None	LITTLE WOODS	1,000	22	Weak	34.7	59.1	46.9	02/09/2015	32.2	55.6	43.9	Poor		2016	PCC - Crack/Joint Sealing	$61,109		
0000170480	2520539	ALABAMA ST	CURRAN RD	WALES ST	600	2	1,448	Flexible	Local	None	LITTLE WOODS	1,000	18	Weak	26.4	11.7	19.1	02/09/2015	20.7	9.1	14.9	Very Poor		2016	AC - Reconstruction (Minor Collector/Local)	$414,092		
0000170490	2519473	ALABAMA ST	WALES ST	HAYNE BLVD	591	2	1,403	Flexible	Local	None	LITTLE WOODS	1,000	18	Weak	6.7	6.0	6.4	02/09/2015	5.2	4.6	4.9	Failure		2016	AC - Reconstruction (Minor Collector/Local)	$401,128		
0000170500	2520545	W LAVERNE ST	MORRISON RD	ERIN DR	807	2	2,444	Rigid	Local	None	LITTLE WOODS	1,000	22	Weak	29.9	41.5	35.7	02/09/2015	27.7	39.1	33.4	Very Poor		2016	PCC - Full Depth Slab Repair	$187,833		
0000170510	2523271	W LAVERNE ST	ERIN DR	CRAIGIE RD	238	2	713	Rigid	Local	None	LITTLE WOODS	1,000	22	Weak	21.7	52.4	37.1	02/09/2015	19.7	49.5	34.6	Very Poor		2016	PCC - Full Depth Slab Repair	$54,807		
0000170520	2523269	W LAVERNE ST	CRAIGIE RD	CURRAN RD	247	2	739	Rigid	Local	None	LITTLE WOODS	1,000	22	Weak	47.2	90.1	68.7	02/09/2015	44.3	88.6	66.5	Fair		2022	PCC - Crack/Joint Sealing	$13,205		
0000170530	2520541	W LAVERNE ST	CURRAN RD	WALES ST	599	2	1,780	Rigid	Local	None	LITTLE WOODS	1,000	22	Weak	37.5	90.2	63.9	02/09/2015	35.0	88.8	61.9	Fair		2020	PCC - Crack/Joint Sealing	$30,263		
0000170540	2520533	W LAVERNE ST	WALES ST	KUEBEL DR	302	2	919	Rigid	Local	None	LITTLE WOODS	1,000	22	Weak	40.1	87.7	63.9	02/09/2015	37.7	86.2	62.0	Fair		2020	PCC - Crack/Joint Sealing	$15,635		
0000170550	2520532	W LAVERNE ST	KUEBEL DR	HAYNE BLVD	356	2	1,125	Rigid	Local	None	LITTLE WOODS	1,000	22	Weak	33.4	88.2	60.8	02/09/2015	31.0	86.7	58.9	Fair		2018	PCC - Crack/Joint Sealing	$18,214		
0000170560	2523409	BEAU ST	MORRISON RD	ERIN DR	805	2	2,512	Rigid	Local	None	LITTLE WOODS	1,000	22	Weak	51.3	52.1	51.7	02/09/2015	48.4	49.2	48.8	Poor		2016	PCC - Crack/Joint Sealing	$38,692		
0000170570	2523407	CHIMNEY WOOD LN	MORRISON RD	DEAD END	774	2	2,248	Rigid	Local	None	LITTLE WOODS	1,000	22	Weak	34.5	79.0	56.3	02/09/2015	31.9	76.1	54.0	Poor		2016	PCC - Crack/Joint Sealing	$34,632		
0000170580	2527445	SUFFOLK DR	MORRISON RD	BRIDGEHAMPTON DR	129		357	Unknown/Undefined	Private	None	LITTLE WOODS	1,000		Weak								No Data						
0000170590	2520549	SUFFOLK DR	BRIDGEHAMPTON DR	DEAD END	503		1,109	Unknown/Undefined	Private	None	LITTLE WOODS	1,000		Weak								No Data						
0000170600	2520425	BRIDGEHAMPTON DR	SUFFOLK DR	CANNONBURY DR	246		592	Unknown/Undefined	Private	None	LITTLE WOODS	1,000		Weak								No Data						
0000170610	2521333	BRIDGEHAMPTON DR	CANNONBURY DR	CANNONBURY DR	184		427	Unknown/Undefined	Private	None	LITTLE WOODS	1,000		Weak								No Data						
0000170620	2559554	BRIDGEHAMPTON DR	CANNONBURY DR	FITZHENRY CT	178		524	Unknown/Undefined	Private	None	LITTLE WOODS	1,000		Weak								No Data						
0000170630	2527440	BRIDGEHAMPTON DR	FITZHENRY CT	FITZHENRY CT	168		398	Unknown/Undefined	Private	None	LITTLE WOODS	1,000		Weak								No Data						
0000170640	2520763	BRIDGEHAMPTON DR	FITZHENRY CT	CULPEPPER DR	274		645	Unknown/Undefined	Private	None	LITTLE WOODS	1,000		Weak								No Data						
0000170650	2520584	CULPEPPER DR	BRIDGEHAMPTON DR	WORCESTER DR	471		1,161	Unknown/Undefined	Private	None	LITTLE WOODS	1,000		Weak								No Data						
0000170660	2520583	CULPEPPER DR	WORCESTER DR	DERBYSHIRE DR	213		602	Unknown/Undefined	Private	None	LITTLE WOODS	1,000		Weak								No Data						
0000170670	2520581	CULPEPPER DR	DERBYSHIRE DR	CHESTERSHIRE DR	468		1,162	Unknown/Undefined	Private	None	LITTLE WOODS	1,000		Weak								No Data						
0000170680	2527442	CHESTERSHIRE DR	DEAD END	ABBINGTON DR	293		692	Unknown/Undefined	Private	None	LITTLE WOODS	1,000		Weak								No Data						
0000170690	2560604	CHESTERSHIRE DR	ABBINGTON DR	ABBINGTON DR	31		70	Unknown/Undefined	Private	None	LITTLE WOODS	1,000		Weak								No Data						
0000170700	2520397	CHESTERSHIRE DR	ABBINGTON DR	CULPEPPER DR	275		639	Unknown/Undefined	Private	None	LITTLE WOODS	1,000		Weak								No Data						
0000170710	2560607	CANNONBURY DR	BRIDGEHAMPTON DR	CANNONBURY DR	126		298	Unknown/Undefined	Private	None	LITTLE WOODS	1,000		Weak								No Data						
0000170720	2560606	CANNONBURY DR	CANNONBURY DR	BRIDGEHAMPTON DR	163		463	Unknown/Undefined	Private	None	LITTLE WOODS	1,000		Weak								No Data						
0000170730	2527446	CANNONBURY DR	CANNONBURY DR	CANNONBURY DR LOOP	629		1,521	Unknown/Undefined	Private	None	LITTLE WOODS	1,000		Weak								No Data						
0000170740	2527443	FITZHENRY CT	BRIDGEHAMPTON DR	BRIDGEHAMPTON DR	359		873	Unknown/Undefined	Private	None	LITTLE WOODS	1,000		Weak								No Data						
0000170750	2520582	DERBYSHIRE DR	CULPEPPER DR	WORCESTER DR	347		755	Unknown/Undefined	Private	None	LITTLE WOODS	1,000		Weak								No Data						
0000170760	2520570	WORCESTER DR	DERBYSHIRE DR	CULPEPPER DR	548		1,443	Unknown/Undefined	Private	None	LITTLE WOODS	1,000		Weak								No Data						
0000170770	2520567	ABBINGTON DR	CHESTERSHIRE DR	ABBINGTON DR	96		211	Unknown/Undefined	Private	None	LITTLE WOODS	1,000		Weak								No Data						
0000170780	2559491	ABBINGTON DR	ABBINGTON DR	CHESTERSHIRE DR	96		218	Unknown/Undefined	Private	None	LITTLE WOODS	1,000		Weak								No Data						
0000170790	2559557	ABBINGTON DR	DEAD END	ABBINGTON DR	381		1,127	Unknown/Undefined	Private	None	LITTLE WOODS	1,000		Weak								No Data						
0000170800	2559555	ABBINGTON DR	ABBINGTON DR	ABBINGTON DR LOOP	730		2,003	Unknown/Undefined	Private	None	LITTLE WOODS	1,000		Weak								No Data						
0000170810	2523272	ERIN DR	W LAVERNE ST	BEAU ST	150	2	449	Rigid	Local	None	LITTLE WOODS	1,000	22	Weak	36.5	95.8	66.2	02/09/2015	34.0	95.1	64.6	Fair		2023	PCC - Crack/Joint Sealing	$8,216		
0000170820	2519390	ERIN DR	BEAU ST	CAROLE LN	758	2	2,327	Rigid	Local	None	LITTLE WOODS	1,000	22	Weak	50.5	76.8	63.7	02/09/2015	47.6	73.7	60.7	Fair		2018	PCC - Crack/Joint Sealing	$37,666		
0000170830	2519591	ERIN DR	CAROLE LN	KAREN LN	322	2	988	Rigid	Local	None	LITTLE WOODS	1,000	22	Weak	51.1	75.0	63.1	02/09/2015	48.2	71.7	60.0	Fair		2018	PCC - Crack/Joint Sealing	$15,995		
0000170840	2523405	KAREN LN	ERIN DR	CRAIGIE RD	237	2	697	Rigid	Local	None	LITTLE WOODS	1,000	22	Weak	41.9	82.5	62.2	02/09/2015	39.4	79.9	59.7	Fair		2018	PCC - Crack/Joint Sealing	$11,281		
0000170850	2523404	CAROLE LN	ERIN DR	CRAIGIE RD	244	2	735	Rigid	Local	None	LITTLE WOODS	1,000	22	Weak	45.4	84.6	65.0	02/09/2015	42.6	82.5	62.6	Fair		2019	PCC - Crack/Joint Sealing	$12,194		
0000170860	2523270	CRAIGIE RD	W LAVERNE ST	CAROLE LN	904	2	2,735	Rigid	Local	None	LITTLE WOODS	1,000	22	Weak	54.1	78.5	66.3	02/09/2015	51.0	75.6	63.3	Fair		2019	PCC - Crack/Joint Sealing	$45,376		
0000170870	2523403	CRAIGIE RD	CAROLE LN	KAREN LN	322	2	985	Rigid	Local	None	LITTLE WOODS	1,000	22	Weak	50.5	89.7	70.1	02/09/2015	47.6	88.2	67.9	Fair		2022	PCC - Crack/Joint Sealing	$17,590		
0000170880	2520547	SWIFT ST	CURRAN RD	WALES ST	598	2	1,741	Rigid	Local	None	LITTLE WOODS	1,000	22	Weak	33.1	87.8	60.5	02/09/2015	30.7	86.3	58.5	Fair		2018	PCC - Crack/Joint Sealing	$28,177		
0000170890	2520537	SHUBERT ST	CURRAN RD	WALES ST	599	2	1,804	Rigid	Local	None	LITTLE WOODS	1,000	22	Weak	33.0	85.5	59.3	02/09/2015	30.6	83.7	57.2	Fair		2017	PCC - Crack/Joint Sealing	$28,492		
0000170900	2520535	SHUBERT ST	WALES ST	KUEBEL DR	302	2	838	Flexible	Local	None	LITTLE WOODS	1,000	18	Weak	8.8	8.6	8.7	02/09/2015	6.8	6.7	6.8	Failure		2016	AC - Reconstruction (Minor Collector/Local)	$239,520		
0000170910	2520552	SHELLY ST	CURRAN RD	WALES ST	598	2	1,785	Rigid	Local	None	LITTLE WOODS	1,000	22	Weak	30.7	85.8	58.3	02/09/2015	28.4	84.1	56.3	Fair		2017	PCC - Crack/Joint Sealing	$28,181		
0000170920	2520554	KEATS ST	CURRAN RD	WALES ST	597	2	1,802	Rigid	Local	None	LITTLE WOODS	1,000	22	Weak	32.2	85.8	59.0	02/09/2015	29.8	84.1	57.0	Fair		2017	PCC - Crack/Joint Sealing	$28,459		
0000170930	2520561	MILL ST	CURRAN RD	WALES ST	596	2	1,803	Rigid	Local	None	LITTLE WOODS	1,000	22	Weak	34.6	89.0	61.8	02/09/2015	32.1	87.5	59.8	Fair		2019	PCC - Crack/Joint Sealing	$29,905		
0000170940	2520563	HENLEY ST	CURRAN RD	WALES ST	596	2	1,787	Rigid	Local	None	LITTLE WOODS	1,000	22	Weak	28.0	88.9	58.5	02/09/2015	25.9	87.4	56.7	Fair		2017	PCC - Crack/Joint Sealing	$28,213		
0000170950	2520559	LAMB RD	WALES ST	KUEBEL DR	294	2	759	Flexible	Local	None	LITTLE WOODS	1,000	18	Weak	47.8	18.7	33.3	02/09/2015	43.3	14.6	29.0	Very Poor		2016	AC - Mill and Overlay with Base Repairs	$46,674		
0000170960	2520556	LAMB RD	KUEBEL DR	HAYNE BLVD	387	2	905	Flexible	Local	None	LITTLE WOODS	1,000	18	Weak	50.7	14.4	32.6	02/09/2015	46.4	11.2	28.8	Very Poor		2016	AC - Mill and Overlay with Base Repairs	$55,692		
0000170970	2520587	NEWCASTLE ST	MORRISON RD	DORCHESTER ST	477	2	1,459	Rigid	Local	None	LITTLE WOODS	1,000	22	Weak	12.3	18.9	15.6	02/06/2015	11.0	17.1	14.1	Very Poor		2016	PCC - Reconstruction (Minor Collector/Local)	$703,033		
0000170980	2520586	NEWCASTLE ST	DORCHESTER ST	COVENTRY ST	271	2	823	Rigid	Local	None	LITTLE WOODS	1,000	22	Weak	28.8	57.2	43.0	02/06/2015	26.7	53.8	40.3	Poor		2016	PCC - Crack/Joint Sealing	$12,677		
0000170990	2520580	NEWCASTLE ST	COVENTRY ST	MANCHESTER ST	269	2	810	Rigid	Local	None	LITTLE WOODS	1,000	22	Weak	24.7	30.5	27.6	02/06/2015	22.6	28.2	25.4	Very Poor		2016	PCC - Full Depth Slab Repair	$42,269		
0000171000	2520399	NEWCASTLE ST	MANCHESTER ST	CURRAN RD	280	2	860	Rigid	Local	None	LITTLE WOODS	1,000	22	Weak	23.0	39.2	31.1	02/06/2015	21.0	36.8	28.9	Very Poor		2016	PCC - Full Depth Slab Repair	$66,052		
0000171010	2520573	NEWCASTLE ST	CURRAN RD	WALES ST	598	2	1,817	Rigid	Local	None	LITTLE WOODS	1,000	22	Weak	26.0	50.8	38.4	02/06/2015	23.9	47.9	35.9	Very Poor		2016	PCC - Full Depth Slab Repair	$139,592		
0000171020	2520575	MASEFIELD ST	CURRAN RD	WALES ST	494	2	1,462	Rigid	Local	None	LITTLE WOODS	1,000	22	Weak	31.7	77.7	54.7	02/06/2015	29.4	74.7	52.1	Poor		2016	PCC - Crack/Joint Sealing	$22,518		
0000171030	2520577	EXETER ST	CURRAN RD	WALES ST	417	2	1,825	Rigid	Local	None	LITTLE WOODS	1,000	22	Weak	27.5	88.0	57.8	02/06/2015	25.4	86.5	56.0	Fair		2017	PCC - Crack/Joint Sealing	$28,820		
0000171040	2520589	THAMES ST	BAMBERRY ST	DORCHESTER ST	208	2	791	Rigid	Local	None	LITTLE WOODS	1,000	22	Weak	22.0	76.5	49.3	02/06/2015	20.0	73.3	46.7	Poor		2016	PCC - Crack/Joint Sealing	$12,181		
0000171050	2520627	DUNDEE ST	BAMBERRY ST	DORCHESTER ST	358	2	1,016	Rigid	Local	None	LITTLE WOODS	1,000	22	Weak	38.8	66.7	52.8	02/06/2015	36.3	63.1	49.7	Poor		2016	PCC - Crack/Joint Sealing	$15,657		
0000171060	2520179	PERTH ST	BAMBERRY ST	DORCHESTER ST	396	2	1,246	Rigid	Local	None	LITTLE WOODS	1,000	22	Weak	35.6	78.7	57.2	02/06/2015	33.1	75.8	54.5	Poor		2016	PCC - Crack/Joint Sealing	$19,190		
0000171070	2521306	CANTERBURY ST	BAMBERRY ST	DORCHESTER ST	393	2	1,088	Rigid	Local	None	LITTLE WOODS	1,000	22	Weak	41.8	79.0	60.4	02/06/2015	39.3	76.1	57.7	Fair		2017	PCC - Crack/Joint Sealing	$17,184		
0000171080	2521309	MARTIN DR	I-10 SERVICE RD	MORRISON RD	1,120	2	5,220	Rigid	Local	None	LITTLE WOODS	1,000	22	Weak	17.8	41.8	29.8	02/06/2015	16.1	39.3	27.7	Very Poor		2016	PCC - Full Depth Slab Repair	$401,161		
0000171090	2520633	MARTIN DR	MORRISON RD	BAMBERRY ST	268	2	1,231	Rigid	Local	None	LITTLE WOODS	1,000	22	Weak	24.4	72.6	48.5	02/06/2015	22.3	69.2	45.8	Poor		2016	PCC - Crack/Joint Sealing	$18,970		
0000171100	2520630	MARTIN DR	BAMBERRY ST	DORCHESTER ST	393	2	1,741	Rigid	Local	None	LITTLE WOODS	1,000	22	Weak	27.9	52.8	40.4	02/06/2015	25.8	49.8	37.8	Very Poor		2016	PCC - Full Depth Slab Repair	$133,752		
0000171110	2520177	MARTIN DR	DORCHESTER ST	COVENTRY ST	270	2	1,268	Rigid	Local	None	LITTLE WOODS	1,000	22	Weak	19.3	36.0	27.7	02/06/2015	17.5	33.5	25.5	Very Poor		2016	PCC - Full Depth Slab Repair	$97,473		
0000171120	2520176	MARTIN DR	COVENTRY ST	MANCHESTER ST	271	2	1,243	Rigid	Local	None	LITTLE WOODS	1,000	22	Weak	18.2	57.1	37.7	02/06/2015	16.5	53.7	35.1	Very Poor		2016	PCC - Full Depth Slab Repair	$95,492		
0000171130	2520174	MARTIN DR	MANCHESTER ST	CURRAN RD	276	2	1,276	Rigid	Local	None	LITTLE WOODS	1,000	22	Weak	31.4	62.5	47.0	02/06/2015	29.1	59.0	44.1	Poor		2016	PCC - Crack/Joint Sealing	$19,658		
0000171140	2520170	MARTIN DR	CURRAN RD	WALES ST	414	2	1,911	Rigid	Local	None	LITTLE WOODS	1,000	22	Weak	32.0	64.1	48.1	02/06/2015	29.6	60.5	45.1	Poor		2016	PCC - Crack/Joint Sealing	$29,446		

DRAFT

Stantec

Appendix A RoadMatrix Section Attributes

															Field Measured Conditions				2016 Predicted Conditions										
SectionID	SEGMENTID	Street	From	To	Length (ft)	Lanes	Area (yd^2)	Pavement Type	Functional Class	FHWA Route	Neighborhood	AADT	EGT	Subgrade Strength	RCI	SDI	PCI	PCI Date	RCIYr1	SDIYr1	PCIYr1	PCI Class	Destroyed Road	Need Year (Adjusted)	Need Recommended Rehab (PCI Trigger)	Need Cost (PCI Trigger)	Last Rehab	Last Rehab Date
0000171150	2520169	MARTIN DR	WALES ST	CURTIS DR	149	2	391	Composite	Local	None	LITTLE WOODS	1,000	26	Weak	23.7	14.4	19.1	02/06/2015	21.7	12.9	17.3	Very Poor		2016	PCC - Reconstruction (Minor Collector/Local)	$188,572		
0000171160	2520591	MARTIN DR	CURTIS DR	PAVE CHANGE	105	2	275	Composite	Local	None	LITTLE WOODS	1,000	26	Weak	18.2	55.1	36.7	02/06/2015	16.6	52.1	34.4	Very Poor		2016	AC - Mill and Overlay with Base Repairs	$16,948		
0000171165	12520591	MARTIN DR	PAVE CHANGE	HAYNE BLVD	418	2	1,097	Rigid	Local	None	LITTLE WOODS	1,000	22	Weak	26.2	0.0	13.1	02/06/2015	24.1	0.0	12.1	Very Poor		2016	PCC - Reconstruction (Minor Collector/Local)	$528,547		
0000171170	2520550	CURTIS DR	MARTIN DR	HAYNE BLVD	731	2	1,975	Rigid	Local	None	LITTLE WOODS	1,000	22	Weak	27.5	0.0	13.8	02/06/2015	25.4	0.0	12.7	Very Poor		2016	PCC - Reconstruction (Minor Collector/Local)	$951,748		
0000171180	2521276	CURTIS DR	HAYNE BLVD	MARTIN DR	730	2	2,028	Rigid	Local	None	LITTLE WOODS	1,000	22	Weak	30.4	0.0	15.2	02/06/2015	28.1	0.0	14.1	Very Poor		2016	PCC - Reconstruction (Minor Collector/Local)	$977,402		
0000171190	2520638	SHEFFIELD ST	MORRISON RD	BAMBERRY ST	268	2	822	Rigid	Local	None	LITTLE WOODS	1,000	22	Weak	39.6	74.4	57.0	02/06/2015	37.2	71.1	54.2	Poor		2016	PCC - Crack/Joint Sealing	$12,657		
0000171200	2521311	SHEFFIELD ST	BAMBERRY ST	DORCHESTER ST	145	2	434	Rigid	Local	None	LITTLE WOODS	1,000	22	Weak	35.6	68.2	51.9	02/06/2015	33.1	64.6	48.9	Poor		2016	PCC - Crack/Joint Sealing	$6,679		
0000171210	2521304	SHEFFIELD ST	DORCHESTER ST	COVENTRY ST	223	2	670	Rigid	Local	None	LITTLE WOODS	1,000	22	Weak	43.8	84.4	64.1	02/06/2015	41.2	82.2	61.7	Fair		2019	PCC - Crack/Joint Sealing	$11,123		
0000171220	2521301	SHEFFIELD ST	COVENTRY ST	MANCHESTER ST	725	2	2,069	Rigid	Local	None	LITTLE WOODS	1,000	22	Weak	33.7	53.7	43.7	02/06/2015	31.3	50.7	41.0	Poor		2016	PCC - Crack/Joint Sealing	$31,869		
0000171230	2520628	BAMBERRY ST	THAMES ST	DUNDEE ST	429	2	1,498	Rigid	Local	None	LITTLE WOODS	1,000	22	Weak	38.6	36.2	37.4	02/06/2015	36.1	33.7	34.9	Very Poor		2016	PCC - Full Depth Slab Repair	$115,087		
0000171240	2520631	BAMBERRY ST	DUNDEE ST	PERTH ST	281	2	841	Rigid	Local	None	LITTLE WOODS	1,000	22	Weak	32.9	62.1	47.5	02/06/2015	30.3	58.6	44.6	Poor		2016	PCC - Crack/Joint Sealing	$12,953		
0000171250	2520632	BAMBERRY ST	PERTH ST	MARTIN DR	289	2	893	Rigid	Local	None	LITTLE WOODS	1,000	22	Weak	40.3	49.2	44.8	02/06/2015	37.9	46.3	42.1	Poor		2016	PCC - Crack/Joint Sealing	$13,757		
0000171260	2527102	BAMBERRY ST	MARTIN DR	CANTERBURY ST	287	2	901	Rigid	Local	None	LITTLE WOODS	1,000	22	Weak	38.2	77.0	57.6	02/06/2015	35.7	73.9	54.8	Poor		2016	PCC - Crack/Joint Sealing	$13,874		
0000171270	2520637	BAMBERRY ST	CANTERBURY ST	SHEFFIELD ST	661	2	2,013	Rigid	Local	None	LITTLE WOODS	1,000	22	Weak	44.9	71.8	58.4	02/06/2015	42.2	68.4	55.3	Fair		2017	PCC - Crack/Joint Sealing	$31,789		
0000171280	2520588	DORCHESTER ST	NEWCASTLE ST	THAMES ST	270	2	820	Rigid	Local	None	LITTLE WOODS	1,000	22	Weak	30.5	59.2	44.9	02/06/2015	28.2	55.7	42.0	Poor		2016	PCC - Crack/Joint Sealing	$12,626		
0000171290	2520626	DORCHESTER ST	THAMES ST	DUNDEE ST	451	2	1,397	Rigid	Local	None	LITTLE WOODS	1,000	22	Weak	22.7	38.5	30.6	02/06/2015	20.7	36.0	28.4	Very Poor		2016	PCC - Full Depth Slab Repair	$107,317		
0000171300	2520178	DORCHESTER ST	DUNDEE ST	PERTH ST	296	2	911	Rigid	Local	None	LITTLE WOODS	1,000	22	Weak	19.7	16.3	18.0	02/06/2015	17.8	14.7	16.3	Very Poor		2016	PCC - Reconstruction (Minor Collector/Local)	$438,947		
0000171310	2520629	DORCHESTER ST	PERTH ST	MARTIN DR	289	2	901	Rigid	Local	None	LITTLE WOODS	1,000	22	Weak	27.4	23.9	25.7	02/06/2015	25.3	21.8	23.6	Very Poor		2016	PCC - Reconstruction (Minor Collector/Local)	$434,448		
0000171320	2527101	DORCHESTER ST	MARTIN DR	CANTERBURY ST	287	2	860	Rigid	Local	None	LITTLE WOODS	1,000	22	Weak	29.4	64.1	46.8	02/06/2015	27.2	60.5	43.9	Poor		2016	PCC - Crack/Joint Sealing	$13,246		
0000171330	2521310	DORCHESTER ST	CANTERBURY ST	SHEFFIELD ST	740	2	2,207	Rigid	Local	None	LITTLE WOODS	1,000	22	Weak	41.4	73.3	57.4	02/06/2015	39.0	69.8	54.5	Poor		2016	PCC - Crack/Joint Sealing	$33,999		
0000171340	2520585	COVENTRY ST	NEWCASTLE ST	MARTIN DR	1,288	2	3,704	Rigid	Local	None	LITTLE WOODS	1,000	22	Weak	26.6	49.0	37.8	02/06/2015	24.5	46.1	35.3	Very Poor		2016	PCC - Full Depth Slab Repair	$284,605		
0000171350	2527096	COVENTRY ST	MARTIN DR	SHEFFIELD ST	1,047	2	2,950	Rigid	Local	None	LITTLE WOODS	1,000	22	Weak	32.4	42.1	37.3	02/06/2015	30.0	39.4	34.8	Very Poor		2016	PCC - Full Depth Slab Repair	$226,708		
0000171360	2520175	MANCHESTER ST	NEWCASTLE ST	MARTIN DR	1,271	2	3,686	Rigid	Local	None	LITTLE WOODS	1,000	22	Weak	32.1	51.3	41.7	02/06/2015	29.7	48.4	39.1	Very Poor		2016	PCC - Full Depth Slab Repair	$283,239		
0000171370	2527095	MANCHESTER ST	MARTIN DR	SHEFFIELD ST	608	2	1,829	Rigid	Local	None	LITTLE WOODS	1,000	22	Weak	38.4	82.8	60.6	02/06/2015	35.9	80.3	58.1	Fair		2018	PCC - Crack/Joint Sealing	$29,611		
0000171380	2520542	CURRAN RD	DOWNMAN RD	ALABAMA ST	261	2	700	Flexible	Local	Local	LITTLE WOODS	1,000	18	Weak	31.6	3.1	17.4	02/06/2015	25.2	2.3	13.8	Very Poor		2016	AC - Reconstruction (Minor Collector/Local)	$200,119		
0000171390	2520544	CURRAN RD	ALABAMA ST	PAVE CHANGE	107	2	501	Flexible	Local	Local	LITTLE WOODS	1,000	18	Weak	7.1	36.3	21.7	02/06/2015	5.5	29.6	17.6	Very Poor		2016	AC - Reconstruction (Minor Collector/Local)	$143,210		
0000171395	12520544	CURRAN RD	PAVE CHANGE	W LAVERNE ST	156	2	730	Rigid	Local	Local	LITTLE WOODS	1,000	22	Weak	10.1	91.4	50.8	02/06/2015	8.9	90.5	49.7	Poor		2016	PCC - Crack/Joint Sealing	$11,248		
0000171400	2520548	CURRAN RD	W LAVERNE ST	SWIFT ST	307	2	1,437	Rigid	Local	Local	LITTLE WOODS	1,000	22	Weak	16.3	65.8	41.1	02/06/2015	14.7	62.1	38.4	Very Poor		2016	PCC - Full Depth Slab Repair	$110,434		
0000171410	2520564	CURRAN RD	SWIFT ST	SHUBERT ST	307	2	1,408	Rigid	Local	Local	LITTLE WOODS	1,000	22	Weak	33.7	69.5	51.6	02/06/2015	31.3	66.0	48.7	Poor		2016	PCC - Crack/Joint Sealing	$21,688		
0000171420	2520565	CURRAN RD	SHUBERT ST	SHELLY ST	292	2	1,320	Rigid	Local	Local	LITTLE WOODS	1,000	22	Weak	89.1	76.7	57.9	02/06/2015	36.6	73.5	55.1	Fair		2017	PCC - Crack/Joint Sealing	$20,851		
0000171430	2520566	CURRAN RD	SHELLY ST	KEATS ST	295	2	1,358	Rigid	Local	Local	LITTLE WOODS	1,000	22	Weak	24.0	79.8	52.9	02/06/2015	23.9	77.0	50.5	Poor		2016	PCC - Crack/Joint Sealing	$20,916		
0000171440	2520568	CURRAN RD	KEATS ST	MILL ST	295	2	1,356	Rigid	Local	Local	LITTLE WOODS	1,000	22	Weak	23.5	61.3	42.4	02/06/2015	21.4	57.8	39.6	Very Poor		2016	PCC - Full Depth Slab Repair	$104,201		
0000171450	2559556	CURRAN RD	MILL ST	HENLEY ST	295	2	1,361	Rigid	Local	Local	LITTLE WOODS	1,000	22	Weak	22.6	70.2	46.4	02/06/2015	20.6	66.7	43.7	Poor		2016	PCC - Crack/Joint Sealing	$20,966		
0000171460	2520398	CURRAN RD	HENLEY ST	NEWCASTLE ST	396	2	1,802	Rigid	Local	Local	LITTLE WOODS	1,000	22	Weak	18.7	31.7	25.2	02/06/2015	16.9	29.4	23.2	Very Poor		2016	PCC - Reconstruction (Minor Collector/Local)	$868,682		
0000171470	2520578	CURRAN RD	NEWCASTLE ST	MASEFIELD ST	306	2	1,371	Rigid	Local	Local	LITTLE WOODS	1,000	22	Weak	33.2	80.7	57.0	02/06/2015	30.8	78.0	54.4	Poor		2016	PCC - Crack/Joint Sealing	$21,120		
0000171480	2520579	CURRAN RD	MASEFIELD ST	EXETER ST	272	2	1,260	Rigid	Local	Local	LITTLE WOODS	1,000	22	Weak	27.2	75.4	51.3	02/06/2015	25.1	72.1	48.6	Poor		2016	PCC - Crack/Joint Sealing	$19,406		
0000171490	2527089	CURRAN RD	EXETER ST	MARTIN DR	668	2	2,944	Rigid	Local	Local	LITTLE WOODS	1,000	22	Weak	22.9	51.1	37.0	02/06/2015	20.9	48.2	34.6	Very Poor		2016	PCC - Full Depth Slab Repair	$226,264		
0000171500	2527091	CURRAN RD	MARTIN DR	REDFISH ST	579	2	2,135	Rigid	Local	Local	LITTLE WOODS	1,000	22	Weak	30.8	90.4	60.6	02/06/2015	28.5	89.1	58.8	Fair		2019	PCC - Crack/Joint Sealing	$35,424		
0000171510	2520636	CURRAN RD	REDFISH ST	MULLET ST	271	2	815	Rigid	Local	Local	LITTLE WOODS	1,000	22	Weak	24.4	86.9	55.5	02/06/2015	22.3	84.9	53.6	Poor		2016	PCC - Crack/Joint Sealing	$12,549		
0000171520	2521303	CURRAN RD	MULLET ST	DEAD END	217	2	675	Rigid	Local	Local	LITTLE WOODS	1,000	22	Weak	32.0	82.4	57.2	02/06/2015	29.6	79.8	54.7	Poor		2016	PCC - Crack/Joint Sealing	$10,404		
0000171530	2520534	KUEBEL DR	W LAVERNE ST	SHUBERT ST	634	2	1,945	Flexible	Local	None	LITTLE WOODS	1,000	18	Weak	50.1	0.0	25.1	02/09/2015	45.7	0.0	22.9	Very Poor		2016	AC - Reconstruction (Minor Collector/Local)	$556,221		
0000171540	2520558	KUEBEL DR	SHUBERT ST	LAMB RD	1,291	2	3,978	Flexible	Local	None	LITTLE WOODS	1,000	18	Weak	36.5	3.0	19.8	02/09/2015	29.9	2.2	16.1	Very Poor		2016	AC - Reconstruction (Minor Collector/Local)	$1,137,513		
0000171550	2520538	WALES ST	DOWNMAN RD	ALABAMA ST	259	2	842	Flexible	Local	None	LITTLE WOODS	1,000	18	Weak	52.2	49.2	50.7	02/05/2015	48.1	44.7	46.4	Poor		2016	AC - Mill and Overlay	$34,487		
0000171560	2520540	WALES ST	ALABAMA ST	W LAVERNE ST	263	2	777	Flexible	Local	None	LITTLE WOODS	1,000	18	Weak	37.2	55.2	46.2	02/05/2015	30.7	51.4	41.1	Poor		2016	AC - Mill and Overlay	$31,839		
0000171570	2520546	WALES ST	W LAVERNE ST	SWIFT ST	307	2	849	Flexible	Local	None	LITTLE WOODS	1,000	18	Weak	37.5	65.5	51.5	02/05/2015	31.0	62.6	46.8	Poor		2016	AC - Mill and Overlay	$34,788		
0000171580	2520556	WALES ST	SWIFT ST	SHUBERT ST	306	2	767	Flexible	Local	None	LITTLE WOODS	1,000	18	Weak	52.7	58.8	55.8	02/05/2015	48.7	55.2	52.0	Poor		2016	AC - Mill and Overlay	$31,429		
0000171582	2560603	WALES ST	SHUBERT ST	SHUBERT ST	16	2	53	Flexible	Local	None	LITTLE WOODS	1,000	18	Weak	33.0	78.1	55.6	02/05/2015	26.3	75.9	51.1	Poor		2016	AC - Mill and Overlay	$2,189		
0000171590	2520551	WALES ST	SHUBERT ST	SHELLY ST	277	2	604	Flexible	Local	None	LITTLE WOODS	1,000	18	Weak	39.6	41.1	40.4	02/05/2015	33.4	35.3	34.4	Very Poor		2016	AC - Mill and Overlay with Base Repairs	$37,137		
0000171600	2520553	WALES ST	SHELLY ST	KEATS ST	295	2	771	Flexible	Local	None	LITTLE WOODS	1,000	18	Weak	27.8	45.8	36.8	02/05/2015	21.9	41.2	31.6	Very Poor		2016	AC - Mill and Overlay with Base Repairs	$47,413		
0000171610	2520560	WALES ST	KEATS ST	MILL ST	295	2	663	Flexible	Local	None	LITTLE WOODS	1,000	18	Weak	35.5	70.7	53.1	02/05/2015	28.7	67.9	48.3	Poor		2016	AC - Mill and Overlay	$27,147		
0000171620	2520562	WALES ST	MILL ST	HENLEY ST	296	2	648	Flexible	Local	None	LITTLE WOODS	1,000	18	Weak	48.1	93.8	71.0	02/05/2015	43.5	92.3	67.9	Fair		2020	AC - Mill and Overlay	$29,277		
0000171630	2520571	WALES ST	HENLEY ST	LAMB RD	125	2	271	Flexible	Local	None	LITTLE WOODS	1,000	18	Weak	21.5	55.6	38.6	02/05/2015	16.5	51.8	34.2	Very Poor		2016	AC - Mill and Overlay with Base Repairs	$16,675		
0000171640	2520572	WALES ST	LAMB RD	PAVE CHANGE	135	2	447	Flexible	Local	None	LITTLE WOODS	1,000	18	Weak	22.9	100.0	61.5	02/05/2015	17.7	98.5	58.1	Fair		2018	AC - Mill and Overlay	$19,216		
0000171645	12520572	WALES ST	PAVE CHANGE	NEWCASTLE ST	135	2	447	Rigid	Local	None	LITTLE WOODS	1,000	22	Weak	34.0	75.3	54.7	02/05/2015	31.6	72.0	51.8	Poor		2016	PCC - Crack/Joint Sealing	$6,880		
0000171650	2520574	WALES ST	NEWCASTLE ST	MASEFIELD ST	258	2	791	Rigid	Local	None	LITTLE WOODS	1,000	22	Weak	21.1	64.4	42.8	02/05/2015	19.2	60.8	40.0	Poor		2016	PCC - Crack/Joint Sealing	$12,193		
0000171660	2520576	WALES ST	MASEFIELD ST	EXETER ST	254	2	809	Rigid	Local	None	LITTLE WOODS	1,000	22	Weak	15.9	33.2	24.6	02/05/2015	14.3	30.8	22.6	Very Poor		2016	PCC - Reconstruction (Minor Collector/Local)	$389,729		
0000171670	2527088	WALES ST	EXETER ST	MARTIN DR	663	2	2,047	Rigid	Local	None	LITTLE WOODS	1,000	22	Weak	20.4	51.2	35.8	02/05/2015	18.5	48.3	33.4	Very Poor		2016	PCC - Full Depth Slab Repair	$157,317		
0000171680	2527082	WALES ST	MARTIN DR	TARPON ST	381	2	1,654	Rigid	Local	None	LITTLE WOODS	1,000	22	Weak	32.3	92.5	62.4	02/05/2015	29.9	91.8	60.9	Fair		2020	PCC - Crack/Joint Sealing	$28,126		
0000171690	2520172	WALES ST	TARPON ST	REDFISH ST	198	2	931	Rigid	Local	None	LITTLE WOODS	1,000	22	Weak	44.0	100.0	72.0	02/05/2015	41.4	99.4	70.4	Good		2027	PCC - Crack/Joint Sealing	$18,823		
0000171692	2521281	WALES ST	REDFISH ST	REDFISH ST	37	2	172	Rigid	Local	None	LITTLE WOODS	1,000	22	Weak	41.9	100.0	71.0	02/05/2015	39.4	99.4	69.4	Fair		2027	PCC - Crack/Joint Sealing	$3,472		
0000171700	2518468	WALES ST	REDFISH ST	MULLET ST	236	2	1,081	Rigid	Local	None	LITTLE WOODS	1,000	22	Weak	48.8	100.0	74.4	02/05/2015	45.9	99.4	72.7	Good		2029	PCC - Crack/Joint Sealing	$22,950		
0000171710	2520216	WALES ST	MULLET ST	PAVE CHANGE	165	2	851	Rigid	Local	None	LITTLE WOODS	1,000	22	Weak	46.0	100.0	73.0	02/05/2015	43.1	99.4	71.3	Good		2028	PCC - Crack/Joint Sealing	$13,493		
0000171715	12520216	WALES ST	PAVE CHANGE	DANUBE RD	109	2	430	Flexible	Local	None	LITTLE WOODS	1,000	18	Weak	17.7	31.4	24.7	02/05/2015	13.9	25.2	19.4	Very Poor		2016	AC - Reconstruction (Minor Collector/Local)	$123,033		
0000171720	2527085	WALES ST	DANUBE RD	PAVE CHANGE	156	2	507	Flexible	Local	None	LITTLE WOODS	1,000	18	Weak	25.6	48.5	37.1	02/05/2015	20.0	44.0	32.0	Very Poor		2016	AC - Mill and Overlay with Base Repairs	$31,217		
0000171725	12527085	WALES ST	PAVE CHANGE	SHEEPHEAD ST	121	2	394	Rigid	Local	None	LITTLE WOODS	1,000	22	Weak	32.2	100.0	66.1	02/05/2015	29.8	99.4	64.6	Fair		2024	PCC - Crack/Joint Sealing	$7,387		
0000171730	2520166	WALES ST	SHEEPHEAD ST	BUTTERFIELD RD	125	2	564	Rigid	Local	None	LITTLE WOODS	1,000	22	Weak	41.1	79.7	60.4	02/05/2015	38.7	76.9	57.8	Fair		2018	PCC - Crack/Joint Sealing	$9,134		
0000171740	2520168	WALES ST	BUTTERFIELD RD	TROUT ST	114	2	528	Rigid	Local	None	LITTLE WOODS	1,000	22	Weak	41.5	96.5	69.0	02/05/2015	39.1	95.9	67.5	Fair		2025	PCC - Crack/Joint Sealing	$10,154		
0000171750	2522076	WALES ST	TROUT ST	ALLISON RD	176	2	805	Rigid	Local	None	LITTLE WOODS	1,000	22	Weak	39.3	90.2	64.8	02/05/2015	36.8	88.8	62.8	Fair		2020	PCC - Crack/Joint Sealing	$13,683		
0000171760	2519601	WALES ST	ALLISON RD	FLOUNDER ST	64	2	300	Rigid	Local	None	LITTLE WOODS	1,000	22	Weak	33.6	100.0	66.8	02/05/2015	31.2	99.4	65.3	Fair		2024	PCC - Crack/Joint Sealing	$5,627		
0000171770	2521732	WALES ST	FLOUNDER ST	DRUM ST	239	2	754	Flexible	Local	None	LITTLE WOODS	1,000	18	Weak	40.1	62.7	51.4	02/05/2015	34.0	59.6	46.8	Poor		2016	AC - Mill and Overlay	$30,869		
0000171780	2521733	WALES ST	DRUM ST	POMPANO ST	239	2	517	Flexible	Local	None	LITTLE WOODS	1,000	18	Weak	37.2	57.0	47.1	02/05/2015	30.7	53.3	42.0	Poor		2016	AC - Mill and Overlay	$21,167		
0000171790	2521734	WALES ST	POMPANO ST	MAYO RD	247	2	772	Flexible	Local	None	LITTLE WOODS	1,000	18	Weak	42.5	40.9	41.7	02/05/2015	37.1	35.0	36.1	Very Poor		2016	AC - Mill and Overlay with Base Repairs	$47,502		
0000171800	2527117	WALES ST	MAYO RD	EDWARD ST	185	2	576	Rigid	Local	None	LITTLE WOODS	1,000	22	Weak	35.8	94.6	65.2	02/05/2015	33.3	93.8	63.6	Fair		2022	PCC - Crack/Joint Sealing	$10,291		
0000171810	2522082	WALES ST	EDWARD ST	DOGWOOD DR	325	2	973	Rigid	Local	None	LITTLE WOODS	1,000	22	Weak	36.9	85.0	61.0	02/05/2015	34.4	83.0	58.7	Fair		2018	PCC - Crack/Joint Sealing	$15,747		
0000171820	2522086	WALES ST	DOGWOOD DR	LIGUSTRUM DR	256	2	786	Rigid	Local	None	LITTLE WOODS	1,000	22	Weak	44.8	96.3	70.6	02/05/2015	42.0	95.6	68.8	Fair		2025	PCC - Crack/Joint Sealing	$15,116		
0000171830	2522078	WALES ST	LIGUSTRUM DR	PRIMROSE DR	255	2	813	Rigid	Local	None	LITTLE WOODS	1,000	22	Weak	43.0	95.9	69.5	02/05/2015	40.5	95.2	67.9	Fair		2025	PCC - Crack/Joint Sealing	$15,633		
0000171840	2522122	WALES ST	PRIMROSE DR	WOODBINE DR	257	2	802	Rigid	Local	None	LITTLE WOODS	1,000	22	Weak	45.5	95.6	70.6	02/05/2015	42.6	94.8	68.7	Fair		2025	PCC - Crack/Joint Sealing	$15,439		
0000171850	2522126	WALES ST	WOODBINE DR	EBBTIDE DR	259	2	776	Rigid	Local	None	LITTLE WOODS	1,000	22	Weak	31.4	64.8	48.1	02/05/2015	29.1	61.1	45.1	Poor		2016	PCC - Crack/Joint Sealing	$11,962		
0000171860	2522124	WALES ST	EBBTIDE DR	BEACH DR	234	2	721	Rigid	Local	None	LITTLE WOODS	1,000	22	Weak	24.1	61.7	42.9	02/05/2015	22.0	58.2	40.1	Poor		2016	PCC - Crack/Joint Sealing	$11,108		

DRAFT

Appendix A RoadMatrix Section Attributes

															Field Measured Conditions				2016 Predicted Conditions									
SectionID	SEGMENTID	Street	From	To	Length (ft)	Lanes	Area (yd^2)	Pavement Type	Functional Class	FHWA Route	Neighborhood	AADT	EGT	Subgrade Strength	RCI	SDI	PCI	PCI Date	RCIYr1	SDIYr1	PCIYr1	PCI Class	Destroyed Road	Need Year (Adjusted)	Need Recommended Rehab (PCI Trigger)	Need Cost (PCI Trigger)	Last Rehab	Last Rehab Date
0000171870	2522128	WALES ST	BEACH DR	EDGELAKE CT	135	2	415	Rigid	Local	None	LITTLE WOODS	1,000	22	Weak	23.8	57.8	40.8	02/05/2015	21.7	54.4	38.1	Very Poor		2016	PCC - Full Depth Slab Repair	$31,882		
0000171880	2520620	TARPON ST	WALES ST	HAYNE BLVD	674	2	1,715	Flexible	Local	None	LITTLE WOODS	1,000	18	Weak	47.5	27.3	37.4	02/06/2015	42.9	21.4	32.2	Very Poor		2016	AC - Mill and Overlay with Base Repairs	$105,525		
0000171890	2520173	REDFISH ST	CURRAN RD	WALES ST	417	2	1,244	Rigid	Local	None	LITTLE WOODS	1,000	22	Weak	34.0	86.0	60.0	02/06/2015	31.6	84.3	58.0	Fair		2018	PCC - Crack/Joint Sealing	$20,128		
0000171900	2520594	REDFISH ST	WALES ST	HAYNE BLVD	674	2	1,295	Flexible	Local	None	LITTLE WOODS	1,000	18	Weak	28.3	41.6	35.0	02/06/2015	22.3	35.9	29.1	Very Poor		2016	AC - Mill and Overlay with Base Repairs	$79,669		
0000171910	2520215	MULLET ST	CURRAN RD	WALES ST	503	2	1,584	Rigid	Local	None	LITTLE WOODS	1,000	22	Weak	32.8	88.5	60.7	02/06/2015	30.4	87.0	58.7	Fair		2018	PCC - Crack/Joint Sealing	$25,636		
0000171920	2520618	MULLET ST	WALES ST	HAYNE BLVD	674	2	1,295	Flexible	Local	None	LITTLE WOODS	1,000	18	Weak	40.0	34.8	37.4	02/06/2015	33.9	27.9	30.9	Very Poor		2016	AC - Mill and Overlay with Base Repairs	$79,669		
0000171930	2521278	DANUBE RD	WALES ST	HAYNE BLVD	667	2	3,477	Flexible	Local	None	LITTLE WOODS	1,000	18	Weak	17.1	0.0	8.6	02/06/2015	13.5	0.0	6.8	Failure		2016	AC - Reconstruction (Minor Collector/Local)	$994,430		
0000171940	2521279	SHEEPHEAD ST	WALES ST	HAYNE BLVD	674	2	1,840	Flexible	Local	None	LITTLE WOODS	1,000	18	Weak	46.0	85.1	65.6	02/06/2015	41.4	83.2	62.3	Fair		2018	AC - Mill and Overlay	$79,180		
0000171950	2522302	COVE DR	I-10 SERVICE RD	ARBOR DR	173	2	509	Rigid	Local	None	LITTLE WOODS	1,000	22	Weak	33.3	80.1	56.7	02/06/2015	30.9	77.3	54.1	Poor		2016	PCC - Crack/Joint Sealing	$7,838		
0000171960	2521976	COVE DR	ARBOR DR	SPRING LAKE DR	1,002	2	3,106	Rigid	Local	None	LITTLE WOODS	1,000	22	Weak	34.4	62.3	48.4	02/06/2015	31.9	58.8	45.4	Poor		2016	PCC - Crack/Joint Sealing	$47,854		
0000171970	2522097	COVE DR	SPRING LAKE DR	MORRISON RD	295	2	911	Rigid	Local	None	LITTLE WOODS	1,000	22	Weak	40.2	94.3	67.3	02/06/2015	37.8	93.6	65.7	Fair		2023	PCC - Crack/Joint Sealing	$16,681		
0000171980	2527100	CRESTMONT RD	MORRISON RD	CURRAN RD	1,301	2	3,727	Rigid	Local	None	LITTLE WOODS	1,000	22	Weak	37.2	88.6	62.9	02/06/2015	34.7	87.1	60.9	Fair		2019	PCC - Crack/Joint Sealing	$61,827		
0000171990	2520167	BUTTERFIELD RD	CURRAN RD	WALES ST	595	2	1,722	Rigid	Local	None	LITTLE WOODS	1,000	22	Weak	36.4	66.2	51.4	02/06/2015	34.1	62.5	48.3	Poor		2016	PCC - Crack/Joint Sealing	$26,532		
0000172000	2520218	TROUT ST	WALES ST	HAYNE BLVD	673	2	1,870	Flexible	Local	None	LITTLE WOODS	1,000	18	Weak	30.3	58.3	44.3	02/06/2015	24.0	54.7	39.4	Very Poor		2016	AC - Mill and Overlay with Base Repairs	$115,076		
0000172010	2527129	DALEWOOD RD	MORRISON RD	CURRAN RD	1,303	2	4,032	Rigid	Local	None	LITTLE WOODS	1,000	22	Weak	37.9	81.2	59.6	02/06/2015	35.4	78.5	57.0	Fair		2017	PCC - Crack/Joint Sealing	$63,671		
0000172020	2521731	ALLISON RD	CURRAN RD	WALES ST	595	2	1,825	Rigid	Local	None	LITTLE WOODS	1,000	22	Weak	46.5	88.7	67.6	02/06/2015	43.6	87.2	65.4	Fair		2021	PCC - Crack/Joint Sealing	$31,804		
0000172030	2520220	FLOUNDER ST	WALES ST	HAYNE BLVD	670	2	1,884	Flexible	Local	None	LITTLE WOODS	1,000	18	Weak	33.5	54.7	44.1	02/06/2015	26.8	50.9	38.9	Very Poor		2016	AC - Mill and Overlay with Base Repairs	$115,938		
0000172040	2522069	DRUM ST	WALES ST	HAYNE BLVD	668	2	1,281	Flexible	Local	None	LITTLE WOODS	1,000	18	Weak	42.5	57.0	49.9	02/06/2015	37.1	53.6	45.4	Poor		2016	AC - Mill and Overlay	$52,473		
0000172050	2522071	POMPANO ST	WALES ST	HAYNE BLVD	662	2	1,160	Flexible	Local	None	LITTLE WOODS	1,000	18	Weak	48.9	65.7	57.3	02/06/2015	44.4	62.8	53.6	Poor		2016	AC - Mill and Overlay	$47,512		
0000172060	2521737	EASTMORE RD	MORRISON RD	CURRAN RD	1,303	2	3,990	Rigid	Local	None	LITTLE WOODS	1,000	22	Weak	31.6	60.0	45.8	02/06/2015	29.3	56.8	42.9	Poor		2016	PCC - Crack/Joint Sealing	$61,471		
0000172070	2518326	DUKE CT	CURRAN RD	CUL-DE-SAC	437	2	1,454	Rigid	Local	None	LITTLE WOODS	1,000	22	Weak	53.5	91.9	72.7	02/06/2015	50.5	91.1	70.8	Good		2024	PCC - Crack/Joint Sealing	$27,288		
0000172080	2526609	FIELDSTON RD	MORRISON RD	CURRAN RD	1,297	2	3,952	Rigid	Local	None	LITTLE WOODS	1,000	22	Weak	37.9	87.9	62.9	02/06/2015	35.4	86.4	60.9	Fair		2019	PCC - Crack/Joint Sealing	$65,558		
0000172090	2518327	DOYLE CT	CURRAN RD	CUL-DE-SAC	432	2	1,332	Rigid	Local	None	LITTLE WOODS	1,000	22	Weak	48.9	95.7	72.3	02/06/2015	46.0	95.0	70.5	Good		2026	PCC - Crack/Joint Sealing	$26,259		
0000172100	2523563	CURRAN RD	END	CRESTMONT RD	149	2	457	Rigid	Local	Local	LITTLE WOODS	1,000	22	Weak	40.8	84.9	62.9	02/05/2015	38.4	82.9	60.7	Fair		2019	PCC - Crack/Joint Sealing	$7,589		
0000172110	2522092	CURRAN RD	CRESTMONT RD	BUTTERFIELD RD	134	2	413	Rigid	Local	Local	LITTLE WOODS	1,000	22	Weak	26.3	53.1	39.7	02/05/2015	24.2	50.1	37.2	Very Poor		2016	PCC - Full Depth Slab Repair	$31,737		
0000172120	2522094	CURRAN RD	BUTTERFIELD RD	DALEWOOD RD	166	2	505	Rigid	Local	Local	LITTLE WOODS	1,000	22	Weak	26.0	71.3	48.7	02/05/2015	23.9	67.9	45.9	Poor		2016	PCC - Crack/Joint Sealing	$7,775		
0000172130	2522093	CURRAN RD	DALEWOOD RD	ALLISON RD	124	2	365	Rigid	Local	Local	LITTLE WOODS	1,000	22	Weak	22.0	28.8	25.4	02/05/2015	20.0	26.7	23.4	Very Poor		2016	PCC - Reconstruction (Minor Collector/Local)	$176,093		
0000172140	2521736	CURRAN RD	ALLISON RD	EASTMORE RD	179	2	537	Rigid	Local	Local	LITTLE WOODS	1,000	22	Weak	27.4	90.3	58.9	02/05/2015	25.3	89.0	57.2	Fair		2018	PCC - Crack/Joint Sealing	$8,688		
0000172150	2522077	CURRAN RD	EASTMORE RD	DUKE CT	93	2	286	Rigid	Local	Local	LITTLE WOODS	1,000	22	Weak	28.5	91.3	59.9	02/05/2015	26.4	90.4	58.4	Fair		2018	PCC - Crack/Joint Sealing	$4,624		
0000172160	2518330	CURRAN RD	DUKE CT	FIELDSTON RD	209	2	617	Rigid	Local	Local	LITTLE WOODS	1,000	22	Weak	45.1	81.8	63.5	02/05/2015	42.3	79.2	60.8	Fair		2019	PCC - Crack/Joint Sealing	$10,233		
0000172162	2522084	CURRAN RD	FIELDSTON RD	DOYLE CT	47	2	141	Rigid	Local	Local	LITTLE WOODS	1,000	22	Weak	32.8	79.3	56.1	02/05/2015	30.4	76.5	53.5	Poor		2016	PCC - Crack/Joint Sealing	$2,170		
0000172170	2518331	CURRAN RD	DOYLE CT	MAYO RD	259	2	812	Rigid	Local	Local	LITTLE WOODS	1,000	22	Weak	34.5	84.2	59.4	02/05/2015	32.0	82.0	57.0	Fair		2017	PCC - Crack/Joint Sealing	$12,815		
0000172180	2524867	CURRAN RD	MAYO RD	EDWARD ST	258	2	758	Flexible	Local	Local	LITTLE WOODS	1,000	18	Weak	37.1	43.1	40.1	02/05/2015	30.6	37.8	34.2	Very Poor		2016	AC - Mill and Overlay with Base Repairs	$46,654		
0000172190	2522090	CURRAN RD	EDWARD ST	DOGWOOD DR	254	2	774	Flexible	Local	Local	LITTLE WOODS	1,000	18	Weak	20.7	14.2	17.5	02/05/2015	15.9	11.1	13.5	Very Poor		2016	AC - Reconstruction (Minor Collector/Local)	$221,218		
0000172200	2527127	CURRAN RD	DOGWOOD DR	LIGUSTRUM DR	256	2	770	Flexible	Local	Local	LITTLE WOODS	1,000	18	Weak	35.0	26.8	30.9	02/05/2015	28.2	21.0	24.6	Very Poor		2016	AC - Reconstruction (Minor Collector/Local)	$220,201		
0000172210	2522088	CURRAN RD	LIGUSTRUM DR	PRIMROSE DR	257	2	797	Flexible	Local	Local	LITTLE WOODS	1,000	18	Weak	32.6	30.7	31.7	02/05/2015	26.0	24.3	25.2	Very Poor		2016	AC - Mill and Overlay with Base Repairs	$49,040		
0000172220	2522130	CURRAN RD	PRIMROSE DR	WOODBINE DR	259	2	783	Flexible	Local	Local	LITTLE WOODS	1,000	18	Weak	29.3	18.8	24.1	02/05/2015	23.2	14.6	18.9	Very Poor		2016	AC - Reconstruction (Minor Collector/Local)	$223,855		
0000172230	2522133	CURRAN RD	WOODBINE DR	EBBTIDE DR	259	2	734	Flexible	Local	Local	LITTLE WOODS	1,000	18	Weak	15.7	14.4	15.1	02/05/2015	12.3	11.2	11.8	Very Poor		2016	AC - Reconstruction (Minor Collector/Local)	$209,874		
0000172240	2522135	CURRAN RD	EBBTIDE DR	MALVERN DR	265	2	779	Flexible	Local	Local	LITTLE WOODS	1,000	18	Weak	28.1	28.8	27.5	02/05/2015	22.2	21.0	21.6	Very Poor		2016	AC - Reconstruction (Minor Collector/Local)	$222,647		
0000172250	2522138	CURRAN RD	MALVERN DR	DRIFTWOOD DR	208	2	624	Flexible	Local	Local	LITTLE WOODS	1,000	18	Weak	30.4	20.6	25.5	02/05/2015	24.1	15.9	20.0	Very Poor		2016	AC - Reconstruction (Minor Collector/Local)	$178,575		
0000172260	2522144	CURRAN RD	DRIFTWOOD DR	CROWDER BLVD	793	2	2,381	Flexible	Local	Local	LITTLE WOODS	1,000	18	Weak	14.0	0.0	7.0	02/05/2015	10.9	0.0	5.5	Failure		2016	AC - Reconstruction (Minor Collector/Local)	$666,735		
0000172270	2518802	CURRAN RD	CROWDER BLVD	MEYN ST	352	2	1,126	Rigid	Local	Local	LITTLE WOODS	1,000	22	Weak	30.1	67.9	49.0	02/05/2015	27.9	64.4	46.2	Poor		2016	PCC - Crack/Joint Sealing	$17,354		
0000172280	2527155	CURRAN RD	MEYN ST	BENSON ST	744	2	2,114	Flexible	Local	Local	LITTLE WOODS	1,000	18	Weak	47.3	29.0	38.2	02/05/2015	42.8	22.9	32.9	Very Poor		2016	AC - Mill and Overlay with Base Repairs	$130,062		
0000172290	2522237	CURRAN RD	BENSON ST	AFTON DR	411	2	976	Flexible	Local	Local	LITTLE WOODS	1,000	18	Weak	36.4	37.6	37.0	02/05/2015	29.8	31.2	30.5	Very Poor		2016	AC - Mill and Overlay with Base Repairs	$60,047		
0000172300	2522241	CURRAN RD	AFTON DR	DANIEL DR	311	2	663	Flexible	Local	Local	LITTLE WOODS	1,000	18	Weak	37.5	11.8	24.7	02/05/2015	31.0	9.2	20.1	Very Poor		2016	AC - Reconstruction (Minor Collector/Local)	$189,633		
0000172310	2522048	CURRAN RD	DANIEL DR	BURKE AVE	345	2	740	Flexible	Local	Local	LITTLE WOODS	1,000	18	Weak	32.5	9.0	20.8	02/05/2015	25.9	7.0	16.5	Very Poor		2016	AC - Reconstruction (Minor Collector/Local)	$217,373		
0000172320	2527122	EDWARD ST	MORRISON RD	CURRAN RD	1,293	2	3,918	Rigid	Local	None	LITTLE WOODS	1,000	22	Weak	33.6	76.9	55.3	02/09/2015	31.2	73.8	52.5	Poor		2016	PCC - Crack/Joint Sealing	$60,356		
0000172330	2527119	EDWARD ST	CURRAN RD	WALES ST	618	2	1,958	Rigid	Local	None	LITTLE WOODS	1,000	22	Weak	35.3	80.3	57.8	02/09/2015	32.8	77.5	55.2	Fair		2017	PCC - Crack/Joint Sealing	$30,924		
0000172340	2522075	EDWARD ST	WALES ST	HAYNE BLVD	664	2	1,982	Flexible	Local	None	LITTLE WOODS	1,000	18	Weak	50.5	4.3	27.4	02/09/2015	46.1	3.2	24.7	Very Poor		2016	AC - Reconstruction (Minor Collector/Local)	$566,707		
0000172350	2527124	DOGWOOD DR	MORRISON RD	CURRAN RD	1,299	2	4,010	Rigid	Local	None	LITTLE WOODS	1,000	22	Weak	44.6	85.8	65.2	02/09/2015	41.9	84.1	63.0	Fair		2020	PCC - Crack/Joint Sealing	$68,183		
0000172360	2527123	DOGWOOD DR	CURRAN RD	WALES ST	600	2	1,823	Rigid	Local	None	LITTLE WOODS	1,000	22	Weak	48.9	84.1	66.5	02/09/2015	46.0	81.8	63.9	Fair		2020	PCC - Crack/Joint Sealing	$30,995		
0000172370	2522091	LIGUSTRUM DR	MORRISON RD	CURRAN RD	1,298	2	3,767	Rigid	Local	None	LITTLE WOODS	1,000	22	Weak	36.5	55.5	46.0	02/09/2015	34.0	52.3	43.2	Poor		2016	PCC - Crack/Joint Sealing	$58,035		
0000172380	2527120	LIGUSTRUM DR	CURRAN RD	WALES ST	600	2	1,835	Rigid	Local	None	LITTLE WOODS	1,000	22	Weak	38.1	77.5	57.8	02/09/2015	35.6	74.4	55.0	Fair		2017	PCC - Crack/Joint Sealing	$28,971		
0000172390	2522155	PRIMROSE DR	MORRISON RD	CYNTHIA DR	250	2	788	Rigid	Local	None	LITTLE WOODS	1,000	22	Weak	42.4	79.4	60.9	02/09/2015	39.9	76.6	58.3	Fair		2018	PCC - Crack/Joint Sealing	$12,747		
0000172400	2522089	PRIMROSE DR	CYNTHIA DR	CURRAN RD	1,045	2	3,313	Rigid	Local	None	LITTLE WOODS	1,000	22	Weak	33.4	88.2	60.8	02/09/2015	31.0	86.7	58.9	Fair		2018	PCC - Crack/Joint Sealing	$53,618		
0000172410	2527121	PRIMROSE DR	CURRAN RD	WALES ST	600	2	1,835	Rigid	Local	None	LITTLE WOODS	1,000	22	Weak	44.5	90.4	67.5	02/09/2015	41.8	89.1	65.5	Fair		2021	PCC - Crack/Joint Sealing	$31,979		
0000172420	2522159	CYNTHIA DR	PRIMROSE DR	WOODBINE DR	254	2	750	Rigid	Local	None	LITTLE WOODS	1,000	22	Weak	40.4	78.3	59.4	02/09/2015	38.0	75.4	56.7	Fair		2017	PCC - Crack/Joint Sealing	$11,845		
0000172430	2522131	WOODBINE DR	CYNTHIA DR	CURRAN RD	1,043	2	3,054	Rigid	Local	None	LITTLE WOODS	1,000	22	Weak	45.1	82.4	63.8	02/09/2015	42.3	79.8	61.1	Fair		2019	PCC - Crack/Joint Sealing	$50,661		
0000172440	2526895	WOODBINE DR	CURRAN RD	WALES ST	600	2	1,759	Rigid	Local	None	LITTLE WOODS	1,000	22	Weak	43.5	92.7	68.1	02/09/2015	40.9	92.0	66.5	Fair		2023	PCC - Crack/Joint Sealing	$32,218		
0000172450	2518332	EBBTIDE DR	MORRISON RD	CURRAN RD	1,302	2	3,947	Rigid	Local	None	LITTLE WOODS	1,000	22	Weak	47.5	86.3	66.9	02/09/2015	44.6	84.7	64.7	Fair		2020	PCC - Crack/Joint Sealing	$67,111		
0000172460	2526896	EBBTIDE DR	CURRAN RD	DRIFTWOOD DR	245	2	742	Rigid	Local	None	LITTLE WOODS	1,000	22	Weak	23.1	59.7	41.4	02/09/2015	21.1	56.2	38.7	Very Poor		2016	PCC - Full Depth Slab Repair	$57,027		
0000172470	2522127	EBBTIDE DR	DRIFTWOOD DR	WALES ST	369	2	1,158	Rigid	Local	None	LITTLE WOODS	1,000	22	Weak	26.0	58.2	42.1	02/09/2015	23.9	54.7	39.3	Very Poor		2016	PCC - Full Depth Slab Repair	$88,977		
0000172480	2523506	EBBTIDE DR	WALES ST	CUL-DE-SAC	193	2	613	Rigid	Local	None	LITTLE WOODS	1,000	22	Weak	18.3	58.4	38.4	02/09/2015	16.6	54.9	35.8	Very Poor		2016	PCC - Full Depth Slab Repair	$47,114		
0000172490	2522139	MALVERN DR	MORRISON RD	ABERDEEN RD	779	2	2,607	Rigid	Local	None	LITTLE WOODS	1,000	22	Weak	43.1	81.3	62.2	02/08/2015	40.6	78.6	59.6	Fair		2018	PCC - Crack/Joint Sealing	$42,200		
0000172500	2522137	MALVERN DR	ABERDEEN RD	LOMOND RD	260	2	772	Rigid	Local	None	LITTLE WOODS	1,000	22	Weak	32.1	68.4	50.3	02/08/2015	29.7	64.9	47.3	Poor		2016	PCC - Crack/Joint Sealing	$11,900		
0000172510	2522136	MALVERN DR	LOMOND RD	CURRAN RD	268	2	839	Rigid	Local	None	LITTLE WOODS	1,000	22	Weak	42.1	87.9	65.0	02/08/2015	39.6	86.4	63.0	Fair		2020	PCC - Crack/Joint Sealing	$14,265		
0000172520	2522134	DRIFTWOOD DR	EBBTIDE DR	BEACH DR	240	2	745	Rigid	Local	None	LITTLE WOODS	1,000	22	Weak	28.4	48.8	38.6	02/08/2015	26.3	45.9	36.1	Very Poor		2016	PCC - Full Depth Slab Repair	$57,215		
0000172530	2522129	DRIFTWOOD DR	BEACH DR	CURRAN RD	375	2	1,114	Rigid	Local	None	LITTLE WOODS	1,000	22	Weak	23.3	8.9	16.1	02/08/2015	21.2	7.7	14.5	Very Poor		2016	PCC - Reconstruction (Minor Collector/Local)	$537,062		
0000172540	2522125	BEACH DR	DRIFTWOOD DR	WALES ST	368	2	1,109	Rigid	Local	None	LITTLE WOODS	1,000	22	Weak	23.6	72.3	48.0	02/09/2015	21.5	68.9	45.2	Poor		2016	PCC - Crack/Joint Sealing	$17,090		
0000172550	2522142	EDGELAKE CT	CROWDER BLVD	WALES ST	1,030	2	3,186	Flexible	Local	None	LITTLE WOODS	1,000	18	Weak	84.5	99.4	92.0	02/05/2015	82.6	97.9	90.3	Excellent		2031	AC - Mill and Overlay	$189,003		
0000172560	2522121	EDGELAKE CT	WALES ST	EDGELAKE CT	140	2	313	Flexible	Local	None	LITTLE WOODS	1,000	18	Weak	62.9	96.8	79.9	02/05/2015	59.8	95.3	77.6	Good		2024	AC - Mill and Overlay	$15,637		
0000172570	2524866	EDGELAKE CT	EDGELAKE CT	HAYNE BLVD	511	2	1,296	Flexible	Local	None	LITTLE WOODS	1,000	18	Weak	80.6	97.4	89.0	02/05/2015	78.6	95.9	87.3	Excellent		2029	AC - Mill and Overlay	$73,188		
0000172580	2561778	EDGELAKE CT	EDGELAKE CT	DEAD END	280	2	756	Flexible	Local	None	LITTLE WOODS	1,000	18	Weak	0.1	0.1	0.1	12/31/2015	0.1	0.1	0.1	Failure	1	2016	AC - Reconstruction (Minor Collector/Local)	$216,292		
0000172590	2522152	ABERDEEN RD	MALVERN DR	CROWDER BLVD	998	2	2,932	Rigid	Local	None	LITTLE WOODS	1,000	22	Weak	43.8	87.1	65.5	02/08/2015	41.2	85.6	63.4	Fair		2020	PCC - Crack/Joint Sealing	$49,857		
0000172600	2518800	ABERDEEN RD	CROWDER BLVD	MEYN ST	420	2	1,270	Rigid	Local	None	LITTLE WOODS	1,000	22	Weak	37.7	87.3	62.5	02/08/2015	35.2	85.8	60.5	Fair		2019	PCC - Crack/Joint Sealing	$21,066		
0000172610	2526611	ABERDEEN RD	MEYN ST	SCOTTSDALE DR	158	2	725	Rigid	Local	None	LITTLE WOODS	1,000	22	Weak	40.6	87.7	64.2	02/08/2015	38.2	86.2	62.2	Fair		2020	PCC - Crack/Joint Sealing	$12,323		
0000172620	2522228	ABERDEEN RD	SCOTTSDALE DR	KENYON RD	263	2	1,220	Rigid	Local	None	LITTLE WOODS	1,000	22	Weak	43.6	73.3	58.5	02/08/2015	41.0	69.9	55.5	Fair		2017	PCC - Crack/Joint Sealing	$19,270		
0000172630	2522230	ABERDEEN RD	KENYON RD	BENSON ST	262	2	1,205	Rigid	Local	None	LITTLE WOODS	1,000	22	Weak	46.5	82.1	64.3	02/08/2015	43.6	79.5	61.6	Fair		2019	PCC - Crack/Joint Sealing	$19,995		
0000172640	2522243	ABERDEEN RD	BENSON ST	DARTMOOR DR	266	2	789	Rigid	Local	None	LITTLE WOODS	1,000	22	Weak	28.7	55.9	42.3	02/08/2015	26.6	52.7	39.7	Very Poor		2016	PCC - Full Depth Slab Repair	$60,639		

DRAFT

Stantec

Appendix A RoadMatrix Section Attributes

															Field Measured Conditions				2016 Predicted Conditions									
SectionID	SEGMENTID	Street	From	To	Length (ft)	Lanes	Area (yd^2)	Pavement Type	Functional Class	FHWA Route	Neighborhood	AADT	EGT	Subgrade Strength	RCI	SDI	PCI	PCI Date	RCIYr1	SDIYr1	PCIYr1	PCI Class	Destroyed Road	Need Year (Adjusted)	Need Recommended Rehab (PCI Trigger)	Need Cost (PCI Trigger)	Last Rehab	Last Rehab Date
0000172650	2522245	ABERDEEN RD	DARTMOOR DR	AFTON DR	198	2	637	Rigid	Local	None	LITTLE WOODS	1,000	22	Weak	28.8	88.3	58.6	02/08/2015	26.7	86.8	56.8	Fair		2018	PCC - Crack/Joint Sealing	$10,308		
0000172660	2522146	LOMOND RD	MALVERN DR	CROWDER BLVD	1,019	2	3,156	Rigid	Local	None	LITTLE WOODS	1,000	22	Weak	42.6	91.1	66.9	02/09/2015	40.1	90.1	65.1	Fair		2021	PCC - Crack/Joint Sealing	$55,002		
0000172670	2518801	LOMOND RD	CROWDER BLVD	MEYN ST	367	2	1,148	Rigid	Local	None	LITTLE WOODS	1,000	22	Weak	47.2	92.0	69.6	02/09/2015	44.3	91.2	67.8	Fair		2023	PCC - Crack/Joint Sealing	$21,029		
0000172680	2523410	MORRISON CT	MORRISON RD	CUL-DE-SAC	763	2	2,275	Rigid	Local	None	LITTLE WOODS	1,000	22	Weak	36.9	82.7	59.8	02/08/2015	34.4	80.2	57.3	Fair		2017	PCC - Crack/Joint Sealing	$35,917		
0000172690	2526822	CLARIDGE CT	CUL-DE-SAC	MORRISON RD	836	2	2,535	Rigid	Local	None	LITTLE WOODS	1,000	22	Weak	38.2	83.1	60.7	02/09/2015	35.7	80.6	58.2	Fair		2018	PCC - Crack/Joint Sealing	$41,029		
0000172700	2522262	FORDHAM CT	CUL-DE-SAC	BENSON CT	734	2	2,280	Rigid	Local	None	LITTLE WOODS	1,000	22	Weak	39.5	77.5	58.5	02/09/2015	37.1	74.4	55.8	Fair		2017	PCC - Crack/Joint Sealing	$36,009		
0000172710	2522254	PARKSIDE CT	HUNTINGTON PARK DR	CUL-DE-SAC	728	2	2,173	Rigid	Local	None	LITTLE WOODS	1,000	22	Weak	37.8	92.8	65.3	02/09/2015	35.3	92.1	63.7	Fair		2022	PCC - Crack/Joint Sealing	$38,831		
0000172720	2518797	BEECHWOOD CT	CROWDER BLVD	CUL-DE-SAC	739	2	2,035	Rigid	Local	None	LITTLE WOODS	1,000	22	Weak	40.8	81.3	61.1	02/09/2015	38.4	78.6	58.5	Fair		2018	PCC - Crack/Joint Sealing	$32,932		
0000172730	2518796	HUNTINGTON PARK DR	CROWDER BLVD	PARKSIDE CT	301	2	1,362	Rigid	Local	None	LITTLE WOODS	1,000	22	Weak	40.8	84.2	62.5	02/09/2015	38.4	82.0	60.2	Fair		2019	PCC - Crack/Joint Sealing	$22,589		
0000172740	2522264	HUNTINGTON PARK DR	PARKSIDE CT	BENSON CT	914	2	4,151	Rigid	Local	None	LITTLE WOODS	1,000	22	Weak	39.6	62.0	50.8	02/09/2015	37.2	58.5	47.9	Poor		2016	PCC - Crack/Joint Sealing	$63,942		
0000172750	2522263	BENSON CT	HUNTINGTON PARK DR	FORDHAM CT	296	2	922	Rigid	Local	None	LITTLE WOODS	1,000	22	Weak	35.4	66.9	51.2	02/09/2015	32.9	63.2	48.1	Poor		2016	PCC - Crack/Joint Sealing	$14,208		
0000172760	2527168	BENSON CT	FORDHAM CT	MORRISON RD	1,006	2	3,062	Rigid	Local	None	LITTLE WOODS	1,000	22	Weak	43.5	91.4	67.5	02/09/2015	40.9	90.5	65.7	Fair		2022	PCC - Crack/Joint Sealing	$54,698		
0000172770	2522255	LAKE WILLOW DR	CROWDER BLVD	WESTHAVEN RD	404	2	1,882	Rigid	Local	None	LITTLE WOODS	1,000	22	Weak	39.1	63.1	51.1	02/09/2015	36.6	59.5	48.1	Poor		2016	PCC - Crack/Joint Sealing	$28,997		
0000172780	2522258	LAKE WILLOW DR	WESTHAVEN RD	LAWRENCE RD	1,027	2	3,155	Rigid	Local	None	LITTLE WOODS	1,000	22	Weak	36.4	67.8	52.1	02/09/2015	33.9	64.2	49.1	Poor		2016	PCC - Crack/Joint Sealing	$48,609		
0000172790	2521161	LAKE WILLOW DR	LAWRENCE RD	THOR CT	643	2	2,022	Rigid	Local	None	LITTLE WOODS	1,000	22	Weak	34.7	83.3	59.0	02/09/2015	32.2	80.8	56.5	Fair		2017	PCC - Crack/Joint Sealing	$31,927		
0000172800	2522163	LAKE WILLOW DR	THOR CT	GREY OAKS DR	809	2	2,460	Rigid	Local	None	LITTLE WOODS	1,000	22	Weak	32.2	87.6	59.9	02/09/2015	29.8	86.1	58.0	Fair		2018	PCC - Crack/Joint Sealing	$39,820		
0000172810	2526978	LAKE WILLOW DR	GREY OAKS DR	MORRISON RD	849	2	2,711	Rigid	Local	None	LITTLE WOODS	1,000	22	Weak	35.4	63.3	49.4	02/09/2015	32.9	59.7	46.3	Poor		2016	PCC - Crack/Joint Sealing	$41,767		
0000172820	2527142	COLONY CT	CUL-DE-SAC	MORRISON RD	150	2	829	Rigid	Local	None	LITTLE WOODS	1,000	22	Weak	19.8	64.7	42.3	02/09/2015	17.9	61.0	39.5	Very Poor		2016	PCC - Full Depth Slab Repair	$63,670		
0000172830	2523217	THORNLEY DR	WESTHAVEN RD	THORNLEY DR CDS	667	2	1,944	Rigid	Local	None	LITTLE WOODS	1,000	22	Weak	43.4	89.0	66.2	02/09/2015	40.8	87.5	64.2	Fair		2021	PCC - Crack/Joint Sealing	$33,882		
0000172840	2527141	THORNLEY DR	THORNLEY DR CDS	MORRISON RD	488	2	1,511	Rigid	Local	None	LITTLE WOODS	1,000	22	Weak	48.2	86.0	65.6	02/09/2015	42.4	84.3	63.4	Fair		2020	PCC - Crack/Joint Sealing	$25,698		
0000172850	2561135	THORNLEY DR	CUL-DE-SAC	THORNLEY DR	67	2	671	Rigid	Local	None	LITTLE WOODS	1,000	22	Weak	15.3	86.6	51.0	02/09/2015	13.8	85.0	49.4	Poor		2016	PCC - Crack/Joint Sealing	$10,341		
0000172860	2522252	TUDOR CT	CUL-DE-SAC	WESTHAVEN RD	132	2	755	Rigid	Local	None	LITTLE WOODS	1,000	22	Weak	16.2	49.7	33.0	02/09/2015	14.6	46.8	30.7	Very Poor		2016	PCC - Full Depth Slab Repair	$58,052		
0000172870	2522253	WESTHAVEN RD	LAKE WILLOW DR	TUDOR CT	321	2	989	Rigid	Local	None	LITTLE WOODS	1,000	22	Weak	31.1	86.5	58.7	02/09/2015	28.8	84.7	56.8	Fair		2017	PCC - Crack/Joint Sealing	$15,617		
0000172880	2521160	WESTHAVEN RD	TUDOR CT	THORNLEY DR	496	2	1,463	Rigid	Local	None	LITTLE WOODS	1,000	22	Weak	33.4	82.2	57.8	02/09/2015	31.0	79.6	55.3	Fair		2017	PCC - Crack/Joint Sealing	$23,097		
0000172890	2527143	WESTHAVEN RD	THORNLEY DR	MORRISON RD	465	2	1,385	Rigid	Local	None	LITTLE WOODS	1,000	22	Weak	45.6	93.0	69.3	02/09/2015	42.8	92.3	67.6	Fair		2023	PCC - Crack/Joint Sealing	$25,357		
0000172900	2522158	GREY OAKS DR	LAKE WILLOW DR	CUL-DE-SAC	471	2	1,456	Rigid	Local	None	LITTLE WOODS	1,000	22	Weak	26.8	58.4	42.6	02/09/2015	24.7	54.9	39.8	Very Poor		2016	PCC - Full Depth Slab Repair	$111,877		
0000172910	2522164	THOR CT	CUL-DE-SAC	LAKE WILLOW DR	147	2	506	Rigid	Local	None	LITTLE WOODS	1,000	22	Weak	36.0	60.6	48.3	02/09/2015	33.5	57.1	45.3	Poor		2016	PCC - Crack/Joint Sealing	$7,788		
0000172920	2521162	LAWRENCE RD	CUL-DE-SAC	LAKE WILLOW DR	298	2	1,379	Rigid	Local	None	LITTLE WOODS	1,000	22	Weak	33.3	95.7	64.5	02/09/2015	30.9	95.0	63.0	Fair		2022	PCC - Crack/Joint Sealing	$24,639		
0000172930	2522321	ARBOR DR	COVE DR	MAYO RD	1,298	2	4,019	Rigid	Local	None	LITTLE WOODS	1,000	22	Weak	40.3	91.3	65.8	02/06/2015	37.9	90.4	64.2	Fair		2021	PCC - Crack/Joint Sealing	$70,060		
0000172940	2522324	ARBOR DR	MAYO RD	NEPTUNE CT	411	2	1,258	Rigid	Local	None	LITTLE WOODS	1,000	22	Weak	27.9	80.6	54.3	02/06/2015	25.8	77.8	51.8	Poor		2016	PCC - Crack/Joint Sealing	$19,382		
0000172950	2522119	NEPTUNE CT	ARBOR DR	SPRING LAKE DR	1,354	2	4,441	Rigid	Local	None	LITTLE WOODS	1,000	22	Weak	35.7	85.7	60.7	02/06/2015	33.2	83.9	58.6	Fair		2018	PCC - Crack/Joint Sealing	$71,882		
0000172960	2521979	SPRING LAKE DR	COVE DR	MAYO RD	1,233	2	3,567	Rigid	Local	None	LITTLE WOODS	1,000	22	Weak	40.4	88.9	64.7	02/06/2015	38.0	87.4	62.7	Fair		2020	PCC - Crack/Joint Sealing	$60,665		
0000172970	2524754	SPRING LAKE DR	MAYO RD	NEPTUNE CT	279	2	860	Rigid	Local	None	LITTLE WOODS	1,000	22	Weak	22.5	85.0	53.8	02/06/2015	20.5	83.0	51.8	Poor		2016	PCC - Crack/Joint Sealing	$13,247		
0000172980	2522307	CHADBOURNE DR	FARWOOD RD	RUGBY CT	637	2	1,953	Rigid	Local	None	WEST LAKE FOREST	1,000	22	Weak	50.0	95.0	72.5	02/10/2015	47.1	94.2	70.7	Good		2026	PCC - Crack/Joint Sealing	$38,510		
0000172990	2522311	CHADBOURNE DR	RUGBY CT	GLENGARY RD	269	2	828	Rigid	Local	None	WEST LAKE FOREST	1,000	22	Weak	43.6	94.5	69.1	02/10/2015	41.0	93.7	67.4	Fair		2024	PCC - Crack/Joint Sealing	$15,546		
0000173000	2522313	NORWOOD CT	FARWOOD DR	CUL-DE-SAC	371	2	1,230	Rigid	Local	None	WEST LAKE FOREST	1,000	22	Weak	42.7	93.6	68.2	02/10/2015	40.2	93.1	66.7	Fair		2023	PCC - Crack/Joint Sealing	$22,518		
0000173010	2522308	RUGBY CT	CUL-DE-SAC	CHADBOURNE DR	375	2	1,434	Rigid	Local	None	WEST LAKE FOREST	1,000	22	Weak	26.0	56.0	41.0	02/10/2015	23.9	52.8	38.4	Very Poor		2016	PCC - Full Depth Slab Repair	$110,212		
0000173020	2522312	GLENGARY RD	FARWOOD DR	CHADBOURNE DR	671	2	2,028	Rigid	Local	None	WEST LAKE FOREST	1,000	22	Weak	54.2	92.4	73.3	02/10/2015	51.1	91.7	71.4	Good		2024	PCC - Crack/Joint Sealing	$38,064		
0000173030	2522310	GLENGARY RD	CHADBOURNE DR	I-10 SERVICE RD	175	2	528	Rigid	Local	None	WEST LAKE FOREST	1,000	22	Weak	44.2	98.3	71.3	02/10/2015	41.5	97.7	69.6	Fair		2027	PCC - Crack/Joint Sealing	$10,664		
0000173040	2522306	FARWOOD RD	FARWOOD DR	CHADBOURNE DR	676	2	2,067	Rigid	Local	None	WEST LAKE FOREST	1,000	22	Weak	45.8	91.5	68.7	02/10/2015	42.9	90.6	66.8	Fair		2022	PCC - Crack/Joint Sealing	$36,931		
0000173050	2522305	FARWOOD RD	CHADBOURNE DR	I-10 SERVICE RD	175	2	534	Rigid	Local	None	WEST LAKE FOREST	1,000	22	Weak	35.7	92.1	63.9	02/10/2015	33.2	91.3	62.3	Fair		2021	PCC - Crack/Joint Sealing	$9,300		
0000173060	2522314	FARWOOD DR	FARWOOD RD	NORWOOD CT	259	2	799	Rigid	Local	None	WEST LAKE FOREST	1,000	22	Weak	28.1	88.3	58.2	02/10/2015	26.0	86.8	56.4	Fair		2017	PCC - Crack/Joint Sealing	$12,610		
0000173070	2522329	FARWOOD DR	NORWOOD CT	GLENGARY RD	525	2	1,602	Rigid	Local	None	WEST LAKE FOREST	1,000	22	Weak	36.7	80.6	58.7	02/10/2015	34.2	77.8	56.0	Fair		2017	PCC - Crack/Joint Sealing	$25,304		
0000173080	2522330	FARWOOD DR	GLENGARY RD	MAYO RD	335	2	1,280	Rigid	Local	None	WEST LAKE FOREST	1,000	22	Weak	43.2	91.7	67.5	02/10/2015	40.7	90.9	65.8	Fair		2022	PCC - Crack/Joint Sealing	$22,862		
0000173090	2518696	S CORONET CT	MAYO RD	W CORONET CT	303	2	922	Rigid	Local	None	WEST LAKE FOREST	1,000	22	Weak	43.3	84.9	64.1	02/10/2015	40.8	82.9	61.9	Fair		2019	PCC - Crack/Joint Sealing	$15,293		
0000173100	2522340	S CORONET CT	W CORONET CT	PARC BRITTANY BLVD	492	2	1,500	Rigid	Local	None	WEST LAKE FOREST	1,000	22	Weak	45.0	58.6	51.8	02/10/2015	42.2	55.1	48.7	Poor		2016	PCC - Crack/Joint Sealing	$23,102		
0000173110	2522339	S CORONET CT	PARC BRITTANY BLVD	E CORONET CT	709	2	2,056	Rigid	Local	None	WEST LAKE FOREST	1,000	22	Weak	45.7	70.8	58.3	02/10/2015	42.8	67.4	55.1	Fair		2017	PCC - Crack/Joint Sealing	$32,468		
0000173120	2522338	E CORONET CT	S CORONET CT	N CORONET CT	381	2	1,163	Rigid	Local	None	WEST LAKE FOREST	1,000	22	Weak	53.7	92.3	73.0	02/10/2015	50.7	91.6	71.2	Good		2024	PCC - Crack/Joint Sealing	$21,828		
0000173130	2522327	W CORONET CT	S CORONET CT	N CORONET CT	320	2	981	Rigid	Local	None	WEST LAKE FOREST	1,000	22	Weak	47.1	91.2	69.2	02/10/2015	44.2	90.2	67.2	Fair		2022	PCC - Crack/Joint Sealing	$17,532		
0000173140	2522334	N CORONET CT	W CORONET CT	PARC BRITTANY BLVD	445	2	1,394	Rigid	Local	None	WEST LAKE FOREST	1,000	22	Weak	50.4	88.4	69.4	02/10/2015	47.5	86.9	67.2	Fair		2022	PCC - Crack/Joint Sealing	$24,911		
0000173150	2522337	N CORONET CT	PARC BRITTANY BLVD	E CORONET CT	633	2	1,891	Rigid	Local	None	WEST LAKE FOREST	1,000	22	Weak	43.0	91.5	67.3	02/10/2015	40.5	90.6	65.6	Fair		2022	PCC - Crack/Joint Sealing	$33,788		
0000173160	2561147	PARC BRITTANY BLVD	LAKE FOREST BLVD	END OF DIVIDED	146	1	345	Rigid	Local	None	WEST LAKE FOREST	1,000	22	Weak	25.3	96.4	60.9	02/10/2015	23.2	95.8	59.5	Fair		2020	PCC - Crack/Joint Sealing	$5,872		
0000173170	2525201	PARC BRITTANY BLVD	END OF DIVIDED	S CORONET CT	366	2	1,647	Rigid	Local	None	WEST LAKE FOREST	1,000	22	Weak	48.9	86.5	67.7	02/10/2015	46.0	84.9	65.5	Fair		2021	PCC - Crack/Joint Sealing	$28,715		
0000173180	2522335	PARC BRITTANY BLVD	S CORONET CT	N CORONET CT	335	2	1,477	Rigid	Local	None	WEST LAKE FOREST	1,000	22	Weak	38.8	89.2	64.0	02/10/2015	36.3	87.7	62.0	Fair		2020	PCC - Crack/Joint Sealing	$25,122		
0000173190	2522328	PARC BRITTANY BLVD	N CORONET CT	START OF DIVIDED	284	2	1,297	Rigid	Local	None	WEST LAKE FOREST	1,000	22	Weak	50.4	92.7	71.6	02/10/2015	47.5	92.0	69.8	Fair		2024	PCC - Crack/Joint Sealing	$24,349		
0000173200	2561132	PARC BRITTANY BLVD	START OF DIVIDED	I-10 SERVICE RD	136	1	315	Rigid	Local	None	WEST LAKE FOREST	1,000	22	Weak	43.1	100.0	71.6	02/10/2015	40.6	99.4	70.0	Good		2027	PCC - Crack/Joint Sealing	$6,363		
0000173210	2561133	PARC BRITTANY BLVD	I-10 SERVICE RD	END OF DIVIDED	135	1	325	Rigid	Local	None	WEST LAKE FOREST	1,000	22	Weak	21.6	99.0	60.3	02/10/2015	19.6	98.5	59.1	Fair		2020	PCC - Crack/Joint Sealing	$5,527		
0000173220	2561146	PARC BRITTANY BLVD	START OF DIVIDED	LAKE FOREST BLVD	150	1	352	Rigid	Local	None	WEST LAKE FOREST	1,000	22	Weak	30.2	83.1	56.7	02/10/2015	27.9	80.6	54.3	Poor		2016	PCC - Crack/Joint Sealing	$5,428		
0000173230	2527174	CLEMENTS DR	DWYER RD	MAYO RD	663	2	1,973	Rigid	Local	None	WEST LAKE FOREST	1,000	22	Weak	34.1	98.6	66.4	02/10/2015	31.7	98.1	64.9	Fair		2024	PCC - Crack/Joint Sealing	$37,030		
0000173240	2562298	MAYO RD RAMP	MAYO RD	LAKE FOREST BLVD	142	1	340	Rigid	Major Collector	None	WEST LAKE FOREST	5,000	30	Weak	40.9	92.3	66.6	02/10/2015	38.5	91.6	65.1	Fair		2022	PCC - Joint Repair	$20,244		
0000173250	2526172	RICKERT DR	DWYER RD	LAKE FOREST BLVD	654	1	2,116	Rigid	Local	None	WEST LAKE FOREST	1,000	22	Weak	46.8	83.6	65.2	02/10/2015	43.9	81.2	62.6	Fair		2019	PCC - Crack/Joint Sealing	$35,105		
0000173260	2527175	HOLLEY LN	DWYER RD	LAKE FOREST BLVD	634	2	1,944	Rigid	Local	None	WEST LAKE FOREST	1,000	22	Weak	32.8	82.6	57.7	02/10/2015	30.4	80.1	55.3	Fair		2017	PCC - Crack/Joint Sealing	$30,690		
0000173270	2527290	CHRISTIAN LN	DWYER RD	BETHANEY CT	376	2	1,146	Rigid	Local	None	WEST LAKE FOREST	1,000	22	Weak	43.2	88.1	65.7	02/03/2015	40.7	86.6	63.7	Fair		2020	PCC - Crack/Joint Sealing	$19,493		
0000173280	2526897	CHRISTIAN LN	BETHANEY CT	LAKE FOREST BLVD	368	2	1,107	Rigid	Local	None	WEST LAKE FOREST	1,000	22	Weak	48.2	69.1	58.7	02/03/2015	45.3	65.6	55.5	Fair		2017	PCC - Crack/Joint Sealing	$17,479		
0000173290	2523505	BETHANEY CT	CUL-DE-SAC	CHRISTIAN LN	130	2	610	Rigid	Local	None	WEST LAKE FOREST	1,000	22	Weak	15.0	82.3	48.7	02/03/2015	13.5	79.7	46.6	Poor		2016	PCC - Crack/Joint Sealing	$9,391		
0000173300	2526879	WENTWORTH DR	DWYER RD	LAKE FOREST BLVD	851	2	2,592	Rigid	Local	None	WEST LAKE FOREST	1,000	22	Weak	45.1	56.6	50.9	02/03/2015	42.3	53.3	47.8	Poor		2016	PCC - Crack/Joint Sealing	$39,928		
0000173310	2526882	SANDHURST DR	DWYER RD	LAKE FOREST BLVD	922	2	2,674	Rigid	Local	None	WEST LAKE FOREST	1,000	22	Weak	48.1	55.1	51.6	02/03/2015	45.2	52.0	48.6	Poor		2016	PCC - Crack/Joint Sealing	$41,192		
0000173320	2527069	NORGATE DR	DWYER RD	TILFORD RD	292	2	891	Rigid	Local	None	WEST LAKE FOREST	1,000	22	Weak	42.0	63.9	53.0	02/08/2015	39.5	60.3	49.9	Poor		2016	PCC - Crack/Joint Sealing	$13,725		
0000173330	2523560	NORGATE DR	TILFORD RD	GLOUSTER RD	1,161	2	3,457	Rigid	Local	None	WEST LAKE FOREST	1,000	22	Weak	46.1	44.2	45.2	02/08/2015	43.2	41.5	42.4	Poor		2016	PCC - Crack/Joint Sealing	$53,261		
0000173340	2522924	NORGATE DR	GLOUSTER RD	EDENBORO RD	635	2	1,923	Rigid	Local	None	WEST LAKE FOREST	1,000	22	Weak	41.7	41.8	41.8	02/08/2015	39.3	39.3	39.3	Very Poor		2016	PCC - Full Depth Slab Repair	$147,746		
0000173350	2522929	TILFORD RD	NORGATE DR	GLOUSTER RD	264	2	817	Rigid	Local	None	WEST LAKE FOREST	1,000	22	Weak	30.6	80.4	55.5	02/08/2015	28.3	77.6	53.0	Poor		2016	PCC - Crack/Joint Sealing	$12,585		
0000173360	2522933	TILFORD RD	GLOUSTER RD	EDENBORO RD	704	2	3,161	Rigid	Local	None	WEST LAKE FOREST	1,000	22	Weak	56.2	54.2	55.2	02/08/2015	52.9	51.1	52.0	Poor		2016	PCC - Crack/Joint Sealing	$48,698		
0000173370	2526859	TILFORD RD	EDENBORO RD	BUNDY RD	402	2	1,847	Rigid	Local	None	WEST LAKE FOREST	1,000	22	Weak	55.0	52.5	53.8	02/08/2015	51.9	49.6	50.8	Poor		2016	PCC - Crack/Joint Sealing	$28,454		
0000173380	2522923	HEMPSTEAD RD	GLOUSTER RD	CHRISTY LN	364	2	1,608	Rigid	Local	None	WEST LAKE FOREST	1,000	22	Weak	59.7	71.0	65.4	02/08/2015	56.2	67.6	61.9	Fair		2019	PCC - Crack/Joint Sealing	$26,672		
0000173390	2523264	HEMPSTEAD RD	CHRISTY LN	EDENBORO RD	317	2	1,422	Rigid	Local	None	WEST LAKE FOREST	1,000	22	Weak	34.1	40.9	37.5	02/08/2015	31.7	38.5	35.1	Very Poor		2016	PCC - Full Depth Slab Repair	$109,290		
0000173400	2526602	HEMPSTEAD RD	EDENBORO RD	BUNDY RD	283	2	1,302	Rigid	Local	None	WEST LAKE FOREST	1,000	22	Weak	60.0	65.4	62.7	02/08/2015	56.5	61.7	59.1	Fair		2018	PCC - Crack/Joint Sealing	$21,070		
0000173410	2523265	CHRISTY LN	CUL-DE-SAC	HEMPSTEAD RD	178	2	793	Rigid	Local	None	WEST LAKE FOREST	1,000	22	Weak	28.1	49.7	38.9	02/08/2015	26.0	46.8	36.4	Very Poor		2016	PCC - Full Depth Slab Repair	$60,912		
0000173420	2522926	EDENBORO RD	TILFORD RD	HEMPSTEAD RD	725	2	3,308	Rigid	Local	None	WEST LAKE FOREST	1,000	22	Weak	48.5	57.9	53.2	02/08/2015	45.6	54.5	50.1	Poor		2016	PCC - Crack/Joint Sealing	$50,957		
0000173430	2522925	EDENBORO RD	HEMPSTEAD RD	NORGATE DR	275	2	795	Rigid	Local	None	WEST LAKE FOREST	1,000	22	Weak	32.2	54.9	43.6	02/08/2015	29.8	51.8	40.8	Poor		2016	PCC - Crack/Joint Sealing	$12,253		

DRAFT

Stantec

Appendix A RoadMatrix Section Attributes

															Field Measured Conditions				2016 Predicted Conditions									
SectionID	SEGMENTID	Street	From	To	Length (ft)	Lanes	Area (yd^2)	Pavement Type	Functional Class	FHWA Route	Neighborhood	AADT	EGT	Subgrade Strength	RCI	SDI	PCI	PCI Date	RCIYr1	SDIYr1	PCIYr1	PCI Class	Destroyed Road	Need Year (Adjusted)	Need Recommended Rehab (PCI Trigger)	Need Cost (PCI Trigger)	Last Rehab	Last Rehab Date
0000173440	2522579	EDENBORO RD	NORGATE DR	LAKE FOREST BLVD	268	2	786	Rigid	Local	None	WEST LAKE FOREST	1,000	22	Weak	41.3	34.5	37.9	02/08/2015	38.9	32.0	35.5	Very Poor		2016	PCC - Full Depth Slab Repair	$60,434		
0000173450	2523496	GLOUSTER RD	TILFORD RD	HEMPSTEAD RD	590	2	2,591	Rigid	Local	None	WEST LAKE FOREST	1,000	22	Weak	51.8	57.3	54.6	02/08/2015	48.9	53.9	51.4	Poor		2016	PCC - Crack/Joint Sealing	$39,913		
0000173460	2522416	GLOUSTER RD	HEMPSTEAD RD	NORGATE DR	302	2	956	Rigid	Local	None	WEST LAKE FOREST	1,000	22	Weak	40.8	39.1	40.0	02/08/2015	38.4	36.6	37.5	Very Poor		2016	PCC - Full Depth Slab Repair	$73,437		
0000173470	2527170	GLOUSTER RD	NORGATE DR	LAKE FOREST BLVD & CINDY PL	284	2	869	Rigid	Local	None	WEST LAKE FOREST	1,000	22	Weak	43.1	47.8	45.5	02/08/2015	40.6	44.9	42.8	Poor		2016	PCC - Crack/Joint Sealing	$13,388		
0000173480	2525198	CINDY PL	LAKE FOREST BLVD	WENDY LN	691	2	2,057	Rigid	Local	None	WEST LAKE FOREST	1,000	22	Weak	32.8	54.9	43.9	02/08/2015	30.4	51.8	41.1	Poor		2016	PCC - Crack/Joint Sealing	$31,688		
0000173490	2522291	CINDY PL	WENDY LN	I-10 SERVICE RD	707	2	2,121	Rigid	Local	None	WEST LAKE FOREST	1,000	22	Weak	39.4	57.6	48.5	02/08/2015	37.0	54.2	45.6	Poor		2016	PCC - Crack/Joint Sealing	$32,676		
0000173500	2522301	TARA LN	LAKE FOREST BLVD	WENDY LN	781	2	2,381	Rigid	Local	None	WEST LAKE FOREST	1,000	22	Weak	44.5	50.0	47.3	02/08/2015	41.8	47.1	44.5	Poor		2016	PCC - Crack/Joint Sealing	$36,685		
0000173510	2522297	TARA LN	WENDY LN	I-10 SERVICE RD	703	2	2,233	Rigid	Local	None	WEST LAKE FOREST	1,000	22	Weak	33.0	37.6	35.3	02/08/2015	30.6	35.1	32.9	Very Poor		2016	PCC - Full Depth Slab Repair	$171,610		
0000173520	2522300	WENDY LN	CINDY PL	TARA LN	330	2	980	Rigid	Local	None	WEST LAKE FOREST	1,000	22	Weak	38.8	58.8	48.8	02/08/2015	36.3	55.3	45.8	Poor		2016	PCC - Crack/Joint Sealing	$15,094		
0000173530	2523476	PLAZA DR	LAKE FOREST BLVD	I-10 SERVICE RD	1,886	2	5,692	Rigid	Local	None	WEST LAKE FOREST	1,000	22	Weak	28.1	41.7	34.9	02/08/2015	26.0	39.3	32.7	Very Poor		2016	PCC - Full Depth Slab Repair	$437,363		
0000173540	2518805	BUNDY RD	I-10 SERVICE RD	MIDDLEBORO RD	1,090	1	2,431	Rigid	Major Collector	Local	LITTLE WOODS	5,000	30	Weak	46.9	70.0	58.5	02/08/2015	44.0	66.5	55.3	Fair		2017	PCC - Joint Repair	$127,788		
0000173550	2559447	BUNDY RD	MIDDLEBORO RD	MORRISON RD	1,076	1	2,489	Rigid	Major Collector	Local	LITTLE WOODS	5,000	30	Weak	45.0	50.0	47.5	02/08/2015	42.2	47.1	44.7	Poor		2016	PCC - Joint Repair	$127,669		
0000173560	2518806	VANDERKLOOT AVE	MORRISON RD	ADELE ST	518	1	1,544	Rigid	Major Collector	Local	LITTLE WOODS	5,000	30	Weak	48.4	45.1	46.8	02/08/2015	45.5	42.3	43.9	Poor		2016	PCC - Joint Repair	$79,176		
0000173570	2518082	VANDERKLOOT AVE	ADELE ST	FULTON ST	651	1	1,857	Rigid	Major Collector	Local	LITTLE WOODS	5,000	30	Weak	54.3	44.3	49.3	02/08/2015	51.2	41.6	46.4	Poor		2016	PCC - Joint Repair	$95,236		
0000173580	2518740	VANDERKLOOT AVE	FULTON ST	DINKINS ST	638	1	1,835	Rigid	Major Collector	Local	LITTLE WOODS	5,000	30	Weak	55.7	46.6	51.2	02/08/2015	52.5	43.7	48.1	Poor		2016	PCC - Joint Repair	$94,136		
0000173590	2518083	VANDERKLOOT AVE	DINKINS ST	HAYNE BLVD	733	1	2,052	Rigid	Major Collector	Local	LITTLE WOODS	5,000	30	Weak	57.5	38.8	48.2	02/08/2015	54.1	36.3	45.2	Poor		2016	PCC - Joint Repair	$105,272		
0000173600	2559425	VANDERKLOOT AVE	HAYNE BLVD	DINKINS ST	732	1	2,081	Rigid	Major Collector	Local	LITTLE WOODS	5,000	30	Weak	58.6	47.6	54.1	02/08/2015	55.1	46.7	50.9	Poor		2016	PCC - Joint Repair	$106,714		
0000173610	2522047	VANDERKLOOT AVE	DINKINS ST	FULTON ST	639	1	1,879	Rigid	Major Collector	Local	LITTLE WOODS	5,000	30	Weak	58.8	47.0	53.1	02/08/2015	55.3	44.4	49.9	Poor		2016	PCC - Joint Repair	$96,393		
0000173620	2522168	VANDERKLOOT AVE	FULTON ST	ADELE ST	651	1	1,882	Rigid	Major Collector	Local	LITTLE WOODS	5,000	30	Weak	55.9	43.7	49.8	02/08/2015	52.7	41.1	46.9	Poor		2016	PCC - Joint Repair	$96,535		
0000173630	2521770	VANDERKLOOT AVE	ADELE ST	BUNDY RD & MORRISON RD	519	1	1,537	Rigid	Major Collector	Local	LITTLE WOODS	5,000	30	Weak	59.4	23.1	41.3	02/08/2015	55.9	21.3	38.5	Very Poor		2016	PCC - Full Depth Slab Repair	$118,093		
0000173640	2522277	BUNDY RD	MORRISON RD	MIDDLEBORO RD	1,081	1	2,747	Composite	Major Collector	Local	LITTLE WOODS	5,000	34	Weak	32.2	8.9	20.6	02/08/2015	29.8	7.7	18.8	Very Poor		2016	PCC - Reconstruction (Arterial/Major Collector)	$1,333,872		
0000173650	2559453	BUNDY RD	MIDDLEBORO RD	I-10 SERVICE RD	1,087	1	2,975	Composite	Major Collector	Local	LITTLE WOODS	5,000	34	Weak	33.5	4.7	19.1	02/08/2015	31.1	3.5	17.3	Very Poor		2016	PCC - Reconstruction (Arterial/Major Collector)	$1,433,861		
0000173660	2523554	BUNKER HILL RD	BUNKER HILL RD	YORKTOWN DR	270	2	894	Rigid	Local	None	LITTLE WOODS	1,000	22	Weak	34.0	84.2	59.1	02/08/2015	31.6	82.0	56.8	Fair		2017	PCC - Crack/Joint Sealing	$14,112		
0000173670	2522288	BUNKER HILL RD	YORKTOWN DR	BOSTON DR	282	2	868	Rigid	Local	None	LITTLE WOODS	1,000	22	Weak	42.4	65.8	54.1	02/08/2015	39.9	62.1	51.0	Poor		2016	PCC - Crack/Joint Sealing	$13,376		
0000173680	2522293	BUNKER HILL RD	BOSTON DR	SALEM DR	278	2	866	Rigid	Local	None	LITTLE WOODS	1,000	22	Weak	22.7	73.6	48.2	02/08/2015	20.7	70.2	45.5	Poor		2016	PCC - Crack/Joint Sealing	$13,348		
0000173690	2522294	BUNKER HILL RD	SALEM DR	END	139	2	404	Rigid	Local	None	LITTLE WOODS	1,000	22	Weak	30.2	85.2	57.7	02/08/2015	27.9	83.3	55.6	Fair		2017	PCC - Crack/Joint Sealing	$6,378		
0000173700	2518336	BUNKER HILL RD	BUNKER HILL RD	MIDDLEBORO RD	886	2	2,947	Rigid	Local	None	LITTLE WOODS	1,000	22	Weak	42.8	100.0	71.4	02/08/2015	40.3	99.4	69.9	Fair		2027	PCC - Crack/Joint Sealing	$59,579		
0000173710	2523569	BUNKER HILL RD	MIDDLEBORO RD	BUNKER HILL RD	769	2	2,329	Rigid	Local	None	LITTLE WOODS	1,000	22	Weak	26.8	100.0	63.4	02/08/2015	24.7	99.4	62.1	Fair		2022	PCC - Crack/Joint Sealing	$41,614		
0000173720	2518335	BUNKER HILL RD	BUNKER HILL RD	YORKTOWN DR	304	2	1,059	Rigid	Local	None	LITTLE WOODS	1,000	22	Weak	34.0	100.0	67.0	02/08/2015	31.6	99.4	65.5	Fair		2025	PCC - Crack/Joint Sealing	$20,373		
0000173730	2521567	BUNKER HILL RD	YORKTOWN DR	BOSTON DR	289	2	878	Rigid	Local	None	LITTLE WOODS	1,000	22	Weak	26.5	100.0	63.3	02/08/2015	24.4	99.4	61.9	Fair		2022	PCC - Crack/Joint Sealing	$15,684		
0000173740	2522272	BUNKER HILL RD	BOSTON DR	BURKE RD	164	2	502	Rigid	Local	None	LITTLE WOODS	1,000	22	Weak	34.6	100.0	68.3	02/08/2015	34.1	99.4	66.8	Fair		2025	PCC - Crack/Joint Sealing	$9,663		
0000173750	2522273	BUNKER HILL RD	BURKE RD	SALEM DR	145	2	420	Rigid	Local	None	LITTLE WOODS	1,000	22	Weak	39.4	100.0	69.7	02/08/2015	37.0	99.4	68.2	Fair		2026	PCC - Crack/Joint Sealing	$8,276		
0000173760	2522285	MIDDLEBORO RD	BUNKER HILL RD	YORKTOWN DR	279	2	859	Rigid	Local	None	LITTLE WOODS	1,000	22	Weak	40.3	80.8	60.6	02/08/2015	37.9	78.0	58.0	Fair		2018	PCC - Crack/Joint Sealing	$13,909		
0000173770	2522275	MIDDLEBORO RD	YORKTOWN DR	BOSTON DR	280	2	862	Rigid	Local	None	LITTLE WOODS	1,000	22	Weak	41.2	53.6	47.4	02/08/2015	38.8	50.6	44.7	Poor		2016	PCC - Crack/Joint Sealing	$13,281		
0000173780	2522278	MIDDLEBORO RD	BOSTON DR	SALEM DR	281	2	862	Rigid	Local	None	LITTLE WOODS	1,000	22	Weak	41.2	77.5	59.4	02/08/2015	38.8	74.4	56.6	Fair		2017	PCC - Crack/Joint Sealing	$13,608		
0000173790	2526831	MIDDLEBORO RD	SALEM DR	BUNDY RD	282	2	1,288	Rigid	Local	None	LITTLE WOODS	1,000	22	Weak	44.3	76.6	60.5	02/08/2015	41.6	73.4	57.5	Fair		2017	PCC - Crack/Joint Sealing	$20,335		
0000173800	2522286	YORKTOWN DR	BUNKER HILL RD	MIDDLEBORO RD	893	2	2,703	Rigid	Local	None	LITTLE WOODS	1,000	22	Weak	35.8	100.0	67.9	02/08/2015	33.3	99.4	66.4	Fair		2025	PCC - Crack/Joint Sealing	$52,001		
0000173810	2522250	YORKTOWN DR	MIDDLEBORO RD	BUNKER HILL RD	779	2	2,361	Rigid	Local	None	LITTLE WOODS	1,000	22	Weak	36.6	100.0	68.3	02/08/2015	34.1	99.4	66.8	Fair		2025	PCC - Crack/Joint Sealing	$45,812		
0000173820	2522279	SALEM DR	BUNKER HILL RD	MIDDLEBORO RD	899	2	2,866	Rigid	Local	None	LITTLE WOODS	1,000	22	Weak	35.3	100.0	67.7	02/08/2015	32.8	99.4	66.1	Fair		2025	PCC - Crack/Joint Sealing	$55,137		
0000173830	2522274	SALEM DR	MIDDLEBORO RD	BUNKER HILL RD	770	2	2,346	Rigid	Local	None	LITTLE WOODS	1,000	22	Weak	34.5	100.0	67.3	02/08/2015	32.0	99.4	65.7	Fair		2025	PCC - Crack/Joint Sealing	$45,134		
0000173840	2522289	BOSTON DR	I-10 SERVICE RD	BUNKER HILL RD	178	2	845	Rigid	Local	None	LITTLE WOODS	1,000	22	Weak	40.9	82.9	61.9	02/08/2015	38.5	80.4	59.5	Fair		2018	PCC - Crack/Joint Sealing	$13,190		
0000173850	2522276	BOSTON DR	BUNKER HILL RD	MIDDLEBORO RD	897	2	2,559	Rigid	Local	None	LITTLE WOODS	1,000	22	Weak	34.7	38.6	36.7	02/08/2015	32.2	36.1	34.2	Very Poor		2016	PCC - Full Depth Slab Repair	$196,679		
0000173860	2521568	BOSTON DR	MIDDLEBORO RD	BUNKER HILL RD	779	2	2,377	Rigid	Local	None	LITTLE WOODS	1,000	22	Weak	32.8	51.8	42.3	02/08/2015	30.4	48.9	39.7	Very Poor		2016	PCC - Full Depth Slab Repair	$182,642		
0000173870	2526751	BURKE RD	BUNKER HILL RD	MORRISON RD	289	2	1,168	Rigid	Local	None	LITTLE WOODS	1,000	22	Weak	39.5	100.0	69.8	02/08/2015	37.1	99.4	68.3	Fair		2026	PCC - Crack/Joint Sealing	$25,038		
0000173880	2522247	BURKE AVE	MORRISON RD	ADELE ST	515	2	1,609	Flexible	Local	None	LITTLE WOODS	1,000	18	Weak	27.4	0.0	13.7	02/08/2015	21.5	0.0	10.8	Very Poor		2016	AC - Reconstruction (Minor Collector/Local)	$460,007		
0000173890	2522246	BURKE AVE	ADELE ST	FULTON ST	648	2	1,889	Flexible	Local	None	LITTLE WOODS	1,000	18	Weak	31.6	0.0	15.8	02/08/2015	25.2	0.0	12.6	Very Poor		2016	AC - Reconstruction (Minor Collector/Local)	$540,080		
0000173900	2522049	BURKE AVE	FULTON ST	CURRAN RD	114	2	224	Flexible	Local	None	LITTLE WOODS	1,000	18	Weak	16.0	0.0	8.0	02/08/2015	12.6	0.0	6.3	Failure		2016	AC - Reconstruction (Minor Collector/Local)	$63,995		
0000173910	2522042	BURKE AVE	CURRAN RD	GERVAIS ST	252	2	569	Flexible	Local	None	LITTLE WOODS	1,000	18	Weak	30.1	0.0	15.1	02/08/2015	23.9	0.0	12.0	Very Poor		2016	AC - Reconstruction (Minor Collector/Local)	$162,720		
0000173920	2522041	BURKE AVE	GERVAIS ST	DINKINS ST	278	2	626	Flexible	Local	None	LITTLE WOODS	1,000	18	Weak	38.6	0.0	19.3	02/08/2015	32.3	0.0	16.2	Very Poor		2016	AC - Reconstruction (Minor Collector/Local)	$178,957		
0000173930	2521177	BURKE AVE	DINKINS ST	HAYNE BLVD	740	2	1,934	Flexible	Local	None	LITTLE WOODS	1,000	18	Weak	23.9	0.2	12.1	02/08/2015	18.5	0.1	9.3	Failure		2016	AC - Reconstruction (Minor Collector/Local)	$553,044		
0000173940	2522098	HEATHER CT	MORRISON RD	CUL-DE-SAC	487	2	1,523	Rigid	Local	None	LITTLE WOODS	1,000	22	Weak	41.8	70.0	55.9	02/08/2015	39.3	66.5	52.9	Poor		2016	PCC - Crack/Joint Sealing	$23,458		
0000173950	2522248	DARTMOOR DR	MORRISON RD	SCOTTSDALE DR	259	2	749	Rigid	Local	None	LITTLE WOODS	1,000	22	Weak	30.8	86.2	58.5	02/08/2015	28.5	84.5	56.5	Fair		2017	PCC - Crack/Joint Sealing	$11,833		
0000173960	2522244	DARTMOOR DR	SCOTTSDALE DR	ABERDEEN RD	523	2	1,466	Rigid	Local	None	LITTLE WOODS	1,000	22	Weak	45.3	88.0	66.7	02/08/2015	42.5	86.5	64.5	Fair		2021	PCC - Crack/Joint Sealing	$25,545		
0000173970	2522101	BENSON ST	BENSON CT & MORRISON RD	SCOTTSDALE DR	276	2	820	Rigid	Local	None	LITTLE WOODS	1,000	22	Weak	40.6	48.6	44.6	02/05/2015	38.2	45.7	42.0	Poor		2016	PCC - Crack/Joint Sealing	$12,633		
0000173980	2522231	BENSON ST	SCOTTSDALE DR	ABERDEEN RD	522	2	1,586	Rigid	Local	None	LITTLE WOODS	1,000	22	Weak	37.1	74.0	55.6	02/05/2015	34.6	70.6	52.6	Poor		2016	PCC - Crack/Joint Sealing	$24,428		
0000173990	2522227	BENSON ST	ABERDEEN RD	LOMOND RD	256	2	1,177	Rigid	Local	None	LITTLE WOODS	1,000	22	Weak	33.7	97.7	65.7	02/05/2015	31.3	97.1	64.2	Fair		2023	PCC - Crack/Joint Sealing	$21,550		
0000174000	2522226	BENSON ST	LOMOND RD	CURRAN RD	250	2	1,186	Rigid	Local	None	LITTLE WOODS	1,000	22	Weak	30.5	83.4	57.0	02/05/2015	28.2	81.0	54.6	Poor		2016	PCC - Crack/Joint Sealing	$18,270		
0000174010	2522225	BENSON ST	CURRAN RD	GERVAIS ST	250	2	776	Rigid	Local	None	LITTLE WOODS	1,000	22	Weak	15.9	48.0	32.0	02/05/2015	14.3	45.1	29.7	Very Poor		2016	PCC - Full Depth Slab Repair	$59,640		
0000174020	2521167	BENSON ST	GERVAIS ST	DINKINS ST	249	2	738	Rigid	Local	None	LITTLE WOODS	1,000	22	Weak	34.9	60.0	47.5	02/05/2015	32.4	56.5	44.5	Poor		2016	PCC - Crack/Joint Sealing	$11,371		
0000174030	2521166	BENSON ST	DINKINS ST	BILL ST	251	2	749	Rigid	Local	None	LITTLE WOODS	1,000	22	Weak	35.3	40.4	37.9	02/05/2015	32.8	38.0	35.4	Very Poor		2016	PCC - Full Depth Slab Repair	$57,539		
0000174040	2521164	BENSON ST	BILL ST	CHASE ST	249	2	757	Rigid	Local	None	LITTLE WOODS	1,000	22	Weak	38.5	57.6	48.1	02/05/2015	36.0	54.2	45.1	Poor		2016	PCC - Crack/Joint Sealing	$11,666		
0000174050	2522067	BENSON ST	CHASE ST	HAYNE BLVD	266	2	853	Rigid	Local	None	LITTLE WOODS	1,000	22	Weak	51.1	64.1	57.6	02/05/2015	48.2	60.5	54.4	Poor		2016	PCC - Crack/Joint Sealing	$13,145		
0000174060	2522229	KENYON RD	SCOTTSDALE DR	ABERDEEN RD	519	2	1,577	Rigid	Local	None	LITTLE WOODS	1,000	22	Weak	38.9	88.0	63.5	02/08/2015	36.4	86.5	61.5	Fair		2019	PCC - Crack/Joint Sealing	$26,167		
0000174070	2518333	SCOTTSDALE DR	ABERDEEN RD	SCOTTSDALE DR	500	2	1,670	Rigid	Local	None	LITTLE WOODS	1,000	22	Weak	36.8	86.2	61.5	02/08/2015	34.3	84.5	59.4	Fair		2018	PCC - Crack/Joint Sealing	$27,030		
0000174080	2523568	SCOTTSDALE DR	SCOTTSDALE DR	KENYON RD	257	2	1,101	Rigid	Local	None	LITTLE WOODS	1,000	22	Weak	37.6	87.2	62.4	02/08/2015	35.1	85.7	60.4	Fair		2019	PCC - Crack/Joint Sealing	$18,268		
0000174090	2522100	SCOTTSDALE DR	KENYON RD	BENSON ST	265	2	806	Rigid	Local	None	LITTLE WOODS	1,000	22	Weak	42.9	89.8	66.4	02/08/2015	40.4	88.3	64.4	Fair		2021	PCC - Crack/Joint Sealing	$14,047		
0000174100	2522104	SCOTTSDALE DR	BENSON ST	DARTMOOR DR	263	2	772	Rigid	Local	None	LITTLE WOODS	1,000	22	Weak	26.0	86.8	56.4	02/08/2015	23.9	85.3	54.6	Poor		2016	PCC - Crack/Joint Sealing	$11,890		
0000174110	2522151	MEYN ST	ABERDEEN RD	LOMOND RD	260	2	1,171	Rigid	Local	None	LITTLE WOODS	1,000	22	Weak	50.8	90.7	70.8	02/08/2015	47.9	89.6	68.8	Fair		2023	PCC - Crack/Joint Sealing	$21,452		
0000174120	2522149	MEYN ST	LOMOND RD	CURRAN RD	258	2	1,149	Rigid	Local	None	LITTLE WOODS	1,000	22	Weak	54.7	89.0	71.9	02/08/2015	51.6	87.5	69.6	Fair		2022	PCC - Crack/Joint Sealing	$20,522		
0000174130	2522141	MEYN ST	CURRAN RD	GERVAIS ST	247	2	768	Rigid	Local	None	LITTLE WOODS	1,000	22	Weak	42.3	46.3	44.3	02/08/2015	39.8	43.4	41.6	Poor		2016	PCC - Crack/Joint Sealing	$11,826		
0000174140	2522140	MEYN ST	GERVAIS ST	DINKINS ST	251	2	792	Rigid	Local	None	LITTLE WOODS	1,000	22	Weak	46.4	31.1	38.8	02/08/2015	43.5	28.8	36.2	Very Poor		2016	PCC - Full Depth Slab Repair	$60,886		
0000174150	2522239	LOMOND RD	BENSON ST	AFTON DR	418	2	1,260	Rigid	Local	None	LITTLE WOODS	1,000	22	Weak	27.6	60.4	44.0	02/08/2015	25.5	56.9	41.2	Poor		2016	PCC - Crack/Joint Sealing	$19,404		
0000174160	2522240	AFTON DR	ABERDEEN RD	LOMOND RD	245	2	828	Rigid	Local	None	LITTLE WOODS	1,000	22	Weak	37.8	85.8	61.8	02/08/2015	35.3	84.1	59.7	Fair		2018	PCC - Crack/Joint Sealing	$13,404		
0000174170	2522238	AFTON DR	LOMOND RD	CURRAN RD	248	2	730	Rigid	Local	None	LITTLE WOODS	1,000	22	Weak	54.1	87.9	71.0	02/08/2015	51.0	86.4	68.7	Fair		2022	PCC - Crack/Joint Sealing	$13,050		
0000174180	2522242	DANIEL DR	CUL-DE-SAC	CURRAN RD	598	2	1,488	Flexible	Local	None	LITTLE WOODS	1,000	18	Weak	30.4	0.3	15.4	02/08/2015	24.1	0.1	12.1	Very Poor		2016	AC - Reconstruction (Minor Collector/Local)	$425,435		
0000174190	2527146	GERVAIS ST	MEYN ST	BENSON ST	743	2	2,335	Rigid	Local	None	LITTLE WOODS	1,000	22	Weak	36.0	55.2	45.6	02/08/2015	33.5	52.0	42.8	Poor		2016	PCC - Crack/Joint Sealing	$35,979		
0000174200	2522043	GERVAIS ST	BENSON ST	BURKE AVE	1,067	2	3,187	Rigid	Local	None	LITTLE WOODS	1,000	22	Weak	38.5	51.3	44.9	02/08/2015	36.0	48.4	42.2	Poor		2016	PCC - Crack/Joint Sealing	$49,095		
0000174210	2527145	DINKINS ST	MEYN ST	BENSON ST	743	2	2,335	Rigid	Local	None	LITTLE WOODS	1,000	22	Weak	42.1	52.9	47.5	02/08/2015	39.6	49.9	44.8	Poor		2016	PCC - Crack/Joint Sealing	$35,979		
0000174220	2522165	DINKINS ST	BENSON ST	BURKE AVE	1,069	2	3,357	Rigid	Local	None	LITTLE WOODS	1,000	22	Weak	37.3	46.6	42.0	02/08/2015	34.8	43.7	39.3	Very Poor		2016	PCC - Full Depth Slab Repair	$257,941		

DRAFT

Stantec

Appendix A RoadMatrix Section Attributes

															Field Measured Conditions				2016 Predicted Conditions										
SectionID	SEGMENTID	Street	From	To	Length (ft)	Lanes	Area (yd^2)	Pavement Type	Functional Class	FHWA Route	Neighborhood	AADT	EGT	Subgrade Strength	RCI	SDI	PCI	PCI Date	RCIYr1	SDIYr1	PCIYr1	PCI Class	Destroyed Road	Need Year (Adjusted)	Need Recommended Rehab (PCI Trigger)	Need Cost (PCI Trigger)	Last Rehab	Last Rehab Date
0000174230	2522148	DINKINS ST	BURKE AVE	DEVINE AVE	258	2	438	Flexible	Local	None	LITTLE WOODS	1,000	18	Weak	29.4	22.5	26.0	02/08/2015	23.3	17.3	20.3	Very Poor		2016	AC - Reconstruction (Minor Collector/Local)	$125,193		
0000174240	2522046	DINKINS ST	DEVINE AVE	VANDERKLOOT AVE	246	2	417	Flexible	Local	None	LITTLE WOODS	1,000	18	Weak	44.2	7.8	26.0	02/08/2015	39.3	6.0	22.7	Very Poor		2016	AC - Reconstruction (Minor Collector/Local)	$119,220		
0000174250	2518085	DINKINS ST	VANDERKLOOT AVE	HICKMAN ST	249	2	572	Flexible	Local	None	LITTLE WOODS	1,000	18	Weak	24.9	8.3	16.6	02/08/2015	19.4	6.5	13.0	Very Poor		2016	AC - Reconstruction (Minor Collector/Local)	$163,705		
0000174260	2522036	DINKINS ST	HICKMAN ST	BREVARD AVE	251	2	491	Flexible	Local	None	LITTLE WOODS	1,000	18	Weak	26.8	0.0	13.4	02/08/2015	21.0	0.0	10.5	Very Poor		2016	AC - Reconstruction (Minor Collector/Local)	$140,446		
0000174270	2522062	DINKINS ST	BREVARD AVE	TRAPIER AVE	253	2	519	Flexible	Local	None	LITTLE WOODS	1,000	18	Weak	7.2	0.0	3.6	02/08/2015	5.6	0.0	2.8	Failure		2016	AC - Reconstruction (Minor Collector/Local)	$148,326		
0000174280	2522064	DINKINS ST	TRAPIER AVE	SHUBRICK ST	241	2	791	Flexible	Local	None	LITTLE WOODS	1,000	18	Weak	4.9	0.0	2.5	02/08/2015	3.7	0.0	1.9	Failure		2016	AC - Reconstruction (Minor Collector/Local)	$226,143		
0000174290	2521165	BILL ST	GUS ST	BENSON ST	631	2	1,928	Rigid	Local	None	LITTLE WOODS	1,000	22	Weak	37.2	44.0	40.6	02/08/2015	34.7	41.4	38.1	Very Poor		2016	PCC - Full Depth Slab Repair	$148,164		
0000174300	2521163	CHASE ST	GUS ST	BENSON ST	642	2	1,920	Rigid	Local	None	LITTLE WOODS	1,000	22	Weak	41.6	63.5	52.6	02/08/2015	39.2	59.9	49.6	Poor		2016	PCC - Crack/Joint Sealing	$29,572		
0000174310	2522065	GUS ST	BILL ST	CHASE ST	240	2	717	Rigid	Local	None	LITTLE WOODS	1,000	22	Weak	37.5	67.6	52.6	02/08/2015	35.0	64.0	49.5	Poor		2016	PCC - Crack/Joint Sealing	$11,051		
0000174320	2522032	GUS ST	CHASE ST	HAYNE BLVD	267	2	799	Rigid	Local	None	LITTLE WOODS	1,000	22	Weak	49.0	62.2	55.6	02/08/2015	46.1	58.7	52.4	Poor		2016	PCC - Crack/Joint Sealing	$12,307		
0000174330	2522270	DEVINE AVE	MORRISON RD	ADELE ST	516	2	1,613	Flexible	Local	None	LITTLE WOODS	1,000	18	Weak	15.8	0.0	7.9	02/08/2015	12.4	0.0	6.2	Failure		2016	AC - Reconstruction (Minor Collector/Local)	$461,373		
0000174340	2522051	DEVINE AVE	ADELE ST	FULTON ST	649	2	1,355	Flexible	Local	None	LITTLE WOODS	1,000	18	Weak	31.9	0.0	16.0	02/08/2015	25.4	0.0	12.7	Very Poor		2016	AC - Reconstruction (Minor Collector/Local)	$387,496		
0000174350	2522045	DEVINE AVE	FULTON ST	DINKINS ST	643	2	1,265	Flexible	Local	None	LITTLE WOODS	1,000	18	Weak	35.4	8.0	21.7	02/08/2015	28.6	6.2	17.4	Very Poor		2016	AC - Reconstruction (Minor Collector/Local)	$361,854		
0000174360	2521169	DEVINE AVE	DINKINS ST	HAYNE BLVD	734	2	1,317	Flexible	Local	None	LITTLE WOODS	1,000	18	Weak	39.5	19.9	29.7	02/08/2015	33.4	15.4	24.4	Very Poor		2016	AC - Reconstruction (Minor Collector/Local)	$376,661		
0000174370	2521773	HICKMAN ST	MORRISON RD	ADELE ST	514	2	1,468	Flexible	Local	None	LITTLE WOODS	1,000	18	Weak	18.0	0.0	9.0	02/08/2015	14.1	0.0	7.1	Failure		2016	AC - Reconstruction (Minor Collector/Local)	$419,748		
0000174380	2522170	HICKMAN ST	ADELE ST	FULTON ST	649	2	1,966	Flexible	Local	None	LITTLE WOODS	1,000	18	Weak	30.3	0.0	15.2	02/08/2015	24.0	0.0	12.0	Very Poor		2016	AC - Reconstruction (Minor Collector/Local)	$562,163		
0000174390	2522035	HICKMAN ST	FULTON ST	DINKINS ST	641	2	1,349	Flexible	Local	None	LITTLE WOODS	1,000	18	Weak	42.3	14.9	28.6	02/08/2015	36.8	11.7	24.3	Very Poor		2016	AC - Reconstruction (Minor Collector/Local)	$385,780		
0000174400	2521173	HICKMAN ST	DINKINS ST	HAYNE BLVD	729	2	1,467	Flexible	Local	None	LITTLE WOODS	1,000	18	Weak	44.9	9.4	27.2	02/08/2015	40.2	7.4	23.8	Very Poor		2016	AC - Reconstruction (Minor Collector/Local)	$419,494		
0000174410	2521775	BREVARD AVE	MORRISON RD	ADELE ST	514	2	1,391	Flexible	Local	None	LITTLE WOODS	1,000	18	Weak	25.5	0.0	12.8	02/08/2015	19.9	0.0	10.0	Very Poor		2016	AC - Reconstruction (Minor Collector/Local)	$397,855		
0000174420	2522176	BREVARD AVE	ADELE ST	FULTON ST	650	2	1,880	Flexible	Local	None	LITTLE WOODS	1,000	18	Weak	38.6	1.3	16.0	02/08/2015	24.3	0.8	12.6	Very Poor		2016	AC - Reconstruction (Minor Collector/Local)	$537,633		
0000174430	2522166	BREVARD AVE	FULTON ST	DINKINS ST	640	2	1,614	Flexible	Local	None	LITTLE WOODS	1,000	18	Weak	45.6	10.3	28.0	02/08/2015	41.0	8.1	24.6	Very Poor		2016	AC - Reconstruction (Minor Collector/Local)	$461,627		
0000174440	2521175	BREVARD AVE	DINKINS ST	HAYNE BLVD	726	2	1,457	Flexible	Local	None	LITTLE WOODS	1,000	18	Weak	19.8	10.9	14.4	02/08/2015	14.0	8.5	11.3	Very Poor		2016	AC - Reconstruction (Minor Collector/Local)	$416,634		
0000174450	2522217	TRAPIER AVE	MORRISON RD	ADELE ST	514	2	1,259	Flexible	Local	None	LITTLE WOODS	1,000	18	Weak	30.7	1.9	16.3	02/08/2015	24.3	1.3	12.8	Very Poor		2016	AC - Reconstruction (Minor Collector/Local)	$360,138		
0000174460	2522172	TRAPIER AVE	ADELE ST	FULTON ST	650	2	1,944	Flexible	Local	None	LITTLE WOODS	1,000	18	Weak	37.6	0.0	18.8	02/08/2015	31.2	0.0	15.6	Very Poor		2016	AC - Reconstruction (Minor Collector/Local)	$555,808		
0000174470	2522063	TRAPIER AVE	FULTON ST	DINKINS ST	639	2	1,937	Flexible	Local	None	LITTLE WOODS	1,000	18	Weak	33.5	0.0	16.8	02/08/2015	26.8	0.0	13.4	Very Poor		2016	AC - Reconstruction (Minor Collector/Local)	$553,902		
0000174480	2522060	TRAPIER AVE	DINKINS ST	HAYNE BLVD	726	2	1,330	Flexible	Local	None	LITTLE WOODS	1,000	18	Weak	40.0	0.0	20.0	02/08/2015	33.9	0.0	17.0	Very Poor		2016	AC - Reconstruction (Minor Collector/Local)	$380,410		
0000174490	2522219	SHUBRICK ST	MORRISON RD	ADELE ST	515	2	1,565	Flexible	Local	None	LITTLE WOODS	1,000	18	Weak	51.0	4.1	27.6	02/08/2015	46.7	3.1	24.9	Very Poor		2016	AC - Reconstruction (Minor Collector/Local)	$447,551		
0000174500	2522174	SHUBRICK ST	ADELE ST	FULTON ST	649	2	1,364	Flexible	Local	None	LITTLE WOODS	1,000	18	Weak	38.9	9.7	24.3	02/08/2015	32.7	7.6	20.2	Very Poor		2016	AC - Reconstruction (Minor Collector/Local)	$390,165		
0000174510	2522033	SHUBRICK ST	FULTON ST	DINKINS ST	636	2	1,779	Flexible	Local	None	LITTLE WOODS	1,000	18	Weak	55.5	31.3	43.4	02/08/2015	51.7	24.9	38.3	Very Poor		2016	AC - Mill and Overlay with Base Repairs	$109,484		
0000174520	2527150	ADELE ST	BURKE AVE	DEVINE AVE	250	2	519	Flexible	Local	None	LITTLE WOODS	1,000	18	Weak	37.7	12.1	24.9	02/08/2015	31.3	9.4	20.4	Very Poor		2016	AC - Reconstruction (Minor Collector/Local)	$148,326		
0000174530	2522271	ADELE ST	DEVINE AVE	VANDERKLOOT AVE	248	2	473	Flexible	Local	None	LITTLE WOODS	1,000	18	Weak	53.9	32.2	43.1	02/08/2015	50.0	25.6	37.8	Very Poor		2016	AC - Mill and Overlay with Base Repairs	$29,077		
0000174540	2518087	ADELE ST	VANDERKLOOT AVE	HICKMAN ST	249	2	775	Flexible	Local	None	LITTLE WOODS	1,000	18	Weak	51.4	100.0	75.8	02/08/2015	47.4	98.5	73.0	Good		2022	AC - Mill and Overlay	$36,797		
0000174550	2521774	ADELE ST	HICKMAN ST	BREVARD AVE	250	2	784	Flexible	Local	None	LITTLE WOODS	1,000	18	Weak	70.6	100.0	85.3	02/08/2015	67.8	98.5	83.2	Good		2026	AC - Mill and Overlay	$41,088		
0000174560	2522216	ADELE ST	BREVARD AVE	TRAPIER AVE	250	2	759	Flexible	Local	None	LITTLE WOODS	1,000	18	Weak	81.6	100.0	90.8	02/08/2015	79.9	98.5	89.1	Excellent		2030	AC - Mill and Overlay	$43,952		
0000174570	2522218	ADELE ST	TRAPIER AVE	SHUBRICK ST	250	2	778	Flexible	Local	None	LITTLE WOODS	1,000	18	Weak	60.0	90.7	75.4	02/08/2015	56.5	89.2	72.9	Good		2022	AC - Mill and Overlay	$36,944		
0000174580	2527149	FULTON ST	BURKE AVE	DEVINE AVE	254	2	619	Flexible	Local	Local	LITTLE WOODS	1,000	18	Weak	39.0	26.5	32.8	02/08/2015	32.7	20.8	26.8	Very Poor		2016	AC - Mill and Overlay with Base Repairs	$38,115		
0000174590	2522167	FULTON ST	DEVINE AVE	VANDERKLOOT AVE	248	2	613	Flexible	Local	Local	LITTLE WOODS	1,000	18	Weak	38.0	31.0	34.5	02/08/2015	31.6	24.6	28.1	Very Poor		2016	AC - Mill and Overlay with Base Repairs	$37,712		
0000174600	2518086	FULTON ST	VANDERKLOOT AVE	HICKMAN ST	247	2	706	Flexible	Local	Local	LITTLE WOODS	1,000	18	Weak	52.3	97.4	74.9	02/08/2015	48.2	95.9	72.1	Good		2021	AC - Mill and Overlay	$32,696		
0000174610	2522175	FULTON ST	HICKMAN ST	BREVARD AVE	253	2	729	Flexible	Local	Local	LITTLE WOODS	1,000	18	Weak	60.9	95.1	78.0	02/08/2015	57.5	93.7	75.6	Good		2023	AC - Mill and Overlay	$35,515		
0000174620	2522171	FULTON ST	BREVARD AVE	TRAPIER AVE	249	2	694	Flexible	Local	Local	LITTLE WOODS	1,000	18	Weak	62.6	100.0	81.3	02/08/2015	59.4	98.5	79.0	Good		2024	AC - Mill and Overlay	$34,628		
0000174630	2522173	FULTON ST	TRAPIER AVE	SHUBRICK ST	247	2	699	Flexible	Local	Local	LITTLE WOODS	1,000	18	Weak	56.9	100.0	78.5	02/08/2015	53.2	98.5	75.9	Good		2023	AC - Mill and Overlay	$34,032		
0000174640	2522224	POITEVENT AVE	MORRISON RD	QUEISSER ST	520	2	1,224	Flexible	Local	None	LITTLE WOODS	1,000	18	Weak	36.7	66.4	51.6	02/08/2015	30.1	63.5	46.8	Poor		2016	AC - Mill and Overlay	$50,125		
0000174650	2522215	POITEVENT AVE	QUEISSER ST	CARTER ST	649	2	1,333	Flexible	Local	None	LITTLE WOODS	1,000	18	Weak	34.7	23.0	28.9	02/08/2015	27.8	17.7	22.8	Very Poor		2016	AC - Reconstruction (Minor Collector/Local)	$381,300		
0000174660	2522178	POITEVENT AVE	CARTER ST	IRBY ST	638	2	1,264	Flexible	Local	None	LITTLE WOODS	1,000	18	Weak	50.5	16.5	33.5	02/08/2015	46.1	13.0	29.6	Very Poor		2016	AC - Mill and Overlay with Base Repairs	$77,775		
0000174670	2522223	SHAW AVE	MORRISON RD	QUEISSER ST	500	2	1,512	Flexible	Local	None	LITTLE WOODS	1,000	18	Weak	48.5	10.1	29.3	02/08/2015	44.0	7.9	26.0	Very Poor		2016	AC - Mill and Overlay with Base Repairs	$93,014		
0000174680	2522221	SHAW AVE	QUEISSER ST	CARTER ST	650	2	2,032	Flexible	Local	None	LITTLE WOODS	1,000	18	Weak	30.2	28.4	29.3	02/08/2015	23.9	22.4	23.2	Very Poor		2016	AC - Reconstruction (Minor Collector/Local)	$581,006		
0000174690	2522180	SHAW AVE	CARTER ST	IRBY ST	644	2	1,990	Flexible	Local	None	LITTLE WOODS	1,000	18	Weak	37.1	51.9	44.5	02/08/2015	30.6	47.7	39.2	Very Poor		2016	AC - Mill and Overlay with Base Repairs	$122,446		
0000174700	2522659	WEAVER AVE	MORRISON RD	QUEISSER ST	479	2	1,527	Flexible	Local	None	LITTLE WOODS	1,000	18	Weak	60.2	22.9	41.6	02/08/2015	56.7	17.7	37.2	Very Poor		2016	AC - Mill and Overlay with Base Repairs	$93,957		
0000174710	2522214	WEAVER AVE	QUEISSER ST	CARTER ST	649	2	1,982	Flexible	Local	None	LITTLE WOODS	1,000	18	Weak	40.6	8.8	24.7	02/08/2015	34.6	6.8	20.7	Very Poor		2016	AC - Reconstruction (Minor Collector/Local)	$566,707		
0000174720	2522182	WEAVER AVE	CARTER ST	IRBY ST	645	2	1,886	Flexible	Local	None	LITTLE WOODS	1,000	18	Weak	46.6	17.5	32.1	02/08/2015	42.0	13.8	27.9	Very Poor		2016	AC - Mill and Overlay with Base Repairs	$116,020		
0000174730	2522052	WEAVER AVE	IRBY ST	HAYNE BLVD	723	2	2,212	Rigid	Local	None	LITTLE WOODS	1,000	22	Weak	33.9	32.4	33.2	02/08/2015	31.5	30.0	30.8	Very Poor		2016	PCC - Full Depth Slab Repair	$169,945		
0000174740	2522661	HANSBROUGH AVE	MORRISON RD	QUEISSER ST	478	2	1,494	Flexible	Local	None	LITTLE WOODS	1,000	18	Weak	57.0	55.2	56.1	02/08/2015	53.3	51.4	52.4	Poor		2016	AC - Mill and Overlay	$61,193		
0000174750	2522646	HANSBROUGH AVE	QUEISSER ST	CARTER ST	650	2	1,902	Flexible	Local	None	LITTLE WOODS	1,000	18	Weak	51.2	44.8	48.0	02/08/2015	46.9	40.1	43.5	Poor		2016	AC - Mill and Overlay	$77,918		
0000174760	2522184	HANSBROUGH AVE	CARTER ST	IRBY ST	644	2	1,923	Flexible	Local	None	LITTLE WOODS	1,000	18	Weak	73.3	50.7	62.0	02/08/2015	70.8	46.4	58.6	Fair		2017	AC - Mill and Overlay	$80,752		
0000174770	2522665	SYMMES AVE	MORRISON RD	QUEISSER ST	479	2	1,467	Flexible	Local	None	LITTLE WOODS	1,000	18	Weak	34.2	68.1	51.2	02/08/2015	27.3	65.3	46.3	Poor		2016	AC - Mill and Overlay	$60,078		
0000174780	2522648	SYMMES AVE	QUEISSER ST	CARTER ST	650	2	1,936	Flexible	Local	None	LITTLE WOODS	1,000	18	Weak	33.2	53.4	43.3	02/08/2015	26.5	49.5	38.0	Very Poor		2016	AC - Mill and Overlay with Base Repairs	$119,096		
0000174790	2522188	SYMMES AVE	CARTER ST	IRBY ST	644	2	2,011	Flexible	Local	None	LITTLE WOODS	1,000	18	Weak	25.1	56.1	40.6	02/08/2015	19.6	52.4	36.0	Very Poor		2016	AC - Mill and Overlay with Base Repairs	$123,718		
0000174800	2522054	SYMMES AVE	IRBY ST	HAYNE BLVD	731	2	1,826	Flexible	Local	None	LITTLE WOODS	1,000	18	Weak	12.0	0.0	6.0	02/08/2015	9.3	0.0	4.7	Failure		2016	AC - Reconstruction (Minor Collector/Local)	$522,159		
0000174810	2522667	MEANS AVE	MORRISON RD	QUEISSER ST	479	2	1,431	Flexible	Local	None	LITTLE WOODS	1,000	18	Weak	36.8	61.8	49.3	02/06/2015	30.3	58.6	44.5	Poor		2016	AC - Mill and Overlay	$58,617		
0000174820	2522650	MEANS AVE	QUEISSER ST	CARTER ST	650	2	1,942	Flexible	Local	None	LITTLE WOODS	1,000	18	Weak	37.9	62.4	50.2	02/06/2015	31.5	59.2	45.4	Poor		2016	AC - Mill and Overlay	$79,547		
0000174830	2522186	MEANS AVE	CARTER ST	IRBY ST	639	2	1,941	Flexible	Local	None	LITTLE WOODS	1,000	18	Weak	53.2	50.6	51.9	02/06/2015	49.2	46.2	47.7	Poor		2016	AC - Mill and Overlay	$79,506		
0000174840	2522056	MEANS AVE	IRBY ST	HAYNE BLVD	739	2	2,159	Flexible	Local	None	LITTLE WOODS	1,000	18	Weak	21.8	45.1	33.5	02/06/2015	16.7	40.5	28.6	Very Poor		2016	AC - Mill and Overlay with Base Repairs	$132,824		
0000174850	2522222	QUEISSER ST	POITEVENT AVE	SHAW AVE	249	2	620	Flexible	Local	None	LITTLE WOODS	1,000	18	Weak	20.0	15.2	17.6	02/08/2015	15.5	11.9	13.7	Very Poor		2016	AC - Reconstruction (Minor Collector/Local)	$177,241		
0000174860	2522658	QUEISSER ST	SHAW AVE	WEAVER AVE	250	2	709	Flexible	Local	None	LITTLE WOODS	1,000	18	Weak	29.2	7.3	18.3	02/08/2015	23.1	5.7	14.4	Very Poor		2016	AC - Reconstruction (Minor Collector/Local)	$202,820		
0000174870	2522660	QUEISSER ST	WEAVER AVE	HANSBROUGH AVE	249	2	750	Flexible	Local	None	LITTLE WOODS	1,000	18	Weak	41.2	9.5	25.4	02/08/2015	35.4	7.4	21.4	Very Poor		2016	AC - Reconstruction (Minor Collector/Local)	$214,481		
0000174880	2522664	QUEISSER ST	HANSBROUGH AVE	SYMMES AVE	250	2	688	Flexible	Local	None	LITTLE WOODS	1,000	18	Weak	32.5	7.2	19.9	02/08/2015	25.9	5.6	15.8	Very Poor		2016	AC - Reconstruction (Minor Collector/Local)	$196,624		
0000174890	2522666	QUEISSER ST	SYMMES AVE	MEANS AVE	250	2	664	Flexible	Local	None	LITTLE WOODS	1,000	18	Weak	23.9	28.5	26.2	02/08/2015	18.5	22.5	20.5	Very Poor		2016	AC - Reconstruction (Minor Collector/Local)	$189,792		
0000174900	2522668	QUEISSER ST	MEANS AVE	READ BLVD	254	2	728	Flexible	Local	None	LITTLE WOODS	1,000	18	Weak	9.8	0.0	4.9	02/08/2015	7.7	0.0	3.9	Failure		2016	AC - Reconstruction (Minor Collector/Local)	$208,063		
0000174910	2522220	CARTER ST	POITEVENT AVE	SHAW AVE	248	2	658	Flexible	Local	Local	LITTLE WOODS	1,000	18	Weak	36.8	46.8	41.8	02/08/2015	30.3	42.3	36.3	Very Poor		2016	AC - Mill and Overlay with Base Repairs	$40,508		
0000174920	2522189	CARTER ST	SHAW AVE	WEAVER AVE	252	2	694	Flexible	Local	Local	LITTLE WOODS	1,000	18	Weak	33.3	24.1	28.7	02/08/2015	26.6	18.7	22.7	Very Poor		2016	AC - Reconstruction (Minor Collector/Local)	$198,498		
0000174930	2522645	CARTER ST	WEAVER AVE	HANSBROUGH AVE	249	2	708	Flexible	Local	Local	LITTLE WOODS	1,000	18	Weak	32.9	10.3	21.6	02/08/2015	26.2	8.1	17.2	Very Poor		2016	AC - Reconstruction (Minor Collector/Local)	$202,375		
0000174940	2522647	CARTER ST	HANSBROUGH AVE	SYMMES AVE	251	2	708	Flexible	Local	Local	LITTLE WOODS	1,000	18	Weak	25.4	27.6	26.5	02/08/2015	19.8	21.7	20.8	Very Poor		2016	AC - Reconstruction (Minor Collector/Local)	$202,407		
0000174950	2522649	CARTER ST	SYMMES AVE	MEANS AVE	249	2	753	Flexible	Local	Local	LITTLE WOODS	1,000	18	Weak	29.5	27.3	28.4	02/08/2015	23.3	21.4	22.4	Very Poor		2016	AC - Reconstruction (Minor Collector/Local)	$215,371		
0000174960	2522653	CARTER ST	MEANS AVE	READ BLVD	253	2	736	Flexible	Local	Local	LITTLE WOODS	1,000	18	Weak	16.0	10.0	13.0	02/08/2015	12.6	7.8	10.2	Very Poor		2016	AC - Reconstruction (Minor Collector/Local)	$210,541		
0000174970	2522179	IRBY ST	POITEVENT AVE	SHAW AVE	240	2	494	Flexible	Local	None	LITTLE WOODS	1,000	18	Weak	37.6	12.6	25.1	02/08/2015	31.2	9.8	20.5	Very Poor		2016	AC - Reconstruction (Minor Collector/Local)	$141,399		
0000174980	2522181	IRBY ST	SHAW AVE	WEAVER AVE	250	2	767	Flexible	Local	None	LITTLE WOODS	1,000	18	Weak	29.6	16.1	22.9	02/08/2015	23.5	12.7	18.1	Very Poor		2016	AC - Reconstruction (Minor Collector/Local)	$219,343		
0000174990	2522183	IRBY ST	WEAVER AVE	HANSBROUGH AVE	251	2	785	Flexible	Local	None	LITTLE WOODS	1,000	18	Weak	24.2	0.0	12.1	02/08/2015	18.8	0.0	9.4	Failure		2016	AC - Reconstruction (Minor Collector/Local)	$224,363		
0000175000	2522187	IRBY ST	HANSBROUGH AVE	SYMMES AVE	251	2	749	Flexible	Local	None	LITTLE WOODS	1,000	18	Weak	35.4	2.2	18.8	02/08/2015	28.6	1.6	15.1	Very Poor		2016	AC - Reconstruction (Minor Collector/Local)	$214,291		
0000175010	2522185	IRBY ST	SYMMES AVE	MEANS AVE	250	2	782	Flexible	Local	None	LITTLE WOODS	1,000	18	Weak	22.5	0.0	11.3	02/08/2015	17.3	0.0	8.7	Failure		2016	AC - Reconstruction (Minor Collector/Local)	$223,696		

DRAFT

Appendix A RoadMatrix Section Attributes

															Field Measured Conditions				2016 Predicted Conditions									
SectionID	SEGMENTID	Street	From	To	Length (ft)	Lanes	Area (yd^2)	Pavement Type	Functional Class	FHWA Route	Neighborhood	AADT	EGT	Subgrade Strength	RCI	SDI	PCI	PCI Date	RCIYr1	SDIYr1	PCIYr1	PCI Class	Destroyed Road	Need Year (Adjusted)	Need Recommended Rehab (PCI Trigger)	Need Cost (PCI Trigger)	Last Rehab	Last Rehab Date
0000175020	2522643	IRBY ST	MEANS AVE	READ BLVD	253	2	776	Flexible	Local	None	LITTLE WOODS	1,000	18	Weak	25.3	12.9	19.1	02/08/2015	19.7	10.0	14.9	Very Poor		2016	AC - Reconstruction (Minor Collector/Local)	$221,948		
0000175030	2522749	WEAVER RD	ANDOVER DR	WHEATON CIR E	277	2	829	Rigid	Local	None	LITTLE WOODS	1,000	22	Weak	30.2	90.9	60.6	02/08/2015	27.9	89.8	58.9	Fair		2019	PCC - Crack/Joint Sealing	$13,761		
0000175040	2522747	WEAVER RD	WHEATON CIR E	WHEATON CIR E	271	2	829	Rigid	Local	None	LITTLE WOODS	1,000	22	Weak	39.3	85.9	62.6	02/08/2015	36.8	84.2	60.5	Fair		2019	PCC - Crack/Joint Sealing	$13,757		
0000175050	2522746	WEAVER RD	WHEATON CIR E	ROCKTON CIR E	270	2	765	Rigid	Local	None	LITTLE WOODS	1,000	22	Weak	36.7	88.6	62.7	02/08/2015	34.2	87.1	60.7	Fair		2019	PCC - Crack/Joint Sealing	$12,686		
0000175060	2522745	WEAVER RD	ROCKTON CIR E	ROCKTON CIR E	270	2	818	Rigid	Local	None	LITTLE WOODS	1,000	22	Weak	38.8	83.5	61.2	02/08/2015	36.3	81.1	58.7	Fair		2018	PCC - Crack/Joint Sealing	$13,247		
0000175070	2526599	WEAVER RD	ROCKTON CIR E	MORRISON RD	272	2	1,252	Rigid	Local	None	LITTLE WOODS	1,000	22	Weak	24.1	88.4	56.3	02/08/2015	22.0	86.9	54.5	Poor		2016	PCC - Crack/Joint Sealing	$19,285		
0000175080	2522847	WHEATON CIR W	WEAVER RD	WEAVER RD	1,073	2	3,249	Rigid	Local	None	LITTLE WOODS	1,000	22	Weak	41.4	77.1	59.3	02/08/2015	39.0	74.0	56.5	Fair		2017	PCC - Crack/Joint Sealing	$51,301		
0000175090	2522846	WHEATON CIR E	WEAVER RD	WEAVER RD	1,591	2	4,798	Rigid	Local	None	LITTLE WOODS	1,000	22	Weak	31.9	55.2	43.6	02/08/2015	29.6	52.0	40.8	Poor		2016	PCC - Crack/Joint Sealing	$73,913		
0000175100	2522572	ROCKTON CIR W	WEAVER RD	WEAVER RD	1,064	2	3,329	Rigid	Local	None	LITTLE WOODS	1,000	22	Weak	46.1	75.8	61.0	02/08/2015	43.2	72.5	57.9	Fair		2017	PCC - Crack/Joint Sealing	$52,570		
0000175110	2522573	ROCKTON CIR E	WEAVER RD	ROCKTON CIR E	547	2	1,605	Rigid	Local	None	LITTLE WOODS	1,000	22	Weak	40.0	59.5	49.8	02/08/2015	37.6	56.0	46.8	Poor		2016	PCC - Crack/Joint Sealing	$24,728		
0000175120	2522571	ROCKTON CIR E	ROCKTON CIR E	READ BLVD	405	2	1,205	Rigid	Local	None	LITTLE WOODS	1,000	22	Weak	41.0	84.0	62.5	02/08/2015	38.8	81.7	60.2	Fair		2018	PCC - Crack/Joint Sealing	$19,506		
0000175130	2522570	ROCKTON CIR E	WEAVER RD	ROCKTON CIR E	795	2	2,578	Rigid	Local	None	LITTLE WOODS	1,000	22	Weak	35.6	70.8	53.2	02/08/2015	33.1	67.4	50.3	Poor		2016	PCC - Crack/Joint Sealing	$39,709		
0000175140	2522750	ANDOVER DR	END	WEAVER RD	416	2	2,093	Rigid	Local	None	LITTLE WOODS	1,000	22	Weak	30.3	88.3	59.3	02/08/2015	28.0	86.8	57.4	Fair		2018	PCC - Crack/Joint Sealing	$33,884		
0000175150	2522576	ANDOVER DR	WEAVER RD	READ BLVD	984	2	4,322	Rigid	Local	None	LITTLE WOODS	1,000	22	Weak	31.5	66.2	48.9	02/08/2015	29.2	62.5	45.9	Poor		2016	PCC - Crack/Joint Sealing	$66,584		
0000175160	2518814	PLAINFIELD DR	READ BLVD	HANOVER RD	256	2	1,186	Rigid	Local	None	LITTLE WOODS	1,000	22	Weak	24.7	72.2	48.5	02/08/2015	22.6	68.8	45.7	Poor		2016	PCC - Crack/Joint Sealing	$18,273		
0000175170	2522740	PLAINFIELD DR	HANOVER RD	READ LN	146	2	658	Rigid	Local	None	LITTLE WOODS	1,000	22	Weak	26.2	74.5	50.4	02/08/2015	24.1	71.2	47.7	Poor		2016	PCC - Crack/Joint Sealing	$10,144		
0000175180	2518537	PLAINFIELD DR	READ LN	RESTGATE RD	945	2	4,474	Rigid	Local	None	LITTLE WOODS	1,000	22	Weak	23.8	63.1	43.5	02/08/2015	21.7	59.5	40.6	Poor		2016	PCC - Crack/Joint Sealing	$68,925		
0000175190	2526615	READ LN	I-10 SERVICE RD	PLAINFIELD DR	680	2	2,322	Rigid	Local	None	LITTLE WOODS	1,000	22	Weak	28.3	66.4	47.4	02/08/2015	26.2	62.8	44.5	Poor		2016	PCC - Crack/Joint Sealing	$35,769		
0000175200	2522575	HANOVER RD	PLAINFIELD DR	BROOKFIELD DR	229	2	689	Rigid	Local	None	LITTLE WOODS	1,000	22	Weak	30.7	54.6	42.7	02/08/2015	28.4	51.5	40.0	Poor		2016	PCC - Crack/Joint Sealing	$10,615		
0000175210	2522574	HANOVER RD	BROOKFIELD DR	CHEVY CHASE DR	271	2	792	Rigid	Local	None	LITTLE WOODS	1,000	22	Weak	28.8	88.1	58.9	02/08/2015	23.5	86.8	55.1	Fair		2017	PCC - Crack/Joint Sealing	$12,501		
0000175220	2522629	HANOVER RD	CHEVY CHASE DR	DEERFIELD DR	272	2	816	Rigid	Local	None	LITTLE WOODS	1,000	22	Weak	26.1	86.0	56.1	02/08/2015	24.0	84.3	54.2	Poor		2016	PCC - Crack/Joint Sealing	$12,566		
0000175230	2522628	HANOVER RD	DEERFIELD DR	FLOSSMOOR DR	269	2	816	Rigid	Local	None	LITTLE WOODS	1,000	22	Weak	39.5	52.3	38.8	02/08/2015	23.2	49.4	36.3	Very Poor		2016	PCC - Full Depth Slab Repair	$62,722		
0000175240	2522739	BROOKFIELD DR	HANOVER RD	RESTGATE RD	1,041	2	3,273	Rigid	Local	None	LITTLE WOODS	1,000	22	Weak	40.2	65.2	52.7	02/08/2015	37.8	61.5	49.7	Poor		2016	PCC - Crack/Joint Sealing	$50,428		
0000175250	2522617	CHEVY CHASE DR	HANOVER RD	RESTGATE RD	1,022	2	3,190	Rigid	Local	None	LITTLE WOODS	1,000	22	Weak	36.5	53.5	45.0	02/08/2015	34.0	50.5	42.3	Poor		2016	PCC - Crack/Joint Sealing	$49,141		
0000175260	2522737	DEERFIELD DR	HANOVER RD	RESTGATE RD	1,004	2	3,161	Rigid	Local	None	LITTLE WOODS	1,000	22	Weak	29.3	58.6	44.0	02/08/2015	27.1	55.1	41.1	Poor		2016	PCC - Crack/Joint Sealing	$48,704		
0000175270	2518813	FLOSSMOOR DR	READ BLVD	HANOVER RD	276	2	840	Rigid	Local	None	LITTLE WOODS	1,000	22	Weak	28.3	86.3	57.3	02/08/2015	26.2	84.7	55.5	Fair		2017	PCC - Crack/Joint Sealing	$13,264		
0000175280	2522735	FLOSSMOOR DR	HANOVER RD	RESTGATE RD	960	2	2,900	Rigid	Local	None	LITTLE WOODS	1,000	22	Weak	35.4	80.5	58.0	02/08/2015	32.9	77.7	55.3	Fair		2017	PCC - Crack/Joint Sealing	$45,797		
0000175290	2522738	RESTGATE RD	PLAINFIELD DR	BROOKFIELD DR	274	2	812	Rigid	Local	None	LITTLE WOODS	1,000	22	Weak	32.3	83.3	57.8	02/08/2015	29.9	80.8	55.4	Fair		2017	PCC - Crack/Joint Sealing	$12,817		
0000175300	2522616	RESTGATE RD	BROOKFIELD DR	CHEVY CHASE DR	269	2	763	Rigid	Local	None	LITTLE WOODS	1,000	22	Weak	41.4	84.6	63.0	02/08/2015	39.0	82.5	60.8	Fair		2019	PCC - Crack/Joint Sealing	$12,655		
0000175310	2527189	RESTGATE RD	CHEVY CHASE DR	DEERFIELD DR	269	2	818	Rigid	Local	None	LITTLE WOODS	1,000	22	Weak	17.3	78.4	47.9	02/08/2015	15.7	75.5	45.6	Poor		2016	PCC - Crack/Joint Sealing	$12,607		
0000175320	2522736	RESTGATE RD	DEERFIELD DR	FLOSSMOOR DR	297	2	879	Rigid	Local	None	LITTLE WOODS	1,000	22	Weak	30.3	84.6	57.5	02/08/2015	28.0	82.5	55.3	Fair		2017	PCC - Crack/Joint Sealing	$13,877		
0000175330	2526139	RESTGATE RD	FLOSSMOOR DR	MORRISON RD	295	2	845	Rigid	Local	None	LITTLE WOODS	1,000	22	Weak	33.8	66.6	50.2	02/08/2015	31.4	62.9	47.2	Poor		2016	PCC - Crack/Joint Sealing	$13,023		
0000175340	2522831	ROGER DR	CUL-DE-SAC	WRIGHT RD	1,190	2	5,961	Rigid	Local	None	LITTLE WOODS	1,000	22	Weak	38.5	76.4	57.5	02/08/2015	36.0	73.2	54.6	Poor		2016	PCC - Crack/Joint Sealing	$91,827		
0000175350	2522825	YARDLEY RD	CUL-DE-SAC	WRIGHT RD	771	2	2,601	Rigid	Local	None	LITTLE WOODS	1,000	22	Weak	43.4	82.7	63.1	02/08/2015	40.8	80.2	60.5	Fair		2019	PCC - Crack/Joint Sealing	$43,150		
0000175360	2522823	HARROW RD	WILLOWBRAE DR	WRIGHT RD	1,138	2	3,571	Rigid	Local	None	LITTLE WOODS	1,000	22	Weak	30.6	66.8	48.7	02/08/2015	28.3	63.2	45.8	Poor		2016	PCC - Crack/Joint Sealing	$55,011		
0000175370	2522818	GUILDFORD RD	WILLOWBRAE DR	WRIGHT RD	1,145	2	3,410	Rigid	Local	None	LITTLE WOODS	1,000	22	Weak	38.3	66.3	52.3	02/08/2015	35.8	62.7	49.3	Poor		2016	PCC - Crack/Joint Sealing	$52,527		
0000175380	2522741	KINNEIL RD	WILLOWBRAE DR	WRIGHT RD	1,145	2	3,490	Rigid	Local	None	LITTLE WOODS	1,000	22	Weak	39.4	75.0	57.2	02/08/2015	37.0	71.7	54.4	Poor		2016	PCC - Crack/Joint Sealing	$53,761		
0000175390	2522744	WILLOWBRAE DR	HARROW RD	GUILDFORD RD	248	2	732	Rigid	Local	None	LITTLE WOODS	1,000	22	Weak	43.4	97.4	70.4	02/08/2015	40.8	96.8	68.8	Fair		2026	PCC - Crack/Joint Sealing	$14,433		
0000175400	2522743	WILLOWBRAE DR	GUILDFORD RD	KINNEIL RD	254	2	759	Rigid	Local	None	LITTLE WOODS	1,000	22	Weak	22.6	73.9	48.2	02/08/2015	20.6	70.3	45.5	Poor		2016	PCC - Crack/Joint Sealing	$11,688		
0000175410	2522615	WILLOWBRAE DR	KINNEIL RD	WILLOWBRAE DR	243	2	821	Rigid	Local	None	LITTLE WOODS	1,000	22	Weak	28.2	64.2	46.2	02/08/2015	26.1	60.6	43.4	Poor		2016	PCC - Crack/Joint Sealing	$12,645		
0000175420	2521974	WILLOWBRAE DR	WILLOWBRAE DR	WRIGHT RD	1,146	2	3,586	Rigid	Local	None	LITTLE WOODS	1,000	22	Weak	36.4	68.1	52.3	02/08/2015	33.9	64.5	49.2	Poor		2016	PCC - Crack/Joint Sealing	$55,240		
0000175430	2522832	WRIGHT RD	I-10 SERVICE RD	ROGER DR	399	1	943	Rigid	Major Collector	Local	LITTLE WOODS	5,000	30	Weak	43.1	38.2	40.7	02/11/2015	40.6	35.7	38.2	Very Poor		2016	PCC - Full Depth Slab Repair	$72,498		
0000175440	2522826	WRIGHT RD	ROGER DR	YARDLEY RD	228	1	501	Rigid	Major Collector	Local	LITTLE WOODS	5,000	30	Weak	58.2	74.7	66.5	02/11/2015	54.7	71.4	63.1	Fair		2019	PCC - Joint Repair	$27,691		
0000175450	2519597	WRIGHT RD	YARDLEY RD	GUILDFORD RD	622	1	1,475	Rigid	Major Collector	Local	LITTLE WOODS	5,000	30	Weak	47.1	56.1	51.6	02/11/2015	44.2	52.8	48.5	Poor		2016	PCC - Joint Repair	$75,643		
0000175460	2521975	WRIGHT RD	GUILDFORD RD	WHITESIDE RD	607	1	1,434	Rigid	Major Collector	Local	LITTLE WOODS	5,000	30	Weak	31.4	74.8	53.1	02/11/2015	29.1	71.5	50.3	Poor		2016	PCC - Joint Repair	$73,546		
0000175470	2526976	WRIGHT RD	WHITESIDE RD	MORRISON RD	294	1	689	Rigid	Major Collector	Local	LITTLE WOODS	5,000	30	Weak	43.7	73.6	58.7	02/11/2015	41.1	70.2	55.7	Fair		2017	PCC - Joint Repair	$36,217		
0000175480	2522711	LUCERNE ST	MORRISON RD	ZENITH ST	631	1	1,802	Rigid	Major Collector	Local	LITTLE WOODS	5,000	30	Weak	59.2	89.6	74.4	02/11/2015	55.7	88.1	71.9	Good		2023	PCC - Joint Repair	$109,859		
0000175490	2522699	LUCERNE ST	ZENITH ST	CURRAN RD	627	1	1,742	Rigid	Major Collector	Local	LITTLE WOODS	5,000	30	Weak	54.3	67.8	61.1	02/11/2015	51.2	64.2	57.7	Fair		2017	PCC - Joint Repair	$91,600		
0000175500	2522689	LUCERNE ST	CURRAN RD	WALES ST	643	1	1,743	Rigid	Major Collector	Local	LITTLE WOODS	5,000	30	Weak	58.3	93.5	75.9	02/11/2015	54.8	92.9	73.9	Good		2026	PCC - Joint Repair	$114,411		
0000175510	2522681	LUCERNE ST	WALES ST	HAYNE BLVD	668	1	1,867	Rigid	Major Collector	Local	LITTLE WOODS	5,000	30	Weak	60.6	87.6	74.1	02/11/2015	57.1	86.1	71.6	Good		2023	PCC - Joint Repair	$113,809		
0000175520	2559417	LUCERNE ST	HAYNE BLVD	WALES ST	666	1	1,805	Rigid	Major Collector	Local	LITTLE WOODS	5,000	30	Weak	53.2	77.7	65.5	02/11/2015	50.2	74.7	62.5	Fair		2019	PCC - Joint Repair	$99,693		
0000175530	2525194	LUCERNE ST	WALES ST	CURRAN RD	644	1	1,800	Rigid	Major Collector	Local	LITTLE WOODS	5,000	30	Weak	57.9	77.8	67.9	02/11/2015	54.5	74.8	64.7	Fair		2020	PCC - Joint Repair	$101,889		
0000175540	2525193	LUCERNE ST	CURRAN RD	ZENITH ST	629	1	1,702	Rigid	Major Collector	Local	LITTLE WOODS	5,000	30	Weak	41.5	51.3	46.4	02/11/2015	39.1	48.4	43.8	Poor		2016	PCC - Joint Repair	$87,286		
0000175550	2518932	LUCERNE ST	ZENITH ST	WRIGHT RD & MORRISON RD	630	1	1,653	Rigid	Major Collector	Local	LITTLE WOODS	5,000	30	Weak	55.8	56.8	56.3	02/11/2015	52.6	53.5	53.1	Poor		2016	PCC - Joint Repair	$84,807		
0000175560	2526973	WRIGHT RD	MORRISON RD	WHITESIDE RD	294	1	671	Rigid	Major Collector	Local	LITTLE WOODS	5,000	30	Weak	39.7	46.1	42.9	02/11/2015	37.3	43.2	40.3	Poor		2016	PCC - Joint Repair	$34,399		
0000175570	2525177	WRIGHT RD	WHITESIDE RD	WILLOWBRAE DR	103	1	247	Rigid	Major Collector	Local	LITTLE WOODS	5,000	30	Weak	53.3	64.0	58.7	02/11/2015	50.3	60.4	55.4	Fair		2017	PCC - Joint Repair	$12,968		
0000175580	2525176	WRIGHT RD	WILLOWBRAE DR	KINNEIL RD	255	1	584	Rigid	Major Collector	Local	LITTLE WOODS	5,000	30	Weak	37.6	42.9	40.3	02/11/2015	35.1	40.4	37.8	Very Poor		2016	PCC - Full Depth Slab Repair	$44,894		
0000175590	2525175	WRIGHT RD	KINNEIL RD	GUILDFORD RD	253	1	595	Rigid	Major Collector	Local	LITTLE WOODS	5,000	30	Weak	42.8	75.2	59.0	02/11/2015	40.3	71.9	56.1	Fair		2017	PCC - Joint Repair	$31,258		
0000175600	2525174	WRIGHT RD	GUILDFORD RD	HARROW RD	264	1	592	Rigid	Major Collector	Local	LITTLE WOODS	5,000	30	Weak	49.7	70.0	59.9	02/11/2015	46.8	66.5	56.7	Fair		2017	PCC - Joint Repair	$31,100		
0000175610	2525173	WRIGHT RD	HARROW RD	YARDLEY RD	265	1	608	Rigid	Major Collector	Local	LITTLE WOODS	5,000	30	Weak	48.6	74.4	61.5	02/11/2015	45.7	71.1	58.4	Fair		2018	PCC - Joint Repair	$32,764		
0000175620	2525172	WRIGHT RD	YARDLEY RD	YARDLEY RD	103	1	229	Rigid	Major Collector	Local	LITTLE WOODS	5,000	30	Weak	29.1	34.8	32.0	02/11/2015	26.9	32.3	29.6	Very Poor		2016	PCC - Full Depth Slab Repair	$17,597		
0000175630	2525171	WRIGHT RD	YARDLEY RD	ROGER DR	228	1	552	Rigid	Major Collector	Local	LITTLE WOODS	5,000	30	Weak	53.7	74.0	63.9	02/11/2015	50.7	70.6	60.7	Fair		2018	PCC - Joint Repair	$29,746		
0000175640	2518931	WRIGHT RD	ROGER DR	I-10 SERVICE RD	399	1	899	Rigid	Major Collector	Local	LITTLE WOODS	5,000	30	Weak	43.2	76.9	60.1	02/11/2015	40.7	73.8	57.3	Fair		2017	PCC - Joint Repair	$47,246		
0000175650	2522670	AVALON WY	MORRISON RD	HERITAGE DR	150	2	446	Rigid	Local	None	LITTLE WOODS	1,000	22	Weak	18.7	75.3	47.0	02/11/2015	16.9	72.0	44.5	Poor		2016	PCC - Crack/Joint Sealing	$6,869		
0000175660	2522556	AVALON WY	HERITAGE DR	CASTLEWOOD DR	483	2	1,466	Rigid	Local	None	LITTLE WOODS	1,000	22	Weak	28.9	82.7	55.8	02/11/2015	26.8	80.2	53.5	Poor		2016	PCC - Crack/Joint Sealing	$22,580		
0000175670	2522657	AVALON WY	CASTLEWOOD DR	BOULEVARD WY	412	2	1,184	Rigid	Local	None	LITTLE WOODS	1,000	22	Weak	35.6	79.6	57.6	02/11/2015	33.1	76.8	55.0	Fair		2017	PCC - Crack/Joint Sealing	$18,700		
0000175680	2522652	AVALON WY	BOULEVARD WY	CURRAN RD	172	2	528	Rigid	Local	None	LITTLE WOODS	1,000	22	Weak	39.9	96.4	68.2	02/11/2015	37.5	95.8	66.7	Fair		2024	PCC - Crack/Joint Sealing	$9,909		
0000175690	2522558	DEARBORN RD	HERITAGE DR	CASTLEWOOD DR	469	2	1,494	Rigid	Local	None	LITTLE WOODS	1,000	22	Weak	39.6	79.8	59.7	02/11/2015	37.2	77.0	57.1	Fair		2017	PCC - Crack/Joint Sealing	$23,585		
0000175700	2522562	ELMDALE RD	HERITAGE DR	CASTLEWOOD DR	466	2	1,445	Rigid	Local	None	LITTLE WOODS	1,000	22	Weak	41.8	84.1	63.0	02/11/2015	39.3	81.8	60.6	Fair		2019	PCC - Crack/Joint Sealing	$23,966		
0000175710	2522724	FOREST GLEN RD	MORRISON RD	HERITAGE DR	151	2	461	Rigid	Local	None	LITTLE WOODS	1,000	22	Weak	50.1	79.2	64.7	02/11/2015	47.2	76.3	61.8	Fair		2019	PCC - Crack/Joint Sealing	$7,652		
0000175720	2522564	FOREST GLEN RD	HERITAGE DR	CASTLEWOOD DR	493	2	1,420	Rigid	Local	None	LITTLE WOODS	1,000	22	Weak	44.0	61.0	52.5	02/11/2015	41.4	57.5	49.5	Poor		2016	PCC - Crack/Joint Sealing	$21,881		
0000175730	2522560	FOREST GLEN RD	CASTLEWOOD DR	CUL-DE-SAC	204	2	601	Rigid	Local	None	LITTLE WOODS	1,000	22	Weak	40.8	88.2	64.5	02/11/2015	38.4	86.7	62.6	Fair		2020	PCC - Crack/Joint Sealing	$10,214		
0000175740	2522557	CASTLEWOOD DR	AVALON WY	DEARBORN RD	222	2	666	Rigid	Local	None	LITTLE WOODS	1,000	22	Weak	29.0	75.6	52.3	02/11/2015	26.8	72.3	49.6	Poor		2016	PCC - Crack/Joint Sealing	$10,264		
0000175750	2522561	CASTLEWOOD DR	DEARBORN RD	ELMDALE RD	294	2	867	Rigid	Local	None	LITTLE WOODS	1,000	22	Weak	37.5	70.4	54.0	02/11/2015	35.0	66.9	51.0	Poor		2016	PCC - Crack/Joint Sealing	$13,352		
0000175760	2522563	CASTLEWOOD DR	ELMDALE RD	FOREST GLEN RD	195	2	586	Rigid	Local	None	LITTLE WOODS	1,000	22	Weak	42.1	81.5	61.8	02/11/2015	39.6	78.8	59.2	Fair		2018	PCC - Crack/Joint Sealing	$9,490		
0000175770	2522675	HERITAGE DR	AVALON WY	DEARBORN RD	247	2	743	Rigid	Local	None	LITTLE WOODS	1,000	22	Weak	34.5	85.8	60.2	02/11/2015	32.0	84.1	58.1	Fair		2018	PCC - Crack/Joint Sealing	$12,021		
0000175780	2522565	HERITAGE DR	DEARBORN RD	ELMDALE RD	222	2	680	Rigid	Local	None	LITTLE WOODS	1,000	22	Weak	42.6	75.3	59.0	02/11/2015	40.1	72.0	56.1	Fair		2017	PCC - Crack/Joint Sealing	$10,734		
0000175790	2522723	HERITAGE DR	ELMDALE RD	FOREST GLEN RD	270	2	817	Rigid	Local	None	LITTLE WOODS	1,000	22	Weak	32.3	89.4	60.9	02/11/2015	29.9	87.9	58.9	Fair		2019	PCC - Crack/Joint Sealing	$13,558		
0000175800	2518747	BOULEVARD WY	READ BLVD	AVALON WY	421	2	1,326	Rigid	Local	None	LITTLE WOODS	1,000	22	Weak	37.7	80.2	59.0	02/11/2015	35.2	77.4	56.3	Fair		2017	PCC - Crack/Joint Sealing	$20,940		

DRAFT

Appendix A RoadMatrix Section Attributes

															Field Measured Conditions				2016 Predicted Conditions										
SectionID	SEGMENTID	Street	From	To	Length (ft)	Lanes	Area (yd^2)	Pavement Type	Functional Class	FHWA Route	Neighborhood	AADT	EGT	Subgrade Strength	RCI	SDI	PCI	PCI Date	RCIYr1	SDIYr1	PCIYr1	PCI Class	Destroyed Road	Need Year (Adjusted)	Need Recommended Rehab (PCI Trigger)	Need Cost (PCI Trigger)	Last Rehab	Last Rehab Date
0000175810	2518746	CURRAN RD	READ BLVD	AVALON WY	414	2	1,236	Flexible	Local	Local	LITTLE WOODS	1,000	18	Weak	30.5	69.5	50.0	02/06/2015	24.2	66.7	45.5	Poor		2016	AC - Mill and Overlay	$50,644		
0000175820	2527070	CURRAN RD	AVALON WY	PAVE CHANGE	282	2	1,118	Flexible	Local	Local	LITTLE WOODS	1,000	18	Weak	41.2	70.4	55.8	02/06/2015	35.4	67.6	51.5	Poor		2016	AC - Mill and Overlay	$45,792		
0000175825	12527070	CURRAN RD	PAVE CHANGE	LACOMBE ST	626	2	2,482	Rigid	Local	Local	LITTLE WOODS	1,000	22	Weak	60.9	59.5	60.2	02/06/2015	57.4	56.0	56.7	Fair		2017	PCC - Crack/Joint Sealing	$39,189		
0000175830	2522694	CURRAN RD	LACOMBE ST	LADY GRAY ST	260	2	1,065	Flexible	Local	Local	LITTLE WOODS	1,000	18	Weak	38.1	11.1	24.6	02/06/2015	31.7	8.7	20.2	Very Poor		2016	AC - Reconstruction (Minor Collector/Local)	$304,532		
0000175840	2522696	CURRAN RD	LADY GRAY ST	LAFOURCHE ST	337	2	1,412	Flexible	Local	Local	LITTLE WOODS	1,000	18	Weak	31.4	0.0	15.7	02/06/2015	25.0	0.0	12.5	Very Poor		2016	AC - Reconstruction (Minor Collector/Local)	$403,797		
0000175850	2522700	CURRAN RD	LAFOURCHE ST	LEHIGH ST	365	2	1,606	Flexible	Local	Local	LITTLE WOODS	1,000	18	Weak	32.4	11.5	22.0	02/06/2015	25.8	8.9	17.4	Very Poor		2016	AC - Reconstruction (Minor Collector/Local)	$459,276		
0000175860	2526970	CURRAN RD	LEHIGH ST	LUCERNE ST	290	2	1,238	Flexible	Local	Local	LITTLE WOODS	1,000	18	Weak	25.4	16.8	21.1	02/06/2015	19.8	13.3	16.6	Very Poor		2016	AC - Reconstruction (Minor Collector/Local)	$354,037		
0000175870	2522706	CURRAN RD	LUCERNE ST	MACKENZIE ST	250	2	767	Flexible	Local	Local	LITTLE WOODS	1,000	18	Weak	11.0	29.7	20.4	02/06/2015	8.6	23.5	16.1	Very Poor		2016	AC - Reconstruction (Minor Collector/Local)	$219,406		
0000175880	2522708	CURRAN RD	MACKENZIE ST	MARQUIS ST	288	2	1,225	Flexible	Local	Local	LITTLE WOODS	1,000	18	Weak	31.7	5.8	18.8	02/06/2015	25.2	4.5	14.9	Very Poor		2016	AC - Reconstruction (Minor Collector/Local)	$350,319		
0000175890	2522714	CURRAN RD	MARQUIS ST	MERCIER ST	290	2	1,284	Flexible	Local	Local	LITTLE WOODS	1,000	18	Weak	39.3	10.2	24.8	02/06/2015	33.1	8.0	20.6	Very Poor		2016	AC - Reconstruction (Minor Collector/Local)	$367,287		
0000175900	2522434	CURRAN RD	MERCIER ST	MICHIGAN ST	290	2	821	Flexible	Local	Local	LITTLE WOODS	1,000	18	Weak	23.4	39.9	31.7	02/06/2015	18.1	33.8	26.0	Very Poor		2016	AC - Mill and Overlay with Base Repairs	$50,537		
0000175910	2522592	CURRAN RD	MICHIGAN ST	BERG RD	262	2	1,185	Flexible	Local	Local	LITTLE WOODS	1,000	18	Weak	27.4	32.4	29.9	02/06/2015	21.5	25.8	23.7	Very Poor		2016	AC - Reconstruction (Minor Collector/Local)	$338,817		
0000175920	2522594	CURRAN RD	BERG RD	UNITY DR	270	2	833	Flexible	Local	Local	LITTLE WOODS	1,000	18	Weak	28.9	5.2	17.1	02/06/2015	22.8	3.9	13.4	Very Poor		2016	AC - Reconstruction (Minor Collector/Local)	$238,090		
0000175930	2527219	CURRAN RD	UNITY DR	ARCADIA LN	280	2	851	Flexible	Local	Local	LITTLE WOODS	1,000	18	Weak	52.2	12.6	32.4	02/06/2015	48.1	9.8	29.0	Very Poor		2016	AC - Mill and Overlay with Base Repairs	$52,356		
0000175940	2522597	CURRAN RD	ARCADIA LN	HANEY DR	293	2	745	Flexible	Local	Local	LITTLE WOODS	1,000	18	Weak	39.2	51.1	45.2	02/06/2015	33.0	46.8	39.9	Very Poor		2016	AC - Mill and Overlay with Base Repairs	$45,854		
0000175950	2522596	CURRAN RD	HANEY DR	DORSETT DR	251	2	665	Flexible	Local	Local	LITTLE WOODS	1,000	18	Weak	42.8	72.6	57.7	02/06/2015	37.5	70.0	53.8	Poor		2016	AC - Mill and Overlay	$27,242		
0000175960	2522752	CURRAN RD	DORSETT DR	BULLARD AVE	179	2	549	Flexible	Local	Local	LITTLE WOODS	1,000	18	Weak	59.9	73.1	66.5	02/06/2015	56.4	70.5	63.5	Fair		2019	AC - Mill and Overlay	$24,220		
0000175970	2518974	CURRAN RD	BULLARD AVE	HONEYSUCKLE LN	428	2	1,364	Flexible	Local	Local	LITTLE WOODS	1,000	18	Weak	10.8	0.0	5.4	02/06/2015	8.4	0.0	4.2	Failure		2016	AC - Reconstruction (Minor Collector/Local)	$390,165		
0000175980	2523300	CURRAN RD	HONEYSUCKLE LN	CUL-DE-SAC	282	2	578	Flexible	Local	Local	LITTLE WOODS	1,000	18	Weak	20.8	6.3	13.6	02/06/2015	16.0	4.9	10.5	Very Poor		2016	AC - Reconstruction (Minor Collector/Local)	$165,325		
0000175990	2521982	DORSETT DR	CURRAN RD	WALES ST	646	2	1,942	Rigid	Local	None	LITTLE WOODS	1,000	22	Weak	22.9	36.2	29.6	02/06/2015	20.9	33.9	27.3	Very Poor		2016	PCC - Full Depth Slab Repair	$149,257		
0000176000	2521952	DORSETT DR	WALES ST	HAYNE BLVD	666	2	1,989	Rigid	Local	None	LITTLE WOODS	1,000	22	Weak	32.7	54.4	43.6	02/06/2015	30.3	51.3	40.8	Poor		2016	PCC - Crack/Joint Sealing	$30,644		
0000176010	2523422	BROWNLEE CT	END	CURRAN RD	457	2	1,604	Rigid	Local	None	LITTLE WOODS	1,000	22	Weak	40.5	78.0	59.3	02/06/2015	38.2	75.0	56.6	Fair		2017	PCC - Crack/Joint Sealing	$25,353		
0000176020	2521955	HANEY DR	CURRAN RD	WALES ST	646	2	1,983	Rigid	Local	None	LITTLE WOODS	1,000	22	Weak	21.5	31.0	26.3	02/06/2015	19.5	28.7	24.1	Very Poor		2016	PCC - Reconstruction (Minor Collector/Local)	$955,604		
0000176030	2521950	HANEY DR	WALES ST	HAYNE BLVD	665	2	2,053	Rigid	Local	None	LITTLE WOODS	1,000	22	Weak	13.6	15.9	14.8	02/06/2015	12.2	14.3	13.3	Very Poor		2016	PCC - Reconstruction (Minor Collector/Local)	$989,719		
0000176040	2522590	ARCADIA LN	CURRAN RD	WALES ST	643	2	1,838	Rigid	Local	None	LITTLE WOODS	1,000	22	Weak	54.5	74.5	64.5	02/06/2015	51.4	71.2	61.3	Fair		2018	PCC - Crack/Joint Sealing	$29,753		
0000176050	2521948	ARCADIA LN	WALES ST	HAYNE BLVD	665	2	1,910	Rigid	Local	None	LITTLE WOODS	1,000	22	Weak	43.1	91.5	67.3	02/06/2015	40.6	90.6	65.6	Fair		2022	PCC - Crack/Joint Sealing	$34,124		
0000176060	2521947	UNITY DR	CURRAN RD	HAYNE BLVD	1,309	2	3,633	Flexible	Local	None	LITTLE WOODS	1,000	18	Weak	39.6	40.8	40.2	02/06/2015	33.4	34.8	34.1	Very Poor		2016	AC - Mill and Overlay with Base Repairs	$223,555		
0000176070	2522595	MARYWOOD CT	MORRISON RD	MARYWOOD CT (NE CORNER)	1,044	2	3,393	Rigid	Local	None	LITTLE WOODS	1,000	22	Weak	33.6	68.5	51.1	02/06/2015	31.2	65.0	48.1	Poor		2016	PCC - Crack/Joint Sealing	$52,272		
0000176080	2527221	MARYWOOD CT	MARYWOOD CT (NE CORNER)	MORRISON RD	1,295	2	3,646	Rigid	Local	None	LITTLE WOODS	1,000	22	Weak	37.3	66.5	51.9	02/06/2015	34.8	62.9	48.9	Poor		2016	PCC - Crack/Joint Sealing	$56,171		
0000176090	2522601	BERG RD	MORRISON RD	ZENITH ST	612	2	1,875	Flexible	Local	None	LITTLE WOODS	1,000	18	Weak	46.6	18.2	32.4	02/06/2015	42.0	14.2	28.1	Very Poor		2016	AC - Mill and Overlay with Base Repairs	$115,398		
0000176100	2522593	BERG RD	ZENITH ST	CURRAN RD	627	2	1,859	Flexible	Local	None	LITTLE WOODS	1,000	18	Weak	33.2	13.8	24.5	02/06/2015	28.4	10.7	19.6	Very Poor		2016	AC - Reconstruction (Minor Collector/Local)	$531,755		
0000176110	2522433	BERG RD	CURRAN RD	WALES ST	638	2	1,988	Flexible	Local	None	LITTLE WOODS	1,000	18	Weak	47.9	19.7	33.8	02/06/2015	43.4	15.3	29.4	Very Poor		2016	AC - Mill and Overlay with Base Repairs	$122,309		
0000176120	2521945	BERG RD	WALES ST	HAYNE BLVD	673	2	2,075	Flexible	Local	None	LITTLE WOODS	1,000	18	Weak	49.9	18.1	34.0	02/06/2015	45.4	14.1	29.8	Very Poor		2016	AC - Mill and Overlay with Base Repairs	$127,683		
0000176130	2522599	MICHIGAN ST	MORRISON RD	ZENITH ST	620	2	1,974	Flexible	Local	None	LITTLE WOODS	1,000	18	Weak	47.6	49.7	48.7	02/06/2015	43.0	45.2	44.1	Poor		2016	AC - Mill and Overlay	$80,839		
0000176140	2522705	MICHIGAN ST	ZENITH ST	CURRAN RD	626	2	2,053	Flexible	Local	None	LITTLE WOODS	1,000	18	Weak	36.7	56.6	46.7	02/06/2015	30.1	52.9	41.5	Poor		2016	AC - Mill and Overlay	$84,071		
0000176150	2522703	MICHIGAN ST	CURRAN RD	WALES ST	642	2	1,858	Flexible	Local	None	LITTLE WOODS	1,000	18	Weak	50.4	40.9	45.7	02/06/2015	46.0	35.0	40.5	Poor		2016	AC - Mill and Overlay	$76,084		
0000176160	2521943	MICHIGAN ST	WALES ST	HAYNE BLVD	670	2	2,004	Flexible	Local	None	LITTLE WOODS	1,000	18	Weak	42.8	45.7	44.3	02/06/2015	37.5	41.1	39.3	Very Poor		2016	AC - Mill and Overlay with Base Repairs	$123,308		
0000176170	2522717	MERCIER ST	MORRISON RD	ZENITH ST	620	2	1,854	Flexible	Local	None	LITTLE WOODS	1,000	18	Weak	49.7	44.8	47.3	02/06/2015	45.2	40.1	42.7	Poor		2016	AC - Mill and Overlay	$75,956		
0000176180	2522715	MERCIER ST	ZENITH ST	CURRAN RD	628	2	1,938	Flexible	Local	None	LITTLE WOODS	1,000	18	Weak	40.9	52.1	46.5	02/06/2015	35.0	48.0	41.5	Poor		2016	AC - Mill and Overlay	$79,397		
0000176190	2522431	MERCIER ST	CURRAN RD	WALES ST	641	2	1,856	Flexible	Local	None	LITTLE WOODS	1,000	18	Weak	40.8	38.6	39.7	02/06/2015	34.8	32.3	33.6	Very Poor		2016	AC - Mill and Overlay with Base Repairs	$114,201		
0000176200	2522687	MERCIER ST	WALES ST	HAYNE BLVD	666	2	1,996	Flexible	Local	None	LITTLE WOODS	1,000	18	Weak	40.0	51.1	45.6	02/06/2015	33.9	46.8	40.4	Poor		2016	AC - Mill and Overlay	$81,745		
0000176210	2522719	MARQUIS ST	MORRISON RD	ZENITH ST	626	2	1,863	Flexible	Local	None	LITTLE WOODS	1,000	18	Weak	35.7	61.3	48.5	02/06/2015	28.9	58.0	43.5	Poor		2016	AC - Mill and Overlay	$76,293		
0000176220	2522709	MARQUIS ST	ZENITH ST	CURRAN RD	623	2	1,924	Flexible	Local	None	LITTLE WOODS	1,000	18	Weak	42.2	56.2	49.2	02/06/2015	36.7	52.4	44.6	Poor		2016	AC - Mill and Overlay	$78,791		
0000176230	2522429	MARQUIS ST	CURRAN RD	WALES ST	647	2	2,151	Flexible	Local	None	LITTLE WOODS	1,000	18	Weak	51.2	58.0	54.6	02/06/2015	46.9	54.4	50.7	Poor		2016	AC - Mill and Overlay	$88,098		
0000176240	2527074	MARQUIS ST	WALES ST	HAYNE BLVD	663	2	2,060	Flexible	Local	None	LITTLE WOODS	1,000	18	Weak	49.9	65.4	57.7	02/06/2015	45.4	62.5	54.0	Poor		2016	AC - Mill and Overlay	$84,362		
0000176250	2522713	MACKENZIE ST	MORRISON RD	ZENITH ST	626	2	1,724	Flexible	Local	None	LITTLE WOODS	1,000	18	Weak	53.3	57.6	55.5	02/06/2015	49.3	53.9	51.6	Poor		2016	AC - Mill and Overlay	$70,627		
0000176260	2522707	MACKENZIE ST	ZENITH ST	CURRAN RD	625	2	1,860	Flexible	Local	None	LITTLE WOODS	1,000	18	Weak	55.2	65.3	60.3	02/06/2015	51.4	62.4	56.9	Fair		2017	AC - Mill and Overlay	$78,079		
0000176270	2522691	MACKENZIE ST	CURRAN RD	WALES ST	644	2	2,137	Flexible	Local	None	LITTLE WOODS	1,000	18	Weak	42.0	64.5	53.3	02/06/2015	36.4	61.5	49.0	Poor		2016	AC - Mill and Overlay	$87,543		
0000176280	2522683	MACKENZIE ST	WALES ST	HAYNE BLVD	665	2	2,053	Flexible	Local	None	LITTLE WOODS	1,000	18	Weak	39.5	61.8	50.7	02/06/2015	33.4	58.6	46.0	Poor		2016	AC - Mill and Overlay	$84,102		
0000176290	2522732	LEHIGH ST	MORRISON RD	ZENITH ST	637	2	1,992	Flexible	Local	None	LITTLE WOODS	1,000	18	Weak	31.6	50.3	41.0	02/11/2015	25.2	45.9	35.6	Very Poor		2016	AC - Mill and Overlay with Base Repairs	$122,597		
0000176300	2522701	LEHIGH ST	ZENITH ST	CURRAN RD	625	2	1,924	Flexible	Local	None	LITTLE WOODS	1,000	18	Weak	44.1	45.2	44.7	02/11/2015	39.2	40.6	39.9	Very Poor		2016	AC - Mill and Overlay with Base Repairs	$118,365		
0000176310	2522693	LEHIGH ST	CURRAN RD	WALES ST	643	2	2,010	Flexible	Local	None	LITTLE WOODS	1,000	18	Weak	45.6	50.9	48.3	02/11/2015	41.0	46.6	43.8	Poor		2016	AC - Mill and Overlay	$82,346		
0000176320	2522518	LEHIGH ST	WALES ST	HAYNE BLVD	665	2	2,055	Flexible	Local	None	LITTLE WOODS	1,000	18	Weak	36.8	44.7	40.8	02/11/2015	30.3	39.9	35.1	Very Poor		2016	AC - Mill and Overlay with Base Repairs	$126,439		
0000176330	2522730	LAFOURCHE ST	MORRISON RD	ZENITH ST	626	2	1,888	Flexible	Local	None	LITTLE WOODS	1,000	18	Weak	48.5	0.0	24.3	02/11/2015	44.0	0.0	22.0	Very Poor		2016	AC - Reconstruction (Minor Collector/Local)	$539,857		
0000176340	2522697	LAFOURCHE ST	ZENITH ST	CURRAN RD	625	2	1,930	Flexible	Local	None	LITTLE WOODS	1,000	18	Weak	41.4	0.0	20.7	02/11/2015	35.6	0.0	17.8	Very Poor		2016	AC - Reconstruction (Minor Collector/Local)	$551,900		
0000176350	2522642	LAFOURCHE ST	CURRAN RD	WALES ST	647	2	1,993	Flexible	Local	None	LITTLE WOODS	1,000	18	Weak	47.3	9.6	28.5	02/11/2015	42.8	7.5	25.2	Very Poor		2016	AC - Mill and Overlay with Base Repairs	$122,658		
0000176360	2522516	LAFOURCHE ST	WALES ST	HAYNE BLVD	666	2	2,044	Flexible	Local	None	LITTLE WOODS	1,000	18	Weak	34.3	17.3	25.8	02/11/2015	27.5	13.6	20.6	Very Poor		2016	AC - Reconstruction (Minor Collector/Local)	$584,501		
0000176370	2522721	LADY GRAY ST	MORRISON RD	ZENITH ST	615	2	1,714	Flexible	Local	None	LITTLE WOODS	1,000	18	Weak	43.4	8.1	25.8	02/11/2015	38.3	6.3	22.3	Very Poor		2016	AC - Reconstruction (Minor Collector/Local)	$490,288		
0000176380	2522695	LADY GRAY ST	ZENITH ST	CURRAN RD	625	2	1,883	Flexible	Local	None	LITTLE WOODS	1,000	18	Weak	30.7	12.4	21.6	02/11/2015	24.3	9.6	17.0	Very Poor		2016	AC - Reconstruction (Minor Collector/Local)	$538,586		
0000176390	2522523	LADY GRAY ST	CURRAN RD	WALES ST	650	2	1,907	Flexible	Local	None	LITTLE WOODS	1,000	18	Weak	47.0	37.5	42.3	02/11/2015	42.4	31.0	36.7	Very Poor		2016	AC - Mill and Overlay with Base Repairs	$117,319		
0000176400	2522514	LADY GRAY ST	WALES ST	HAYNE BLVD	665	2	1,951	Flexible	Local	None	LITTLE WOODS	1,000	18	Weak	46.4	52.8	49.6	02/11/2015	41.8	48.8	45.3	Poor		2016	AC - Mill and Overlay	$79,897		
0000176410	2522722	LACOMBE ST	MORRISON RD	ZENITH ST	598	2	1,805	Flexible	Local	None	LITTLE WOODS	1,000	18	Weak	40.7	26.2	33.5	02/11/2015	34.7	20.5	27.6	Very Poor		2016	AC - Mill and Overlay with Base Repairs	$111,042		
0000176420	2522559	LACOMBE ST	ZENITH ST	CURRAN RD	627	2	1,892	Flexible	Local	None	LITTLE WOODS	1,000	18	Weak	29.7	28.6	29.2	02/11/2015	23.5	22.6	23.1	Very Poor		2016	AC - Reconstruction (Minor Collector/Local)	$541,096		
0000176430	2522521	LACOMBE ST	CURRAN RD	WALES ST	647	2	1,963	Rigid	Local	None	LITTLE WOODS	1,000	22	Weak	42.6	69.5	56.1	02/11/2015	40.1	66.0	53.1	Poor		2016	PCC - Crack/Joint Sealing	$30,247		
0000176440	2522520	LACOMBE ST	WALES ST	PAVE CHANGE	212	2	655	Rigid	Local	None	LITTLE WOODS	1,000	22	Weak	45.0	94.9	70.0	02/11/2015	42.2	94.1	68.2	Fair		2024	PCC - Crack/Joint Sealing	$12,286		
0000176445	12522520	LACOMBE ST	PAVE CHANGE	HAYNE BLVD	455	2	1,405	Composite	Local	None	LITTLE WOODS	1,000	26	Weak	40.3	45.4	42.9	02/11/2015	38.0	42.8	40.4	Poor		2016	AC - Mill and Overlay	$57,543		
0000176450	2522720	ZENITH ST	LACOMBE ST	LADY GRAY ST	262	2	775	Flexible	Local	None	LITTLE WOODS	1,000	18	Weak	9.8	12.7	11.3	02/11/2015	7.7	9.8	8.8	Failure		2016	AC - Reconstruction (Minor Collector/Local)	$221,599		
0000176460	2522729	ZENITH ST	LADY GRAY ST	LAFOURCHE ST	334	2	1,005	Flexible	Local	None	LITTLE WOODS	1,000	18	Weak	12.5	18.5	15.5	02/11/2015	9.7	14.4	12.1	Very Poor		2016	AC - Reconstruction (Minor Collector/Local)	$287,500		
0000176470	2522731	ZENITH ST	LAFOURCHE ST	LEHIGH ST	364	2	1,107	Flexible	Local	None	LITTLE WOODS	1,000	18	Weak	56.5	40.4	48.5	02/11/2015	52.7	34.4	43.6	Poor		2016	AC - Mill and Overlay	$45,355		
0000176480	2526965	ZENITH ST	LEHIGH ST	LUCERNE ST	352	2	1,079	Flexible	Local	None	LITTLE WOODS	1,000	18	Weak	16.2	0.0	8.1	02/11/2015	12.8	0.0	6.4	Failure		2016	AC - Reconstruction (Minor Collector/Local)	$308,599		
0000176490	2522712	ZENITH ST	LUCERNE ST	MACKENZIE ST	216	2	642	Flexible	Local	None	LITTLE WOODS	1,000	18	Weak	11.7	9.2	10.5	02/06/2015	9.1	7.2	8.2	Failure		2016	AC - Reconstruction (Minor Collector/Local)	$183,532		
0000176500	2522718	ZENITH ST	MACKENZIE ST	MARQUIS ST	290	2	846	Flexible	Local	None	LITTLE WOODS	1,000	18	Weak	8.7	3.7	6.2	02/06/2015	6.8	2.8	4.8	Failure		2016	AC - Reconstruction (Minor Collector/Local)	$241,903		
0000176510	2522716	ZENITH ST	MARQUIS ST	MERCIER ST	290	2	858	Flexible	Local	None	LITTLE WOODS	1,000	18	Weak	31.7	12.0	21.9	02/06/2015	25.2	9.3	17.3	Very Poor		2016	AC - Reconstruction (Minor Collector/Local)	$245,303		
0000176520	2522598	ZENITH ST	MERCIER ST	MICHIGAN ST	291	2	656	Flexible	Local	None	LITTLE WOODS	1,000	18	Weak	0.0	17.1	8.6	02/06/2015	0.0	13.5	6.8	Failure		2016	AC - Reconstruction (Minor Collector/Local)	$187,600		
0000176530	2522600	ZENITH ST	MICHIGAN ST	BERG RD	259	2	737	Flexible	Local	None	LITTLE WOODS	1,000	18	Weak	22.4	0.0	11.2	02/06/2015	17.2	0.0	8.6	Failure		2016	AC - Reconstruction (Minor Collector/Local)	$210,859		
0000176540	2522522	WALES ST	LACOMBE ST	LADY GRAY ST	260	2	677	Flexible	Local	None	LITTLE WOODS	1,000	18	Weak	24.0	26.0	25.0	02/11/2015	18.6	20.3	19.5	Very Poor		2016	AC - Reconstruction (Minor Collector/Local)	$193,637		
0000176550	2522641	WALES ST	LADY GRAY ST	LAFOURCHE ST	337	2	1,020	Flexible	Local	None	LITTLE WOODS	1,000	18	Weak	35.6	37.5	36.6	02/11/2015	28.9	31.0	30.0	Very Poor		2016	AC - Mill and Overlay with Base Repairs	$62,782		
0000176560	2522692	WALES ST	LAFOURCHE ST	LEHIGH ST	365	2	1,127	Flexible	Local	None	LITTLE WOODS	1,000	18	Weak	44.8	22.4	33.6	02/11/2015	40.1	17.2	28.7	Very Poor		2016	AC - Mill and Overlay with Base Repairs	$69,373		
0000176570	2526967	WALES ST	LEHIGH ST	LUCERNE ST	290	2	940	Flexible	Local	None	LITTLE WOODS	1,000	18	Weak	30.1	13.2	21.7	02/11/2015	23.9	10.2	17.1	Very Poor		2016	AC - Reconstruction (Minor Collector/Local)	$268,785		

DRAFT

Stantec

Appendix A RoadMatrix Section Attributes

															Field Measured Conditions				2016 Predicted Conditions									
SectionID	SEGMENTID	Street	From	To	Length (ft)	Lanes	Area (yd^2)	Pavement Type	Functional Class	FHWA Route	Neighborhood	AADT	EGT	Subgrade Strength	RCI	SDI	PCI	PCI Date	RCIYr1	SDIYr1	PCIYr1	PCI Class	Destroyed Road	Need Year (Adjusted)	Need Recommended Rehab (PCI Trigger)	Need Cost (PCI Trigger)	Last Rehab	Last Rehab Date
0000176580	2522690	WALES ST	LUCERNE ST	MACKENZIE ST	221	2	560	Flexible	Local	None	LITTLE WOODS	1,000	18	Weak	25.9	48.9	37.4	02/06/2015	20.2	44.4	32.3	Very Poor		2016	AC - Mill and Overlay with Base Repairs	$34,464		
0000176590	2527075	WALES ST	MACKENZIE ST	MARQUIS ST	290	2	838	Flexible	Local	None	LITTLE WOODS	1,000	18	Weak	37.2	11.3	24.3	02/06/2015	30.7	8.8	19.8	Very Poor		2016	AC - Reconstruction (Minor Collector/Local)	$239,583		
0000176600	2522430	WALES ST	MARQUIS ST	MERCIER ST	291	2	875	Flexible	Local	None	LITTLE WOODS	1,000	18	Weak	39.4	0.0	19.7	02/06/2015	33.2	0.0	16.6	Very Poor		2016	AC - Reconstruction (Minor Collector/Local)	$250,133		
0000176610	2522702	WALES ST	MERCIER ST	MICHIGAN ST	289	2	786	Flexible	Local	None	LITTLE WOODS	1,000	18	Weak	36.6	34.6	35.6	02/06/2015	30.0	27.7	28.9	Very Poor		2016	AC - Mill and Overlay with Base Repairs	$48,391		
0000176620	2522432	WALES ST	MICHIGAN ST	BERG RD	260	2	622	Flexible	Local	None	LITTLE WOODS	1,000	18	Weak	34.2	29.9	32.1	02/06/2015	27.3	23.7	25.5	Very Poor		2016	AC - Mill and Overlay with Base Repairs	$38,252		
0000176630	2522591	WALES ST	ARCADIA LN	HANEY DR	291	2	918	Rigid	Local	None	LITTLE WOODS	1,000	22	Weak	17.5	15.0	16.3	02/06/2015	15.8	13.5	14.7	Very Poor		2016	PCC - Reconstruction (Minor Collector/Local)	$442,589		
0000176640	2521981	WALES ST	HANEY DR	DORSETT DR	250	2	778	Rigid	Local	None	LITTLE WOODS	1,000	22	Weak	29.2	42.2	35.7	02/06/2015	27.0	39.7	33.4	Very Poor		2016	PCC - Full Depth Slab Repair	$59,751		
0000176650	2521983	WALES ST	DORSETT DR	BULLARD AVE	146	2	453	Rigid	Local	None	LITTLE WOODS	1,000	22	Weak	7.3	7.5	7.4	02/06/2015	6.1	6.3	6.2	Failure		2016	PCC - Reconstruction (Minor Collector/Local)	$218,402		
0000176660	2522437	CAMBERLEY DR	CAMBERLEY CT	I-10 SERVICE RD	410	2	1,264	Rigid	Local	None	LITTLE WOODS	1,000	22	Weak	36.8	88.8	62.8	02/11/2015	34.3	87.3	60.8	Fair		2019	PCC - Crack/Joint Sealing	$20,974		
0000176670	2522435	CAMBERLEY DR	CAMBERLEY CT	LAKE BARRINGTON DR	1,240	2	3,885	Rigid	Local	None	LITTLE WOODS	1,000	22	Weak	40.0	85.9	63.0	02/11/2015	37.6	84.2	60.9	Fair		2019	PCC - Crack/Joint Sealing	$64,459		
0000176680	2522751	CAMBERLEY DR	LAKE BARRINGTON DR	MORRISON RD	568	2	1,715	Rigid	Local	None	LITTLE WOODS	1,000	22	Weak	39.2	92.0	65.6	02/11/2015	36.8	91.2	64.0	Fair		2021	PCC - Crack/Joint Sealing	$29,889		
0000176690	2522436	CAMBERLEY CT	CAMBERLEY DR	CUL-DE-SAC	326	2	971	Rigid	Local	None	LITTLE WOODS	1,000	22	Weak	39.7	95.2	67.5	02/11/2015	37.3	94.4	65.9	Fair		2023	PCC - Crack/Joint Sealing	$17,777		
0000176700	2522830	LAKE BARRINGTON DR	I-10 SERVICE RD	CONNAUGHT CT	364	2	1,030	Rigid	Local	None	LITTLE WOODS	1,000	22	Weak	39.3	90.8	65.1	02/11/2015	36.8	89.7	63.3	Fair		2021	PCC - Crack/Joint Sealing	$17,955		
0000176710	2522828	LAKE BARRINGTON DR	CONNAUGHT CT	YARDLEY RD	388	2	1,101	Rigid	Local	None	LITTLE WOODS	1,000	22	Weak	38.9	34.3	36.6	02/11/2015	36.4	31.9	34.2	Very Poor		2016	PCC - Full Depth Slab Repair	$84,580		
0000176720	2522820	LAKE BARRINGTON DR	YARDLEY RD	ENDSTRON CT	825	2	2,486	Rigid	Local	None	LITTLE WOODS	1,000	22	Weak	42.8	88.4	65.6	02/11/2015	40.3	86.9	63.6	Fair		2020	PCC - Crack/Joint Sealing	$42,275		
0000176730	2522821	LAKE BARRINGTON DR	ENDSTRON CT	FINCHLEY RD	437	2	1,354	Rigid	Local	None	LITTLE WOODS	1,000	22	Weak	40.4	74.0	57.2	02/11/2015	38.0	70.6	54.3	Poor		2016	PCC - Crack/Joint Sealing	$20,863		
0000176740	2522822	LAKE BARRINGTON DR	FINCHLEY RD	SEVEN OAKS RD	290	2	846	Rigid	Local	None	LITTLE WOODS	1,000	22	Weak	43.5	66.7	55.1	02/11/2015	40.9	63.1	52.0	Poor		2016	PCC - Crack/Joint Sealing	$13,026		
0000176750	2522834	LAKE BARRINGTON DR	SEVEN OAKS RD	CAMBERLEY DR	288	2	863	Rigid	Local	None	LITTLE WOODS	1,000	22	Weak	50.6	84.6	67.6	02/11/2015	47.7	82.5	65.1	Fair		2020	PCC - Crack/Joint Sealing	$14,681		
0000176760	2522827	YARDLEY RD	WRIGHT RD	LAKE BARRINGTON DR	155	2	707	Rigid	Local	None	LITTLE WOODS	1,000	22	Weak	32.9	99.0	66.0	02/11/2015	30.5	98.5	64.5	Fair		2024	PCC - Crack/Joint Sealing	$13,271		
0000176770	2522528	WHITESIDE RD	WRIGHT RD	FINCHLEY RD	717	2	2,153	Rigid	Local	None	LITTLE WOODS	1,000	22	Weak	47.6	89.0	68.3	02/11/2015	44.7	87.8	66.1	Fair		2021	PCC - Crack/Joint Sealing	$37,519		
0000176780	2561672	CONNAUGHT CT	CUL-DE-SAC	LAKE BARRINGTON DR	285	2	844	Rigid	Local	None	LITTLE WOODS	1,000	22	Weak	34.0	99.1	66.6	02/11/2015	31.6	98.6	65.1	Fair		2024	PCC - Crack/Joint Sealing	$15,834		
0000176790	2561658	ENDSTRON CT	CUL-DE-SAC	LAKE BARRINGTON DR	322	2	956	Rigid	Local	None	LITTLE WOODS	1,000	22	Weak	44.4	94.0	69.2	02/11/2015	41.7	93.4	67.6	Fair		2024	PCC - Crack/Joint Sealing	$17,951		
0000176800	2522529	FINCHLEY RD	LAKE BARRINGTON DR	WHITESIDE RD	299	2	929	Rigid	Local	None	LITTLE WOODS	1,000	22	Weak	48.3	72.5	60.4	02/11/2015	45.4	69.1	57.5	Fair		2017	PCC - Crack/Joint Sealing	$14,673		
0000176810	2522527	FINCHLEY RD	WHITESIDE RD	MORRISON RD	292	2	878	Rigid	Local	None	LITTLE WOODS	1,000	22	Weak	42.0	94.7	68.4	02/11/2015	39.5	93.9	66.7	Fair		2024	PCC - Crack/Joint Sealing	$16,485		
0000176820	2522493	SEVEN OAKS RD	LAKE BARRINGTON DR	MORRISON RD	580	2	1,755	Rigid	Local	None	LITTLE WOODS	1,000	22	Weak	46.6	95.7	71.2	02/11/2015	43.7	95.0	69.4	Fair		2025	PCC - Crack/Joint Sealing	$33,774		
0000176830	2523427	BEACONFIELD DR	CRANBROOK DR	NORTHGATE DR	514	2	1,557	Rigid	Local	None	LITTLE WOODS	1,000	22	Weak	50.7	92.5	71.6	02/11/2015	47.8	91.8	69.8	Fair		2024	PCC - Crack/Joint Sealing	$29,223		
0000176840	2527229	BEACONFIELD DR	NORTHGATE DR	MORRISON RD	283	2	1,258	Rigid	Local	None	LITTLE WOODS	1,000	22	Weak	54.9	90.2	72.6	02/11/2015	51.8	88.8	70.3	Good		2023	PCC - Crack/Joint Sealing	$23,033		
0000176850	2523425	BARRINGTON CT	W BARRINGTON DR	NORTHGATE DR	497	2	1,525	Rigid	Local	None	LITTLE WOODS	1,000	22	Weak	40.7	81.7	61.2	02/11/2015	38.3	79.1	58.7	Fair		2018	PCC - Crack/Joint Sealing	$24,687		
0000176860	2518538	NORTHGATE DR	BARRINGTON CT	W BARRINGTON DR	782	2	2,709	Rigid	Local	None	LITTLE WOODS	1,000	22	Weak	48.9	74.7	61.8	02/11/2015	46.0	71.4	58.7	Fair		2018	PCC - Crack/Joint Sealing	$43,851		
0000176870	2522757	NORTHGATE DR	W BARRINGTON DR	BEACONFIELD DR	1,079	2	3,131	Rigid	Local	None	LITTLE WOODS	1,000	22	Weak	53.2	81.1	67.2	02/11/2015	50.2	78.4	64.3	Fair		2020	PCC - Crack/Joint Sealing	$53,250		
0000176880	2522758	CRANBROOK DR	BEACONFIELD DR	BEACONFIELD DR	1,015	2	2,977	Rigid	Local	None	LITTLE WOODS	1,000	22	Weak	44.9	79.9	62.4	02/11/2015	42.2	77.1	59.7	Fair		2018	PCC - Crack/Joint Sealing	$48,190		
0000176890	2522885	W BARRINGTON DR	NORTHGATE DR	BARRINGTON CT	301	2	1,383	Rigid	Local	None	LITTLE WOODS	1,000	22	Weak	55.2	75.1	65.2	02/11/2015	52.0	71.8	61.9	Fair		2019	PCC - Crack/Joint Sealing	$22,937		
0000176900	2523424	W BARRINGTON DR	BARRINGTON CT	BULLARD AVE	567	2	2,526	Rigid	Local	None	LITTLE WOODS	1,000	22	Weak	62.2	78.7	70.5	02/11/2015	58.7	75.8	67.3	Fair		2020	PCC - Crack/Joint Sealing	$42,960		
0000176910	2518978	E BARRINGTON DR	BULLARD AVE	BRIARHEATH DR	282	2	1,287	Rigid	Local	None	LITTLE WOODS	1,000	22	Weak	32.7	83.4	58.1	02/11/2015	30.3	81.0	55.7	Fair		2017	PCC - Crack/Joint Sealing	$20,330		
0000176920	2522890	E BARRINGTON DR	BRIARHEATH DR	BRIARHEATH DR	766	2	3,497	Rigid	Local	None	LITTLE WOODS	1,000	22	Weak	59.5	79.3	69.4	02/11/2015	56.0	76.5	66.3	Fair		2020	PCC - Crack/Joint Sealing	$59,470		
0000176930	2522884	BRIARHEATH DR	E BARRINGTON DR	STRATHMORE DR	1,065	2	3,242	Rigid	Local	None	LITTLE WOODS	1,000	22	Weak	49.2	85.5	67.4	02/11/2015	46.3	83.7	65.0	Fair		2020	PCC - Crack/Joint Sealing	$55,136		
0000176940	2519598	BRIARHEATH DR	STRATHMORE DR	STRATHMORE DR	263	2	813	Rigid	Local	None	LITTLE WOODS	1,000	22	Weak	48.9	84.7	66.8	02/11/2015	46.0	82.6	64.3	Fair		2020	PCC - Crack/Joint Sealing	$13,825		
0000176950	2522883	BRIARHEATH DR	STRATHMORE DR	E BARRINGTON DR	1,052	2	3,247	Rigid	Local	None	LITTLE WOODS	1,000	22	Weak	43.7	90.2	67.0	02/11/2015	41.1	88.8	65.0	Fair		2021	PCC - Crack/Joint Sealing	$56,600		
0000176960	2526614	STRATHMORE DR	MORRISON RD	BRIARHEATH DR	275	2	1,212	Rigid	Local	None	LITTLE WOODS	1,000	22	Weak	43.4	94.6	69.0	02/11/2015	40.8	93.8	67.3	Fair		2024	PCC - Crack/Joint Sealing	$22,746		
0000176970	2530175	STRATHMORE DR	BRIARHEATH DR	STRATHMORE DR SE CORNER	762	2	2,407	Rigid	Local	None	LITTLE WOODS	1,000	22	Weak	46.8	85.2	66.0	02/11/2015	43.9	83.3	63.6	Fair		2020	PCC - Crack/Joint Sealing	$40,933		
0000176980	2522881	STRATHMORE DR	STRATHMORE DR SE CORNER	BRIARHEATH DR	531	2	1,587	Rigid	Local	None	LITTLE WOODS	1,000	22	Weak	46.6	78.6	62.6	02/11/2015	43.7	75.7	59.7	Fair		2018	PCC - Crack/Joint Sealing	$25,688		
0000176990	2525629	KRISTEN CT	MORRISON RD	BULLARD AVE	773	2	2,327	Rigid	Local	None	LITTLE WOODS	1,000	22	Weak	37.2	77.2	57.2	02/11/2015	34.7	74.1	54.4	Poor		2016	PCC - Crack/Joint Sealing	$35,846		
0000177000	2522835	S OAK RIDGE CT	BULLARD AVE	E OAK RIDGE CT	910	2	2,855	Rigid	Local	None	LITTLE WOODS	1,000	22	Weak	42.8	70.0	56.4	02/11/2015	40.3	66.5	53.4	Poor		2016	PCC - Crack/Joint Sealing	$43,989		
0000177010	2521992	E OAK RIDGE CT	S OAK RIDGE CT	N OAKRIDGE CT	262	2	802	Rigid	Local	None	LITTLE WOODS	1,000	22	Weak	29.8	85.8	57.8	02/11/2015	27.6	84.1	55.9	Fair		2017	PCC - Crack/Joint Sealing	$12,670		
0000177020	2521991	N OAKRIDGE CT	BULLARD AVE	E OAK RIDGE CT	909	2	2,889	Rigid	Local	None	LITTLE WOODS	1,000	22	Weak	45.5	71.5	58.5	02/11/2015	42.6	68.1	55.4	Fair		2017	PCC - Crack/Joint Sealing	$45,613		
0000177030	2559413	HONEYSUCKLE LN	CURRAN RD	HONEYSUCKLE LN CDS	249	2	777	Rigid	Local	None	LITTLE WOODS	1,000	22	Weak	33.9	51.0	42.5	02/06/2015	31.5	48.1	39.8	Very Poor		2016	PCC - Full Depth Slab Repair	$59,674		
0000177040	2518975	HONEYSUCKLE LN	HONEYSUCKLE LN CDS	CUL-DE-SAC	355	2	1,117	Rigid	Local	None	LITTLE WOODS	1,000	22	Weak	29.9	56.0	43.0	02/06/2015	27.7	52.8	40.3	Poor		2016	PCC - Crack/Joint Sealing	$17,210		
0000177050	2561980	HONEYSUCKLE LN	HONEYSUCKLE LN	END	99	2	323	Rigid	Local	None	LITTLE WOODS	1,000	22	Weak	20.2	96.9	58.6	02/06/2015	18.3	96.4	57.4	Fair		2019	PCC - Crack/Joint Sealing	$5,357		
0000177060	2525583	LAKELAND CT	BULLARD AVE	CUL-DE-SAC	209	2	648	Rigid	Local	None	LITTLE WOODS	1,000	22	Weak	30.3	92.3	61.3	02/06/2015	28.0	91.6	59.8	Fair		2020	PCC - Crack/Joint Sealing	$11,354		
0000177070	2522836	W BLUERIDGE CT	MORRISON RD	N BLUERIDGE CT	443	2	1,305	Rigid	Local	None	LITTLE WOODS	1,000	22	Weak	27.0	88.1	57.6	02/11/2015	24.9	86.6	55.8	Fair		2017	PCC - Crack/Joint Sealing	$20,612		
0000177080	2522837	N BLUERIDGE CT	W BLUERIDGE CT	E BLUERIDGE CT	246	2	755	Rigid	Local	None	LITTLE WOODS	1,000	22	Weak	41.5	92.1	66.8	02/11/2015	39.1	91.3	65.2	Fair		2022	PCC - Crack/Joint Sealing	$13,493		
0000177090	2522838	E BLUERIDGE CT	MORRISON RD	N BLUERIDGE CT	440	2	1,337	Rigid	Local	None	LITTLE WOODS	1,000	22	Weak	26.5	79.7	53.1	02/11/2015	24.4	76.9	50.7	Poor		2016	PCC - Crack/Joint Sealing	$20,599		
0000177100	2527439	JAHNCKE RD	MORRISON RD	WALES ST	1,803	2	4,894	Flexible	Local	None	LITTLE WOODS	1,000	18	Weak	66.8	80.1	73.5	02/11/2015	63.9	78.1	71.0	Good		2022	AC - Mill and Overlay	$232,470		
0000177110	2521988	JAHNCKE RD	WALES ST	HAYNE BLVD	664	2	2,460	Flexible	Local	None	LITTLE WOODS	1,000	18	Weak	43.4	30.8	37.1	02/11/2015	38.3	24.5	31.4	Very Poor		2016	AC - Mill and Overlay with Base Repairs	$151,352		
0000177120	2530130	PARRY ST	MORRISON RD	CUL-DE-SAC	537	2	1,460	Flexible	Local	None	LITTLE WOODS	1,000	18	Weak	60.8	92.4	76.6	02/11/2015	57.4	91.0	74.2	Good		2022	AC - Mill and Overlay	$69,350		
0000177130	2521766	BRANCH DR	MORRISON RD	INLET LN	600	2	1,919	Rigid	Local	None	LITTLE WOODS	1,000	22	Weak	55.5	86.9	71.2	02/11/2015	52.3	85.4	68.9	Fair		2022	PCC - Crack/Joint Sealing	$34,291		
0000177140	2522021	BRANCH DR	INLET LN	CURRAN RD	553	2	1,725	Rigid	Local	None	LITTLE WOODS	1,000	22	Weak	43.1	86.8	65.0	02/11/2015	40.6	85.3	63.0	Fair		2020	PCC - Crack/Joint Sealing	$29,330		
0000177150	2522006	BRANCH DR	CURRAN RD	HAYNE BLVD	1,308	2	4,184	Rigid	Local	None	LITTLE WOODS	1,000	22	Weak	42.3	59.4	50.9	02/11/2015	39.8	55.9	47.9	Poor		2016	PCC - Crack/Joint Sealing	$64,459		
0000177160	2522015	PLACID ST	CURRAN RD	WALES ST	689	2	1,388	Flexible	Local	None	LITTLE WOODS	1,000	18	Weak	42.0	44.8	43.4	02/11/2015	36.4	40.1	38.3	Very Poor		2016	AC - Mill and Overlay with Base Repairs	$85,405		
0000177170	2522008	PLACID ST	WALES ST	HAYNE BLVD	669	2	1,161	Flexible	Local	None	LITTLE WOODS	1,000	18	Weak	78.8	63.3	71.1	02/11/2015	76.7	60.3	68.5	Fair		2021	AC - Mill and Overlay	$53,807		
0000177180	2522013	PARRY ST	CUL-DE-SAC	WALES ST	592	2	1,061	Flexible	Local	None	LITTLE WOODS	1,000	18	Weak	26.2	70.5	48.4	02/11/2015	20.5	67.7	44.1	Poor		2016	AC - Mill and Overlay	$43,457		
0000177190	2521987	PARRY ST	WALES ST	HAYNE BLVD	668	2	1,541	Flexible	Local	None	LITTLE WOODS	1,000	18	Weak	49.4	87.9	68.7	02/11/2015	44.9	86.2	65.6	Fair		2019	AC - Mill and Overlay	$67,966		
0000177200	2518529	ONEIDA ST	CUL-DE-SAC	HAYNE BLVD	640	2	2,198	Flexible	Local	None	LITTLE WOODS	1,000	18	Weak	66.0	31.5	48.8	02/11/2015	63.1	25.0	44.1	Poor		2016	AC - Mill and Overlay	$90,028		
0000177210	2522012	WALES ST	JAHNCKE RD	PARRY ST	294	2	836	Flexible	Local	None	LITTLE WOODS	1,000	18	Weak	36.3	67.1	51.7	02/11/2015	29.6	64.2	46.9	Poor		2016	AC - Mill and Overlay	$34,228		
0000177220	2522014	WALES ST	PARRY ST	PLACID ST	270	2	507	Flexible	Local	None	LITTLE WOODS	1,000	18	Weak	51.4	92.0	71.7	02/11/2015	47.2	90.6	68.9	Fair		2020	AC - Mill and Overlay	$22,937		
0000177230	2521765	INLET LN	BRANCH DR	CURRAN RD	773	2	2,474	Rigid	Local	None	LITTLE WOODS	1,000	22	Weak	45.5	94.6	70.1	02/11/2015	42.6	93.8	68.2	Fair		2024	PCC - Crack/Joint Sealing	$46,446		
0000177240	2522027	WAVE DR	MORRISON RD	CURRAN RD	1,153	2	3,533	Rigid	Local	None	LITTLE WOODS	1,000	22	Weak	49.3	81.8	65.6	02/11/2015	46.4	79.2	62.8	Fair		2019	PCC - Crack/Joint Sealing	$58,619		
0000177250	2522010	WAVE DR	CURRAN RD	HAYNE BLVD	1,309	2	4,081	Rigid	Local	None	LITTLE WOODS	1,000	22	Weak	43.3	80.5	61.9	02/11/2015	40.8	77.7	59.3	Fair		2018	PCC - Crack/Joint Sealing	$66,057		
0000177260	2521758	PEBBLE DR	MORRISON RD	CURRAN RD	1,151	2	3,504	Rigid	Local	None	LITTLE WOODS	1,000	22	Weak	53.1	84.1	68.6	02/11/2015	50.1	81.8	66.0	Fair		2020	PCC - Crack/Joint Sealing	$59,588		
0000177270	2521993	PEBBLE DR	CURRAN RD	HAYNE BLVD	1,311	2	3,835	Rigid	Local	None	LITTLE WOODS	1,000	22	Weak	53.1	90.6	71.9	02/11/2015	50.1	89.4	69.8	Fair		2023	PCC - Crack/Joint Sealing	$70,237		
0000177280	2523494	DUNE DR	MORRISON RD	W SANDY COVE DR	702	2	2,363	Rigid	Local	None	LITTLE WOODS	1,000	22	Weak	51.2	83.8	67.5	02/11/2015	48.3	81.4	64.9	Fair		2020	PCC - Crack/Joint Sealing	$40,191		
0000177290	2521760	DUNE DR	W SANDY COVE DR	CURRAN RD	448	2	1,361	Rigid	Local	None	LITTLE WOODS	1,000	22	Weak	51.0	58.3	54.7	02/11/2015	48.1	54.8	51.5	Poor		2016	PCC - Crack/Joint Sealing	$20,974		
0000177300	2518530	PYRAMID ST	CURRAN RD	DEAD END	521	2	1,209	Flexible	Local	None	LITTLE WOODS	1,000	18	Weak	0.1	0.1	0.1	12/31/2015	0.1	0.1	0.1	Failure	1	2016	AC - Reconstruction (Minor Collector/Local)	$345,648		
0000177310	2518531	QUAKER ST	CURRAN RD	DEAD END	275	2	718	Flexible	Local	None	LITTLE WOODS	1,000	18	Weak	0.1	0.1	0.1	12/31/2015	0.1	0.1	0.1	Failure	1	2016	AC - Reconstruction (Minor Collector/Local)	$205,425		
0000177320	2521764	W SANDY COVE DR	DUNE DR	SANDY COVE DR	365	2	1,142	Rigid	Local	None	LITTLE WOODS	1,000	22	Weak	58.6	91.9	75.3	02/11/2015	55.1	91.1	73.1	Good		2024	PCC - Crack/Joint Sealing	$21,430		
0000177330	2523423	SURF ST	MORRISON RD	SANDY COVE DR	576	2	1,888	Rigid	Local	None	LITTLE WOODS	1,000	22	Weak	40.9	97.6	69.3	02/11/2015	38.5	97.0	67.8	Fair		2025	PCC - Crack/Joint Sealing	$36,324		
0000177340	2521767	SANDY COVE DR	MORRISON RD	SURF ST	472	2	1,511	Rigid	Local	None	LITTLE WOODS	1,000	22	Weak	36.3	75.5	55.9	02/11/2015	33.8	72.2	53.0	Poor		2016	PCC - Crack/Joint Sealing	$23,285		
0000177350	2518534	SANDY COVE DR	SURF ST	W SANDY COVE DR	237	2	774	Rigid	Local	None	LITTLE WOODS	1,000	22	Weak	37.2	85.5	61.4	02/11/2015	34.7	83.7	59.2	Fair		2018	PCC - Crack/Joint Sealing	$12,531		
0000177360	2518535	SANDY COVE DR	W SANDY COVE DR	CURRAN RD	448	2	1,361	Rigid	Local	None	LITTLE WOODS	1,000	22	Weak	48.5	95.7	72.1	02/11/2015	45.6	95.0	70.3	Good		2026	PCC - Crack/Joint Sealing	$26,849		

DRAFT

Stantec

Appendix A RoadMatrix Section Attributes

															Field Measured Conditions				2016 Predicted Conditions									
SectionID	SEGMENTID	Street	From	To	Length (ft)	Lanes	Area (yd^2)	Pavement Type	Functional Class	FHWA Route	Neighborhood	AADT	EGT	Subgrade Strength	RCI	SDI	PCI	PCI Date	RCIYr1	SDIYr1	PCIYr1	PCI Class	Destroyed Road	Need Year (Adjusted)	Need Recommended Rehab (PCI Trigger)	Need Cost (PCI Trigger)	Last Rehab	Last Rehab Date
0000177370	2522022	SANDY COVE DR	CURRAN RD	PASS DR	620	2	1,890	Rigid	Local	None	LITTLE WOODS	1,000	22	Weak	43.3	89.8	66.6	02/11/2015	40.8	88.3	64.6	Fair		2021	PCC - Crack/Joint Sealing	$32,937		
0000177380	2521995	SANDY COVE DR	PASS DR	HAYNE BLVD	691	2	2,227	Rigid	Local	None	LITTLE WOODS	1,000	22	Weak	49.4	71.4	60.4	02/11/2015	46.5	68.0	57.3	Fair		2017	PCC - Crack/Joint Sealing	$35,172		
0000177390	2522024	WINDWARD CT	CURRAN RD	PASS DR	618	2	1,844	Rigid	Local	None	LITTLE WOODS	1,000	22	Weak	52.1	95.0	73.6	02/11/2015	49.2	94.2	71.7	Good		2026	PCC - Crack/Joint Sealing	$36,358		
0000177400	2521998	WINDWARD CT	PASS DR	CUL-DE-SAC	542	2	1,612	Rigid	Local	None	LITTLE WOODS	1,000	22	Weak	46.8	93.1	70.0	02/11/2015	43.9	92.4	68.2	Fair		2024	PCC - Crack/Joint Sealing	$30,250		
0000177410	2522000	SANDPIPER DR	CURRAN RD	PASS DR	617	2	1,843	Rigid	Local	None	LITTLE WOODS	1,000	22	Weak	47.6	84.1	65.9	02/11/2015	44.7	81.8	63.3	Fair		2020	PCC - Crack/Joint Sealing	$31,337		
0000177420	2521997	SANDPIPER DR	PASS DR	HAYNE BLVD	690	2	2,049	Rigid	Local	None	LITTLE WOODS	1,000	22	Weak	48.7	83.2	66.0	02/11/2015	45.8	80.7	63.3	Fair		2019	PCC - Crack/Joint Sealing	$33,999		
0000177430	2522023	PASS DR	SANDY COVE DR	WINDWARD CT	234	2	719	Rigid	Local	None	LITTLE WOODS	1,000	22	Weak	40.4	95.8	68.1	02/11/2015	38.0	95.1	66.6	Fair		2024	PCC - Crack/Joint Sealing	$13,494		
0000177440	2521999	PASS DR	WINDWARD CT	SANDPIPER DR	234	2	696	Rigid	Local	None	LITTLE WOODS	1,000	22	Weak	46.7	98.3	72.5	02/11/2015	43.8	97.7	70.8	Good		2027	PCC - Crack/Joint Sealing	$14,060		
0000177450	2527161	GANNON RD	I-10 SERVICE RD	MORRISON RD	2,149	2	6,724	Rigid	Major Collector	Local	LITTLE WOODS	5,000	30	Weak	49.2	72.9	61.1	02/11/2015	46.3	69.5	57.9	Fair		2017	PCC - Joint Repair	$353,503		
0000177460	2530348	GANNON RD	MORRISON RD	MORRISON RD	124	2	384	Flexible	Major Collector	Local	LITTLE WOODS	5,000	30	Weak	15.5	20.5	18.0	02/11/2015	12.2	15.8	14.0	Very Poor		2016	AC - Reconstruction (Arterial/Major Collector)	$109,814		
0000177470	2527162	GANNON RD	MORRISON RD	PAVE CHANGE	144	2	443	Flexible	Major Collector	Local	LITTLE WOODS	5,000	30	Weak	32.1	7.1	19.6	02/11/2015	25.8	5.5	15.6	Very Poor		2016	AC - Reconstruction (Arterial/Major Collector)	$126,655		
0000177475	12527162	GANNON RD	PAVE CHANGE	ST STEPHEN DR	135	2	415	Rigid	Major Collector	Local	LITTLE WOODS	5,000	30	Weak	31.7	100.0	65.9	02/11/2015	29.4	99.4	64.4	Fair		2024	PCC - Joint Repair	$25,949		
0000177480	2523305	GANNON RD	ST STEPHEN DR	BISHOP MORTON DR	428	2	1,251	Rigid	Major Collector	Local	LITTLE WOODS	5,000	30	Weak	43.7	91.3	67.5	02/11/2015	41.1	90.4	65.8	Fair		2022	PCC - Joint Repair	$74,392		
0000177490	2523303	GANNON RD	BISHOP MORTON DR	DELTA CT	147	2	414	Rigid	Major Collector	Local	LITTLE WOODS	5,000	30	Weak	54.4	74.5	64.5	02/11/2015	51.3	71.2	61.3	Fair		2018	PCC - Joint Repair	$22,321		
0000177500	2518548	GANNON RD	DELTA CT	CHRISTOPHER CT	144	2	419	Rigid	Major Collector	Local	LITTLE WOODS	5,000	30	Weak	41.7	85.3	63.5	02/11/2015	39.3	83.4	61.4	Fair		2019	PCC - Joint Repair	$23,137		
0000177510	2523082	GANNON RD	CHRISTOPHER CT	CURRAN RD	152	2	472	Rigid	Major Collector	Local	LITTLE WOODS	5,000	30	Weak	41.6	97.9	69.8	02/11/2015	39.2	97.3	68.3	Fair		2026	PCC - Joint Repair	$30,961		
0000177520	2523081	GANNON RD	CURRAN RD	WINNERS CIRCLE	261	2	796	Rigid	Major Collector	Local	LITTLE WOODS	5,000	30	Weak	36.2	74.0	55.1	02/11/2015	33.7	70.6	52.2	Poor		2016	PCC - Joint Repair	$40,828		
0000177522	2560531	GANNON RD	WINNERS CIRCLE	LINDEN ST	13	2	61	Rigid	Major Collector	Local	LITTLE WOODS	5,000	30	Weak	25.1	100.0	62.6	02/11/2015	23.0	99.4	61.2	Fair		2022	PCC - Joint Repair	$3,642		
0000177530	2523069	GANNON RD	LINDEN ST	WINNERS CIRCLE	156	2	465	Rigid	Major Collector	Local	LITTLE WOODS	5,000	30	Weak	45.8	82.6	64.2	02/11/2015	42.9	80.1	61.5	Fair		2019	PCC - Joint Repair	$25,660		
0000177540	2522004	GANNON RD	WINNERS CIRCLE	WALES ST	91	2	276	Rigid	Major Collector	Local	LITTLE WOODS	5,000	30	Weak	38.5	89.1	63.8	02/11/2015	36.0	87.6	61.8	Fair		2020	PCC - Joint Repair	$15,645		
0000177550	2523419	GANNON RD	WALES ST	TRADEWINDS CT	243	2	755	Rigid	Major Collector	Local	LITTLE WOODS	5,000	30	Weak	49.4	81.1	65.3	02/11/2015	46.5	78.4	62.5	Fair		2019	PCC - Joint Repair	$41,727		
0000177560	2522003	GANNON RD	TRADEWINDS CT	HAYNE BLVD	548	2	1,585	Rigid	Major Collector	Local	LITTLE WOODS	5,000	30	Weak	27.9	80.2	54.1	02/11/2015	25.8	77.4	51.6	Poor		2016	PCC - Joint Repair	$81,291		
0000177570	2527114	TRADEWINDS CT	CUL-DE-SAC	GANNON RD	235	2	958	Rigid	Local	None	LITTLE WOODS	1,000	22	Weak	33.6	74.3	54.0	02/11/2015	31.2	71.0	51.1	Poor		2016	PCC - Crack/Joint Sealing	$14,755		
0000177580	2527379	WINNERS CIRCLE	GANNON RD	GANNON RD	669	2	2,275	Rigid	Local	None	LITTLE WOODS	1,000	22	Weak	35.7	93.7	64.7	02/11/2015	33.2	93.2	63.2	Fair		2022	PCC - Crack/Joint Sealing	$40,651		
0000177590	2523070	LINDEN ST	GANNON RD	DEAD END	712	2	1,742	Flexible	Local	None	LITTLE WOODS	1,000	18	Weak	44.5	74.8	59.7	02/11/2015	39.7	72.4	56.1	Fair		2017	AC - Mill and Overlay	$73,134		
0000177600	2523420	WALES ST	GANNON RD	REINDEER ST	954	2	2,780	Flexible	Local	None	LITTLE WOODS	1,000	18	Weak	55.4	95.8	75.6	02/11/2015	51.6	94.4	73.0	Good		2022	AC - Mill and Overlay	$132,066		
0000177610	2518547	WALES ST	REINDEER ST	DEAD END	136	2	415	Flexible	Local	None	LITTLE WOODS	1,000	18	Weak	38.1	100.0	69.1	02/11/2015	31.7	98.5	65.1	Fair		2019	AC - Mill and Overlay	$18,310		
0000177620	2523503	JONLEE DR	DEAD END	CURRAN RD	1,134	2	3,576	Rigid	Local	None	LITTLE WOODS	1,000	22	Weak	47.4	88.1	67.8	02/11/2015	44.5	86.6	65.6	Fair		2021	PCC - Crack/Joint Sealing	$62,328		
0000177630	2518546	REINDEER ST	CURRAN RD	WALES ST	528	2	1,620	Flexible	Local	None	LITTLE WOODS	1,000	18	Weak	62.1	100.0	81.1	02/11/2015	58.9	98.5	78.7	Good		2024	AC - Mill and Overlay	$80,834		
0000177640	2523226	REELFOOT ST	DEAD END	HAYNE BLVD	512	2	1,146	Flexible	Local	None	LITTLE WOODS	1,000	18	Weak	2.6	56.8	29.7	02/11/2015	1.9	53.1	27.5	Very Poor		2016	AC - Mill and Overlay with Base Repairs	$70,501		
0000177650	2523078	CHRISTOPHER CT	GANNON RD	END	677	2	2,150	Rigid	Local	None	LITTLE WOODS	1,000	22	Weak	47.1	87.6	67.4	02/11/2015	44.2	86.1	65.2	Fair		2021	PCC - Crack/Joint Sealing	$37,473		
0000177660	2523309	DELTA CT	GANNON RD	BISHOP MORTON DR	668	2	1,897	Rigid	Local	None	LITTLE WOODS	1,000	22	Weak	35.5	52.5	44.0	02/11/2015	33.0	49.6	41.3	Poor		2016	PCC - Crack/Joint Sealing	$29,226		
0000177670	2523308	BISHOP MORTON DR	GANNON RD	DELTA CT	318	2	864	Rigid	Local	None	LITTLE WOODS	1,000	22	Weak	35.4	49.9	42.7	02/11/2015	32.9	47.0	40.0	Poor		2016	PCC - Crack/Joint Sealing	$13,314		
0000177680	2523310	BISHOP MORTON DR	DELTA CT	PERCY SIMPSON CT	265	2	776	Rigid	Local	None	LITTLE WOODS	1,000	22	Weak	25.0	69.2	47.1	02/11/2015	22.9	65.7	44.3	Poor		2016	PCC - Crack/Joint Sealing	$11,948		
0000177690	2523306	BISHOP MORTON DR	PERCY SIMPSON CT	ST STEPHEN DR	138	2	390	Rigid	Local	None	LITTLE WOODS	1,000	22	Weak	28.9	82.7	55.8	02/11/2015	26.8	80.2	53.5	Poor		2016	PCC - Crack/Joint Sealing	$6,010		
0000177700	2523304	BISHOP MORTON DR	ST STEPHEN DR	CUL-DE-SAC	336	2	1,467	Rigid	Local	None	LITTLE WOODS	1,000	22	Weak	42.2	71.9	57.1	02/11/2015	39.7	68.5	54.1	Poor		2016	PCC - Crack/Joint Sealing	$22,604		
0000177710	2523307	ST STEPHEN DR	GANNON RD	BISHOP MORTON DR	705	2	1,846	Rigid	Local	None	LITTLE WOODS	1,000	22	Weak	31.8	70.9	51.4	02/11/2015	29.5	67.5	48.5	Poor		2016	PCC - Crack/Joint Sealing	$28,432		
0000177720	2523311	PERCY SIMPSON CT	BISHOP MORTON DR	CUL-DE-SAC	516	2	1,410	Rigid	Local	None	LITTLE WOODS	1,000	22	Weak	11.8	22.5	17.2	02/11/2015	10.5	20.5	15.5	Very Poor		2016	PCC - Reconstruction (Minor Collector/Local)	$679,843		
0000177730	2527255	SCOTTWOOD DR	DEAD END	CURRAN RD	1,145	2	3,404	Rigid	Local	None	LITTLE WOODS	1,000	22	Weak	45.1	73.9	59.4	02/11/2015	42.3	70.3	56.3	Fair		2017	PCC - Crack/Joint Sealing	$53,759		
0000177740	2523139	SCOTTWOOD DR	CURRAN RD	HAYNE BLVD	1,311	2	4,329	Rigid	Local	None	LITTLE WOODS	1,000	22	Weak	41.0	82.1	61.6	02/11/2015	38.6	79.5	59.1	Fair		2018	PCC - Crack/Joint Sealing	$70,071		
0000177750	2527254	BRIARWOOD DR	DEAD END	CURRAN RD	1,135	2	3,498	Rigid	Local	None	LITTLE WOODS	1,000	22	Weak	38.5	100.0	69.3	02/11/2015	36.0	99.4	67.7	Fair		2026	PCC - Crack/Joint Sealing	$68,989		
0000177760	2523071	BRIARWOOD DR	CURRAN RD	TRICIA CT	548	2	1,568	Rigid	Local	None	LITTLE WOODS	1,000	22	Weak	36.4	100.0	68.2	02/11/2015	33.9	99.4	66.7	Fair		2025	PCC - Crack/Joint Sealing	$30,176		
0000177770	2523068	BRIARWOOD DR	TRICIA CT	HAYNE BLVD	770	2	2,343	Rigid	Local	None	LITTLE WOODS	1,000	22	Weak	42.9	100.0	71.5	02/11/2015	40.4	99.4	69.9	Fair		2027	PCC - Crack/Joint Sealing	$47,352		
0000177780	2523080	TRICIA CT	DEAD END	CURRAN RD	1,133	2	3,526	Rigid	Local	None	LITTLE WOODS	1,000	22	Weak	48.8	76.1	62.5	02/11/2015	45.9	72.9	59.4	Fair		2018	PCC - Crack/Joint Sealing	$57,072		
0000177790	2523072	TRICIA CT	CURRAN RD	BRIARWOOD DR	735	2	2,486	Rigid	Local	None	LITTLE WOODS	1,000	22	Weak	41.7	68.7	55.2	02/11/2015	39.3	65.2	52.3	Poor		2016	PCC - Crack/Joint Sealing	$38,297		
0000177800	2523308	DARLEEN CT	DEAD END	HAYNE BLVD	534	2	1,954	Rigid	Local	None	LITTLE WOODS	1,000	22	Weak	47.0	80.9	64.0	02/11/2015	44.1	78.2	61.2	Fair		2019	PCC - Crack/Joint Sealing	$32,425		
0000177810	2527354	ANNE MARIE CT	DEAD END	MARY JANE LN	663	2	1,869	Rigid	Local	None	LITTLE WOODS	1,000	22	Weak	57.4	89.0	73.2	02/11/2015	54.0	87.5	70.8	Good		2023	PCC - Crack/Joint Sealing	$34,224		
0000177820	2526444	ANNE MARIE CT	MARY JANE LN	MARY JANE LN	250	2	760	Rigid	Local	None	LITTLE WOODS	1,000	22	Weak	49.0	89.9	69.5	02/11/2015	46.1	88.4	67.3	Fair		2022	PCC - Crack/Joint Sealing	$13,578		
0000177830	2526445	ANNE MARIE CT	MARY JANE LN	CURRAN RD	244	2	772	Rigid	Local	None	LITTLE WOODS	1,000	22	Weak	55.7	91.4	73.6	02/11/2015	52.5	90.5	71.5	Good		2024	PCC - Crack/Joint Sealing	$14,493		
0000177840	2783242	LAWRENCE ST	CURRAN RD	HAYNE BLVD	1,285		3,841	Unknown/Undefined	Local	None	LITTLE WOODS	1,000		Weak								No Data						
0000177850	2526442	MARY JANE LN	ANNE MARIE CT	MARY JANE LN (N CORNER)	394	2	1,362	Rigid	Local	None	LITTLE WOODS	1,000	22	Weak	40.1	93.7	66.9	02/11/2015	37.7	93.2	65.5	Fair		2023	PCC - Crack/Joint Sealing	$24,940		
0000177860	2526441	MARY JANE LN	MARY JANE LN (N CORNER)	MARY JANE LN (S CORNER)	236	2	917	Rigid	Local	None	LITTLE WOODS	1,000	22	Weak	41.0	81.3	61.2	02/11/2015	38.6	78.6	58.6	Fair		2018	PCC - Crack/Joint Sealing	$14,839		
0000177870	2526443	MARY JANE LN	MARY JANE LN (S CORNER)	ANNE MARIE CT	398	2	1,285	Rigid	Local	None	LITTLE WOODS	1,000	22	Weak	47.9	91.0	69.5	02/11/2015	45.0	90.0	67.5	Fair		2022	PCC - Crack/Joint Sealing	$22,960		
0000177880	2523525	VINCENT RD	MORRISON RD	CURRAN RD	1,144	2	4,192	Composite	Minor Collector	Local	LITTLE WOODS	2,500	26	Weak	24.8	0.0	12.4	02/12/2015	22.8	0.0	11.4	Very Poor		2016	PCC - Reconstruction (Minor Collector/Local)	$2,020,624		
0000177890	2523162	VINCENT RD	CURRAN RD	LINDEN ST	263	2	981	Rigid	Minor Collector	Local	LITTLE WOODS	2,500	22	Weak	57.8	93.3	75.6	02/12/2015	54.4	92.6	73.5	Good		2025	PCC - Joint Repair	$62,860		
0000177900	2523161	VINCENT RD	LINDEN ST	WALES ST	250	2	903	Rigid	Minor Collector	Local	LITTLE WOODS	2,500	22	Weak	54.6	57.8	56.2	02/12/2015	51.5	54.4	53.0	Poor		2016	PCC - Joint Repair	$46,304		
0000177910	2523073	VINCENT RD	WALES ST	HAYNE BLVD	791	2	2,988	Rigid	Minor Collector	Local	LITTLE WOODS	2,500	22	Weak	54.7	50.1	52.4	02/12/2015	51.6	47.2	49.4	Poor		2016	PCC - Joint Repair	$153,269		
0000177920	2523167	ROCHON AVE	MORRISON RD	CURRAN RD	1,145	2	3,416	Rigid	Local	None	LITTLE WOODS	1,000	22	Weak	45.4	62.0	53.7	02/12/2015	42.6	58.5	50.6	Poor		2016	PCC - Crack/Joint Sealing	$52,624		
0000177930	2523165	MOREL ST	MORRISON RD	CURRAN RD	1,146	2	3,300	Rigid	Local	None	LITTLE WOODS	1,000	22	Weak	40.0	42.7	41.4	02/12/2015	37.6	40.2	38.9	Very Poor		2016	PCC - Full Depth Slab Repair	$253,620		
0000177940	2519599	PINERIDGE ST	MORRISON RD	PARTRIDGE LN	138	2	404	Rigid	Local	None	LITTLE WOODS	1,000	22	Weak	49.3	94.2	71.8	02/12/2015	46.4	93.5	70.0	Good		2025	PCC - Crack/Joint Sealing	$7,781		
0000177950	2523416	PINERIDGE ST	PARTRIDGE LN	QUAIL CREEK LN	778	2	2,275	Rigid	Local	None	LITTLE WOODS	1,000	22	Weak	45.0	47.7	46.4	02/12/2015	42.2	44.8	43.5	Poor		2016	PCC - Crack/Joint Sealing	$35,052		
0000177960	2523411	PINERIDGE ST	QUAIL CREEK LN	CURRAN RD	257	2	735	Rigid	Local	None	LITTLE WOODS	1,000	22	Weak	50.6	80.9	65.8	02/12/2015	47.7	78.2	63.0	Fair		2019	PCC - Crack/Joint Sealing	$12,188		
0000177970	2523116	SHAMROCK DR	CURRAN RD	LINDEN ST	260	2	777	Rigid	Local	None	LITTLE WOODS	1,000	22	Weak	56.9	70.9	63.9	02/12/2015	53.6	67.5	60.6	Fair		2018	PCC - Crack/Joint Sealing	$12,569		
0000177980	2523421	SHAMROCK DR	LINDEN ST	WALES ST	246	2	762	Rigid	Local	None	LITTLE WOODS	1,000	22	Weak	27.4	75.6	51.5	02/12/2015	25.3	72.3	48.8	Poor		2016	PCC - Crack/Joint Sealing	$11,732		
0000177990	2523414	LINDEN ST	DEAD END	VINCENT RD	175	2	474	Flexible	Local	None	LITTLE WOODS	1,000	18	Weak	0.1	0.1	0.1	12/31/2015	0.1	0.1	0.1	Failure	1	2016	AC - Reconstruction (Minor Collector/Local)	$135,679		
0000178000	2523115	LINDEN ST	VINCENT RD	SHAMROCK DR	881	2	2,736	Rigid	Local	None	LITTLE WOODS	1,000	22	Weak	43.9	56.9	50.4	02/12/2015	41.3	53.6	47.5	Poor		2016	PCC - Crack/Joint Sealing	$42,150		
0000178010	2562423	WALES ST	DEAD END	VINCENT RD	192	2	587	Flexible	Local	None	LITTLE WOODS	1,000	18	Weak	0.1	0.1	0.1	12/31/2015	0.1	0.1	0.1	Failure	1	2016	AC - Reconstruction (Minor Collector/Local)	$167,899		
0000178020	2523114	WALES ST	VINCENT RD	SHAMROCK DR	870	2	2,690	Rigid	Local	None	LITTLE WOODS	1,000	22	Weak	47.3	51.3	49.3	02/12/2015	44.4	48.4	46.4	Poor		2016	PCC - Crack/Joint Sealing	$41,445		
0000178030	2523417	QUAIL CREEK LN	PINERIDGE ST	STONEWOOD ST	540	2	1,625	Rigid	Local	None	LITTLE WOODS	1,000	22	Weak	60.0	83.5	71.8	02/12/2015	56.5	81.1	68.8	Fair		2021	PCC - Crack/Joint Sealing	$28,320		
0000178040	2523413	PARTRIDGE LN	PINERIDGE ST	STONEWOOD ST	848	2	2,607	Rigid	Local	None	LITTLE WOODS	1,000	22	Weak	35.1	56.1	45.6	02/12/2015	32.6	52.8	42.7	Poor		2016	PCC - Crack/Joint Sealing	$40,165		
0000178050	2523412	STONEWOOD ST	MORRISON RD	PARTRIDGE LN	166	2	509	Rigid	Local	None	LITTLE WOODS	1,000	22	Weak	26.9	33.1	30.0	02/12/2015	24.8	30.7	27.8	Very Poor		2016	PCC - Full Depth Slab Repair	$39,122		
0000178060	2523415	STONEWOOD ST	PARTRIDGE LN	QUAIL CREEK LN	848	2	2,618	Rigid	Local	None	LITTLE WOODS	1,000	22	Weak	41.5	39.7	40.6	02/12/2015	39.1	37.3	38.2	Very Poor		2016	PCC - Full Depth Slab Repair	$201,212		
0000178070	2523058	STONEWOOD ST	QUAIL CREEK LN	CURRAN RD	237	2	730	Rigid	Local	None	LITTLE WOODS	1,000	22	Weak	44.4	72.2	58.3	02/12/2015	41.7	68.8	55.3	Fair		2017	PCC - Crack/Joint Sealing	$11,534		
0000178080	2523060	AVON PARK BLVD	MORRISON RD	CURRAN RD	1,271	2	3,902	Rigid	Local	None	LITTLE WOODS	1,000	22	Weak	37.6	47.9	42.8	02/12/2015	35.1	45.0	40.1	Poor		2016	PCC - Crack/Joint Sealing	$60,113		
0000178090	2523063	SHOREWOOD BLVD	MORRISON RD	CURRAN RD	1,292	2	5,869	Rigid	Local	None	LITTLE WOODS	1,000	22	Weak	37.0	60.6	48.8	02/12/2015	34.5	57.1	45.8	Poor		2016	PCC - Crack/Joint Sealing	$90,409		
0000178100	2523227	SHOREWOOD BLVD	CURRAN RD	DEAD END	644	2	2,921	Rigid	Local	None	LITTLE WOODS	1,000	22	Weak	34.7	51.5	43.1	02/12/2015	32.2	48.6	40.4	Poor		2016	PCC - Crack/Joint Sealing	$44,998		
0000178110	2523065	KINGSPORT BLVD	MORRISON RD	CURRAN RD	1,301	2	3,858	Rigid	Local	None	LITTLE WOODS	1,000	22	Weak	42.4	55.3	48.9	02/12/2015	39.9	52.1	46.0	Poor		2016	PCC - Crack/Joint Sealing	$59,439		
0000178120	2523181	FORUM RD	MORRISON RD	BEEKMAN RD	149	2	453	Rigid	Local	None	LITTLE WOODS	1,000	22	Weak	19.5	75.9	47.7	02/11/2015	17.7	72.6	45.2	Poor		2016	PCC - Crack/Joint Sealing	$6,979		
0000178130	2523180	FORUM RD	BEEKMAN RD	TILBURY RD	231	2	692	Rigid	Local	None	LITTLE WOODS	1,000	22	Weak	43.0	89.2	66.1	02/11/2015	40.5	87.7	64.1	Fair		2021	PCC - Crack/Joint Sealing	$12,069		

DRAFT

Appendix A RoadMatrix Section Attributes

															Field Measured Conditions				2016 Predicted Conditions									
SectionID	SEGMENTID	Street	From	To	Length (ft)	Lanes	Area (yd^2)	Pavement Type	Functional Class	FHWA Route	Neighborhood	AADT	EGT	Subgrade Strength	RCI	SDI	PCI	PCI Date	RCIYr1	SDIYr1	PCIYr1	PCI Class	Destroyed Road	Need Year (Adjusted)	Need Recommended Rehab (PCI Trigger)	Need Cost (PCI Trigger)	Last Rehab	Last Rehab Date
0000178140	2522975	FORUM RD	TILBURY RD	DUANE RD	225	2	687	Rigid	Local	None	LITTLE WOODS	1,000	22	Weak	50.8	59.4	55.1	02/11/2015	47.9	55.9	51.9	Poor		2016	PCC - Crack/Joint Sealing	$10,584		
0000178150	2522974	FORUM RD	DUANE RD	EMORY RD	450	2	1,363	Rigid	Local	None	LITTLE WOODS	1,000	22	Weak	32.2	57.8	45.0	02/11/2015	29.8	54.4	42.1	Poor		2016	PCC - Crack/Joint Sealing	$20,991		
0000178160	2523061	FORUM RD	EMORY RD	CURRAN RD	253	2	792	Rigid	Local	None	LITTLE WOODS	1,000	22	Weak	40.1	66.0	53.1	02/11/2015	37.7	62.3	50.0	Poor		2016	PCC - Crack/Joint Sealing	$12,200		
0000178170	2523190	BEEKMAN RD	FORUM RD	TILBURY RD	891	2	2,734	Rigid	Local	None	LITTLE WOODS	1,000	22	Weak	40.3	59.9	50.1	02/11/2015	37.9	56.4	47.2	Poor		2016	PCC - Crack/Joint Sealing	$42,124		
0000178180	2523187	BEEKMAN RD	TILBURY RD	DUANE RD	229	2	696	Rigid	Local	None	LITTLE WOODS	1,000	22	Weak	52.4	92.4	72.4	02/11/2015	49.5	91.7	70.6	Good		2024	PCC - Crack/Joint Sealing	$13,073		
0000178190	2523185	BEEKMAN RD	DUANE RD	EMORY RD	589	2	1,764	Rigid	Local	None	LITTLE WOODS	1,000	22	Weak	47.8	79.3	63.6	02/11/2015	44.9	76.5	60.7	Fair		2018	PCC - Crack/Joint Sealing	$28,548		
0000178200	2523189	TILBURY RD	FORUM RD	BEEKMAN RD	842	2	2,584	Rigid	Local	None	LITTLE WOODS	1,000	22	Weak	44.3	72.9	58.6	02/11/2015	41.6	69.5	55.6	Fair		2017	PCC - Crack/Joint Sealing	$40,804		
0000178210	2523186	DUANE RD	FORUM RD	BEEKMAN RD	1,052	2	3,092	Rigid	Local	None	LITTLE WOODS	1,000	22	Weak	39.3	45.2	42.3	02/11/2015	36.8	42.4	39.6	Very Poor		2016	PCC - Full Depth Slab Repair	$237,577		
0000178220	2523188	DUANE RD	BEEKMAN RD	PARIS RD	152	2	454	Rigid	Local	None	LITTLE WOODS	1,000	22	Weak	25.2	68.8	47.0	02/11/2015	23.1	65.3	44.2	Poor		2016	PCC - Crack/Joint Sealing	$6,999		
0000178230	2523184	EMORY RD	FORUM RD	BEEKMAN RD	1,607	2	4,787	Rigid	Local	None	LITTLE WOODS	1,000	22	Weak	42.1	64.8	53.5	02/11/2015	39.6	61.1	50.4	Poor		2016	PCC - Crack/Joint Sealing	$73,749		
0000178240	2523444	EMORY RD	BEEKMAN RD	PARIS RD	153	2	451	Rigid	Local	None	LITTLE WOODS	1,000	22	Weak	32.3	80.8	56.6	02/11/2015	29.9	78.0	54.0	Poor		2016	PCC - Crack/Joint Sealing	$6,946		
0000178250	2523120	BUFFALO ST	CURRAN RD	WALES ST	614	2	2,816	Rigid	Local	None	LITTLE WOODS	1,000	22	Weak	36.9	82.4	59.8	02/11/2015	34.4	80.1	57.3	Fair		2017	PCC - Crack/Joint Sealing	$44,471		
0000178260	2523117	BUFFALO ST	WALES ST	HAYNE BLVD	687	2	1,511	Flexible	Local	None	LITTLE WOODS	1,000	18	Weak	25.3	38.3	31.8	02/11/2015	19.7	32.0	25.9	Very Poor		2016	AC - Mill and Overlay with Base Repairs	$92,952		
0000178270	2523122	BASS ST	CURRAN RD	WALES ST	616	2	1,903	Rigid	Local	None	LITTLE WOODS	1,000	22	Weak	44.8	79.9	62.4	02/11/2015	42.0	77.1	59.6	Fair		2018	PCC - Crack/Joint Sealing	$30,809		
0000178280	2523119	BASS ST	WALES ST	HAYNE BLVD	688	2	2,140	Flexible	Local	None	LITTLE WOODS	1,000	18	Weak	30.0	42.5	36.3	02/11/2015	23.7	37.1	30.4	Very Poor		2016	AC - Mill and Overlay with Base Repairs	$131,703		
0000178290	2523056	SAIL ST	CURRAN RD	WALES ST	615	2	1,799	Rigid	Local	None	LITTLE WOODS	1,000	22	Weak	41.5	74.1	57.8	02/11/2015	39.1	70.8	55.0	Fair		2017	PCC - Crack/Joint Sealing	$28,411		
0000178300	2522963	SAND ST	CURRAN RD	WALES ST	614	2	1,864	Rigid	Local	None	LITTLE WOODS	1,000	22	Weak	38.9	62.0	50.5	02/11/2015	36.4	58.5	47.5	Poor		2016	PCC - Crack/Joint Sealing	$28,713		
0000178310	2522967	SUN ST	CURRAN RD	WALES ST	615	2	1,898	Rigid	Local	None	LITTLE WOODS	1,000	22	Weak	30.9	73.5	52.2	02/11/2015	28.6	70.1	49.4	Poor		2016	PCC - Crack/Joint Sealing	$29,245		
0000178320	2519600	STAR ST	CURRAN RD	VENICE BLVD	54	2	164	Rigid	Local	None	LITTLE WOODS	1,000	22	Weak	32.9	63.6	48.3	02/11/2015	30.5	60.0	45.3	Poor		2016	PCC - Crack/Joint Sealing	$2,527		
0000178330	2522965	STAR ST	VENICE BLVD	WALES ST	622	2	1,944	Rigid	Local	None	LITTLE WOODS	1,000	22	Weak	44.5	80.8	62.7	02/11/2015	41.8	78.0	59.9	Fair		2018	PCC - Crack/Joint Sealing	$31,467		
0000178340	2523510	VENICE BLVD	STAR ST	WALES ST	827	2	2,322	Rigid	Local	None	LITTLE WOODS	1,000	22	Weak	48.1	58.9	53.5	02/11/2015	45.2	55.4	50.0	Poor		2016	PCC - Crack/Joint Sealing	$35,772		
0000178350	2522961	VENICE BLVD	WALES ST	S LITTLEWOODS DR	159	2	433	Flexible	Local	None	LITTLE WOODS	1,000	18	Weak	9.9	39.1	24.5	02/11/2015	7.0	32.9	20.0	Very Poor		2016	AC - Reconstruction (Minor Collector/Local)	$123,795		
0000178360	2522959	VENICE BLVD	S LITTLEWOODS DR	N LITTLEWOODS DR	263	2	568	Flexible	Local	None	LITTLE WOODS	1,000	18	Weak	51.5	74.0	62.8	02/11/2015	47.3	71.5	59.4	Fair		2018	AC - Mill and Overlay	$24,447		
0000178370	2523179	VENICE BLVD	N LITTLEWOODS DR	HAYNE BLVD	267	2	909	Flexible	Local	None	LITTLE WOODS	1,000	18	Weak	52.4	78.5	65.5	02/11/2015	48.3	76.4	62.4	Fair		2019	AC - Mill and Overlay	$40,080		
0000178380	2523121	WALES ST	BUFFALO ST	BASS ST	244	2	723	Rigid	Local	None	LITTLE WOODS	1,000	22	Weak	44.5	70.4	57.5	02/11/2015	41.8	66.9	54.4	Poor		2016	PCC - Crack/Joint Sealing	$11,143		
0000178382	2560534	WALES ST	BASS ST	BASS ST	14	2	73	Rigid	Local	None	LITTLE WOODS	1,000	22	Weak	71.8	100.0	85.9	02/11/2015	68.4	99.4	83.9	Good		2033	PCC - Crack/Joint Sealing	$1,703		
0000178390	2523055	WALES ST	BASS ST	SAIL ST	247	2	716	Rigid	Local	None	LITTLE WOODS	1,000	22	Weak	49.1	77.4	63.3	02/11/2015	46.2	74.3	60.3	Fair		2018	PCC - Crack/Joint Sealing	$11,589		
0000178400	2522962	WALES ST	SAIL ST	SAND ST	249	2	713	Rigid	Local	None	LITTLE WOODS	1,000	22	Weak	34.1	58.5	46.3	02/11/2015	31.7	55.0	43.4	Poor		2016	PCC - Crack/Joint Sealing	$10,984		
0000178410	2522966	WALES ST	SAND ST	SUN ST	248	2	700	Rigid	Local	None	LITTLE WOODS	1,000	22	Weak	43.1	87.3	65.2	02/11/2015	40.6	85.8	63.2	Fair		2020	PCC - Crack/Joint Sealing	$11,902		
0000178420	2522964	WALES ST	SUN ST	STAR ST	248	2	696	Rigid	Local	None	LITTLE WOODS	1,000	22	Weak	51.4	85.4	68.4	02/11/2015	48.5	83.6	66.1	Fair		2021	PCC - Crack/Joint Sealing	$12,137		
0000178430	2522968	WALES ST	STAR ST	VENICE BLVD	244	2	736	Rigid	Local	None	LITTLE WOODS	1,000	22	Weak	44.6	68.0	56.3	02/11/2015	41.9	64.4	53.2	Poor		2016	PCC - Crack/Joint Sealing	$11,335		
0000178440	2523177	W LITTLEWOODS DR	S LITTLEWOODS DR	N LITTLEWOODS DR	254	2	556	Flexible	Local	None	LITTLE WOODS	1,000	18	Weak	53.0	41.8	47.4	02/11/2015	49.0	36.2	42.6	Poor		2016	AC - Mill and Overlay	$22,773		
0000178450	2523363	N LITTLEWOODS DR	W LITTLEWOODS DR	VENICE BLVD	439	2	811	Flexible	Local	None	LITTLE WOODS	1,000	18	Weak	46.5	27.1	36.8	02/11/2015	41.9	21.3	31.6	Very Poor		2016	AC - Mill and Overlay with Base Repairs	$49,915		
0000178460	2522960	S LITTLEWOODS DR	W LITTLEWOODS DR	VENICE BLVD	469	2	814	Flexible	Local	None	LITTLE WOODS	1,000	18	Weak	28.8	21.4	25.1	02/11/2015	22.7	16.4	19.6	Very Poor		2016	AC - Reconstruction (Minor Collector/Local)	$232,784		
0000178470	2561978	MORRISON RD	DEAD END	VINCENT RD	147	2	351	Rigid	Local	None	LITTLE WOODS	1,000	22	Weak	20.4	43.5	32.0	02/12/2015	18.5	40.9	29.7	Very Poor		2016	PCC - Full Depth Slab Repair	$26,964		
0000178480	2523170	MORRISON RD	VINCENT RD	ROCHON AVE	232	2	565	Composite	Minor Collector	None	LITTLE WOODS	2,500	26	Weak	45.2	16.4	30.8	02/12/2015	42.6	14.9	28.8	Very Poor		2016	AC - Mill and Overlay with Base Repairs	$34,785		
0000178490	2523171	MORRISON RD	ROCHON AVE	MOREL ST	230	2	536	Composite	Minor Collector	None	LITTLE WOODS	2,500	26	Weak	40.5	4.5	22.5	02/12/2015	38.2	3.0	20.6	Very Poor		2016	PCC - Reconstruction (Minor Collector/Local)	$258,302		
0000178500	2523169	MORRISON RD	MOREL ST	PINERIDGE ST	231	2	546	Composite	Minor Collector	None	LITTLE WOODS	2,500	26	Weak	50.4	14.1	32.3	02/12/2015	47.6	12.6	30.1	Very Poor		2016	AC - Mill and Overlay with Base Repairs	$33,589		
0000178510	2523194	MORRISON RD	PINERIDGE ST	STONEWOOD ST	851	2	1,880	Composite	Minor Collector	None	LITTLE WOODS	2,500	26	Weak	48.9	37.8	43.4	02/12/2015	46.1	35.5	40.8	Poor		2016	AC - Mill and Overlay	$76,994		
0000178520	2523144	MORRISON RD	STONEWOOD ST	AVON PARK BLVD	231	2	494	Composite	Minor Collector	None	LITTLE WOODS	2,500	26	Weak	42.7	19.1	30.9	02/12/2015	40.3	17.5	28.9	Very Poor		2016	AC - Mill and Overlay with Base Repairs	$30,383		
0000178530	2523193	MORRISON RD	AVON PARK BLVD	SHOREWOOD BLVD	236	2	560	Composite	Minor Collector	None	LITTLE WOODS	2,500	26	Weak	21.5	0.5	11.0	02/12/2015	19.7	0.0	9.9	Failure		2016	PCC - Reconstruction (Minor Collector/Local)	$269,977		
0000178540	2523195	MORRISON RD	SHOREWOOD BLVD	KINGSPORT BLVD	239	2	565	Composite	Minor Collector	None	LITTLE WOODS	2,500	26	Weak	44.9	0.0	22.5	02/12/2015	42.4	0.0	21.2	Very Poor		2016	PCC - Reconstruction (Minor Collector/Local)	$272,280		
0000178550	2523182	MORRISON RD	KINGSPORT BLVD	FORUM RD	231	2	538	Composite	Minor Collector	None	LITTLE WOODS	2,500	26	Weak	43.4	0.0	21.7	02/12/2015	41.0	0.0	20.5	Very Poor		2016	PCC - Reconstruction (Minor Collector/Local)	$259,534		
0000178560	2523191	MORRISON RD	FORUM RD	PARIS RD	729	2	1,611	Composite	Minor Collector	None	LITTLE WOODS	2,500	26	Weak	49.6	0.0	24.8	02/12/2015	46.8	0.0	23.4	Very Poor		2016	PCC - Reconstruction (Minor Collector/Local)	$776,566		
0000178570	2522019	CURRAN RD	END	INLET LN	259	2	667	Flexible	Local	Local	LITTLE WOODS	1,000	18	Weak	30.7	91.3	61.0	02/11/2015	24.3	89.8	57.1	Fair		2017	AC - Mill and Overlay	$28,017		
0000178580	2522018	CURRAN RD	INLET LN	PLACID ST	92	2	239	Rigid	Local	Local	LITTLE WOODS	1,000	22	Weak	36.2	97.8	67.0	02/11/2015	33.7	97.2	65.5	Fair		2024	PCC - Crack/Joint Sealing	$4,490		
0000178590	2522020	CURRAN RD	PLACID ST	BRANCH DR	146	2	439	Rigid	Local	Local	LITTLE WOODS	1,000	22	Weak	49.5	86.4	68.0	02/11/2015	46.6	84.8	65.7	Fair		2021	PCC - Crack/Joint Sealing	$7,646		
0000178600	2522026	CURRAN RD	BRANCH DR	WAVE DR	237	2	729	Rigid	Local	Local	LITTLE WOODS	1,000	22	Weak	51.2	84.2	67.7	02/11/2015	48.3	82.0	65.2	Fair		2020	PCC - Crack/Joint Sealing	$12,404		
0000178610	2522025	CURRAN RD	WAVE DR	PEBBLE DR	236	2	728	Rigid	Local	Local	LITTLE WOODS	1,000	22	Weak	44.8	85.8	65.3	02/11/2015	42.0	84.1	63.1	Fair		2020	PCC - Crack/Joint Sealing	$12,378		
0000178620	2521759	CURRAN RD	PEBBLE DR	PYRAMID ST	190	2	589	Rigid	Local	Local	LITTLE WOODS	1,000	22	Weak	46.1	97.8	72.0	02/11/2015	43.2	97.2	70.2	Good		2027	PCC - Crack/Joint Sealing	$11,910		
0000178630	2518532	CURRAN RD	PYRAMID ST	DUNE DR	45	2	141	Rigid	Local	Local	LITTLE WOODS	1,000	22	Weak	3.6	98.9	51.3	02/11/2015	2.4	98.4	50.4	Poor		2016	PCC - Crack/Joint Sealing	$2,172		
0000178640	2521762	CURRAN RD	DUNE DR	QUAKER ST	221	2	572	Flexible	Local	Local	LITTLE WOODS	1,000	22	Weak	47.0	49.9	48.5	02/11/2015	42.4	45.4	43.9	Poor		2016	AC - Mill and Overlay	$23,424		
0000178650	2518533	CURRAN RD	QUAKER ST	SANDY COVE DR	143	2	447	Flexible	Local	Local	LITTLE WOODS	1,000	18	Weak	47.1	47.5	47.3	02/11/2015	42.5	42.9	42.7	Poor		2016	AC - Mill and Overlay	$18,327		
0000178660	2521763	CURRAN RD	SANDY COVE DR	WINDWARD CT	234	2	686	Composite	Local	Local	LITTLE WOODS	1,000	26	Weak	47.2	25.9	36.6	02/11/2015	44.5	23.9	34.2	Very Poor		2016	AC - Mill and Overlay with Base Repairs	$42,203		
0000178670	2521761	CURRAN RD	WINDWARD CT	SANDPIPER DR	233	2	581	Flexible	Local	Local	LITTLE WOODS	1,000	18	Weak	65.8	14.5	40.2	02/11/2015	62.9	11.3	37.1	Very Poor		2016	AC - Mill and Overlay with Base Repairs	$35,749		
0000178680	2527158	CURRAN RD	SANDPIPER DR	GANNON RD	492	2	1,169	Flexible	Local	Local	LITTLE WOODS	1,000	18	Weak	54.6	32.7	43.7	02/11/2015	50.8	26.0	38.4	Very Poor		2016	AC - Mill and Overlay with Base Repairs	$71,916		
0000178690	2523077	CURRAN RD	GANNON RD	JONLEE DR	953	2	2,846	Flexible	Local	Local	LITTLE WOODS	1,000	18	Weak	35.6	3.6	19.6	02/11/2015	28.9	2.7	15.8	Very Poor		2016	AC - Reconstruction (Minor Collector/Local)	$813,980		
0000178692	2523418	CURRAN RD	JONLEE DR	REINDEER ST	45	2	115	Flexible	Local	Local	LITTLE WOODS	1,000	18	Weak	3.4	48.4	25.9	02/11/2015	2.5	43.9	23.2	Very Poor		2016	AC - Reconstruction (Minor Collector/Local)	$32,982		
0000178700	2523075	CURRAN RD	REINDEER ST	SCOTTWOOD DR	263	2	808	Flexible	Local	Local	LITTLE WOODS	1,000	18	Weak	26.8	2.5	14.7	02/11/2015	21.0	1.8	11.4	Very Poor		2016	AC - Reconstruction (Minor Collector/Local)	$231,068		
0000178710	2523076	CURRAN RD	SCOTTWOOD DR	BRIARWOOD DR	239	2	597	Flexible	Local	Local	LITTLE WOODS	1,000	18	Weak	15.8	12.4	14.1	02/11/2015	12.4	9.6	11.0	Very Poor		2016	AC - Reconstruction (Minor Collector/Local)	$170,727		
0000178720	2523079	CURRAN RD	BRIARWOOD DR	TRICIA CT	251	2	791	Flexible	Local	Local	LITTLE WOODS	1,000	18	Weak	16.4	2.7	9.6	02/11/2015	12.9	2.0	7.5	Failure		2016	AC - Reconstruction (Minor Collector/Local)	$226,111		
0000178730	2523074	CURRAN RD	TRICIA CT	ANNE MARIE CT	249	2	737	Flexible	Local	Local	LITTLE WOODS	1,000	18	Weak	25.0	13.3	19.2	02/11/2015	19.5	10.3	14.9	Very Poor		2016	AC - Reconstruction (Minor Collector/Local)	$210,764		
0000178740	2783241	CURRAN RD	ANNE MARIE CT	LAWRENCE ST	106	2	311	Flexible	Local	Local	LITTLE WOODS	1,000	18	Weak	34.2	81.0	57.6	02/11/2015	27.3	79.0	53.2	Poor		2016	AC - Mill and Overlay	$12,747		
0000178750	2529705	CURRAN RD	LAWRENCE ST	VINCENT RD	546		0	Unknown/Undefined	Local	Local	LITTLE WOODS	1,000		Weak								No Data						
0000178760	2523166	CURRAN RD	VINCENT RD	ROCHON AVE	233	2	1,067	Rigid	Local	Local	LITTLE WOODS	1,000	22	Weak	30.3	67.7	49.0	02/11/2015	28.0	64.1	46.1	Poor		2016	PCC - Crack/Joint Sealing	$16,433		
0000178770	2523164	CURRAN RD	ROCHON AVE	MOREL ST	231	2	1,025	Rigid	Local	Local	LITTLE WOODS	1,000	22	Weak	36.5	67.1	51.8	02/11/2015	34.0	63.5	48.8	Poor		2016	PCC - Crack/Joint Sealing	$15,786		
0000178780	2523163	CURRAN RD	MOREL ST	PINERIDGE ST	230	2	1,025	Rigid	Local	Local	LITTLE WOODS	1,000	22	Weak	38.6	60.0	49.3	02/11/2015	36.1	56.5	46.3	Poor		2016	PCC - Crack/Joint Sealing	$15,784		
0000178790	2523168	CURRAN RD	PINERIDGE ST	SHAMROCK DR	192	2	871	Rigid	Local	Local	LITTLE WOODS	1,000	22	Weak	40.2	72.9	56.6	02/11/2015	37.8	69.5	53.7	Poor		2016	PCC - Crack/Joint Sealing	$13,415		
0000178800	2523057	CURRAN RD	SHAMROCK DR	STONEWOOD ST	342	2	1,551	Rigid	Local	Local	LITTLE WOODS	1,000	22	Weak	27.2	55.2	41.2	02/11/2015	25.1	52.0	38.6	Very Poor		2016	PCC - Full Depth Slab Repair	$119,168		
0000178810	2523059	CURRAN RD	STONEWOOD ST	AVON PARK BLVD	229	2	1,031	Rigid	Local	Local	LITTLE WOODS	1,000	22	Weak	32.0	71.7	51.9	02/11/2015	29.6	68.3	49.0	Poor		2016	PCC - Crack/Joint Sealing	$15,883		
0000178820	2523062	CURRAN RD	AVON PARK BLVD	SHOREWOOD BLVD	238	2	949	Rigid	Local	Local	LITTLE WOODS	1,000	22	Weak	30.2	67.5	48.9	02/11/2015	27.9	63.9	45.9	Poor		2016	PCC - Crack/Joint Sealing	$14,617		
0000178830	2523064	CURRAN RD	SHOREWOOD BLVD	KINGSPORT BLVD	237	2	1,048	Rigid	Local	Local	LITTLE WOODS	1,000	22	Weak	26.5	33.7	30.1	02/11/2015	24.4	31.3	27.9	Very Poor		2016	PCC - Full Depth Slab Repair	$80,541		
0000178840	2523066	CURRAN RD	KINGSPORT BLVD	FORUM RD	230	2	1,078	Rigid	Local	Local	LITTLE WOODS	1,000	22	Weak	32.1	61.8	47.0	02/11/2015	29.7	58.3	44.0	Poor		2016	PCC - Crack/Joint Sealing	$16,614		
0000178850	2522971	CURRAN RD	FORUM RD	BUFFALO ST	184	2	822	Rigid	Local	Local	LITTLE WOODS	1,000	22	Weak	42.5	78.9	60.7	02/11/2015	40.0	76.0	58.0	Fair		2018	PCC - Crack/Joint Sealing	$13,308		
0000178860	2522972	CURRAN RD	BUFFALO ST	BASS ST	256	2	1,193	Rigid	Local	Local	LITTLE WOODS	1,000	22	Weak	44.3	51.8	48.1	02/11/2015	41.6	48.9	45.3	Poor		2016	PCC - Crack/Joint Sealing	$18,382		
0000178870	2522973	CURRAN RD	BASS ST	SAIL ST	246	2	1,156	Rigid	Local	Local	LITTLE WOODS	1,000	22	Weak	52.5	72.0	62.3	02/11/2015	49.6	68.6	59.1	Fair		2018	PCC - Crack/Joint Sealing	$18,705		
0000178880	2522969	CURRAN RD	SAIL ST	SAND ST	247	2	1,126	Rigid	Local	Local	LITTLE WOODS	1,000	22	Weak	51.0	75.7	63.4	02/11/2015	48.1	72.4	60.3	Fair		2018	PCC - Crack/Joint Sealing	$18,221		
0000178890	2522970	CURRAN RD	SAND ST	SUN ST	248	2	1,152	Rigid	Local	Local	LITTLE WOODS	1,000	22	Weak	56.5	76.9	66.7	02/11/2015	53.2	73.8	63.5	Fair		2019	PCC - Crack/Joint Sealing	$19,105		
0000178900	2523183	CURRAN RD	SUN ST	STAR ST	232	2	1,056	Rigid	Local	Local	LITTLE WOODS	1,000	22	Weak	43.6	63.3	53.5	02/11/2015	41.0	59.7	50.4	Poor		2016	PCC - Crack/Joint Sealing	$16,270		

DRAFT

Appendix A RoadMatrix Section Attributes

															Field Measured Conditions				2016 Predicted Conditions									
SectionID	SEGMENTID	Street	From	To	Length (ft)	Lanes	Area (yd^2)	Pavement Type	Functional Class	FHWA Route	Neighborhood	AADT	EGT	Subgrade Strength	RCI	SDI	PCI	PCI Date	RCIYr1	SDIYr1	PCIYr1	PCI Class	Destroyed Road	Need Year (Adjusted)	Need Recommended Rehab (PCI Trigger)	Need Cost (PCI Trigger)	Last Rehab	Last Rehab Date
0000178910	2523509	CURRAN RD	STAR ST	PARIS RD	494	2	1,770	Rigid	Local	Local	LITTLE WOODS	1,000	22	Weak	29.6	32.7	31.2	02/11/2015	27.4	30.3	28.9	Very Poor		2016	PCC - Full Depth Slab Repair	$136,031		
0000178920	2523430	RIDGEFIELD DR	I-10 SERVICE RD	KINGSWOOD DR	165	2	752	Rigid	Local	None	LITTLE WOODS	1,000	22	Weak	22.7	74.3	48.5	02/12/2015	20.7	71.0	45.9	Poor		2016	PCC - Crack/Joint Sealing	$11,585		
0000178930	2523512	RIDGEFIELD DR	KINGSWOOD DR	EASTGATE AVE	961	2	3,267	Rigid	Local	None	LITTLE WOODS	1,000	22	Weak	49.0	64.4	56.7	02/12/2015	46.1	60.8	53.5	Poor		2016	PCC - Crack/Joint Sealing	$50,337		
0000178940	2530662	RIDGEFIELD DR	EASTGATE AVE	KNIGHTWAY DR	1,021	2	3,158	Rigid	Local	None	LITTLE WOODS	1,000	22	Weak	31.0	47.0	39.0	02/12/2015	28.7	44.1	36.4	Very Poor		2016	PCC - Full Depth Slab Repair	$242,700		
0000178950	2523504	QUEENSWAY DR	KINGSWOOD DR	EASTGATE AVE	963	2	2,981	Rigid	Local	None	LITTLE WOODS	1,000	22	Weak	48.8	76.1	62.5	02/12/2015	45.9	72.9	59.4	Fair		2018	PCC - Crack/Joint Sealing	$48,249		
0000178960	2523514	QUEENSWAY DR	EASTGATE AVE	KNIGHTWAY DR	999	2	3,131	Rigid	Local	None	LITTLE WOODS	1,000	22	Weak	39.0	68.8	53.9	02/12/2015	36.5	65.3	50.9	Poor		2016	PCC - Crack/Joint Sealing	$48,241		
0000178970	2561977	QUEENSWAY DR	KNIGHTWAY DR	CUL-DE-SAC	127	2	575	Rigid	Local	None	LITTLE WOODS	1,000	22	Weak	37.9	72.6	55.3	02/12/2015	35.4	69.2	52.3	Poor		2016	PCC - Crack/Joint Sealing	$8,851		
0000178980	2523516	WHITMORE PL	KINGSWOOD DR	EASTGATE AVE	964	2	2,979	Rigid	Local	None	LITTLE WOODS	1,000	22	Weak	46.7	80.9	63.8	02/12/2015	43.8	78.2	61.0	Fair		2019	PCC - Crack/Joint Sealing	$49,419		
0000178990	2523437	WHITMORE PL	EASTGATE AVE	CUL-DE-SAC	539	2	1,694	Rigid	Local	None	LITTLE WOODS	1,000	22	Weak	28.5	74.7	51.6	02/12/2015	26.4	71.4	48.9	Poor		2016	PCC - Crack/Joint Sealing	$26,101		
0000179000	2523518	EDGEFIELD DR	KINGSWOOD DR	EASTGATE AVE	956	2	2,900	Rigid	Local	None	LITTLE WOODS	1,000	22	Weak	48.5	53.9	51.2	02/12/2015	45.6	50.9	48.3	Poor		2016	PCC - Crack/Joint Sealing	$44,675		
0000179010	2523142	EDGEFIELD DR	EASTGATE AVE	CUL-DE-SAC	688	2	2,171	Rigid	Local	None	LITTLE WOODS	1,000	22	Weak	45.0	77.2	61.1	02/12/2015	42.2	74.1	58.2	Fair		2018	PCC - Crack/Joint Sealing	$35,139		
0000179020	2523428	KINGSWOOD DR	EDGEFIELD DR	WHITMORE PL	243	2	1,197	Rigid	Local	None	LITTLE WOODS	1,000	22	Weak	42.7	87.7	65.2	02/12/2015	40.2	86.2	63.2	Fair		2020	PCC - Crack/Joint Sealing	$20,363		
0000179030	2523429	KINGSWOOD DR	WHITMORE PL	QUEENSWAY DR	254	2	1,042	Rigid	Local	None	LITTLE WOODS	1,000	22	Weak	51.2	43.5	47.4	02/12/2015	48.3	40.9	44.6	Poor		2016	PCC - Crack/Joint Sealing	$16,053		
0000179040	2523431	KINGSWOOD DR	QUEENSWAY DR	RIDGEFIELD DR	256	2	1,072	Rigid	Local	None	LITTLE WOODS	1,000	22	Weak	52.8	68.6	60.7	02/12/2015	49.8	65.1	57.5	Fair		2017	PCC - Crack/Joint Sealing	$16,933		
0000179050	2523432	KINGSWOOD DR	RIDGEFIELD DR	PINEBROOK DR	246	2	1,068	Rigid	Local	None	LITTLE WOODS	1,000	22	Weak	46.1	80.9	63.5	02/12/2015	43.2	78.2	60.7	Fair		2019	PCC - Crack/Joint Sealing	$17,717		
0000179060	2523433	PINEBROOK DR	KINGSWOOD DR	EASTGATE AVE	953	2	3,095	Rigid	Local	None	LITTLE WOODS	1,000	22	Weak	45.7	66.2	56.0	02/12/2015	42.8	62.5	52.7	Poor		2016	PCC - Crack/Joint Sealing	$47,683		
0000179070	2518969	PINEBROOK DR	EASTGATE AVE	KNIGHTWAY DR	1,032	2	3,277	Rigid	Local	None	LITTLE WOODS	1,000	22	Weak	46.3	74.1	60.2	02/12/2015	43.4	70.8	57.1	Fair		2017	PCC - Crack/Joint Sealing	$51,750		
0000179080	2523174	KNIGHTWAY DR	QUEENSWAY DR	RIDGEFIELD DR	258	2	781	Rigid	Local	None	LITTLE WOODS	1,000	22	Weak	30.9	85.0	58.1	02/12/2015	28.6	83.4	56.0	Fair		2017	PCC - Crack/Joint Sealing	$12,336		
0000179090	2523511	KNIGHTWAY DR	RIDGEFIELD DR	PINEBROOK DR	246	2	818	Rigid	Local	None	LITTLE WOODS	1,000	22	Weak	37.8	93.7	65.7	02/12/2015	35.1	93.2	64.2	Fair		2022	PCC - Crack/Joint Sealing	$14,620		
0000179100	2518663	S TAMARON BLVD	I-10 SERVICE RD	W TAMARON BLVD	222	1	533	Rigid	Local	None	LITTLE WOODS	1,000	22	Weak	27.0	83.5	55.3	02/12/2015	24.9	81.3	53.0	Poor		2016	PCC - Crack/Joint Sealing	$8,216		
0000179110	2561982	S TAMARON BLVD	W TAMARON BLVD	I-10 SERVICE RD	221	1	545	Rigid	Local	None	LITTLE WOODS	1,000	22	Weak	45.9	88.1	67.0	02/12/2015	43.0	86.6	64.8	Fair		2021	PCC - Crack/Joint Sealing	$9,505		
0000179120	2561955	W TAMARON BLVD	S TAMARON BLVD	S TAMARON BLVD	40	2	296	Rigid	Local	None	LITTLE WOODS	1,000	22	Weak	39.9	78.3	56.2	02/12/2015	32.6	75.4	54.0	Poor		2016	PCC - Crack/Joint Sealing	$4,558		
0000179130	2523175	W TAMARON BLVD	S TAMARON BLVD	CORNERSTONE BLVD	1,057	2	3,604	Rigid	Local	None	LITTLE WOODS	1,000	22	Weak	38.1	44.7	41.4	02/12/2015	35.6	42.0	38.8	Very Poor		2016	PCC - Full Depth Slab Repair	$276,972		
0000179140	2523434	W TAMARON BLVD	CORNERSTONE BLVD	N TAMARON BLVD	1,003	2	3,488	Rigid	Local	None	LITTLE WOODS	1,000	22	Weak	41.9	64.7	53.3	02/12/2015	39.4	61.0	50.2	Poor		2016	PCC - Crack/Joint Sealing	$53,739		
0000179150	2530573	N TAMARON BLVD	W TAMARON BLVD	DEAD END	152	2	680	Rigid	Local	None	LITTLE WOODS	1,000	22	Weak	33.6	54.2	43.9	02/12/2015	31.2	51.1	41.2	Poor		2016	PCC - Crack/Joint Sealing	$10,469		
0000179160	2518664	E TAMARON BLVD	S TAMARON BLVD & W TAMARON BLVD	CORNERSTONE BLVD	1,052	2	3,655	Rigid	Local	None	LITTLE WOODS	1,000	22	Weak	38.0	61.6	49.8	02/12/2015	35.5	58.1	46.8	Poor		2016	PCC - Crack/Joint Sealing	$56,310		
0000179170	2523172	E TAMARON BLVD	CORNERSTONE BLVD	N TAMARON BLVD	1,018	2	3,431	Rigid	Local	None	LITTLE WOODS	1,000	22	Weak	37.4	65.3	51.4	02/12/2015	34.9	61.6	48.3	Poor		2016	PCC - Crack/Joint Sealing	$52,852		
0000179180	2523436	CORNERSTONE BLVD	W TAMARON BLVD	E TAMARON BLVD	309	2	926	Rigid	Local	None	LITTLE WOODS	1,000	22	Weak	31.8	91.3	61.6	02/12/2015	29.5	90.4	60.0	Fair		2019	PCC - Crack/Joint Sealing	$15,368		
0000179190	2523519	EASTGATE AVE	EDGEFIELD DR	WHITMORE PL	254	2	791	Rigid	Local	None	LITTLE WOODS	1,000	22	Weak	50.3	76.7	63.5	02/12/2015	47.4	73.5	60.5	Fair		2018	PCC - Crack/Joint Sealing	$12,799		
0000179200	2523517	EASTGATE AVE	WHITMORE PL	QUEENSWAY DR	254	2	784	Rigid	Local	None	LITTLE WOODS	1,000	22	Weak	38.2	26.3	32.3	02/12/2015	35.7	24.2	30.0	Very Poor		2016	PCC - Full Depth Slab Repair	$60,246		
0000179210	2523515	EASTGATE AVE	QUEENSWAY DR	RIDGEFIELD DR	254	2	774	Rigid	Local	None	LITTLE WOODS	1,000	22	Weak	52.5	89.3	70.9	02/12/2015	49.6	87.8	68.7	Fair		2022	PCC - Crack/Joint Sealing	$13,830		
0000179220	2523513	EASTGATE AVE	RIDGEFIELD DR	PINEBROOK DR	254	2	784	Rigid	Local	None	LITTLE WOODS	1,000	22	Weak	59.3	84.4	71.9	02/12/2015	55.8	82.2	69.0	Fair		2021	PCC - Crack/Joint Sealing	$13,665		
0000179230	2518666	SHADOW LN	I-10 SERVICE RD	E RENAISSANCE CT	256	1	659	Rigid	Local	None	LITTLE WOODS	1,000	22	Weak	33.5	42.8	48.2	02/11/2015	31.8	59.2	45.2	Poor		2016	PCC - Crack/Joint Sealing	$10,154		
0000179240	2523199	SHADOW LN	E RENAISSANCE CT	I-10 SERVICE RD	253	1	634	Rigid	Local	None	LITTLE WOODS	1,000	22	Weak	24.4	62.8	43.6	02/11/2015	22.3	59.2	40.8	Poor		2016	PCC - Crack/Joint Sealing	$9,762		
0000179250	2523220	W RENAISSANCE CT	SHADOW LN	ASHLAND DR	532	2	1,512	Rigid	Local	None	LITTLE WOODS	1,000	22	Weak	46.3	74.2	60.3	02/11/2015	43.4	70.9	57.2	Fair		2017	PCC - Crack/Joint Sealing	$23,878		
0000179260	2523002	W RENAISSANCE CT	ASHLAND DR	CHANELLE CT	290	2	882	Rigid	Local	None	LITTLE WOODS	1,000	22	Weak	37.5	76.5	57.0	02/11/2015	35.0	73.3	54.2	Poor		2016	PCC - Crack/Joint Sealing	$13,581		
0000179270	2522999	W RENAISSANCE CT	CHANELLE CT	PARLANGE CT	248	2	741	Rigid	Local	None	LITTLE WOODS	1,000	22	Weak	36.4	66.1	51.4	02/11/2015	34.1	62.4	48.3	Poor		2016	PCC - Crack/Joint Sealing	$11,416		
0000179280	2522998	W RENAISSANCE CT	PARLANGE CT	JEANNE CT	172	2	514	Rigid	Local	None	LITTLE WOODS	1,000	22	Weak	32.6	56.3	44.5	02/11/2015	30.2	53.0	41.6	Poor		2016	PCC - Crack/Joint Sealing	$7,925		
0000179290	2522997	W RENAISSANCE CT	JEANNE CT	MC RAVEN CT	260	2	804	Rigid	Local	None	LITTLE WOODS	1,000	22	Weak	34.4	51.1	42.8	02/11/2015	31.9	48.2	40.1	Poor		2016	PCC - Crack/Joint Sealing	$12,390		
0000179300	2523087	W RENAISSANCE CT	MC RAVEN CT	N LAKE CARMEL DR	283	2	836	Rigid	Local	None	LITTLE WOODS	1,000	22	Weak	36.1	53.7	44.9	02/11/2015	33.6	50.7	42.2	Poor		2016	PCC - Crack/Joint Sealing	$12,876		
0000179310	2561984	W RENAISSANCE CT	N LAKE CARMEL DR	END	286	1	661	Rigid	Local	None	LITTLE WOODS	1,000	22	Weak	53.7	84.5	69.1	02/11/2015	50.7	82.4	66.6	Fair		2021	PCC - Crack/Joint Sealing	$11,516		
0000179320	2523439	W RENAISSANCE CT	END	N LAKE CARMEL DR	290	1	682	Rigid	Local	None	LITTLE WOODS	1,000	22	Weak	45.1	71.1	58.1	02/11/2015	42.3	67.7	55.0	Fair		2017	PCC - Crack/Joint Sealing	$10,762		
0000179330	2523202	E RENAISSANCE CT	SHADOW LN	SHADOW LN	38	2	127	Rigid	Local	None	LITTLE WOODS	1,000	22	Weak	29.6	76.6	53.1	02/11/2015	27.4	73.4	50.4	Poor		2016	PCC - Crack/Joint Sealing	$1,958		
0000179340	2518667	E RENAISSANCE CT	SHADOW LN	ASHLAND DR	351	2	1,016	Rigid	Local	None	LITTLE WOODS	1,000	22	Weak	34.7	71.6	53.2	02/11/2015	32.2	68.2	50.2	Poor		2016	PCC - Crack/Joint Sealing	$15,652		
0000179350	2523200	E RENAISSANCE CT	ASHLAND DR	CHANELLE CT	314	2	954	Rigid	Local	None	LITTLE WOODS	1,000	22	Weak	44.0	80.5	62.3	02/11/2015	41.4	77.7	59.6	Fair		2018	PCC - Crack/Joint Sealing	$15,439		
0000179360	2523197	E RENAISSANCE CT	CHANELLE CT	PARLANGE CT	260	2	801	Rigid	Local	None	LITTLE WOODS	1,000	22	Weak	42.5	92.4	67.5	02/11/2015	40.0	91.7	65.9	Fair		2022	PCC - Crack/Joint Sealing	$14,317		
0000179370	2523128	E RENAISSANCE CT	PARLANGE CT	JEANNE CT	306	2	894	Rigid	Local	None	LITTLE WOODS	1,000	22	Weak	38.2	80.7	59.5	02/11/2015	35.7	78.0	56.9	Fair		2017	PCC - Crack/Joint Sealing	$14,115		
0000179380	2523126	E RENAISSANCE CT	JEANNE CT	MC RAVEN CT	287	2	848	Rigid	Local	None	LITTLE WOODS	1,000	22	Weak	31.9	85.0	58.5	02/11/2015	29.6	83.0	56.3	Fair		2017	PCC - Crack/Joint Sealing	$13,394		
0000179390	2523089	E RENAISSANCE CT	MC RAVEN CT	N LAKE CARMEL DR	281	2	807	Rigid	Local	None	LITTLE WOODS	1,000	22	Weak	32.1	48.3	40.2	02/11/2015	29.7	45.4	37.6	Very Poor		2016	PCC - Full Depth Slab Repair	$61,996		
0000179400	2523201	ASHLAND DR	W RENAISSANCE CT	E RENAISSANCE CT	681	2	1,989	Rigid	Local	None	LITTLE WOODS	1,000	22	Weak	55.6	78.7	67.2	02/11/2015	52.4	75.8	64.1	Fair		2019	PCC - Crack/Joint Sealing	$33,002		
0000179410	2523203	ASHLAND DR	E RENAISSANCE CT	WAYSIDE DR	305	2	885	Rigid	Local	None	LITTLE WOODS	1,000	22	Weak	35.5	96.8	66.2	02/11/2015	33.0	96.2	64.6	Fair		2023	PCC - Crack/Joint Sealing	$16,205		
0000179420	2523160	WAYSIDE DR	ASHLAND DR	PARLANGE CT	593	2	1,882	Rigid	Local	None	LITTLE WOODS	1,000	22	Weak	43.0	75.1	59.1	02/11/2015	40.5	71.8	56.2	Fair		2017	PCC - Crack/Joint Sealing	$29,725		
0000179430	2523124	WAYSIDE DR	PARLANGE CT	N LAKE CARMEL DR	873	2	2,698	Rigid	Local	None	LITTLE WOODS	1,000	22	Weak	48.6	95.6	72.1	02/11/2015	45.7	94.8	70.3	Good		2026	PCC - Crack/Joint Sealing	$53,198		
0000179440	2523001	CHANELLE CT	BEAUVOIR CT	W RENAISSANCE CT	230	2	706	Rigid	Local	None	LITTLE WOODS	1,000	22	Weak	33.6	55.8	44.7	02/11/2015	31.2	52.6	41.9	Poor		2016	PCC - Crack/Joint Sealing	$10,882		
0000179450	2523198	CHANELLE CT	W RENAISSANCE CT	E RENAISSANCE CT	669	2	1,969	Rigid	Local	None	LITTLE WOODS	1,000	22	Weak	57.1	94.0	75.6	02/11/2015	53.7	93.4	73.6	Good		2026	PCC - Crack/Joint Sealing	$38,832		
0000179460	2523196	PARLANGE CT	W RENAISSANCE CT	E RENAISSANCE CT	613	2	1,864	Rigid	Local	None	LITTLE WOODS	1,000	22	Weak	40.4	81.4	60.9	02/11/2015	38.0	78.7	58.4	Fair		2018	PCC - Crack/Joint Sealing	$30,174		
0000179470	2523129	PARLANGE CT	E RENAISSANCE CT	WAYSIDE DR	259	2	759	Rigid	Local	None	LITTLE WOODS	1,000	22	Weak	53.1	70.8	62.0	02/11/2015	50.1	67.4	58.8	Fair		2018	PCC - Crack/Joint Sealing	$12,283		
0000179480	2523127	JEANNE CT	W RENAISSANCE CT	E RENAISSANCE CT	639	2	1,852	Rigid	Local	None	LITTLE WOODS	1,000	22	Weak	44.7	75.4	60.1	02/11/2015	42.0	72.1	57.1	Fair		2017	PCC - Crack/Joint Sealing	$29,239		
0000179490	2523125	MC RAVEN CT	W RENAISSANCE CT	E RENAISSANCE CT	702	2	2,166	Rigid	Local	None	LITTLE WOODS	1,000	22	Weak	42.7	61.0	51.9	02/11/2015	40.2	57.5	48.9	Poor		2016	PCC - Crack/Joint Sealing	$33,371		
0000179500	2527561	CARMEL PL	CHATELAIN DR	BEAUVOIR CT	1,119	2	3,751	Rigid	Local	None	LITTLE WOODS	1,000	22	Weak	44.4	71.5	58.0	02/11/2015	41.7	68.1	54.9	Poor		2016	PCC - Crack/Joint Sealing	$57,789		
0000179510	2523000	BEAUVOIR CT	CARMEL PL	CUL-DE-SAC	108	2	333	Rigid	Local	None	LITTLE WOODS	1,000	22	Weak	32.8	88.4	60.6	02/11/2015	30.4	86.9	58.7	Fair		2018	PCC - Crack/Joint Sealing	$5,395		
0000179520	2527560	BEAUVOIR CT	CARMEL PL	CHANELLE CT	284	2	886	Rigid	Local	None	LITTLE WOODS	1,000	22	Weak	22.9	59.7	41.3	02/11/2015	20.9	56.2	38.6	Very Poor		2016	PCC - Full Depth Slab Repair	$68,118		
0000179530	2523085	BEAUVOIR CT	CHANELLE CT	N LAKE CARMEL DR	927	2	2,822	Rigid	Local	None	LITTLE WOODS	1,000	22	Weak	39.2	58.7	49.0	02/11/2015	36.8	55.2	46.0	Poor		2016	PCC - Crack/Joint Sealing	$43,478		
0000179540	2523313	CHATELAIN DR	CARMEL PL	CHATELAIN CT	1,050	2	3,694	Rigid	Local	None	LITTLE WOODS	1,000	22	Weak	47.5	77.1	62.3	02/11/2015	44.6	74.0	59.3	Fair		2018	PCC - Crack/Joint Sealing	$59,784		
0000179550	2523438	N LAKE CARMEL DR	CHATELAIN CT	BEAUVOIR CT	1,083	2	3,180	Rigid	Local	None	LITTLE WOODS	1,000	22	Weak	50.8	75.3	63.1	02/11/2015	47.9	72.0	60.0	Fair		2018	PCC - Crack/Joint Sealing	$51,478		
0000179560	2523086	N LAKE CARMEL DR	BEAUVOIR CT	W RENAISSANCE CT	227	2	695	Rigid	Local	None	LITTLE WOODS	1,000	22	Weak	35.3	55.5	45.4	02/11/2015	32.8	52.3	42.6	Poor		2016	PCC - Crack/Joint Sealing	$10,702		
0000179570	2523088	N LAKE CARMEL DR	W RENAISSANCE CT	E RENAISSANCE CT	640	2	1,945	Rigid	Local	None	LITTLE WOODS	1,000	22	Weak	47.3	79.7	63.5	02/11/2015	44.4	76.9	60.7	Fair		2018	PCC - Crack/Joint Sealing	$31,478		
0000179580	2523123	N LAKE CARMEL DR	E RENAISSANCE CT	WAYSIDE DR	334	2	973	Rigid	Local	None	LITTLE WOODS	1,000	22	Weak	46.1	93.7	69.9	02/11/2015	43.2	93.2	68.2	Fair		2024	PCC - Crack/Joint Sealing	$18,257		
0000179590	2523314	CHATELAIN CT	CUL-DE-SAC	CHATELAIN DR	92	2	505	Rigid	Local	None	LITTLE WOODS	1,000	22	Weak	39.4	88.5	64.0	02/11/2015	37.0	87.0	62.0	Fair		2020	PCC - Crack/Joint Sealing	$8,588		
0000179600	2518690	MAYO RD	I-10 SERVICE RD	ARBOR DR	224	1	490	Composite	Major Collector	Local	LITTLE WOODS	5,000	34	Weak	30.2	91.2	60.7	02/05/2015	27.9	90.2	59.1	Fair		2019	AC - Mill and Overlay	$21,628		
0000179610	2559499	MAYO RD	ARBOR DR	SPRING LAKE DR	1,226	1	2,971	Composite	Major Collector	Local	LITTLE WOODS	5,000	34	Weak	82.4	88.8	85.6	02/05/2015	79.8	87.3	83.6	Good		2026	AC - Mill and Overlay	$155,772		
0000179620	2518694	MAYO RD	SPRING LAKE DR	MORRISON RD	305	1	746	Composite	Major Collector	Local	LITTLE WOODS	5,000	34	Weak	91.7	89.2	90.5	02/05/2015	90.9	87.7	89.3	Excellent		2029	AC - Mill and Overlay	$42,115		
0000179630	2526470	MAYO RD	MORRISON RD	CURRAN RD	1,294	2	4,947	Composite	Major Collector	Local	LITTLE WOODS	5,000	34	Weak	80.9	85.4	83.2	02/05/2015	78.2	83.6	80.9	Good		2024	AC - Mill and Overlay	$246,900		
0000179640	2526358	MAYO RD	CURRAN RD	WALES ST	600	2	2,245	Composite	Major Collector	Local	LITTLE WOODS	5,000	34	Weak	67.4	80.7	74.1	02/05/2015	63.8	78.0	70.9	Good		2021	AC - Mill and Overlay	$104,052		
0000179650	2518691	MAYO RD	WALES ST	HAYNE BLVD	665	2	2,449	Composite	Major Collector	Local	LITTLE WOODS	5,000	34	Weak	86.7	90.1	88.4	02/05/2015	85.1	88.6	86.9	Excellent		2027	AC - Mill and Overlay	$131,637		
0000179660	2559445	MAYO RD	HAYNE BLVD	WALES ST	664	2	2,601	Composite	Major Collector	Local	LITTLE WOODS	5,000	34	Weak	91.4	65.3	78.4	02/05/2015	90.5	61.6	76.1	Good		2025	AC - Mill and Overlay	$133,030		
0000179670	2521735	MAYO RD	WALES ST	CURRAN RD	599	2	2,341	Composite	Major Collector	Local	LITTLE WOODS	5,000	34	Weak	74.7	66.9	70.8	02/05/2015	71.4	63.3	67.4	Fair		2020	AC - Mill and Overlay	$105,829		
0000179680	2559459	MAYO RD	CURRAN RD	MORRISON RD	1,296	2	4,650	Composite	Major Collector	Local	LITTLE WOODS	5,000	34	Weak	82.7	57.8	70.3	02/05/2015	80.2	54.4	67.3	Fair		2021	AC - Mill and Overlay	$215,477		

DRAFT

Stantec

Appendix A RoadMatrix Section Attributes

															Field Measured Conditions				2016 Predicted Conditions									
SectionID	SEGMENTID	Street	From	To	Length (ft)	Lanes	Area (yd^2)	Pavement Type	Functional Class	FHWA Route	Neighborhood	AADT	EGT	Subgrade Strength	RCI	SDI	PCI	PCI Date	RCIYr1	SDIYr1	PCIYr1	PCI Class	Destroyed Road	Need Year (Adjusted)	Need Recommended Rehab (PCI Trigger)	Need Cost (PCI Trigger)	Last Rehab	Last Rehab Date
0000179690	2522116	MAYO RD	MORRISON RD	SPRING LAKE DR	305	1	723	Composite	Major Collector	Local	LITTLE WOODS	5,000	34	Weak	73.7	75.1	74.4	02/05/2015	70.3	71.8	71.1	Good		2021	AC - Mill and Overlay	$33,515		
0000179700	2522118	MAYO RD	SPRING LAKE DR	ARBOR DR	1,203	1	2,615	Composite	Major Collector	Local	LITTLE WOODS	5,000	34	Weak	83.6	69.2	76.4	02/05/2015	81.2	65.7	73.5	Good		2022	AC - Mill and Overlay	$124,191		
0000179710	2522322	MAYO RD	ARBOR DR	I-10 SERVICE RD	225	1	516	Composite	Major Collector	Local	LITTLE WOODS	5,000	34	Weak	78.0	89.8	83.9	02/05/2015	75.0	88.3	81.7	Good		2026	AC - Mill and Overlay	$27,066		
0000179720	2559569	MORRISON RD	DEAD END	TOWNSEND PL	746	1	1,697	Flexible	Local	None	PINES VILLAGE	1,000	18	Weak	61.8	83.0	72.4	02/05/2015	58.6	81.0	69.8	Fair		2021	AC - Mill and Overlay	$78,631		
0000179730	2520684	MORRISON RD	TOWNSEND PL	FLORITA CT	530	1	1,191	Composite	Local	None	PINES VILLAGE	1,000	26	Weak	61.1	69.7	65.4	02/05/2015	57.9	66.6	62.3	Fair		2019	AC - Mill and Overlay	$52,523		
0000179740	2518470	MORRISON RD	FLORITA CT	DOWNMAN RD	244	1	574	Composite	Local	None	PINES VILLAGE	1,000	26	Weak	35.9	67.8	51.9	02/05/2015	33.5	64.6	49.1	Poor		2016	AC - Mill and Overlay	$23,520		
0000179750	2560586	MORRISON RD	DOWNMAN RD	DOWNMAN RD	33	2	213	Flexible	Local	State	PINES VILLAGE	1,000	18	Weak	3.9	67.9	35.9	02/05/2015	2.9	65.0	34.0	Very Poor		2016	AC - Mill and Overlay with Base Repairs	$13,113		
0000179760	2520421	MORRISON RD	DOWNMAN RD	FOCH RD	1,234	2	4,372	Rigid	Minor Arterial	State	PINES VILLAGE	7,500	30	Weak	55.9	49.2	52.6	02/05/2015	52.7	46.3	49.5	Poor		2016	PCC - Joint Repair	$224,267		
0000179770	2520760	MORRISON RD	FOCH RD	MORRISON EXIT	939	2	3,900	Rigid	Minor Arterial	State	PINES VILLAGE	7,500	30	Weak	64.2	55.9	60.1	02/05/2015	60.6	52.7	56.7	Fair		2017	PCC - Joint Repair	$205,036		
0000179780	2520770	MORRISON RD	MORRISON EXIT	MORRISON EXIT	247	2	743	Rigid	Minor Arterial	Local	PINES VILLAGE	7,500	30	Weak	35.0	86.7	60.9	02/05/2015	32.5	85.1	58.8	Fair		2018	PCC - Joint Repair	$40,062		
0000179782	2520772	MORRISON RD	MORRISON EXIT	MORRISON RD RAMP	156	1	366	Rigid	Minor Arterial	Local	LITTLE WOODS	7,500	30	Weak	17.8	27.6	22.7	02/05/2015	16.1	25.5	20.8	Very Poor		2016	PCC - Reconstruction (Arterial/Major Collector)	$176,468		
0000179790	2518940	MORRISON RD	MORRISON RD RAMP	NEW CASTLE ST	174	2	663	Rigid	Minor Arterial	Local	LITTLE WOODS	7,500	30	Weak	50.9	88.1	69.5	02/05/2015	48.0	86.6	67.3	Fair		2021	PCC - Joint Repair	$38,468		
0000179800	2523536	MORRISON RD	NEW CASTLE ST	MARTIN DR	1,294	2	4,621	Composite	Minor Arterial	Local	LITTLE WOODS	7,500	34	Weak	85.3	85.9	85.6	02/05/2015	83.4	84.7	83.8	Good		2026	AC - Mill and Overlay	$242,284		
0000179810	2527130	MORRISON RD	MARTIN DR	COVE DR	1,327	2	5,056	Composite	Minor Arterial	Local	LITTLE WOODS	7,500	34	Weak	64.0	86.5	75.3	02/05/2015	60.4	84.9	72.7	Good		2022	AC - Mill and Overlay	$240,154		
0000179820	2522115	MORRISON RD	COVE DR	MAYO RD	1,207	2	4,482	Composite	Minor Arterial	Local	LITTLE WOODS	7,500	34	Weak	87.1	87.7	87.4	02/05/2015	85.6	86.2	85.9	Excellent		2027	AC - Mill and Overlay	$240,871		
0000179830	2526598	MORRISON RD	MAYO RD	MAYO RD	92	2	352	Composite	Minor Arterial	Local	LITTLE WOODS	7,500	34	Weak	63.6	85.1	74.4	02/05/2015	60.0	83.2	71.6	Good		2022	AC - Mill and Overlay	$16,715		
0000179840	2526977	MORRISON RD	MAYO RD	PRIMROSE DR	1,051	2	3,951	Composite	Minor Arterial	Local	LITTLE WOODS	7,500	34	Weak	31.7	35.4	33.6	02/05/2015	29.4	32.9	31.2	Very Poor		2016	AC - Mill and Overlay with Base Repairs	$243,081		
0000179842	2561793	MORRISON RD	PRIMROSE DR	LAKE WILLOW DR	97	2	343	Composite	Minor Arterial	Local	LITTLE WOODS	7,500	34	Weak	37.8	31.0	34.9	02/05/2015	35.3	29.6	32.5	Very Poor		2016	AC - Mill and Overlay with Base Repairs	$21,112		
0000179850	2561800	MORRISON RD	LAKE WILLOW DR	THORNLEY DR	592	2	2,251	Composite	Minor Arterial	Local	LITTLE WOODS	7,500	34	Weak	26.8	20.9	23.8	02/05/2015	24.5	19.0	21.8	Very Poor		2016	PCC - Reconstruction (Arterial/Major Collector)	$1,084,943		
0000179860	2521157	MORRISON RD	THORNLEY DR	COLONY CT	319	2	1,190	Composite	Minor Arterial	Local	LITTLE WOODS	7,500	34	Weak	28.1	8.2	16.7	02/05/2015	23.0	7.0	15.0	Very Poor		2016	PCC - Reconstruction (Arterial/Major Collector)	$573,693		
0000179870	2521158	MORRISON RD	COLONY CT	WESTHAVEN RD	319	2	1,142	Composite	Minor Arterial	Local	LITTLE WOODS	7,500	34	Weak	28.5	17.6	23.1	02/05/2015	26.4	15.9	21.2	Very Poor		2016	PCC - Reconstruction (Arterial/Major Collector)	$550,612		
0000179880	2527137	MORRISON RD	WESTHAVEN RD	CROWDER BLVD	374	2	1,673	Composite	Minor Arterial	Local	LITTLE WOODS	7,500	34	Weak	42.5	20.6	31.5	02/05/2015	39.8	18.7	29.3	Very Poor		2016	AC - Mill and Overlay with Base Repairs	$102,920		
0000179890	2526801	MORRISON RD	CROWDER BLVD	CROWDER BLVD	102	2	571	Composite	Minor Arterial	Local	LITTLE WOODS	7,500	34	Weak	50.1	56.6	53.4	02/05/2015	47.2	53.3	50.3	Poor		2016	AC - Mill and Overlay	$23,374		
0000179900	2518799	MORRISON RD	CROWDER BLVD	CLARIDGE CT	902	2	3,854	Composite	Minor Arterial	Local	LITTLE WOODS	7,500	34	Weak	33.4	11.4	22.4	02/05/2015	31.0	10.1	20.6	Very Poor		2016	PCC - Reconstruction (Arterial/Major Collector)	$1,857,438		
0000179910	2522103	MORRISON RD	CLARIDGE CT	BENSON CT	292	2	1,252	Composite	Minor Arterial	Local	LITTLE WOODS	7,500	34	Weak	43.4	33.0	38.2	02/05/2015	40.8	30.6	35.7	Very Poor		2016	AC - Mill and Overlay with Base Repairs	$77,057		
0000179920	2522249	MORRISON RD	BENSON CT	BURKE RD	1,222	2	4,498	Composite	Minor Arterial	Local	LITTLE WOODS	7,500	34	Weak	36.1	23.8	30.0	02/05/2015	33.6	21.7	27.7	Very Poor		2016	AC - Mill and Overlay with Base Repairs	$276,786		
0000179930	2521565	MORRISON RD	BURKE RD	BUNDY RD	498	2	2,106	Composite	Minor Arterial	Local	LITTLE WOODS	7,500	34	Weak	39.1	29.4	34.3	02/05/2015	36.6	27.2	31.9	Very Poor		2016	AC - Mill and Overlay with Base Repairs	$129,584		
0000179940	2522553	MORRISON RD	BUNDY RD	BUNDY RD	50	2	278	Rigid	Minor Arterial	Local	LITTLE WOODS	7,500	30	Weak	9.5	87.6	48.6	02/05/2015	8.3	86.1	47.2	Poor		2016	PCC - Joint Repair	$14,282		
0000179950	2518089	MORRISON RD	BUNDY RD	PAVE CHANGE	1,319	2	5,393	Rigid	Minor Arterial	Local	LITTLE WOODS	7,500	30	Weak	38.7	26.9	32.8	02/05/2015	36.2	24.8	30.5	Very Poor		2016	PCC - Full Depth Slab Repair	$414,438		
0000179955	12518089	MORRISON RD	PAVE CHANGE	WEAVER RD	552	2	2,257	Composite	Minor Arterial	Local	LITTLE WOODS	7,500	34	Weak	26.6	30.9	28.8	02/05/2015	24.5	28.6	26.6	Very Poor		2016	AC - Mill and Overlay with Base Repairs	$138,882		
0000179960	2522671	MORRISON RD	WEAVER RD	READ BLVD	1,010	2	3,665	Composite	Minor Arterial	Local	LITTLE WOODS	7,500	34	Weak	35.1	32.2	33.7	02/05/2015	32.6	29.8	31.2	Very Poor		2016	AC - Mill and Overlay with Base Repairs	$225,524		
0000179970	2526157	MORRISON RD	READ BLVD	READ BLVD	87	2	338	Composite	Minor Arterial	Local	LITTLE WOODS	7,500	34	Weak	21.7	65.3	43.5	02/05/2015	19.7	61.6	40.7	Poor		2016	AC - Mill and Overlay	$13,826		
0000179980	2518750	MORRISON RD	READ BLVD	RESTGATE RD	1,127	2	4,370	Composite	Minor Arterial	Local	LITTLE WOODS	7,500	34	Weak	48.2	43.3	45.8	02/05/2015	45.3	40.8	43.1	Poor		2016	AC - Mill and Overlay	$179,000		
0000179990	2526974	MORRISON RD	RESTGATE RD	PAVE CHANGE	201	2	764	Composite	Minor Arterial	Local	LITTLE WOODS	7,500	34	Weak	40.0	57.2	48.6	02/05/2015	37.9	53.8	45.7	Poor		2016	AC - Mill and Overlay	$31,302		
0000179995	12526974	MORRISON RD	PAVE CHANGE	WRIGHT RD	1,414	2	5,376	Rigid	Minor Arterial	Local	LITTLE WOODS	7,500	30	Weak	49.7	58.2	54.0	02/05/2015	46.8	54.7	50.8	Poor		2016	PCC - Joint Repair	$275,758		
0000180000	2526975	MORRISON RD	WRIGHT RD	WRIGHT RD	90	2	380	Rigid	Minor Arterial	Local	LITTLE WOODS	7,500	30	Weak	28.0	48.8	38.4	02/05/2015	25.9	45.9	35.9	Very Poor		2016	PCC - Full Depth Slab Repair	$29,167		
0000180010	2522526	MORRISON RD	WRIGHT RD	FINCHLEY RD	706	2	2,520	Rigid	Minor Arterial	Local	LITTLE WOODS	7,500	30	Weak	49.7	49.4	49.6	02/05/2015	46.8	46.5	46.7	Poor		2016	PCC - Joint Repair	$129,276		
0000180020	2522605	MORRISON RD	FINCHLEY RD	SEVEN OAKS RD	288	2	1,066	Rigid	Minor Arterial	Local	LITTLE WOODS	7,500	30	Weak	49.7	56.5	53.1	02/05/2015	46.8	53.2	50.0	Poor		2016	PCC - Joint Repair	$54,653		
0000180030	2522495	MORRISON RD	SEVEN OAKS RD	CAMBERLEY DR	291	2	1,039	Rigid	Minor Arterial	Local	LITTLE WOODS	7,500	30	Weak	47.6	33.9	40.7	02/05/2015	44.7	31.3	38.0	Very Poor		2016	PCC - Full Depth Slab Repair	$79,833		
0000180040	2527228	MORRISON RD	CAMBERLEY DR	BEACONFIELD DR	755	2	2,770	Rigid	Minor Arterial	Local	LITTLE WOODS	7,500	30	Weak	43.6	44.8	44.2	02/05/2015	41.0	42.0	41.5	Poor		2016	PCC - Joint Repair	$142,076		
0000180050	2522524	MORRISON RD	BEACONFIELD DR	BULLARD AVE	577	2	2,365	Rigid	Minor Arterial	Local	LITTLE WOODS	7,500	30	Weak	47.6	55.5	51.6	02/05/2015	44.7	52.3	48.5	Poor		2016	PCC - Joint Repair	$120,779		
0000180060	2522840	MORRISON RD	BULLARD AVE	BULLARD AVE	99	2	483	Rigid	Minor Arterial	Local	LITTLE WOODS	7,500	30	Weak	28.3	71.7	50.0	02/05/2015	26.2	68.3	47.3	Poor		2016	PCC - Joint Repair	$24,774		
0000180070	2518977	MORRISON RD	BULLARD AVE	STRATHMORE DR	529	2	2,299	Rigid	Major Collector	Local	LITTLE WOODS	5,000	30	Weak	53.0	59.4	56.2	02/05/2015	50.0	55.9	53.0	Poor		2016	PCC - Joint Repair	$117,935		
0000180080	2527288	MORRISON RD	STRATHMORE DR	PAVE CHANGE	837	2	3,006	Rigid	Major Collector	Local	LITTLE WOODS	5,000	30	Weak	53.1	65.5	59.3	02/05/2015	50.1	61.8	56.0	Fair		2017	PCC - Joint Repair	$158,024		
0000180085	12527288	MORRISON RD	PAVE CHANGE	GANNON RD	2,722	2	9,775	Composite	Major Collector	Local	LITTLE WOODS	5,000	34	Weak	67.1	76.1	71.6	02/05/2015	63.5	72.9	68.2	Fair		2020	AC - Mill and Overlay	$441,938		
0000180090	2526446	MORRISON RD	GANNON RD	DEAD END	2,599	2	8,551	Flexible	Local	Local	LITTLE WOODS	1,000	18	Weak	73.5	91.1	82.3	02/05/2015	71.0	89.6	80.3	Good		2025	AC - Mill and Overlay	$437,385		
0000180100	2523084	MORRISON RD	GANNON RD	SANDY COVE DR	943	2	2,723	Rigid	Major Collector	Local	LITTLE WOODS	5,000	30	Weak	53.9	51.5	52.7	02/05/2015	50.9	48.6	49.8	Poor		2016	PCC - Joint Repair	$139,677		
0000180110	2518536	MORRISON RD	SANDY COVE DR	SURF ST	154	2	423	Rigid	Major Collector	Local	LITTLE WOODS	5,000	30	Weak	35.5	26.3	30.9	02/05/2015	33.0	24.2	28.6	Very Poor		2016	PCC - Full Depth Slab Repair	$32,531		
0000180120	2523083	MORRISON RD	SURF ST	DUNE DR	236	2	647	Rigid	Major Collector	Local	LITTLE WOODS	5,000	30	Weak	38.7	49.1	43.9	02/05/2015	36.2	46.2	41.2	Poor		2016	PCC - Joint Repair	$33,191		
0000180130	2522028	MORRISON RD	DUNE DR	PEBBLE DR	236	2	652	Rigid	Major Collector	Local	LITTLE WOODS	5,000	30	Weak	44.9	61.2	53.1	02/05/2015	42.2	57.7	50.0	Poor		2016	PCC - Joint Repair	$33,425		
0000180140	2521769	MORRISON RD	PEBBLE DR	WAVE DR	237	2	682	Rigid	Major Collector	Local	LITTLE WOODS	5,000	30	Weak	50.3	38.0	44.2	02/05/2015	47.4	35.5	41.5	Poor		2016	PCC - Joint Repair	$34,969		
0000180150	2521768	MORRISON RD	WAVE DR	BRANCH DR	236	2	677	Rigid	Major Collector	Local	LITTLE WOODS	5,000	30	Weak	58.2	26.6	42.4	02/05/2015	54.7	24.5	39.6	Very Poor		2016	PCC - Full Depth Slab Repair	$52,032		
0000180160	2530129	MORRISON RD	BRANCH DR	PARRY ST	417	2	1,167	Rigid	Major Collector	Local	LITTLE WOODS	5,000	30	Weak	52.9	42.5	47.7	02/05/2015	49.9	40.0	45.0	Poor		2016	PCC - Joint Repair	$59,862		
0000180170	2530128	MORRISON RD	PARRY ST	JAHNCKE RD	294	2	830	Rigid	Major Collector	Local	LITTLE WOODS	5,000	30	Weak	53.8	46.4	50.1	02/05/2015	50.8	43.5	47.2	Poor		2016	PCC - Joint Repair	$42,560		
0000180180	2527231	MORRISON RD	JAHNCKE RD	E BLUERIDGE CT	394	2	1,163	Rigid	Major Collector	Local	LITTLE WOODS	5,000	30	Weak	39.4	87.3	63.4	02/05/2015	37.0	85.8	61.4	Fair		2019	PCC - Joint Repair	$64,226		
0000180190	2522882	MORRISON RD	E BLUERIDGE CT	W BLUERIDGE CT	271	2	795	Rigid	Major Collector	Local	LITTLE WOODS	5,000	30	Weak	47.0	77.4	62.2	02/05/2015	44.1	74.3	59.2	Fair		2018	PCC - Joint Repair	$42,823		
0000180200	2525628	MORRISON RD	W BLUERIDGE CT	KRISTEN CT	292	2	842	Rigid	Major Collector	Local	LITTLE WOODS	5,000	30	Weak	49.6	62.9	56.3	02/05/2015	46.7	59.4	53.1	Poor		2016	PCC - Joint Repair	$43,164		
0000180210	2518976	MORRISON RD	KRISTEN CT	BULLARD AVE	359	2	1,079	Rigid	Major Collector	Local	LITTLE WOODS	5,000	30	Weak	50.9	60.0	55.5	02/05/2015	48.0	56.5	52.3	Poor		2016	PCC - Joint Repair	$55,320		
0000180220	2522839	MORRISON RD	BULLARD AVE	BULLARD AVE	92	2	317	Rigid	Minor Arterial	Local	LITTLE WOODS	7,500	30	Weak	25.7	42.5	34.1	02/05/2015	23.6	40.0	31.8	Very Poor		2016	PCC - Full Depth Slab Repair	$24,343		
0000180230	2522755	MORRISON RD	MARYWOOD CT	BULLARD AVE	823	2	2,279	Rigid	Minor Arterial	Local	LITTLE WOODS	7,500	30	Weak	38.0	68.3	53.2	02/05/2015	35.5	64.8	50.2	Poor		2016	PCC - Joint Repair	$116,881		
0000180240	2527220	MORRISON RD	MARYWOOD CT	MARYWOOD CT	262	2	756	Rigid	Minor Arterial	Local	LITTLE WOODS	7,500	30	Weak	21.7	28.0	24.9	02/05/2015	19.7	25.9	22.8	Very Poor		2016	PCC - Reconstruction (Arterial/Major Collector)	$364,397		
0000180250	2522494	MORRISON RD	MARYWOOD CT	BERG RD	246	2	696	Rigid	Minor Arterial	Local	LITTLE WOODS	7,500	30	Weak	20.6	40.1	30.4	02/05/2015	18.7	37.7	28.2	Very Poor		2016	PCC - Full Depth Slab Repair	$53,458		
0000180260	2522604	MORRISON RD	BERG RD	MICHIGAN ST	260	2	747	Rigid	Minor Arterial	Local	LITTLE WOODS	7,500	30	Weak	63.6	46.9	55.3	02/05/2015	60.0	44.0	52.0	Poor		2016	PCC - Joint Repair	$38,320		
0000180270	2522603	MORRISON RD	MICHIGAN ST	MERCIER ST	289	2	817	Rigid	Minor Arterial	Local	LITTLE WOODS	7,500	30	Weak	74.0	62.6	68.3	02/05/2015	70.6	59.1	64.9	Fair		2019	PCC - Joint Repair	$45,121		
0000180280	2522602	MORRISON RD	MERCIER ST	MARQUIS ST	289	2	785	Rigid	Minor Arterial	Local	LITTLE WOODS	7,500	30	Weak	63.4	84.9	74.2	02/05/2015	59.8	82.9	71.4	Good		2022	PCC - Joint Repair	$46,680		
0000180290	2522525	MORRISON RD	MARQUIS ST	MACKENZIE ST	291	2	792	Rigid	Minor Arterial	Local	LITTLE WOODS	7,500	30	Weak	79.9	100.0	90.0	02/05/2015	77.1	99.4	88.3	Excellent		2034	PCC - Joint Repair	$63,375		
0000180300	2521972	MORRISON RD	MACKENZIE ST	WRIGHT RD	156	2	432	Rigid	Minor Arterial	Local	LITTLE WOODS	7,500	30	Weak	77.2	43.2	60.2	02/05/2015	74.1	40.7	57.4	Fair		2017	PCC - Joint Repair	$22,700		
0000180310	2518937	MORRISON RD	WRIGHT RD	WRIGHT RD	87	2	375	Rigid	Minor Arterial	Local	LITTLE WOODS	7,500	30	Weak	28.0	42.8	35.4	02/05/2015	25.9	40.3	33.1	Very Poor		2016	PCC - Full Depth Slab Repair	$28,825		
0000180320	2526963	MORRISON RD	WRIGHT RD	LEHIGH ST	415	2	1,196	Rigid	Minor Arterial	Local	LITTLE WOODS	7,500	30	Weak	63.1	85.8	74.5	02/05/2015	59.5	84.1	71.8	Good		2022	PCC - Joint Repair	$71,120		
0000180330	2521969	MORRISON RD	LEHIGH ST	LAFOURCHE ST	363	2	1,011	Rigid	Minor Arterial	Local	LITTLE WOODS	7,500	30	Weak	57.0	64.3	60.7	02/05/2015	53.7	60.7	57.2	Fair		2017	PCC - Joint Repair	$53,140		
0000180340	2527188	MORRISON RD	LAFOURCHE ST	LADY GRAY ST	337	2	920	Rigid	Minor Arterial	Local	LITTLE WOODS	7,500	30	Weak	68.0	62.5	65.3	02/05/2015	64.4	59.0	61.7	Fair		2018	PCC - Joint Repair	$49,577		
0000180350	2522727	MORRISON RD	LADY GRAY ST	LACOMBE ST	261	2	670	Rigid	Minor Arterial	Local	LITTLE WOODS	7,500	30	Weak	52.6	80.8	66.7	02/05/2015	49.6	78.0	63.8	Fair		2019	PCC - Joint Repair	$36,983		
0000180360	2522726	MORRISON RD	LACOMBE ST	FOREST GLEN RD	156	2	375	Rigid	Minor Arterial	Local	LITTLE WOODS	7,500	30	Weak	64.8	47.7	56.3	02/05/2015	61.1	44.8	53.0	Poor		2016	PCC - Joint Repair	$19,223		
0000180370	2522725	MORRISON RD	FOREST GLEN RD	AVALON WY	729	2	1,618	Composite	Minor Arterial	Local	LITTLE WOODS	7,500	34	Weak	53.3	65.1	59.2	02/05/2015	50.3	61.4	55.9	Fair		2017	AC - Mill and Overlay	$67,942		
0000180380	2518749	MORRISON RD	AVALON WY	READ BLVD	471	2	1,181	Composite	Minor Arterial	Local	LITTLE WOODS	7,500	34	Weak	44.6	58.8	51.7	02/05/2015	41.9	55.3	48.6	Poor		2016	AC - Mill and Overlay	$48,377		
0000180390	2526135	MORRISON RD	READ BLVD	READ BLVD	87	2	338	Rigid	Minor Arterial	Local	LITTLE WOODS	7,500	30	Weak	6.0	34.0	20.0	02/05/2015	4.8	31.6	18.2	Very Poor		2016	PCC - Reconstruction (Arterial/Major Collector)	$162,704		
0000180400	2522567	MORRISON RD	READ BLVD	MEANS AVE	261	2	963	Rigid	Minor Arterial	Local	LITTLE WOODS	7,500	30	Weak	58.8	93.8	76.3	02/05/2015	55.3	93.3	74.3	Good		2026	PCC - Joint Repair	$63,249		
0000180410	2522555	MORRISON RD	MEANS AVE	SYMMES AVE	250	2	916	Rigid	Minor Arterial	Local	LITTLE WOODS	7,500	30	Weak	61.0	92.2	76.6	02/05/2015	57.5	91.5	74.5	Good		2025	PCC - Joint Repair	$58,668		
0000180420	2522554	MORRISON RD	SYMMES AVE	HANSBROUGH AVE	250	2	924	Rigid	Minor Arterial	Local	LITTLE WOODS	7,500	30	Weak	63.2	90.4	76.8	02/05/2015	59.6	89.1	74.4	Good		2024	PCC - Joint Repair	$57,771		

DRAFT

Appendix A RoadMatrix Section Attributes

															Field Measured Conditions				2016 Predicted Conditions									
SectionID	SEGMENTID	Street	From	To	Length (ft)	Lanes	Area (yd^2)	Pavement Type	Functional Class	FHWA Route	Neighborhood	AADT	EGT	Subgrade Strength	RCI	SDI	PCI	PCI Date	RCIYr1	SDIYr1	PCIYr1	PCI Class	Destroyed Road	Need Year (Adjusted)	Need Recommended Rehab (PCI Trigger)	Need Cost (PCI Trigger)	Last Rehab	Last Rehab Date
0000180430	2522669	MORRISON RD	HANSBROUGH AVE	WEAVER AVE	250	2	906	Rigid	Minor Arterial	Local	LITTLE WOODS	7,500	30	Weak	74.0	92.8	83.4	02/05/2015	70.6	92.1	81.4	Good		2027	PCC - Joint Repair	$60,980		
0000180440	2522663	MORRISON RD	WEAVER AVE	SHAW AVE	253	2	922	Rigid	Minor Arterial	Local	LITTLE WOODS	7,500	30	Weak	76.4	98.0	87.2	02/05/2015	73.2	97.4	85.3	Excellent		2032	PCC - Joint Repair	$70,203		
0000180442	2522662	MORRISON RD	SHAW AVE	POITEVENT AVE	251	2	878	Rigid	Minor Arterial	Local	LITTLE WOODS	7,500	30	Weak	64.0	100.0	82.0	02/05/2015	60.4	99.4	79.9	Good		2031	PCC - Joint Repair	$65,238		
0000180450	2527153	MORRISON RD	POITEVENT AVE	SHUBRICK ST	368	2	1,286	Rigid	Minor Arterial	Local	LITTLE WOODS	7,500	30	Weak	44.2	86.0	65.1	02/05/2015	41.5	84.3	62.9	Fair		2020	PCC - Joint Repair	$72,783		
0000180460	2522282	MORRISON RD	SHUBRICK ST	TRAPIER AVE	249	2	699	Rigid	Minor Arterial	Local	LITTLE WOODS	7,500	30	Weak	64.0	81.1	72.6	02/05/2015	60.4	78.4	69.4	Fair		2021	PCC - Joint Repair	$40,538		
0000180470	2522281	MORRISON RD	TRAPIER AVE	BREVARD AVE	249	2	693	Rigid	Minor Arterial	Local	LITTLE WOODS	7,500	30	Weak	74.7	90.7	82.7	02/05/2015	71.4	89.6	80.5	Good		2026	PCC - Joint Repair	$45,486		
0000180480	2522280	MORRISON RD	BREVARD AVE	HICKMAN ST	251	2	716	Rigid	Minor Arterial	Local	LITTLE WOODS	7,500	30	Weak	59.4	97.4	78.4	02/05/2015	55.9	96.8	76.4	Good		2029	PCC - Joint Repair	$50,601		
0000180490	2518088	MORRISON RD	HICKMAN ST	VANDERKLOOT AVE	250	2	837	Rigid	Minor Arterial	Local	LITTLE WOODS	7,500	30	Weak	58.6	67.4	63.0	02/05/2015	55.1	63.8	59.5	Fair		2018	PCC - Joint Repair	$45,086		
0000180500	2521566	MORRISON RD	VANDERKLOOT AVE	VANDERKLOOT AVE	51	2	208	Rigid	Minor Arterial	Local	LITTLE WOODS	7,500	30	Weak	11.4	7.0	9.2	02/05/2015	10.1	5.8	8.0	Failure		2016	PCC - Reconstruction (Arterial/Major Collector)	$100,418		
0000180510	2521563	MORRISON RD	VANDERKLOOT AVE	DEVINE AVE	250	2	812	Rigid	Minor Arterial	Local	LITTLE WOODS	7,500	30	Weak	64.1	86.2	75.2	02/05/2015	60.5	84.5	72.5	Good		2022	PCC - Joint Repair	$48,299		
0000180520	2527001	MORRISON RD	DEVINE AVE	BURKE AVE	249	2	694	Rigid	Minor Arterial	Local	LITTLE WOODS	7,500	30	Weak	65.0	81.6	73.3	02/05/2015	61.3	78.9	70.1	Good		2021	PCC - Joint Repair	$40,299		
0000180530	2518337	MORRISON RD	BURKE AVE	HEATHER CT	252	2	696	Rigid	Minor Arterial	Local	LITTLE WOODS	7,500	30	Weak	31.4	57.4	44.4	02/05/2015	29.1	54.0	41.6	Poor		2016	PCC - Joint Repair	$35,716		
0000180540	2522099	MORRISON RD	HEATHER CT	PAVE CHANGE	276	2	681	Rigid	Minor Arterial	Local	LITTLE WOODS	7,500	30	Weak	62.6	88.1	75.4	02/05/2015	59.1	86.6	72.9	Good		2023	PCC - Joint Repair	$41,547		
0000180545	12522099	MORRISON RD	PAVE CHANGE	DARTMOOR DR	339	2	837	Composite	Minor Arterial	Local	LITTLE WOODS	7,500	34	Weak	30.8	32.5	31.7	02/05/2015	28.5	30.1	29.3	Very Poor		2016	AC - Mill and Overlay with Base Repairs	$51,501		
0000180550	2522102	MORRISON RD	DARTMOOR DR	BENSON ST	350	2	935	Composite	Minor Arterial	Local	LITTLE WOODS	7,500	34	Weak	26.1	26.4	26.3	02/05/2015	24.0	24.3	24.2	Very Poor		2016	PCC - Reconstruction (Arterial/Major Collector)	$450,462		
0000180560	2561781	MORRISON RD	BENSON ST	MORRISON CT	701	2	1,791	Composite	Minor Arterial	Local	LITTLE WOODS	7,500	34	Weak	39.1	32.0	35.6	02/05/2015	36.6	29.6	33.1	Very Poor		2016	AC - Mill and Overlay with Base Repairs	$110,229		
0000180570	2518798	MORRISON RD	MORRISON CT	CROWDER BLVD	491	2	1,200	Composite	Minor Arterial	Local	LITTLE WOODS	7,500	34	Weak	36.2	27.0	31.6	02/05/2015	33.7	24.9	29.3	Very Poor		2016	AC - Mill and Overlay with Base Repairs	$73,816		
0000180580	2526804	MORRISON RD	CROWDER BLVD	CROWDER BLVD	102	2	257	Composite	Minor Arterial	Local	LITTLE WOODS	7,500	34	Weak	48.0	60.0	53.0	02/05/2015	43.1	56.5	49.8	Poor		2016	AC - Mill and Overlay	$10,522		
0000180590	2521156	MORRISON RD	CROWDER BLVD	MALVERN DR	922	2	2,655	Composite	Minor Arterial	Local	LITTLE WOODS	7,500	34	Weak	45.3	35.2	40.3	02/05/2015	42.5	32.7	37.6	Very Poor		2016	AC - Mill and Overlay with Base Repairs	$163,585		
0000180600	2521453	MORRISON RD	MALVERN DR	EBBTIDE DR	271	2	808	Composite	Minor Arterial	Local	LITTLE WOODS	7,500	34	Weak	38.6	35.1	35.4	02/05/2015	33.1	32.6	32.9	Very Poor		2016	AC - Mill and Overlay with Base Repairs	$49,731		
0000180610	2522161	MORRISON RD	EBBTIDE DR	LAKE WILLOW DR	413	2	1,335	Composite	Minor Arterial	Local	LITTLE WOODS	7,500	34	Weak	32.7	38.4	35.6	02/05/2015	30.3	35.9	33.1	Very Poor		2016	AC - Mill and Overlay with Base Repairs	$82,164		
0000180620	2522160	MORRISON RD	LAKE WILLOW DR	PRIMROSE DR	91	2	273	Composite	Minor Arterial	Local	LITTLE WOODS	7,500	34	Weak	37.8	31.9	34.9	02/05/2015	35.3	29.6	32.5	Very Poor		2016	AC - Mill and Overlay with Base Repairs	$16,777		
0000180630	2561797	MORRISON RD	PRIMROSE DR	LIGUSTRUM DR	291	2	946	Composite	Minor Arterial	Local	LITTLE WOODS	7,500	34	Weak	40.0	27.9	34.0	02/05/2015	37.6	25.8	31.7	Very Poor		2016	AC - Mill and Overlay with Base Repairs	$58,235		
0000180640	2522157	MORRISON RD	LIGUSTRUM DR	DOGWOOD DR	262	2	764	Composite	Minor Arterial	Local	LITTLE WOODS	7,500	34	Weak	41.9	28.8	35.4	02/05/2015	39.4	26.7	33.1	Very Poor		2016	AC - Mill and Overlay with Base Repairs	$46,982		
0000180650	2527128	MORRISON RD	DOGWOOD DR	EDWARD ST	255	2	732	Composite	Minor Arterial	Local	LITTLE WOODS	7,500	34	Weak	26.3	23.0	24.7	02/05/2015	24.2	21.0	22.6	Very Poor		2016	PCC - Reconstruction (Arterial/Major Collector)	$352,775		
0000180660	2518941	MORRISON RD	EDWARD ST	MAYO RD	252	2	771	Composite	Minor Arterial	Local	LITTLE WOODS	7,500	34	Weak	32.8	29.9	31.4	02/05/2015	30.4	27.7	29.1	Very Poor		2016	AC - Mill and Overlay with Base Repairs	$47,447		
0000180670	2526703	MORRISON RD	MAYO RD	MAYO RD	76	2	236	Composite	Minor Arterial	Local	LITTLE WOODS	7,500	34	Weak	46.1	86.7	66.4	02/05/2015	43.2	85.1	64.2	Fair		2020	AC - Mill and Overlay	$10,670		
0000180680	2522113	MORRISON RD	MAYO RD	FIELDSTON RD	292	2	745	Composite	Minor Arterial	Local	LITTLE WOODS	7,500	34	Weak	43.7	78.3	61.0	02/05/2015	41.1	75.4	58.3	Fair		2018	AC - Mill and Overlay	$32,040		
0000180690	2521980	MORRISON RD	FIELDSTON RD	EASTMORE RD	289	2	698	Composite	Minor Arterial	Local	LITTLE WOODS	7,500	34	Weak	41.9	79.0	60.5	02/05/2015	39.4	76.1	57.8	Fair		2018	AC - Mill and Overlay	$30,042		
0000180700	2521978	MORRISON RD	EASTMORE RD	DALEWOOD RD	289	2	670	Composite	Minor Arterial	Local	LITTLE WOODS	7,500	34	Weak	35.1	82.8	59.0	02/05/2015	32.6	80.3	56.5	Fair		2017	AC - Mill and Overlay	$28,124		
0000180710	2521977	MORRISON RD	DALEWOOD RD	CRESTMONT RD	288	2	678	Composite	Minor Arterial	Local	LITTLE WOODS	7,500	34	Weak	36.1	77.9	57.0	02/05/2015	33.6	74.9	54.3	Poor		2016	AC - Mill and Overlay	$27,788		
0000180720	2527099	MORRISON RD	CRESTMONT RD	SHEFFIELD ST	435	2	1,049	Composite	Minor Arterial	Local	LITTLE WOODS	7,500	34	Weak	39.1	87.8	63.5	02/05/2015	36.6	86.3	61.5	Fair		2019	AC - Mill and Overlay	$46,284		
0000180730	2527104	MORRISON RD	SHEFFIELD ST	MARTIN DR	948	2	2,183	Composite	Minor Arterial	Local	LITTLE WOODS	7,500	34	Weak	50.4	81.7	66.1	02/05/2015	47.5	79.1	63.3	Fair		2019	AC - Mill and Overlay	$96,269		
0000180740	2521308	MORRISON RD	MARTIN DR	NEWCASTLE ST	1,289	2	2,955	Composite	Minor Arterial	Local	LITTLE WOODS	7,500	34	Weak	46.3	82.7	64.5	02/05/2015	43.4	80.2	61.8	Fair		2019	AC - Mill and Overlay	$130,326		
0000180750	2520769	MORRISON RD	NEWCASTLE ST	PAVE CHANGE	580	1	1,635	Composite	Minor Arterial	Local	LITTLE WOODS	7,500	34	Weak	61.5	85.1	73.3	02/05/2015	58.0	83.2	70.6	Good		2022	AC - Mill and Overlay	$77,662		
0000180755	12520769	MORRISON RD	PAVE CHANGE	MORRISON EXIT	108	1	304	Rigid	Minor Arterial	Local	LITTLE WOODS	7,500	30	Weak	41.6	69.8	55.7	02/05/2015	39.2	66.3	52.8	Poor		2016	PCC - Joint Repair	$15,615		
0000180760	2527444	MORRISON RD	MORRISON EXIT	SUFFOLK DR	634	2	2,182	Rigid	Minor Arterial	State	PINES VILLAGE	7,500	30	Weak	60.0	89.0	74.5	02/05/2015	56.5	87.5	72.0	Good		2023	PCC - Joint Repair	$133,054		
0000180770	2520761	MORRISON RD	SUFFOLK DR	FOCH RD	158	2	798	Rigid	Minor Arterial	State	PINES VILLAGE	7,500	30	Weak	47.5	84.1	65.8	02/05/2015	44.6	81.8	63.2	Fair		2020	PCC - Joint Repair	$45,186		
0000180780	2520419	MORRISON RD	FOCH RD	CHIMNEY WOOD LN	191	2	746	Rigid	Minor Arterial	State	PINES VILLAGE	7,500	30	Weak	54.8	57.3	56.0	02/05/2015	51.7	53.7	52.7	Poor		2016	PCC - Joint Repair	$38,240		
0000180790	2560605	MORRISON RD	CHIMNEY WOOD LN	CHIMNEY WOOD LN	28	2	100	Rigid	Minor Arterial	State	PINES VILLAGE	7,500	30	Weak	79.7	77.5	48.6	02/05/2015	17.8	74.4	46.1	Poor		2016	PCC - Joint Repair	$5,129		
0000180800	2523406	MORRISON RD	CHIMNEY WOOD LN	BEAU ST	318	2	1,121	Rigid	Minor Arterial	State	PINES VILLAGE	7,500	30	Weak	61.2	92.7	77.0	02/05/2015	57.7	92.0	74.9	Good		2025	PCC - Joint Repair	$71,813		
0000180810	2520420	MORRISON RD	BEAU ST	W LAVERNE ST	173	2	600	Rigid	Minor Arterial	State	PINES VILLAGE	7,500	30	Weak	57.8	84.3	71.1	02/05/2015	54.4	82.1	68.3	Fair		2021	PCC - Joint Repair	$34,838		
0000180820	2520690	MORRISON RD	W LAVERNE ST	ALABAMA ST	275	2	985	Rigid	Minor Arterial	State	PINES VILLAGE	7,500	30	Weak	51.3	93.3	72.3	02/05/2015	48.4	92.6	70.5	Good		2025	PCC - Joint Repair	$63,102		
0000180830	2560849	MORRISON RD	ALABAMA ST	DOWNMAN RD	287	2	1,045	Rigid	Minor Arterial	State	LITTLE WOODS	7,500	30	Weak	28.4	44.0	36.2	02/05/2015	26.3	41.4	33.9	Very Poor		2016	PCC - Full Depth Slab Repair	$80,328		
0000180840	2518469	MORRISON RD	DOWNMAN RD	SEABROOK PL	440	1	1,080	Composite	Local	None	PINES VILLAGE	1,000	26	Weak	43.0	64.9	54.0	02/05/2015	40.6	61.6	51.1	Poor		2016	AC - Mill and Overlay	$44,256		
0000180850	2520686	MORRISON RD	SEABROOK PL	TOWNSEND PL	332	1	786	Composite	Local	None	PINES VILLAGE	1,000	26	Weak	54.6	70.5	62.6	02/05/2015	51.7	67.4	59.6	Fair		2018	AC - Mill and Overlay	$33,814		
0000180860	2523532	MORRISON RD	TOWNSEND PL	DEAD END	742	1	1,378	Flexible	Local	None	PINES VILLAGE	1,000	18	Weak	58.6	70.3	64.5	02/05/2015	55.0	67.5	61.3	Fair		2018	AC - Mill and Overlay	$59,285		
0000180870	2560608	MORRISON RD	MORRISON RD	I-10 ONRAMP	94	2	331	Rigid	Minor Arterial	Unknown	PINES VILLAGE	7,500	30	Weak	64.1	84.5	74.3	02/05/2015	60.5	82.4	71.5	Good		2022	PCC - Joint Repair	$19,688		
0000180880	2559552	MORRISON RD RAMP	I-10 ONRAMP	MORRISON RD	155	1	422	Rigid	Minor Arterial	None	LITTLE WOODS	7,500	30	Weak	16.9	29.7	23.3	02/06/2015	15.3	27.5	21.4	Very Poor		2016	PCC - Reconstruction (Arterial/Major Collector)	$203,621		
0000180890	2559550	MORRISON RD RAMP	MORRISON EXIT	I-10 ONRAMP	182		376	Unknown/Undefined	Minor Arterial	Unknown	LITTLE WOODS			Weak								No Data						
0000180900	2561679	READ BLVD RAMP	READ BLVD	I-10 E ONRAMP	225	1	605	Rigid	Minor Arterial	Local	READ BLVD EAST	7,500	30	Weak	46.4	79.7	63.1	02/10/2015	43.5	76.9	60.2	Fair		2018	PCC - Joint Repair	$32,590		
0000180910	2559042	BULLARD AVE RAMP	BULLARD AVE	I-10 E ONRAMP	199	1	530	Rigid	Minor Arterial	Local	READ BLVD EAST	7,500	30	Weak	54.8	80.0	67.4	02/12/2015	51.7	77.2	64.5	Fair		2020	PCC - Joint Repair	$29,981		
0000180920	2529851	LEVY DR	BULLARD AVE	DEAD END	1,213	2	7,034	Rigid	Local	None	READ BLVD EAST	1,000	22	Weak	51.2	39.7	45.5	02/09/2015	48.3	37.3	42.8	Poor		2016	PCC - Crack/Joint Sealing	$108,364		
0000180930	2525393	MCKENDALL PL	END	MIDPOINT DR	522	2	2,178	Rigid	Local	None	READ BLVD EAST	1,000	22	Weak	44.0	79.6	61.8	02/12/2015	41.4	76.8	59.1	Fair		2018	PCC - Crack/Joint Sealing	$35,260		
0000180940	2523369	BEAVER DR	MIDPOINT DR	NOTAWAY LN	279	2	968	Rigid	Local	None	READ BLVD EAST	1,000	22	Weak	36.2	83.6	59.9	02/12/2015	33.7	81.2	57.5	Fair		2017	PCC - Crack/Joint Sealing	$15,279		
0000180950	2523370	BEAVER DR	NOTAWAY LN	ASPHODEL DR	274	2	798	Rigid	Local	None	READ BLVD EAST	1,000	22	Weak	41.4	76.6	59.0	02/12/2015	39.0	73.4	56.2	Fair		2017	PCC - Crack/Joint Sealing	$12,596		
0000180960	2523371	ASPHODEL DR	BEAVER DR	OAK ALY	559	2	1,925	Rigid	Local	None	READ BLVD EAST	1,000	22	Weak	40.9	36.2	38.6	02/12/2015	38.5	33.7	36.1	Very Poor		2016	PCC - Full Depth Slab Repair	$147,959		
0000180970	2523372	OAK ALY	ASPHODEL DR	FERNLEY DR	270	2	781	Rigid	Local	None	READ BLVD EAST	1,000	22	Weak	35.7	77.1	56.4	02/12/2015	33.2	74.0	53.6	Poor		2016	PCC - Crack/Joint Sealing	$12,025		
0000180980	2523373	STILLWATER DR	FERNLEY DR	WAVERLY DR	276	2	1,014	Rigid	Local	None	READ BLVD EAST	1,000	22	Weak	51.9	87.7	69.8	02/12/2015	49.0	86.2	67.6	Fair		2021	PCC - Crack/Joint Sealing	$17,666		
0000180990	2523374	STILLWATER DR	WAVERLY DR	WINROCK DR	1,592	2	5,038	Rigid	Local	None	READ BLVD EAST	1,000	22	Weak	51.1	68.6	59.9	02/12/2015	48.2	65.1	56.7	Fair		2017	PCC - Crack/Joint Sealing	$79,551		
0000181000	2523375	STILLWATER DR	WINROCK DR	LAKE FOREST BLVD	276	2	1,265	Rigid	Local	None	READ BLVD EAST	1,000	22	Weak	65.6	95.7	80.7	02/12/2015	61.9	95.0	78.5	Good		2028	PCC - Crack/Joint Sealing	$26,210		
0000181010	2522911	LOUIS PRIMA W DR	LAKE FOREST BLVD	LOUIS PRIMA E DR	1,720	2	5,170	Rigid	Local	None	READ BLVD EAST	1,000	22	Weak	44.1	45.0	44.6	02/09/2015	41.4	42.2	41.8	Poor		2016	PCC - Crack/Joint Sealing	$79,641		
0000181020	2523378	LOUIS PRIMA E DR	LAKE FOREST BLVD	LOUIS PRIMA W DR	1,658	2	5,228	Rigid	Local	None	READ BLVD EAST	1,000	22	Weak	41.8	43.1	42.5	02/09/2015	39.3	40.6	40.0	Poor		2016	PCC - Crack/Joint Sealing	$80,545		
0000181030	2523353	MIDPOINT DR	BEAVER DR	BULLARD AVE	1,116	2	3,367	Rigid	Local	None	READ BLVD EAST	1,000	22	Weak	46.3	60.1	53.2	02/12/2015	43.4	56.6	50.0	Poor		2016	PCC - Crack/Joint Sealing	$51,864		
0000181040	2523355	NOTAWAY LN	BEAVER DR	BULLARD AVE	1,113	2	3,341	Rigid	Local	None	READ BLVD EAST	1,000	22	Weak	41.9	82.3	62.1	02/12/2015	39.4	79.7	59.6	Fair		2018	PCC - Crack/Joint Sealing	$54,084		
0000181050	2522631	FERNLEY DR	STILLWATER DR	OAK ALY	563	2	1,797	Rigid	Local	None	READ BLVD EAST	1,000	22	Weak	43.8	60.6	52.2	02/12/2015	41.2	57.1	49.2	Poor		2016	PCC - Crack/Joint Sealing	$27,688		
0000181060	2522630	FERNLEY DR	OAK ALY	BULLARD AVE	545	2	1,629	Rigid	Local	None	READ BLVD EAST	1,000	22	Weak	54.9	80.8	67.9	02/12/2015	51.8	78.0	64.9	Fair		2020	PCC - Crack/Joint Sealing	$27,701		
0000181070	2522634	WAVERLY DR	STILLWATER DR	BULLARD AVE	1,112	2	3,195	Rigid	Local	None	READ BLVD EAST	1,000	22	Weak	49.7	58.5	54.1	02/12/2015	46.8	55.0	50.9	Poor		2016	PCC - Crack/Joint Sealing	$49,223		
0000181080	2523377	WINROCK DR	STILLWATER DR	BULLARD AVE	1,112	2	3,368	Rigid	Local	None	READ BLVD EAST	1,000	22	Weak	47.9	70.0	59.0	02/12/2015	45.0	66.5	55.8	Fair		2017	PCC - Crack/Joint Sealing	$53,185		
0000181090	2526272	TANNER S DAVIS DR	BULLARD AVE	ZENO PL	676	2	2,108	Rigid	Local	None	READ BLVD EAST	1,000	22	Weak	41.3	32.8	37.1	02/12/2015	38.9	30.4	34.7	Very Poor		2016	PCC - Full Depth Slab Repair	$161,962		
0000181100	2526266	ZENO PL	TANNER S DAVIS DR	CAMPBELL LN	301	2	913	Rigid	Local	None	READ BLVD EAST	1,000	22	Weak	33.2	74.3	53.8	02/12/2015	30.8	71.0	50.9	Poor		2016	PCC - Crack/Joint Sealing	$14,065		
0000181110	2526267	ZENO PL	CAMPBELL LN	MELVIN PL	229	2	724	Rigid	Local	None	READ BLVD EAST	1,000	22	Weak	46.3	67.6	57.0	02/12/2015	43.4	64.0	53.7	Poor		2016	PCC - Crack/Joint Sealing	$11,161		
0000181120	2526271	CAMPBELL LN	BULLARD AVE	ZENO PL	664	2	1,999	Rigid	Local	None	READ BLVD EAST	1,000	22	Weak	62.3	74.4	68.4	02/12/2015	58.8	71.1	65.0	Fair		2019	PCC - Crack/Joint Sealing	$33,158		
0000181130	2526273	MELVIN PL	BULLARD AVE	ZENO PL	753	2	2,262	Rigid	Local	None	READ BLVD EAST	1,000	22	Weak	57.4	66.2	61.8	02/12/2015	54.0	62.5	58.3	Fair		2018	PCC - Crack/Joint Sealing	$36,617		
0000181140	2526379	S EASTERLYN CIR	BULLARD AVE	EASTERLYN CIR	931	2	2,913	Rigid	Local	None	READ BLVD EAST	1,000	22	Weak	38.2	52.9	45.6	02/12/2015	35.7	49.9	42.8	Poor		2016	PCC - Crack/Joint Sealing	$44,877		
0000181150	2526838	EASTERLYN CIR	S EASTERLYN CIR	MAXINE DR	285	2	904	Rigid	Local	None	READ BLVD EAST	1,000	22	Weak	42.3	58.1	50.2	02/12/2015	39.8	54.6	47.2	Poor		2016	PCC - Crack/Joint Sealing	$13,923		
0000181160	2526381	EASTERLYN CIR	MAXINE DR	N EASTERLYN CIR	289	2	1,033	Rigid	Local	None	READ BLVD EAST	1,000	22	Weak	42.4	85.1	63.8	02/12/2015	39.9	83.2	61.6	Fair		2019	PCC - Crack/Joint Sealing	$17,132		
0000181170	2526425	MAXINE DR	BULLARD AVE	EASTERLYN CIR	795	2	2,397	Rigid	Local	None	READ BLVD EAST	1,000	22	Weak	44.9	88.2	66.6	02/12/2015	42.2	86.7	64.5	Fair		2021	PCC - Crack/Joint Sealing	$41,786		
0000181180	2526380	N EASTERLYN CIR	BULLARD AVE	EASTERLYN CIR	720	2	2,178	Rigid	Local	None	READ BLVD EAST	1,000	22	Weak	42.5	41.6	42.1	02/12/2015	40.0	39.2	39.6	Very Poor		2016	PCC - Full Depth Slab Repair	$167,401		

DRAFT

															Field Measured Conditions				2016 Predicted Conditions									
SectionID	SEGMENTID	Street	From	To	Length (ft)	Lanes	Area (yd^2)	Pavement Type	Functional Class	FHWA Route	Neighborhood	AADT	EGT	Subgrade Strength	RCI	SDI	PCI	PCI Date	RCIYr1	SDIYr1	PCIYr1	PCI Class	Destroyed Road	Need Year (Adjusted)	Need Recommended Rehab (PCI Trigger)	Need Cost (PCI Trigger)	Last Rehab	Last Rehab Date
0000181190	2561818	MIDPOINT DR	BULLARD AVE	W ST ANDREWS CIR	183		411	Unknown/Undefined	Private	None	READ BLVD EAST	1,000		Weak								No Data						
0000181200	2561824	MIDPOINT DR	W ST ANDREWS CIR	BULLARD AVE	183		413	Unknown/Undefined	Private	None	READ BLVD EAST	1,000		Weak								No Data						
0000181210	2526268	LONGVIEW DR	W ST ANDREWS CIR	PAR FOUR DR	274		836	Unknown/Undefined	Private	None	READ BLVD EAST	1,000		Weak								No Data						
0000181220	2526269	LONGVIEW DR	PAR FOUR DR	E ST ANDREWS CIR	273		827	Unknown/Undefined	Private	None	READ BLVD EAST	1,000		Weak								No Data						
0000181230	2526426	PAR FOUR DR	S ST ANDREWS CIR	LONGVIEW DR	647		2,016	Unknown/Undefined	Private	None	READ BLVD EAST	1,000		Weak								No Data						
0000181240	2526372	W ST ANDREWS CIR	S ST ANDREWS CIR	LONGVIEW DR	514		1,579	Unknown/Undefined	Private	None	READ BLVD EAST	1,000		Weak								No Data						
0000181250	2526371	W ST ANDREWS CIR	LONGVIEW DR	MIDPOINT DR	58		182	Unknown/Undefined	Private	None	READ BLVD EAST	1,000		Weak								No Data						
0000181260	2561820	W ST ANDREWS CIR	MIDPOINT DR	MIDPOINT DR	35		149	Unknown/Undefined	Private	None	READ BLVD EAST	1,000		Weak								No Data						
0000181270	2526378	W ST ANDREWS CIR	MIDPOINT DR	N ST ANDREWS CIR	202		626	Unknown/Undefined	Private	None	READ BLVD EAST	1,000		Weak								No Data						
0000181280	2526377	N ST ANDREWS CIR	W ST ANDREWS CIR	E ST ANDREWS CIR	527		1,592	Unknown/Undefined	Private	None	READ BLVD EAST	1,000		Weak								No Data						
0000181290	2526373	S ST ANDREWS CIR	W ST ANDREWS CIR	PAR FOUR DR	419		1,278	Unknown/Undefined	Private	None	READ BLVD EAST	1,000		Weak								No Data						
0000181300	2526374	S ST ANDREWS CIR	PAR FOUR DR	E ST ANDREWS CIR	351		1,047	Unknown/Undefined	Private	None	READ BLVD EAST	1,000		Weak								No Data						
0000181310	2526375	E ST ANDREWS CIR	S ST ANDREWS CIR	LONGVIEW DR	564		1,759	Unknown/Undefined	Private	None	READ BLVD EAST	1,000		Weak								No Data						
0000181320	2526376	E ST ANDREWS CIR	LONGVIEW DR	N ST ANDREWS CIR	301		946	Unknown/Undefined	Private	None	READ BLVD EAST	1,000		Weak								No Data						
0000181330	2523231	LOUIS PRIMA CT	LAKE FOREST BLVD	CUL-DE-SAC	402	2	1,210	Rigid	Local	None	READ BLVD EAST	1,000	22	Weak	16.4	80.9	48.7	02/09/2015	14.8	78.2	46.5	Poor		2016	PCC - Crack/Joint Sealing	$18,641		
0000181340	2530102	W FOREST PARK CT	DWYER RD	BLUE ASH DR	424	2	1,539	Rigid	Local	None	READ BLVD EAST	1,000	22	Weak	43.1	88.5	65.8	02/09/2015	40.6	87.0	63.8	Fair		2020	PCC - Crack/Joint Sealing	$26,165		
0000181350	2530105	N FOREST PARK CT	BLUE ASH DR	CUL-DE-SAC	244	2	750	Rigid	Local	None	READ BLVD EAST	1,000	22	Weak	44.2	94.7	69.5	02/09/2015	41.5	93.9	67.7	Fair		2024	PCC - Crack/Joint Sealing	$14,076		
0000181360	2530104	BLUE ASH DR	CUL-DE-SAC	N FOREST PARK CT	329	2	995	Rigid	Local	None	READ BLVD EAST	1,000	22	Weak	38.1	100.0	68.1	02/09/2015	33.6	99.4	66.5	Fair		2025	PCC - Crack/Joint Sealing	$19,152		
0000181370	2518954	S PARKWOOD CT	WRIGHT RD	E PARKWOOD CT	1,077	2	3,396	Rigid	Local	None	READ BLVD EAST	1,000	22	Weak	66.0	79.1	72.6	02/12/2015	62.3	76.3	69.3	Fair		2021	PCC - Crack/Joint Sealing	$59,195		
0000181380	2523350	E PARKWOOD CT	S PARKWOOD CT	N PARKWOOD CT	255	2	948	Rigid	Local	None	READ BLVD EAST	1,000	22	Weak	54.5	67.0	60.8	02/12/2015	51.4	63.4	57.4	Fair		2017	PCC - Crack/Joint Sealing	$14,970		
0000181390	2518953	N PARKWOOD CT	WRIGHT RD	E PARKWOOD CT	1,043	2	3,327	Rigid	Local	None	READ BLVD EAST	1,000	22	Weak	63.9	60.0	62.0	02/12/2015	60.3	56.5	58.4	Fair		2018	PCC - Crack/Joint Sealing	$53,853		
0000181400	2523241	S IDLEWOOD CT	WRIGHT RD	E IDLEWOOD CT	939	2	2,808	Rigid	Local	None	READ BLVD EAST	1,000	22	Weak	57.9	61.8	59.9	02/12/2015	53.7	58.3	56.0	Fair		2017	PCC - Crack/Joint Sealing	$44,334		
0000181410	2523384	E IDLEWOOD CT	S IDLEWOOD CT	WOODVINE LN	263	2	974	Rigid	Local	None	READ BLVD EAST	1,000	22	Weak	42.3	92.3	67.3	02/12/2015	39.8	91.6	65.7	Fair		2022	PCC - Crack/Joint Sealing	$17,395		
0000181420	2523236	E IDLEWOOD CT	WOODVINE LN	IVY LN	269	2	778	Rigid	Local	None	READ BLVD EAST	1,000	22	Weak	49.7	94.3	72.0	02/12/2015	46.8	93.6	70.2	Good		2025	PCC - Crack/Joint Sealing	$14,968		
0000181430	2523385	E IDLEWOOD CT	IVY LN	N IDLEWOOD CT	264	2	843	Rigid	Local	None	READ BLVD EAST	1,000	22	Weak	45.6	84.7	65.2	02/12/2015	42.8	82.6	62.7	Fair		2019	PCC - Crack/Joint Sealing	$13,986		
0000181440	2518952	WOODVINE LN	WRIGHT RD	E IDLEWOOD CT	825	2	2,512	Rigid	Local	None	READ BLVD EAST	1,000	22	Weak	48.7	89.4	69.1	02/06/2015	45.8	87.9	66.9	Fair		2022	PCC - Crack/Joint Sealing	$44,873		
0000181450	2523235	IVY LN	WRIGHT RD	E IDLEWOOD CT	705	2	2,308	Rigid	Local	None	READ BLVD EAST	1,000	22	Weak	47.4	49.0	48.2	02/12/2015	44.5	46.1	45.3	Poor		2016	PCC - Crack/Joint Sealing	$35,563		
0000181460	2518929	N IDLEWOOD CT	WRIGHT RD	E IDLEWOOD CT	620	2	2,021	Rigid	Local	None	READ BLVD EAST	1,000	22	Weak	40.8	61.6	51.2	02/12/2015	38.4	58.1	48.3	Poor		2016	PCC - Crack/Joint Sealing	$31,128		
0000181470	2525199	FOXCROFT DR	LAKE FOREST BLVD	WINCHESTER PARK DR	483	2	1,455	Rigid	Local	None	READ BLVD EAST	1,000	22	Weak	51.4	69.5	60.5	02/09/2015	48.5	66.0	57.3	Fair		2017	PCC - Crack/Joint Sealing	$22,983		
0000181480	2522912	WINCHESTER PARK DR	WRIGHT RD	FOXCROFT DR	906	2	2,726	Rigid	Local	None	READ BLVD EAST	1,000	22	Weak	46.7	48.1	47.4	02/09/2015	43.8	45.2	44.5	Poor		2016	PCC - Crack/Joint Sealing	$41,996		
0000181490	2527748	WINCHESTER PARK DR	FOXCROFT DR	I-10 SERVICE RD	2,863	2	8,745	Rigid	Local	None	READ BLVD EAST	1,000	22	Weak	39.8	39.1	39.5	02/09/2015	37.4	36.6	37.0	Very Poor		2016	PCC - Full Depth Slab Repair	$671,994		
0000181500	2562338	WRIGHT RD RAMP	WRIGHT RD	LAKE FOREST BLVD	92	1	160	Rigid	Major Collector	None	READ BLVD EAST	5,000	30	Weak	44.5	97.4	71.0	02/09/2015	41.8	96.8	69.3	Fair		2026	PCC - Joint Repair	$10,491		
0000181510	2562218	NATURE CENTER DR	END	READ BLVD	1,069	1	2,916	Flexible	Local	None	WEST LAKE FOREST	1,000	18	Weak	75.5	57.6	66.6	02/09/2015	73.1	53.9	63.5	Fair		2019	AC - Mill and Overlay	$128,620		
0000181520	2562509	NATURE CENTER DR	READ BLVD	END OF ONEWAY	215	1	600	Composite	Local	None	READ BLVD EAST	1,000	26	Weak	29.4	34.4	31.9	02/09/2015	27.4	32.1	29.8	Very Poor		2016	AC - Mill and Overlay with Base Repairs	$36,925		
0000181530	2519009	NATURE CENTER DR	END OF ONEWAY	START OF ONEWAY	3,187	2	9,005	Composite	Local	None	READ BLVD EAST	1,000	26	Weak	38.8	6.5	22.7	02/09/2015	36.6	5.0	20.8	Very Poor		2016	PCC - Reconstruction (Minor Collector/Local)	$4,340,466		
0000181540	2527060	NATURE CENTER DR	START OF ONEWAY	LAKE FOREST BLVD	122	1	285	Composite	Local	None	READ BLVD EAST	1,000	26	Weak	56.3	79.1	67.7	02/09/2015	53.2	76.6	64.9	Fair		2020	AC - Mill and Overlay	$12,900		
0000181550	2559465	WATERFORD BLVD	LAKE FOREST BLVD	KENSINGTON BLVD	1,354	1	3,051	Rigid	Local	None	READ BLVD EAST	1,000	22	Weak	46.8	42.6	44.7	02/09/2015	43.9	40.1	42.0	Poor		2016	PCC - Crack/Joint Sealing	$47,003		
0000181560	2559450	WATERFORD BLVD	KENSINGTON BLVD	LAKE FOREST BLVD	1,340	1	3,034	Rigid	Local	None	READ BLVD EAST	1,000	22	Weak	59.0	62.7	60.9	02/09/2015	55.5	59.1	57.3	Fair		2017	PCC - Crack/Joint Sealing	$47,915		
0000181570	2526931	NATURE CENTER DR	LAKE FOREST BLVD	END OF ONEWAY	119	1	285	Flexible	Local	None	READ BLVD EAST	1,000	18	Weak	37.5	75.8	56.7	02/09/2015	31.0	73.5	52.3	Poor		2016	AC - Mill and Overlay	$11,687		
0000181580	2562510	NATURE CENTER DR	START OF ONEWAY	READ BLVD	232	1	635	Flexible	Local	None	READ BLVD EAST	1,000	18	Weak	34.4	17.4	25.9	02/09/2015	27.5	13.7	20.6	Very Poor		2016	AC - Reconstruction (Minor Collector/Local)	$181,721		
0000181590	2518886	NATURE CENTER DR	READ BLVD	END	1,070	1	3,949	Flexible	Local	None	WEST LAKE FOREST	1,000	18	Weak	55.5	54.2	54.9	02/09/2015	51.7	50.3	51.0	Poor		2016	AC - Mill and Overlay	$144,139		
0000181600	2559469	KENSINGTON BLVD	LAKE FOREST BLVD	WATERFORD BLVD	1,549	1	3,671	Rigid	Local	None	READ BLVD EAST	1,000	22	Weak	40.3	60.5	50.4	02/09/2015	37.9	57.0	47.5	Poor		2016	PCC - Crack/Joint Sealing	$56,556		
0000181602	2518895	KENSINGTON BLVD	WATERFORD BLVD	WATERFORD BLVD	40	1	107	Rigid	Local	None	READ BLVD EAST	1,000	22	Weak	61.2	100.0	80.6	02/09/2015	57.7	99.4	78.6	Good		2031	PCC - Crack/Joint Sealing	$2,380		
0000181610	2519014	KENSINGTON BLVD	WATERFORD BLVD	WRIGHT RD	433	1	1,016	Rigid	Local	None	READ BLVD EAST	1,000	22	Weak	55.0	44.6	49.8	02/09/2015	51.9	41.9	46.9	Poor		2016	PCC - Crack/Joint Sealing	$15,654		
0000181620	2522906	KENSINGTON BLVD	WRIGHT RD	WATERFORD BLVD	432	1	1,003	Rigid	Local	None	READ BLVD EAST	1,000	22	Weak	41.1	57.9	49.5	02/09/2015	38.7	54.5	46.6	Poor		2016	PCC - Crack/Joint Sealing	$15,455		
0000181622	2530354	KENSINGTON BLVD	WATERFORD BLVD	WATERFORD BLVD	40	1	94	Rigid	Local	None	READ BLVD EAST	1,000	22	Weak	30.3	71.0	50.7	02/09/2015	28.0	67.6	47.8	Poor		2016	PCC - Crack/Joint Sealing	$1,474		
0000181630	2519018	KENSINGTON BLVD	WATERFORD BLVD	LAKE FOREST BLVD	1,605	1	3,736	Rigid	Local	None	READ BLVD EAST	1,000	22	Weak	40.4	53.6	47.0	02/09/2015	38.0	50.6	44.3	Poor		2016	PCC - Crack/Joint Sealing	$57,558		
0000181640	2559451	KENSINGTON BLVD CDS	KENSINGTON BLVD	KENSINGTON BLVD	247	2	592	Rigid	Local	None	READ BLVD EAST	1,000	22	Weak	27.3	55.3	41.3	02/09/2015	25.2	52.1	38.7	Very Poor		2016	PCC - Full Depth Slab Repair	$45,509		
0000181650	2559476	DEER PARK BLVD	LAKE FOREST BLVD	E DEER PARK BLVD	945	1	2,138	Rigid	Local	None	READ BLVD EAST	1,000	22	Weak	51.9	71.6	61.8	02/09/2015	49.0	68.2	58.6	Fair		2018	PCC - Crack/Joint Sealing	$34,601		
0000181660	2559461	DEER PARK BLVD	W DEER PARK BLVD	LAKE FOREST BLVD	924	1	2,070	Rigid	Local	None	READ BLVD EAST	1,000	22	Weak	53.8	68.9	61.4	02/09/2015	50.8	65.4	58.1	Fair		2017	PCC - Crack/Joint Sealing	$32,684		
0000181670	2527739	W DEER PARK BLVD	DEER PARK BLVD	W DEER PARK BLVD	97	2	292	Rigid	Local	None	READ BLVD EAST	1,000	22	Weak	31.3	48.6	40.0	02/09/2015	29.0	45.7	37.4	Very Poor		2016	PCC - Full Depth Slab Repair	$22,439		
0000181680	2523383	W DEER PARK BLVD	W DEER PARK BLVD	DEER TRL	898	2	2,652	Rigid	Local	None	READ BLVD EAST	1,000	22	Weak	52.4	32.6	42.5	02/09/2015	49.5	30.2	39.9	Very Poor		2016	PCC - Full Depth Slab Repair	$203,799		
0000181690	2523380	DEER PARK BLVD	W DEER PARK BLVD	DEER PARK BLVD	40	2	287	Rigid	Local	None	READ BLVD EAST	1,000	22	Weak	41.3	93.6	67.5	02/09/2015	38.9	93.1	66.0	Fair		2023	PCC - Crack/Joint Sealing	$5,258		
0000181700	2527745	E DEER PARK BLVD	DEER PARK BLVD	DEER PARK BLVD	107	2	336	Rigid	Local	None	READ BLVD EAST	1,000	22	Weak	41.8	99.3	70.6	02/09/2015	39.3	98.7	69.0	Fair		2026	PCC - Crack/Joint Sealing	$6,622		
0000181710	2523382	E DEER PARK BLVD	DEER PARK BLVD	DEER TRL	899	2	2,851	Rigid	Local	None	READ BLVD EAST	1,000	22	Weak	49.8	59.6	54.7	02/09/2015	46.9	56.1	51.5	Poor		2016	PCC - Crack/Joint Sealing	$43,918		
0000181720	2518539	DEER TRL	CUL-DE-SAC	W DEER PARK BLVD	123	2	376	Rigid	Local	None	READ BLVD EAST	1,000	22	Weak	14.6	72.5	43.6	02/09/2015	13.1	69.1	41.1	Poor		2016	PCC - Crack/Joint Sealing	$5,794		
0000181730	2518724	DEER TRL	W DEER PARK BLVD	E DEER PARK BLVD	276	2	875	Rigid	Local	None	READ BLVD EAST	1,000	22	Weak	40.5	49.4	45.0	02/09/2015	38.1	46.5	42.3	Poor		2016	PCC - Crack/Joint Sealing	$13,483		
0000181740	2518723	DEER TRL	E DEER PARK BLVD	CUL-DE-SAC	125	2	367	Rigid	Local	None	READ BLVD EAST	1,000	22	Weak	29.3	0.0	14.7	02/09/2015	27.1	0.0	13.6	Very Poor		2016	PCC - Reconstruction (Minor Collector/Local)	$176,896		
0000181750	2522904	W HARDY ST	S HARDY ST	CHAUCER ST	285	2	983	Rigid	Local	None	READ BLVD EAST	1,000	22	Weak	54.2	60.2	57.2	02/09/2015	51.1	56.7	53.9	Poor		2016	PCC - Crack/Joint Sealing	$15,142		
0000181760	2523387	W HARDY ST	CHAUCER ST	N HARDY ST	285	2	855	Rigid	Local	None	READ BLVD EAST	1,000	22	Weak	50.8	43.7	47.3	02/09/2015	47.9	41.1	44.5	Poor		2016	PCC - Crack/Joint Sealing	$13,177		
0000181770	2522899	N HARDY ST	W HARDY ST	WRIGHT RD	1,035	2	3,225	Rigid	Local	None	READ BLVD EAST	1,000	22	Weak	44.5	49.4	47.0	02/09/2015	41.8	46.5	44.2	Poor		2016	PCC - Crack/Joint Sealing	$49,677		
0000181780	2522900	CHAUCER ST	W HARDY ST	WRIGHT RD	1,017	2	3,078	Rigid	Local	None	READ BLVD EAST	1,000	22	Weak	49.7	60.1	54.9	02/09/2015	46.8	56.6	51.7	Poor		2016	PCC - Crack/Joint Sealing	$47,421		
0000181790	2523386	S HARDY ST	W HARDY ST	WRIGHT RD	1,012	2	3,172	Rigid	Local	None	READ BLVD EAST	1,000	22	Weak	49.7	33.4	41.6	02/09/2015	46.8	31.0	38.9	Very Poor		2016	PCC - Full Depth Slab Repair	$243,758		
0000181800	2526456	LAKE FOREST BLVD	MAYO RD	RICKERT DR	429	1	1,026	Rigid	Major Collector	Local	WEST LAKE FOREST	5,000	30	Weak	50.5	83.6	67.1	02/06/2015	47.6	81.2	64.4	Fair		2020	PCC - Joint Repair	$58,100		
0000181810	2522344	LAKE FOREST BLVD	PARC BRITTANY BLVD & RICKERT DR	HOLLEY LN	276	1	609	Rigid	Major Collector	Local	WEST LAKE FOREST	5,000	30	Weak	50.2	90.7	70.5	02/06/2015	47.3	89.6	68.5	Fair		2022	PCC - Joint Repair	$36,224		
0000181820	2522346	LAKE FOREST BLVD	HOLLEY LN	SAMOVAR DR	258	1	617	Rigid	Major Collector	Local	WEST LAKE FOREST	5,000	30	Weak	46.0	93.1	69.6	02/06/2015	43.1	92.4	67.8	Fair		2023	PCC - Joint Repair	$37,645		
0000181830	2522482	LAKE FOREST BLVD	SAMOVAR DR	BENTLEY DR	271	1	649	Rigid	Major Collector	Local	WEST LAKE FOREST	5,000	30	Weak	38.0	64.9	51.5	02/06/2015	35.5	61.2	48.4	Poor		2016	PCC - Joint Repair	$33,311		
0000181840	2522484	LAKE FOREST BLVD	BENTLEY DR	CHRISTIAN LN	444	1	1,119	Rigid	Major Collector	Local	WEST LAKE FOREST	5,000	30	Weak	30.8	54.4	42.6	02/06/2015	28.5	51.3	39.9	Very Poor		2016	PCC - Full Depth Slab Repair	$85,980		
0000181850	2523484	LAKE FOREST BLVD	CHRISTIAN LN	WENTWORTH DR	256	1	569	Rigid	Major Collector	Local	WEST LAKE FOREST	5,000	30	Weak	49.8	84.2	67.0	02/06/2015	46.9	82.0	64.5	Fair		2020	PCC - Joint Repair	$32,208		
0000181860	2522479	LAKE FOREST BLVD	WENTWORTH DR	SANDHURST DR	251	1	607	Rigid	Major Collector	Local	WEST LAKE FOREST	5,000	30	Weak	43.4	86.8	65.1	02/06/2015	40.8	85.3	63.1	Fair		2020	PCC - Joint Repair	$34,341		
0000181870	2522505	LAKE FOREST BLVD	SANDHURST DR	CROWDER BLVD	814	1	2,277	Rigid	Major Collector	Local	WEST LAKE FOREST	5,000	30	Weak	35.2	74.3	54.8	02/06/2015	32.7	71.0	51.9	Poor		2016	PCC - Joint Repair	$116,812		
0000181880	2559543	LAKE FOREST BLVD	CROWDER BLVD	GLOUSTER RD	2,065	2	7,737	Rigid	Minor Arterial	Local	WEST LAKE FOREST	7,500	30	Weak	44.6	66.8	55.7	02/06/2015	41.9	63.2	52.6	Poor		2016	PCC - Joint Repair	$396,833		
0000181890	2522578	LAKE FOREST BLVD	CINDY PL & GLOUSTER RD	EDENBORO RD	580	2	2,146	Rigid	Minor Arterial	Local	WEST LAKE FOREST	7,500	30	Weak	47.5	78.9	63.2	02/06/2015	44.6	76.0	60.3	Fair		2018	PCC - Joint Repair	$115,643		
0000181900	2526758	LAKE FOREST BLVD	EDENBORO RD	BUNDY RD	262	2	988	Rigid	Minor Arterial	Local	WEST LAKE FOREST	7,500	30	Weak	31.0	85.5	58.3	02/06/2015	28.7	83.7	56.2	Fair		2017	PCC - Joint Repair	$51,960		
0000181910	2522580	LAKE FOREST BLVD	BUNDY RD	BUNDY RD	82	2	352	Rigid	Minor Arterial	Local	WEST LAKE FOREST	7,500	30	Weak	13.0	82.6	47.8	02/06/2015	11.6	80.1	45.9	Poor		2016	PCC - Joint Repair	$18,060		
0000181920	2559534	LAKE FOREST BLVD	BUNDY RD	PLAZA DR	1,027	2	3,555	Rigid	Minor Arterial	Local	WEST LAKE FOREST	7,500	30	Weak	34.1	79.9	57.0	02/06/2015	31.7	77.1	54.4	Poor		2016	PCC - Joint Repair	$182,317		
0000181930	2527055	LAKE FOREST BLVD	PLAZA DR	PAVE CHANGE	573	2	2,291	Rigid	Minor Arterial	Local	WEST LAKE FOREST	7,500	30	Weak	38.4	91.3	64.9	02/06/2015	35.9	90.4	63.2	Fair		2021	PCC - Joint Repair	$132,936		
0000181935	12527055	LAKE FOREST BLVD	PAVE CHANGE	READ BLVD	1,721	2	6,880	Composite	Minor Arterial	Local	WEST LAKE FOREST	7,500	26	Weak	57.3	57.4	57.4	02/06/2015	53.9	54.0	54.0	Poor		2016	AC - Mill and Overlay	$281,807		

DRAFT

Appendix A RoadMatrix Section Attributes

															Field Measured Conditions				2016 Predicted Conditions									
SectionID	SEGMENTID	Street	From	To	Length (ft)	Lanes	Area (yd^2)	Pavement Type	Functional Class	FHWA Route	Neighborhood	AADT	EGT	Subgrade Strength	RCI	SDI	PCI	PCI Date	RCIYr1	SDIYr1	PCIYr1	PCI Class	Destroyed Road	Need Year (Adjusted)	Need Recommended Rehab (PCI Trigger)	Need Cost (PCI Trigger)	Last Rehab	Last Rehab Date
0000181940	2559529	LAKE FOREST BLVD	READ BLVD	DEER PARK BLVD	1,552	1	4,211	Rigid	Minor Arterial	Local	READ BLVD EAST	7,500	30	Weak	47.1	88.0	67.6	02/06/2015	44.2	86.5	65.4	Fair		2021	PCC - Joint Repair	$244,375		
0000181950	2522909	LAKE FOREST BLVD	DEER PARK BLVD	DEER PARK BLVD	40	1	103	Rigid	Minor Arterial	Local	READ BLVD EAST	7,500	30	Weak	66.4	100.0	83.2	02/06/2015	62.8	99.4	81.1	Good		2032	PCC - Joint Repair	$7,868		
0000181960	2518891	LAKE FOREST BLVD	DEER PARK BLVD	KENSINGTON BLVD	847	1	2,110	Rigid	Minor Arterial	Local	READ BLVD EAST	7,500	30	Weak	51.2	86.7	69.0	02/06/2015	48.3	85.1	66.7	Fair		2021	PCC - Joint Repair	$122,446		
0000181970	2530355	LAKE FOREST BLVD	KENSINGTON BLVD	KENSINGTON BLVD	40	1	105	Rigid	Minor Arterial	Local	READ BLVD EAST	7,500	30	Weak	62.2	92.9	77.6	02/06/2015	58.7	92.2	75.5	Good		2026	PCC - Joint Repair	$6,887		
0000181980	2522916	LAKE FOREST BLVD	KENSINGTON BLVD	WATERFORD BLVD	430	1	993	Rigid	Minor Arterial	Local	READ BLVD EAST	7,500	30	Weak	41.1	84.1	62.6	02/06/2015	38.7	81.8	60.3	Fair		2019	PCC - Joint Repair	$54,867		
0000181990	2522918	LAKE FOREST BLVD	WATERFORD BLVD	WATERFORD BLVD	37	1	99	Rigid	Minor Arterial	Local	READ BLVD EAST	7,500	30	Weak	45.9	78.2	62.1	02/06/2015	43.0	75.2	59.1	Fair		2018	PCC - Joint Repair	$5,317		
0000182000	2519016	LAKE FOREST BLVD	WATERFORD BLVD	WRIGHT RD	875	1	2,485	Rigid	Minor Arterial	Local	READ BLVD EAST	7,500	30	Weak	49.6	92.4	71.0	02/06/2015	46.7	91.7	69.2	Fair		2024	PCC - Joint Repair	$155,295		
0000182010	2518951	LAKE FOREST BLVD	WRIGHT RD	WRIGHT RD	84	1	372	Rigid	Minor Arterial	Local	READ BLVD EAST	7,500	30	Weak	44.5	95.0	69.8	02/06/2015	41.8	94.2	68.0	Fair		2024	PCC - Joint Repair	$23,240		
0000182020	2522915	LAKE FOREST BLVD	WRIGHT RD	FOXCROFT DR	742	1	2,604	Rigid	Minor Arterial	Local	READ BLVD EAST	7,500	30	Weak	53.2	100.0	76.6	02/06/2015	50.2	99.4	74.8	Good		2030	PCC - Joint Repair	$188,687		
0000182030	2523232	LAKE FOREST BLVD	FOXCROFT DR	STILLWATER DR	507	1	1,329	Rigid	Minor Arterial	Local	READ BLVD EAST	7,500	30	Weak	38.1	90.6	64.4	02/06/2015	35.6	89.4	62.5	Fair		2020	PCC - Joint Repair	$75,267		
0000182040	2523233	LAKE FOREST BLVD	STILLWATER DR	BULLARD AVE	1,099	1	3,023	Rigid	Minor Arterial	Local	READ BLVD EAST	7,500	30	Weak	49.5	75.1	62.3	02/06/2015	46.8	71.8	59.2	Fair		2018	PCC - Joint Repair	$162,926		
0000182050	2527032	LAKE FOREST BLVD	BULLARD AVE	BULLARD AVE	89	1	368	Rigid	Minor Arterial	Local	READ BLVD EAST	7,500	30	Weak	27.0	80.3	53.7	02/06/2015	24.9	77.5	51.2	Poor		2016	PCC - Joint Repair	$18,886		
0000182060	2527034	LAKE FOREST BLVD	BULLARD AVE	EASTOVER DR	2,432	1	6,083	Rigid	Minor Arterial	Local	READ BLVD EAST	7,500	30	Weak	41.8	72.2	57.0	02/06/2015	39.3	68.8	54.1	Poor		2016	PCC - Joint Repair	$311,986		
0000182070	2523244	LAKE FOREST BLVD	EASTOVER DR	EASTOVER DR	54	1	276	Rigid	Minor Arterial	Local	READ BLVD EAST	7,500	30	Weak	71.2	73.0	72.1	02/06/2015	67.8	69.6	68.7	Fair		2020	PCC - Joint Repair	$15,601		
0000182080	2524958	LAKE FOREST BLVD	EASTOVER DR	PAVE CHANGE	1,274	1	2,623	Rigid	Minor Arterial	Local	READ BLVD EAST	7,500	30	Weak	55.5	67.8	61.7	02/06/2015	52.3	64.2	58.3	Fair		2018	PCC - Joint Repair	$141,347		
0000182085	12524958	LAKE FOREST BLVD	PAVE CHANGE	END OF ONEWAY	322	1	663	Composite	Minor Arterial	Local	READ BLVD EAST	7,500	34	Weak	31.3	36.9	34.1	02/06/2015	29.0	34.4	31.7	Very Poor		2016	AC - Mill and Overlay with Base Repairs	$40,795		
0000182090	2518731	LAKE FOREST BLVD	END OF ONEWAY	PARIS RD	441	2	1,687	Composite	Minor Arterial	Local	READ BLVD EAST	7,500	34	Weak	32.9	37.4	34.2	02/06/2015	30.5	37.0	33.8	Very Poor		2016	AC - Mill and Overlay with Base Repairs	$103,809		
0000182100	2525360	LAKE FOREST BLVD	PARIS RD	I-510 S ONRAMP	678	2	2,374	Composite	Minor Arterial	Local	READ BLVD EAST	7,500	34	Weak	68.7	27.2	47.0	02/06/2015	63.1	25.1	44.1	Poor		2016	AC - Mill and Overlay	$97,228		
0000182110	2527256	LAKE FOREST BLVD	I-510 S ONRAMP	SIX FLAGS PKWY	233	2	790	Composite	Minor Arterial	Local	READ BLVD EAST	7,500	34	Weak	42.3	37.2	39.8	02/06/2015	39.8	34.7	37.3	Very Poor		2016	AC - Mill and Overlay with Base Repairs	$48,589		
0000182120	2527015	SIX FLAGS PKWY	LAKE FOREST BLVD	I-510 N ONRAMP	462	2	2,070	Composite	Minor Arterial	Local	VILLAGE DE LEST	7,500	34	Weak	58.4	51.5	56.0	02/06/2015	77.6	48.6	63.1	Fair		2019	AC - Mill and Overlay	$91,295		
0000182130	2527305	SIX FLAGS PKWY	I-510 N ONRAMP	I-510 SERVICE RD E	612	2	2,479	Composite	Minor Arterial	Local	VILLAGE DE LEST	7,500	34	Weak	74.7	49.1	61.9	02/06/2015	71.4	46.2	58.8	Fair		2018	AC - Mill and Overlay	$106,692		
0000182140	2512887	SIX FLAGS PKWY	I-510 SERVICE RD E	PAVE CHANGE	124	2	468	Composite	Minor Arterial	Local	VILLAGE DE LEST	7,500	34	Weak	33.9	55.2	44.6	02/06/2015	31.5	52.0	41.8	Poor		2016	AC - Mill and Overlay	$19,187		
0000182141	12512887	SIX FLAGS PKWY	PAVE CHANGE	MICHOUD BLVD	2,384	2	9,006	Rigid	Minor Arterial	Local	VILLAGE DE LEST	7,500	30	Weak	45.0	72.4	58.7	02/06/2015	42.2	69.0	55.6	Fair		2017	PCC - Joint Repair	$473,487		
0000182142	2559193	SIX FLAGS PKWY	MICHOUD BLVD	PAVE CHANGE	2,448	2	9,191	Rigid	Minor Arterial	Local	VILLAGE DE LEST	7,500	30	Weak	42.2	74.4	58.3	02/06/2015	39.7	71.1	55.4	Fair		2017	PCC - Joint Repair	$483,195		
0000182144	12559193	SIX FLAGS PKWY	PAVE CHANGE	I-510 SERVICE RD E	107	2	402	Composite	Minor Arterial	Local	VILLAGE DE LEST	7,500	34	Weak	29.7	40.6	35.2	02/06/2015	27.5	38.2	32.9	Very Poor		2016	AC - Mill and Overlay with Base Repairs	$24,722		
0000182150	2525578	SIX FLAGS PKWY	I-510 SERVICE RD E	I-510 SERVICE RD E	585	2	1,937	Composite	Minor Arterial	Local	VILLAGE DE LEST	7,500	34	Weak	67.1	39.2	53.2	02/06/2015	63.5	36.8	50.2	Poor		2016	AC - Mill and Overlay	$79,338		
0000182160	2527304	SIX FLAGS PKWY	I-510 SERVICE RD E	LAKE FOREST BLVD	421	2	1,649	Composite	Minor Arterial	Local	VILLAGE DE LEST	7,500	34	Weak	73.2	47.3	60.3	02/06/2015	69.8	44.4	57.1	Fair		2017	AC - Mill and Overlay	$69,225		
0000182170	2525575	LAKE FOREST BLVD	LAKE FOREST BLVD	I-510 S ONRAMP	274	2	1,228	Composite	Minor Arterial	Local	READ BLVD EAST	7,500	34	Weak	64.6	47.9	56.3	02/06/2015	61.0	45.0	53.0	Poor		2016	AC - Mill and Overlay	$50,279		
0000182180	2527323	LAKE FOREST BLVD	I-510 S ONRAMP	PARIS RD	702	2	2,933	Composite	Minor Arterial	Local	READ BLVD EAST	7,500	34	Weak	65.1	33.4	49.3	02/06/2015	61.4	31.0	46.2	Poor		2016	AC - Mill and Overlay	$120,124		
0000182190	2527433	LAKE FOREST BLVD	START OF ONEWAY	PAVE CHANGE	328	1	796	Composite	Minor Arterial	Local	READ BLVD EAST	7,500	34	Weak	26.7	29.3	28.0	02/06/2015	24.6	27.1	25.9	Very Poor		2016	AC - Mill and Overlay with Base Repairs	$48,978		
0000182195	12527433	LAKE FOREST BLVD	PAVE CHANGE	EASTOVER DR	1,220	1	2,961	Rigid	Minor Arterial	Local	READ BLVD EAST	7,500	30	Weak	51.1	71.3	61.2	02/06/2015	48.2	67.9	58.1	Fair		2017	PCC - Joint Repair	$155,646		
0000182200	2518730	LAKE FOREST BLVD	EASTOVER DR	EASTOVER DR	54	1	265	Rigid	Minor Arterial	Local	READ BLVD EAST	7,500	30	Weak	42.6	86.3	64.5	02/06/2015	40.1	84.7	62.4	Fair		2020	PCC - Joint Repair	$14,997		
0000182210	2526776	LAKE FOREST BLVD	EASTOVER DR	BULLARD AVE	2,497	1	6,542	Rigid	Minor Arterial	Local	READ BLVD EAST	7,500	30	Weak	40.1	66.2	53.2	02/06/2015	37.7	62.5	50.1	Poor		2016	PCC - Joint Repair	$335,551		
0000182220	2526774	LAKE FOREST BLVD	BULLARD AVE	BULLARD AVE	89	2	371	Rigid	Minor Arterial	Local	READ BLVD EAST	7,500	30	Weak	22.3	86.1	54.2	02/06/2015	20.3	84.4	52.4	Poor		2016	PCC - Joint Repair	$19,023		
0000182230	2518728	LAKE FOREST BLVD	BULLARD AVE	LOUIS PRIMA E DR	557	1	1,620	Rigid	Minor Arterial	Local	READ BLVD EAST	7,500	30	Weak	48.2	65.8	57.0	02/06/2015	45.3	62.1	53.7	Poor		2016	PCC - Joint Repair	$83,103		
0000182240	2518727	LAKE FOREST BLVD	LOUIS PRIMA E DR	LOUIS PRIMA CT	275	1	642	Rigid	Minor Arterial	Local	READ BLVD EAST	7,500	30	Weak	53.4	71.8	62.6	02/06/2015	50.4	68.4	59.4	Fair		2018	PCC - Joint Repair	$34,614		
0000182250	2518726	LAKE FOREST BLVD	LOUIS PRIMA CT	LOUIS PRIMA W DR	276	1	646	Rigid	Minor Arterial	Local	READ BLVD EAST	7,500	30	Weak	61.1	63.8	62.5	02/06/2015	57.6	60.2	58.9	Fair		2018	PCC - Joint Repair	$34,805		
0000182260	2518189	LAKE FOREST BLVD	LOUIS PRIMA W DR	FOXCROFT DR	499	1	1,277	Rigid	Minor Arterial	Local	READ BLVD EAST	7,500	30	Weak	39.2	61.6	50.4	02/06/2015	36.8	58.1	47.5	Poor		2016	PCC - Joint Repair	$65,521		
0000182270	2518950	LAKE FOREST BLVD	FOXCROFT DR	WRIGHT RD	780	1	2,455	Rigid	Minor Arterial	Local	READ BLVD EAST	7,500	30	Weak	50.5	49.7	50.1	02/09/2015	47.6	46.8	47.2	Poor		2016	PCC - Joint Repair	$125,931		
0000182280	2518188	LAKE FOREST BLVD	WRIGHT RD	WRIGHT RD	85	1	359	Rigid	Minor Arterial	Local	READ BLVD EAST	7,500	30	Weak	39.0	83.5	61.3	02/06/2015	36.5	81.1	58.8	Fair		2018	PCC - Joint Repair	$19,358		
0000182290	2561685	LAKE FOREST BLVD	WRIGHT RD	WATERFORD BLVD	800	1	2,049	Rigid	Minor Arterial	Local	READ BLVD EAST	7,500	30	Weak	38.7	60.1	49.4	02/06/2015	36.2	56.6	46.4	Poor		2016	PCC - Joint Repair	$103,539		
0000182300	2518187	LAKE FOREST BLVD	WATERFORD BLVD	WATERFORD BLVD	39	1	112	Rigid	Minor Arterial	Local	READ BLVD EAST	7,500	30	Weak	53.3	96.5	74.9	02/06/2015	50.3	95.9	73.1	Good		2027	PCC - Joint Repair	$7,522		
0000182310	2518896	LAKE FOREST BLVD	WATERFORD BLVD	KENSINGTON BLVD	431	1	975	Rigid	Minor Arterial	Local	READ BLVD EAST	7,500	30	Weak	43.6	58.9	51.3	02/06/2015	41.0	55.4	48.2	Poor		2016	PCC - Joint Repair	$50,032		
0000182320	2518186	LAKE FOREST BLVD	KENSINGTON BLVD	KENSINGTON BLVD	39	1	106	Rigid	Minor Arterial	Local	READ BLVD EAST	7,500	30	Weak	52.9	95.3	74.1	02/06/2015	49.9	94.5	72.2	Good		2026	PCC - Joint Repair	$6,952		
0000182330	2526725	LAKE FOREST BLVD	KENSINGTON BLVD	DEER PARK BLVD	841	1	1,903	Rigid	Minor Arterial	Local	READ BLVD EAST	7,500	30	Weak	44.8	82.0	63.4	02/06/2015	42.0	79.4	60.7	Fair		2019	PCC - Joint Repair	$105,087		
0000182340	2518704	LAKE FOREST BLVD	DEER PARK BLVD	DEER PARK BLVD	40	1	121	Rigid	Minor Arterial	Local	READ BLVD EAST	7,500	30	Weak	60.3	74.2	67.3	02/06/2015	56.8	70.9	63.9	Fair		2019	PCC - Joint Repair	$6,659		
0000182350	2518800	LAKE FOREST BLVD	DEER PARK BLVD	READ BLVD	1,592	1	4,180	Rigid	Minor Arterial	Local	READ BLVD EAST	7,500	30	Weak	39.3	69.6	54.5	02/06/2015	36.8	66.1	51.5	Poor		2016	PCC - Joint Repair	$214,391		
0000182360	2559532	LAKE FOREST BLVD	READ BLVD	PAVE CHANGE	1,716	2	5,993	Composite	Minor Arterial	Local	WEST LAKE FOREST	7,500	34	Weak	54.7	64.5	59.6	02/06/2015	51.6	60.9	56.3	Fair		2017	AC - Mill and Overlay	$251,590		
0000182365	12559532	LAKE FOREST BLVD	PAVE CHANGE	PLAZA DR	550	2	1,921	Rigid	Minor Arterial	Local	WEST LAKE FOREST	7,500	30	Weak	33.4	72.1	52.8	02/06/2015	31.0	68.7	49.9	Poor		2016	PCC - Joint Repair	$98,519		
0000182370	2518052	LAKE FOREST BLVD	PLAZA DR	BUNDY RD	1,057	2	3,656	Rigid	Minor Arterial	Local	WEST LAKE FOREST	7,500	30	Weak	39.7	68.5	54.1	02/06/2015	37.3	65.0	51.2	Poor		2016	PCC - Joint Repair	$187,520		
0000182380	2526476	LAKE FOREST BLVD	BUNDY RD	BUNDY RD	82	2	344	Rigid	Minor Arterial	Local	WEST LAKE FOREST	7,500	30	Weak	19.3	67.6	43.5	02/06/2015	17.5	64.0	40.8	Poor		2016	PCC - Joint Repair	$17,633		
0000182390	2526597	LAKE FOREST BLVD	BUNDY RD	EDENBORO RD	240	2	935	Rigid	Minor Arterial	Local	WEST LAKE FOREST	7,500	30	Weak	34.0	73.8	53.9	02/06/2015	31.6	70.4	51.0	Poor		2016	PCC - Joint Repair	$47,968		
0000182400	2518050	LAKE FOREST BLVD	EDENBORO RD	TARA LN	231	2	844	Rigid	Minor Arterial	Local	WEST LAKE FOREST	7,500	30	Weak	30.5	52.1	41.3	02/06/2015	28.2	49.2	38.7	Very Poor		2016	PCC - Full Depth Slab Repair	$64,848		
0000182410	2518049	LAKE FOREST BLVD	TARA LN	CINDY PL	348	2	1,275	Rigid	Minor Arterial	Local	WEST LAKE FOREST	7,500	30	Weak	21.1	48.3	34.7	02/06/2015	19.2	45.4	32.3	Very Poor		2016	PCC - Full Depth Slab Repair	$97,968		
0000182420	2526593	LAKE FOREST BLVD	CINDY PL	CROWDER BLVD	2,118	2	7,434	Rigid	Minor Arterial	Local	WEST LAKE FOREST	7,500	30	Weak	28.5	45.9	37.2	02/06/2015	26.4	43.0	34.7	Very Poor		2016	PCC - Full Depth Slab Repair	$571,277		
0000182430	2559545	LAKE FOREST BLVD	CROWDER BLVD	PARC BRITTANY BLVD	2,526	1	6,107	Rigid	Major Collector	Local	WEST LAKE FOREST	5,000	30	Weak	38.1	73.5	55.8	02/06/2015	35.6	70.1	52.9	Poor		2016	PCC - Joint Repair	$313,251		
0000182440	2518699	LAKE FOREST BLVD	PARC BRITTANY BLVD	MAYO RD	472	1	1,105	Rigid	Major Collector	Local	WEST LAKE FOREST	5,000	30	Weak	43.5	76.0	59.8	02/06/2015	40.9	72.7	56.8	Fair		2017	PCC - Joint Repair	$58,093		
0000182450	2559541	CROWDER BLVD RAMP	CROWDER BLVD	LAKE FOREST BLVD	167	1	402	Composite	Minor Arterial	None	WEST LAKE FOREST	7,500	34	Weak	32.9	83.8	58.4	02/10/2015	30.5	81.4	56.0	Fair		2017	AC - Mill and Overlay	$16,872		
0000182460	2561743	S EASTOVER DR	LAKE FOREST BLVD	EASTOVER DR	57	1	203	Rigid	Local	None	READ BLVD EAST	1,000	22	Weak	35.1	77.3	56.2	02/12/2015	32.6	74.2	53.4	Poor		2016	PCC - Crack/Joint Sealing	$3,127		
0000182470	2561744	S EASTOVER DR	EASTOVER DR	LAKE FOREST BLVD	60	1	219	Rigid	Local	None	READ BLVD EAST	1,000	22	Weak	39.0	85.9	62.5	02/12/2015	36.5	84.2	60.4	Fair		2019	PCC - Crack/Joint Sealing	$3,639		
0000182480	2525788	DWYER RD	DEAD END	BULLARD AVE	729	2	2,564	Rigid	Local	None	READ BLVD EAST	1,000	22	Weak	43.9	85.6	64.8	02/09/2015	41.3	83.8	62.6	Fair		2019	PCC - Crack/Joint Sealing	$42,545		
0000182490	2523206	DWYER RD	BULLARD AVE	NOT IN SERVICE	2,499	1	6,089	Rigid	Local	None	READ BLVD EAST	1,000	22	Weak	56.7	46.2	51.5	02/09/2015	53.4	43.3	48.4	Poor		2016	PCC - Crack/Joint Sealing	$93,809		
0000182500	2561770	DWYER RD	NOT IN SERVICE	NOT IN SERVICE	1,842	2	7,276	Composite	Local	Local	VILLAGE DE LEST	1,000	26	Weak	59.7	73.0	66.4	02/09/2015	56.5	69.9	63.2	Fair		2019	AC - Mill and Overlay	$320,928		
0000182510	2561777	DWYER RD	NOT IN SERVICE	DEAD END	100	2	346	Composite	Local	None	VILLAGE DE LEST	1,000	26	Weak	58.0	80.0	69.0	02/09/2015	54.8	77.5	66.2	Fair		2020	AC - Mill and Overlay	$15,623		
0000182520	2561776	DWYER RD	DEAD END	NOT IN SERVICE	100	2	342	Composite	Local	None	VILLAGE DE LEST	1,000	26	Weak	14.4	57.6	36.0	02/09/2015	12.9	54.4	33.7	Very Poor		2016	AC - Mill and Overlay with Base Repairs	$21,071		
0000182530	2561771	DWYER RD	NOT IN SERVICE	NOT IN SERVICE	1,861	2	6,793	Composite	Local	Local	VILLAGE DE LEST	1,000	26	Weak	58.6	88.1	73.4	02/09/2015	55.4	86.8	71.1	Good		2023	AC - Mill and Overlay	$330,717		
0000182540	2562291	DWYER RD	NOT IN SERVICE	BULLARD AVE	2,428	1	5,428	Rigid	Local	None	READ BLVD EAST	1,000	22	Weak	45.5	40.1	42.8	02/09/2015	42.6	37.7	40.2	Poor		2016	PCC - Crack/Joint Sealing	$83,621		
0000182550	2512807	POCHE CT W	OLD GENTILLY RD	CUL-DE-SAC	2,740	2	12,860	Rigid	Local	None	VIAVANT	1,000	22	Weak	44.7	85.7	65.2	02/08/2015	42.0	83.9	63.0	Fair		2020	PCC - Crack/Joint Sealing	$218,681		
0000182560	2512762	CARRIERE CT	MICHOUD BLVD	CARRIERE CT NW CORNER	1,540	2	7,151	Rigid	Local	None	VIAVANT	1,000	22	Weak	31.8	91.7	61.8	02/09/2015	29.5	90.9	60.2	Fair		2020	PCC - Crack/Joint Sealing	$121,599		
0000182570	2524529	CARRIERE CT	CARRIERE CT NW CORNER	MICHOUD BLVD	896	2	4,105	Rigid	Local	None	VIAVANT	1,000	22	Weak	30.1	82.1	56.1	02/09/2015	27.9	79.5	53.7	Poor		2016	PCC - Crack/Joint Sealing	$63,235		
0000182580	2513021	MICHOUD BLVD	OLD GENTILLY RD	CARRIERE CT	1,603	2	4,369	Composite	Minor Arterial	Local	VIAVANT	7,500	34	Weak	49.9	11.0	30.5	02/08/2015	47.0	9.8	28.4	Very Poor		2016	AC - Mill and Overlay with Base Repairs	$268,835		
0000182590	2513024	MICHOUD BLVD	CARRIERE CT	CARRIERE CT	661	2	1,683	Composite	Minor Arterial	Local	VIAVANT	7,500	34	Weak	41.9	5.9	23.9	02/08/2015	39.4	4.7	22.1	Very Poor		2016	PCC - Reconstruction (Arterial/Major Collector)	$811,377		
0000182600	2513025	MICHOUD BLVD	CARRIERE CT	END OF ONEWAY	585	2	1,620	Composite	Minor Arterial	Local	VIAVANT	7,500	34	Weak	58.3	39.3	48.8	02/08/2015	54.8	36.8	45.8	Poor		2016	AC - Mill and Overlay	$66,344		
0000182610	2527374	MICHOUD BLVD	END OF ONEWAY	START OF ONEWAY	418	4	2,300	Composite	Minor Arterial	Local	VIAVANT	7,500	34	Weak	25.8	8.3	17.1	02/08/2015	23.7	7.1	15.4	Very Poor		2016	PCC - Reconstruction (Arterial/Major Collector)	$1,108,561		
0000182620	2527375	MICHOUD BLVD	START OF ONEWAY	CHEF MENTEUR HWY	432	2	1,572	Composite	Minor Arterial	Local	VIAVANT	7,500	34	Weak	62.8	55.7	59.3	02/08/2015	59.2	52.5	55.9	Fair		2017	AC - Mill and Overlay	$65,979		
0000182630	2559159	MICHOUD BLVD	CHEF MENTEUR HWY	LOURDES ST	1,182	2	4,071	Composite	Minor Arterial	Local	VILLAGE DE LEST	7,500	34	Weak	41.4	21.0	31.2	02/08/2015	39.0	19.1	29.1	Very Poor		2016	AC - Mill and Overlay with Base Repairs	$250,512		
0000182640	2513033	MICHOUD BLVD	LOURDES ST	DEAUVILLE CT	403	2	934	Composite	Minor Arterial	Local	VILLAGE DE LEST	7,500	34	Weak	38.1	0.0	19.1	02/08/2015	35.6	0.0	17.8	Very Poor		2016	PCC - Reconstruction (Arterial/Major Collector)	$450,247		
0000182650	2513034	MICHOUD BLVD	DEAUVILLE CT	DEAUVILLE CT	36	2	87	Composite	Minor Arterial	Local	VILLAGE DE LEST	7,500	34	Weak	26.8	21.1	24.0	02/08/2015	24.7	19.2	22.0	Very Poor		2016	PCC - Reconstruction (Arterial/Major Collector)	$42,149		
0000182660	2513038	MICHOUD BLVD	DEAUVILLE CT	DWYER BLVD	518	1	1,312	Composite	Minor Arterial	Local	VILLAGE DE LEST	7,500	34	Weak	38.2	0.0	19.1	02/08/2015	35.7	0.0	17.9	Very Poor		2016	PCC - Reconstruction (Arterial/Major Collector)	$632,232		

DRAFT

Appendix A RoadMatrix Section Attributes

															Field Measured Conditions				2016 Predicted Conditions									
SectionID	SEGMENTID	Street	From	To	Length (ft)	Lanes	Area (yd^2)	Pavement Type	Functional Class	FHWA Route	Neighborhood	AADT	EGT	Subgrade Strength	RCI	SDI	PCI	PCI Date	RCIYr1	SDIYr1	PCIYr1	PCI Class	Destroyed Road	Need Year (Adjusted)	Need Recommended Rehab (PCI Trigger)	Need Cost (PCI Trigger)	Last Rehab	Last Rehab Date
0000182670	2513045	MICHOUD BLVD	DWYER BLVD	DWYER BLVD	67	1	159	Composite	Minor Arterial	Local	VILLAGE DE LEST	7,500	34	Weak	39.1	73.1	56.1	02/08/2015	36.6	69.7	53.2	Poor		2016	AC - Mill and Overlay	$6,512		
0000182680	2524582	MICHOUD BLVD	DWYER BLVD	CHATEAU CT	707	1	1,864	Composite	Minor Arterial	Local	VILLAGE DE LEST	7,500	34	Weak	53.2	57.1	55.2	02/08/2015	50.2	53.7	52.0	Poor		2016	AC - Mill and Overlay	$76,352		
0000182690	2513049	MICHOUD BLVD	CHATEAU CT	N LEMANS ST	551	1	1,276	Composite	Minor Arterial	Local	VILLAGE DE LEST	7,500	34	Weak	58.7	71.7	65.2	02/08/2015	55.2	68.3	61.8	Fair		2019	AC - Mill and Overlay	$56,302		
0000182700	2529715	MICHOUD BLVD	N LEMANS ST	WILLOWBROOK DR	1,283	1	2,848	Composite	Minor Arterial	Local	VILLAGE DE LEST	7,500	34	Weak	30.5	0.0	15.3	02/08/2015	28.2	0.0	14.1	Very Poor		2016	PCC - Reconstruction (Arterial/Major Collector)	$1,372,861		
0000182710	2561761	MICHOUD BLVD	WILLOWBROOK DR	WILLOWBROOK DR	28	1	122	Composite	Minor Arterial	Local	VILLAGE DE LEST	7,500	34	Weak	20.8	0.0	10.4	02/08/2015	18.9	0.0	9.5	Failure		2016	PCC - Reconstruction (Arterial/Major Collector)	$58,591		
0000182720	2513052	MICHOUD BLVD	WILLOWBROOK DR	PAVE CHANGE	205	1	498	Composite	Minor Arterial	Local	VILLAGE DE LEST	7,500	34	Weak	21.3	0.0	10.7	02/08/2015	19.3	0.0	9.7	Failure		2016	PCC - Reconstruction (Arterial/Major Collector)	$239,986		
0000182725	12513052	MICHOUD BLVD	PAVE CHANGE	SIX FLAGS PKWY	1,624	1	3,945	Rigid	Minor Arterial	Local	VILLAGE DE LEST	7,500	30	Weak	37.3	69.4	53.4	02/08/2015	34.8	65.9	50.4	Poor		2016	PCC - Joint Repair	$202,320		
0000182730	2517529	MICHOUD BLVD	SIX FLAGS PKWY	SIX FLAGS PKWY	78	2	346	Rigid	Minor Arterial	Local	VILLAGE DE LEST	7,500	30	Weak	48.6	90.1	69.4	02/08/2015	45.7	88.6	67.2	Fair		2022	PCC - Joint Repair	$20,567		
0000182740	2559149	MICHOUD BLVD	SIX FLAGS PKWY	W CAVELIER DR	3,288	1	9,042	Rigid	Minor Arterial	Local	VILLAGE DE LEST	7,500	30	Weak	49.4	69.8	59.6	02/08/2015	46.5	66.3	56.4	Fair		2017	PCC - Joint Repair	$475,368		
0000182750	2513058	MICHOUD BLVD	W CAVELIER DR	ADVENTURE AVE	1,599	1	3,935	Rigid	Minor Arterial	Local	VILLAGE DE LEST	7,500	30	Weak	43.7	68.6	56.2	02/08/2015	41.1	65.1	53.1	Poor		2016	PCC - Joint Repair	$201,847		
0000182760	2512771	MICHOUD BLVD	ADVENTURE AVE	EXPEDITION DR	790	1	1,928	Rigid	Minor Arterial	Local	VILLAGE DE LEST	7,500	30	Weak	45.0	75.8	60.4	02/08/2015	42.2	72.5	57.4	Fair		2017	PCC - Joint Repair	$101,385		
0000182770	2512529	MICHOUD BLVD	EXPEDITION DR	PAVE CHANGE	855	1	2,094	Rigid	Minor Arterial	Local	VILLAGE DE LEST	7,500	30	Weak	47.7	71.9	59.8	02/08/2015	44.8	68.5	56.7	Fair		2017	PCC - Joint Repair	$110,077		
0000182772	12512529	MICHOUD BLVD	PAVE CHANGE	PAVE CHANGE	530	1	1,298	Composite	Minor Arterial	Local	VILLAGE DE LEST	7,500	34	Weak	22.7	0.0	11.4	02/08/2015	20.7	0.0	10.4	Very Poor		2016	PCC - Reconstruction (Arterial/Major Collector)	$625,591		
0000182774	22512529	MICHOUD BLVD	PAVE CHANGE	MICHOUD BLVD	2,978	1	7,293	Rigid	Minor Arterial	Local	VILLAGE DE LEST	7,500	30	Weak	30.6	36.7	33.7	02/08/2015	28.3	34.2	31.3	Very Poor		2016	PCC - Full Depth Slab Repair	$560,408		
0000182780	2559138	MICHOUD BLVD	MICHOUD BLVD	ADVENTURE AVE	5,078	1	12,159	Rigid	Minor Arterial	Local	VILLAGE DE LEST	7,500	30	Weak	41.6	58.7	50.2	02/08/2015	39.2	55.2	47.2	Poor		2016	PCC - Joint Repair	$623,647		
0000182790	2513059	MICHOUD BLVD	ADVENTURE AVE	W CAVELIER DR	1,622	1	3,864	Rigid	Minor Arterial	Local	VILLAGE DE LEST	7,500	30	Weak	47.2	68.0	57.6	02/08/2015	44.3	64.4	54.4	Poor		2016	PCC - Joint Repair	$198,188		
0000182800	2559145	MICHOUD BLVD	W CAVELIER DR	SIX FLAGS PKWY	3,322	1	8,508	Rigid	Minor Arterial	Local	VILLAGE DE LEST	7,500	30	Weak	55.2	65.5	60.4	02/08/2015	52.0	61.8	56.9	Fair		2017	PCC - Joint Repair	$447,293		
0000182810	2513054	MICHOUD BLVD	SIX FLAGS PKWY	SIX FLAGS PKWY	81	1	393	Rigid	Minor Arterial	Local	VILLAGE DE LEST	7,500	30	Weak	60.2	100.0	80.1	02/08/2015	56.7	99.4	78.1	Good		2031	PCC - Joint Repair	$29,219		
0000182820	2512575	MICHOUD BLVD	SIX FLAGS PKWY	PAVE CHANGE	1,559	1	3,920	Rigid	Minor Arterial	Local	VILLAGE DE LEST	7,500	30	Weak	44.2	67.5	55.9	02/08/2015	41.5	63.9	52.7	Poor		2016	PCC - Joint Repair	$201,061		
0000182825	12512575	MICHOUD BLVD	PAVE CHANGE	WILLOWBROOK DR	256	1	644	Composite	Minor Arterial	Local	VILLAGE DE LEST	7,500	34	Weak	34.9	0.0	17.5	02/08/2015	32.4	0.0	16.2	Very Poor		2016	PCC - Reconstruction (Arterial/Major Collector)	$310,251		
0000182830	2561760	MICHOUD BLVD	WILLOWBROOK DR	WILLOWBROOK DR	26	1	103	Composite	Minor Arterial	Local	VILLAGE DE LEST	7,500	34	Weak	29.4	3.9	16.7	02/08/2015	27.2	2.7	15.0	Very Poor		2016	PCC - Reconstruction (Arterial/Major Collector)	$49,700		
0000182840	2529711	MICHOUD BLVD	WILLOWBROOK DR	LEMANS ST	1,284	1	3,010	Composite	Minor Arterial	Local	VILLAGE DE LEST	7,500	34	Weak	35.5	0.0	17.8	02/08/2015	33.1	0.0	16.6	Very Poor		2016	PCC - Reconstruction (Arterial/Major Collector)	$1,450,946		
0000182850	2512740	MICHOUD BLVD	LEMANS ST	CHATEAU CT	550	1	1,313	Composite	Minor Arterial	Local	VILLAGE DE LEST	7,500	34	Weak	49.9	72.7	61.3	02/08/2015	47.0	69.3	58.2	Fair		2018	AC - Mill and Overlay	$56,487		
0000182860	2512629	MICHOUD BLVD	CHATEAU CT	DWYER BLVD	724	1	1,722	Composite	Minor Arterial	Local	VILLAGE DE LEST	7,500	34	Weak	45.5	63.0	54.3	02/08/2015	42.6	59.4	51.0	Poor		2016	AC - Mill and Overlay	$70,513		
0000182870	2513041	MICHOUD BLVD	DWYER BLVD	DWYER BLVD	67	1	158	Composite	Minor Arterial	Local	VILLAGE DE LEST	7,500	34	Weak	29.7	73.0	51.4	02/08/2015	27.5	69.6	48.6	Poor		2016	AC - Mill and Overlay	$6,462		
0000182880	2513036	MICHOUD BLVD	DWYER BLVD	DEAUVILLE CT	518	1	1,241	Composite	Minor Arterial	Local	VILLAGE DE LEST	7,500	34	Weak	20.5	0.0	10.3	02/08/2015	18.6	0.0	9.3	Failure		2016	PCC - Reconstruction (Arterial/Major Collector)	$598,116		
0000182890	2511847	MICHOUD BLVD	DEAUVILLE CT	DEAUVILLE CT	36	1	98	Composite	Minor Arterial	Local	VILLAGE DE LEST	7,500	34	Weak	14.4	9.3	11.9	02/08/2015	12.9	8.1	10.5	Very Poor		2016	PCC - Reconstruction (Arterial/Major Collector)	$47,022		
0000182900	2512742	MICHOUD BLVD	DEAUVILLE CT	LOURDES ST	403	1	962	Composite	Minor Arterial	Local	VILLAGE DE LEST	7,500	34	Weak	26.8	0.0	13.4	02/08/2015	24.7	0.0	12.4	Very Poor		2016	PCC - Reconstruction (Arterial/Major Collector)	$463,583		
0000182910	2512781	MICHOUD BLVD	LOURDES ST	CHEF MENTEUR HWY	1,185	2	4,510	Composite	Minor Arterial	Local	VILLAGE DE LEST	7,500	34	Weak	40.0	19.0	29.5	02/08/2015	37.6	17.2	27.4	Very Poor		2016	AC - Mill and Overlay with Base Repairs	$277,476		
0000182920	2559161	MICHOUD BLVD	CHEF MENTEUR HWY	END OF ONEWAY	423	2	1,252	Composite	Minor Arterial	Local	VIAVANT	7,500	34	Weak	37.5	30.9	34.2	02/08/2015	35.0	28.6	31.8	Very Poor		2016	AC - Mill and Overlay with Base Repairs	$77,043		
0000182930	2559164	MICHOUD BLVD	START OF ONEWAY	CARRIERE CT	590	2	1,561	Composite	Minor Arterial	Local	VIAVANT	7,500	34	Weak	59.6	7.6	33.6	02/08/2015	56.1	6.4	31.3	Very Poor		2016	AC - Mill and Overlay with Base Repairs	$96,043		
0000182940	2559167	MICHOUD BLVD	CARRIERE CT	CARRIERE CT	662	2	1,698	Composite	Minor Arterial	Local	VIAVANT	7,500	34	Weak	61.5	33.3	47.4	02/08/2015	58.0	30.9	44.5	Poor		2016	AC - Mill and Overlay	$69,567		
0000182950	2559170	MICHOUD BLVD	CARRIERE CT	OLD GENTILLY RD	1,622	2	4,257	Composite	Minor Arterial	Local	VIAVANT	7,500	34	Weak	67.0	17.2	42.1	02/08/2015	63.4	15.6	39.5	Very Poor		2016	AC - Mill and Overlay with Base Repairs	$261,930		
0000182960	2513018	DWYER BLVD	END	TOULON ST	136	1	326	Composite	Local	Local	VILLAGE DE LEST	1,000	26	Weak	23.4	28.1	25.8	02/09/2015	21.4	26.2	23.8	Very Poor		2016	PCC - Reconstruction (Minor Collector/Local)	$157,348		
0000182970	2513046	DWYER BLVD	TOULON ST	MICHOUD BLVD	1,220	1	2,783	Composite	Local	Local	VILLAGE DE LEST	1,000	26	Weak	30.5	31.7	31.1	02/09/2015	28.4	29.4	28.9	Very Poor		2016	AC - Mill and Overlay with Base Repairs	$171,240		
0000182980	2513039	DWYER BLVD	MICHOUD BLVD	BERGERAC ST	1,014	1	2,376	Composite	Minor Collector	Local	VILLAGE DE LEST	2,500	26	Weak	51.7	64.9	58.3	02/09/2015	49.0	61.6	55.3	Fair		2017	AC - Mill and Overlay	$99,756		
0000182990	2524398	DWYER BLVD	BERGERAC ST	CANNES ST	1,045	1	2,579	Composite	Minor Collector	Local	VILLAGE DE LEST	2,500	26	Weak	69.1	72.9	71.0	02/09/2015	65.9	69.8	67.9	Fair		2021	AC - Mill and Overlay	$119,504		
0000183000	2524399	DWYER BLVD	CANNES ST	CERNAY ST	576	1	1,402	Composite	Minor Collector	Local	VILLAGE DE LEST	2,500	26	Weak	58.5	73.9	66.2	02/09/2015	55.3	70.8	63.1	Fair		2019	AC - Mill and Overlay	$61,820		
0000183010	2559185	DWYER BLVD	CERNAY ST	WILLOWBROOK DR	872	1	2,378	Composite	Minor Collector	Local	VILLAGE DE LEST	2,500	26	Weak	58.0	75.2	66.6	02/09/2015	54.8	72.2	63.5	Fair		2019	AC - Mill and Overlay	$104,875		
0000183020	2559183	DWYER BLVD	WILLOWBROOK DR	PALACE ST	785	1	1,910	Composite	Minor Collector	Local	VILLAGE DE LEST	2,500	26	Weak	69.4	73.3	71.4	02/09/2015	66.3	70.2	68.3	Fair		2021	AC - Mill and Overlay	$88,522		
0000183030	2512532	DWYER BLVD	PALACE ST	ALCEE FORTIER BLVD	1,080	1	2,903	Composite	Minor Collector	Local	VILLAGE DE LEST	2,500	26	Weak	82.0	75.9	79.0	02/09/2015	79.6	72.9	76.3	Good		2023	AC - Mill and Overlay	$121,875		
0000183040	2512533	DWYER BLVD	ALCEE FORTIER BLVD	ALCEE FORTIER BLVD	56	1	145	Composite	Minor Collector	Local	VILLAGE DE LEST	2,500	26	Weak	23.0	90.9	57.0	02/09/2015	21.1	89.9	55.5	Fair		2017	AC - Mill and Overlay	$6,078		
0000183050	2512534	DWYER BLVD	ALCEE FORTIER BLVD	HENRI DR	808	1	1,966	Composite	Local	Local	VILLAGE DE LEST	1,000	26	Weak	39.5	47.9	43.7	02/09/2015	37.3	45.1	41.2	Poor		2016	AC - Mill and Overlay	$80,530		
0000183060	2512535	DWYER BLVD	HENRI DR	DWYER BLVD	371	1	868	Composite	Local	Local	VILLAGE DE LEST	1,000	26	Weak	49.5	55.5	52.5	02/09/2015	46.7	52.5	49.6	Poor		2016	AC - Mill and Overlay	$35,543		
0000183070	2524516	DWYER BLVD	DWYER BLVD	A ST	57	1	121	Composite	Local	None	VILLAGE DE LEST	1,000	26	Weak	37.0	82.5	59.8	02/09/2015	34.6	80.2	57.4	Fair		2018	AC - Mill and Overlay	$5,207		
0000183080	2512816	DWYER RD	A ST	END	61		152	Unknown/Undefined	Major Collector	None	VILLAGE DE LEST	5,000		Weak								No Data						
0000183090	2512817	DWYER BLVD	DWYER RD	HENRI DR	424	1	1,033	Composite	Local	Local	VILLAGE DE LEST	1,000	26	Weak	41.7	41.6	41.7	02/09/2015	39.4	39.3	39.4	Very Poor		2016	AC - Mill and Overlay with Base Repairs	$63,568		
0000183100	2512536	DWYER BLVD	HENRI DR	ALCEE FORTIER BLVD	868	1	2,043	Composite	Local	Local	VILLAGE DE LEST	1,000	26	Weak	44.7	49.4	47.1	02/09/2015	42.2	46.6	44.4	Poor		2016	AC - Mill and Overlay	$83,666		
0000183110	2559179	DWYER BLVD	ALCEE FORTIER BLVD	PALACE ST	1,078	1	2,517	Composite	Minor Collector	Local	VILLAGE DE LEST	2,500	26	Weak	70.8	75.8	73.3	02/09/2015	67.7	72.8	70.3	Good		2021	AC - Mill and Overlay	$116,621		
0000183120	2559181	DWYER BLVD	PALACE ST	WILLOWBROOK DR	784	1	1,818	Composite	Minor Collector	Local	VILLAGE DE LEST	2,500	26	Weak	62.0	69.7	65.9	02/09/2015	58.8	66.6	62.7	Fair		2019	AC - Mill and Overlay	$80,189		
0000183130	2524226	DWYER BLVD	WILLOWBROOK DR	CERNAY ST	871	1	2,423	Composite	Minor Collector	Local	VILLAGE DE LEST	2,500	26	Weak	63.7	72.9	68.3	02/09/2015	60.4	69.8	65.1	Fair		2020	AC - Mill and Overlay	$109,561		
0000183140	2512800	DWYER BLVD	CERNAY ST	CANNES ST	576	1	1,350	Composite	Minor Collector	Local	VILLAGE DE LEST	2,500	26	Weak	61.1	71.0	66.1	02/09/2015	57.9	67.9	62.9	Fair		2019	AC - Mill and Overlay	$59,566		
0000183150	2512792	DWYER BLVD	CANNES ST	BERGERAC ST & CORTE PL	1,045	1	2,460	Composite	Minor Collector	Local	VILLAGE DE LEST	2,500	26	Weak	66.9	53.5	60.2	02/09/2015	63.7	50.7	57.2	Fair		2017	AC - Mill and Overlay	$103,297		
0000183160	2513043	DWYER BLVD	BERGERAC ST & CORTE PL	MICHOUD BLVD	1,002	1	2,346	Composite	Minor Collector	Local	VILLAGE DE LEST	2,500	26	Weak	66.3	73.2	69.8	02/09/2015	63.0	70.1	66.6	Fair		2020	AC - Mill and Overlay	$106,055		
0000183170	2511846	DWYER BLVD	MICHOUD BLVD	TOULON ST	1,215	1	2,831	Composite	Local	Local	VILLAGE DE LEST	1,000	26	Weak	32.8	34.4	33.6	02/09/2015	30.5	32.1	31.3	Very Poor		2016	AC - Mill and Overlay with Base Repairs	$174,196		
0000183180	2512569	DWYER BLVD	TOULON ST	DEAD END	137	1	315	Composite	Local	Local	VILLAGE DE LEST	1,000	26	Weak	25.8	32.7	29.3	02/09/2015	23.8	30.4	27.1	Very Poor		2016	AC - Mill and Overlay with Base Repairs	$19,362		
0000183190	2513064	ALCEE FORTIER BLVD	CHEF MENTEUR HWY	PELTIER DR	894	2	3,369	Flexible	Minor Collector	Local	VILLAGE DE LEST	2,500	18	Weak	58.2	82.8	70.5	02/09/2015	54.6	80.8	67.7	Fair		2020	AC - Mill and Overlay	$152,331		
0000183200	2513063	ALCEE FORTIER BLVD	PELTIER DR	SAIGON DR	849	2	2,969	Flexible	Minor Collector	Local	VILLAGE DE LEST	2,500	18	Weak	84.2	86.5	85.4	02/09/2015	82.3	84.8	83.6	Good		2027	AC - Mill and Overlay	$159,541		
0000183210	2512539	ALCEE FORTIER BLVD	SAIGON DR	DWYER BLVD	268	2	1,001	Flexible	Minor Collector	Local	VILLAGE DE LEST	2,500	18	Weak	92.9	91.3	92.1	02/09/2015	91.5	89.8	90.7	Excellent		2032	AC - Mill and Overlay	$60,871		
0000183220	2512537	ALCEE FORTIER BLVD	DWYER BLVD	DEAD END	600	1	1,263	Flexible	Local	Local	VILLAGE DE LEST	1,000	18	Weak	42.7	55.1	48.9	02/09/2015	37.4	51.3	44.4	Poor		2016	AC - Mill and Overlay	$51,718		
0000183230	2559152	ALCEE FORTIER BLVD	DEAD END	DWYER BLVD	630	1	1,471	Flexible	Local	Local	VILLAGE DE LEST	1,000	18	Weak	41.8	39.6	40.7	02/09/2015	36.2	33.4	34.8	Very Poor		2016	AC - Mill and Overlay with Base Repairs	$90,539		
0000183240	2512810	ALCEE FORTIER BLVD	DWYER BLVD	SAIGON DR	267	2	980	Flexible	Minor Collector	Local	VILLAGE DE LEST	2,500	18	Weak	73.0	84.7	78.9	02/09/2015	70.4	82.8	76.6	Good		2024	AC - Mill and Overlay	$48,929		
0000183250	2559155	ALCEE FORTIER BLVD	SAIGON DR	PELTIER DR	850	2	3,074	Flexible	Minor Collector	Local	VILLAGE DE LEST	2,500	18	Weak	87.3	87.2	87.3	02/09/2015	85.6	85.5	85.6	Excellent		2029	AC - Mill and Overlay	$173,578		
0000183260	2511948	ALCEE FORTIER BLVD	PELTIER DR	CHEF MENTEUR HWY	898	2	3,239	Flexible	Minor Collector	Local	VILLAGE DE LEST	2,500	18	Weak	66.7	83.5	75.1	02/09/2015	63.8	81.5	72.7	Good		2022	AC - Mill and Overlay	$153,847		
0000183270	2512836	PELTIER DR	DEAD END	PALACE ST	135	2	420	Rigid	Local	None	VILLAGE DE LEST	1,000	22	Weak	23.1	73.8	48.5	02/13/2015	21.1	70.4	45.8	Poor		2016	PCC - Crack/Joint Sealing	$6,465		
0000183280	2512837	PELTIER DR	PALACE ST	GILBERT ST	269	2	800	Rigid	Local	None	VILLAGE DE LEST	1,000	22	Weak	40.7	65.6	53.2	02/13/2015	38.3	61.9	50.1	Poor		2016	PCC - Crack/Joint Sealing	$12,331		
0000183290	2512834	PELTIER DR	GILBERT ST	MARSEILLE ST	270	2	832	Rigid	Local	None	VILLAGE DE LEST	1,000	22	Weak	36.0	59.4	47.7	02/13/2015	33.5	55.9	44.7	Poor		2016	PCC - Crack/Joint Sealing	$12,821		
0000183300	2512835	PELTIER DR	MARSEILLE ST	TREVES ST	272	2	807	Rigid	Local	None	VILLAGE DE LEST	1,000	22	Weak	37.7	50.0	43.9	02/13/2015	35.2	47.1	41.2	Poor		2016	PCC - Crack/Joint Sealing	$12,427		
0000183310	2512747	PELTIER DR	TREVES ST	ALCEE FORTIER BLVD	273	2	827	Rigid	Local	None	VILLAGE DE LEST	1,000	22	Weak	40.6	67.0	53.8	02/13/2015	38.2	63.4	50.8	Poor		2016	PCC - Crack/Joint Sealing	$12,734		
0000183320	2512749	PELTIER DR	ALCEE FORTIER BLVD	ALSACE ST	311	2	957	Rigid	Local	None	VILLAGE DE LEST	1,000	22	Weak	24.8	74.5	49.7	02/13/2015	22.7	71.2	47.0	Poor		2016	PCC - Crack/Joint Sealing	$14,747		
0000183330	2512752	PELTIER DR	ALSACE ST	OLED DR	505	2	1,391	Rigid	Local	None	VILLAGE DE LEST	1,000	22	Weak	43.4	93.5	68.5	02/13/2015	40.8	92.9	66.9	Fair		2023	PCC - Crack/Joint Sealing	$25,473		
0000183340	2512753	PELTIER DR	OLED DR	HENRI DR	148		446	Unknown/Undefined	Local	None	VILLAGE DE LEST	1,000		Weak								No Data						
0000183350	2512754	PELTIER DR	HENRI DR	A ST	431		1,302	Unknown/Undefined	Local	None	VILLAGE DE LEST	1,000		Weak								No Data						
0000183360	2512822	PELTIER DR	A ST	B ST	364		1,127	Unknown/Undefined	Local	None	VILLAGE DE LEST	1,000		Weak								No Data						
0000183370	2524969	B ST	PELTIER DR	SAIGON DR	269		811	Unknown/Undefined	Local	None	VILLAGE DE LEST	1,000		Weak								No Data						
0000183380	2512821	SAIGON DR	B ST	A ST	407		1,176	Unknown/Undefined	Local	None	VILLAGE DE LEST	1,000		Weak								No Data						
0000183390	2512819	SAIGON DR	A ST	HENRI DR	426		1,239	Unknown/Undefined	Local	None	VILLAGE DE LEST	1,000		Weak								No Data						
0000183400	2512814	SAIGON DR	HENRI DR	OLED DR	260		784	Unknown/Undefined	Local	None	VILLAGE DE LEST	1,000		Weak								No Data						
0000183410	2512811	SAIGON DR	OLED DR	ALSACE ST	277	2	816	Rigid	Local	None	VILLAGE DE LEST	1,000	22	Weak	0.8	36.0	18.4	02/13/2015	0.0	33.5	16.8	Very Poor		2016	PCC - Reconstruction (Minor Collector/Local)	$393,264		

DRAFT

Stantec

Appendix A RoadMatrix Section Attributes

															Field Measured Conditions				2016 Predicted Conditions									
SectionID	SEGMENTID	Street	From	To	Length (ft)	Lanes	Area (yd^2)	Pavement Type	Functional Class	FHWA Route	Neighborhood	AADT	EGT	Subgrade Strength	RCI	SDI	PCI	PCI Date	RCIYr1	SDIYr1	PCIYr1	PCI Class	Destroyed Road	Need Year (Adjusted)	Need Recommended Rehab (PCI Trigger)	Need Cost (PCI Trigger)	Last Rehab	Last Rehab Date
0000183420	2512824	SAIGON DR	DEAD END	PALACE ST	132	2	401	Rigid	Local	None	VILLAGE DE LEST	1,000	22	Weak	33.3	66.5	49.9	02/13/2015	30.9	62.9	46.9	Poor		2016	PCC - Crack/Joint Sealing	$6,173		
0000183430	2512826	SAIGON DR	PALACE ST	GILBERT ST	271	2	815	Rigid	Local	None	VILLAGE DE LEST	1,000	22	Weak	27.7	89.7	58.7	02/13/2015	25.6	88.2	56.9	Fair		2018	PCC - Crack/Joint Sealing	$13,184		
0000183440	2512828	SAIGON DR	GILBERT ST	MARSEILLE ST	269	2	800	Rigid	Local	None	VILLAGE DE LEST	1,000	22	Weak	20.4	52.8	36.6	02/13/2015	18.5	49.8	34.2	Very Poor		2016	PCC - Full Depth Slab Repair	$61,510		
0000183450	2512830	SAIGON DR	MARSEILLE ST	TREVES ST	269	2	838	Rigid	Local	None	VILLAGE DE LEST	1,000	22	Weak	29.9	60.4	45.2	02/13/2015	27.7	56.9	42.3	Poor		2016	PCC - Crack/Joint Sealing	$12,912		
0000183460	2512832	SAIGON DR	TREVES ST	ALCEE FORTIER BLVD	273	2	804	Rigid	Local	None	VILLAGE DE LEST	1,000	22	Weak	31.0	90.5	60.8	02/13/2015	28.7	89.2	59.0	Fair		2019	PCC - Crack/Joint Sealing	$13,331		
0000183470	2524224	SAIGON DR	ALCEE FORTIER BLVD	ALSACE ST	274	2	844	Rigid	Local	None	VILLAGE DE LEST	1,000	22	Weak	29.8	87.9	58.9	02/13/2015	27.6	86.4	57.0	Fair		2018	PCC - Crack/Joint Sealing	$13,659		
0000183480	2512825	PALACE ST	PELTIER DR	SAIGON DR	849	2	2,651	Rigid	Local	None	VILLAGE DE LEST	1,000	22	Weak	43.8	91.3	67.6	02/13/2015	41.2	90.4	65.8	Fair		2022	PCC - Crack/Joint Sealing	$47,359		
0000183490	2512823	PALACE ST	SAIGON DR	DWYER BLVD	268	2	804	Rigid	Local	None	VILLAGE DE LEST	1,000	22	Weak	30.8	63.8	47.3	02/13/2015	28.5	60.2	44.4	Poor		2016	PCC - Crack/Joint Sealing	$12,386		
0000183500	2512827	GILBERT ST	PELTIER DR	SAIGON DR	849	2	2,668	Rigid	Local	None	VILLAGE DE LEST	1,000	22	Weak	44.2	82.8	63.5	02/13/2015	41.5	80.3	60.9	Fair		2019	PCC - Crack/Joint Sealing	$44,259		
0000183510	2512829	MARSEILLE ST	PELTIER DR	SAIGON DR	848	2	2,622	Rigid	Local	None	VILLAGE DE LEST	1,000	22	Weak	36.1	67.7	51.9	02/13/2015	33.6	64.1	48.9	Poor		2016	PCC - Crack/Joint Sealing	$40,397		
0000183520	2512831	TREVES ST	PELTIER DR	SAIGON DR	848	2	2,645	Rigid	Local	None	VILLAGE DE LEST	1,000	22	Weak	36.4	60.1	48.3	02/13/2015	33.9	56.6	45.3	Poor		2016	PCC - Crack/Joint Sealing	$40,745		
0000183530	2512839	ALSACE ST	PELTIER DR	SAIGON DR	778	2	2,267	Rigid	Local	None	VILLAGE DE LEST	1,000	22	Weak	31.6	68.2	49.9	02/13/2015	29.3	64.6	47.0	Poor		2016	PCC - Crack/Joint Sealing	$34,918		
0000183540	2512751	OLED DR	PELTIER DR	SAIGON DR	502		1,336	Unknown/Undefined	Local	None	VILLAGE DE LEST	1,000		Weak								No Data						
0000183550	2512815	HENRI DR	PELTIER DR	SAIGON DR	415		1,282	Unknown/Undefined	Local	None	VILLAGE DE LEST	1,000		Weak								No Data						
0000183560	2512813	HENRI DR	SAIGON DR	DWYER BLVD	267		815	Unknown/Undefined	Local	None	VILLAGE DE LEST	1,000		Weak								No Data						
0000183570	2512820	A ST	PELTIER DR	SAIGON DR	323		1,014	Unknown/Undefined	Local	None	VILLAGE DE LEST	1,000		Weak								No Data						
0000183580	2512818	A ST	SAIGON DR	DWYER RD	266		811	Unknown/Undefined	Local	None	VILLAGE DE LEST	1,000		Weak								No Data						
0000183590	2512994	TUDO DR	VANCHU DR	WILLOWBROOK DR	438	2	1,804	Rigid	Local	None	VILLAGE DE LEST	1,000	22	Weak	35.8	54.5	45.2	02/13/2015	33.3	51.4	42.4	Poor		2016	PCC - Crack/Joint Sealing	$27,785		
0000183600	2512992	MY-VIET DR	VANCHU DR	WILLOWBROOK DR	343	2	1,026	Rigid	Local	None	VILLAGE DE LEST	1,000	22	Weak	33.8	79.4	56.6	02/13/2015	31.4	76.5	54.0	Poor		2016	PCC - Crack/Joint Sealing	$15,806		
0000183610	2512988	QUEEN MARY DR	WILLOWBROOK DR	KIM DR	255	2	1,048	Rigid	Local	None	VILLAGE DE LEST	1,000	22	Weak	54.2	89.7	73.0	02/13/2015	52.9	88.2	70.6	Good		2023	PCC - Crack/Joint Sealing	$19,192		
0000183620	2527370	QUEEN MARY DR	KIM DR	CUL-DE-SAC	124	2	526	Rigid	Local	None	VILLAGE DE LEST	1,000	22	Weak	50.3	85.3	67.8	02/13/2015	47.4	83.4	65.4	Fair		2020	PCC - Crack/Joint Sealing	$8,950		
0000183630	2512990	DOMINIC MAI DR	VANCHU DR	WILLOWBROOK DR	316	2	947	Rigid	Local	None	VILLAGE DE LEST	1,000	22	Weak	34.5	89.1	61.8	02/13/2015	31.9	87.6	59.8	Fair		2019	PCC - Crack/Joint Sealing	$15,717		
0000183640	2512986	KIM DR	QUEEN MARY DR	KIM CT	617	2	1,889	Rigid	Local	None	VILLAGE DE LEST	1,000	22	Weak	45.8	76.9	61.4	02/13/2015	42.9	73.8	58.4	Fair		2018	PCC - Crack/Joint Sealing	$30,582		
0000183650	2512103	KIM DR	KIM CT	WILLOWBROOK DR	672	2	2,270	Rigid	Local	None	VILLAGE DE LEST	1,000	22	Weak	45.0	72.6	58.8	02/13/2015	42.2	69.2	55.7	Fair		2017	PCC - Crack/Joint Sealing	$35,844		
0000183660	2512987	KIM CT	KIM DR	CUL-DE-SAC	141	2	446	Rigid	Local	None	VILLAGE DE LEST	1,000	22	Weak	32.2	81.3	56.8	02/13/2015	29.8	78.6	54.2	Poor		2016	PCC - Crack/Joint Sealing	$6,871		
0000183670	2512991	VANCHU DR	TUDO DR	MY-VIET DR	245	2	1,133	Rigid	Local	None	VILLAGE DE LEST	1,000	22	Weak	33.6	53.0	43.3	02/13/2015	31.2	50.0	40.6	Poor		2016	PCC - Crack/Joint Sealing	$17,450		
0000183680	2512106	VANCHU DR	MY-VIET DR	DOMINIC MAI DR	360	2	1,109	Rigid	Local	None	VILLAGE DE LEST	1,000	22	Weak	25.6	69.0	47.3	02/13/2015	23.5	65.5	44.5	Poor		2016	PCC - Crack/Joint Sealing	$17,082		
0000183690	2512105	VANCHU DR	DOMINIC MAI DR	WILLOWBROOK DR	439	2	1,675	Rigid	Local	None	VILLAGE DE LEST	1,000	22	Weak	37.4	70.1	53.8	02/13/2015	34.9	66.6	50.8	Poor		2016	PCC - Crack/Joint Sealing	$25,805		
0000183700	2512726	ST HELENA PL	WILLOWBROOK DR	ST HELENA PL NE CORNER	258	2	810	Rigid	Local	None	VILLAGE DE LEST	1,000	22	Weak	41.4	55.3	48.4	02/13/2015	39.0	52.1	45.6	Poor		2016	PCC - Crack/Joint Sealing	$12,472		
0000183710	2524548	ST HELENA PL	ST HELENA PL NE CORNER	WILLOWBROOK DR	1,205	2	4,156	Rigid	Local	None	VILLAGE DE LEST	1,000	22	Weak	41.7	55.6	48.7	02/13/2015	39.3	52.4	45.9	Poor		2016	PCC - Crack/Joint Sealing	$64,025		
0000183720	2512725	PROVINCIAL PL	WILLOWBROOK DR	WILLOWBROOK DR	667	2	2,418	Rigid	Local	None	VILLAGE DE LEST	1,000	22	Weak	24.0	82.6	53.3	02/13/2015	21.9	80.1	51.0	Poor		2016	PCC - Crack/Joint Sealing	$37,244		
0000183730	2512724	ASSUMPTION PL	WILLOWBROOK DR	CUL-DE-SAC	453	2	1,328	Rigid	Local	None	VILLAGE DE LEST	1,000	22	Weak	40.6	75.2	57.9	02/13/2015	38.2	71.9	55.1	Fair		2017	PCC - Crack/Joint Sealing	$20,976		
0000183740	2512721	CADDO PL	WILLOWBROOK DR	CUL-DE-SAC	458	2	1,366	Rigid	Local	None	VILLAGE DE LEST	1,000	22	Weak	40.3	72.5	56.4	02/13/2015	37.9	69.1	53.5	Poor		2016	PCC - Crack/Joint Sealing	$21,049		
0000183750	2512719	AVOYELLES PL	WILLOWBROOK DR	CUL-DE-SAC	472	2	1,321	Rigid	Local	None	VILLAGE DE LEST	1,000	22	Weak	22.9	56.9	39.9	02/13/2015	20.9	53.6	37.3	Very Poor		2016	PCC - Full Depth Slab Repair	$101,520		
0000183760	2512717	POINTE COUPEE PL	WILLOWBROOK DR	CUL-DE-SAC	474	2	1,334	Rigid	Local	None	VILLAGE DE LEST	1,000	22	Weak	43.0	87.6	65.3	02/13/2015	40.5	86.1	63.3	Fair		2020	PCC - Crack/Joint Sealing	$22,677		
0000183770	2512579	ACADIANA PL	WILLOWBROOK DR	CUL-DE-SAC	515	2	1,443	Rigid	Local	None	VILLAGE DE LEST	1,000	22	Weak	12.3	35.6	24.0	02/13/2015	11.0	33.1	22.1	Very Poor		2016	PCC - Reconstruction (Minor Collector/Local)	$695,589		
0000183780	2512715	GRAND BAYOU DR	ACADIANA PL	CADDO PL	1,854	2	5,578	Rigid	Local	None	VILLAGE DE LEST	1,000	22	Weak	31.8	32.5	32.2	02/13/2015	29.5	30.1	29.8	Very Poor		2016	PCC - Full Depth Slab Repair	$428,671		
0000183790	2512718	PATIO WAY	POINTE COUPEE PL	AVOYELLES PL	1,106	2	3,410	Rigid	Local	None	VILLAGE DE LEST	1,000	22	Weak	34.4	79.3	56.9	02/13/2015	31.9	76.5	54.2	Poor		2016	PCC - Crack/Joint Sealing	$52,537		
0000183800	2561757	PETIT BAYOU LN	CUL-DE-SAC	WILLOWBROOK DR	607	2	1,774	Rigid	Local	None	VILLAGE DE LEST	1,000	22	Weak	36.6	75.9	56.1	02/13/2015	34.1	72.2	53.2	Poor		2016	PCC - Crack/Joint Sealing	$27,326		
0000183810	2527210	WILLOW RIDGE DR	MAPLE WOOD DR	CUL-DE-SAC	84	2	260	Rigid	Local	None	VILLAGE DE LEST	1,000	22	Weak	44.5	93.9	69.2	02/12/2015	41.8	93.3	67.6	Fair		2024	PCC - Crack/Joint Sealing	$4,880		
0000183820	2530346	OAK RIDGE DR	MAPLE WOOD DR	CUL-DE-SAC	85	2	263	Rigid	Local	None	VILLAGE DE LEST	1,000	22	Weak	32.9	64.9	48.9	02/12/2015	30.5	61.2	45.9	Poor		2016	PCC - Crack/Joint Sealing	$4,053		
0000183830	2512886	NEW ENGLAND DR	MAPLE WOOD DR	NEW HAMPSHIRE DR	1,036	2	3,157	Rigid	Local	None	VILLAGE DE LEST	1,000	22	Weak	39.7	46.5	43.1	02/12/2015	37.3	43.6	40.5	Poor		2016	PCC - Crack/Joint Sealing	$48,643		
0000183840	2512885	RED MAPLE DR	MAPLE WOOD DR	NEW HAMPSHIRE DR	1,077	2	3,481	Rigid	Local	None	VILLAGE DE LEST	1,000	22	Weak	50.0	52.1	41.1	02/12/2015	47.1	29.7	38.4	Very Poor		2016	PCC - Full Depth Slab Repair	$267,503		
0000183850	2513003	NEW HAMPSHIRE DR	RED MAPLE DR	NEW ENGLAND DR	246	2	735	Rigid	Local	None	VILLAGE DE LEST	1,000	22	Weak	46.3	38.5	42.4	02/12/2015	43.4	36.0	39.7	Very Poor		2016	PCC - Full Depth Slab Repair	$56,310		
0000183860	2513002	NEW HAMPSHIRE DR	NEW ENGLAND DR	CUL-DE-SAC	135	2	419	Rigid	Local	None	VILLAGE DE LEST	1,000	22	Weak	18.2	62.2	40.2	02/12/2015	16.5	58.7	37.6	Very Poor		2016	PCC - Full Depth Slab Repair	$32,198		
0000183870	2513001	MAPLE WOOD DR	RED MAPLE DR	NEW ENGLAND DR	245	2	870	Rigid	Local	None	VILLAGE DE LEST	1,000	22	Weak	41.4	11.3	26.4	02/12/2015	39.0	10.1	24.6	Very Poor		2016	PCC - Reconstruction (Minor Collector/Local)	$419,238		
0000183880	2524968	MAPLE WOOD DR	NEW ENGLAND DR	OAK RIDGE DR	254	2	767	Rigid	Local	None	VILLAGE DE LEST	1,000	22	Weak	22.4	13.0	17.7	02/12/2015	20.4	11.6	16.0	Very Poor		2016	PCC - Reconstruction (Minor Collector/Local)	$369,592		
0000183890	2527209	MAPLE WOOD DR	OAK RIDGE DR	WILLOW RIDGE DR	256	2	763	Rigid	Local	None	VILLAGE DE LEST	1,000	22	Weak	38.9	12.3	25.6	02/12/2015	36.4	11.0	23.7	Very Poor		2016	PCC - Reconstruction (Minor Collector/Local)	$367,557		
0000183900	2527208	MAPLE WOOD DR	WILLOW RIDGE DR	MAPLE RIDGE DR	245	2	736	Rigid	Local	None	VILLAGE DE LEST	1,000	22	Weak	44.4	28.9	36.7	02/12/2015	41.7	26.8	34.3	Very Poor		2016	PCC - Full Depth Slab Repair	$56,523		
0000183910	2525602	MAPLE RIDGE DR	MAPLE WOOD DR	WILLOWBROOK DR	382	2	1,162	Rigid	Local	None	VILLAGE DE LEST	1,000	22	Weak	43.9	40.1	42.0	02/12/2015	41.3	37.7	39.5	Very Poor		2016	PCC - Full Depth Slab Repair	$89,267		
0000183920	2559200	MAPLE RIDGE DR	WILLOWBROOK DR	WILLOWBROOK DR	24	2	100	Rigid	Local	None	VILLAGE DE LEST	1,000	22	Weak	28.0	47.6	37.8	02/12/2015	25.9	44.7	35.3	Very Poor		2016	PCC - Full Depth Slab Repair	$7,719		
0000183930	2530347	MAPLE RIDGE DR	WILLOWBROOK DR	CUL-DE-SAC	86	2	253	Rigid	Local	None	VILLAGE DE LEST	1,000	22	Weak	44.5	100.0	72.3	02/12/2015	41.8	99.4	70.6	Good		2028	PCC - Crack/Joint Sealing	$5,244		
0000183940	2561759	WILLOWBROOK DR	MAPLE RIDGE DR	MICHOUD BLVD	161	1	382	Rigid	Local	None	VILLAGE DE LEST	1,000	22	Weak	44.3	68.3	56.3	02/12/2015	41.6	64.8	53.2	Poor		2016	PCC - Crack/Joint Sealing	$5,887		
0000183950	2561762	WILLOWBROOK DR	MICHOUD BLVD	MICHOUD BLVD	66	1	153	Composite	Local	None	VILLAGE DE LEST	1,000	26	Weak	47.0	60.5	53.8	02/12/2015	44.3	57.3	50.8	Poor		2016	AC - Mill and Overlay	$6,285		
0000183960	2561758	WILLOWBROOK DR	MICHOUD BLVD	PETIT BAYOU LN	169	1	407	Rigid	Local	None	VILLAGE DE LEST	1,000	22	Weak	6.3	2.7	4.5	02/12/2015	5.1	1.5	3.3	Failure		2016	PCC - Reconstruction (Minor Collector/Local)	$195,962		
0000183970	2512714	WILLOWBROOK DR	PETIT BAYOU LN	ACADIANA PL	281	2	1,532	Rigid	Local	None	VILLAGE DE LEST	1,000	22	Weak	37.8	61.9	49.9	02/12/2015	35.3	58.4	46.9	Poor		2016	PCC - Crack/Joint Sealing	$23,598		
0000183980	2512716	WILLOWBROOK DR	ACADIANA PL	POINTE COUPEE PL	272	2	1,158	Rigid	Local	None	VILLAGE DE LEST	1,000	22	Weak	37.3	61.1	49.2	02/12/2015	34.8	57.6	46.2	Poor		2016	PCC - Crack/Joint Sealing	$17,842		
0000183990	2512720	WILLOWBROOK DR	POINTE COUPEE PL	AVOYELLES PL	260	2	1,093	Rigid	Local	None	VILLAGE DE LEST	1,000	22	Weak	31.0	26.1	28.6	02/12/2015	28.7	24.0	26.4	Very Poor		2016	PCC - Full Depth Slab Repair	$84,025		
0000184000	2512722	WILLOWBROOK DR	AVOYELLES PL	CADDO PL	260	2	1,110	Rigid	Local	None	VILLAGE DE LEST	1,000	22	Weak	38.9	55.1	47.0	02/12/2015	36.4	52.0	44.2	Poor		2016	PCC - Crack/Joint Sealing	$17,095		
0000184010	2512723	WILLOWBROOK DR	CADDO PL	ASSUMPTION PL	260	2	1,106	Rigid	Local	None	VILLAGE DE LEST	1,000	22	Weak	23.6	37.4	30.5	02/12/2015	21.5	34.9	28.2	Very Poor		2016	PCC - Full Depth Slab Repair	$84,956		
0000184020	2512727	WILLOWBROOK DR	ASSUMPTION PL	ST HELENA PL	259	2	1,085	Rigid	Local	None	VILLAGE DE LEST	1,000	22	Weak	39.0	56.3	47.7	02/12/2015	36.5	53.0	44.8	Poor		2016	PCC - Crack/Joint Sealing	$16,710		
0000184030	2512728	WILLOWBROOK DR	ST HELENA PL	ST HELENA PL	960	2	4,041	Rigid	Local	None	VILLAGE DE LEST	1,000	22	Weak	43.9	7.0	25.5	02/12/2015	41.3	5.8	23.6	Very Poor		2016	PCC - Reconstruction (Minor Collector/Local)	$1,947,573		
0000184040	2512731	WILLOWBROOK DR	ST HELENA PL	KIM DR	248	2	1,023	Rigid	Local	None	VILLAGE DE LEST	1,000	22	Weak	36.3	27.1	31.7	02/12/2015	33.8	25.0	29.4	Very Poor		2016	PCC - Full Depth Slab Repair	$78,603		
0000184050	2512102	WILLOWBROOK DR	KIM DR	DOMINIC MAI DR	491	2	2,079	Rigid	Local	None	VILLAGE DE LEST	1,000	22	Weak	38.1	23.7	30.9	02/12/2015	35.6	21.6	28.6	Very Poor		2016	PCC - Full Depth Slab Repair	$159,768		
0000184060	2512989	WILLOWBROOK DR	DOMINIC MAI DR	QUEEN MARY DR	300	2	1,257	Rigid	Local	None	VILLAGE DE LEST	1,000	22	Weak	48.9	62.3	55.6	02/12/2015	46.0	58.8	52.4	Poor		2016	PCC - Crack/Joint Sealing	$19,370		
0000184070	2512104	WILLOWBROOK DR	QUEEN MARY DR	MY-VIET DR	53	2	222	Rigid	Local	None	VILLAGE DE LEST	1,000	22	Weak	32.5	72.2	52.4	02/12/2015	30.1	68.8	49.5	Poor		2016	PCC - Crack/Joint Sealing	$3,427		
0000184080	2511949	WILLOWBROOK DR	MY-VIET DR	TUDO DR	249	2	1,039	Rigid	Local	None	VILLAGE DE LEST	1,000	22	Weak	42.2	48.1	45.2	02/12/2015	39.7	45.2	42.5	Poor		2016	PCC - Crack/Joint Sealing	$16,005		
0000184090	2512993	WILLOWBROOK DR	TUDO DR	DWYER BLVD	247	2	1,025	Rigid	Local	None	VILLAGE DE LEST	1,000	22	Weak	65.1	58.7	61.9	02/12/2015	61.4	55.2	58.3	Fair		2018	PCC - Crack/Joint Sealing	$16,583		
0000184100	2513050	WILLOWBROOK DR	PETIT BAYOU LN	MICHOUD BLVD	166	1	465	Rigid	Local	None	VILLAGE DE LEST	1,000	22	Weak	5.1	25.9	15.5	02/13/2015	3.9	23.8	13.9	Very Poor		2016	PCC - Reconstruction (Minor Collector/Local)	$224,133		
0000184110	2512577	WILLOWBROOK DR	MICHOUD BLVD	MICHOUD BLVD	66	1	172	Composite	Local	None	VILLAGE DE LEST	1,000	26	Weak	30.0	41.0	35.5	02/13/2015	28.0	38.7	33.4	Very Poor		2016	AC - Mill and Overlay with Base Repairs	$10,590		
0000184120	2525601	WILLOWBROOK DR	MICHOUD BLVD	MAPLE RIDGE DR	161	1	357	Rigid	Local	None	VILLAGE DE LEST	1,000	22	Weak	15.2	21.2	18.2	02/13/2015	13.7	19.2	16.5	Very Poor		2016	PCC - Reconstruction (Minor Collector/Local)	$172,183		
0000184130	2512565	LEMANS ST	END	TOULON ST	134	2	399	Rigid	Local	None	VILLAGE DE LEST	1,000	22	Weak	36.5	73.7	55.0	02/12/2015	33.8	70.3	52.1	Poor		2016	PCC - Crack/Joint Sealing	$6,154		
0000184140	2512733	LEMANS ST	TOULON ST	BEAUCAIRE ST	912	2	2,824	Rigid	Local	None	VILLAGE DE LEST	1,000	22	Weak	29.3	50.8	40.1	02/12/2015	27.1	47.9	37.5	Very Poor		2016	PCC - Full Depth Slab Repair	$217,017		
0000184150	2512739	LEMANS ST	BEAUCAIRE ST	MICHOUD BLVD	265	2	814	Rigid	Local	None	VILLAGE DE LEST	1,000	22	Weak	25.7	39.7	32.7	02/12/2015	23.6	37.3	30.5	Very Poor		2016	PCC - Full Depth Slab Repair	$62,560		
0000184160	2513048	N LEMANS ST	MICHOUD BLVD	REVEL ST	270	2	1,227	Rigid	Local	None	VILLAGE DE LEST	1,000	22	Weak	15.7	39.4	27.6	02/12/2015	14.2	37.0	25.6	Very Poor		2016	PCC - Full Depth Slab Repair	$94,262		
0000184170	2512743	N LEMANS ST	REVEL ST	CANNES ST	1,621	2	5,443	Rigid	Local	None	VILLAGE DE LEST	1,000	22	Weak	19.9	36.7	28.3	02/12/2015	18.0	34.2	26.1	Very Poor		2016	PCC - Full Depth Slab Repair	$418,263		
0000184180	2512730	N LEMANS ST	CANNES ST	E LEMANS ST	827	2	2,488	Rigid	Local	None	VILLAGE DE LEST	1,000	22	Weak	10.5	40.7	25.6	02/12/2015	9.3	38.3	23.8	Very Poor		2016	PCC - Reconstruction (Minor Collector/Local)	$1,199,392		
0000184190	2512799	E LEMANS ST	N LEMANS ST	DWYER BLVD	815	2	2,534	Rigid	Local	None	VILLAGE DE LEST	1,000	22	Weak	23.6	48.4	36.0	02/12/2015	21.5	45.5	33.5	Very Poor		2016	PCC - Full Depth Slab Repair	$194,706		
0000184200	2512744	GRANVILLE ST	REVEL ST	CORTE PL	637	2	3,333	Rigid	Local	None	VILLAGE DE LEST	1,000	22	Weak	20.2	46.3	33.3	02/12/2015	18.3	43.4	30.9	Very Poor		2016	PCC - Full Depth Slab Repair	$256,113		

DRAFT

Stantec

Appendix A RoadMatrix Section Attributes

															Field Measured Conditions				2016 Predicted Conditions										
SectionID	SEGMENTID	Street	From	To	Length (ft)	Lanes	Area (yd^2)	Pavement Type	Functional Class	FHWA Route	Neighborhood	AADT	EGT	Subgrade Strength	RCI	SDI	PCI	PCI Date	RCIYr1	SDIYr1	PCIYr1	PCI Class	Destroyed Road	Need Year (Adjusted)	Need Recommended Rehab (PCI Trigger)	Need Cost (PCI Trigger)	Last Rehab	Last Rehab Date
0000184210	2512790	GRANVILLE ST	CORTE PL	CANNES ST	1,045	2	4,770	Rigid	Local	None	VILLAGE DE LEST	1,000	22	Weak	19.0	16.0	17.5	02/12/2015	17.2	14.4	15.8	Very Poor		2016	PCC - Reconstruction (Minor Collector/Local)	$2,299,116		
0000184220	2512793	GRANVILLE ST	CANNES ST	E NEMOURS ST	292	2	1,077	Rigid	Local	None	VILLAGE DE LEST	1,000	22	Weak	18.7	34.1	26.4	02/12/2015	16.9	31.7	24.3	Very Poor		2016	PCC - Reconstruction (Minor Collector/Local)	$519,014		
0000184230	2512789	E NEMOURS ST	N NEMOURS ST	GRANVILLE ST	560	2	1,636	Rigid	Local	None	VILLAGE DE LEST	1,000	22	Weak	12.9	31.9	22.4	02/12/2015	11.5	29.6	20.6	Very Poor		2016	PCC - Reconstruction (Minor Collector/Local)	$788,776		
0000184240	2512791	CANNES ST	DWYER BLVD	GRANVILLE ST	274	2	1,271	Rigid	Local	None	VILLAGE DE LEST	1,000	22	Weak	14.8	65.6	40.2	02/12/2015	13.3	61.9	37.6	Very Poor		2016	PCC - Full Depth Slab Repair	$97,678		
0000184250	2512787	CANNES ST	GRANVILLE ST	N NEMOURS ST	732	2	3,500	Rigid	Local	None	VILLAGE DE LEST	1,000	22	Weak	21.4	56.8	39.1	02/12/2015	19.4	53.5	36.5	Very Poor		2016	PCC - Full Depth Slab Repair	$268,938		
0000184260	2512729	CANNES ST	N NEMOURS ST	N LEMANS ST	279	2	819	Rigid	Local	None	VILLAGE DE LEST	1,000	22	Weak	16.5	41.2	28.9	02/12/2015	14.9	38.8	26.9	Very Poor		2016	PCC - Full Depth Slab Repair	$62,935		
0000184270	2511842	REVEL ST	GRANVILLE ST	N NEMOURS ST	569	2	2,952	Rigid	Local	None	VILLAGE DE LEST	1,000	22	Weak	26.4	55.2	40.8	02/12/2015	24.3	52.0	38.2	Very Poor		2016	PCC - Full Depth Slab Repair	$226,878		
0000184280	2512627	REVEL ST	N NEMOURS ST	N LEMANS ST	324	2	1,505	Rigid	Local	None	VILLAGE DE LEST	1,000	22	Weak	27.7	49.6	38.7	02/12/2015	25.6	46.7	36.2	Very Poor		2016	PCC - Full Depth Slab Repair	$115,659		
0000184290	2512786	N NEMOURS ST	REVEL ST	CANNES ST	1,703	2	7,839	Rigid	Local	None	VILLAGE DE LEST	1,000	22	Weak	33.2	38.7	36.0	02/12/2015	30.8	36.2	33.5	Very Poor		2016	PCC - Full Depth Slab Repair	$602,416		
0000184300	2512788	N NEMOURS ST	CANNES ST	E NEMOURS ST	367	2	1,105	Rigid	Local	None	VILLAGE DE LEST	1,000	22	Weak	23.7	33.6	28.7	02/12/2015	21.6	31.2	26.4	Very Poor		2016	PCC - Full Depth Slab Repair	$84,921		
0000184310	2511844	BISCAY ST	TOULON ST	BEAUCAIRE ST	926	2	3,028	Rigid	Local	None	VILLAGE DE LEST	1,000	22	Weak	36.3	49.8	43.1	02/12/2015	33.8	46.9	40.4	Poor		2016	PCC - Crack/Joint Sealing	$46,649		
0000184320	2511843	BEAUCAIRE ST	BISCAY ST	CHATEAU CT	237	2	709	Rigid	Local	None	VILLAGE DE LEST	1,000	22	Weak	28.6	90.2	59.4	02/12/2015	26.5	88.8	57.7	Fair		2018	PCC - Crack/Joint Sealing	$11,470		
0000184330	2512738	BEAUCAIRE ST	CHATEAU CT	CHATEAU CT	268	2	809	Rigid	Local	None	VILLAGE DE LEST	1,000	22	Weak	33.4	21.7	27.6	02/12/2015	31.0	19.7	25.4	Very Poor		2016	PCC - Full Depth Slab Repair	$62,176		
0000184340	2512736	BEAUCAIRE ST	CHATEAU CT	LAVAL ST	276	2	830	Rigid	Local	None	VILLAGE DE LEST	1,000	22	Weak	26.5	6.5	16.5	02/12/2015	24.4	5.3	14.9	Very Poor		2016	PCC - Reconstruction (Minor Collector/Local)	$400,119		
0000184350	2512734	BEAUCAIRE ST	LAVAL ST	LEMANS ST	274	2	833	Rigid	Local	None	VILLAGE DE LEST	1,000	22	Weak	38.2	13.1	25.7	02/12/2015	35.7	11.7	23.7	Very Poor		2016	PCC - Reconstruction (Minor Collector/Local)	$401,511		
0000184360	2512732	BEAUCAIRE ST	LEMANS ST	DEAD END	177	2	530	Rigid	Local	None	VILLAGE DE LEST	1,000	22	Weak	3.2	54.3	28.8	02/12/2015	2.0	51.2	26.6	Very Poor		2016	PCC - Full Depth Slab Repair	$40,702		
0000184370	2512737	CHATEAU CT	BEAUCAIRE ST	BEAUCAIRE ST	1,523	2	4,577	Rigid	Local	None	VILLAGE DE LEST	1,000	22	Weak	34.1	36.3	36.2	02/12/2015	31.7	35.8	33.8	Very Poor		2016	PCC - Full Depth Slab Repair	$351,750		
0000184380	2512628	CHATEAU CT	BEAUCAIRE ST	MICHOUD BLVD	266	2	818	Rigid	Local	None	VILLAGE DE LEST	1,000	22	Weak	18.3	32.6	25.2	02/12/2015	16.6	29.6	23.1	Very Poor		2016	PCC - Reconstruction (Minor Collector/Local)	$394,174		
0000184390	2512735	LAVAL ST	TOULON ST	BEAUCAIRE ST	912	2	2,865	Rigid	Local	None	VILLAGE DE LEST	1,000	22	Weak	37.8	34.0	35.9	02/12/2015	35.3	31.6	33.5	Very Poor		2016	PCC - Full Depth Slab Repair	$220,133		
0000184400	2512573	TOULON ST	SEVRES ST	CALAIS ST	257	2	768	Composite	Local	None	VILLAGE DE LEST	1,000	26	Weak	38.4	0.0	17.7	02/13/2015	33.1	0.0	16.6	Very Poor		2016	PCC - Reconstruction (Minor Collector/Local)	$370,395		
0000184410	2512572	TOULON ST	CALAIS ST	DEAUVILLE CT	265	2	839	Composite	Local	None	VILLAGE DE LEST	1,000	26	Weak	21.5	0.0	10.8	02/13/2015	19.7	0.0	9.9	Failure		2016	PCC - Reconstruction (Minor Collector/Local)	$404,617		
0000184420	2512571	TOULON ST	DEAUVILLE CT	CHERBOURG ST	265	2	804	Composite	Local	None	VILLAGE DE LEST	1,000	26	Weak	18.4	9.8	14.1	02/13/2015	16.8	8.3	12.6	Very Poor		2016	PCC - Reconstruction (Minor Collector/Local)	$387,747		
0000184430	2512570	TOULON ST	CHERBOURG ST	DWYER BLVD	255	2	792	Composite	Local	None	VILLAGE DE LEST	1,000	26	Weak	16.6	0.0	8.3	02/13/2015	15.1	0.0	7.6	Failure		2016	PCC - Reconstruction (Minor Collector/Local)	$381,856		
0000184440	2512568	TOULON ST	DWYER BLVD	BISCAY ST	333	2	1,030	Rigid	Local	None	VILLAGE DE LEST	1,000	22	Weak	26.7	37.6	32.2	02/13/2015	24.6	35.1	29.9	Very Poor		2016	PCC - Full Depth Slab Repair	$79,124		
0000184450	2512567	TOULON ST	BISCAY ST	LAVAL ST	897	2	2,771	Rigid	Local	None	VILLAGE DE LEST	1,000	22	Weak	20.8	2.4	11.6	02/13/2015	18.9	1.2	10.1	Very Poor		2016	PCC - Reconstruction (Minor Collector/Local)	$1,335,532		
0000184460	2512566	TOULON ST	LAVAL ST	LEMANS ST	271	2	824	Rigid	Local	None	VILLAGE DE LEST	1,000	22	Weak	27.2	7.1	17.2	02/13/2015	25.1	5.9	15.5	Very Poor		2016	PCC - Reconstruction (Minor Collector/Local)	$397,227		
0000184470	2512564	TOULON ST	LEMANS ST	DEAD END	154	2	472	Rigid	Local	None	VILLAGE DE LEST	1,000	22	Weak	29.4	57.6	43.5	02/13/2015	27.2	54.2	40.7	Poor		2016	PCC - Crack/Joint Sealing	$7,265		
0000184480	2512574	SEVRES ST	TOULON ST	DEAUVILLE CT	1,486	2	4,475	Flexible	Local	None	VILLAGE DE LEST	1,000	18	Weak	25.3	0.0	12.7	02/13/2015	19.7	0.0	9.9	Failure		2016	AC - Reconstruction (Minor Collector/Local)	$1,279,611		
0000184490	2512779	CALAIS ST	DEAUVILLE CT	TOULON ST	1,000	2	3,118	Composite	Local	None	VILLAGE DE LEST	1,000	26	Weak	13.9	0.0	7.0	02/13/2015	12.4	0.0	6.2	Failure		2016	PCC - Reconstruction (Minor Collector/Local)	$1,502,788		
0000184500	2511845	CHERBOURG ST	TOULON ST	DEAUVILLE CT	1,190	2	3,341	Flexible	Local	None	VILLAGE DE LEST	1,000	18	Weak	22.1	0.0	11.1	02/13/2015	17.0	0.0	8.5	Failure		2016	AC - Reconstruction (Minor Collector/Local)	$955,506		
0000184510	2512778	DEAUVILLE CT	TOULON ST	CALAIS ST	739	2	2,118	Composite	Local	None	VILLAGE DE LEST	1,000	26	Weak	24.4	0.0	12.2	02/13/2015	22.4	0.0	11.2	Very Poor		2016	PCC - Reconstruction (Minor Collector/Local)	$1,021,103		
0000184520	2512780	DEAUVILLE CT	CALAIS ST	START OF ONEWAY	114	2	377	Composite	Local	None	VILLAGE DE LEST	1,000	26	Weak	25.3	0.0	12.7	02/13/2015	23.3	0.0	11.7	Very Poor		2016	PCC - Reconstruction (Minor Collector/Local)	$181,931		
0000184530	2561774	DEAUVILLE CT	START OF ONEWAY	SEVRES ST	163	2	382	Composite	Local	None	VILLAGE DE LEST	1,000	26	Weak	41.0	3.5	22.3	02/13/2015	38.7	2.0	20.4	Very Poor		2016	PCC - Reconstruction (Minor Collector/Local)	$184,287		
0000184540	2512741	DEAUVILLE CT	SEVRES ST	MICHOUD BLVD	264	1	615	Composite	Local	None	VILLAGE DE LEST	1,000	26	Weak	53.9	3.3	28.6	02/13/2015	51.0	1.8	26.4	Very Poor		2016	AC - Mill and Overlay with Base Repairs	$37,869		
0000184550	2513042	DEAUVILLE CT	MICHOUD BLVD	CHERBOURG ST	265	1	618	Composite	Local	None	VILLAGE DE LEST	1,000	26	Weak	35.3	0.0	17.7	02/13/2015	33.0	0.0	16.5	Very Poor		2016	PCC - Reconstruction (Minor Collector/Local)	$297,773		
0000184560	2561775	DEAUVILLE CT	CHERBOURG ST	END OF ONEWAY	165	1	376	Composite	Local	None	VILLAGE DE LEST	1,000	26	Weak	22.2	4.3	13.3	02/13/2015	20.4	2.8	11.6	Very Poor		2016	PCC - Reconstruction (Minor Collector/Local)	$181,181		
0000184570	2513028	LOURDES ST	MICHOUD BLVD	SAVOIE CT	265	2	982	Rigid	Local	None	VILLAGE DE LEST	1,000	22	Weak	32.7	32.3	32.5	02/12/2015	30.3	29.9	30.1	Very Poor		2016	PCC - Full Depth Slab Repair	$75,461		
0000184580	2512783	LOURDES ST	SAVOIE CT	SAVOIE CT	270	2	819	Rigid	Local	None	VILLAGE DE LEST	1,000	22	Weak	16.0	22.0	19.0	02/12/2015	14.4	20.0	17.2	Very Poor		2016	PCC - Reconstruction (Minor Collector/Local)	$394,924		
0000184590	2512784	LOURDES ST	SAVOIE CT	STRASBOURG CT	268	2	819	Rigid	Local	None	VILLAGE DE LEST	1,000	22	Weak	35.4	35.2	35.3	02/12/2015	32.9	32.7	32.8	Very Poor		2016	PCC - Full Depth Slab Repair	$62,953		
0000184600	2512777	LOURDES ST	STRASBOURG CT	BERGERAC ST	271	2	814	Rigid	Local	None	VILLAGE DE LEST	1,000	22	Weak	26.5	12.1	19.3	02/12/2015	24.4	10.8	17.6	Very Poor		2016	PCC - Reconstruction (Minor Collector/Local)	$392,460		
0000184610	2512795	LOURDES ST	BERGERAC ST	CHARMES CT	278	2	833	Rigid	Local	None	VILLAGE DE LEST	1,000	22	Weak	12.8	23.8	18.3	02/12/2015	11.4	21.7	16.6	Very Poor		2016	PCC - Reconstruction (Minor Collector/Local)	$401,404		
0000184620	2512797	LOURDES ST	CHARMES CT	CHARMES CT	273	2	824	Rigid	Local	None	VILLAGE DE LEST	1,000	22	Weak	21.8	25.7	23.8	02/12/2015	19.8	23.6	21.7	Very Poor		2016	PCC - Reconstruction (Minor Collector/Local)	$397,387		
0000184630	2512798	LOURDES ST	CHARMES CT	BRITTANY CT	270	2	819	Rigid	Local	None	VILLAGE DE LEST	1,000	22	Weak	29.2	49.2	39.2	02/12/2015	27.0	46.3	36.7	Very Poor		2016	PCC - Full Depth Slab Repair	$62,910		
0000184640	2512804	LOURDES ST	BRITTANY CT	BRITTANY CT	271	2	791	Rigid	Local	None	VILLAGE DE LEST	1,000	22	Weak	20.8	0.0	10.4	02/12/2015	18.9	0.0	9.5	Failure		2016	PCC - Reconstruction (Minor Collector/Local)	$381,267		
0000184650	2512805	LOURDES ST	BRITTANY CT	CORSICA PL	268	2	832	Rigid	Local	None	VILLAGE DE LEST	1,000	22	Weak	25.5	41.3	33.4	02/12/2015	23.4	38.9	31.2	Very Poor		2016	PCC - Full Depth Slab Repair	$63,909		
0000184660	2512806	LOURDES ST	CORSICA PL	CERNAY ST	259	2	774	Rigid	Local	None	VILLAGE DE LEST	1,000	22	Weak	37.1	61.1	49.1	02/12/2015	34.6	57.6	46.1	Poor		2016	PCC - Crack/Joint Sealing	$11,931		
0000184670	2512801	CERNAY ST	LOURDES ST	CORSICA PL	676	2	1,937	Composite	Local	None	VILLAGE DE LEST	1,000	26	Weak	50.1	80.1	65.1	02/12/2015	47.3	77.6	62.5	Fair		2019	AC - Mill and Overlay	$85,443		
0000184680	2512651	CERNAY ST	CORSICA PL	DWYER BLVD	265	2	994	Composite	Local	None	VILLAGE DE LEST	1,000	26	Weak	46.2	82.1	64.2	02/12/2015	43.5	79.8	61.7	Fair		2019	AC - Mill and Overlay	$43,844		
0000184690	2512746	SAVOIE CT	LOURDES ST	LOURDES ST	1,605	2	4,722	Rigid	Local	None	VILLAGE DE LEST	1,000	22	Weak	32.2	65.9	49.1	02/12/2015	29.8	62.2	46.0	Poor		2016	PCC - Crack/Joint Sealing	$72,749		
0000184700	2512776	STRASBOURG CT	LOURDES ST	PAVE CHANGE	715	2	2,228	Rigid	Local	None	VILLAGE DE LEST	1,000	22	Weak	17.9	51.6	34.8	02/12/2015	16.2	48.7	32.5	Very Poor		2016	PCC - Full Depth Slab Repair	$171,183		
0000184705	12512776	STRASBOURG CT	PAVE CHANGE	BERGERAC ST	220	2	685	Composite	Local	None	VILLAGE DE LEST	1,000	26	Weak	3.0	77.4	40.2	02/12/2015	1.5	74.6	38.1	Very Poor		2016	AC - Mill and Overlay with Base Repairs	$42,176		
0000184710	2512794	CHARMES CT	LOURDES ST	LOURDES ST	1,607	2	4,960	Rigid	Local	None	VILLAGE DE LEST	1,000	22	Weak	27.2	51.6	39.4	02/12/2015	25.1	48.7	36.9	Very Poor		2016	PCC - Full Depth Slab Repair	$381,165		
0000184720	2512796	BRITTANY CT	LOURDES ST	LOURDES ST	1,606	2	4,800	Rigid	Local	None	VILLAGE DE LEST	1,000	22	Weak	16.4	32.1	24.3	02/12/2015	14.8	29.7	22.3	Very Poor		2016	PCC - Reconstruction (Minor Collector/Local)	$2,313,684		
0000184730	2512803	CORSICA PL	LOURDES ST	LOURDES ST	898	2	2,666	Rigid	Local	None	VILLAGE DE LEST	1,000	22	Weak	24.5	28.3	26.4	02/12/2015	22.4	26.2	24.3	Very Poor		2016	PCC - Reconstruction (Minor Collector/Local)	$1,285,082		
0000184740	2512775	BERGERAC ST	LOURDES ST	STRASBOURG CT	686	2	2,037	Rigid	Local	None	VILLAGE DE LEST	1,000	22	Weak	26.1	44.8	35.5	02/12/2015	24.0	42.0	33.0	Very Poor		2016	PCC - Full Depth Slab Repair	$156,506		
0000184750	2512774	BERGERAC ST	STRASBOURG CT	DWYER BLVD	268	2	803	Rigid	Local	None	VILLAGE DE LEST	1,000	22	Weak	6.7	35.3	21.0	02/12/2015	5.5	32.8	19.2	Very Poor		2016	PCC - Reconstruction (Minor Collector/Local)	$387,265		
0000184760	2512745	CORTE PL	DWYER BLVD	GRANVILLE ST	274	2	1,271	Rigid	Local	None	VILLAGE DE LEST	1,000	22	Weak	18.6	12.7	15.7	02/12/2015	16.9	11.4	14.2	Very Poor		2016	PCC - Reconstruction (Minor Collector/Local)	$612,523		
0000184770	2512695	TRAPPER S CT	CUL-DE-SAC	W CAVELIER DR	450	2	1,416	Rigid	Local	None	VILLAGE DE LEST	1,000	22	Weak	40.1	57.1	48.6	02/12/2015	37.7	53.7	45.7	Poor		2016	PCC - Crack/Joint Sealing	$21,815		
0000184780	2512693	ST MARIE DR	CUL-DE-SAC	ST MARIE CT	279	2	883	Rigid	Local	None	VILLAGE DE LEST	1,000	22	Weak	56.1	97.9	77.0	02/12/2015	52.8	97.3	75.1	Good		2029	PCC - Crack/Joint Sealing	$18,743		
0000184790	2527535	ST MARIE DR	ST MARIE CT	W CAVELIER DR	262	2	750	Rigid	Local	None	VILLAGE DE LEST	1,000	22	Weak	49.4	86.6	68.0	02/12/2015	46.5	85.0	65.8	Fair		2021	PCC - Crack/Joint Sealing	$13,080		
0000184800	2526440	ST MARIE CT	CUL-DE-SAC	ST MARIE DR	89	2	305	Rigid	Local	None	VILLAGE DE LEST	1,000	22	Weak	35.1	71.7	53.4	02/12/2015	32.6	68.3	50.5	Poor		2016	PCC - Crack/Joint Sealing	$4,697		
0000184810	2512696	W CAVELIER DR	MICHOUD BLVD	TRAPPER S CT	178	2	829	Rigid	Local	None	VILLAGE DE LEST	1,000	22	Weak	11.4	31.3	21.4	02/12/2015	10.1	29.0	19.6	Very Poor		2016	PCC - Reconstruction (Minor Collector/Local)	$399,637		
0000184820	2512694	W CAVELIER DR	TRAPPER S CT	ST MARIE DR	261	2	1,185	Rigid	Local	None	VILLAGE DE LEST	1,000	22	Weak	37.8	89.9	63.9	02/12/2015	35.3	88.4	61.9	Fair		2020	PCC - Crack/Joint Sealing	$20,145		
0000184830	2527373	W CAVELIER DR	ST MARIE DR	N CAVELIER DR	159	2	725	Rigid	Local	None	VILLAGE DE LEST	1,000	22	Weak	34.3	60.0	47.2	02/12/2015	31.9	56.5	44.2	Poor		2016	PCC - Crack/Joint Sealing	$11,164		
0000184840	2512668	N CAVELIER DR	W CAVELIER DR	E MARCHAND DR	768	2	3,536	Rigid	Local	None	VILLAGE DE LEST	1,000	22	Weak	46.6	72.1	59.4	02/12/2015	43.7	68.7	56.2	Fair		2017	PCC - Crack/Joint Sealing	$55,840		
0000184850	2512667	N CAVELIER DR	E MARCHAND DR	CUL-DE-SAC	126	2	576	Rigid	Local	None	VILLAGE DE LEST	1,000	22	Weak	44.2	95.0	69.6	02/12/2015	41.5	94.2	67.9	Fair		2024	PCC - Crack/Joint Sealing	$10,808		
0000184860	2512690	E MARCHAND DR	N CAVELIER DR	CUL-DE-SAC	133	2	412	Rigid	Local	None	VILLAGE DE LEST	1,000	22	Weak	33.3	98.5	65.9	02/12/2015	30.9	97.9	64.4	Fair		2024	PCC - Crack/Joint Sealing	$7,740		
0000184870	2512712	EXPLORERS AVE	DEAD END	HORIZON DR	422	2	1,987	Rigid	Local	None	VILLAGE DE LEST	1,000	22	Weak	51.3	89.8	70.6	02/12/2015	48.4	88.3	68.4	Fair		2022	PCC - Crack/Joint Sealing	$35,494		
0000184880	2512710	EXPLORERS AVE	HORIZON DR	VOYAGEUR DR	224	2	1,064	Rigid	Local	None	VILLAGE DE LEST	1,000	22	Weak	46.2	88.6	67.4	02/12/2015	43.3	87.1	65.2	Fair		2021	PCC - Crack/Joint Sealing	$18,542		
0000184890	2513007	EXPLORERS AVE	VOYAGEUR DR	WAYFARER ST	415	2	1,945	Rigid	Local	None	VILLAGE DE LEST	1,000	22	Weak	43.7	59.0	51.4	02/12/2015	41.1	55.5	48.3	Poor		2016	PCC - Crack/Joint Sealing	$29,957		
0000184900	2512707	EXPLORERS AVE	WAYFARER ST	ADVENTURE AVE	221	2	1,047	Rigid	Local	None	VILLAGE DE LEST	1,000	22	Weak	41.9	31.6	36.8	02/12/2015	39.4	29.3	34.4	Very Poor		2016	PCC - Full Depth Slab Repair	$80,456		
0000184910	2512706	EXPLORERS AVE	ADVENTURE AVE	EXPLORERS AVE NE CORNER	1,436	2	6,744	Rigid	Local	None	VILLAGE DE LEST	1,000	22	Weak	52.8	64.1	58.5	02/12/2015	49.8	60.5	55.2	Fair		2017	PCC - Crack/Joint Sealing	$106,501		
0000184920	2512896	EXPLORERS AVE	EXPLORERS AVE NE CORNER	INTREPID ST	273	2	846	Rigid	Local	None	VILLAGE DE LEST	1,000	22	Weak	40.5	75.1	57.8	02/12/2015	38.1	71.8	55.0	Fair		2017	PCC - Crack/Joint Sealing	$13,354		
0000184930	2512897	INTREPID ST	ADVENTURE AVE	FOUNDERS CT	344	2	1,038	Rigid	Local	None	VILLAGE DE LEST	1,000	22	Weak	42.7	62.6	52.7	02/12/2015	40.2	59.1	49.7	Poor		2016	PCC - Crack/Joint Sealing	$15,988		
0000184940	2513004	INTREPID ST	FOUNDERS CT	ENDEAVORS CT	302	2	940	Rigid	Local	None	VILLAGE DE LEST	1,000	22	Weak	46.1	48.8	47.5	02/12/2015	43.2	45.9	44.6	Poor		2016	PCC - Crack/Joint Sealing	$14,480		
0000184950	2512900	INTREPID ST	ENDEAVORS CT	EXPEDITION DR	259	2	797	Rigid	Local	None	VILLAGE DE LEST	1,000	22	Weak	58.7	56.0	57.4	02/12/2015	55.2	52.8	54.0	Poor		2016	PCC - Crack/Joint Sealing	$12,272		
0000184960	2512898	INTREPID ST	EXPEDITION DR	EXPLORERS AVE	520	2	1,622	Rigid	Local	None	VILLAGE DE LEST	1,000	22	Weak	53.5	62.6	58.1	02/12/2015	50.5	59.1	54.8	Poor		2016	PCC - Crack/Joint Sealing	$24,985		
0000184970	2513006	FOUNDERS CT	INTREPID ST	CUL-DE-SAC	769	2	2,375	Rigid	Local	None	VILLAGE DE LEST	1,000	22	Weak	40.5	50.8	45.7	02/12/2015	38.1	47.9	43.0	Poor		2016	PCC - Crack/Joint Sealing	$36,594		
0000184980	2513005	ENDEAVORS CT	INTREPID ST	CUL-DE-SAC	766	2	2,387	Rigid	Local	None	VILLAGE DE LEST	1,000	22	Weak	48.8	37.1	43.0	02/12/2015	45.9	34.6	40.3	Poor		2016	PCC - Crack/Joint Sealing	$36,767		

DRAFT

Appendix A RoadMatrix Section Attributes

															Field Measured Conditions				2016 Predicted Conditions									
SectionID	SEGMENTID	Street	From	To	Length (ft)	Lanes	Area (yd^2)	Pavement Type	Functional Class	FHWA Route	Neighborhood	AADT	EGT	Subgrade Strength	RCI	SDI	PCI	PCI Date	RCIYr1	SDIYr1	PCIYr1	PCI Class	Destroyed Road	Need Year (Adjusted)	Need Recommended Rehab (PCI Trigger)	Need Cost (PCI Trigger)	Last Rehab	Last Rehab Date
0000184990	2512528	EXPEDITION DR	INTREPID ST	MICHOUD BLVD	816	2	2,525	Rigid	Local	None	VILLAGE DE LEST	1,000	22	Weak	29.3	8.4	18.9	02/12/2015	27.1	7.2	17.2	Very Poor		2016	PCC - Reconstruction (Minor Collector/Local)	$1,217,119		
0000185000	2512995	ADVENTURE AVE	EXPLORERS AVE	INTREPID ST	286	2	1,316	Rigid	Local	None	VILLAGE DE LEST	1,000	22	Weak	48.6	67.7	58.2	02/12/2015	45.7	64.1	54.9	Poor		2016	PCC - Crack/Joint Sealing	$20,267		
0000185010	2511947	ADVENTURE AVE	INTREPID ST	HORIZON DR	459	2	2,056	Rigid	Local	None	VILLAGE DE LEST	1,000	22	Weak	46.3	32.4	39.4	02/12/2015	43.4	30.0	36.7	Very Poor		2016	PCC - Full Depth Slab Repair	$158,017		
0000185020	2513062	ADVENTURE AVE	HORIZON DR	MICHOUD BLVD	437	2	2,013	Rigid	Local	None	VILLAGE DE LEST	1,000	22	Weak	54.7	48.9	51.8	02/12/2015	51.6	46.0	48.8	Poor		2016	PCC - Crack/Joint Sealing	$31,013		
0000185030	2512705	HORIZON DR	EXPLORERS AVE	HORIZON CT	411	2	1,406	Rigid	Local	None	VILLAGE DE LEST	1,000	22	Weak	33.6	39.2	36.4	02/12/2015	31.2	36.8	34.0	Very Poor		2016	PCC - Full Depth Slab Repair	$108,017		
0000185040	2512701	HORIZON DR	HORIZON CT	DOMINIQUE PL	908	2	2,903	Rigid	Local	None	VILLAGE DE LEST	1,000	22	Weak	37.3	30.9	34.1	02/12/2015	34.8	28.6	31.7	Very Poor		2016	PCC - Full Depth Slab Repair	$223,045		
0000185050	2512704	HORIZON DR	DOMINIQUE PL	PIERRES CT	115	2	334	Rigid	Local	None	VILLAGE DE LEST	1,000	22	Weak	35.1	75.9	55.5	02/12/2015	32.6	72.6	52.6	Poor		2016	PCC - Crack/Joint Sealing	$5,140		
0000185060	2512703	HORIZON DR	PIERRES CT	WAYFARER ST	146	2	428	Rigid	Local	None	VILLAGE DE LEST	1,000	22	Weak	14.5	33.8	24.2	02/12/2015	13.0	31.4	22.2	Very Poor		2016	PCC - Reconstruction (Minor Collector/Local)	$206,138		
0000185070	2512689	HORIZON DR	WAYFARER ST	ADVENTURE AVE	296	2	919	Rigid	Local	None	VILLAGE DE LEST	1,000	22	Weak	48.7	59.5	54.1	02/12/2015	45.8	56.0	50.9	Poor		2016	PCC - Crack/Joint Sealing	$14,156		
0000185080	2513008	WAYFARER ST	EXPLORERS AVE	HORIZON DR	771	2	2,401	Rigid	Local	None	VILLAGE DE LEST	1,000	22	Weak	39.9	28.9	34.4	02/12/2015	37.5	26.8	32.2	Very Poor		2016	PCC - Full Depth Slab Repair	$184,520		
0000185090	2512700	PIERRES CT	HORIZON DR	PIERRE S CT	259	2	786	Rigid	Local	None	VILLAGE DE LEST	1,000	22	Weak	39.4	84.5	62.0	02/12/2015	37.0	82.4	59.7	Fair		2018	PCC - Crack/Joint Sealing	$12,729		
0000185100	2512699	PIERRE S CT	CUL-DE-SAC	PIERRES CT	332	2	1,052	Rigid	Local	None	VILLAGE DE LEST	1,000	22	Weak	32.9	47.4	40.3	02/12/2015	30.5	44.7	37.6	Very Poor		2016	PCC - Full Depth Slab Repair	$80,874		
0000185110	2512698	PIERRE S CT	PIERRES CT	CUL-DE-SAC	205	2	911	Rigid	Local	None	VILLAGE DE LEST	1,000	22	Weak	36.5	42.4	39.5	02/12/2015	34.0	39.9	37.0	Very Poor		2016	PCC - Full Depth Slab Repair	$69,997		
0000185120	2512702	DOMINIQUE PL	CUL-DE-SAC	HORIZON DR	357	2	1,342	Rigid	Local	None	VILLAGE DE LEST	1,000	22	Weak	44.4	91.3	67.9	02/12/2015	41.7	90.4	66.1	Fair		2022	PCC - Crack/Joint Sealing	$23,968		
0000185130	2512708	HORIZON CT	HORIZON DR	CUL-DE-SAC	256	2	982	Rigid	Local	None	VILLAGE DE LEST	1,000	22	Weak	43.1	88.9	66.0	02/12/2015	40.6	87.4	64.0	Fair		2021	PCC - Crack/Joint Sealing	$17,111		
0000185140	2512888	VOYAGEUR DR	CUL-DE-SAC	VOYAGEUR CT	329	2	1,295	Rigid	Local	None	VILLAGE DE LEST	1,000	22	Weak	46.0	37.9	42.0	02/12/2015	43.1	35.4	39.3	Very Poor		2016	PCC - Full Depth Slab Repair	$99,496		
0000185150	2512709	VOYAGEUR DR	VOYAGEUR CT	EXPLORERS AVE	426	2	1,503	Rigid	Local	None	VILLAGE DE LEST	1,000	22	Weak	35.8	45.7	40.8	02/12/2015	33.3	42.8	38.1	Very Poor		2016	PCC - Full Depth Slab Repair	$115,523		
0000185160	2512711	VOYAGEUR CT	CUL-DE-SAC	VOYAGEUR DR	486	2	1,781	Rigid	Local	None	VILLAGE DE LEST	1,000	22	Weak	21.7	34.7	28.2	02/12/2015	19.7	32.2	26.0	Very Poor		2016	PCC - Full Depth Slab Repair	$136,851		
0000185170	2512531	MICHOUD BLVD	MICHOUD BLVD	PAVE CHANGE	267	2	901	Composite	Minor Arterial	Local	VILLAGE DE LEST	7,500	34	Weak	8.7	10.7	9.7	02/08/2015	7.5	9.5	8.5	Failure		2016	PCC - Reconstruction (Arterial/Major Collector)	$434,395		
0000185175	12512531	MICHOUD BLVD	PAVE CHANGE	I-10 E ONRAMP	267	2	901	Rigid	Minor Arterial	Local	VILLAGE DE LEST	7,500	30	Weak	44.1	47.6	44.4	02/08/2015	38.7	44.5	41.7	Poor		2016	PCC - Joint Repair	$46,225		
0000185180	2512613	MICHOUD BLVD	I-10 E ONRAMP	I-10 W ONRAMP	2,285	2	8,231	Rigid	Minor Arterial	Local	VILLAGE DE LEST	7,500	30	Weak	63.6	77.7	70.7	02/08/2015	60.0	74.7	67.4	Fair		2020	PCC - Joint Repair	$466,010		
0000185190	2512611	MICHOUD BLVD	I-10 W ONRAMP	I-10 W ONRAMP	127	2	653	Rigid	Minor Arterial	Local	VILLAGE DE LEST	7,500	30	Weak	40.4	78.8	59.6	02/08/2015	38.0	75.9	57.0	Fair		2017	PCC - Joint Repair	$34,319		
0000185200	2512945	INTRACOASTAL DR	DEAD END	INDUSTRIAL PKWY	6,295	2	20,200	Flexible	Local	None	VIAVANT	1,000	18	Weak	82.4	51.8	67.1	02/09/2015	80.4	47.6	64.0	Fair		2019	AC - Mill and Overlay	$890,989		
0000185210	2512765	INDUSTRIAL PKWY	DEAD END	INTRACOASTAL DR	11,448	2	39,457	Flexible	Local	None	VIAVANT	1,000	18	Weak	48.4	30.2	39.3	02/09/2015	43.9	23.9	33.9	Very Poor		2016	AC - Mill and Overlay with Base Repairs	$2,427,846		
0000185220	2512944	INDUSTRIAL PKWY	INTRACOASTAL DR	CHEF MENTEUR HWY	3,218	2	11,302	Flexible	Local	None	VIAVANT	1,000	18	Weak	77.3	80.6	79.0	02/09/2015	75.1	78.6	76.9	Good		2024	AC - Mill and Overlay	$564,038		
0000185230	2512890	RECOVERY DR	DEAD END	CHEF MENTEUR HWY	2,903	2	7,974	Flexible	Local	None	VIAVANT	1,000	18	Weak	21.5	75.4	48.5	02/09/2015	16.5	73.0	44.8	Poor		2016	AC - Mill and Overlay	$326,589		
0000185240	2530230	VICTORY IN EUROPE RD	CHEF MENTEUR HWY	VICTORY RD	920	2	1,752	Flexible	Local	None	LAKE CATHERINE	1,000	18	Weak	0.1	0.1	0.1	12/31/2015	0.1	0.1	0.1	Failure	1	2016	AC - Reconstruction (Minor Collector/Local)	$501,060		
0000185250	2512946	VICTORY RD	DEAD END	VICTORY IN EUROPE RD	414	2	986	Flexible	Local	None	LAKE CATHERINE	1,000	18	Weak	0.1	0.1	0.1	12/31/2015	0.1	0.1	0.1	Failure	1	2016	AC - Reconstruction (Minor Collector/Local)	$282,035		
0000185260	2530226	VICTORY RD	VICTORY IN EUROPE RD	DEAD END	45	2	123	Flexible	Local	None	LAKE CATHERINE	1,000	18	Weak	0.1	0.1	0.1	12/31/2015	0.1	0.1	0.1	Failure	1	2016	AC - Reconstruction (Minor Collector/Local)	$35,048		
0000185270	2513070	SAN TROVASO ST	CHEF MENTEUR HWY	OLD SPANISH TRL	96	2	412	Rigid	Local	None	LAKE CATHERINE	1,000	22	Weak	32.9	65.8	49.4	02/13/2015	30.5	62.1	46.3	Poor		2016	PCC - Crack/Joint Sealing	$6,345		
0000185280	2512948	SAN TROVASO ST	OLD SPANISH TRL	SAN ROCCO ST	429	2	2,061	Rigid	Local	None	LAKE CATHERINE	1,000	22	Weak	31.5	74.0	52.8	02/13/2015	29.2	70.6	49.9	Poor		2016	PCC - Crack/Joint Sealing	$31,746		
0000185290	2512947	SAN ROCCO ST	SAN GIORGIO ST	SAN TROVASO ST	185	2	569	Rigid	Local	None	LAKE CATHERINE	1,000	22	Weak	46.5	75.6	61.1	02/13/2015	43.6	72.3	58.0	Fair		2018	PCC - Crack/Joint Sealing	$9,210		
0000185300	2512949	SAN ROCCO ST	SAN TROVASO ST	TRIESTE ST	184	2	583	Rigid	Local	None	LAKE CATHERINE	1,000	22	Weak	32.4	62.5	47.5	02/13/2015	30.0	59.0	44.5	Poor		2016	PCC - Crack/Joint Sealing	$8,983		
0000185310	2512951	TRIESTE ST	SAN ROCCO ST	CUL-DE-SAC	1,354	2	4,404	Rigid	Local	None	LAKE CATHERINE	1,000	22	Weak	53.1	93.8	73.5	02/13/2015	50.1	93.3	71.7	Good		2025	PCC - Crack/Joint Sealing	$84,723		
0000185320	2512950	SAN GIORGIO ST	SAN ROCCO ST	CUL-DE-SAC	1,317	2	4,712	Rigid	Local	None	LAKE CATHERINE	1,000	22	Weak	53.1	89.1	71.1	02/13/2015	50.1	87.6	68.9	Fair		2022	PCC - Crack/Joint Sealing	$84,182		
0000185330	2512952	SAN REMO ST	OLD SPANISH TRL	CUL-DE-SAC	1,704	2	5,987	Rigid	Local	None	LAKE CATHERINE	1,000	22	Weak	54.0	83.7	68.9	02/13/2015	50.9	81.3	66.1	Fair		2020	PCC - Crack/Joint Sealing	$101,804		
0000185340	2512891	MURANO RD	OLD SPANISH TRL	LUCRINO RD	279	2	779	Rigid	Local	None	LAKE CATHERINE	1,000	22	Weak	25.7	57.2	41.5	02/13/2015	23.6	53.8	38.7	Very Poor		2016	PCC - Full Depth Slab Repair	$59,887		
0000185350	2512959	MURANO RD	LUCRINO RD	GENOA ST	404	2	1,188	Composite	Local	None	LAKE CATHERINE	1,000	26	Weak	55.0	56.1	55.6	02/13/2015	52.1	53.1	52.6	Poor		2016	AC - Mill and Overlay	$48,668		
0000185360	2512953	GENOA ST	MURANO RD	CUL-DE-SAC	1,169	2	3,532	Rigid	Local	None	LAKE CATHERINE	1,000	22	Weak	50.7	81.9	66.0	02/13/2015	47.8	78.6	63.2	Fair		2019	PCC - Crack/Joint Sealing	$58,591		
0000185370	2512954	MURANO RD	GENOA ST	CUL-DE-SAC	1,240	2	3,697	Composite	Local	None	LAKE CATHERINE	1,000	26	Weak	45.0	52.1	48.6	02/13/2015	42.4	49.4	45.9	Poor		2016	AC - Mill and Overlay	$151,407		
0000185380	2513069	ALBA RD	CHEF MENTEUR HWY	OLD SPANISH TRL	94	2	385	Flexible	Local	None	LAKE CATHERINE	1,000	18	Weak	43.9	83.8	63.9	02/13/2015	38.9	81.8	60.4	Fair		2018	AC - Mill and Overlay	$16,582		
0000185390	2512961	ALBA RD	OLD SPANISH TRL	LUCRINO RD	285	2	1,313	Composite	Local	None	LAKE CATHERINE	1,000	26	Weak	50.7	53.0	51.9	02/13/2015	48.0	50.2	49.1	Poor		2016	AC - Mill and Overlay	$53,788		
0000185400	2512965	ALBA RD	LUCRINO RD	ALBA RD W	400	2	1,292	Composite	Local	None	LAKE CATHERINE	1,000	26	Weak	50.9	40.9	45.9	02/13/2015	48.2	38.6	43.4	Poor		2016	AC - Mill and Overlay	$52,901		
0000185410	2512962	ALBA RD	ALBA RD W	ALBA RD E	202	2	650	Composite	Local	None	LAKE CATHERINE	1,000	26	Weak	56.5	62.0	59.3	02/13/2015	53.4	58.8	56.1	Fair		2017	AC - Mill and Overlay	$27,298		
0000185420	2512955	ALBA RD	ALBA RD E	CUL-DE-SAC	814	2	2,532	Composite	Local	None	LAKE CATHERINE	1,000	26	Weak	64.8	47.4	56.1	02/13/2015	61.5	44.7	53.1	Poor		2016	AC - Mill and Overlay	$103,690		
0000185430	2512963	ALBA RD	ALBA RD E	FRANCESCO RD	393	2	1,086	Composite	Local	None	LAKE CATHERINE	1,000	26	Weak	5.7	65.8	35.8	02/13/2015	4.2	62.6	33.4	Very Poor		2016	AC - Mill and Overlay with Base Repairs	$66,795		
0000185440	2512966	FRANCESCO RD	CUL-DE-SAC	ALBA RD E	440	2	1,691	Flexible	Local	None	LAKE CATHERINE	1,000	18	Weak	30.4	98.3	64.4	02/13/2015	24.1	96.9	60.5	Fair		2018	AC - Mill and Overlay	$72,749		
0000185450	2512957	FRANCESCO RD	ALBA RD E	CUL-DE-SAC	465	2	1,497	Composite	Local	None	LAKE CATHERINE	1,000	26	Weak	34.9	26.9	30.9	02/13/2015	32.6	25.0	28.8	Very Poor		2016	AC - Mill and Overlay with Base Repairs	$92,132		
0000185460	2512960	LUCRINO RD	MURANO RD	ALBA RD W	166	2	809	Composite	Local	None	LAKE CATHERINE	1,000	26	Weak	46.1	69.7	57.9	02/13/2015	43.4	66.6	55.0	Fair		2017	AC - Mill and Overlay	$33,978		
0000185470	2527267	LUCRINO RD	ALBA RD W	ALBA RD	462	2	2,190	Composite	Local	None	LAKE CATHERINE	1,000	26	Weak	74.0	67.4	70.7	02/13/2015	70.9	64.2	67.6	Fair		2020	AC - Mill and Overlay	$99,032		
0000185480	2512964	ALBA RD W	LUCRINO RD	ALBA RD	615	2	2,176	Composite	Local	None	LAKE CATHERINE	1,000	26	Weak	57.7	45.2	51.5	02/13/2015	54.5	42.6	48.6	Poor		2016	AC - Mill and Overlay	$89,118		
0000185490	2512968	SAN MARCO RD	CUL-DE-SAC	NAPLES ST	1,007	2	3,030	Composite	Local	None	LAKE CATHERINE	1,000	26	Weak	54.6	45.8	50.2	02/13/2015	51.7	43.1	47.4	Poor		2016	AC - Mill and Overlay	$124,106		
0000185500	2512970	SAN MARCO RD	NAPLES ST	NAPLES ST	434	2	1,432	Composite	Local	None	LAKE CATHERINE	1,000	26	Weak	60.2	51.1	55.7	02/13/2015	57.0	48.4	52.7	Poor		2016	AC - Mill and Overlay	$58,640		
0000185510	2512972	SAN MARCO RD	NAPLES ST	OLD SPANISH TRL	431	2	1,285	Composite	Local	None	LAKE CATHERINE	1,000	26	Weak	57.8	52.7	55.3	02/13/2015	54.6	49.9	52.3	Poor		2016	AC - Mill and Overlay	$52,646		
0000185520	2512973	SAN MARCO RD	OLD SPANISH TRL	CHEF MENTEUR HWY	100	2	287	Composite	Local	None	LAKE CATHERINE	1,000	26	Weak	63.6	85.5	74.6	02/13/2015	60.3	83.9	72.1	Good		2023	AC - Mill and Overlay	$13,962		
0000185530	2512969	NAPLES ST	SAN MARCO RD	SAN MARCO RD	847	2	3,076	Composite	Local	None	LAKE CATHERINE	1,000	26	Weak	57.6	56.7	57.2	02/13/2015	54.4	53.6	54.0	Poor		2016	AC - Mill and Overlay	$125,972		
0000185540	2512974	FORT MACOMB RD	CHEF MENTEUR HWY	VERONESE RD	980	2	3,392	Flexible	Local	None	LAKE CATHERINE	1,000	18	Weak	69.4	85.2	77.3	02/13/2015	66.6	83.4	75.0	Good		2023	AC - Mill and Overlay	$165,142		
0000185550	2512956	FORT MACOMB RD	VERONESE RD	BURTON RD	704	2	2,170	Flexible	Local	None	LAKE CATHERINE	1,000	18	Weak	52.1	90.9	71.5	02/13/2015	48.0	89.4	68.7	Fair		2020	AC - Mill and Overlay	$98,103		
0000185560	2524970	BURTON RD	FORT MACOMB RD	CUL-DE-SAC	463	2	1,243	Flexible	Local	None	LAKE CATHERINE	1,000	18	Weak	19.6	92.9	56.3	02/13/2015	15.2	91.5	53.4	Poor		2016	AC - Mill and Overlay	$50,930		
0000185570	2512958	VERONESE RD	FORT MACOMB RD	CUL-DE-SAC	706	2	2,369	Flexible	Local	None	LAKE CATHERINE	1,000	18	Weak	31.5	100.0	65.8	02/13/2015	25.0	98.5	61.8	Fair		2019	AC - Mill and Overlay	$104,493		
0000185580	2513336	OLD SPANISH TRL	DEAD END	SAN TROVASO ST	525	2	2,058	Rigid	Local	None	LAKE CATHERINE	1,000	22	Weak	42.1	79.6	60.9	02/13/2015	39.6	76.8	58.2	Fair		2018	PCC - Crack/Joint Sealing	$33,310		
0000185590	2513337	OLD SPANISH TRL	SAN TROVASO ST	SAN REMO ST	578	2	2,353	Rigid	Local	None	LAKE CATHERINE	1,000	22	Weak	48.1	81.4	64.8	02/13/2015	45.2	78.7	62.0	Fair		2019	PCC - Crack/Joint Sealing	$39,039		
0000185600	2513339	OLD SPANISH TRL	SAN REMO ST	MURANO RD	550	2	2,166	Rigid	Local	None	LAKE CATHERINE	1,000	22	Weak	50.9	89.6	70.3	02/13/2015	48.0	88.1	68.1	Fair		2022	PCC - Crack/Joint Sealing	$38,694		
0000185610	2513340	OLD SPANISH TRL	MURANO RD	PAVE CHANGE	521	2	1,845	Rigid	Local	None	LAKE CATHERINE	1,000	22	Weak	46.6	90.9	68.8	02/13/2015	43.7	89.8	66.8	Fair		2022	PCC - Crack/Joint Sealing	$32,961		
0000185615	12513340	OLD SPANISH TRL	PAVE CHANGE	ALBA RD	146	2	517	Flexible	Local	None	LAKE CATHERINE	1,000	18	Weak	37.5	72.5	55.0	02/13/2015	31.0	69.9	50.5	Poor		2016	AC - Mill and Overlay	$21,176		
0000185620	2513338	OLD SPANISH TRL	ALBA RD	SAN MARCO RD	2,066	2	7,993	Flexible	Local	None	LAKE CATHERINE	1,000	18	Weak	76.1	75.4	75.8	02/13/2015	73.8	73.0	73.4	Good		2023	AC - Mill and Overlay	$389,164		
0000185630	2562415	LAKE BREEZE DR	CHEF MENTEUR HWY	LAKE BREEZE DR	136	1	334	Rigid	Local	None	LAKE CATHERINE	1,000	22	Weak	25.9	39.3	32.6	02/13/2015	23.8	36.8	30.3	Very Poor		2016	PCC - Full Depth Slab Repair	$25,683		
0000185640	2527591	LAKE BREEZE DR	LAKE BREEZE DR	CHEF MENTEUR HWY	140	1	347	Rigid	Local	None	LAKE CATHERINE	1,000	22	Weak	33.2	65.9	49.6	02/13/2015	30.8	62.2	46.5	Poor		2016	PCC - Crack/Joint Sealing	$5,349		
0000185650	2527621	MARQUES RD	CUL-DE-SAC	CHEF MENTEUR HWY	2,689	2	7,102	Flexible	Local	None	LAKE CATHERINE	1,000	18	Weak	0.1	0.1	0.1	12/31/2015	0.1	0.1	0.1	Failure	1	2016	AC - Reconstruction (Minor Collector/Local)	$2,030,994		
0000185660	2559135	BRAZILLIER ISLAND RD	CHEF MENTEUR HWY	BRAZILLIER ISLAND RD	932		3,208	Unknown/Undefined	Local	None	LAKE CATHERINE	1,000		Weak								No Data						
0000185670	2512979	BRAZILLIER ISLAND RD	DEAD END	BRAZILLIER ISLAND RD	3,722		8,544	Unknown/Undefined	Local	None	LAKE CATHERINE	1,000		Weak								No Data						
0000185680	2562252	BRAZILLIER ISLAND RD	BRAZILLIER ISLAND RD	DEAD END	334		631	Unknown/Undefined	Local	None	LAKE CATHERINE	1,000		Weak								No Data						
0000185690	2512893	MAYNE ST	CHEF MENTEUR HWY	DEAD END	776	2	1,590	Flexible	Local	None	LAKE CATHERINE	1,000	18	Weak	31.1	22.4	26.8	02/13/2015	24.7	17.2	21.0	Very Poor		2016	AC - Reconstruction (Minor Collector/Local)	$454,668		
0000185700	2512894	SCHMALTZ DR	CHEF MENTEUR HWY	DEAD END	808	2	1,675	Flexible	Local	None	LAKE CATHERINE	1,000	18	Weak	31.8	25.5	28.7	02/13/2015	25.3	19.9	22.6	Very Poor		2016	AC - Reconstruction (Minor Collector/Local)	$479,072		
0000185710	2512895	CLINTON DR	CHEF MENTEUR HWY	DEAD END	706	2	1,744	Flexible	Local	None	LAKE CATHERINE	1,000	18	Weak	0.1	0.1	0.1	12/31/2015	0.1	0.1	0.1	Failure	1	2016	AC - Reconstruction (Minor Collector/Local)	$498,677		
0000185720	2512917	MAYN ST	CHEF MENTEUR HWY	DEAD END	644	2	1,372	Flexible	Local	None	LAKE CATHERINE	1,000	18	Weak	0.1	0.1	0.1	12/31/2015	0.1	0.1	0.1	Failure	1	2016	AC - Reconstruction (Minor Collector/Local)	$392,262		
0000185730	2512916	HESSLER DR	CHEF MENTEUR HWY	DEAD END	641	2	1,967	Flexible	Local	None	LAKE CATHERINE	1,000	18	Weak	0.1	0.1	0.1	12/31/2015	0.1	0.1	0.1	Failure	1	2016	AC - Reconstruction (Minor Collector/Local)	$562,545		
0000185740	2512912	JACOBS DR	CHEF MENTEUR HWY	DEAD END	632	2	1,351	Flexible	Local	None	LAKE CATHERINE	1,000	18	Weak	0.1	0.1	0.1	12/31/2015	0.1	0.1	0.1	Failure	1	2016	AC - Reconstruction (Minor Collector/Local)	$386,384		
0000185750	2512911	SCHEMKEL DR	CHEF MENTEUR HWY	DEAD END	613	2	1,258	Flexible	Local	None	LAKE CATHERINE	1,000	18	Weak	0.1	0.1	0.1	12/31/2015	0.1	0.1	0.1	Failure	1	2016	AC - Reconstruction (Minor Collector/Local)	$359,757		

DRAFT

Appendix A RoadMatrix Section Attributes

															Field Measured Conditions				2016 Predicted Conditions										
SectionID	SEGMENTID	Street	From	To	Length (ft)	Lanes	Area (yd^2)	Pavement Type	Functional Class	FHWA Route	Neighborhood	AADT	EGT	Subgrade Strength	RCI	SDI	PCI	PCI Date	RCIYr1	SDIYr1	PCIYr1	PCI Class	Destroyed Road	Need Year (Adjusted)	Need Recommended Rehab (PCI Trigger)	Need Cost (PCI Trigger)	Last Rehab	Last Rehab Date
0000185760	2512908	TOUCHE DR	CHEF MENTEUR HWY	DEAD END	560	2	1,341	Flexible	Local	None	LAKE CATHERINE	1,000	18	Weak	0.1	0.1	0.1	12/31/2015	0.1	0.1	0.1	Failure	1	2016	AC - Reconstruction (Minor Collector/Local)	$383,461		
0000185770	2512906	CHAGNARD RD	CHEF MENTEUR HWY	DEAD END	542	2	1,261	Flexible	Local	None	LAKE CATHERINE	1,000	18	Weak	0.1	0.1	0.1	12/31/2015	0.1	0.1	0.1	Failure	1	2016	AC - Reconstruction (Minor Collector/Local)	$360,614		
0000185780	2512909	MAUCELE RD	CHEF MENTEUR HWY	DEAD END	644	2	1,360	Flexible	Local	None	LAKE CATHERINE	1,000	18	Weak	0.1	0.1	0.1	12/31/2015	0.1	0.1	0.1	Failure	1	2016	AC - Reconstruction (Minor Collector/Local)	$388,799		
0000185790	2512914	MARTIN ST	CHEF MENTEUR HWY	DEAD END	679	2	1,166	Flexible	Local	None	LAKE CATHERINE	1,000	18	Weak	0.1	0.1	0.1	12/31/2015	0.1	0.1	0.1	Failure	1	2016	AC - Reconstruction (Minor Collector/Local)	$333,352		
0000185800	2512874	CHAGNARD DR	CHEF MENTEUR HWY	DEAD END	581	2	954	Flexible	Local	None	LAKE CATHERINE	1,000	18	Weak	0.1	0.1	0.1	12/31/2015	0.1	0.1	0.1	Failure	1	2016	AC - Reconstruction (Minor Collector/Local)	$272,852		
0000185810	2513071	HOSPITAL RD	DEAD END	START OF PAVEMENT	2,612	2	5,804	Gravel	Local	None	LAKE CATHERINE	1,000		Weak								No Data						
0000185815	12513071	HOSPITAL RD	START OF PAVEMENT	CHEF MENTEUR HWY	312	2	693	Flexible	Local	None	LAKE CATHERINE	1,000	18	Weak	44.3	100.0	72.2	02/13/2015	39.4	98.5	69.0	Fair		2020	AC - Mill and Overlay	$31,346		
0000185820	2525746	LEON C SIMON DR	LEROY JOHNSON DR	START OF BRIDGE	613	2	1,728	Rigid	Minor Arterial	Local	PONTCHARTRAIN PARK	7,500	30	Weak	41.6	95.4	68.5	02/11/2015	39.2	94.6	66.9	Fair		2024	PCC - Joint Repair	$107,988		
0000185830	2519712	LEON C SIMON DR	END OF BRIDGE	LEROY JOHNSON DR RAMP	132	2	395	Rigid	Minor Arterial	Local	LAKE TERRACE & OAKS	7,500	30	Weak	26.9	100.0	63.5	02/11/2015	24.8	99.4	62.1	Fair		2022	PCC - Joint Repair	$23,522		
0000185832	12522845	LEON C SIMON DR	LEROY JOHNSON DR RAMP	LEROY JOHNSON DR	491	2	1,373	Rigid	Minor Arterial	Local	LAKE TERRACE & OAKS	7,500	30	Weak	44.0	98.7	71.4	02/11/2015	41.4	98.2	69.8	Fair		2027	PCC - Joint Repair	$92,378		
0000185840	2522845	LEON C SIMON DR	LEROY JOHNSON DR	PRESS DR	2,041	2	6,656	Rigid	Minor Arterial	Local	LAKE TERRACE & OAKS	7,500	30	Weak	51.0	87.6	69.3	02/11/2015	48.1	86.1	67.1	Fair		2021	PCC - Joint Repair	$386,248		
0000185850	2519050	EXIT LAKESHORE DR	LEON C SIMON DR	LAKESHORE DR	1,105	1	2,980	Rigid	Minor Arterial	Local	PONTCHARTRAIN PARK	7,500	30	Weak	29.7	59.3	44.5	02/11/2015	27.5	55.8	41.7	Poor		2016	PCC - Joint Repair	$152,836		
0000185860	2523527	LAKESHORE DR	LEON C SIMON DR	LEON C SIMON DR	322	2	1,449	Rigid	Minor Arterial	Local	LAKE TERRACE & OAKS	7,500	30	Weak	40.4	94.4	67.5	02/11/2015	38.2	93.6	65.9	Fair		2023	PCC - Joint Repair	$88,344		
0000185870	2523530	LAKESHORE DR	LEON C SIMON DR	LEVEE	78	1	237	Rigid	Minor Arterial	Local	LAKE TERRACE & OAKS	7,500	30	Weak	31.3	75.5	53.4	02/11/2015	29.0	72.2	50.6	Poor		2016	PCC - Joint Repair	$12,156		
0000185875	12525753	LAKESHORE DR	LEON C SIMON DR	PAVE CHANGE	783	1	1,992	Rigid	Minor Arterial	Local	LAKE TERRACE & OAKS	7,500	30	Weak	39.5	88.2	63.9	02/11/2015	37.1	86.7	61.9	Fair		2020	PCC - Joint Repair	$112,797		
0000185880	2525753	LAKESHORE DR	PAVE CHANGE	END OF ONEWAY	294	1	748	Composite	Minor Arterial	Local	LAKE TERRACE & OAKS	7,500	34	Weak	71.8	100.0	85.9	02/11/2015	68.4	99.4	83.9	Good		2033	AC - Mill and Overlay	$46,625		
0000185890	2559091	LEROY JOHNSON DR	START OF ONEWAY	RAMP TO LEROY JOHNSON DR NB	303	2	980	Composite	Minor Arterial	Local	LAKE TERRACE & OAKS	7,500	34	Weak	73.6	92.8	84.2	02/11/2015	70.2	95.1	82.7	Good		2029	AC - Mill and Overlay	$55,333		
0000185900	2522848	LEROY JOHNSON DR	RAMP TO LEROY JOHNSON DR NB	PAVE CHANGE	134	1	285	Composite	Minor Arterial	Local	LAKE TERRACE & OAKS	7,500	34	Weak	53.1	95.7	74.4	02/11/2015	50.1	95.0	72.6	Good		2026	AC - Mill and Overlay	$14,943		
0000185905	12522848	LEROY JOHNSON DR	PAVE CHANGE	LEROY JOHNSON DR	735	1	1,563	Rigid	Minor Arterial	Local	LAKE TERRACE & OAKS	7,500	30	Weak	35.9	71.7	53.8	02/11/2015	33.4	68.3	50.9	Poor		2016	PCC - Joint Repair	$80,174		
0000185910	2523528	LEROY JOHNSON DR	RAMP TO LEROY JOHNSON DR NB	PAVE CHANGE	197	1	372	Composite	Minor Arterial	Local	PONTCHARTRAIN PARK	7,500	34	Weak	23.9	64.9	44.4	02/11/2015	21.8	61.2	41.5	Poor		2016	AC - Mill and Overlay	$15,241		
0000185915	12523528	LEROY JOHNSON DR	PAVE CHANGE	START OF BRIDGE	248	1	468	Rigid	Minor Arterial	Local	PONTCHARTRAIN PARK	7,500	30	Weak	17.9	40.9	29.4	02/11/2015	16.2	38.5	27.6	Very Poor		2016	PCC - Full Depth Slab Repair	$35,997		
0000185920	2516021	POWDER ST	PELICAN AVE	ALIX ST	365	2	850	Flexible	Local	None	ALGIERS POINT	1,000	18	Weak	35.9	71.2	53.6	02/20/2015	29.2	68.5	48.9	Poor		2016	AC - Mill and Overlay	$34,801		
0000185930	2515995	POWDER ST	ALIX ST	ELIZA ST	371	2	858	Flexible	Local	None	ALGIERS POINT	1,000	18	Weak	49.3	67.7	58.5	02/20/2015	44.8	64.8	54.8	Poor		2016	AC - Mill and Overlay	$35,152		
0000185940	2515999	OPELOUSAS AVE	ELIZA ST	OPELOUSAS AVE & BROOKLYN AVE	171	2	559	Flexible	Local	None	ALGIERS POINT	1,000	18	Weak	35.4	53.6	44.5	02/20/2015	28.6	49.7	39.2	Very Poor		2016	AC - Mill and Overlay with Base Repairs	$34,382		
0000185950	2516010	BROOKLYN AVE	OPELOUSAS AVE	OPELOUSAS AVE	47	2	375	Flexible	Local	None	McDONOGH	1,000	18	Weak	14.6	25.7	20.2	02/20/2015	11.4	20.1	15.8	Very Poor		2016	AC - Reconstruction (Minor Collector/Local)	$107,241		
0000185960	2524967	BROOKLYN AVE	OPELOUSAS AVE	SLIDELL ST	361	2	1,330	Flexible	Local	None	McDONOGH	1,000	18	Weak	24.5	12.4	18.5	02/20/2015	19.0	9.6	14.3	Very Poor		2016	AC - Reconstruction (Minor Collector/Local)	$380,474		
0000185970	2516016	BROOKLYN AVE	SLIDELL ST	HOMER ST	389	2	1,261	Flexible	Local	None	McDONOGH	1,000	18	Weak	17.5	6.8	12.2	02/20/2015	13.8	5.3	9.6	Failure		2016	AC - Reconstruction (Minor Collector/Local)	$360,551		
0000185980	2516018	BROOKLYN AVE	HOMER ST	NEWTON ST	376	2	1,282	Flexible	Local	None	McDONOGH	1,000	18	Weak	24.5	13.8	19.2	02/20/2015	19.0	10.7	14.9	Very Poor		2016	AC - Reconstruction (Minor Collector/Local)	$366,652		
0000185990	2516052	BROOKLYN AVE	NEWTON ST	DIANA ST	387	2	1,104	Flexible	Local	None	McDONOGH	1,000	18	Weak	24.4	9.6	17.0	02/20/2015	18.9	7.5	13.2	Very Poor		2016	AC - Reconstruction (Minor Collector/Local)	$315,653		
0000186000	2513194	BROOKLYN AVE	DIANA ST	DE ARMAS ST	383	2	1,223	Flexible	Local	None	McDONOGH	1,000	18	Weak	20.0	6.3	13.2	02/20/2015	15.5	4.9	10.2	Very Poor		2016	AC - Reconstruction (Minor Collector/Local)	$349,652		
0000186010	2516077	BROOKLYN AVE	DE ARMAS ST	LAMARQUE ST	384	2	1,115	Flexible	Local	None	McDONOGH	1,000	18	Weak	13.0	0.0	6.5	02/20/2015	10.0	0.0	5.0	Failure		2016	AC - Reconstruction (Minor Collector/Local)	$318,957		
0000186020	2516079	BROOKLYN AVE	LAMARQUE ST	SOCRATES ST	387	2	1,009	Flexible	Local	None	McDONOGH	1,000	18	Weak	26.3	26.2	26.3	02/20/2015	20.6	20.5	20.6	Very Poor		2016	AC - Reconstruction (Minor Collector/Local)	$288,485		
0000186030	2516089	BROOKLYN AVE	SOCRATES ST	PTOLEMY ST	381	2	1,300	Flexible	Local	None	McDONOGH	1,000	18	Weak	23.5	8.4	16.0	02/20/2015	18.2	6.5	12.4	Very Poor		2016	AC - Reconstruction (Minor Collector/Local)	$371,672		
0000186040	2516091	BROOKLYN AVE	PTOLEMY ST	LAWRENCE ST	372	2	972	Flexible	Local	None	McDONOGH	1,000	18	Weak	44.9	15.1	30.0	02/20/2015	40.2	11.8	26.0	Very Poor		2016	AC - Mill and Overlay with Base Repairs	$59,815		
0000186050	2523862	BROOKLYN AVE	LAWRENCE ST	MARDI GRAS BLVD	285	2	763	Flexible	Local	None	McDONOGH	1,000	18	Weak	34.6	17.0	25.8	02/20/2015	27.7	13.4	20.6	Very Poor		2016	AC - Reconstruction (Minor Collector/Local)	$218,072		
0000186060	2524829	BROOKLYN AVE	MARDI GRAS BLVD	MARDI GRAS BLVD	46	2	162	Flexible	Local	None	McDONOGH	1,000	18	Weak	48.4	29.9	39.3	02/20/2015	44.1	23.7	33.9	Very Poor		2016	AC - Mill and Overlay with Base Repairs	$9,982		
0000186070	2525287	BROOKLYN AVE	MARDI GRAS BLVD	MARDI GRAS BLVD	126	2	334	Flexible	Local	None	McDONOGH	1,000	18	Weak	59.7	78.6	69.2	02/20/2015	56.2	76.5	66.4	Fair		2020	AC - Mill and Overlay	$15,111		
0000186080	2524797	TECHE ST	OPELOUSAS AVE	SLIDELL ST	360	2	1,416	Flexible	Local	None	McDONOGH	1,000	18	Weak	56.2	96.1	76.2	02/20/2015	52.4	94.7	73.6	Good		2022	AC - Mill and Overlay	$67,223		
0000186090	2516056	TECHE ST	SLIDELL ST	HOMER ST	385	2	1,522	Flexible	Local	None	McDONOGH	1,000	18	Weak	66.5	98.8	82.7	02/20/2015	63.6	97.4	80.5	Good		2025	AC - Mill and Overlay	$77,876		
0000186100	2516058	TECHE ST	HOMER ST	NEWTON ST	382	2	1,492	Flexible	Local	None	McDONOGH	1,000	18	Weak	72.3	80.8	76.6	02/20/2015	69.6	78.8	74.2	Good		2023	AC - Mill and Overlay	$72,658		
0000186110	2516066	TECHE ST	NEWTON ST	DIANA ST	384	2	1,491	Flexible	Local	None	McDONOGH	1,000	18	Weak	63.0	88.1	75.6	02/20/2015	59.9	86.4	73.2	Good		2022	AC - Mill and Overlay	$70,812		
0000186120	2516081	TECHE ST	DIANA ST	DE ARMAS ST	383	2	1,515	Flexible	Local	None	McDONOGH	1,000	18	Weak	69.5	83.9	76.7	02/20/2015	66.7	82.0	74.4	Good		2023	AC - Mill and Overlay	$73,740		
0000186130	2516083	TECHE ST	DE ARMAS ST	LAMARQUE ST	386	2	1,517	Flexible	Local	None	McDONOGH	1,000	18	Weak	62.9	88.2	75.6	02/20/2015	59.8	86.5	73.2	Good		2022	AC - Mill and Overlay	$72,078		
0000186140	2516087	TECHE ST	LAMARQUE ST	SOCRATES ST	386	2	1,536	Flexible	Local	None	McDONOGH	1,000	18	Weak	67.6	78.2	72.9	02/20/2015	64.7	76.0	70.4	Good		2021	AC - Mill and Overlay	$71,196		
0000186150	2516093	TECHE ST	SOCRATES ST	PTOLEMY ST	382	2	1,493	Flexible	Local	None	McDONOGH	1,000	18	Weak	77.9	100.0	89.0	02/20/2015	75.7	98.5	87.1	Excellent		2029	AC - Mill and Overlay	$84,286		
0000186160	2516095	TECHE ST	PTOLEMY ST	PARK BLVD	190	2	747	Flexible	Local	None	McDONOGH	1,000	18	Weak	71.3	100.0	85.7	02/20/2015	68.6	98.5	83.6	Good		2026	AC - Mill and Overlay	$39,160		
0000186170	2516098	TECHE ST	PARK BLVD	LAWRENCE ST	195	2	776	Flexible	Local	None	McDONOGH	1,000	18	Weak	57.5	100.0	78.8	02/20/2015	53.8	98.5	76.2	Good		2023	AC - Mill and Overlay	$37,776		
0000186180	2525286	TECHE ST	LAWRENCE ST	MARDI GRAS BLVD	327	2	1,228	Flexible	Local	None	McDONOGH	1,000	18	Weak	44.8	60.0	52.4	02/20/2015	40.1	56.5	48.3	Poor		2016	AC - Mill and Overlay	$50,316		
0000186190	2524826	MONROE ST	MARDI GRAS BLVD	MAGELLAN ST	395	2	1,820	Composite	Local	None	McDONOGH	1,000	26	Weak	39.5	54.9	47.2	02/20/2015	37.3	52.0	44.7	Poor		2016	AC - Mill and Overlay	$74,550		
0000186200	2524796	NUNEZ ST	OPELOUSAS AVE	SLIDELL ST	362	2	1,592	Flexible	Local	None	McDONOGH	1,000	18	Weak	16.2	4.7	10.5	02/20/2015	12.8	3.5	8.2	Failure		2016	AC - Reconstruction (Minor Collector/Local)	$455,145		
0000186210	2516062	NUNEZ ST	SLIDELL ST	HOMER ST	384	2	991	Flexible	Local	None	McDONOGH	1,000	18	Weak	30.7	18.5	24.6	02/20/2015	24.3	14.4	19.4	Very Poor		2016	AC - Reconstruction (Minor Collector/Local)	$283,306		
0000186220	2516064	NUNEZ ST	HOMER ST	NEWTON ST	381	2	1,568	Flexible	Local	None	McDONOGH	1,000	18	Weak	36.6	22.7	29.7	02/20/2015	30.0	17.5	23.8	Very Poor		2016	AC - Reconstruction (Minor Collector/Local)	$448,409		
0000186230	2516068	NUNEZ ST	NEWTON ST	DIANA ST	384	2	1,643	Flexible	Local	Local	McDONOGH	1,000	18	Weak	18.1	21.0	19.6	02/20/2015	14.1	16.1	15.1	Very Poor		2016	AC - Reconstruction (Minor Collector/Local)	$469,762		
0000186240	2516085	NUNEZ ST	DIANA ST	DE ARMAS ST	384	2	1,554	Flexible	Local	Local	McDONOGH	1,000	18	Weak	15.7	14.2	15.0	02/20/2015	12.3	11.1	11.7	Very Poor		2016	AC - Reconstruction (Minor Collector/Local)	$444,373		
0000186250	2516103	NUNEZ ST	DE ARMAS ST	LAMARQUE ST	381	2	1,072	Flexible	Local	Local	McDONOGH	1,000	18	Weak	26.0	17.7	21.9	02/20/2015	20.3	13.9	17.1	Very Poor		2016	AC - Reconstruction (Minor Collector/Local)	$306,533		
0000186260	2516109	NUNEZ ST	LAMARQUE ST	LAMARQUE ST	321	1	1,161	Rigid	Minor Collector	Local	McDONOGH	2,500	22	Weak	55.5	57.1	56.3	02/20/2015	52.3	53.7	53.0	Poor		2016	PCC - Joint Repair	$59,549		
0000186270	2524810	NUNEZ ST	LAMARQUE ST	LAMARQUE ST	251	2	907	Rigid	Minor Collector	Local	McDONOGH	2,500	22	Weak	73.4	54.3	63.9	02/20/2015	70.0	51.2	60.6	Fair		2018	PCC - Joint Repair	$48,876		
0000186280	2518364	BOUNY ST	MORGAN ST	DELARONDE ST	430	1	2,436	Flexible	Local	None	ALGIERS POINT	1,000	18	Weak	30.1	12.1	21.1	02/20/2015	23.9	9.4	16.7	Very Poor		2016	AC - Reconstruction (Minor Collector/Local)	$696,540		
0000186290	2514374	BOUNY ST	DELARONDE ST	PELICAN AVE	376	1	1,443	Composite	Local	None	ALGIERS POINT	1,000	26	Weak	19.5	8.7	14.1	02/20/2015	17.8	7.2	12.5	Very Poor		2016	PCC - Reconstruction (Minor Collector/Local)	$695,321		
0000186300	2515997	BOUNY ST	PELICAN AVE	ALIX ST	372	1	1,215	Composite	Local	None	ALGIERS POINT	1,000	26	Weak	14.5	16.9	15.7	02/20/2015	13.0	15.4	14.2	Very Poor		2016	PCC - Reconstruction (Minor Collector/Local)	$585,745		
0000186310	2516004	BOUNY ST	ALIX ST	ELIZA ST	375	1	1,188	Composite	Local	None	ALGIERS POINT	1,000	26	Weak	31.7	30.2	31.0	02/20/2015	29.4	28.1	28.8	Very Poor		2016	AC - Mill and Overlay with Base Repairs	$73,119		
0000186320	2516008	BOUNY ST	ELIZA ST	EVELINA ST	374	1	1,373	Composite	Local	None	ALGIERS POINT	1,000	26	Weak	16.4	22.1	19.3	02/20/2015	14.9	20.3	17.6	Very Poor		2016	PCC - Reconstruction (Minor Collector/Local)	$661,580		
0000186330	2513206	BOUNY ST	EVELINA ST	OPELOUSAS AVE	41	1	155	Composite	Local	None	ALGIERS POINT	1,000	26	Weak	37.5	55.6	46.6	02/20/2015	35.2	52.6	43.9	Poor		2016	AC - Mill and Overlay	$6,344		
0000186340	2562348	BOUNY ST	OPELOUSAS AVE	BOUNY ST	105	1	338	Flexible	Local	None	ALGIERS POINT	1,000	18	Weak	21.7	43.2	32.5	02/20/2015	16.6	38.0	27.3	Very Poor		2016	AC - Mill and Overlay with Base Repairs	$20,777		
0000186350	2513205	EVELINA ST	BOUNY ST	SEGUIN ST	374	2	1,378	Flexible	Local	None	ALGIERS POINT	1,000	18	Weak	33.1	56.5	44.8	02/20/2015	26.4	52.7	39.6	Very Poor		2016	AC - Mill and Overlay with Base Repairs	$84,789		
0000186360	2516014	SEGUIN ST	OPELOUSAS AVE	EVELINA ST	270	1	924	Composite	Local	None	ALGIERS POINT	1,000	26	Weak	15.8	0.0	7.9	02/20/2015	14.3	0.0	7.2	Failure		2016	PCC - Reconstruction (Minor Collector/Local)	$445,534		
0000186370	2516012	SEGUIN ST	EVELINA ST	ELIZA ST	373	1	1,177	Composite	Local	None	ALGIERS POINT	1,000	26	Weak	10.4	0.0	5.2	02/20/2015	8.9	0.0	4.5	Failure		2016	PCC - Reconstruction (Minor Collector/Local)	$567,107		
0000186380	2516006	SEGUIN ST	ELIZA ST	ALIX ST	376	1	1,166	Composite	Local	None	ALGIERS POINT	1,000	26	Weak	9.1	0.0	4.6	02/20/2015	7.6	0.0	3.8	Failure		2016	PCC - Reconstruction (Minor Collector/Local)	$562,019		
0000186390	2514470	SEGUIN ST	ALIX ST	PELICAN AVE	372	1	1,211	Composite	Local	None	ALGIERS POINT	1,000	26	Weak	20.7	1.5	11.1	02/20/2015	19.0	0.0	9.5	Failure		2016	PCC - Reconstruction (Minor Collector/Local)	$583,924		
0000186400	2514376	SEGUIN ST	PELICAN AVE	DELARONDE ST	373	1	1,271	Composite	Local	None	ALGIERS POINT	1,000	26	Weak	25.1	0.0	12.6	02/20/2015	23.1	0.0	11.6	Very Poor		2016	PCC - Reconstruction (Minor Collector/Local)	$612,469		
0000186410	2514371	SEGUIN ST	DELARONDE ST	MORGAN ST	375	1	1,123	Composite	Local	None	ALGIERS POINT	1,000	26	Weak	25.9	6.8	16.4	02/20/2015	23.9	5.3	14.6	Very Poor		2016	PCC - Reconstruction (Minor Collector/Local)	$541,454		
0000186420	2514264	BERMUDA ST	ELIZA ST	ALIX ST	376	1	1,034	Composite	Local	None	ALGIERS POINT	1,000	26	Weak	47.2	71.8	59.5	02/20/2015	44.5	68.7	56.6	Fair		2017	AC - Mill and Overlay	$43,410		
0000186430	2514471	BERMUDA ST	ALIX ST	PELICAN AVE	371	1	1,348	Composite	Local	None	ALGIERS POINT	1,000	26	Weak	62.0	69.7	65.9	02/20/2015	58.8	66.6	62.7	Fair		2019	AC - Mill and Overlay	$59,438		
0000186440	2513943	BERMUDA ST	PELICAN AVE	DELARONDE ST	374	1	1,346	Composite	Local	None	ALGIERS POINT	1,000	26	Weak	69.2	77.5	73.4	02/20/2015	66.1	74.7	70.4	Good		2021	AC - Mill and Overlay	$62,375		
0000186450	2513941	BERMUDA ST	DELARONDE ST	MORGAN ST	374	1	1,003	Composite	Local	None	ALGIERS POINT	1,000	26	Weak	21.5	81.0	51.3	02/20/2015	19.7	78.6	49.2	Poor		2016	AC - Mill and Overlay	$41,073		
0000186460	2514473	LAVERGNE ST	MORGAN ST	DELARONDE ST	377	2	1,167	Composite	Local	None	ALGIERS POINT	1,000	26	Weak	45.2	85.9	65.6	02/20/2015	42.6	84.4	63.5	Fair		2020	AC - Mill and Overlay	$52,781		
0000186470	2514475	LAVERGNE ST	DELARONDE ST	PELICAN AVE	375	2	1,445	Composite	Local	None	ALGIERS POINT	1,000	26	Weak	47.5	79.8	63.7	02/20/2015	44.8	77.3	61.1	Fair		2019	AC - Mill and Overlay	$63,717		
0000186480	2514478	VERRET ST	PATTERSON ST	DELARONDE ST	218	1	698	Flexible	Major Collector	Local	ALGIERS POINT	5,000	30	Weak	49.7	75.1	62.4	02/19/2015	45.2	72.7	59.0	Fair		2018	AC - Mill and Overlay	$30,051		

DRAFT

Stantec

Appendix A RoadMatrix Section Attributes

															Field Measured Conditions				2016 Predicted Conditions									
SectionID	SEGMENTID	Street	From	To	Length (ft)	Lanes	Area (yd^2)	Pavement Type	Functional Class	FHWA Route	Neighborhood	AADT	EGT	Subgrade Strength	RCI	SDI	PCI	PCI Date	RCIYr1	SDIYr1	PCIYr1	PCI Class	Destroyed Road	Need Year (Adjusted)	Need Recommended Rehab (PCI Trigger)	Need Cost (PCI Trigger)	Last Rehab	Last Rehab Date
0000186490	2514260	VERRET ST	DELARONDE ST	PELICAN AVE	436	1	1,486	Flexible	Major Collector	Local	ALGIERS POINT	5,000	30	Weak	46.1	63.5	54.8	02/19/2015	41.5	60.5	51.0	Poor		2016	AC - Mill and Overlay	$60,874		
0000186500	2514262	VERRET ST	PELICAN AVE	ALIX ST	426	1	1,397	Flexible	Major Collector	Local	ALGIERS POINT	5,000	30	Weak	56.5	73.5	65.0	02/19/2015	52.7	71.0	61.9	Fair		2018	AC - Mill and Overlay	$60,107		
0000186510	2514494	VERRET ST	ALIX ST	ELIZA ST	428	1	1,376	Flexible	Major Collector	Local	ALGIERS POINT	5,000	30	Weak	61.0	72.7	66.9	02/19/2015	57.6	70.1	63.9	Fair		2019	AC - Mill and Overlay	$60,703		
0000186520	2515902	VERRET ST	ELIZA ST	EVELINA ST	422	1	1,364	Flexible	Major Collector	Local	ALGIERS POINT	5,000	30	Weak	56.2	79.1	67.7	02/19/2015	52.4	77.0	64.7	Fair		2019	AC - Mill and Overlay	$60,144		
0000186530	2515904	VERRET ST	EVELINA ST	OPELOUSAS AVE	358	1	1,128	Flexible	Major Collector	Local	ALGIERS POINT	5,000	30	Weak	48.2	74.8	61.5	02/19/2015	43.7	72.4	58.1	Fair		2017	AC - Mill and Overlay	$47,361		
0000186540	2524799	VERRET ST	OPELOUSAS AVE	SLIDELL ST	362	1	1,158	Flexible	Major Collector	Local	McDONOGH	5,000	30	Weak	27.3	68.4	47.9	02/19/2015	21.4	65.6	43.5	Poor		2016	AC - Mill and Overlay	$47,412		
0000186550	2515852	VERRET ST	SLIDELL ST	HOMER ST	385	1	1,319	Flexible	Major Collector	Local	McDONOGH	5,000	30	Weak	39.4	73.6	56.5	02/19/2015	33.2	71.1	52.2	Poor		2016	AC - Mill and Overlay	$54,020		
0000186560	2515854	VERRET ST	HOMER ST	NEWTON ST	384	1	1,276	Flexible	Major Collector	Local	McDONOGH	5,000	30	Weak	45.0	67.8	56.4	02/19/2015	40.4	64.9	52.7	Poor		2016	AC - Mill and Overlay	$52,255		
0000186570	2515856	VERRET ST	NEWTON ST	DIANA ST	384	1	1,200	Composite	Minor Arterial	None	McDONOGH	7,500	34	Weak	12.3	0.0	6.2	02/19/2015	11.0	0.0	5.5	Failure		2016	PCC - Reconstruction (Arterial/Major Collector)	$578,300		
0000186580	2516105	VERRET ST	DIANA ST	DE ARMAS ST	386	1	1,325	Composite	Minor Arterial	None	McDONOGH	7,500	34	Weak	12.7	0.0	6.4	02/19/2015	11.4	0.0	5.7	Failure		2016	PCC - Reconstruction (Arterial/Major Collector)	$638,605		
0000186590	2516108	VERRET ST	DE ARMAS ST	LAMARQUE ST	387	1	1,294	Composite	Minor Arterial	None	McDONOGH	7,500	34	Weak	43.4	8.1	25.8	02/19/2015	40.8	6.9	23.9	Very Poor		2016	PCC - Reconstruction (Arterial/Major Collector)	$623,877		
0000186600	2516111	VALLETTE ST	LAMARQUE ST	SOCRATES ST	400	2	1,570	Composite	Local	None	McDONOGH	1,000	26	Weak	26.3	65.7	46.0	02/19/2015	24.3	62.5	43.4	Poor		2016	AC - Mill and Overlay	$64,315		
0000186610	2516127	HERMOSA ST	SOCRATES ST	MAJESTIC PL	172	2	501	Rigid	Local	None	McDONOGH	1,000	22	Weak	36.4	41.7	39.1	02/19/2015	33.9	39.3	36.6	Very Poor		2016	PCC - Full Depth Slab Repair	$38,490		
0000186620	2516131	HERMOSA ST	MAJESTIC PL	PTOLEMY ST	211	2	478	Rigid	Local	None	McDONOGH	1,000	22	Weak	41.7	27.0	34.4	02/19/2015	39.3	24.9	32.1	Very Poor		2016	PCC - Full Depth Slab Repair	$36,732		
0000186630	2516138	HERMOSA ST	PTOLEMY ST	PTOLEMY ST	28	2	87	Rigid	Local	None	McDONOGH	1,000	22	Weak	50.6	39.3	45.0	02/19/2015	47.7	36.8	42.3	Poor		2016	PCC - Crack/Joint Sealing	$1,345		
0000186640	2513203	HERMOSA ST	PTOLEMY ST	PARK BLVD	164	2	696	Rigid	Local	None	McDONOGH	1,000	22	Weak	15.7	33.2	24.5	02/19/2015	14.2	30.8	22.5	Very Poor		2016	PCC - Reconstruction (Minor Collector/Local)	$335,262		
0000186650	2516139	HERMOSA ST	PARK BLVD	LAWRENCE ST	197	2	516	Rigid	Local	None	McDONOGH	1,000	22	Weak	48.7	44.4	46.6	02/19/2015	45.8	41.7	43.8	Poor		2016	PCC - Crack/Joint Sealing	$7,948		
0000186660	2516141	HERMOSA ST	LAWRENCE ST	LAWRENCE ST	93	2	188	Composite	Local	None	McDONOGH	1,000	26	Weak	39.3	70.1	54.7	02/19/2015	37.1	66.9	52.0	Poor		2016	AC - Mill and Overlay	$7,691		
0000186670	2516148	HERMOSA ST	LAWRENCE ST	MARDI GRAS BLVD	181	2	404	Composite	Local	None	McDONOGH	1,000	26	Weak	36.9	75.1	56.0	02/19/2015	34.5	72.1	53.3	Poor		2016	AC - Mill and Overlay	$16,566		
0000186680	2561940	HERMOSA ST	MARDI GRAS BLVD	END OF ONEWAY	225	1	432	Rigid	Local	None	McDONOGH	1,000	22	Weak	23.5	73.9	48.6	02/19/2015	21.2	70.8	45.9	Poor		2016	PCC - Crack/Joint Sealing	$6,648		
0000186690	2524207	HERMOSA ST	END OF ONEWAY	MAGELLAN ST	82	1	236	Rigid	Local	None	McDONOGH	1,000	22	Weak	41.3	37.7	39.5	02/19/2015	57.8	35.2	46.5	Poor		2016	PCC - Crack/Joint Sealing	$3,639		
0000186700	2561987	HERMOSA ST	MAGELLAN ST	MAGELLAN ST	27	1	80	Rigid	Local	None	McDONOGH	1,000	22	Weak	73.9	50.5	62.1	02/19/2015	70.2	47.6	58.9	Fair		2018	PCC - Crack/Joint Sealing	$1,291		
0000186710	2516151	HERMOSA ST	MAGELLAN ST	RICKS PL	330	1	773	Rigid	Local	None	McDONOGH	1,000	22	Weak	56.3	5.3	30.8	02/19/2015	53.0	4.1	28.6	Very Poor		2016	PCC - Full Depth Slab Repair	$59,392		
0000186720	2516153	HERMOSA ST	RICKS PL	COLUMBUS ST	59	1	128	Rigid	Local	None	McDONOGH	1,000	22	Weak	35.6	24.6	30.1	02/19/2015	33.1	22.5	27.8	Very Poor		2016	PCC - Full Depth Slab Repair	$9,802		
0000186730	2516155	HANCOCK ST	COLUMBUS ST	MCDONOUGH ST	360	1	1,014	Rigid	Local	None	TALL TIMBERS - BRECHTEL	1,000	22	Weak	31.5	31.3	31.4	02/19/2015	29.2	29.0	29.1	Very Poor		2016	PCC - Full Depth Slab Repair	$77,886		
0000186740	2524825	HERMOSA ST	START OF ONEWAY	MARDI GRAS BLVD	228	1	437	Rigid	Local	None	McDONOGH	1,000	22	Weak	24.6	70.5	47.6	02/19/2015	22.5	67.0	44.8	Poor		2016	PCC - Crack/Joint Sealing	$6,736		
0000186750	2518215	VALLETTE ST	LAMARQUE ST	DE ARMAS ST	386	1	1,230	Composite	Minor Arterial	None	McDONOGH	7,500	34	Weak	39.2	24.7	32.0	02/19/2015	36.8	22.6	29.7	Very Poor		2016	AC - Mill and Overlay with Base Repairs	$75,683		
0000186760	2516114	VALLETTE ST	DE ARMAS ST	DIANA ST	390	1	1,207	Composite	Minor Arterial	None	McDONOGH	7,500	34	Weak	10.6	22.2	16.4	02/19/2015	9.4	20.2	14.8	Very Poor		2016	PCC - Reconstruction (Arterial/Major Collector)	$581,728		
0000186770	2516071	VALLETTE ST	DIANA ST	NEWTON ST	386	1	1,137	Composite	Minor Arterial	None	McDONOGH	7,500	34	Weak	18.8	25.6	22.2	02/19/2015	17.0	23.5	20.3	Very Poor		2016	PCC - Reconstruction (Arterial/Major Collector)	$548,255		
0000186780	2515919	VALLETTE ST	NEWTON ST	HOMER ST	386	1	1,150	Flexible	Major Collector	None	McDONOGH	5,000	30	Weak	61.5	67.7	64.6	02/19/2015	58.2	64.8	61.5	Fair		2018	AC - Mill and Overlay	$49,502		
0000186790	2515858	VALLETTE ST	HOMER ST	SLIDELL ST	387	1	1,127	Flexible	Major Collector	None	McDONOGH	5,000	30	Weak	68.6	68.5	68.6	02/19/2015	65.8	65.7	65.8	Fair		2020	AC - Mill and Overlay	$50,933		
0000186800	2524798	VALLETTE ST	SLIDELL ST	OPELOUSAS AVE	358	1	1,094	Flexible	Major Collector	None	McDONOGH	5,000	30	Weak	65.1	66.9	66.0	02/19/2015	62.1	64.0	63.1	Fair		2019	AC - Mill and Overlay	$48,250		
0000186810	2515917	VALLETTE ST	OPELOUSAS AVE	EVELINA ST	346	1	1,041	Flexible	Major Collector	None	ALGIERS POINT	5,000	30	Weak	28.7	31.6	30.2	02/19/2015	22.6	25.2	23.9	Very Poor		2016	AC - Reconstruction (Arterial/Major Collector)	$297,605		
0000186820	2515914	VALLETTE ST	EVELINA ST	ELIZA ST	430	1	1,318	Flexible	Major Collector	None	ALGIERS POINT	5,000	30	Weak	25.6	60.4	43.0	02/19/2015	20.0	57.0	38.5	Very Poor		2016	AC - Mill and Overlay with Base Repairs	$81,111		
0000186830	2514503	VALLETTE ST	ELIZA ST	ALIX ST	426	1	1,255	Flexible	Major Collector	None	ALGIERS POINT	5,000	30	Weak	16.9	30.9	23.9	02/19/2015	13.3	24.5	18.9	Very Poor		2016	AC - Reconstruction (Arterial/Major Collector)	$358,994		
0000186840	2514500	VALLETTE ST	ALIX ST	PELICAN AVE	429	1	1,296	Flexible	Major Collector	None	ALGIERS POINT	5,000	30	Weak	23.8	43.5	33.7	02/19/2015	18.4	38.4	28.4	Very Poor		2016	AC - Mill and Overlay with Base Repairs	$79,751		
0000186850	2514498	VALLETTE ST	PELICAN AVE	DELARONDE ST	428	1	1,244	Flexible	Major Collector	None	ALGIERS POINT	5,000	30	Weak	37.3	45.8	41.6	02/19/2015	30.8	41.2	36.0	Very Poor		2016	AC - Mill and Overlay with Base Repairs	$76,517		
0000186860	2514490	VALLETTE ST	DELARONDE ST	PATTERSON ST	337	1	751	Flexible	Major Collector	None	ALGIERS POINT	5,000	30	Weak	38.5	62.5	50.5	02/19/2015	32.2	59.3	45.8	Poor		2016	AC - Mill and Overlay	$30,774		
0000186870	2515908	OLIVIER ST	OPELOUSAS AVE	EVELINA ST	351	1	1,053	Flexible	Local	None	ALGIERS POINT	1,000	18	Weak	39.1	57.8	48.5	02/20/2015	32.9	54.2	43.6	Poor		2016	AC - Mill and Overlay	$43,130		
0000186880	2515906	OLIVIER ST	EVELINA ST	ELIZA ST	427	1	1,260	Flexible	Local	None	ALGIERS POINT	1,000	18	Weak	33.9	68.6	51.3	02/20/2015	27.1	65.8	46.5	Poor		2016	AC - Mill and Overlay	$51,595		
0000186890	2514496	OLIVIER ST	ELIZA ST	ALIX ST	426	1	1,278	Flexible	Local	None	ALGIERS POINT	1,000	18	Weak	22.5	16.6	19.6	02/20/2015	17.3	13.1	15.2	Very Poor		2016	AC - Reconstruction (Minor Collector/Local)	$365,349		
0000186900	2514492	OLIVIER ST	ALIX ST	PELICAN AVE	426	1	1,269	Flexible	Local	None	ALGIERS POINT	1,000	18	Weak	28.4	8.4	18.4	02/20/2015	22.4	6.5	14.5	Very Poor		2016	AC - Reconstruction (Minor Collector/Local)	$342,775		
0000186910	2514488	OLIVIER ST	PELICAN AVE	DELARONDE ST	427	1	1,262	Flexible	Local	None	ALGIERS POINT	1,000	18	Weak	61.3	74.7	68.0	02/20/2015	58.0	72.3	65.2	Fair		2020	AC - Mill and Overlay	$57,056		
0000186920	2514486	OLIVIER ST	DELARONDE ST	PATTERSON ST	229	1	672	Flexible	Local	None	ALGIERS POINT	1,000	18	Weak	17.7	9.1	13.4	02/20/2015	13.9	7.1	10.5	Very Poor		2016	AC - Reconstruction (Minor Collector/Local)	$192,302		
0000186930	2514483	AMANN ST	DELARONDE ST	PATTERSON ST	225	1	472	Composite	Local	None	ALGIERS POINT	1,000	26	Weak	6.2	10.2	8.2	02/20/2015	4.7	8.7	6.7	Failure		2016	PCC - Reconstruction (Minor Collector/Local)	$227,507		
0000186940	2514480	BAUMAN ST	PATTERSON ST	DELARONDE ST	224	1	447	Composite	Local	None	ALGIERS POINT	1,000	26	Weak	2.9	4.9	3.9	02/20/2015	1.4	3.4	2.4	Failure		2016	PCC - Reconstruction (Minor Collector/Local)	$215,243		
0000186950	2514958	BELLEVILLE ST	PATTERSON ST	PELICAN AVE	666	2	2,267	Flexible	Local	None	ALGIERS POINT	1,000	18	Weak	53.0	75.8	64.4	02/20/2015	49.0	73.5	61.3	Fair		2018	AC - Mill and Overlay	$97,569		
0000186960	2514501	BELLEVILLE ST	PELICAN AVE	ALIX ST	429	2	1,434	Flexible	Local	None	ALGIERS POINT	1,000	18	Weak	54.3	84.4	69.4	02/20/2015	50.4	82.5	66.5	Fair		2020	AC - Mill and Overlay	$64,848		
0000186970	2514970	BELLEVILLE ST	ALIX ST	ELIZA ST	428	2	1,390	Flexible	Local	None	ALGIERS POINT	1,000	18	Weak	34.6	76.1	55.4	02/20/2015	27.7	73.8	50.8	Poor		2016	AC - Mill and Overlay	$56,933		
0000186980	2515915	BELLEVILLE ST	ELIZA ST	EVELINA ST	427	2	1,408	Flexible	Local	None	ALGIERS POINT	1,000	18	Weak	38.0	79.5	58.8	02/20/2015	31.6	77.4	54.5	Poor		2016	AC - Mill and Overlay	$57,675		
0000186990	2515846	BELLEVILLE ST	EVELINA ST	OPELOUSAS AVE	350	2	1,154	Flexible	Local	None	ALGIERS POINT	1,000	18	Weak	60.9	71.7	66.3	02/20/2015	57.5	69.0	63.3	Fair		2019	AC - Mill and Overlay	$50,911		
0000187000	2524795	BELLEVILLE ST	OPELOUSAS AVE	SLIDELL ST	358	2	1,306	Flexible	Local	None	McDONOGH	1,000	18	Weak	23.9	5.5	14.7	02/20/2015	18.5	4.2	11.4	Very Poor		2016	AC - Reconstruction (Minor Collector/Local)	$373,356		
0000187010	2515921	BELLEVILLE ST	SLIDELL ST	HOMER ST	387	2	1,165	Flexible	Local	None	McDONOGH	1,000	18	Weak	27.6	18.5	23.1	02/20/2015	21.7	14.4	18.1	Very Poor		2016	AC - Reconstruction (Minor Collector/Local)	$333,256		
0000187020	2515923	BELLEVILLE ST	HOMER ST	NEWTON ST	387	2	1,241	Flexible	Local	None	McDONOGH	1,000	18	Weak	34.1	14.3	24.2	02/20/2015	27.3	11.1	19.2	Very Poor		2016	AC - Reconstruction (Minor Collector/Local)	$354,768		
0000187030	2516073	BELLEVILLE ST	NEWTON ST	DIANA ST	387	1	970	Flexible	Local	None	McDONOGH	1,000	18	Weak	22.9	0.9	11.9	02/19/2015	17.7	0.5	9.1	Failure		2016	AC - Reconstruction (Minor Collector/Local)	$277,300		
0000187040	2516115	BELLEVILLE ST	DIANA ST	DE ARMAS ST	386	1	1,198	Flexible	Local	None	McDONOGH	1,000	18	Weak	14.5	0.0	7.3	02/19/2015	11.3	0.0	5.7	Failure		2016	AC - Reconstruction (Minor Collector/Local)	$342,566		
0000187050	2530332	BELLEVILLE ST	DE ARMAS ST	LAMARQUE ST	388	1	1,380	Flexible	Local	None	McDONOGH	1,000	18	Weak	34.6	8.7	21.7	02/19/2015	27.7	6.8	17.3	Very Poor		2016	AC - Reconstruction (Minor Collector/Local)	$394,518		
0000187060	2516121	BELLEVILLE ST	LAMARQUE ST	DARENSBURG CT	263	1	760	Flexible	Local	None	McDONOGH	1,000	18	Weak	51.5	16.7	34.1	02/19/2015	47.3	13.2	30.3	Very Poor		2016	AC - Mill and Overlay with Base Repairs	$46,770		
0000187070	2516133	BELLEVILLE ST	DARENSBURG CT	SOCRATES ST	98	1	221	Flexible	Local	None	McDONOGH	1,000	18	Weak	59.2	37.6	48.4	02/19/2015	55.7	31.2	43.5	Poor		2016	AC - Mill and Overlay	$9,070		
0000187080	2515493	ELMIRA AVE	PARK BLVD	PTOLEMY ST	170	1	497	Flexible	Local	None	McDONOGH	1,000	18	Weak	29.5	96.4	63.0	02/19/2015	23.3	94.9	59.1	Fair		2018	AC - Mill and Overlay	$21,378		
0000187090	2515861	ELMIRA AVE	PTOLEMY ST	MAJESTIC PL	175	1	470	Flexible	Local	None	McDONOGH	1,000	18	Weak	66.3	100.0	83.2	02/19/2015	63.4	98.5	81.0	Good		2025	AC - Mill and Overlay	$24,042		
0000187100	2516215	ELMIRA AVE	MAJESTIC PL	SOCRATES ST	173	1	508	Flexible	Local	None	McDONOGH	1,000	18	Weak	52.0	100.0	76.0	02/19/2015	47.9	98.5	73.2	Good		2022	AC - Mill and Overlay	$24,140		
0000187110	2516136	ELMIRA AVE	SOCRATES ST	LAMARQUE ST	364	1	1,165	Flexible	Local	None	McDONOGH	1,000	18	Weak	64.4	90.8	77.6	02/19/2015	61.4	89.3	75.4	Good		2023	AC - Mill and Overlay	$56,710		
0000187120	2530339	ELMIRA AVE	LAMARQUE ST	DE ARMAS ST	386	1	1,016	Flexible	Local	None	McDONOGH	1,000	18	Weak	40.8	97.6	69.2	02/19/2015	34.8	96.1	65.5	Fair		2019	AC - Mill and Overlay	$44,794		
0000187130	2516209	ELMIRA AVE	DE ARMAS ST	DIANA ST	390	1	1,154	Flexible	Local	None	McDONOGH	1,000	18	Weak	56.5	96.5	76.5	02/19/2015	52.7	95.0	73.9	Good		2022	AC - Mill and Overlay	$54,836		
0000187140	2516117	ELMIRA AVE	DIANA ST	NEWTON ST	383	1	1,270	Flexible	Local	None	McDONOGH	1,000	18	Weak	54.2	78.0	66.1	09/18/2015	50.3	75.8	63.1	Fair		2019	AC - Mill and Overlay	$56,032	AC - Mill and Overlay	09/18/2015
0000187150	2514960	ELMIRA AVE	PATTERSON ST	DELARONDE ST	250	2	833	Composite	Local	None	ALGIERS POINT	1,000	26	Weak	24.2	8.3	16.3	02/20/2015	22.2	6.8	14.5	Very Poor		2016	PCC - Reconstruction (Minor Collector/Local)	$401,297		
0000187160	2514962	ELMIRA AVE	DELARONDE ST	PELICAN AVE	412	2	1,345	Composite	Local	None	ALGIERS POINT	1,000	26	Weak	19.3	0.0	9.7	02/20/2015	17.6	0.0	8.8	Failure		2016	PCC - Reconstruction (Minor Collector/Local)	$448,298		
0000187170	2514966	ELMIRA AVE	PELICAN AVE	ALIX ST	431	2	1,416	Composite	Local	None	ALGIERS POINT	1,000	26	Weak	5.8	0.0	2.9	02/20/2015	4.3	0.0	2.2	Failure		2016	PCC - Reconstruction (Minor Collector/Local)	$682,307		
0000187180	2514972	ELMIRA AVE	ALIX ST	ELIZA ST	428	2	1,474	Composite	Local	None	ALGIERS POINT	1,000	26	Weak	12.3	0.0	6.2	02/20/2015	10.8	0.0	5.4	Failure		2016	PCC - Reconstruction (Minor Collector/Local)	$710,584		
0000187190	2516156	ELMIRA AVE	ELIZA ST	EVELINA ST	428	2	1,351	Composite	Local	None	ALGIERS POINT	1,000	26	Weak	23.7	0.0	11.9	02/20/2015	21.7	0.0	10.9	Very Poor		2016	PCC - Reconstruction (Minor Collector/Local)	$650,976		
0000187200	2516158	ELMIRA AVE	EVELINA ST	OPELOUSAS AVE	346	2	1,090	Composite	Local	None	ALGIERS POINT	1,000	26	Weak	14.8	0.0	7.4	02/20/2015	13.3	0.0	6.7	Failure		2016	PCC - Reconstruction (Minor Collector/Local)	$525,547		
0000187210	2524791	ELMIRA AVE	OPELOUSAS AVE	SLIDELL ST	362	2	1,237	Composite	Local	None	McDONOGH	1,000	26	Weak	68.8	62.3	65.6	02/20/2015	65.6	59.1	62.4	Fair		2019	AC - Mill and Overlay	$54,572		
0000187220	2516069	ELMIRA AVE	SLIDELL ST	HOMER ST	388	2	1,307	Composite	Local	None	McDONOGH	1,000	26	Weak	62.8	64.6	63.7	02/20/2015	59.6	61.3	60.5	Fair		2018	AC - Mill and Overlay	$56,248		
0000187230	2516076	ELMIRA AVE	HOMER ST	NEWTON ST	387	2	1,268	Composite	Local	None	McDONOGH	1,000	26	Weak	63.4	72.0	67.7	02/20/2015	60.1	68.9	64.5	Fair		2020	AC - Mill and Overlay	$57,313		
0000187240	2514964	PACIFIC AVE	PATTERSON ST	DELARONDE ST	227	2	685	Flexible	Local	None	WHITNEY	1,000	18	Weak	43.8	14.8	29.3	02/20/2015	38.8	11.6	25.2	Very Poor		2016	AC - Mill and Overlay with Base Repairs	$42,121		
0000187250	2514969	PACIFIC AVE	DELARONDE ST	PELICAN AVE	414	2	1,339	Flexible	Local	None	WHITNEY	1,000	18	Weak	40.8	9.1	25.0	02/20/2015	34.8	7.1	21.0	Very Poor		2016	AC - Reconstruction (Minor Collector/Local)	$382,793		
0000187260	2514977	PACIFIC AVE	PELICAN AVE	ALIX ST	429	2	1,389	Flexible	Local	None	ALGIERS POINT	1,000	18	Weak	53.7	6.9	30.3	02/20/2015	49.8	5.3	27.6	Very Poor		2016	AC - Mill and Overlay with Base Repairs	$85,439		

DRAFT

Stantec

Appendix A RoadMatrix Section Attributes

															Field Measured Conditions				2016 Predicted Conditions									
SectionID	SEGMENTID	Street	From	To	Length (ft)	Lanes	Area (yd^2)	Pavement Type	Functional Class	FHWA Route	Neighborhood	AADT	EGT	Subgrade Strength	RCI	SDI	PCI	PCI Date	RCIYr1	SDIYr1	PCIYr1	PCI Class	Destroyed Road	Need Year (Adjusted)	Need Recommended Rehab (PCI Trigger)	Need Cost (PCI Trigger)	Last Rehab	Last Rehab Date
0000187270	2514980	PACIFIC AVE	ALIX ST	ELIZA ST	427	2	1,427	Flexible	Local	None	WHITNEY	1,000	18	Weak	46.7	12.4	29.6	02/20/2015	42.1	9.6	25.9	Very Poor		2016	AC - Mill and Overlay with Base Repairs	$87,811		
0000187280	2516162	PACIFIC AVE	ELIZA ST	EVELINA ST	429	2	1,133	Flexible	Local	None	ALGIERS POINT	1,000	18	Weak	26.7	0.0	13.4	02/20/2015	20.9	0.0	10.5	Very Poor		2016	AC - Reconstruction (Minor Collector/Local)	$323,883		
0000187290	2516165	PACIFIC AVE	EVELINA ST	OPELOUSAS AVE	345	2	1,026	Flexible	Local	None	WHITNEY	1,000	18	Weak	18.8	10.6	14.7	02/20/2015	14.6	8.3	11.5	Very Poor		2016	AC - Reconstruction (Minor Collector/Local)	$293,347		
0000187300	2524793	PACIFIC AVE	OPELOUSAS AVE	SLIDELL ST	360	2	1,194	Flexible	Local	None	McDONOGH	1,000	18	Weak	19.8	0.0	9.9	02/20/2015	15.3	0.0	7.7	Failure		2016	AC - Reconstruction (Minor Collector/Local)	$341,581		
0000187310	2516175	PACIFIC AVE	SLIDELL ST	HOMER ST	391	2	1,163	Flexible	Local	None	McDONOGH	1,000	18	Weak	10.8	0.0	5.4	02/20/2015	8.4	0.0	4.2	Failure		2016	AC - Reconstruction (Minor Collector/Local)	$332,716		
0000187320	2516173	PACIFIC AVE	HOMER ST	NEWTON ST	383	2	1,006	Flexible	Local	None	McDONOGH	1,000	18	Weak	41.1	0.0	20.6	02/20/2015	35.3	0.0	17.7	Very Poor		2016	AC - Reconstruction (Minor Collector/Local)	$287,564		
0000187330	2516179	PACIFIC AVE	NEWTON ST	DIANA ST	387	2	1,176	Flexible	Local	None	McDONOGH	1,000	18	Weak	18.6	1.4	10.0	02/20/2015	14.5	0.9	7.7	Failure		2016	AC - Reconstruction (Minor Collector/Local)	$336,307		
0000187340	2515925	PACIFIC AVE	LAMARQUE ST	SOCRATES ST	361	2	1,012	Flexible	Local	None	McDONOGH	1,000	18	Weak	41.9	8.8	25.4	02/19/2015	36.3	6.8	21.6	Very Poor		2016	AC - Reconstruction (Minor Collector/Local)	$289,534		
0000187350	2514974	ATLANTIC AVE	PATTERSON ST	DELARONDE ST	200	2	928	Composite	Local	None	WHITNEY	1,000	26	Weak	33.7	36.2	35.0	02/20/2015	31.4	33.8	32.6	Very Poor		2016	AC - Mill and Overlay with Base Repairs	$57,114		
0000187360	2514976	ATLANTIC AVE	DELARONDE ST	PELICAN AVE	414	2	1,941	Composite	Local	None	WHITNEY	1,000	26	Weak	41.2	25.8	33.5	02/20/2015	38.9	23.8	31.4	Very Poor		2016	AC - Mill and Overlay with Base Repairs	$119,418		
0000187370	2514979	ATLANTIC AVE	PELICAN AVE	ALIX ST	426	2	1,935	Composite	Local	None	WHITNEY	1,000	26	Weak	27.2	0.0	13.6	02/20/2015	25.3	0.0	12.7	Very Poor		2016	PCC - Reconstruction (Minor Collector/Local)	$932,896		
0000187380	2514982	ATLANTIC AVE	ALIX ST	ELIZA ST	430	2	1,926	Composite	Local	None	WHITNEY	1,000	26	Weak	43.5	0.0	21.8	02/20/2015	41.1	0.0	20.6	Very Poor		2016	PCC - Reconstruction (Minor Collector/Local)	$928,290		
0000187390	2516166	ATLANTIC AVE	ELIZA ST	EVELINA ST	426	2	1,911	Composite	Local	None	WHITNEY	1,000	26	Weak	38.4	0.0	19.3	02/20/2015	36.4	0.0	18.2	Very Poor		2016	PCC - Reconstruction (Minor Collector/Local)	$921,060		
0000187400	2516168	ATLANTIC AVE	EVELINA ST	OPELOUSAS AVE	348	2	1,511	Composite	Local	None	WHITNEY	1,000	26	Weak	39.7	25.7	32.7	02/20/2015	37.5	25.7	30.6	Very Poor		2016	AC - Mill and Overlay with Base Repairs	$93,000		
0000187410	2524790	ATLANTIC AVE	OPELOUSAS AVE	SLIDELL ST	360	2	1,631	Composite	Local	None	WHITNEY	1,000	26	Weak	29.8	14.6	22.2	02/20/2015	27.8	13.1	20.5	Very Poor		2016	PCC - Reconstruction (Minor Collector/Local)	$786,259		
0000187420	2516177	ATLANTIC AVE	SLIDELL ST	HOMER ST	386	2	1,840	Composite	Local	None	WHITNEY	1,000	26	Weak	22.8	14.0	18.4	02/20/2015	20.9	12.5	16.7	Very Poor		2016	PCC - Reconstruction (Minor Collector/Local)	$887,052		
0000187430	2516178	ATLANTIC AVE	HOMER ST	NEWTON ST	388	2	1,727	Composite	Local	None	WHITNEY	1,000	26	Weak	28.9	22.8	25.9	02/20/2015	26.9	20.9	23.9	Very Poor		2016	PCC - Reconstruction (Minor Collector/Local)	$832,425		
0000187440	2516181	ATLANTIC AVE	NEWTON ST	DIANA ST	386	2	1,747	Composite	Local	None	WHITNEY	1,000	26	Weak	6.5	17.1	11.8	02/20/2015	5.0	15.5	10.3	Very Poor		2016	PCC - Reconstruction (Minor Collector/Local)	$842,011		
0000187450	2516212	ATLANTIC AVE	DIANA ST	LAMARQUE ST	775	2	2,913	Flexible	Local	None	McDONOGH	1,000	18	Weak	12.3	6.1	9.2	02/20/2015	9.5	4.7	7.1	Failure		2016	AC - Reconstruction (Minor Collector/Local)	$833,077		
0000187460	2515929	ATLANTIC AVE	LAMARQUE ST	SOCRATES ST	358	2	1,187	Flexible	Local	None	WHITNEY	1,000	18	Weak	14.9	8.9	10.4	02/20/2015	9.3	6.9	8.1	Failure		2016	AC - Reconstruction (Minor Collector/Local)	$339,548		
0000187470	2516220	BODENGER BLVD	SOCRATES ST	MAJESTIC PL	175	2	676	Flexible	Local	None	WHITNEY	1,000	18	Weak	54.2	82.7	68.5	02/19/2015	50.3	80.7	65.5	Fair		2020	AC - Mill and Overlay	$30,543		
0000187480	2516221	BODENGER BLVD	MAJESTIC PL	PARK BLVD	347	2	1,365	Flexible	Local	None	WHITNEY	1,000	18	Weak	81.7	79.3	80.5	02/19/2015	79.7	77.2	78.5	Good		2025	AC - Mill and Overlay	$69,817		
0000187490	2516222	BODENGER BLVD	PARK BLVD	LAWRENCE ST	287	2	1,114	Flexible	Local	None	McDONOGH	1,000	18	Weak	71.9	83.8	77.9	02/19/2015	69.2	81.8	75.5	Good		2024	AC - Mill and Overlay	$55,605		
0000187500	2527181	BODENGER BLVD	LAWRENCE ST	MARDI GRAS BLVD	264	2	1,069	Flexible	Local	None	McDONOGH	1,000	18	Weak	32.2	43.6	37.9	02/19/2015	25.6	38.5	32.1	Very Poor		2016	AC - Mill and Overlay with Base Repairs	$65,770		
0000187510	2516223	BODENGER BLVD	MARDI GRAS BLVD	MAGELLAN ST	378	2	1,701	Flexible	Local	None	McDONOGH	1,000	18	Weak	38.3	74.7	56.5	02/19/2015	32.0	72.3	52.2	Poor		2016	AC - Mill and Overlay	$69,653		
0000187520	2516453	BODENGER BLVD	MAGELLAN ST	SEMMES ST	848	2	3,387	Flexible	Local	None	WHITNEY	1,000	18	Weak	75.2	77.0	76.1	02/19/2015	72.8	74.7	73.8	Good		2023	AC - Mill and Overlay	$164,920		
0000187530	2524209	EVERGREEN AVE	MARDI GRAS BLVD	MAGELLAN ST	308	2	871	Flexible	Local	None	McDONOGH	1,000	18	Weak	53.8	95.8	74.8	02/19/2015	49.9	94.4	72.2	Good		2021	AC - Mill and Overlay	$40,363		
0000187540	2516451	EVERGREEN AVE	MAGELLAN ST	RICKS PL	360	2	930	Flexible	Local	None	McDONOGH	1,000	18	Weak	49.7	89.6	69.7	02/19/2015	45.2	88.0	66.6	Fair		2020	AC - Mill and Overlay	$42,046		
0000187550	2516454	EVERGREEN AVE	RICKS PL	DEAD END	349	2	975	Flexible	Local	None	McDONOGH	1,000	18	Weak	44.1	92.9	68.5	02/19/2015	39.2	91.5	65.4	Fair		2019	AC - Mill and Overlay	$43,015		
0000187560	2524646	COLUMBUS ST	NUNEZ ST	HERMOSA ST	395	2	1,705	Flexible	Local	None	TALL TIMBERS - BRECHTEL	1,000	18	Weak	60.8	49.7	55.3	02/19/2015	57.4	45.2	51.3	Poor		2016	AC - Mill and Overlay	$69,840		
0000187570	2516154	RICKS PL	HERMOSA ST	EVERGREEN AVE	510	2	949	Flexible	Local	None	McDONOGH	1,000	18	Weak	2.4	28.2	15.3	02/19/2015	1.7	22.2	12.0	Very Poor		2016	AC - Reconstruction (Minor Collector/Local)	$271,454		
0000187580	2513195	MAGELLAN ST	MONROE ST	NUNEZ ST	375	2	1,645	Flexible	Local	None	McDONOGH	1,000	18	Weak	54.7	60.3	57.5	02/19/2015	50.9	56.9	53.9	Poor		2016	AC - Mill and Overlay	$67,396		
0000187590	2524508	MAGELLAN ST	NUNEZ ST	HERMOSA ST	396	2	1,244	Flexible	Local	None	McDONOGH	1,000	18	Weak	56.1	75.3	65.7	02/19/2015	52.4	72.9	62.7	Fair		2019	AC - Mill and Overlay	$54,866		
0000187600	2516152	MAGELLAN ST	HERMOSA ST	EVERGREEN AVE	553	2	1,749	Flexible	Local	None	McDONOGH	1,000	18	Weak	41.7	72.1	56.9	02/19/2015	36.0	69.4	52.7	Poor		2016	AC - Mill and Overlay	$71,624		
0000187610	2516452	MAGELLAN ST	EVERGREEN AVE	BODENGER BLVD	277	2	912	Flexible	Local	None	McDONOGH	1,000	18	Weak	20.1	54.0	37.1	02/19/2015	15.5	50.1	32.8	Very Poor		2016	AC - Mill and Overlay with Base Repairs	$56,130		
0000187620	2516142	LAWRENCE ST	BROOKLYN AVE	TECHE ST	384	2	1,128	Flexible	Local	None	TALL TIMBERS - BRECHTEL	1,000	18	Weak	77.5	90.0	83.8	02/19/2015	75.3	88.4	81.9	Good		2026	AC - Mill and Overlay	$59,125		
0000187630	2516102	LAWRENCE ST	TECHE ST	NUNEZ ST	379	2	1,079	Flexible	Local	None	McDONOGH	1,000	18	Weak	71.7	93.1	82.4	02/19/2015	69.0	91.7	80.4	Good		2025	AC - Mill and Overlay	$55,188		
0000187640	2524647	LAWRENCE ST	NUNEZ ST	HERMOSA ST	395	2	1,113	Flexible	Local	None	McDONOGH	1,000	18	Weak	61.7	90.5	76.1	02/19/2015	58.4	89.0	73.7	Good		2022	AC - Mill and Overlay	$52,867		
0000187650	2516147	LAWRENCE ST	HERMOSA ST	BODENGER BLVD	899	2	2,465	Flexible	Local	None	McDONOGH	1,000	18	Weak	67.1	84.9	76.0	02/19/2015	64.2	82.9	73.6	Good		2023	AC - Mill and Overlay	$120,025		
0000187660	2516097	PARK BLVD	TECHE ST	NUNEZ ST	379	2	957	Flexible	Local	None	McDONOGH	1,000	18	Weak	54.4	65.5	60.0	02/19/2015	50.6	62.6	56.6	Fair		2017	AC - Mill and Overlay	$40,187		
0000187670	2524509	PARK BLVD	NUNEZ ST	HERMOSA ST	395	2	1,041	Flexible	Local	None	McDONOGH	1,000	18	Weak	44.3	74.3	59.3	02/19/2015	39.4	71.9	55.7	Fair		2017	AC - Mill and Overlay	$42,435		
0000187680	2516140	PARK BLVD	HERMOSA ST	ELMIRA AVE	479	2	1,290	Flexible	Local	None	McDONOGH	1,000	18	Weak	41.6	78.0	59.8	02/19/2015	35.9	75.8	55.9	Fair		2017	AC - Mill and Overlay	$54,139		
0000187690	2516218	PARK BLVD	ELMIRA AVE	BODENGER BLVD	456	2	1,144	Flexible	Local	None	McDONOGH	1,000	18	Weak	54.0	75.7	64.9	02/19/2015	50.1	73.3	61.7	Fair		2018	AC - Mill and Overlay	$49,210		
0000187700	2516092	PTOLEMY ST	BROOKLYN AVE	TECHE ST	383	2	1,646	Flexible	Local	None	McDONOGH	1,000	18	Weak	34.2	14.2	24.2	02/19/2015	27.3	11.1	19.2	Very Poor		2016	AC - Reconstruction (Minor Collector/Local)	$470,620		
0000187710	2516096	PTOLEMY ST	TECHE ST	NUNEZ ST	380	2	1,512	Flexible	Local	None	McDONOGH	1,000	18	Weak	6.2	14.3	10.3	02/19/2015	4.8	11.1	8.0	Failure		2016	AC - Reconstruction (Minor Collector/Local)	$432,394		
0000187720	2524510	PTOLEMY ST	NUNEZ ST	HERMOSA ST	395	2	1,713	Flexible	Local	None	McDONOGH	1,000	18	Weak	27.3	84.8	56.1	02/19/2015	21.4	82.9	52.2	Poor		2016	AC - Mill and Overlay	$70,181		
0000187730	2513202	PTOLEMY ST	HERMOSA ST	ELMIRA AVE	501	2	1,235	Flexible	Local	None	McDONOGH	1,000	18	Weak	13.5	0.0	6.8	02/19/2015	10.5	0.0	5.3	Failure		2016	AC - Reconstruction (Minor Collector/Local)	$353,084		
0000187740	2516132	MAJESTIC PL	HERMOSA ST	ELMIRA AVE	521	2	1,531	Flexible	Local	None	McDONOGH	1,000	18	Weak	63.1	24.6	43.9	02/19/2015	60.0	19.1	39.6	Very Poor		2016	AC - Mill and Overlay with Base Repairs	$94,176		
0000187750	2515492	MAJESTIC PL	ELMIRA AVE	BODENGER BLVD	457	2	1,351	Flexible	Local	None	McDONOGH	1,000	18	Weak	43.6	0.9	22.3	02/19/2015	38.5	0.5	19.5	Very Poor		2016	AC - Reconstruction (Minor Collector/Local)	$386,257		
0000187760	2516090	SOCRATES ST	BROOKLYN AVE	TECHE ST	381	2	1,447	Flexible	Local	None	McDONOGH	1,000	18	Weak	59.3	47.7	53.5	02/19/2015	55.8	43.2	49.5	Poor		2016	AC - Mill and Overlay	$59,268		
0000187770	2516094	SOCRATES ST	TECHE ST	NUNEZ ST	380	2	1,476	Flexible	Local	None	McDONOGH	1,000	18	Weak	19.4	9.0	14.2	02/19/2015	15.1	7.0	11.1	Very Poor		2016	AC - Reconstruction (Minor Collector/Local)	$422,131		
0000187780	2524811	SOCRATES ST	NUNEZ ST	VALLETTE ST	398	2	1,509	Flexible	Local	None	McDONOGH	1,000	18	Weak	30.3	1.9	16.1	02/19/2015	24.0	1.3	12.7	Very Poor		2016	AC - Reconstruction (Minor Collector/Local)	$431,504		
0000187790	2516128	SOCRATES ST	VALLETTE ST	BELLEVILLE ST	186	2	577	Flexible	Local	None	McDONOGH	1,000	18	Weak	12.1	0.0	6.1	02/19/2015	9.4	0.0	4.7	Failure		2016	AC - Reconstruction (Minor Collector/Local)	$164,944		
0000187800	2516135	SOCRATES ST	BELLEVILLE ST	ELMIRA AVE	353	2	787	Flexible	Local	None	McDONOGH	1,000	18	Weak	11.8	0.0	5.9	02/19/2015	9.2	0.0	4.6	Failure		2016	AC - Reconstruction (Minor Collector/Local)	$224,999		
0000187810	2516214	SOCRATES ST	ELMIRA AVE	PACIFIC AVE	294	2	691	Flexible	Local	None	McDONOGH	1,000	18	Weak	19.6	41.5	30.6	02/19/2015	15.2	35.8	25.5	Very Poor		2016	AC - Mill and Overlay with Base Repairs	$42,511		
0000187820	2515860	SOCRATES ST	PACIFIC AVE	BODENGER BLVD	160	2	408	Flexible	Local	None	McDONOGH	1,000	18	Weak	13.8	10.9	12.4	02/19/2015	10.7	8.5	9.6	Failure		2016	AC - Reconstruction (Minor Collector/Local)	$116,582		
0000187830	2516219	SOCRATES ST	BODENGER BLVD	ATLANTIC AVE	134	2	326	Flexible	Local	None	McDONOGH	1,000	18	Weak	7.8	18.2	13.0	02/19/2015	6.0	14.2	10.1	Very Poor		2016	AC - Reconstruction (Minor Collector/Local)	$93,133		
0000187840	2516134	DARENSBURG CT	BELLEVILLE ST	DEAD END	169	2	0	Flexible	Local	None	McDONOGH	1,000	18	Weak	0.1	0.1	0.1	12/31/2015	0.1	0.1	0.1	Failure	1	2016				
0000187850	2513192	LAMARQUE ST	DEAD END	BROOKLYN AVE	294	2	754	Flexible	Local	None	McDONOGH	1,000	18	Weak	13.5	35.2	24.4	02/20/2015	10.5	28.4	19.5	Very Poor		2016	AC - Reconstruction (Minor Collector/Local)	$215,625		
0000187860	2516080	LAMARQUE ST	BROOKLYN AVE	TECHE ST	381	2	1,424	Flexible	Local	None	McDONOGH	1,000	18	Weak	34.6	16.3	25.5	02/20/2015	27.7	12.9	20.3	Very Poor		2016	AC - Reconstruction (Minor Collector/Local)	$407,133		
0000187870	2516088	LAMARQUE ST	TECHE ST	NUNEZ ST	384	2	1,403	Flexible	Local	None	McDONOGH	1,000	18	Weak	21.1	28.3	24.7	02/20/2015	16.2	22.3	19.3	Very Poor		2016	AC - Reconstruction (Minor Collector/Local)	$401,318		
0000187880	2559728	LAMARQUE ST	NUNEZ ST	NUNEZ ST	70	2	346	Rigid	Minor Collector	Local	McDONOGH	2,500	22	Weak	12.3	33.6	23.0	02/20/2015	11.0	31.2	21.1	Very Poor		2016	PCC - Reconstruction (Arterial/Major Collector)	$166,935		
0000187890	2516110	LAMARQUE ST	NUNEZ ST	VERRET ST	284	2	1,247	Rigid	Minor Collector	None	McDONOGH	2,500	22	Weak	38.0	25.7	31.9	02/20/2015	35.5	23.6	29.6	Very Poor		2016	PCC - Full Depth Slab Repair	$95,808		
0000187900	2516112	LAMARQUE ST	VERRET ST	BELLEVILLE ST	342	2	1,257	Flexible	Minor Collector	None	McDONOGH	2,500	18	Weak	28.8	15.5	22.2	02/20/2015	22.7	12.2	17.5	Very Poor		2016	AC - Reconstruction (Minor Collector/Local)	$359,471		
0000187910	2516122	LAMARQUE ST	BELLEVILLE ST	ELMIRA AVE	351	2	1,063	Flexible	Minor Collector	None	McDONOGH	2,500	18	Weak	46.7	10.8	28.8	02/20/2015	42.1	8.4	25.3	Very Poor		2016	AC - Mill and Overlay with Base Repairs	$65,414		
0000187920	2516137	LAMARQUE ST	ELMIRA AVE	PACIFIC AVE	297	2	936	Flexible	Minor Collector	None	McDONOGH	2,500	18	Weak	48.4	9.8	29.1	02/20/2015	43.9	7.7	25.8	Very Poor		2016	AC - Mill and Overlay with Base Repairs	$57,586		
0000187930	2515926	LAMARQUE ST	PACIFIC AVE	ATLANTIC AVE	298	2	900	Flexible	Minor Collector	None	McDONOGH	2,500	18	Weak	48.6	3.4	26.0	02/20/2015	44.1	2.5	23.3	Very Poor		2016	AC - Reconstruction (Minor Collector/Local)	$257,377		
0000187940	2515930	LAMARQUE ST	ATLANTIC AVE	SUNSET AVE	297	2	941	Flexible	Minor Collector	None	WHITNEY	2,500	18	Weak	42.9	10.4	26.7	02/20/2015	37.6	8.2	22.9	Very Poor		2016	AC - Reconstruction (Minor Collector/Local)	$269,039		
0000187950	2516213	LAMARQUE ST	SUNSET AVE	THAYER ST	432	2	1,313	Flexible	Minor Collector	None	WHITNEY	2,500	18	Weak	15.3	0.0	7.7	02/20/2015	12.0	0.0	6.0	Failure		2016	AC - Reconstruction (Minor Collector/Local)	$375,580		
0000187960	2516228	LAMARQUE ST	THAYER ST	LE BOEUF ST	325	2	993	Flexible	Minor Collector	None	WHITNEY	2,500	18	Weak	43.4	5.0	24.2	02/20/2015	38.3	3.8	21.1	Very Poor		2016	AC - Reconstruction (Minor Collector/Local)	$283,878		
0000187970	2516280	LAMARQUE ST	LE BOEUF ST	L B LANDRY AVE	386	2	1,191	Flexible	Minor Collector	None	WHITNEY	2,500	18	Weak	47.8	11.7	29.8	02/20/2015	43.3	9.1	26.2	Very Poor		2016	AC - Mill and Overlay with Base Repairs	$73,310		
0000187980	2516311	LAMARQUE ST	L B LANDRY AVE	HENDEE ST	600	2	1,847	Flexible	Local	None	WHITNEY	1,000	18	Weak	63.8	98.6	81.2	02/19/2015	60.8	97.2	79.0	Good		2024	AC - Mill and Overlay	$92,190		
0000187990	2516041	LAMARQUE ST	HENDEE ST	SUMNER ST	319	2	673	Flexible	Local	None	BEHRMAN	1,000	18	Weak	46.5	98.0	72.3	02/19/2015	41.9	96.6	69.3	Fair		2020	AC - Mill and Overlay	$30,447		
0000188000	2516448	LAMARQUE ST	SUMNER ST	DEAD END	157	2	216	Flexible	Local	None	BEHRMAN	1,000	18	Weak	0.1	0.1	0.1	12/31/2015	0.1	0.1	0.1	Failure	1	2016	AC - Reconstruction (Minor Collector/Local)	$61,707		
0000188010	2515928	SUNSET AVE	CUL-DE-SAC	LAMARQUE ST	401	2	1,441	Composite	Local	None	WHITNEY	1,000	26	Weak	35.3	18.2	26.8	02/19/2015	33.0	16.6	24.8	Very Poor		2016	PCC - Reconstruction (Minor Collector/Local)	$694,732		
0000188020	2513189	DE ARMAS ST	DEAD END	BROOKLYN AVE	295	2	1,092	Flexible	Local	None	McDONOGH	1,000	18	Weak	0.1	0.1	0.1	12/31/2015	0.1	0.1	0.1	Failure	1	2016	AC - Reconstruction (Minor Collector/Local)	$312,158		
0000188030	2516078	DE ARMAS ST	BROOKLYN AVE	TECHE ST	380	2	1,518	Flexible	Local	None	McDONOGH	1,000	18	Weak	47.0	50.2	48.6	02/19/2015	42.4	45.8	44.1	Poor		2016	AC - Mill and Overlay	$62,189		
0000188040	2516084	DE ARMAS ST	TECHE ST	NUNEZ ST	386	2	1,493	Flexible	Local	None	McDONOGH	1,000	18	Weak	57.1	42.0	49.6	02/19/2015	53.4	36.4	44.9	Poor		2016	AC - Mill and Overlay	$61,152		
0000188050	2516104	DE ARMAS ST	NUNEZ ST	VERRET ST	312	2	793	Flexible	Local	None	McDONOGH	1,000	18	Weak	44.2	24.8	34.5	02/19/2015	39.3	19.3	29.3	Very Poor		2016	AC - Mill and Overlay with Base Repairs	$48,808		

DRAFT

Stantec

Appendix A RoadMatrix Section Attributes

															Field Measured Conditions				2016 Predicted Conditions										
SectionID	SEGMENTID	Street	From	To	Length (ft)	Lanes	Area (yd^2)	Pavement Type	Functional Class	FHWA Route	Neighborhood	AADT	EGT	Subgrade Strength	RCI	SDI	PCI	PCI Date	RCIYr1	SDIYr1	PCIYr1	PCI Class	Destroyed Road	Need Year (Adjusted)	Need Recommended Rehab (PCI Trigger)	Need Cost (PCI Trigger)	Last Rehab	Last Rehab Date
0000188060	2516107	DE ARMAS ST	VERRET ST	VALLETTE ST	100	2	383	Flexible	Local	None	McDONOGH	1,000	18	Weak	13.7	18.5	16.1	02/19/2015	10.6	14.4	12.5	Very Poor		2016	AC - Reconstruction (Minor Collector/Local)	$109,401		
0000188070	2518214	DE ARMAS ST	VALLETTE ST	BELLEVILLE ST	324	2	1,269	Flexible	Local	None	McDONOGH	1,000	18	Weak	68.0	14.8	41.4	02/19/2015	65.2	11.6	38.4	Very Poor		2016	AC - Mill and Overlay with Base Repairs	$78,083		
0000188080	2516120	DE ARMAS ST	BELLEVILLE ST	ELMIRA AVE	350	2	1,614	Flexible	Local	None	McDONOGH	1,000	18	Weak	44.5	18.9	31.7	02/19/2015	39.7	14.7	27.2	Very Poor		2016	AC - Mill and Overlay with Base Repairs	$99,304		
0000188090	2530334	BELLEVILLE CT	CUL-DE-SAC	BELLEVILLE ST	144	2	327	Flexible	Local	None	McDONOGH	1,000	18	Weak	0.1	0.1	0.1	12/31/2015	0.1	0.1	0.1	Failure	1	2016	AC - Reconstruction (Minor Collector/Local)	$93,577		
0000188100	2530338	ELMIRA CT	CUL-DE-SAC	ELMIRA AVE	144		0	Unknown/Undefined	Undeveloped	None	McDONOGH			Weak								No Data						
0000188110	2513193	DIANA ST	BROOKLYN AVE	TECHE ST	381	2	1,576	Flexible	Local	None	McDONOGH	1,000	18	Weak	13.0	14.5	13.8	02/19/2015	10.0	11.3	10.7	Very Poor		2016	AC - Reconstruction (Minor Collector/Local)	$450,728		
0000188120	2516082	DIANA ST	TECHE ST	NUNEZ ST	385	2	1,440	Flexible	Local	None	McDONOGH	1,000	18	Weak	44.3	34.8	39.6	02/19/2015	39.4	27.9	33.7	Very Poor		2016	AC - Mill and Overlay with Base Repairs	$88,597		
0000188130	2516086	DIANA ST	NUNEZ ST	VERRET ST	290	2	965	Flexible	Local	None	McDONOGH	1,000	18	Weak	32.1	13.9	23.0	02/19/2015	25.6	10.8	18.2	Very Poor		2016	AC - Reconstruction (Minor Collector/Local)	$276,061		
0000188140	2516106	DIANA ST	VERRET ST	VALLETTE ST	164	2	735	Flexible	Local	None	McDONOGH	1,000	18	Weak	28.1	34.9	31.5	02/19/2015	22.2	28.0	25.1	Very Poor		2016	AC - Mill and Overlay with Base Repairs	$45,232		
0000188150	2516113	DIANA ST	VALLETTE ST	BELLEVILLE ST	326	2	969	Flexible	Local	None	McDONOGH	1,000	18	Weak	29.5	2.3	15.9	02/19/2015	23.3	1.7	12.5	Very Poor		2016	AC - Reconstruction (Minor Collector/Local)	$276,983		
0000188160	2516116	DIANA ST	BELLEVILLE ST	ELMIRA AVE	351	2	1,591	Flexible	Local	None	McDONOGH	1,000	18	Weak	55.9	9.2	32.6	02/19/2015	52.1	7.2	29.7	Very Poor		2016	AC - Mill and Overlay with Base Repairs	$97,882		
0000188170	2515975	DIANA ST	ELMIRA AVE	PACIFIC AVE	297	2	1,114	Flexible	Local	None	McDONOGH	1,000	18	Weak	17.5	5.5	11.5	02/19/2015	13.8	4.2	9.0	Failure		2016	AC - Reconstruction (Minor Collector/Local)	$318,703		
0000188180	2515978	DIANA ST	PACIFIC AVE	ATLANTIC AVE	305	2	1,267	Flexible	Local	None	McDONOGH	1,000	18	Weak	36.2	3.3	19.8	02/19/2015	29.6	2.5	16.1	Very Poor		2016	AC - Reconstruction (Minor Collector/Local)	$362,267		
0000188190	2513191	NEWTON ST	DEAD END	BROOKLYN AVE	347	2	1,277	Flexible	Local	None	McDONOGH	1,000	18	Weak	25.4	52.6	39.0	02/20/2015	19.8	48.5	34.2	Very Poor		2016	AC - Mill and Overlay with Base Repairs	$78,547		
0000188200	2516053	NEWTON ST	BROOKLYN AVE	TECHE ST	384	2	1,588	Composite	Local	None	McDONOGH	1,000	26	Weak	67.9	61.0	64.5	02/20/2015	64.7	57.8	61.3	Fair		2019	AC - Mill and Overlay	$70,064		
0000188210	2516067	NEWTON ST	TECHE ST	NUNEZ ST	384	2	1,513	Composite	Local	None	McDONOGH	1,000	26	Weak	67.9	98.4	83.2	02/20/2015	64.7	97.3	81.3	Good		2032	AC - Mill and Overlay	$91,969		
0000188220	2515901	NEWTON ST	NUNEZ ST	VERRET ST	266	2	1,104	Composite	Local	Local	McDONOGH	1,000	26	Weak	75.3	94.7	85.0	02/20/2015	72.3	94.0	83.2	Good		2030	AC - Mill and Overlay	$63,886		
0000188230	2513190	HOMER ST	DEAD END	BROOKLYN AVE	351	2	1,020	Flexible	Local	None	McDONOGH	1,000	18	Weak	47.8	39.0	43.9	02/20/2015	43.3	33.8	38.6	Very Poor		2016	AC - Mill and Overlay with Base Repairs	$62,755		
0000188240	2516019	HOMER ST	BROOKLYN AVE	TECHE ST	380	2	1,668	Flexible	Local	None	McDONOGH	1,000	18	Weak	50.9	0.0	25.5	02/20/2015	46.6	0.0	23.3	Very Poor		2016	AC - Reconstruction (Minor Collector/Local)	$476,943		
0000188250	2516039	HOMER ST	TECHE ST	NUNEZ ST	383	2	1,556	Flexible	Local	None	McDONOGH	1,000	18	Weak	68.2	51.0	55.6	02/20/2015	56.7	46.7	51.7	Poor		2016	AC - Mill and Overlay	$63,723		
0000188260	2516065	HOMER ST	NUNEZ ST	VERRET ST	246	2	1,000	Flexible	Local	None	McDONOGH	1,000	18	Weak	33.3	12.3	22.8	02/20/2015	26.6	9.5	18.1	Very Poor		2016	AC - Reconstruction (Minor Collector/Local)	$285,848		
0000188270	2515855	HOMER ST	VERRET ST	VALLETTE ST	296	2	1,173	Flexible	Local	None	McDONOGH	1,000	18	Weak	47.5	17.9	32.8	02/20/2015	43.0	14.0	28.5	Very Poor		2016	AC - Mill and Overlay with Base Repairs	$72,182		
0000188280	2515920	HOMER ST	VALLETTE ST	BELLEVILLE ST	327	2	1,330	Flexible	Local	None	McDONOGH	1,000	18	Weak	46.9	0.0	23.5	02/20/2015	42.3	0.0	21.2	Very Poor		2016	AC - Reconstruction (Minor Collector/Local)	$380,283		
0000188290	2515924	HOMER ST	BELLEVILLE ST	ELMIRA AVE	350	2	1,284	Flexible	Local	None	McDONOGH	1,000	18	Weak	24.5	38.2	31.4	02/20/2015	19.0	31.8	25.4	Very Poor		2016	AC - Mill and Overlay with Base Repairs	$79,012		
0000188300	2516075	HOMER ST	ELMIRA AVE	PACIFIC AVE	297	2	766	Flexible	Local	None	McDONOGH	1,000	18	Weak	59.8	8.9	34.4	02/20/2015	56.3	6.9	31.6	Very Poor		2016	AC - Mill and Overlay with Base Repairs	$47,146		
0000188310	2516174	HOMER ST	PACIFIC AVE	ATLANTIC AVE	304	2	888	Flexible	Local	None	McDONOGH	1,000	18	Weak	59.4	33.3	46.4	02/20/2015	55.9	26.6	41.3	Poor		2016	AC - Mill and Overlay	$36,385		
0000188320	2516002	SLIDELL ST	DEAD END	BROOKLYN AVE	355	2	670	Flexible	Local	None	McDONOGH	1,000	18	Weak	11.8	0.0	5.9	02/20/2015	9.2	0.0	4.6	Failure		2016	AC - Reconstruction (Minor Collector/Local)	$191,540		
0000188330	2516017	SLIDELL ST	BROOKLYN AVE	TECHE ST	381	2	1,455	Flexible	Local	None	McDONOGH	1,000	18	Weak	30.0	62.6	46.3	02/20/2015	23.7	59.4	41.6	Poor		2016	AC - Mill and Overlay	$59,595		
0000188340	2516057	SLIDELL ST	TECHE ST	NUNEZ ST	384	2	1,539	Flexible	Local	None	McDONOGH	1,000	18	Weak	53.7	24.4	39.1	02/20/2015	49.8	18.9	34.4	Very Poor		2016	AC - Mill and Overlay with Base Repairs	$94,668		
0000188350	2516063	SLIDELL ST	NUNEZ ST	VERRET ST	221	2	792	Flexible	Local	None	McDONOGH	1,000	18	Weak	49.3	21.5	35.4	02/20/2015	44.8	16.5	30.7	Very Poor		2016	AC - Mill and Overlay with Base Repairs	$48,726		
0000188360	2515853	SLIDELL ST	VERRET ST	VALLETTE ST	365	2	1,470	Flexible	Local	None	McDONOGH	1,000	18	Weak	43.6	1.6	22.6	02/20/2015	38.5	1.1	19.8	Very Poor		2016	AC - Reconstruction (Minor Collector/Local)	$420,320		
0000188370	2515918	SLIDELL ST	VALLETTE ST	BELLEVILLE ST	324	2	1,238	Flexible	Local	None	McDONOGH	1,000	18	Weak	32.2	0.0	16.1	02/20/2015	25.6	0.0	12.8	Very Poor		2016	AC - Reconstruction (Minor Collector/Local)	$354,164		
0000188380	2515922	SLIDELL ST	BELLEVILLE ST	ELMIRA AVE	351	2	1,056	Flexible	Local	None	McDONOGH	1,000	18	Weak	53.0	0.0	26.5	02/20/2015	49.0	0.0	24.5	Very Poor		2016	AC - Reconstruction (Minor Collector/Local)	$302,021		
0000188390	2516070	SLIDELL ST	ELMIRA AVE	PACIFIC AVE	296	2	807	Flexible	Local	None	McDONOGH	1,000	18	Weak	37.5	42.7	40.1	02/20/2015	31.0	37.4	34.2	Very Poor		2016	AC - Mill and Overlay with Base Repairs	$49,683		
0000188400	2516176	SLIDELL ST	PACIFIC AVE	ATLANTIC AVE	306	2	910	Flexible	Local	None	McDONOGH	1,000	18	Weak	55.4	43.1	49.3	02/20/2015	51.6	37.8	44.7	Poor		2016	AC - Mill and Overlay	$37,254		
0000188410	2524767	OPELOUSAS AVE	BROOKLYN AVE	TECHE ST	373	1	816	Composite	Local	None	McDONOGH	1,000	26	Weak	61.2	67.7	64.5	02/20/2015	58.0	64.5	61.3	Fair		2019	AC - Mill and Overlay	$36,012		
0000188420	2524604	OPELOUSAS AVE	TECHE ST	BOUNY ST	93	1	218	Composite	Local	None	McDONOGH	1,000	26	Weak	51.4	67.8	59.6	02/20/2015	48.7	64.6	56.7	Fair		2017	AC - Mill and Overlay	$9,157		
0000188430	2524605	OPELOUSAS AVE	BOUNY ST	NUNEZ ST	293	1	763	Composite	Local	None	McDONOGH	1,000	26	Weak	48.6	60.0	54.3	02/20/2015	45.8	56.8	51.3	Poor		2016	AC - Mill and Overlay	$31,243		
0000188440	2524606	OPELOUSAS AVE	NUNEZ ST	SEGUIN ST	134	1	321	Composite	Local	None	McDONOGH	1,000	26	Weak	73.2	74.8	74.0	02/20/2015	70.1	71.8	71.0	Good		2022	AC - Mill and Overlay	$15,226		
0000188450	2524607	OPELOUSAS AVE	SEGUIN ST	VERRET ST	64	1	159	Composite	Local	None	McDONOGH	1,000	26	Weak	49.2	64.3	56.8	02/20/2015	46.4	61.0	53.7	Poor		2016	AC - Mill and Overlay	$6,526		
0000188460	2524608	OPELOUSAS AVE	VERRET ST	VALLETTE ST	427	1	1,140	Composite	Major Collector	Local	McDONOGH	5,000	34	Weak	62.1	70.7	66.4	02/20/2015	58.6	67.2	62.9	Fair		2019	AC - Mill and Overlay	$50,269		
0000188470	2560529	OPELOUSAS AVE	VALLETTE ST	BELLEVILLE ST	325	1	785	Composite	Major Collector	Local	McDONOGH	5,000	34	Weak	64.9	50.6	57.8	02/20/2015	61.2	47.7	54.5	Poor		2016	AC - Mill and Overlay	$32,171		
0000188480	2560526	OPELOUSAS AVE	BELLEVILLE ST	ELMIRA AVE	351	1	707	Composite	Major Collector	Local	McDONOGH	5,000	34	Weak	64.1	67.1	65.6	02/20/2015	60.5	63.5	62.0	Fair		2019	AC - Mill and Overlay	$31,204		
0000188490	2524612	OPELOUSAS AVE	ELMIRA AVE	PACIFIC AVE	296	1	879	Composite	Major Collector	Local	McDONOGH	5,000	34	Weak	57.1	68.1	62.6	02/20/2015	53.7	64.5	59.1	Fair		2018	AC - Mill and Overlay	$37,816		
0000188500	2524613	OPELOUSAS AVE	PACIFIC AVE	ATLANTIC AVE	304	1	722	Composite	Major Collector	Local	McDONOGH	5,000	34	Weak	51.7	68.8	60.3	02/20/2015	48.8	65.3	57.1	Fair		2017	AC - Mill and Overlay	$30,321		
0000188510	2560523	OPELOUSAS AVE	ATLANTIC AVE	THAYER ST	711	1	1,830	Composite	Major Collector	Local	WHITNEY	5,000	34	Weak	55.4	65.3	60.4	02/20/2015	52.2	61.6	56.9	Fair		2017	AC - Mill and Overlay	$76,815		
0000188520	2524615	OPELOUSAS AVE	THAYER ST	LE BOEUF ST	324	1	800	Composite	Major Collector	Local	WHITNEY	5,000	34	Weak	68.2	75.3	70.8	02/20/2015	64.6	69.9	67.3	Fair		2020	AC - Mill and Overlay	$36,184		
0000188530	2524716	OPELOUSAS AVE	LE BOEUF ST	WHITNEY AVE	375	1	1,075	Composite	Major Collector	Local	WHITNEY	5,000	34	Weak	38.7	31.6	35.2	02/20/2015	36.2	29.3	32.8	Very Poor		2016	AC - Mill and Overlay with Base Repairs	$66,146		
0000188540	2524717	OPELOUSAS AVE	WHITNEY AVE	WHITNEY AVE	63	1	220	Flexible	Major Collector	Local	WHITNEY	5,000	30	Weak	0.4	66.6	33.5	02/20/2015	0.2	63.7	32.0	Very Poor		2016	AC - Mill and Overlay with Base Repairs	$13,523		
0000188550	2524718	OPELOUSAS AVE	WHITNEY AVE	WAGNER ST	309	1	854	Rigid	Major Collector	Local	WHITNEY	5,000	30	Weak	26.6	56.9	41.8	02/20/2015	24.5	53.6	39.1	Very Poor		2016	PCC - Full Depth Slab Repair	$65,616		
0000188560	2524719	OPELOUSAS AVE	WAGNER ST	HENDEE ST	297	1	809	Rigid	Major Collector	Local	WHITNEY	5,000	30	Weak	42.2	54.9	48.6	02/20/2015	39.7	51.8	45.8	Poor		2016	PCC - Joint Repair	$41,472		
0000188570	2524801	OPELOUSAS AVE	HENDEE ST	HENDEE ST	45	1	180	Rigid	Major Collector	Local	U.S. NAVAL BASE	5,000	30	Weak	22.5	76.1	49.3	02/20/2015	20.5	72.9	46.7	Poor		2016	PCC - Joint Repair	$9,255		
0000188580	2524804	OPELOUSAS AVE	HENDEE ST	SUMNER ST	288	1	783	Rigid	Major Collector	Local	U.S. NAVAL BASE	5,000	30	Weak	44.6	48.6	46.6	02/20/2015	41.9	45.7	43.8	Poor		2016	PCC - Joint Repair	$40,178		
0000188590	2524802	OPELOUSAS AVE	SUMNER ST	BEHRMAN AVE	306	1	844	Rigid	Major Collector	Local	U.S. NAVAL BASE	5,000	30	Weak	48.2	63.3	55.8	02/20/2015	45.3	59.7	52.5	Poor		2016	PCC - Joint Repair	$43,301		
0000188600	2530908	OPELOUSAS AVE	BEHRMAN AVE	HEERMAN ST	374	2	1,405	Rigid	Local	None	U.S. NAVAL BASE	1,000	22	Weak	41.6	95.5	68.6	02/20/2015	39.2	94.7	67.0	Fair		2024	PCC - Crack/Joint Sealing	$26,381		
0000188610	2530903	OPELOUSAS AVE	HEERMAN ST	OBANNON ST	375	2	1,285	Rigid	Local	None	U.S. NAVAL BASE	1,000	22	Weak	50.5	95.1	72.8	02/20/2015	47.6	94.3	71.0	Good		2026	PCC - Crack/Joint Sealing	$25,332		
0000188620	2530902	OPELOUSAS AVE	OBANNON ST	HEERMAN ST	373	2	1,040	Rigid	Local	None	U.S. NAVAL BASE	1,000	22	Weak	52.9	91.2	72.1	02/20/2015	49.9	90.2	70.1	Good		2023	PCC - Crack/Joint Sealing	$19,043		
0000188630	2561934	OPELOUSAS AVE	HEERMAN ST	BEHRMAN AVE	375	2	1,010	Rigid	Local	None	U.S. NAVAL BASE	1,000	22	Weak	39.1	90.6	64.9	02/20/2015	36.6	89.4	63.0	Fair		2021	PCC - Crack/Joint Sealing	$17,604		
0000188640	2516359	OPELOUSAS AVE	BEHRMAN AVE	SUMNER ST	307	1	840	Rigid	Major Collector	Local	U.S. NAVAL BASE	5,000	30	Weak	48.9	63.1	56.0	02/20/2015	46.0	59.5	52.8	Poor		2016	PCC - Joint Repair	$44,105		
0000188650	2524805	OPELOUSAS AVE	SUMNER ST	HENDEE ST	287	1	803	Rigid	Major Collector	Local	U.S. NAVAL BASE	5,000	30	Weak	45.8	62.5	54.2	02/20/2015	42.9	59.0	51.0	Poor		2016	PCC - Joint Repair	$41,204		
0000188660	2516355	OPELOUSAS AVE	HENDEE ST	HENDEE ST	45	1	166	Rigid	Major Collector	Local	U.S. NAVAL BASE	5,000	30	Weak	31.8	100.0	65.9	02/20/2015	29.5	99.4	64.5	Fair		2024	PCC - Joint Repair	$10,388		
0000188670	2516341	OPELOUSAS AVE	HENDEE ST	WAGNER ST	295	1	805	Rigid	Major Collector	Local	WHITNEY	5,000	30	Weak	23.9	27.0	25.5	02/20/2015	21.8	24.9	23.4	Very Poor		2016	PCC - Reconstruction (Arterial/Major Collector)	$387,854		
0000188680	2516337	OPELOUSAS AVE	WAGNER ST	WHITNEY AVE	310	1	845	Rigid	Major Collector	Local	WHITNEY	5,000	30	Weak	46.4	76.1	61.3	02/20/2015	43.5	72.9	58.2	Fair		2018	PCC - Joint Repair	$45,529		
0000188690	2516333	OPELOUSAS AVE	WHITNEY AVE	WHITNEY AVE	68	1	253	Flexible	Major Collector	Local	WHITNEY	5,000	30	Weak	0.0	67.5	33.8	02/20/2015	0.0	64.6	32.3	Very Poor		2016	AC - Mill and Overlay with Base Repairs	$15,595		
0000188700	2516192	OPELOUSAS AVE	WHITNEY AVE	LE BOEUF ST	375	1	1,089	Composite	Major Collector	Local	WHITNEY	5,000	34	Weak	44.1	64.7	54.4	02/20/2015	41.4	61.0	51.2	Poor		2016	AC - Mill and Overlay	$44,613		
0000188710	2516190	OPELOUSAS AVE	LE BOEUF ST	THAYER ST	323	1	865	Composite	Major Collector	Local	WHITNEY	5,000	34	Weak	51.8	63.9	57.9	02/20/2015	48.9	60.3	54.6	Poor		2016	AC - Mill and Overlay	$35,443		
0000188720	2560518	OPELOUSAS AVE	THAYER ST	ATLANTIC AVE	712	1	2,009	Composite	Major Collector	Local	WHITNEY	5,000	34	Weak	42.3	68.6	55.5	02/20/2015	39.8	65.1	52.5	Poor		2016	AC - Mill and Overlay	$82,273		
0000188730	2560524	OPELOUSAS AVE	ATLANTIC AVE	PACIFIC AVE	304	1	797	Composite	Major Collector	Local	McDONOGH	5,000	34	Weak	40.0	62.3	51.2	02/20/2015	37.6	58.8	48.2	Poor		2016	AC - Mill and Overlay	$32,663		
0000188740	2516161	OPELOUSAS AVE	PACIFIC AVE	ELMIRA AVE	296	1	794	Composite	Major Collector	Local	ALGIERS POINT	5,000	34	Weak	35.0	15.9	25.5	02/20/2015	32.5	14.3	23.4	Very Poor		2016	PCC - Reconstruction (Arterial/Major Collector)	$382,820		
0000188750	2515851	OPELOUSAS AVE	ELMIRA AVE	BELLEVILLE ST	351	1	745	Composite	Major Collector	Local	ALGIERS POINT	5,000	34	Weak	49.5	51.4	50.5	02/20/2015	46.6	48.5	47.6	Poor		2016	AC - Mill and Overlay	$30,496		
0000188760	2515849	OPELOUSAS AVE	BELLEVILLE ST	VALLETTE ST	324	1	939	Composite	Major Collector	Local	ALGIERS POINT	5,000	34	Weak	42.7	53.9	48.3	02/20/2015	40.2	50.9	45.6	Poor		2016	AC - Mill and Overlay	$38,470		
0000188770	2515912	OPELOUSAS AVE	VALLETTE ST	OLIVIER ST	208	1	678	Composite	Major Collector	Local	ALGIERS POINT	5,000	34	Weak	39.3	23.0	31.2	02/20/2015	36.8	21.0	28.9	Very Poor		2016	AC - Mill and Overlay with Base Repairs	$41,697		
0000188780	2561880	OPELOUSAS AVE	OLIVIER ST	VERRET ST	211	1	547	Composite	Major Collector	Local	ALGIERS POINT	5,000	34	Weak	30.6	27.9	29.3	02/20/2015	28.3	25.8	27.1	Very Poor		2016	AC - Mill and Overlay with Base Repairs	$33,644		
0000188790	2516015	OPELOUSAS AVE	VERRET ST	SEGUIN ST	87	1	233	Composite	Local	None	ALGIERS POINT	1,000	26	Weak	44.2	56.2	50.2	02/20/2015	41.7	53.2	47.5	Poor		2016	AC - Mill and Overlay	$9,534		
0000188800	2516061	OPELOUSAS AVE	SEGUIN ST	NUNEZ ST	125	1	376	Composite	Local	None	ALGIERS POINT	1,000	26	Weak	41.2	65.0	53.1	02/20/2015	38.9	61.7	50.3	Poor		2016	AC - Mill and Overlay	$15,410		
0000188810	2560355	OPELOUSAS AVE	NUNEZ ST	BOUNY ST	294	1	739	Composite	Local	None	McDONOGH	1,000	26	Weak	54.5	68.2	61.4	02/20/2015	51.6	65.0	58.3	Fair		2018	AC - Mill and Overlay	$31,796		
0000188820	2516055	OPELOUSAS AVE	BOUNY ST	TECHE ST	93	1	312	Composite	Local	None	McDONOGH	1,000	26	Weak	59.7	70.1	64.9	02/20/2015	56.5	67.0	61.8	Fair		2019	AC - Mill and Overlay	$13,777		
0000188830	2560356	OPELOUSAS AVE	TECHE ST	BROOKLYN AVE	369	1	968	Composite	Local	None	ALGIERS POINT	1,000	26	Weak	63.8	51.3	57.6	02/20/2015	60.5	48.6	54.6	Poor		2016	AC - Mill and Overlay	$39,648		
0000188840	2515905	EVELINA ST	VERRET ST	OLIVIER ST	257	2	753	Flexible	Local	None	ALGIERS POINT	1,000	18	Weak	20.4	0.0	10.2	02/20/2015	15.8	0.0	7.9	Failure		2016	AC - Reconstruction (Minor Collector/Local)	$215,434		

DRAFT

															Field Measured Conditions				2016 Predicted Conditions										
SectionID	SEGMENTID	Street	From	To	Length (ft)	Lanes	Area (yd^2)	Pavement Type	Functional Class	FHWA Route	Neighborhood	AADT	EGT	Subgrade Strength	RCI	SDI	PCI	PCI Date	RCIYr1	SDIYr1	PCIYr1	PCI Class	Destroyed Road	Need Year (Adjusted)	Need Recommended Rehab (PCI Trigger)	Need Cost (PCI Trigger)	Last Rehab	Last Rehab Date
0000188850	2515909	EVELINA ST	OLIVIER ST	VALLETTE ST	236	2	666	Flexible	Local	None	ALGIERS POINT	1,000	18	Weak	19.0	0.0	9.5	02/20/2015	14.8	0.0	7.4	Failure		2016	AC - Reconstruction (Minor Collector/Local)	$190,555		
0000188860	2515845	EVELINA ST	VALLETTE ST	BELLEVILLE ST	325	2	1,105	Flexible	Local	None	ALGIERS POINT	1,000	18	Weak	8.0	0.0	4.0	02/20/2015	6.2	0.0	3.1	Failure		2016	AC - Reconstruction (Minor Collector/Local)	$315,907		
0000188870	2515847	EVELINA ST	BELLEVILLE ST	ELMIRA AVE	352	2	1,039	Flexible	Local	None	ALGIERS POINT	1,000	18	Weak	32.6	0.0	16.3	02/20/2015	26.0	0.0	13.0	Very Poor		2016	AC - Reconstruction (Minor Collector/Local)	$297,192		
0000188880	2516159	EVELINA ST	ELMIRA AVE	PACIFIC AVE	294	2	973	Flexible	Local	None	ALGIERS POINT	1,000	18	Weak	24.0	0.0	12.0	02/20/2015	18.6	0.0	9.3	Failure		2016	AC - Reconstruction (Minor Collector/Local)	$278,285		
0000188890	2516164	EVELINA ST	PACIFIC AVE	ATLANTIC AVE	306	2	885	Flexible	Local	None	WHITNEY	1,000	18	Weak	15.7	0.0	7.9	02/20/2015	12.3	0.0	6.2	Failure		2016	AC - Reconstruction (Minor Collector/Local)	$253,088		
0000188900	2516001	ELIZA ST	ALIX ST	POWDER ST	327	2	833	Flexible	Local	None	McDONOGH	1,000	18	Weak	0.1	0.1	0.1	12/31/2015	0.1	0.1	0.1	Failure	1	2016	AC - Reconstruction (Minor Collector/Local)	$238,154		
0000188910	2516000	ELIZA ST	POWDER ST	BOUNY ST	365	2	1,031	Flexible	Local	None	ALGIERS POINT	1,000	18	Weak	19.4	6.9	13.2	02/20/2015	15.1	5.3	10.2	Very Poor		2016	AC - Reconstruction (Minor Collector/Local)	$294,713		
0000188920	2516009	ELIZA ST	BOUNY ST	SEGUIN ST	368	2	1,203	Composite	Local	None	ALGIERS POINT	1,000	26	Weak	17.8	68.1	43.0	02/20/2015	16.2	64.9	40.6	Poor		2016	AC - Mill and Overlay	$49,287		
0000188930	2516013	ELIZA ST	SEGUIN ST	BERMUDA ST	377	2	1,287	Composite	Local	None	ALGIERS POINT	1,000	26	Weak	32.4	41.8	37.1	02/20/2015	30.1	39.5	34.8	Very Poor		2016	AC - Mill and Overlay with Base Repairs	$79,204		
0000188932	2561876	ELIZA ST	BERMUDA ST	VERRET ST	37	2	284	Composite	Local	None	ALGIERS POINT	1,000	26	Weak	47.0	60.6	53.8	02/20/2015	44.3	57.4	50.9	Poor		2016	AC - Mill and Overlay	$11,651		
0000188940	2515903	ELIZA ST	VERRET ST	OLIVIER ST	292	2	981	Flexible	Local	None	ALGIERS POINT	1,000	18	Weak	12.0	0.0	6.0	02/20/2015	9.3	0.0	4.7	Failure		2016	AC - Reconstruction (Minor Collector/Local)	$280,478		
0000188950	2515907	ELIZA ST	OLIVIER ST	VALLETTE ST	275	2	1,003	Flexible	Local	None	ALGIERS POINT	1,000	18	Weak	22.1	24.6	23.4	02/20/2015	17.0	19.1	18.1	Very Poor		2016	AC - Reconstruction (Minor Collector/Local)	$286,865		
0000188960	2515913	ELIZA ST	VALLETTE ST	BELLEVILLE ST	327	2	946	Flexible	Local	None	ALGIERS POINT	1,000	18	Weak	35.7	7.5	21.6	02/20/2015	28.9	5.8	17.4	Very Poor		2016	AC - Reconstruction (Minor Collector/Local)	$270,659		
0000188970	2515916	ELIZA ST	BELLEVILLE ST	ELMIRA AVE	349	2	894	Flexible	Local	None	ALGIERS POINT	1,000	18	Weak	19.9	11.6	15.8	02/20/2015	15.4	9.0	12.2	Very Poor		2016	AC - Reconstruction (Minor Collector/Local)	$255,598		
0000188980	2516157	ELIZA ST	ELMIRA AVE	PACIFIC AVE	296	2	990	Flexible	Local	None	ALGIERS POINT	1,000	18	Weak	33.4	0.0	16.7	02/20/2015	26.7	0.0	13.4	Very Poor		2016	AC - Reconstruction (Minor Collector/Local)	$283,211		
0000188990	2516163	ELIZA ST	PACIFIC AVE	ATLANTIC AVE	306	2	879	Flexible	Local	None	WHITNEY	1,000	18	Weak	28.2	26.7	27.5	02/20/2015	22.2	20.9	21.6	Very Poor		2016	AC - Reconstruction (Minor Collector/Local)	$251,245		
0000189000	2516167	ELIZA ST	ATLANTIC AVE	THAYER ST	710	2	2,131	Flexible	Local	None	WHITNEY	1,000	18	Weak	48.3	11.8	30.1	02/20/2015	43.8	9.2	26.5	Very Poor		2016	AC - Mill and Overlay with Base Repairs	$131,108		
0000189010	2516026	ELIZA ST	THAYER ST	LE BOEUF ST	324	2	934	Flexible	Local	None	WHITNEY	1,000	18	Weak	30.0	0.0	15.1	02/20/2015	23.9	0.0	12.0	Very Poor		2016	AC - Reconstruction (Minor Collector/Local)	$267,069		
0000189020	2516184	ELIZA ST	LE BOEUF ST	WHITNEY AVE	373	2	1,058	Flexible	Local	None	WHITNEY	1,000	18	Weak	42.3	7.6	25.0	02/20/2015	36.8	5.9	21.4	Very Poor		2016	AC - Reconstruction (Minor Collector/Local)	$302,689		
0000189030	2516329	ELIZA ST	WHITNEY AVE	WAGNER ST	311	2	939	Rigid	Local	None	WHITNEY	1,000	22	Weak	41.2	72.9	57.1	02/19/2015	38.8	69.8	54.2	Poor		2016	PCC - Crack/Joint Sealing	$14,459		
0000189040	2516339	ELIZA ST	WAGNER ST	HENDEE ST	299	2	898	Rigid	Local	None	WHITNEY	1,000	22	Weak	33.0	84.0	58.5	02/19/2015	30.6	81.7	56.2	Fair		2017	PCC - Crack/Joint Sealing	$14,185		
0000189050	2516023	ELIZA ST	ELIZA ST	POWDER ST	559	2	1,641	Flexible	Local	None	ALGIERS POINT	1,000	18	Weak	0.1	0.1	0.1	12/31/2015	0.1	0.1	0.1	Failure	1	2016	AC - Reconstruction (Minor Collector/Local)	$469,285		
0000189060	2515996	ALIX ST	POWDER ST	BOUNY ST	365	2	1,270	Composite	Local	None	ALGIERS POINT	1,000	26	Weak	23.7	0.0	11.9	02/20/2015	21.7	0.0	10.9	Very Poor		2016	PCC - Reconstruction (Minor Collector/Local)	$612,041		
0000189070	2516005	ALIX ST	BOUNY ST	SEGUIN ST	371	2	1,339	Composite	Local	None	ALGIERS POINT	1,000	26	Weak	17.1	22.1	19.6	02/20/2015	15.6	20.3	18.0	Very Poor		2016	PCC - Reconstruction (Minor Collector/Local)	$645,567		
0000189080	2516007	ALIX ST	SEGUIN ST	BERMUDA ST	376	2	1,582	Composite	Local	None	ALGIERS POINT	1,000	26	Weak	16.0	3.4	9.7	02/20/2015	14.5	1.9	8.2	Failure		2016	PCC - Reconstruction (Minor Collector/Local)	$762,587		
0000189090	2514265	ALIX ST	BERMUDA ST	VERRET ST	241	2	807	Composite	Local	None	ALGIERS POINT	1,000	26	Weak	26.6	25.5	26.1	02/20/2015	24.6	23.5	24.1	Very Poor		2016	PCC - Reconstruction (Minor Collector/Local)	$389,140		
0000189100	2514495	ALIX ST	VERRET ST	OLIVIER ST	332	2	1,076	Composite	Local	None	ALGIERS POINT	1,000	26	Weak	19.8	27.0	23.4	02/20/2015	18.1	25.1	21.6	Very Poor		2016	PCC - Reconstruction (Minor Collector/Local)	$518,639		
0000189110	2514497	ALIX ST	OLIVIER ST	VALLETTE ST	306	2	1,010	Composite	Local	None	ALGIERS POINT	1,000	26	Weak	20.7	0.3	10.5	02/20/2015	19.0	0.0	9.5	Failure		2016	PCC - Reconstruction (Minor Collector/Local)	$486,719		
0000189120	2514504	ALIX ST	VALLETTE ST	BELLEVILLE ST	328	2	1,125	Composite	Local	None	ALGIERS POINT	1,000	26	Weak	15.2	5.3	10.3	02/20/2015	13.7	3.8	8.8	Failure		2016	PCC - Reconstruction (Minor Collector/Local)	$542,096		
0000189130	2514971	ALIX ST	BELLEVILLE ST	ELMIRA AVE	350	2	1,137	Composite	Local	None	ALGIERS POINT	1,000	26	Weak	28.1	0.5	14.3	02/20/2015	26.2	0.0	13.1	Very Poor		2016	PCC - Reconstruction (Minor Collector/Local)	$547,934		
0000189140	2514973	ALIX ST	ELMIRA AVE	PACIFIC AVE	297	2	1,049	Composite	Local	None	ALGIERS POINT	1,000	26	Weak	31.8	0.0	15.9	02/20/2015	29.5	0.0	14.8	Very Poor		2016	PCC - Reconstruction (Minor Collector/Local)	$505,517		
0000189150	2514981	ALIX ST	PACIFIC AVE	ATLANTIC AVE	306	2	974	Composite	Local	None	WHITNEY	1,000	26	Weak	21.3	0.0	10.7	02/20/2015	19.5	0.0	9.8	Failure		2016	PCC - Reconstruction (Minor Collector/Local)	$469,528		
0000189160	2516022	PELICAN AVE	POWDER ST	BOUNY ST	349	2	969	Flexible	Local	None	ALGIERS POINT	1,000	18	Weak	42.2	66.7	54.5	02/20/2015	36.7	63.8	50.3	Poor		2016	AC - Mill and Overlay	$39,707		
0000189170	2515998	PELICAN AVE	BOUNY ST	SEGUIN ST	368	2	1,406	Composite	Local	None	ALGIERS POINT	1,000	26	Weak	29.2	49.1	39.2	02/20/2015	27.2	46.3	36.8	Very Poor		2016	AC - Mill and Overlay with Base Repairs	$86,526		
0000189180	2514469	PELICAN AVE	SEGUIN ST	BERMUDA ST	378	2	1,378	Composite	Local	None	ALGIERS POINT	1,000	26	Weak	32.5	61.6	47.1	02/20/2015	30.2	58.4	44.3	Poor		2016	AC - Mill and Overlay	$56,442		
0000189190	2514472	PELICAN AVE	BERMUDA ST	LAVERGNE ST	369	2	1,400	Composite	Local	None	ALGIERS POINT	1,000	26	Weak	30.4	59.6	45.0	02/20/2015	28.3	56.4	42.4	Poor		2016	AC - Mill and Overlay	$57,333		
0000189200	2514477	PELICAN AVE	LAVERGNE ST	VERRET ST	82	2	322	Composite	Local	None	ALGIERS POINT	1,000	26	Weak	47.0	68.8	57.9	02/20/2015	44.3	65.6	55.0	Fair		2017	AC - Mill and Overlay	$13,528		
0000189210	2514263	PELICAN AVE	VERRET ST	OLIVIER ST	367	2	1,116	Composite	Local	None	ALGIERS POINT	1,000	26	Weak	5.8	0.0	2.9	02/20/2015	4.3	0.0	2.2	Failure		2016	PCC - Reconstruction (Minor Collector/Local)	$537,973		
0000189220	2514493	PELICAN AVE	OLIVIER ST	VALLETTE ST	344	2	1,060	Composite	Local	None	ALGIERS POINT	1,000	26	Weak	9.8	0.0	4.9	02/20/2015	8.3	0.0	4.2	Failure		2016	PCC - Reconstruction (Minor Collector/Local)	$510,873		
0000189230	2514499	PELICAN AVE	VALLETTE ST	BELLEVILLE ST	326	2	985	Composite	Local	None	ALGIERS POINT	1,000	26	Weak	16.3	0.0	8.2	02/20/2015	14.8	0.0	7.4	Failure		2016	PCC - Reconstruction (Minor Collector/Local)	$474,723		
0000189240	2514502	PELICAN AVE	BELLEVILLE ST	ELMIRA AVE	352	2	1,040	Composite	Local	None	ALGIERS POINT	1,000	26	Weak	16.9	0.0	8.5	02/20/2015	15.4	0.0	7.7	Failure		2016	PCC - Reconstruction (Minor Collector/Local)	$501,286		
0000189250	2514967	PELICAN AVE	ELMIRA AVE	PACIFIC AVE	296	2	865	Composite	Local	None	ALGIERS POINT	1,000	26	Weak	4.8	0.2	2.5	02/20/2015	3.3	0.0	1.7	Failure		2016	PCC - Reconstruction (Minor Collector/Local)	$416,935		
0000189260	2514978	PELICAN AVE	PACIFIC AVE	MONPLAISER LN & ATLANTIC AVE	305	2	986	Composite	Local	None	WHITNEY	1,000	26	Weak	13.3	0.0	6.7	02/20/2015	11.8	0.0	5.9	Failure		2016	PCC - Reconstruction (Minor Collector/Local)	$475,365		
0000189270	2562384	MONPLAISER LN	ATLANTIC AVE	ABALON CT	178		320	Unknown/Undefined	Private	None	WHITNEY	1,000		Weak								No Data						
0000189280	2526845	MONPLAISER PL	ABALON CT	ABALON CT	377		732	Unknown/Undefined	Private	None	WHITNEY	1,000		Weak								No Data						
0000189290	2560520	MONPLAISER PL	ABALON CT	ABALON CT	377		713	Unknown/Undefined	Private	None	WHITNEY	1,000		Weak								No Data						
0000189300	2526437	MONPLAISER LN	ABALON CT	ATLANTIC AVE	179		350	Unknown/Undefined	Private	None	WHITNEY	1,000		Weak								No Data						
0000189310	2514373	DELARONDE ST	BOUNY ST	SEGUIN ST	355	1	1,355	Composite	Local	None	ALGIERS POINT	1,000	26	Weak	31.5	10.7	21.1	02/20/2015	29.3	9.2	19.3	Very Poor		2016	PCC - Reconstruction (Minor Collector/Local)	$652,904		
0000189320	2514377	DELARONDE ST	SEGUIN ST	BERMUDA ST	378	1	1,191	Flexible	Local	None	ALGIERS POINT	1,000	18	Weak	36.6	53.8	45.2	02/20/2015	30.0	49.9	40.0	Poor		2016	AC - Mill and Overlay	$48,769		
0000189330	2514468	DELARONDE ST	BERMUDA ST	LAVERGNE ST	368	1	1,127	Flexible	Local	None	ALGIERS POINT	1,000	18	Weak	31.6	66.8	49.2	02/20/2015	25.2	63.9	44.6	Poor		2016	AC - Mill and Overlay	$46,174		
0000189340	2514476	DELARONDE ST	LAVERGNE ST	VERRET ST	295	1	868	Composite	Local	None	ALGIERS POINT	1,000	26	Weak	15.0	0.0	7.5	02/20/2015	13.5	0.0	6.8	Failure		2016	PCC - Reconstruction (Minor Collector/Local)	$418,542		
0000189350	2514261	DELARONDE ST	VERRET ST	BAUMAN ST	156	1	457	Composite	Local	None	ALGIERS POINT	1,000	26	Weak	16.8	4.3	10.6	02/20/2015	15.3	2.8	9.1	Failure		2016	PCC - Reconstruction (Minor Collector/Local)	$220,223		
0000189360	2514482	DELARONDE ST	BAUMAN ST	AMANN ST	55	1	161	Composite	Local	None	ALGIERS POINT	1,000	26	Weak	14.1	5.1	9.6	02/20/2015	12.6	3.6	8.1	Failure		2016	PCC - Reconstruction (Minor Collector/Local)	$77,764		
0000189370	2514485	DELARONDE ST	AMANN ST	OLIVIER ST	194	1	550	Composite	Local	None	ALGIERS POINT	1,000	26	Weak	25.0	0.0	12.5	02/20/2015	23.0	0.0	11.5	Very Poor		2016	PCC - Reconstruction (Minor Collector/Local)	$264,943		
0000189380	2514489	DELARONDE ST	OLIVIER ST	VALLETTE ST	380	1	1,103	Composite	Local	None	ALGIERS POINT	1,000	26	Weak	10.1	0.0	5.1	02/20/2015	8.6	0.0	4.3	Failure		2016	PCC - Reconstruction (Minor Collector/Local)	$531,599		
0000189390	2514487	PATTERSON ST	VALLETTE ST	OLIVIER ST	403	2	1,382	Flexible	Major Collector	Local	ALGIERS POINT	5,000	30	Weak	90.4	94.2	92.3	02/20/2015	88.8	92.7	90.8	Excellent		2032	AC - Mill and Overlay	$84,024		
0000189400	2514484	PATTERSON ST	OLIVIER ST	AMANN ST	194	2	719	Flexible	Major Collector	Local	ALGIERS POINT	5,000	30	Weak	70.1	83.7	76.9	02/20/2015	67.3	81.7	74.5	Good		2023	AC - Mill and Overlay	$34,990		
0000189410	2514481	PATTERSON ST	AMANN ST	BAUMAN ST	57	2	225	Flexible	Major Collector	Local	ALGIERS POINT	5,000	30	Weak	70.7	100.0	85.4	02/20/2015	67.9	98.5	83.2	Good		2026	AC - Mill and Overlay	$11,791		
0000189420	2514479	PATTERSON ST	BAUMAN ST	VERRET ST	170	2	617	Flexible	Major Collector	Local	ALGIERS POINT	5,000	30	Weak	77.2	100.0	88.6	02/20/2015	74.9	98.5	86.7	Excellent		2028	AC - Mill and Overlay	$33,963		
0000189430	2514474	PATTERSON ST	VERRET ST	LAVERGNE ST	449	2	1,609	Flexible	Local	None	ALGIERS POINT	1,000	18	Weak	75.9	71.4	73.7	02/20/2015	73.6	68.7	71.2	Good		2022	AC - Mill and Overlay	$76,422		
0000189440	2513942	MORGAN ST	LAVERGNE ST	BERMUDA ST	367	2	1,727	Flexible	Local	None	ALGIERS POINT	1,000	18	Weak	67.9	79.8	73.9	02/20/2015	65.0	77.7	71.4	Good		2022	AC - Mill and Overlay	$82,027		
0000189450	2514372	MORGAN ST	BERMUDA ST	SEGUIN ST	380	2	1,678	Flexible	Local	None	ALGIERS POINT	1,000	18	Weak	75.1	82.0	78.6	02/20/2015	72.7	80.0	76.4	Good		2024	AC - Mill and Overlay	$83,756		
0000189460	2514375	MORGAN ST	SEGUIN ST	BOUNY ST	148	2	486	Flexible	Local	None	ALGIERS POINT	1,000	18	Weak	44.3	64.0	54.2	02/20/2015	39.4	61.0	50.2	Poor		2016	AC - Mill and Overlay	$19,911		
0000189470	2514491	PATTERSON ST	VALLETTE ST	BELLEVILLE ST	326	2	1,091	Flexible	Major Collector	Local	ALGIERS POINT	5,000	30	Weak	70.0	84.8	77.4	02/20/2015	67.2	82.9	75.1	Good		2023	AC - Mill and Overlay	$53,134		
0000189480	2514959	PATTERSON ST	BELLEVILLE ST	ELMIRA AVE	350	2	1,177	Flexible	Major Collector	Local	ALGIERS POINT	5,000	30	Weak	78.5	91.9	85.2	02/20/2015	76.4	90.4	83.4	Good		2027	AC - Mill and Overlay	$63,266		
0000189490	2514961	PATTERSON ST	ELMIRA AVE	PACIFIC AVE	297	2	1,033	Flexible	Major Collector	Local	ALGIERS POINT	5,000	30	Weak	93.4	95.8	94.6	02/20/2015	92.0	94.4	93.2	Excellent		2033	AC - Mill and Overlay	$64,374		
0000189500	2514965	PATTERSON ST	PACIFIC AVE	ATLANTIC AVE	307	2	1,045	Flexible	Major Collector	Local	WHITNEY	5,000	30	Weak	86.8	100.0	93.4	02/20/2015	85.1	98.5	91.8	Excellent		2032	AC - Mill and Overlay	$63,527		
0000189510	2514975	PATTERSON ST	ATLANTIC AVE	THAYER ST	717	2	2,489	Flexible	Major Collector	Local	WHITNEY	5,000	30	Weak	90.9	96.1	93.5	02/20/2015	89.4	94.7	92.1	Excellent		2033	AC - Mill and Overlay	$155,110		
0000189520	2514983	PATTERSON ST	THAYER ST	LE BOEUF ST	333	2	1,235	Flexible	Major Collector	Local	WHITNEY	5,000	30	Weak	65.9	84.4	75.2	02/20/2015	63.0	82.5	72.8	Good		2022	AC - Mill and Overlay	$58,668		
0000189530	2514986	PATTERSON ST	LE BOEUF ST	WHITNEY AVE	362	2	1,266	Flexible	Major Collector	Local	WHITNEY	5,000	30	Weak	75.4	89.9	82.7	02/20/2015	73.0	88.3	80.7	Good		2026	AC - Mill and Overlay	$66,366		
0000189540	2514991	PATTERSON ST	WHITNEY AVE	WHITNEY AVE	91	2	310	Flexible	Major Collector	Local	WHITNEY	5,000	30	Weak	54.1	60.1	57.1	02/20/2015	50.2	56.6	53.4	Poor		2016	AC - Mill and Overlay	$12,684		
0000189550	2514896	PATTERSON ST	WHITNEY AVE	WAGNER ST	318	2	1,197	Rigid	Local	None	WHITNEY	1,000	22	Weak	37.0	76.4	56.7	02/20/2015	34.5	73.2	53.9	Poor		2016	PCC - Crack/Joint Sealing	$18,437		
0000189560	2514898	PATTERSON ST	WAGNER ST	HENDEE ST	312	2	1,146	Rigid	Local	None	WHITNEY	1,000	22	Weak	36.4	53.2	44.8	02/20/2015	33.9	50.2	42.1	Poor		2016	PCC - Crack/Joint Sealing	$17,652		
0000189570	2514905	HENDEE ST	PATTERSON ST	START OF ONEWAY	137	2	502	Rigid	Local	None	U.S. NAVAL BASE	1,000	22	Weak	35.4	81.7	58.6	02/20/2015	32.9	79.1	56.0	Fair		2017	PCC - Crack/Joint Sealing	$7,934		
0000189580	2524809	HENDEE ST	START OF ONEWAY	ELIZA ST	935	1	2,555	Rigid	Local	None	U.S. NAVAL BASE	1,000	22	Weak	33.4	65.5	49.5	02/20/2015	31.0	61.8	46.4	Poor		2016	PCC - Crack/Joint Sealing	$39,357		
0000189590	2516286	HENDEE ST	ELIZA ST	EVELINA ST	427	1	1,208	Rigid	Local	None	U.S. NAVAL BASE	1,000	22	Weak	42.6	47.5	45.1	02/20/2015	40.1	44.6	42.4	Poor		2016	PCC - Crack/Joint Sealing	$18,617		
0000189600	2530371	HENDEE ST	EVELINA ST	OPELOUSAS AVE	345	1	967	Rigid	Local	None	U.S. NAVAL BASE	1,000	22	Weak	44.7	91.8	68.3	02/20/2015	42.0	91.0	66.5	Fair		2022	PCC - Crack/Joint Sealing	$17,278		
0000189610	2513198	HENDEE ST	NEWTON ST	DIANA ST	395	2	1,163	Flexible	Local	None	BEHRMAN	1,000	18	Weak	70.6	100.0	85.3	02/20/2015	67.8	98.5	83.2	Good		2026	AC - Mill and Overlay	$60,960		
0000189620	2513199	HENDEE ST	DIANA ST	DE ARMAS ST	386	2	1,329	Flexible	Local	None	WHITNEY	1,000	18	Weak	72.0	93.0	82.5	02/20/2015	69.3	91.6	80.5	Good		2025	AC - Mill and Overlay	$67,964		

DRAFT

Appendix A RoadMatrix Section Attributes

															Field Measured Conditions				2016 Predicted Conditions									
SectionID	SEGMENTID	Street	From	To	Length (ft)	Lanes	Area (yd^2)	Pavement Type	Functional Class	FHWA Route	Neighborhood	AADT	EGT	Subgrade Strength	RCI	SDI	PCI	PCI Date	RCIYr1	SDIYr1	PCIYr1	PCI Class	Destroyed Road	Need Year (Adjusted)	Need Recommended Rehab (PCI Trigger)	Need Cost (PCI Trigger)	Last Rehab	Last Rehab Date
0000189630	2516373	HENDEE ST	DE ARMAS ST	LAMARQUE ST	387	2	1,141	Flexible	Local	None	BEHRMAN	1,000	18	Weak	58.3	94.6	76.5	02/20/2015	54.7	93.1	73.9	Good		2022	AC - Mill and Overlay	$54,187		
0000189640	2516046	HENDEE ST	LAMARQUE ST	SOCRATES ST	368	2	1,377	Flexible	Local	None	BEHRMAN	1,000	18	Weak	74.3	100.0	87.2	02/20/2015	71.9	98.5	85.2	Excellent		2027	AC - Mill and Overlay	$74,008		
0000189650	2516048	HENDEE ST	SOCRATES ST	PTOLEMY ST	376	2	1,146	Flexible	Local	None	BEHRMAN	1,000	18	Weak	59.6	96.9	78.3	02/20/2015	56.1	95.4	75.8	Good		2023	AC - Mill and Overlay	$55,774		
0000189660	2516394	HENDEE ST	PTOLEMY ST	LAWRENCE ST	356	2	1,184	Rigid	Local	None	BEHRMAN	1,000	22	Weak	36.6	63.3	50.0	02/20/2015	34.1	59.7	46.9	Poor		2016	PCC - Crack/Joint Sealing	$18,234		
0000189670	2516424	HENDEE ST	LAWRENCE ST	MARDI GRAS BLVD	255	2	758	Rigid	Local	None	WHITNEY	1,000	22	Weak	38.3	61.5	49.9	02/20/2015	35.8	58.0	46.9	Poor		2016	PCC - Crack/Joint Sealing	$11,676		
0000189680	2516362	HENDEE ST	NEWTON ST	HOMER ST	375	1	1,012	Flexible	Local	None	U.S. NAVAL BASE	1,000	18	Weak	38.9	97.5	68.2	02/19/2015	32.7	96.0	64.4	Fair		2019	AC - Mill and Overlay	$44,643		
0000189690	2516356	HENDEE ST	HOMER ST	SLIDELL ST	388	1	1,309	Flexible	Local	None	WHITNEY	1,000	18	Weak	50.2	97.7	74.0	02/19/2015	45.8	96.2	71.0	Good		2021	AC - Mill and Overlay	$60,656		
0000189700	2524769	HENDEE ST	SLIDELL ST	OPELOUSAS AVE	371	1	1,197	Flexible	Local	None	U.S. NAVAL BASE	1,000	18	Weak	72.5	94.8	83.7	02/19/2015	69.9	93.3	81.6	Good		2026	AC - Mill and Overlay	$62,742		
0000189710	2560516	HENDEE ST	OPELOUSAS AVE	EVELINA ST	345	1	925	Rigid	Local	None	U.S. NAVAL BASE	1,000	22	Weak	39.6	53.0	46.3	02/19/2015	37.2	50.0	43.6	Poor		2016	PCC - Crack/Joint Sealing	$14,255		
0000189720	2524807	HENDEE ST	EVELINA ST	ELIZA ST	428	1	1,197	Rigid	Local	None	U.S. NAVAL BASE	1,000	22	Weak	44.2	80.0	62.1	02/19/2015	41.5	77.2	59.4	Fair		2018	PCC - Crack/Joint Sealing	$19,381		
0000189730	2560128	HENDEE ST	ELIZA ST	END OF ONEWAY	940	1	2,502	Rigid	Local	None	U.S. NAVAL BASE	1,000	22	Weak	33.2	57.3	45.3	02/19/2015	30.8	53.9	42.4	Poor		2016	PCC - Crack/Joint Sealing	$38,552		
0000189740	2514963	DELARONDE ST	ELMIRA AVE	PACIFIC AVE	297	2	960	Flexible	Local	None	ALGIERS POINT	1,000	18	Weak	9.7	20.2	15.0	02/20/2015	7.6	15.6	11.6	Very Poor		2016	AC - Reconstruction (Minor Collector/Local)	$274,536		
0000189750	2514968	DELARONDE ST	PACIFIC AVE	ATLANTIC AVE	307	2	794	Flexible	Local	None	WHITNEY	1,000	18	Weak	20.9	38.4	29.7	02/20/2015	16.1	32.0	24.1	Very Poor		2016	AC - Reconstruction (Minor Collector/Local)	$227,096		
0000189760	2526841	ABALON CT	MONPLAISER LN	MONPLAISER PL	762		2,541	Unknown/Undefined	Private	None	WHITNEY	1,000		Weak								No Data						
0000189770	2526843	ABALON CT	MONPLAISER PL	MONPLAISER PL	35		151	Unknown/Undefined	Private	None	WHITNEY	1,000		Weak								No Data						
0000189780	2530356	ABALON CT	MONPLAISER PL	ABALON LN	249		812	Unknown/Undefined	Private	None	WHITNEY	1,000		Weak								No Data						
0000189790	2526850	ABALON CT	ABALON LN	MONPLAISER PL	1,147		4,026	Unknown/Undefined	Private	None	WHITNEY	1,000		Weak								No Data						
0000189800	2526844	ABALON CT	MONPLAISER PL	MONPLAISER PL	36		153	Unknown/Undefined	Private	None	WHITNEY	1,000		Weak								No Data						
0000189810	2526436	ABALON CT	MONPLAISER LN	MONPLAISER PL	120		370	Unknown/Undefined	Private	None	WHITNEY	1,000		Weak								No Data						
0000189820	2514984	THAYER ST	PATTERSON ST	PELICAN AVE	525	2	2,146	Composite	Local	None	WHITNEY	1,000	26	Weak	42.9	12.7	27.8	02/19/2015	40.5	11.2	25.9	Very Poor		2016	AC - Mill and Overlay with Base Repairs	$132,052		
0000189830	2514988	THAYER ST	PELICAN AVE	ALIX ST	426	2	1,913	Composite	Local	None	WHITNEY	1,000	26	Weak	46.5	24.8	35.7	02/19/2015	43.8	22.8	33.3	Very Poor		2016	AC - Mill and Overlay with Base Repairs	$117,722		
0000189832	2560530	THAYER ST	ALIX ST	ABALON LN	15	2	84	Composite	Local	None	WHITNEY	1,000	26	Weak	49.5	45.5	47.6	02/19/2015	46.5	42.9	44.7	Poor		2016	AC - Mill and Overlay	$3,431		
0000189840	2514993	THAYER ST	ABALON LN	ELIZA ST	416	2	1,890	Composite	Local	None	WHITNEY	1,000	26	Weak	47.8	11.8	29.8	02/19/2015	45.1	10.3	27.7	Very Poor		2016	AC - Mill and Overlay with Base Repairs	$116,293		
0000189850	2516025	THAYER ST	ELIZA ST	EVELINA ST	429	2	1,707	Composite	Local	None	WHITNEY	1,000	26	Weak	34.7	12.9	23.8	02/19/2015	32.4	11.4	21.9	Very Poor		2016	PCC - Reconstruction (Minor Collector/Local)	$822,731		
0000189860	2516027	THAYER ST	EVELINA ST	OPELOUSAS AVE	345	2	1,448	Composite	Local	None	WHITNEY	1,000	26	Weak	48.5	9.7	29.1	02/19/2015	45.7	8.2	27.0	Very Poor		2016	AC - Mill and Overlay with Base Repairs	$89,090		
0000189870	2524794	THAYER ST	OPELOUSAS AVE	SLIDELL ST	360	2	1,606	Composite	Local	None	WHITNEY	1,000	26	Weak	33.1	32.8	33.0	02/19/2015	30.8	30.5	30.7	Very Poor		2016	AC - Mill and Overlay with Base Repairs	$98,818		
0000189880	2516195	THAYER ST	SLIDELL ST	HOMER ST	392	2	1,725	Composite	Local	None	WHITNEY	1,000	26	Weak	43.7	3.7	23.7	02/19/2015	41.3	2.2	21.8	Very Poor		2016	PCC - Reconstruction (Minor Collector/Local)	$831,354		
0000189890	2516198	THAYER ST	HOMER ST	NEWTON ST	379	2	1,668	Composite	Local	None	WHITNEY	1,000	26	Weak	33.8	25.9	29.9	02/19/2015	31.5	23.9	27.7	Very Poor		2016	AC - Mill and Overlay with Base Repairs	$102,606		
0000189900	2516205	THAYER ST	NEWTON ST	DIANA ST	387	2	1,738	Composite	Local	None	WHITNEY	1,000	26	Weak	33.3	30.2	31.8	02/19/2015	31.0	28.1	29.6	Very Poor		2016	AC - Mill and Overlay with Base Repairs	$106,947		
0000189910	2516229	THAYER ST	DIANA ST	DE ARMAS ST	377	2	1,682	Flexible	Local	None	WHITNEY	1,000	18	Weak	28.5	12.2	20.4	02/19/2015	22.5	9.5	16.0	Very Poor		2016	AC - Reconstruction (Minor Collector/Local)	$480,978		
0000189920	2516225	THAYER ST	DE ARMAS ST	LAMARQUE ST	486	2	2,222	Flexible	Local	None	WHITNEY	1,000	18	Weak	43.6	5.8	24.7	02/19/2015	38.5	4.5	21.5	Very Poor		2016	AC - Reconstruction (Minor Collector/Local)	$635,468		
0000189930	2516227	THAYER ST	LAMARQUE ST	SOCRATES ST	274	2	1,254	Flexible	Local	None	WHITNEY	1,000	18	Weak	35.2	0.0	17.6	02/19/2015	28.4	0.0	14.2	Very Poor		2016	AC - Reconstruction (Minor Collector/Local)	$358,517		
0000189940	2516283	THAYER ST	SOCRATES ST	PTOLEMY ST	358	2	1,619	Flexible	Local	None	WHITNEY	1,000	18	Weak	52.5	1.0	26.8	02/19/2015	48.4	0.6	24.5	Very Poor		2016	AC - Reconstruction (Minor Collector/Local)	$463,089		
0000189950	2516285	THAYER ST	PTOLEMY ST	LAWRENCE ST	354	2	1,600	Flexible	Local	None	WHITNEY	1,000	18	Weak	50.1	0.0	25.1	02/19/2015	45.7	0.0	22.9	Very Poor		2016	AC - Reconstruction (Minor Collector/Local)	$457,487		
0000189960	2516319	THAYER ST	LAWRENCE ST	MARDI GRAS BLVD	319	2	1,431	Flexible	Local	None	WHITNEY	1,000	18	Weak	41.7	14.5	28.1	02/19/2015	36.0	11.3	23.7	Very Poor		2016	AC - Reconstruction (Minor Collector/Local)	$409,198		
0000189970	2514985	LE BOEUF ST	PATTERSON ST	PELICAN AVE	463	2	1,431	Flexible	Local	None	WHITNEY	1,000	18	Weak	71.7	98.6	85.2	02/19/2015	69.0	97.2	83.1	Good		2026	AC - Mill and Overlay	$75,011		
0000189980	2514989	LE BOEUF ST	PELICAN AVE	ALIX ST	428	2	1,297	Flexible	Local	None	WHITNEY	1,000	18	Weak	72.1	100.0	86.1	02/19/2015	69.4	98.5	84.0	Good		2027	AC - Mill and Overlay	$69,721		
0000189990	2514995	LE BOEUF ST	ALIX ST	ELIZA ST	429	2	1,329	Flexible	Local	None	WHITNEY	1,000	18	Weak	42.4	100.0	71.2	02/19/2015	36.9	98.5	67.7	Fair		2020	AC - Mill and Overlay	$60,106		
0000190000	2516183	LE BOEUF ST	ELIZA ST	EVELINA ST	428	2	1,342	Flexible	Local	None	WHITNEY	1,000	18	Weak	51.0	100.0	75.5	02/19/2015	46.7	98.5	72.6	Good		2021	AC - Mill and Overlay	$62,211		
0000190010	2516185	LE BOEUF ST	EVELINA ST	OPELOUSAS AVE	345	2	1,060	Flexible	Local	None	WHITNEY	1,000	18	Weak	63.9	95.4	79.7	02/19/2015	60.9	94.0	77.5	Good		2024	AC - Mill and Overlay	$52,893		
0000190020	2524792	LE BOEUF ST	OPELOUSAS AVE	SLIDELL ST	359	2	882	Flexible	Local	None	WHITNEY	1,000	18	Weak	19.5	0.0	9.8	02/19/2015	15.1	0.0	7.6	Failure		2016	AC - Reconstruction (Minor Collector/Local)	$243,778		
0000190030	2516199	LE BOEUF ST	SLIDELL ST	HOMER ST	391	2	1,107	Flexible	Local	None	WHITNEY	1,000	18	Weak	45.4	7.7	26.6	02/19/2015	40.8	6.0	23.4	Very Poor		2016	AC - Reconstruction (Minor Collector/Local)	$316,447		
0000190040	2516201	LE BOEUF ST	HOMER ST	NEWTON ST	382	2	1,345	Flexible	Local	None	WHITNEY	1,000	18	Weak	33.1	7.2	20.2	02/19/2015	26.4	5.6	16.0	Very Poor		2016	AC - Reconstruction (Minor Collector/Local)	$384,668		
0000190050	2516207	LE BOEUF ST	NEWTON ST	DIANA ST	389	2	1,279	Flexible	Local	None	WHITNEY	1,000	18	Weak	16.5	11.0	13.8	02/19/2015	13.0	8.6	10.8	Very Poor		2016	AC - Reconstruction (Minor Collector/Local)	$365,857		
0000190060	2516273	LE BOEUF ST	DIANA ST	DE ARMAS ST	377	2	1,230	Flexible	Local	None	WHITNEY	1,000	18	Weak	28.2	80.4	54.3	02/20/2015	22.2	78.4	50.3	Poor		2016	AC - Mill and Overlay	$50,389		
0000190070	2516277	LE BOEUF ST	DE ARMAS ST	LAMARQUE ST	489	2	1,478	Flexible	Local	None	WHITNEY	1,000	18	Weak	18.5	1.8	10.2	02/20/2015	14.4	1.2	7.8	Failure		2016	AC - Reconstruction (Minor Collector/Local)	$422,639		
0000190080	2516279	LE BOEUF ST	LAMARQUE ST	SOCRATES ST	268	2	875	Flexible	Local	None	WHITNEY	1,000	18	Weak	24.2	1.4	12.8	02/20/2015	18.8	0.9	9.9	Failure		2016	AC - Reconstruction (Minor Collector/Local)	$250,355		
0000190090	2516317	LE BOEUF ST	SOCRATES ST	PTOLEMY ST	357	2	931	Flexible	Local	None	WHITNEY	1,000	18	Weak	33.9	15.4	24.7	02/20/2015	27.1	12.1	19.6	Very Poor		2016	AC - Reconstruction (Minor Collector/Local)	$266,116		
0000190100	2516324	LE BOEUF ST	PTOLEMY ST	LAWRENCE ST	354	2	1,023	Flexible	Local	None	WHITNEY	1,000	18	Weak	28.7	17.5	23.1	02/20/2015	22.6	13.8	18.2	Very Poor		2016	AC - Reconstruction (Minor Collector/Local)	$292,584		
0000190110	2516326	LE BOEUF ST	LAWRENCE ST	DEAD END	190	2	520	Flexible	Local	None	WHITNEY	1,000	18	Weak	27.5	35.7	31.6	02/20/2015	21.6	28.9	25.3	Very Poor		2016	AC - Mill and Overlay with Base Repairs	$31,996		
0000190120	2514992	WHITNEY AVE	PATTERSON ST	PELICAN AVE	390	1	942	Composite	Major Collector	Local	WHITNEY	5,000	34	Weak	45.1	77.2	61.2	02/14/2015	42.3	74.1	58.2	Fair		2018	AC - Mill and Overlay	$40,541		
0000190130	2514897	WHITNEY AVE	PELICAN AVE	ALIX ST	427	2	1,534	Composite	Major Collector	Local	WHITNEY	5,000	34	Weak	52.6	69.8	61.2	02/14/2015	49.6	66.3	58.0	Fair		2017	AC - Mill and Overlay	$64,416		
0000190140	2514899	WHITNEY AVE	ALIX ST	ELIZA ST	427	2	1,585	Composite	Major Collector	Local	WHITNEY	5,000	34	Weak	65.2	73.1	69.2	02/14/2015	61.5	69.7	65.6	Fair		2020	AC - Mill and Overlay	$71,644		
0000190150	2516187	WHITNEY AVE	ELIZA ST	EVELINA ST	431	2	1,536	Composite	Major Collector	Local	WHITNEY	5,000	34	Weak	57.7	78.9	68.3	02/14/2015	54.3	76.0	65.2	Fair		2020	AC - Mill and Overlay	$69,434		
0000190160	2516193	WHITNEY AVE	EVELINA ST	OPELOUSAS AVE	344	2	1,212	Composite	Major Collector	Local	WHITNEY	5,000	34	Weak	53.9	70.4	62.2	02/14/2015	50.9	66.9	58.9	Fair		2018	AC - Mill and Overlay	$52,155		
0000190170	2524788	WHITNEY AVE	OPELOUSAS AVE	SLIDELL ST	359	2	1,335	Composite	Major Collector	Local	WHITNEY	5,000	34	Weak	60.3	76.3	68.3	02/14/2015	56.8	73.1	65.0	Fair		2020	AC - Mill and Overlay	$60,377		
0000190180	2516203	WHITNEY AVE	SLIDELL ST	HOMER ST	385	2	1,468	Composite	Major Collector	Local	WHITNEY	5,000	34	Weak	67.7	82.2	75.0	02/14/2015	64.1	79.6	71.9	Good		2022	AC - Mill and Overlay	$69,735		
0000190190	2516342	WHITNEY AVE	HOMER ST	L B LANDRY AVE & NEWTON ST	386	2	1,405	Composite	Major Collector	Local	WHITNEY	5,000	34	Weak	66.9	73.3	70.1	02/14/2015	63.3	69.9	66.6	Fair		2020	AC - Mill and Overlay	$63,506		
0000190200	2516275	L B LANDRY AVE	NEWTON ST & WHITNEY AVE	DIANA ST	388	2	1,379	Composite	Minor Arterial	Local	WHITNEY	7,500	34	Weak	60.6	75.7	68.2	02/14/2015	57.1	72.4	64.8	Fair		2019	AC - Mill and Overlay	$60,830		
0000190210	2516303	L B LANDRY AVE	DIANA ST	DE ARMAS ST	385	2	1,336	Composite	Minor Arterial	Local	WHITNEY	7,500	34	Weak	53.9	67.9	60.9	02/14/2015	50.9	64.4	57.7	Fair		2017	AC - Mill and Overlay	$56,103		
0000190220	2516281	L B LANDRY AVE	DE ARMAS ST	LAMARQUE ST	386	2	1,306	Composite	Minor Arterial	Local	WHITNEY	7,500	34	Weak	45.4	55.6	50.5	02/14/2015	42.6	52.4	47.5	Poor		2016	AC - Mill and Overlay	$53,492		
0000190230	2559716	L B LANDRY AVE	LAMARQUE ST	LAMARQUE ST	106	2	390	Composite	Minor Arterial	Local	WHITNEY	7,500	34	Weak	57.9	79.8	68.9	02/14/2015	54.5	77.0	65.8	Fair		2020	AC - Mill and Overlay	$17,637		
0000190240	2516321	L B LANDRY AVE	LAMARQUE ST	SOCRATES ST	260	2	950	Composite	Minor Arterial	Local	WHITNEY	7,500	34	Weak	67.6	70.3	69.0	02/14/2015	64.0	66.8	65.4	Fair		2019	AC - Mill and Overlay	$41,908		
0000190250	2516042	L B LANDRY AVE	SOCRATES ST	PTOLEMY ST	354	2	1,366	Composite	Minor Arterial	Local	WHITNEY	7,500	34	Weak	48.4	66.8	57.6	02/14/2015	45.5	63.2	54.4	Poor		2016	AC - Mill and Overlay	$55,936		
0000190260	2516325	L B LANDRY AVE	PTOLEMY ST	LAWRENCE ST	327	2	1,192	Composite	Minor Arterial	Local	WHITNEY	7,500	34	Weak	57.7	74.1	65.9	02/14/2015	54.3	70.8	62.6	Fair		2019	AC - Mill and Overlay	$52,567		
0000190270	2516049	L B LANDRY AVE	LAWRENCE ST	PAVE CHANGE	147	2	485	Composite	Minor Arterial	Local	WHITNEY	7,500	34	Weak	34.2	69.6	51.9	02/14/2015	31.8	66.1	49.0	Poor		2016	AC - Mill and Overlay	$19,870		
0000190275	12516049	L B LANDRY AVE	PAVE CHANGE	MARDI GRAS BLVD	275	2	908	Rigid	Minor Arterial	Local	WHITNEY	7,500	30	Weak	35.6	69.9	52.8	02/14/2015	33.1	66.4	49.8	Poor		2016	PCC - Joint Repair	$46,549		
0000190280	2524821	L B LANDRY AVE	MARDI GRAS BLVD	THAYER ST	187	2	673	Composite	Minor Arterial	Local	FISCHER DEV	7,500	34	Weak	35.3	73.2	54.3	02/14/2015	32.8	69.8	51.3	Poor		2016	AC - Mill and Overlay	$27,547		
0000190290	2526069	L B LANDRY AVE	THAYER ST	SEMMES ST	813	2	2,899	Composite	Minor Arterial	Local	FISCHER DEV	7,500	34	Weak	50.5	53.5	52.0	02/14/2015	47.6	50.5	49.1	Poor		2016	AC - Mill and Overlay	$118,731		
0000190300	2516518	L B LANDRY AVE	SEMMES ST	WALL BLVD	251	2	952	Composite	Minor Arterial	Local	FISCHER DEV	7,500	34	Weak	39.8	66.9	53.4	02/14/2015	37.4	63.3	50.4	Poor		2016	AC - Mill and Overlay	$38,988		
0000190310	2516521	L B LANDRY AVE	WALL BLVD	SHEPHERD ST	313	2	1,183	Composite	Minor Arterial	Local	FISCHER DEV	7,500	34	Weak	28.5	65.0	46.8	02/14/2015	26.4	61.3	43.9	Poor		2016	AC - Mill and Overlay	$48,459		
0000190320	2530012	L B LANDRY AVE	SHEPHERD ST	HERO BLVD	270	2	980	Composite	Minor Arterial	Local	FISCHER DEV	7,500	34	Weak	47.8	48.7	48.3	02/14/2015	44.9	45.8	45.4	Poor		2016	AC - Mill and Overlay	$40,158		
0000190330	2518368	L B LANDRY AVE	HERO BLVD	VESPASIAN ST	270	2	1,035	Composite	Minor Arterial	Local	FISCHER DEV	7,500	34	Weak	42.4	58.9	50.7	02/14/2015	39.9	55.4	47.7	Poor		2016	AC - Mill and Overlay	$42,406		
0000190340	2529997	L B LANDRY AVE	VESPASIAN ST	HENDEE ST	271	2	1,087	Composite	Minor Arterial	Local	FISCHER DEV	7,500	34	Weak	38.7	64.7	51.7	02/14/2015	36.2	61.0	48.6	Poor		2016	AC - Mill and Overlay	$44,536		
0000190350	2529998	L B LANDRY AVE	HENDEE ST	GENERAL DE GAULLE DR	290	2	1,691	Composite	Minor Arterial	Local	FISCHER DEV	7,500	34	Weak	45.1	71.3	58.2	02/14/2015	42.3	67.9	55.1	Fair		2017	AC - Mill and Overlay	$70,979		
0000190360	2516374	L B LANDRY AVE	GENERAL DE GAULLE DR	ERIE ST	255	2	790	Composite	Minor Arterial	Local	FISCHER DEV	7,500	34	Weak	34.9	52.0	43.5	02/14/2015	32.4	49.1	40.8	Poor		2016	AC - Mill and Overlay	$32,344		
0000190370	2516378	L B LANDRY AVE	ERIE ST	ANSON ST	440	2	1,344	Composite	Minor Arterial	Local	FISCHER DEV	7,500	34	Weak	43.0	23.4	33.2	02/14/2015	40.5	21.3	30.9	Very Poor		2016	AC - Mill and Overlay with Base Repairs	$82,697		
0000190380	2516381	L B LANDRY AVE	ANSON ST	ERIE ST	446	2	1,308	Composite	Minor Arterial	Local	FISCHER DEV	7,500	34	Weak	44.9	11.8	28.4	02/14/2015	42.2	10.5	26.4	Very Poor		2016	AC - Mill and Overlay with Base Repairs	$80,469		
0000190390	2516379	L B LANDRY AVE	ERIE ST	GENERAL DE GAULLE DR	259	2	1,075	Composite	Minor Arterial	Local	FISCHER DEV	7,500	34	Weak	40.7	0.0	20.4	02/14/2015	38.3	0.0	19.2	Very Poor		2016	PCC - Reconstruction (Arterial/Major Collector)	$518,210		

DRAFT

Appendix A RoadMatrix Section Attributes

															Field Measured Conditions				2016 Predicted Conditions										
SectionID	SEGMENTID	Street	From	To	Length (ft)	Lanes	Area (yd^2)	Pavement Type	Functional Class	FHWA Route	Neighborhood	AADT	EGT	Subgrade Strength	RCI	SDI	PCI	PCI Date	RCIYr1	SDIYr1	PCIYr1	PCI Class	Destroyed Road	Need Year (Adjusted)	Need Recommended Rehab (PCI Trigger)	Need Cost (PCI Trigger)	Last Rehab	Last Rehab Date
0000190400	2530000	L B LANDRY AVE	GENERAL DE GAULLE DR	HENDEE ST	285	2	1,460	Composite	Minor Arterial	Local	FISCHER DEV	7,500	34	Weak	46.7	48.0	47.4	02/14/2015	43.8	45.1	44.5	Poor		2016	AC - Mill and Overlay	$59,818		
0000190410	2529999	L B LANDRY AVE	HENDEE ST	VESPASIAN ST	271	2	1,070	Composite	Minor Arterial	Local	FISCHER DEV	7,500	34	Weak	60.5	60.6	60.6	02/14/2015	57.0	57.1	57.1	Fair		2017	AC - Mill and Overlay	$44,940		
0000190420	2518320	L B LANDRY AVE	VESPASIAN ST	HERO BLVD	270	2	1,005	Composite	Minor Arterial	Local	FISCHER DEV	7,500	34	Weak	59.9	58.3	59.1	02/14/2015	56.4	54.8	55.6	Fair		2017	AC - Mill and Overlay	$42,193		
0000190430	2530007	L B LANDRY AVE	HERO BLVD	SHEPHERD ST	270	2	982	Composite	Minor Arterial	Local	FISCHER DEV	7,500	34	Weak	63.8	68.8	66.3	02/14/2015	60.2	65.3	62.8	Fair		2019	AC - Mill and Overlay	$43,295		
0000190440	2530008	L B LANDRY AVE	SHEPHERD ST	WALL BLVD	311	2	1,111	Composite	Minor Arterial	Local	FISCHER DEV	7,500	34	Weak	66.6	68.1	67.4	02/14/2015	62.9	64.5	63.7	Fair		2019	AC - Mill and Overlay	$48,990		
0000190450	2518373	L B LANDRY AVE	WALL BLVD	SEMMES ST	252	2	914	Composite	Minor Arterial	Local	FISCHER DEV	7,500	34	Weak	69.2	80.2	74.7	02/14/2015	65.7	77.4	71.6	Good		2021	AC - Mill and Overlay	$42,366		
0000190460	2516383	L B LANDRY AVE	SEMMES ST	THAYER ST	800	2	2,992	Composite	Minor Arterial	Local	FISCHER DEV	7,500	34	Weak	63.5	69.8	66.7	02/14/2015	59.9	66.3	63.1	Fair		2019	AC - Mill and Overlay	$131,972		
0000190470	2525404	L B LANDRY AVE	THAYER ST	MARDI GRAS BLVD	200	2	754	Composite	Minor Arterial	Local	WHITNEY	7,500	34	Weak	60.5	82.8	71.7	02/14/2015	57.0	80.3	68.7	Fair		2021	AC - Mill and Overlay	$34,952		
0000190480	2516050	L B LANDRY AVE	MARDI GRAS BLVD	PAVE CHANGE	255	2	929	Rigid	Minor Arterial	Local	WHITNEY	7,500	30	Weak	30.4	68.7	49.6	02/14/2015	28.1	65.2	46.7	Poor		2016	PCC - Joint Repair	$47,666		
0000190485	12516050	L B LANDRY AVE	PAVE CHANGE	PTOLEMY ST	489	2	1,782	Composite	Minor Arterial	Local	WHITNEY	7,500	34	Weak	50.0	68.6	59.3	02/14/2015	47.1	65.1	56.1	Fair		2017	AC - Mill and Overlay	$74,818		
0000190490	2516044	L B LANDRY AVE	PTOLEMY ST	SOCRATES ST	355	2	1,345	Composite	Minor Arterial	Local	WHITNEY	7,500	34	Weak	61.4	77.5	69.5	02/14/2015	57.9	74.4	66.2	Fair		2020	AC - Mill and Overlay	$60,794		
0000190500	2516310	L B LANDRY AVE	SOCRATES ST	LAMARQUE ST	258	2	992	Composite	Minor Arterial	Local	WHITNEY	7,500	34	Weak	52.5	73.5	63.0	02/14/2015	49.6	70.1	59.9	Fair		2018	AC - Mill and Overlay	$42,693		
0000190510	2559717	L B LANDRY AVE	LAMARQUE ST	LAMARQUE ST	107	2	392	Composite	Minor Arterial	Local	WHITNEY	7,500	34	Weak	62.4	80.7	71.7	02/14/2015	59.1	78.0	68.6	Fair		2021	AC - Mill and Overlay	$18,176		
0000190520	2516308	L B LANDRY AVE	LAMARQUE ST	DE ARMAS ST	386	2	1,406	Composite	Minor Arterial	Local	WHITNEY	7,500	34	Weak	37.6	64.2	50.9	02/14/2015	35.1	60.6	47.9	Poor		2016	AC - Mill and Overlay	$57,602		
0000190530	2516304	L B LANDRY AVE	DE ARMAS ST	DIANA ST	385	2	1,334	Composite	Minor Arterial	Local	WHITNEY	7,500	34	Weak	38.0	62.7	50.4	02/14/2015	35.5	59.1	47.3	Poor		2016	AC - Mill and Overlay	$54,648		
0000190540	2516352	L B LANDRY AVE	DIANA ST	NEWTON ST	384	2	1,365	Composite	Minor Arterial	Local	WHITNEY	7,500	34	Weak	56.4	76.5	66.5	02/14/2015	53.1	73.3	63.2	Fair		2019	AC - Mill and Overlay	$60,203		
0000190550	2516347	WHITNEY AVE	NEWTON ST	HOMER ST	388	2	1,416	Composite	Major Collector	Local	WHITNEY	5,000	34	Weak	56.2	72.3	64.3	02/14/2015	52.9	68.9	60.9	Fair		2018	AC - Mill and Overlay	$60,925		
0000190560	2516344	WHITNEY AVE	HOMER ST	SLIDELL ST	387	2	1,466	Composite	Major Collector	Local	WHITNEY	5,000	34	Weak	61.6	73.1	67.4	02/14/2015	58.1	69.7	63.9	Fair		2019	AC - Mill and Overlay	$64,658		
0000190570	2524789	WHITNEY AVE	SLIDELL ST	OPELOUSAS AVE	357	2	1,263	Composite	Major Collector	Local	WHITNEY	5,000	34	Weak	78.1	76.6	77.4	02/14/2015	75.1	73.4	74.3	Good		2022	AC - Mill and Overlay	$60,008		
0000190580	2516331	WHITNEY AVE	OPELOUSAS AVE	EVELINA ST	344	2	1,264	Composite	Major Collector	Local	WHITNEY	5,000	34	Weak	56.5	76.2	66.4	02/14/2015	53.2	73.0	63.1	Fair		2019	AC - Mill and Overlay	$55,773		
0000190590	2516328	WHITNEY AVE	EVELINA ST	ELIZA ST	429	2	1,578	Composite	Major Collector	Local	WHITNEY	5,000	34	Weak	66.5	81.5	74.0	02/14/2015	62.9	78.8	70.9	Good		2021	AC - Mill and Overlay	$73,114		
0000190600	2514901	WHITNEY AVE	ELIZA ST	ALIX ST	429	2	1,543	Composite	Major Collector	Local	WHITNEY	5,000	34	Weak	76.7	80.8	78.8	02/14/2015	71.4	78.0	74.7	Good		2022	AC - Mill and Overlay	$73,292		
0000190610	2514783	WHITNEY AVE	ALIX ST	PELICAN AVE	428	2	1,505	Composite	Major Collector	Local	WHITNEY	5,000	34	Weak	67.2	79.6	73.4	02/14/2015	63.6	76.8	70.2	Good		2021	AC - Mill and Overlay	$69,728		
0000190620	2514895	WHITNEY AVE	PELICAN AVE	PATTERSON ST	369	1	1,004	Composite	Major Collector	Local	WHITNEY	5,000	34	Weak	69.3	82.2	75.8	02/14/2015	65.8	79.6	72.7	Good		2022	AC - Mill and Overlay	$47,674		
0000190630	2514785	WAGNER ST	PATTERSON ST	PELICAN AVE	298	2	904	Flexible	Local	None	WHITNEY	1,000	18	Weak	29.8	78.0	53.9	02/19/2015	23.6	75.8	49.7	Poor		2016	AC - Mill and Overlay	$37,036		
0000190640	2514904	WAGNER ST	PELICAN AVE	ALIX ST	424	2	785	Flexible	Local	None	WHITNEY	1,000	18	Weak	48.5	76.8	62.7	02/19/2015	44.0	74.5	59.3	Fair		2018	AC - Mill and Overlay	$33,795		
0000190650	2514906	WAGNER ST	ALIX ST	ELIZA ST	429	2	811	Flexible	Local	None	WHITNEY	1,000	18	Weak	34.6	65.3	50.0	02/19/2015	27.7	62.4	45.1	Poor		2016	AC - Mill and Overlay	$33,231		
0000190660	2516338	WAGNER ST	ELIZA ST	EVELINA ST	428	2	966	Flexible	Local	None	WHITNEY	1,000	18	Weak	17.6	35.4	26.5	02/19/2015	13.8	28.6	21.2	Very Poor		2016	AC - Reconstruction (Minor Collector/Local)	$276,347		
0000190670	2516334	WAGNER ST	EVELINA ST	OPELOUSAS AVE	343	2	655	Flexible	Local	None	WHITNEY	1,000	18	Weak	23.0	40.2	31.6	02/19/2015	17.7	34.1	25.9	Very Poor		2016	AC - Mill and Overlay with Base Repairs	$40,309		
0000190680	2524771	WAGNER ST	OPELOUSAS AVE	SLIDELL ST	359	2	1,087	Flexible	Local	None	WHITNEY	1,000	18	Weak	84.0	95.8	64.9	02/19/2015	27.2	94.4	60.8	Fair		2018	AC - Mill and Overlay	$46,791		
0000190690	2516348	WAGNER ST	SLIDELL ST	HOMER ST	390	2	1,330	Flexible	Local	None	WHITNEY	1,000	18	Weak	29.8	70.2	50.0	02/19/2015	23.6	67.4	45.5	Poor		2016	AC - Mill and Overlay	$54,489		
0000190700	2516350	WAGNER ST	HOMER ST	NEWTON ST	384	2	941	Flexible	Local	None	WHITNEY	1,000	18	Weak	36.1	28.1	32.1	02/19/2015	29.4	22.2	25.8	Very Poor		2016	AC - Mill and Overlay with Base Repairs	$57,887		
0000190710	2516361	WAGNER ST	NEWTON ST	DIANA ST	386	2	1,185	Composite	Local	None	WHITNEY	1,000	26	Weak	33.5	31.9	32.7	02/19/2015	31.2	29.6	30.4	Very Poor		2016	AC - Mill and Overlay with Base Repairs	$72,887		
0000190720	2516369	WAGNER ST	DIANA ST	DE ARMAS ST	381	2	1,148	Flexible	Local	None	WHITNEY	1,000	18	Weak	60.6	14.6	37.6	02/19/2015	57.2	11.4	34.3	Very Poor		2016	AC - Mill and Overlay with Base Repairs	$70,617		
0000190730	2514987	PELICAN AVE	THAYER ST	LE BOEUF ST	326	2	879	Flexible	Local	None	WHITNEY	1,000	18	Weak	42.8	89.4	66.1	02/20/2015	37.5	87.8	62.7	Fair		2018	AC - Mill and Overlay	$37,845		
0000190740	2514990	PELICAN AVE	LE BOEUF ST	WHITNEY AVE	366	2	1,098	Flexible	Local	None	WHITNEY	1,000	18	Weak	62.9	86.6	74.8	02/20/2015	59.8	84.9	72.4	Good		2022	AC - Mill and Overlay	$52,155		
0000190750	2514784	PELICAN AVE	WHITNEY AVE	WAGNER ST	315	2	913	Flexible	Local	None	WHITNEY	1,000	18	Weak	51.2	74.0	62.6	02/19/2015	46.9	71.5	59.2	Fair		2018	AC - Mill and Overlay	$39,279		
0000190760	2530357	ABALON LN	THAYER ST		148		525	Unknown/Undefined	Private	None	WHITNEY	1,000		Weak								No Data						
0000190770	2514994	ALIX ST	THAYER ST	LE BOEUF ST	324	2	1,010	Flexible	Local	None	WHITNEY	1,000	18	Weak	12.1	33.7	22.9	02/20/2015	9.4	26.9	18.2	Very Poor		2016	AC - Reconstruction (Minor Collector/Local)	$288,771		
0000190780	2514996	ALIX ST	LE BOEUF ST	WHITNEY AVE	370	2	1,146	Flexible	Local	None	WHITNEY	1,000	18	Weak	62.7	83.9	73.3	02/20/2015	59.6	82.0	70.8	Good		2021	AC - Mill and Overlay	$53,117		
0000190790	2514902	ALIX ST	WHITNEY AVE	WAGNER ST	311	2	798	Flexible	Local	None	WHITNEY	1,000	18	Weak	14.3	16.9	15.6	02/19/2015	11.1	13.3	12.2	Very Poor		2016	AC - Reconstruction (Minor Collector/Local)	$211,177		
0000190800	2516182	EVELINA ST	THAYER ST	LE BOEUF ST	323	2	901	Flexible	Local	None	WHITNEY	1,000	18	Weak	25.4	0.0	12.7	02/20/2015	19.8	0.0	9.9	Failure		2016	AC - Reconstruction (Minor Collector/Local)	$257,727		
0000190810	2516186	EVELINA ST	LE BOEUF ST	WHITNEY AVE	374	2	1,232	Flexible	Local	None	WHITNEY	1,000	18	Weak	23.5	2.9	13.2	02/20/2015	18.2	2.2	10.2	Very Poor		2016	AC - Reconstruction (Minor Collector/Local)	$352,353		
0000190820	2516330	EVELINA ST	WHITNEY AVE	WAGNER ST	310	2	813	Flexible	Local	None	WHITNEY	1,000	18	Weak	27.3	0.0	13.7	02/19/2015	21.4	0.0	10.7	Very Poor		2016	AC - Reconstruction (Minor Collector/Local)	$232,371		
0000190830	2516335	EVELINA ST	WAGNER ST	DEAD END	172	2	406	Flexible	Local	None	WHITNEY	1,000	18	Weak	0.1	0.1	0.1	12/31/2015	0.1	0.1	0.1	Failure	1	2016	AC - Reconstruction (Minor Collector/Local)	$115,979		
0000190840	2516196	SLIDELL ST	THAYER ST	LE BOEUF ST	324	2	1,390	Flexible	Local	None	WHITNEY	1,000	18	Weak	25.4	0.0	12.7	02/20/2015	19.8	0.0	9.9	Failure		2016	AC - Reconstruction (Minor Collector/Local)	$397,378		
0000190850	2516200	SLIDELL ST	LE BOEUF ST	WHITNEY AVE	377	2	1,816	Flexible	Local	None	WHITNEY	1,000	18	Weak	31.2	0.0	15.6	02/20/2015	24.8	0.0	12.4	Very Poor		2016	AC - Reconstruction (Minor Collector/Local)	$519,426		
0000190860	2516345	SLIDELL ST	WHITNEY AVE	WAGNER ST	306	2	935	Flexible	Local	None	WHITNEY	1,000	18	Weak	58.6	82.3	70.5	02/19/2015	55.0	80.3	67.7	Fair		2020	AC - Mill and Overlay	$42,287		
0000190870	2516349	SLIDELL ST	WAGNER ST	HENDEE ST	305	2	922	Flexible	Local	None	WHITNEY	1,000	18	Weak	65.9	100.0	83.0	02/19/2015	63.0	98.5	80.8	Good		2025	AC - Mill and Overlay	$47,151		
0000190880	2516357	SLIDELL ST	HENDEE ST	SUMMER ST	324	2	849	Flexible	Local	None	U.S. NAVAL BASE	1,000	18	Weak	68.9	100.0	84.5	02/19/2015	66.1	98.5	82.3	Good		2026	AC - Mill and Overlay	$44,526		
0000190890	2516365	SLIDELL ST	SUMMER ST	BEHRMAN AVE	309	2	665	Flexible	Local	None	U.S. NAVAL BASE	1,000	18	Weak	21.8	18.1	20.0	02/19/2015	16.7	14.1	15.4	Very Poor		2016	AC - Reconstruction (Minor Collector/Local)	$190,269		
0000190900	2516197	HOMER ST	THAYER ST	LE BOEUF ST	323	2	1,227	Flexible	Local	None	WHITNEY	1,000	18	Weak	65.7	85.6	75.7	02/20/2015	62.8	83.8	73.3	Good		2022	AC - Mill and Overlay	$58,303		
0000190910	2516202	HOMER ST	LE BOEUF ST	WHITNEY AVE	380	2	1,118	Flexible	Local	None	WHITNEY	1,000	18	Weak	63.4	93.4	78.4	02/20/2015	60.4	92.0	76.2	Good		2023	AC - Mill and Overlay	$54,432		
0000190920	2516346	HOMER ST	WHITNEY AVE	WAGNER ST	305	2	985	Flexible	Local	None	WHITNEY	1,000	18	Weak	50.0	0.0	25.0	02/19/2015	45.6	0.0	22.8	Very Poor		2016	AC - Reconstruction (Minor Collector/Local)	$281,717		
0000190930	2516351	HOMER ST	WAGNER ST	HENDEE ST	308	2	708	Flexible	Local	None	WHITNEY	1,000	18	Weak	20.3	33.8	27.1	02/19/2015	15.7	27.0	21.4	Very Poor		2016	AC - Reconstruction (Minor Collector/Local)	$202,375		
0000190940	2516363	HOMER ST	HENDEE ST	SUMMER ST	321	2	917	Flexible	Local	None	U.S. NAVAL BASE	1,000	18	Weak	10.6	21.8	16.2	02/19/2015	8.3	16.7	12.5	Very Poor		2016	AC - Reconstruction (Minor Collector/Local)	$262,239		
0000190950	2516295	HOMER ST	SUMMER ST	DEAD END	35	2	98	Flexible	Local	None	U.S. NAVAL BASE	1,000	18	Weak	0.1	0.1	0.1	12/31/2015	0.1	0.1	0.1	Failure	1	2016	AC - Reconstruction (Minor Collector/Local)	$28,121		
0000190960	2516272	DIANA ST	THAYER ST	LE BOEUF ST	328	2	1,141	Flexible	Local	None	WHITNEY	1,000	18	Weak	25.1	54.1	39.6	02/20/2015	19.6	50.2	34.9	Very Poor		2016	AC - Mill and Overlay with Base Repairs	$70,213		
0000190970	2516274	DIANA ST	LE BOEUF ST	L B LANDRY AVE	380	2	1,666	Flexible	Local	None	WHITNEY	1,000	18	Weak	43.8	37.3	40.6	02/20/2015	38.8	30.8	34.8	Very Poor		2016	AC - Mill and Overlay with Base Repairs	$102,490		
0000190980	2516305	DIANA ST	L B LANDRY AVE	WAGNER ST	303	2	1,008	Flexible	Local	None	WHITNEY	1,000	18	Weak	28.9	28.5	28.7	02/19/2015	22.8	22.5	22.7	Very Poor		2016	AC - Reconstruction (Minor Collector/Local)	$288,263		
0000190990	2516370	DIANA ST	WAGNER ST	HENDEE ST	300	2	936	Flexible	Local	None	WHITNEY	1,000	18	Weak	62.1	35.6	48.9	02/19/2015	58.9	28.9	43.9	Poor		2016	AC - Mill and Overlay	$38,351		
0000191000	2524068	DIANA ST	HENDEE ST	SUMMER ST	321	2	699	Flexible	Local	None	BEHRMAN	1,000	18	Weak	40.8	67.1	54.0	02/19/2015	34.8	64.2	49.5	Poor		2016	AC - Mill and Overlay	$28,649		
0000191010	2516226	DE ARMAS ST	THAYER ST	LE BOEUF ST	324	2	959	Flexible	Local	None	WHITNEY	1,000	18	Weak	0.0	30.7	15.4	02/20/2015	0.0	24.3	12.2	Very Poor		2016	AC - Reconstruction (Minor Collector/Local)	$274,155		
0000191020	2516278	DE ARMAS ST	LE BOEUF ST	L B LANDRY AVE	384	2	1,089	Flexible	Local	None	WHITNEY	1,000	18	Weak	14.4	34.1	24.3	02/20/2015	11.2	27.3	19.3	Very Poor		2016	AC - Reconstruction (Minor Collector/Local)	$311,395		
0000191030	2516307	DE ARMAS ST	L B LANDRY AVE	WAGNER ST	299	2	1,368	Flexible	Local	None	WHITNEY	1,000	18	Weak	48.4	99.9	74.2	09/18/2015	43.9	98.4	71.2	Good		2021	AC - Mill and Overlay	$63,416	AC - Mill and Overlay	09/18/2015
0000191040	2516309	DE ARMAS ST	WAGNER ST	HENDEE ST	303	2	1,306	Flexible	Local	None	WHITNEY	1,000	18	Weak	32.7	94.2	63.5	09/18/2015	26.0	92.7	59.4	Fair		2018	AC - Mill and Overlay	$56,210	AC - Mill and Overlay	09/18/2015
0000191050	2516040	DE ARMAS ST	HENDEE ST	SUMMER ST	320	2	801	Flexible	Local	None	BEHRMAN	1,000	18	Weak	41.1	98.6	69.9	02/19/2015	35.3	97.2	66.3	Fair		2020	AC - Mill and Overlay	$36,219		
0000191060	2516428	DE ARMAS ST	SUMMER ST	BEHRMAN AVE	327	2	816	Flexible	Local	None	BEHRMAN	1,000	18	Weak	66.5	94.2	80.4	02/19/2015	63.6	92.7	78.2	Good		2024	AC - Mill and Overlay	$40,722		
0000191070	2516431	DE ARMAS ST	BEHRMAN AVE	NUMA ST	408	2	1,180	Flexible	Local	None	BEHRMAN	1,000	18	Weak	33.6	43.4	38.5	02/19/2015	26.9	38.3	32.6	Very Poor		2016	AC - Mill and Overlay with Base Repairs	$72,634		
0000191080	2516444	DE ARMAS ST	NUMA ST	DEAD END	104	2	228	Flexible	Local	None	BEHRMAN	1,000	18	Weak	48.9	100.0	74.5	02/19/2015	44.4	98.5	71.5	Good		2021	AC - Mill and Overlay	$10,561		
0000191090	2516284	SOCRATES ST	THAYER ST	LE BOEUF ST	320	2	964	Flexible	Local	None	WHITNEY	1,000	18	Weak	44.9	31.8	38.4	02/20/2015	40.2	25.3	32.8	Very Poor		2016	AC - Mill and Overlay with Base Repairs	$59,309		
0000191100	2516318	SOCRATES ST	LE BOEUF ST	L B LANDRY AVE	382	2	1,130	Flexible	Local	None	WHITNEY	1,000	18	Weak	44.8	29.5	37.2	02/20/2015	40.1	23.3	31.7	Very Poor		2016	AC - Mill and Overlay with Base Repairs	$69,550		
0000191110	2516045	SOCRATES ST	L B LANDRY AVE	HENDEE ST	597	2	1,786	Flexible	Local	None	WHITNEY	1,000	18	Weak	41.1	16.9	29.0	02/20/2015	35.3	13.3	24.3	Very Poor		2016	AC - Reconstruction (Minor Collector/Local)	$510,656		
0000191120	2516392	SOCRATES ST	HENDEE ST	SUMMER ST	321	2	658	Flexible	Local	None	BEHRMAN	1,000	18	Weak	20.8	32.0	26.4	02/20/2015	16.0	25.5	20.8	Very Poor		2016	AC - Reconstruction (Minor Collector/Local)	$188,172		
0000191130	2516446	SOCRATES ST	SUMMER ST	BEHRMAN AVE	328	2	809	Flexible	Local	None	BEHRMAN	1,000	18	Weak	36.6	38.5	37.6	02/20/2015	30.0	32.2	31.1	Very Poor		2016	AC - Mill and Overlay with Base Repairs	$49,806		
0000191140	2516230	SOCRATES ST	BEHRMAN AVE	NUMA ST	410	2	990	Flexible	Local	None	BEHRMAN	1,000	18	Weak	37.6	14.4	26.0	02/20/2015	31.2	11.2	21.2	Very Poor		2016	AC - Reconstruction (Minor Collector/Local)	$283,083		
0000191150	2516236	SOCRATES ST	NUMA ST	CASA CALVO ST	286	2	644	Flexible	Local	None	BEHRMAN	1,000	18	Weak	31.8	33.3	32.6	02/20/2015	25.3	26.6	26.0	Very Poor		2016	AC - Mill and Overlay with Base Repairs	$39,612		
0000191160	2516602	SOCRATES ST	CASA CALVO ST	FARRAGUT ST	292	2	548	Flexible	Local	None	BEHRMAN	1,000	18	Weak	40.6	55.4	48.0	02/20/2015	34.6	51.6	43.1	Poor		2016	AC - Mill and Overlay	$22,432		

DRAFT

Appendix A RoadMatrix Section Attributes

															Field Measured Conditions				2016 Predicted Conditions										
SectionID	SEGMENTID	Street	From	To	Length (ft)	Lanes	Area (yd^2)	Pavement Type	Functional Class	FHWA Route	Neighborhood	AADT	EGT	Subgrade Strength	RCI	SDI	PCI	PCI Date	RCIYr1	SDIYr1	PCIYr1	PCI Class	Destroyed Road	Need Year (Adjusted)	Need Recommended Rehab (PCI Trigger)	Need Cost (PCI Trigger)	Last Rehab	Last Rehab Date
0000191170	2516600	SOCRATES ST	FARRAGUT ST	DEAD END	140	2	336	Flexible	Local	None	BEHRMAN	1,000	18	Weak	17.7	87.8	52.8	02/20/2015	13.9	86.1	50.0	Poor		2016	AC - Mill and Overlay	$13,749		
0000191180	2516316	PTOLEMY ST	THAYER ST	LE BOEUF ST	324	2	1,171	Flexible	Local	None	WHITNEY	1,000	18	Weak	57.7	97.0	77.4	02/20/2015	54.0	95.5	74.8	Good		2022	AC - Mill and Overlay	$55,628		
0000191190	2516323	PTOLEMY ST	LE BOEUF ST	L B LANDRY AVE	363	2	1,231	Flexible	Local	None	WHITNEY	1,000	18	Weak	71.0	89.9	80.5	02/20/2015	68.3	88.3	78.3	Good		2025	AC - Mill and Overlay	$62,968		
0000191200	2516320	LAWRENCE ST	THAYER ST	LE BOEUF ST	323	2	1,090	Flexible	Local	None	WHITNEY	1,000	18	Weak	63.1	93.4	78.3	02/20/2015	60.0	92.0	76.0	Good		2023	AC - Mill and Overlay	$53,085		
0000191210	2516327	LAWRENCE ST	LE BOEUF ST	L B LANDRY AVE	323	2	980	Flexible	Local	None	WHITNEY	1,000	18	Weak	61.4	80.4	70.9	02/20/2015	58.1	78.4	68.3	Fair		2021	AC - Mill and Overlay	$45,404		
0000191220	2524770	SUMNER ST	OPELOUSAS AVE	SLIDELL ST	376	2	1,126	Flexible	Local	None	U.S. NAVAL BASE	1,000	18	Weak	43.2	100.0	71.6	02/20/2015	38.0	98.5	68.3	Fair		2020	AC - Mill and Overlay	$50,923		
0000191230	2516364	SUMNER ST	SLIDELL ST	HOMER ST	385	2	1,191	Flexible	Local	None	U.S. NAVAL BASE	1,000	18	Weak	48.3	91.6	70.0	02/20/2015	43.8	90.1	67.0	Fair		2020	AC - Mill and Overlay	$53,841		
0000191240	2516294	SUMNER ST	HOMER ST	NEWTON ST	372	2	1,096	Flexible	Local	None	U.S. NAVAL BASE	1,000	18	Weak	63.2	98.7	81.0	02/20/2015	60.1	97.3	78.7	Good		2024	AC - Mill and Overlay	$54,684		
0000191250	2516296	SUMNER ST	NEWTON ST	DIANA ST	402	2	1,123	Flexible	Local	None	BEHRMAN	1,000	18	Weak	48.0	100.0	74.0	02/20/2015	43.5	98.5	71.0	Good		2021	AC - Mill and Overlay	$52,057		
0000191260	2513196	SUMNER ST	DIANA ST	DE ARMAS ST	388	2	1,124	Flexible	Local	None	BEHRMAN	1,000	18	Weak	76.1	98.7	87.4	02/20/2015	73.8	97.3	85.6	Excellent		2028	AC - Mill and Overlay	$61,934		
0000191270	2516429	SUMNER ST	DE ARMAS ST	LAMARQUE ST	383	2	1,089	Flexible	Local	None	BEHRMAN	1,000	18	Weak	64.5	98.6	81.6	02/20/2015	61.3	97.5	79.4	Good		2024	AC - Mill and Overlay	$54,368		
0000191280	2516447	SUMNER ST	LAMARQUE ST	SOCRATES ST	376	2	1,138	Flexible	Local	None	BEHRMAN	1,000	18	Weak	63.7	97.2	80.5	02/20/2015	60.7	95.7	78.2	Good		2024	AC - Mill and Overlay	$56,814		
0000191290	2516445	SUMNER ST	SOCRATES ST	PTOLEMY ST	372	2	1,092	Flexible	Local	None	BEHRMAN	1,000	18	Weak	78.9	97.5	88.2	02/20/2015	76.8	96.0	86.4	Excellent		2028	AC - Mill and Overlay	$60,135		
0000191300	2516395	SUMNER ST	PTOLEMY ST	LAWRENCE ST	352	2	914	Flexible	Local	None	BEHRMAN	1,000	18	Weak	56.7	100.0	78.4	02/20/2015	53.0	98.5	75.8	Good		2023	AC - Mill and Overlay	$44,500		
0000191310	2516231	SUMNER ST	LAWRENCE ST	MARDI GRAS BLVD	253	2	835	Rigid	Local	None	WHITNEY	1,000	22	Weak	55.5	100.0	77.8	02/20/2015	52.3	99.4	75.9	Good		2030	PCC - Crack/Joint Sealing	$18,169		
0000191320	2516393	PTOLEMY ST	HENDEE ST	PAVE CHANGE	172	2	430	Rigid	Local	None	BEHRMAN	1,000	22	Weak	33.2	100.0	66.6	02/20/2015	30.8	99.4	65.1	Fair		2024	PCC - Crack/Joint Sealing	$8,078		
0000191325	12516393	PTOLEMY ST	PAVE CHANGE	SUMNER ST	148	2	370	Flexible	Local	None	BEHRMAN	1,000	18	Weak	51.5	54.9	53.2	02/20/2015	47.3	51.1	49.2	Poor		2016	AC - Mill and Overlay	$15,168		
0000191330	2524768	BEHRMAN AVE	OPELOUSAS AVE	SLIDELL ST	371	2	1,402	Rigid	Major Collector	Local	U.S. NAVAL BASE	5,000	30	Weak	38.3	26.4	32.4	02/20/2015	35.8	24.3	30.1	Very Poor		2016	PCC - Full Depth Slab Repair	$107,701		
0000191340	2516293	BEHRMAN AVE	SLIDELL ST	NEWTON ST	760	2	2,782	Rigid	Major Collector	Local	U.S. NAVAL BASE	5,000	30	Weak	49.8	36.2	42.9	02/20/2015	46.7	33.7	40.2	Poor		2016	PCC - Joint Repair	$142,714		
0000191350	2516426	BEHRMAN AVE	NEWTON ST	DIANA ST	385	2	1,582	Rigid	Major Collector	Local	BEHRMAN	5,000	30	Weak	37.2	38.2	37.7	02/20/2015	34.7	35.7	35.2	Very Poor		2016	PCC - Full Depth Slab Repair	$121,559		
0000191360	2516433	BEHRMAN AVE	DIANA ST	DE ARMAS ST	388	2	1,594	Rigid	Major Collector	Local	BEHRMAN	5,000	30	Weak	52.8	46.1	49.5	02/20/2015	49.8	43.2	46.5	Poor		2016	PCC - Joint Repair	$81,769		
0000191370	2516430	BEHRMAN AVE	DE ARMAS ST	LAMARQUE ST	388	2	1,527	Rigid	Major Collector	Local	BEHRMAN	5,000	30	Weak	18.7	19.1	31.6	02/20/2015	41.1	17.3	29.2	Very Poor		2016	PCC - Full Depth Slab Repair	$117,375		
0000191380	2516434	BEHRMAN AVE	LAMARQUE ST	SOCRATES ST	374	2	1,479	Rigid	Major Collector	Local	BEHRMAN	5,000	30	Weak	35.3	13.6	24.5	02/20/2015	32.8	12.2	22.5	Very Poor		2016	PCC - Reconstruction (Arterial/Major Collector)	$712,887		
0000191390	2516449	BEHRMAN AVE	SOCRATES ST	PTOLEMY ST	372	2	1,513	Rigid	Major Collector	Local	BEHRMAN	5,000	30	Weak	42.2	11.2	26.7	02/20/2015	39.7	10.0	24.9	Very Poor		2016	PCC - Reconstruction (Arterial/Major Collector)	$729,383		
0000191400	2516234	BEHRMAN AVE	PTOLEMY ST	LAWRENCE ST	366	2	1,508	Rigid	Major Collector	Local	BEHRMAN	5,000	30	Weak	39.4	17.7	28.6	02/20/2015	37.0	16.0	26.5	Very Poor		2016	PCC - Full Depth Slab Repair	$115,847		
0000191410	2516239	BEHRMAN AVE	LAWRENCE ST	BRINGIER ST	232	2	983	Rigid	Major Collector	Local	BEHRMAN	5,000	30	Weak	42.7	17.6	30.2	02/20/2015	40.2	15.9	28.1	Very Poor		2016	PCC - Full Depth Slab Repair	$75,572		
0000191420	2516031	BEHRMAN AVE	BRINGIER ST	MARDI GRAS BLVD	107	2	380	Rigid	Major Collector	Local	BEHRMAN	5,000	30	Weak	41.8	98.4	70.1	02/20/2015	39.3	97.8	68.6	Fair		2026	PCC - Joint Repair	$24,935		
0000191430	2524733	NUMA ST	GENERAL MEYER AVE	DIANA ST	365	2	1,094	Flexible	Local	None	BEHRMAN	1,000	18	Weak	27.3	53.9	40.6	02/20/2015	21.4	50.0	35.7	Very Poor		2016	AC - Mill and Overlay with Base Repairs	$67,301		
0000191440	2516440	NUMA ST	DIANA ST	DE ARMAS ST	393	2	862	Flexible	Local	None	BEHRMAN	1,000	18	Weak	35.5	62.9	49.2	02/20/2015	28.7	59.8	44.3	Poor		2016	AC - Mill and Overlay	$35,325		
0000191450	2516443	NUMA ST	DE ARMAS ST	LAMARQUE ST	385	2	780	Flexible	Local	None	BEHRMAN	1,000	18	Weak	43.6	16.4	30.0	02/20/2015	38.5	12.9	25.7	Very Poor		2016	AC - Mill and Overlay with Base Repairs	$48,008		
0000191460	2516441	NUMA ST	LAMARQUE ST	SOCRATES ST	376	2	812	Flexible	Local	None	BEHRMAN	1,000	18	Weak	43.7	39.7	41.7	02/20/2015	38.6	33.6	36.1	Very Poor		2016	AC - Mill and Overlay with Base Repairs	$49,949		
0000191470	2516235	NUMA ST	SOCRATES ST	PTOLEMY ST	366	2	912	Flexible	Local	None	BEHRMAN	1,000	18	Weak	12.9	0.0	6.5	02/20/2015	10.0	0.0	5.0	Failure		2016	AC - Reconstruction (Minor Collector/Local)	$260,746		
0000191480	2516238	NUMA ST	PTOLEMY ST	LAWRENCE ST	370	2	946	Flexible	Local	None	BEHRMAN	1,000	18	Weak	8.1	1.5	4.8	02/20/2015	6.3	1.0	3.7	Failure		2016	AC - Reconstruction (Minor Collector/Local)	$270,532		
0000191490	2516241	NUMA ST	LAWRENCE ST	BRINGIER ST	377	2	913	Flexible	Local	None	BEHRMAN	1,000	18	Weak	3.2	18.8	11.0	02/20/2015	2.4	14.6	8.5	Failure		2016	AC - Reconstruction (Minor Collector/Local)	$261,032		
0000191500	2516405	NUMA ST	BRINGIER ST	NUMA ST	703	2	1,643	Flexible	Local	None	BEHRMAN	1,000	18	Weak	21.8	42.8	32.3	02/20/2015	16.7	37.5	27.1	Very Poor		2016	AC - Mill and Overlay with Base Repairs	$101,075		
0000191510	2518400	NUMA ST	NUMA ST	MARDI GRAS BLVD	63	1	227	Rigid	Local	None	BEHRMAN	1,000	22	Weak	44.5	100.0	72.3	02/20/2015	41.8	99.4	70.6	Good		2028	PCC - Crack/Joint Sealing	$4,699		
0000191520	2561942	MARDI GRAS BLVD	MARDI GRAS BLVD	BRINGIER ST	163	1	382	Rigid	Local	None	BEHRMAN	1,000	22	Weak	45.9	98.8	72.4	02/20/2015	43.0	98.3	70.7	Good		2027	PCC - Crack/Joint Sealing	$7,728		
0000191530	2559576	MARDI GRAS BLVD	BRINGIER ST	BEHRMAN AVE	130	1	301	Rigid	Local	None	BEHRMAN	1,000	22	Weak	54.3	58.5	56.4	02/20/2015	51.2	55.0	53.1	Poor		2016	PCC - Crack/Joint Sealing	$4,644		
0000191540	2516425	LAWRENCE ST	HENDEE ST	SUMNER ST	319	2	949	Rigid	Local	None	WHITNEY	1,000	22	Weak	44.7	93.2	69.0	02/20/2015	42.0	92.5	67.3	Fair		2023	PCC - Crack/Joint Sealing	$17,377		
0000191550	2516232	LAWRENCE ST	SUMNER ST	BEHRMAN AVE	331	2	987	Flexible	Local	None	WHITNEY	1,000	18	Weak	5.5	1.2	3.4	02/20/2015	4.2	0.7	2.5	Failure		2016	AC - Reconstruction (Minor Collector/Local)	$282,194		
0000191560	2516240	LAWRENCE ST	BEHRMAN AVE	NUMA ST	406	2	1,201	Flexible	Local	None	BEHRMAN	1,000	18	Weak	4.9	14.9	9.9	02/20/2015	3.7	11.7	7.7	Failure		2016	AC - Reconstruction (Minor Collector/Local)	$343,551		
0000191570	2516242	LAWRENCE ST	NUMA ST	CASA CALVO ST	296	2	784	Flexible	Local	None	BEHRMAN	1,000	18	Weak	1.5	4.3	2.9	02/20/2015	1.0	3.2	2.1	Failure		2016	AC - Reconstruction (Minor Collector/Local)	$224,236		
0000191580	2516407	LAWRENCE ST	CASA CALVO ST	FARRAGUT ST	289	2	720	Flexible	Local	None	BEHRMAN	1,000	18	Weak	2.3	11.6	7.0	02/20/2015	1.7	9.0	5.4	Failure		2016	AC - Reconstruction (Minor Collector/Local)	$205,966		
0000191590	2516607	LAWRENCE ST	FARRAGUT ST	SAUX LN	352	2	920	Flexible	Local	None	BEHRMAN	1,000	18	Weak	2.6	3.6	3.1	02/20/2015	1.9	2.7	2.3	Failure		2016	AC - Reconstruction (Minor Collector/Local)	$263,192		
0000191600	2516611	LAWRENCE ST	SAUX LN	LAURADALE DR	112	2	283	Flexible	Local	None	BEHRMAN	1,000	18	Weak	0.0	37.4	18.7	02/20/2015	0.0	30.9	15.5	Very Poor		2016	AC - Reconstruction (Minor Collector/Local)	$80,899		
0000191610	2516613	LAWRENCE ST	LAURADALE DR	SHIRLEY DR	265	2	821	Flexible	Local	None	BEHRMAN	1,000	18	Weak	7.0	5.1	6.1	02/20/2015	5.4	3.9	4.7	Failure		2016	AC - Reconstruction (Minor Collector/Local)	$234,849		
0000191620	2524850	LAWRENCE ST	SHIRLEY DR	FLORENCE AVE	210	2	617	Flexible	Local	None	BEHRMAN	1,000	18	Weak	13.9	12.1	13.0	02/20/2015	10.8	9.4	10.1	Very Poor		2016	AC - Reconstruction (Minor Collector/Local)	$176,351		
0000191630	2516233	PTOLEMY ST	BEHRMAN AVE	NUMA ST	406	2	1,228	Flexible	Local	None	BEHRMAN	1,000	18	Weak	36.4	33.9	35.2	02/20/2015	29.8	27.1	28.5	Very Poor		2016	AC - Mill and Overlay with Base Repairs	$75,580		
0000191640	2516435	LAMARQUE ST	BEHRMAN AVE	NUMA ST	408	2	1,158	Flexible	Local	None	BEHRMAN	1,000	18	Weak	40.8	29.4	35.1	02/19/2015	34.8	23.3	29.1	Very Poor		2016	AC - Mill and Overlay with Base Repairs	$71,239		
0000191650	2516442	LAMARQUE ST	NUMA ST	DEAD END	131	2	279	Flexible	Local	None	BEHRMAN	1,000	18	Weak	33.5	93.4	63.5	02/19/2015	26.8	92.0	59.4	Fair		2018	AC - Mill and Overlay	$11,997		
0000191660	2516432	DIANA ST	BEHRMAN AVE	NUMA ST	406	2	1,293	Flexible	Local	None	BEHRMAN	1,000	18	Weak	23.2	6.1	14.7	02/19/2015	17.9	4.7	11.3	Very Poor		2016	AC - Reconstruction (Minor Collector/Local)	$369,734		
0000191670	2513209	DIANA ST	NUMA ST	DEAD END	140	2	395	Flexible	Local	None	BEHRMAN	1,000	18	Weak	48.9	95.8	72.4	02/19/2015	44.4	94.4	69.4	Fair		2020	AC - Mill and Overlay	$17,848		
0000191680	2524732	CASA CALVO ST	GENERAL MEYER AVE	DE ARMAS ST	808	2	2,495	Flexible	Local	None	BEHRMAN	1,000	18	Weak	38.1	52.2	45.2	02/20/2015	31.7	48.1	39.9	Very Poor		2016	AC - Mill and Overlay with Base Repairs	$153,512		
0000191690	2516588	CASA CALVO ST	DE ARMAS ST	SOCRATES ST	750	2	1,638	Flexible	Local	None	BEHRMAN	1,000	18	Weak	21.2	55.5	38.4	02/20/2015	16.3	51.7	34.0	Very Poor		2016	AC - Mill and Overlay with Base Repairs	$100,760		
0000191700	2516603	CASA CALVO ST	SOCRATES ST	LAWRENCE ST	753	2	1,675	Flexible	Local	None	BEHRMAN	1,000	18	Weak	13.5	42.9	28.2	02/20/2015	10.5	37.6	24.1	Very Poor		2016	AC - Reconstruction (Minor Collector/Local)	$479,008		
0000191710	2516406	CASA CALVO ST	LAWRENCE ST	SHEPARD ST	748	2	1,874	Flexible	Local	None	BEHRMAN	1,000	18	Weak	24.1	60.2	42.2	02/20/2015	18.7	56.7	37.7	Very Poor		2016	AC - Mill and Overlay with Base Repairs	$115,315		
0000191720	2516412	CASA CALVO ST	SHEPARD ST	COPERNICUS ST	797	2	1,723	Flexible	Local	None	BEHRMAN	1,000	18	Weak	19.6	56.6	38.1	02/20/2015	15.2	52.9	34.1	Very Poor		2016	AC - Mill and Overlay with Base Repairs	$106,038		
0000191730	2516414	CASA CALVO ST	COPERNICUS ST	MARDI GRAS BLVD	381	1	772	Flexible	Local	None	BEHRMAN	1,000	18	Weak	21.1	47.0	34.1	02/20/2015	16.2	42.4	29.3	Very Poor		2016	AC - Mill and Overlay with Base Repairs	$47,509		
0000191740	2524727	FARRAGUT ST	GENERAL MEYER AVE	DE ARMAS ST	808	2	2,631	Flexible	Local	None	BEHRMAN	1,000	18	Weak	46.6	63.6	55.1	02/20/2015	42.0	60.6	51.3	Poor		2016	AC - Mill and Overlay	$107,777		
0000191750	2516589	FARRAGUT ST	DE ARMAS ST	SOCRATES ST	753	2	1,439	Flexible	Local	None	BEHRMAN	1,000	18	Weak	36.1	65.0	50.6	02/20/2015	29.4	62.0	45.7	Poor		2016	AC - Mill and Overlay	$58,926		
0000191760	2516601	FARRAGUT ST	SOCRATES ST	LAWRENCE ST	745	2	1,492	Flexible	Local	None	BEHRMAN	1,000	18	Weak	30.7	52.7	41.7	02/20/2015	24.3	48.7	36.5	Very Poor		2016	AC - Mill and Overlay with Base Repairs	$91,783		
0000191770	2516606	FARRAGUT ST	LAWRENCE ST	SHEPARD ST	752	2	1,578	Flexible	Local	None	BEHRMAN	1,000	18	Weak	12.0	59.0	35.5	02/20/2015	9.3	55.4	32.4	Very Poor		2016	AC - Mill and Overlay with Base Repairs	$97,068		
0000191780	2516692	FARRAGUT ST	SHEPARD ST	COPERNICUS ST	800	2	1,910	Flexible	Local	None	BEHRMAN	1,000	18	Weak	20.7	49.4	35.1	02/20/2015	15.9	44.9	30.4	Very Poor		2016	AC - Mill and Overlay with Base Repairs	$117,537		
0000191790	2516720	FARRAGUT ST	COPERNICUS ST	MARDI GRAS BLVD	979	2	2,147	Flexible	Local	None	BEHRMAN	1,000	18	Weak	4.6	40.3	22.5	02/20/2015	3.4	34.3	18.9	Very Poor		2016	AC - Reconstruction (Minor Collector/Local)	$613,988		
0000191800	2516409	COPERNICUS ST	MARDI GRAS BLVD	CASA CALVO ST	158	2	538	Flexible	Local	None	BEHRMAN	1,000	18	Weak	19.8	31.8	25.8	02/20/2015	15.3	25.3	20.3	Very Poor		2016	AC - Reconstruction (Minor Collector/Local)	$153,886		
0000191810	2516415	COPERNICUS ST	CASA CALVO ST	FARRAGUT ST	288	2	584	Flexible	Local	None	BEHRMAN	1,000	18	Weak	42.0	70.5	56.3	02/20/2015	36.4	67.7	52.1	Poor		2016	AC - Mill and Overlay	$23,934		
0000191820	2516719	COPERNICUS ST	FARRAGUT ST	DEAD END	175	2	360	Flexible	Local	None	BEHRMAN	1,000	18	Weak	4.4	36.4	20.4	02/20/2015	3.3	29.8	16.6	Very Poor		2016	AC - Reconstruction (Minor Collector/Local)	$102,919		
0000191830	2516413	SHEPARD ST	CASA CALVO ST	FARRAGUT ST	291	2	569	Flexible	Local	None	BEHRMAN	1,000	18	Weak	43.2	74.0	58.6	02/20/2015	38.0	71.5	54.8	Poor		2016	AC - Mill and Overlay	$23,324		
0000191840	2526435	SHEPARD ST	FARRAGUT ST	SHEPARD CT	168	2	524	Rigid	Local	None	BEHRMAN	1,000	22	Weak	35.2	92.9	64.1	02/20/2015	32.7	92.2	62.5	Fair		2021	PCC - Crack/Joint Sealing	$9,126		
0000191850	2516693	SHEPARD CT	SHEPARD ST	CUL-DE-SAC	232	2	770	Rigid	Local	None	BEHRMAN	1,000	22	Weak	33.6	97.4	65.5	02/20/2015	31.2	96.8	64.0	Fair		2023	PCC - Crack/Joint Sealing	$14,109		
0000191860	2513116	NUMA ST	MARDI GRAS BLVD	NUMA ST	161	1	270	Rigid	Local	None	BEHRMAN	1,000	22	Weak	47.5	100.0	73.8	02/20/2015	44.6	99.4	72.0	Good		2028	PCC - Crack/Joint Sealing	$5,603		
0000191870	2516403	BRINGIER ST	MARDI GRAS BLVD	NUMA ST	366	2	962	Flexible	Local	None	BEHRMAN	1,000	18	Weak	31.2	22.2	26.7	02/20/2015	24.8	17.1	21.0	Very Poor		2016	AC - Reconstruction (Minor Collector/Local)	$275,044		
0000191880	2513210	DE ARMAS ST	DEAD END	CASA CALVO ST	112	2	238	Flexible	Local	None	BEHRMAN	1,000	18	Weak	32.0	66.6	49.3	02/20/2015	25.3	63.7	44.6	Poor		2016	AC - Mill and Overlay	$9,744		
0000191890	2516587	DE ARMAS ST	CASA CALVO ST	FARRAGUT ST	289	2	839	Flexible	Local	None	BEHRMAN	1,000	18	Weak	40.9	71.3	56.1	02/20/2015	35.0	68.6	51.8	Poor		2016	AC - Mill and Overlay	$34,378		
0000191900	2516590	DE ARMAS ST	FARRAGUT ST	DEAD END	128	2	257	Flexible	Local	None	BEHRMAN	1,000	18	Weak	26.3	97.3	61.8	02/20/2015	20.6	95.8	58.2	Fair		2018	AC - Mill and Overlay	$11,078		
0000191910	2524729	LAURADALE DR	GENERAL MEYER AVE	SAUX LN	412	2	1,289	Rigid	Local	None	BEHRMAN	1,000	22	Weak	24.0	26.9	25.5	02/20/2015	21.9	24.8	23.4	Very Poor		2016	PCC - Reconstruction (Minor Collector/Local)	$621,145		
0000191920	2516597	SAUX LN	LAURADALE DR	SOCRATES ST	1,040	1	1,698	Flexible	Local	None	BEHRMAN	1,000	18	Weak	1.7	30.2	16.0	02/20/2015	1.2	23.9	12.6	Very Poor		2016	AC - Reconstruction (Minor Collector/Local)	$485,458		
0000191930	2516604	SAUX LN	SOCRATES ST	LAWRENCE ST	746	1	942	Flexible	Local	None	BEHRMAN	1,000	18	Weak	3.8	29.7	16.8	02/20/2015	2.9	23.5	13.2	Very Poor		2016	AC - Reconstruction (Minor Collector/Local)	$269,516		
0000191940	2516610	SAUX LN	LAWRENCE ST	DEAD END	676	2	1,210	Flexible	Local	None	BEHRMAN	1,000	18	Weak	7.2	6.3	6.8	02/20/2015	5.6	4.9	5.3	Failure		2016	AC - Reconstruction (Minor Collector/Local)	$346,030		

DRAFT

Appendix A RoadMatrix Section Attributes

															Field Measured Conditions				2016 Predicted Conditions									
SectionID	SEGMENTID	Street	From	To	Length (ft)	Lanes	Area (yd^2)	Pavement Type	Functional Class	FHWA Route	Neighborhood	AADT	EGT	Subgrade Strength	RCI	SDI	PCI	PCI Date	RCIYr1	SDIYr1	PCIYr1	PCI Class	Destroyed Road	Need Year (Adjusted)	Need Recommended Rehab (PCI Trigger)	Need Cost (PCI Trigger)	Last Rehab	Last Rehab Date
0000191950	2516596	LAURADALE DR	SAUX LN	DE ARMAS ST	354	2	1,160	Rigid	Local	None	BEHRMAN	1,000	22	Weak	13.4	23.0	18.2	02/20/2015	12.0	21.0	16.5	Very Poor		2016	PCC - Reconstruction (Minor Collector/Local)	$559,288		
0000191960	2517977	LAURADALE DR	DE ARMAS ST	SOCRATES ST	761	2	2,291	Rigid	Local	None	BEHRMAN	1,000	22	Weak	19.6	14.4	17.0	02/20/2015	17.8	12.9	15.4	Very Poor		2016	PCC - Reconstruction (Minor Collector/Local)	$1,104,062		
0000191970	2516608	LAURADALE DR	SOCRATES ST	LAWRENCE ST	739	2	2,345	Rigid	Local	None	BEHRMAN	1,000	22	Weak	24.0	22.9	23.5	02/20/2015	21.9	20.9	21.4	Very Poor		2016	PCC - Reconstruction (Minor Collector/Local)	$1,130,358		
0000191980	2516721	LAURADALE DR	LAWRENCE ST	COPERNICUS ST	1,475	2	4,569	Rigid	Local	None	BEHRMAN	1,000	22	Weak	18.9	17.8	18.4	02/20/2015	17.1	16.1	16.6	Very Poor		2016	PCC - Reconstruction (Minor Collector/Local)	$2,202,394		
0000191990	2516723	LAURADALE DR	COPERNICUS ST	RUCK ST	560	2	1,751	Rigid	Local	None	BEHRMAN	1,000	22	Weak	14.9	8.3	11.6	02/20/2015	13.4	7.1	10.3	Very Poor		2016	PCC - Reconstruction (Minor Collector/Local)	$843,939		
0000192000	2516731	LAURADALE DR	RUCK ST	VESPASIAN ST	240	2	764	Rigid	Local	None	BEHRMAN	1,000	22	Weak	56.5	36.8	46.7	02/20/2015	53.2	34.3	43.8	Poor		2016	PCC - Crack/Joint Sealing	$11,770		
0000192010	2516734	LAURADALE DR	VESPASIAN ST	GENERAL DE GAULLE DR	708	2	2,155	Composite	Local	None	BEHRMAN	1,000	26	Weak	4.9	46.9	25.9	02/20/2015	3.4	44.2	23.8	Very Poor		2016	PCC - Reconstruction (Minor Collector/Local)	$1,038,938		
0000192020	2516729	RUCK ST	KRAFT PL	LAURADALE DR	204	2	628	Rigid	Local	None	BEHRMAN	1,000	22	Weak	15.4	25.5	20.5	02/20/2015	13.9	23.4	18.7	Very Poor		2016	PCC - Reconstruction (Minor Collector/Local)	$302,753		
0000192030	2516728	KRAFT PL	RUCK ST	GENERAL DE GAULLE DR	881	2	2,602	Rigid	Local	None	BEHRMAN	1,000	22	Weak	18.4	46.8	32.6	02/20/2015	16.7	43.9	30.3	Very Poor		2016	PCC - Full Depth Slab Repair	$199,940		
0000192040	2530033	SAUX LN	DEAD END	COPERNICUS ST	154	2	437	Flexible	Local	None	BEHRMAN	1,000	18	Weak	10.1	35.4	22.8	02/20/2015	7.9	28.6	18.3	Very Poor		2016	AC - Reconstruction (Minor Collector/Local)	$124,844		
0000192050	2530034	SAUX LN	COPERNICUS ST	DEAD END	158	2	343	Flexible	Local	None	BEHRMAN	1,000	18	Weak	28.4	96.2	62.3	02/20/2015	22.4	94.8	58.6	Fair		2018	AC - Mill and Overlay	$14,755		
0000192060	2516727	COPERNICUS ST	SAUX LN	LAURADALE DR	127	2	369	Flexible	Local	None	BEHRMAN	1,000	18	Weak	37.6	64.3	51.0	02/20/2015	31.2	61.3	46.3	Poor		2016	AC - Mill and Overlay	$15,118		
0000192070	2516722	COPERNICUS ST	LAURADALE DR	SHIRLEY DR	266	2	820	Flexible	Local	None	BEHRMAN	1,000	18	Weak	49.9	63.9	56.9	02/20/2015	45.4	60.9	53.2	Poor		2016	AC - Mill and Overlay	$33,595		
0000192080	2561997	COPERNICUS ST	SHIRLEY DR	DEAD END	143	2	438	Flexible	Local	None	BEHRMAN	1,000	18	Weak	0.1	0.1	0.1	12/31/2015	0.1	0.1	0.1	Failure	1	2016	AC - Reconstruction (Minor Collector/Local)	$125,289		
0000192090	2516605	SOCRATES ST	SAUX LN	LAURADALE DR	109	2	332	Rigid	Local	None	BEHRMAN	1,000	22	Weak	39.0	88.3	63.7	02/20/2015	36.5	86.8	61.7	Fair		2020	PCC - Crack/Joint Sealing	$5,642		
0000192100	2516609	SOCRATES ST	LAURADALE DR	PAVE CHANGE	92	2	274	Rigid	Local	None	BEHRMAN	1,000	22	Weak	9.0	76.8	42.9	02/20/2015	7.8	73.7	40.8	Poor		2016	PCC - Crack/Joint Sealing	$4,223		
0000192105	12516609	SOCRATES ST	PAVE CHANGE	SHIRLEY DR	173	2	516	Flexible	Local	None	BEHRMAN	1,000	18	Weak	0.0	35.6	19.3	02/20/2015	0.0	32.3	16.2	Very Poor		2016	AC - Reconstruction (Minor Collector/Local)	$147,436		
0000192110	2524843	SOCRATES ST	SHIRLEY DR	FLORENCE AVE	211	2	654	Flexible	Local	None	BEHRMAN	1,000	18	Weak	4.4	31.5	18.0	02/20/2015	3.3	25.0	14.2	Very Poor		2016	AC - Reconstruction (Minor Collector/Local)	$186,996		
0000192120	2518290	DE ARMAS ST	LAURADALE DR	PAVE CHANGE	92	2	272	Rigid	Local	None	BEHRMAN	1,000	22	Weak	21.4	28.7	25.1	02/20/2015	19.4	26.6	23.0	Very Poor		2016	PCC - Reconstruction (Minor Collector/Local)	$130,891		
0000192125	12518290	DE ARMAS ST	PAVE CHANGE	SHIRLEY DR	175	2	516	Flexible	Local	None	BEHRMAN	1,000	18	Weak	8.0	10.9	5.5	02/20/2015	0.0	8.8	4.3	Failure		2016	AC - Reconstruction (Minor Collector/Local)	$147,690		
0000192130	2524841	DE ARMAS ST	SHIRLEY DR	FLORENCE AVE	354	2	830	Flexible	Local	None	BEHRMAN	1,000	18	Weak	11.5	14.6	13.1	02/20/2015	8.9	11.4	10.2	Very Poor		2016	AC - Reconstruction (Minor Collector/Local)	$237,232		
0000192140	2516623	DE ARMAS ST	FLORENCE AVE	FLORENCE AVE	224	2	1,069	Composite	Local	None	BEHRMAN	1,000	26	Weak	38.5	54.4	46.6	02/20/2015	36.6	51.5	44.1	Poor		2016	AC - Mill and Overlay	$43,776		
0000192150	2516592	CONSTELLATION ST	HEBERT ST	SHIRLEY DR	671	2	1,947	Rigid	Local	None	U.S. NAVAL BASE	1,000	22	Weak	57.4	62.5	60.0	02/20/2015	54.0	59.0	56.5	Fair		2017	PCC - Crack/Joint Sealing	$30,752		
0000192152	2530900	CONSTELLATION ST	SHIRLEY DR	SHIRLEY DR	44	2	233	Rigid	Local	None	U.S. NAVAL BASE	1,000	22	Weak	24.8	74.6	49.7	02/20/2015	22.7	71.3	47.0	Poor		2016	PCC - Crack/Joint Sealing	$3,584		
0000192160	2516614	CONSTELLATION ST	SHIRLEY DR	HUNLEY LN	847	2	2,437	Rigid	Local	None	U.S. NAVAL BASE	1,000	22	Weak	47.2	38.2	42.7	02/20/2015	44.3	35.7	40.0	Poor		2016	PCC - Crack/Joint Sealing	$37,551		
0000192170	2516300	CONSTITUTION ST	DEAD END	OBANNON ST	395	2	920	Rigid	Local	None	U.S. NAVAL BASE	1,000	22	Weak	43.6	93.3	68.5	02/20/2015	41.0	92.6	66.8	Fair		2023	PCC - Crack/Joint Sealing	$16,846		
0000192180	2516301	CONSTITUTION ST	OBANNON ST	HEBERT ST	369	2	1,015	Rigid	Local	None	U.S. NAVAL BASE	1,000	22	Weak	51.1	49.5	50.3	02/20/2015	48.2	46.6	47.4	Poor		2016	PCC - Crack/Joint Sealing	$15,639		
0000192190	2516576	CONSTITUTION ST	HEBERT ST	CARMICK ST	740	2	1,758	Flexible	Local	None	U.S. NAVAL BASE	1,000	18	Weak	40.9	81.0	61.0	02/20/2015	35.0	79.0	57.0	Fair		2017	AC - Mill and Overlay	$73,801		
0000192200	2516580	CONSTITUTION ST	CARMICK ST	SAVAGE ST	380	2	886	Flexible	Local	None	U.S. NAVAL BASE	1,000	18	Weak	49.3	79.0	64.2	02/20/2015	44.8	76.9	60.9	Fair		2018	AC - Mill and Overlay	$38,117		
0000192210	2516460	CONSTITUTION ST	SAVAGE ST	HUNLEY LN	361	2	850	Flexible	Local	None	U.S. NAVAL BASE	1,000	18	Weak	50.7	79.1	64.9	02/20/2015	46.4	77.0	61.7	Fair		2018	AC - Mill and Overlay	$36,592		
0000192220	2518168	LEXINGTON ST	HEBERT ST	OBANNON ST	367	2	892	Flexible	Local	None	U.S. NAVAL BASE	1,000	18	Weak	43.5	81.7	62.6	02/20/2015	38.4	79.7	59.1	Fair		2017	AC - Mill and Overlay	$37,458		
0000192230	2516298	GUADALCANAL ST	HEERMAN ST	OBANNON ST	377	2	930	Rigid	Local	None	U.S. NAVAL BASE	1,000	22	Weak	58.5	85.9	72.2	02/20/2015	55.0	84.2	69.6	Fair		2022	PCC - Crack/Joint Sealing	$16,607		
0000192240	2516574	GUADALCANAL ST	OBANNON ST	HEBERT ST	364	2	1,719	Rigid	Local	None	U.S. NAVAL BASE	1,000	22	Weak	34.9	48.9	41.9	02/20/2015	32.4	46.0	39.2	Very Poor		2016	PCC - Full Depth Slab Repair	$132,087		
0000192250	2516577	GUADALCANAL ST	HEBERT ST	CARMICK ST	739	2	2,035	Rigid	Local	None	U.S. NAVAL BASE	1,000	22	Weak	45.3	69.3	57.3	02/20/2015	42.5	65.8	54.2	Poor		2016	PCC - Crack/Joint Sealing	$31,346		
0000192260	2516457	GUADALCANAL ST	CARMICK ST	SAVAGE ST	282	2	839	Rigid	Local	None	U.S. NAVAL BASE	1,000	22	Weak	35.8	62.7	49.3	02/20/2015	33.3	59.1	46.2	Poor		2016	PCC - Crack/Joint Sealing	$12,922		
0000192270	2516461	GUADALCANAL ST	SAVAGE ST	SAVAGE ST	100	2	305	Rigid	Local	None	U.S. NAVAL BASE	1,000	22	Weak	30.9	90.6	60.8	02/20/2015	28.6	89.4	59.0	Fair		2019	PCC - Crack/Joint Sealing	$5,056		
0000192280	2516462	GUADALCANAL ST	SAVAGE ST	RAPHAEL SEMMES ST	212	2	594	Rigid	Local	None	U.S. NAVAL BASE	1,000	22	Weak	29.2	52.4	40.8	02/20/2015	27.0	49.5	38.3	Very Poor		2016	PCC - Full Depth Slab Repair	$45,671		
0000192290	2516466	GUADALCANAL ST	RAPHAEL SEMMES ST	CAROLINE ST	149		424	Unknown/Undefined	Private	None	U.S. NAVAL BASE	1,000		Weak								No Data						
0000192300	2516467	GUADALCANAL ST	CAROLINE ST	OLYMPIA CIR	276		799	Unknown/Undefined	Private	None	U.S. NAVAL BASE	1,000		Weak								No Data						
0000192310	2516631	GUADALCANAL ST	OLYMPIA CIR	RAPHAEL SEMMES ST	550		1,589	Unknown/Undefined	Private	None	U.S. NAVAL BASE	1,000		Weak								No Data						
0000192320	2516464	RAPHAEL SEMMES ST	GUADALCANAL ST	HUNLEY LN	515	2	1,483	Rigid	Local	None	U.S. NAVAL BASE	1,000	22	Weak	35.4	73.4	54.4	02/20/2015	32.9	70.0	51.5	Poor		2016	PCC - Crack/Joint Sealing	$22,850		
0000192330	2516465	RAPHAEL SEMMES ST	HUNLEY LN	OLYMPIA CIR	400		917	Unknown/Undefined	Private	None	U.S. NAVAL BASE	1,000		Weak								No Data						
0000192340	2516849	OLYMPIA CIR	OLYMPIA CIR	OLYMPIA CIR SE CORNER	504		1,121	Unknown/Undefined	Private	None	U.S. NAVAL BASE	1,000		Weak								No Data						
0000192350	2516850	OLYMPIA CIR	OLYMPIA CIR SE CORNER	OLYMPIA CIR NE CORNER	625		1,407	Unknown/Undefined	Private	None	U.S. NAVAL BASE	1,000		Weak								No Data						
0000192360	2518380	OLYMPIA CIR	OLYMPIA CIR NE CORNER	BON HOMME RICHARD ST	610		1,357	Unknown/Undefined	Private	None	U.S. NAVAL BASE	1,000		Weak								No Data						
0000192370	2516848	OLYMPIA CIR	BON HOMME RICHARD ST	GUADALCANAL ST	160		351	Unknown/Undefined	Private	None	U.S. NAVAL BASE	1,000		Weak								No Data						
0000192380	2518278	CAROLINE ST	DEAD END	SAVAGE ST	295		876	Unknown/Undefined	Private	None	U.S. NAVAL BASE	1,000		Weak								No Data						
0000192390	2516456	CAROLINE ST	SAVAGE ST	BON HOMME RICHARD ST	470		1,403	Unknown/Undefined	Private	None	U.S. NAVAL BASE	1,000		Weak								No Data						
0000192400	2516458	CAROLINE ST	BON HOMME RICHARD ST	GUADALCANAL ST	156		445	Unknown/Undefined	Private	None	U.S. NAVAL BASE	1,000		Weak								No Data						
0000192410	2516459	BON HOMME RICHARD ST	CAROLINE ST	OLYMPIA CIR	315		776	Unknown/Undefined	Private	None	U.S. NAVAL BASE	1,000		Weak								No Data						
0000192420	2516583	SAVAGE ST	CAROLINE ST	GUADALCANAL ST	393		1,189	Unknown/Undefined	Private	None	U.S. NAVAL BASE	1,000		Weak								No Data						
0000192430	2516463	SAVAGE ST	GUADALCANAL ST	CONSTITUTION ST	641	2	1,682	Flexible	Local	None	U.S. NAVAL BASE	1,000	18	Weak	51.0	80.2	65.6	02/20/2015	46.7	78.2	62.5	Fair		2019	AC - Mill and Overlay	$74,171		
0000192440	2516584	HUNLEY LN	RAPHAEL SEMMES ST	CONSTITUTION ST	233	2	623	Flexible	Local	None	U.S. NAVAL BASE	1,000	18	Weak	43.9	94.6	69.3	02/20/2015	38.9	93.1	66.0	Fair		2019	AC - Mill and Overlay	$27,465		
0000192450	2516615	HUNLEY LN	CONSTITUTION ST	CONSTELLATION ST	564	2	1,513	Flexible	Local	None	U.S. NAVAL BASE	1,000	18	Weak	53.9	67.5	60.7	02/20/2015	50.0	64.6	57.3	Fair		2017	AC - Mill and Overlay	$63,511		
0000192460	2516579	CARMICK ST	GUADALCANAL ST	CONSTITUTION ST	641	2	1,768	Flexible	Local	None	U.S. NAVAL BASE	1,000	18	Weak	55.7	86.8	71.3	02/20/2015	51.9	85.1	68.5	Fair		2020	AC - Mill and Overlay	$79,953		
0000192470	2516291	CORAL SEA ST	HEERMAN ST	OBANNON ST	377	2	1,100	Rigid	Local	None	U.S. NAVAL BASE	1,000	22	Weak	38.9	79.3	59.1	02/20/2015	36.4	76.5	56.5	Fair		2017	PCC - Crack/Joint Sealing	$17,377		
0000192480	2516570	CORAL SEA ST	OBANNON ST	HEBERT ST	364	2	1,059	Rigid	Local	None	U.S. NAVAL BASE	1,000	22	Weak	56.5	86.2	71.4	02/20/2015	53.2	84.5	68.9	Fair		2022	PCC - Crack/Joint Sealing	$18,924		
0000192490	2516566	SANCTUARY DR	HEERMAN ST	OBANNON ST	373	2	864	Rigid	Local	None	U.S. NAVAL BASE	1,000	22	Weak	44.2	78.9	61.6	02/20/2015	41.5	76.0	58.8	Fair		2018	PCC - Crack/Joint Sealing	$13,979		
0000192500	2516568	SANCTUARY DR	OBANNON ST	HEBERT ST	366	2	1,146	Rigid	Local	None	U.S. NAVAL BASE	1,000	22	Weak	45.8	86.8	66.3	02/20/2015	42.9	85.3	64.1	Fair		2020	PCC - Crack/Joint Sealing	$19,488		
0000192510	2516572	SANCTUARY DR	HEBERT ST	DEAD END	720	2	2,110	Rigid	Local	None	U.S. NAVAL BASE	1,000	22	Weak	47.7	57.2	52.5	02/20/2015	44.8	53.8	49.3	Poor		2016	PCC - Crack/Joint Sealing	$32,499		
0000192520	2516569	HEBERT ST	DEAD END	SANCTUARY DR	394	2	999	Rigid	Local	None	U.S. NAVAL BASE	1,000	22	Weak	36.7	40.9	38.8	02/20/2015	34.2	38.5	36.4	Very Poor		2016	PCC - Full Depth Slab Repair	$76,802		
0000192530	2516571	HEBERT ST	SANCTUARY DR	CORAL SEA ST	336	2	1,003	Rigid	Local	None	U.S. NAVAL BASE	1,000	22	Weak	49.6	85.9	67.8	02/20/2015	46.7	84.2	65.5	Fair		2020	PCC - Crack/Joint Sealing	$17,058		
0000192540	2516573	HEBERT ST	CORAL SEA ST	GUADALCANAL ST	319	2	943	Rigid	Local	None	U.S. NAVAL BASE	1,000	22	Weak	49.7	65.2	57.5	02/20/2015	46.8	61.5	54.2	Poor		2016	PCC - Crack/Joint Sealing	$14,531		
0000192550	2518277	HEBERT DR	GUADALCANAL ST	LEXINGTON ST	304	2	794	Rigid	Local	None	U.S. NAVAL BASE	1,000	22	Weak	34.7	71.2	53.0	02/20/2015	32.2	67.8	50.0	Poor		2016	PCC - Crack/Joint Sealing	$12,234		
0000192560	2516575	HEBERT ST	LEXINGTON ST	CONSTITUTION ST	336	2	937	Rigid	Local	None	U.S. NAVAL BASE	1,000	22	Weak	47.2	79.7	63.5	02/20/2015	44.3	76.9	60.6	Fair		2018	PCC - Crack/Joint Sealing	$15,173		
0000192570	2516578	HEBERT ST	CONSTITUTION ST	CONSTELLATION ST	379	2	1,078	Rigid	Local	None	U.S. NAVAL BASE	1,000	22	Weak	53.1	80.2	66.7	02/20/2015	50.1	77.4	63.8	Fair		2019	PCC - Crack/Joint Sealing	$17,892		
0000192580	2516582	HEBERT ST	CONSTELLATION ST	GENERAL MEYER AVE	269	2	1,059	Rigid	Local	None	U.S. NAVAL BASE	1,000	22	Weak	53.7	47.4	50.6	02/20/2015	50.7	44.5	47.6	Poor		2016	PCC - Crack/Joint Sealing	$16,318		
0000192590	2518167	OBANNON ST	DEAD END	SANCTUARY DR	457	2	1,836	Rigid	Local	None	U.S. NAVAL BASE	1,000	22	Weak	35.4	54.0	44.7	02/20/2015	32.9	50.9	41.9	Poor		2016	PCC - Crack/Joint Sealing	$28,287		
0000192600	2516567	OBANNON ST	SANCTUARY DR	CORAL SEA ST	338	2	1,477	Rigid	Local	None	U.S. NAVAL BASE	1,000	22	Weak	45.5	61.6	53.6	02/20/2015	42.6	58.1	50.4	Poor		2016	PCC - Crack/Joint Sealing	$22,756		
0000192610	2516306	OBANNON ST	CORAL SEA ST	GUADALCANAL ST	316	2	1,530	Rigid	Local	None	U.S. NAVAL BASE	1,000	22	Weak	39.9	55.8	47.9	02/20/2015	37.5	52.6	45.1	Poor		2016	PCC - Crack/Joint Sealing	$23,573		
0000192620	2516299	OBANNON ST	GUADALCANAL ST	OPELOUSAS AVE	126	2	394	Rigid	Local	None	U.S. NAVAL BASE	1,000	22	Weak	31.2	73.7	52.5	02/20/2015	28.9	70.3	49.6	Poor		2016	PCC - Crack/Joint Sealing	$6,066		
0000192630	2530904	OBANNON ST	OPELOUSAS AVE	OPELOUSAS AVE	52	2	155	Rigid	Local	None	U.S. NAVAL BASE	1,000	22	Weak	23.9	100.0	62.0	02/20/2015	21.8	99.4	60.6	Fair		2021	PCC - Crack/Joint Sealing	$2,696		
0000192640	2560130	O'BANNON ST	OPELOUSAS AVE	LEXINGTON ST	127	2	336	Rigid	Local	None	U.S. NAVAL BASE	1,000	22	Weak	35.6	95.3	65.5	02/20/2015	33.1	94.5	63.8	Fair		2023	PCC - Crack/Joint Sealing	$6,153		
0000192650	2518169	OBANNON ST	LEXINGTON ST	CONSTITUTION ST	336	2	953	Rigid	Local	None	U.S. NAVAL BASE	1,000	22	Weak	55.9	85.1	70.5	02/20/2015	52.7	83.2	68.0	Fair		2021	PCC - Crack/Joint Sealing	$16,619		
0000192660	2518166	HEERMAN ST	DEAD END	SANCTUARY DR	689	2	2,800	Flexible	Local	None	U.S. NAVAL BASE	1,000	18	Weak	47.6	80.7	64.2	02/20/2015	43.0	78.7	60.9	Fair		2018	AC - Mill and Overlay	$120,477		
0000192670	2516287	HEERMAN ST	SANCTUARY DR	CORAL SEA ST	336	2	1,260	Rigid	Local	None	U.S. NAVAL BASE	1,000	22	Weak	36.1	0.0	18.1	02/20/2015	33.6	0.0	16.8	Very Poor		2016	PCC - Reconstruction (Minor Collector/Local)	$607,167		
0000192680	2516289	HEERMAN ST	CORAL SEA ST	PAVE CHANGE	157	2	490	Rigid	Local	None	U.S. NAVAL BASE	1,000	22	Weak	35.9	79.2	57.6	02/20/2015	33.4	76.3	54.9	Poor		2016	PCC - Crack/Joint Sealing	$7,549		
0000192685	12516289	HEERMAN ST	PAVE CHANGE	GUADALCANAL ST	162	2	506	Composite	Local	None	U.S. NAVAL BASE	1,000	26	Weak	28.1	74.6	51.4	02/20/2015	26.2	71.6	48.9	Poor		2016	AC - Mill and Overlay	$20,712		
0000192690	2516290	HEERMAN ST	GUADALCANAL ST	OPELOUSAS AVE	128	2	356	Composite	Local	None	U.S. NAVAL BASE	1,000	26	Weak	17.6	66.6	42.1	02/20/2015	16.0	63.4	39.7	Very Poor		2016	AC - Mill and Overlay with Base Repairs	$21,905		

DRAFT

Stantec

Appendix A RoadMatrix Section Attributes

															Field Measured Conditions				2016 Predicted Conditions									
SectionID	SEGMENTID	Street	From	To	Length (ft)	Lanes	Area (yd^2)	Pavement Type	Functional Class	FHWA Route	Neighborhood	AADT	EGT	Subgrade Strength	RCI	SDI	PCI	PCI Date	RCIYr1	SDIYr1	PCIYr1	PCI Class	Destroyed Road	Need Year (Adjusted)	Need Recommended Rehab (PCI Trigger)	Need Cost (PCI Trigger)	Last Rehab	Last Rehab Date
0000192700	2516593	SHIRLEY DR	CONSTELLATION ST	GENERAL MEYER AVE	286	1	921	Rigid	Local	None	U.S. NAVAL BASE	1,000	22	Weak	35.7	68.9	52.3	02/15/2015	33.2	65.4	49.3	Poor		2016	PCC - Crack/Joint Sealing	$14,192		
0000192710	2524730	SHIRLEY DR	GENERAL MEYER AVE	DE ARMAS ST	540	1	1,520	Rigid	Major Collector	Local	BEHRMAN	5,000	30	Weak	50.7	86.3	68.5	02/15/2015	47.8	84.7	66.3	Fair		2021	PCC - Joint Repair	$88,194		
0000192720	2516617	SHIRLEY DR	DE ARMAS ST	SOCRATES ST	763	1	2,136	Rigid	Major Collector	Local	BEHRMAN	5,000	30	Weak	58.7	85.9	72.3	02/15/2015	55.2	84.2	69.7	Fair		2022	PCC - Joint Repair	$127,080		
0000192730	2516620	SHIRLEY DR	SOCRATES ST	LAWRENCE ST	736	1	2,034	Rigid	Major Collector	Local	BEHRMAN	5,000	30	Weak	54.3	84.2	69.3	02/15/2015	51.2	82.0	66.6	Fair		2021	PCC - Joint Repair	$118,022		
0000192740	2516624	SHIRLEY DR	LAWRENCE ST	COPERNICUS ST	1,478	1	4,140	Rigid	Major Collector	Local	BEHRMAN	5,000	30	Weak	50.2	75.4	62.8	02/15/2015	47.3	72.1	59.7	Fair		2018	PCC - Joint Repair	$223,095		
0000192750	2516725	SHIRLEY DR	COPERNICUS ST	VESPASIAN ST	799	1	2,255	Rigid	Major Collector	Local	BEHRMAN	5,000	30	Weak	37.1	83.9	60.5	02/15/2015	34.6	81.6	58.1	Fair		2018	PCC - Joint Repair	$121,517		
0000192760	2516732	SHIRLEY DR	VESPASIAN ST	GENERAL DE GAULLE DR	777	1	2,282	Rigid	Major Collector	Local	BEHRMAN	5,000	30	Weak	54.9	84.4	69.7	02/15/2015	51.8	82.2	67.0	Fair		2021	PCC - Joint Repair	$132,414		
0000192770	2513219	SHIRLEY DR	GENERAL DE GAULLE DR	GENERAL DE GAULLE DR	92	2	393	Rigid	Major Collector	Local	BEHRMAN	5,000	30	Weak	9.3	83.6	46.5	02/15/2015	8.1	81.2	44.7	Poor		2016	PCC - Joint Repair	$20,157		
0000192780	2561994	SHIRLEY DR	GENERAL DE GAULLE DR	GENERAL DE GAULLE DR	82	1	348	Rigid	Major Collector	Local	BEHRMAN	5,000	30	Weak	17.8	76.6	47.2	02/15/2015	16.1	73.4	44.8	Poor		2016	PCC - Joint Repair	$17,861		
0000192790	2524849	SHIRLEY DR	GENERAL DE GAULLE DR	VESPASIAN ST	788	1	2,316	Rigid	Major Collector	Local	BEHRMAN	5,000	30	Weak	55.0	90.2	72.6	02/15/2015	51.9	88.8	70.4	Good		2023	PCC - Joint Repair	$141,197		
0000192800	2524848	SHIRLEY DR	VESPASIAN ST	COPERNICUS ST	799	1	2,286	Rigid	Major Collector	Local	BEHRMAN	5,000	30	Weak	42.4	72.1	57.3	02/15/2015	39.9	68.7	54.3	Poor		2016	PCC - Joint Repair	$117,251		
0000192810	2525190	SHIRLEY DR	COPERNICUS ST	LAWRENCE ST	1,478	1	4,051	Rigid	Major Collector	Local	BEHRMAN	5,000	30	Weak	45.2	78.4	61.9	02/15/2015	42.4	75.7	59.1	Fair		2018	PCC - Joint Repair	$218,317		
0000192820	2524846	SHIRLEY DR	LAWRENCE ST	SOCRATES ST	735	1	2,058	Rigid	Major Collector	Local	BEHRMAN	5,000	30	Weak	57.3	86.9	72.1	02/15/2015	53.9	85.4	69.7	Fair		2022	PCC - Joint Repair	$122,414		
0000192830	2524845	SHIRLEY DR	SOCRATES ST	DE ARMAS ST	764	1	2,093	Rigid	Major Collector	Local	BEHRMAN	5,000	30	Weak	61.5	90.6	76.1	02/15/2015	58.0	89.4	73.7	Good		2024	PCC - Joint Repair	$130,819		
0000192840	2524731	SHIRLEY DR	DE ARMAS ST	GENERAL MEYER AVE	523	1	1,514	Rigid	Major Collector	Local	BEHRMAN	5,000	30	Weak	43.3	84.0	63.7	02/15/2015	40.8	81.7	61.3	Fair		2019	PCC - Joint Repair	$83,644		
0000192850	2559575	SHIRLEY DR	GENERAL MEYER AVE	CONSTELLATION ST	304	1	916	Rigid	Local	None	U.S. NAVAL BASE	1,000	22	Weak	32.3	37.8	35.1	02/15/2015	29.9	35.3	32.6	Very Poor		2016	PCC - Full Depth Slab Repair	$70,423		
0000192860	2524728	FLORENCE AVE	GENERAL MEYER AVE	DE ARMAS ST	372	1	743	Flexible	Local	None	BEHRMAN	1,000	18	Weak	49.8	56.5	53.2	02/19/2015	45.3	52.7	49.0	Poor		2016	AC - Mill and Overlay	$30,442		
0000192870	2516622	FLORENCE AVE	DE ARMAS ST	SOCRATES ST	801	1	2,740	Flexible	Local	None	BEHRMAN	1,000	18	Weak	54.6	36.5	45.6	02/19/2015	50.8	29.7	40.4	Poor		2016	AC - Mill and Overlay	$112,241		
0000192880	2516626	FLORENCE AVE	SOCRATES ST	LAWRENCE ST	732	1	1,579	Flexible	Local	None	BEHRMAN	1,000	18	Weak	41.5	36.8	39.2	02/19/2015	35.8	30.3	33.1	Very Poor		2016	AC - Mill and Overlay with Base Repairs	$97,184		
0000192890	2516627	FLORENCE AVE	LAWRENCE ST	LAWRENCE ST & DEBORAH ST	1,266	1	2,017	Flexible	Local	None	BEHRMAN	1,000	18	Weak	34.4	26.9	30.7	02/19/2015	27.5	21.3	24.3	Very Poor		2016	AC - Reconstruction (Minor Collector/Local)	$576,843		
0000192900	2516629	DEBORAH ST	LAWRENCE ST	DE ARMAS ST	1,497	1	4,228	Flexible	Local	None	BEHRMAN	1,000	18	Weak	48.5	23.2	35.9	02/19/2015	44.0	17.9	31.0	Very Poor		2016	AC - Mill and Overlay with Base Repairs	$260,166		
0000192910	2561958	FLORENCE AVE	DE ARMAS ST	GENERAL MEYER AVE	377	1	740	Flexible	Local	None	BEHRMAN	1,000	18	Weak	56.4	69.6	63.0	02/19/2015	52.7	66.8	59.8	Fair		2018	AC - Mill and Overlay	$31,854		
0000192920	2524726	PACE BLVD	GENERAL MEYER AVE	LAMARQUE ST	425	1	1,630	Composite	Minor Collector	None	BEHRMAN	2,500	26	Weak	75.2	93.5	84.4	02/19/2015	72.2	92.9	82.6	Good		2029	AC - Mill and Overlay	$92,040		
0000192930	2516673	PACE BLVD	LAMARQUE ST	SOCRATES ST	375	1	1,480	Composite	Minor Collector	None	BEHRMAN	2,500	26	Weak	94.0	93.7	93.9	02/19/2015	93.5	93.2	93.4	Excellent		2036				
0000192940	2516675	PACE BLVD	SOCRATES ST	PTOLEMY ST	372	1	1,351	Composite	Minor Collector	None	BEHRMAN	2,500	26	Weak	91.6	92.5	92.1	02/19/2015	90.9	91.8	91.4	Excellent		2032	AC - Mill and Overlay	$82,160		
0000192950	2516679	PACE BLVD	PTOLEMY ST	LAWRENCE ST	368	1	1,320	Composite	Minor Collector	None	BEHRMAN	2,500	26	Weak	100.0	93.2	96.6	02/19/2015	99.4	92.6	96.0	Excellent		2041				
0000192960	2516736	PACE BLVD	LAWRENCE ST	MAGELLAN ST	782	1	2,920	Composite	Minor Collector	None	BEHRMAN	2,500	26	Weak	88.8	93.5	91.2	02/19/2015	87.4	92.9	90.2	Excellent		2032	AC - Mill and Overlay	$177,568		
0000192970	2562003	PACE BLVD	MAGELLAN ST	PAVE CHANGE	671	1	1,800	Composite	Minor Collector	None	BEHRMAN	2,500	26	Weak	93.7	93.1	93.4	02/19/2015	93.2	92.5	92.9	Excellent		2035	AC - Mill and Overlay	$117,848		
0000192975	12562003	PACE BLVD	PAVE CHANGE	WALL BLVD	212	1	569	Rigid	Minor Collector	None	BEHRMAN	2,500	22	Weak	25.4	81.7	53.6	02/19/2015	23.3	79.1	51.2	Poor		2016	PCC - Joint Repair	$29,167		
0000192980	2516775	PACE BLVD	WALL BLVD	VESPASIAN ST	835	2	4,382	Rigid	Local	None	BEHRMAN	1,000	22	Weak	37.3	63.9	50.6	02/19/2015	34.8	60.3	47.6	Poor		2016	PCC - Crack/Joint Sealing	$67,506		
0000192990	2516704	PACE BLVD	VESPASIAN ST	LIFE CENTER DR	664	2	3,029	Rigid	Local	None	BEHRMAN	1,000	22	Weak	39.5	42.9	41.2	02/19/2015	37.1	40.4	38.8	Very Poor		2016	PCC - Full Depth Slab Repair	$232,787		
0000193000	2560110	PACE BLVD	WALL BLVD	PAVE CHANGE	190	2	720	Rigid	Minor Collector	None	BEHRMAN	2,500	22	Weak	27.8	74.8	51.3	02/19/2015	25.7	71.5	48.6	Poor		2016	PCC - Joint Repair	$36,924		
0000193005	12560110	PACE BLVD	PAVE CHANGE	MAGELLAN ST	671	2	2,542	Composite	Minor Collector	None	BEHRMAN	2,500	26	Weak	83.5	90.7	87.1	02/19/2015	81.3	89.6	85.5	Excellent		2028	AC - Mill and Overlay	$140,045		
0000193010	2560107	PACE BLVD	MAGELLAN ST	LAWRENCE ST	782	2	2,729	Composite	Minor Collector	None	BEHRMAN	2,500	26	Weak	72.2	94.6	83.4	02/19/2015	69.1	94.0	81.6	Good		2030	AC - Mill and Overlay	$157,951		
0000193020	2524740	PACE BLVD	LAWRENCE ST	PTOLEMY ST	369	2	1,343	Composite	Minor Collector	None	BEHRMAN	2,500	26	Weak	99.5	93.8	96.7	02/19/2015	99.0	93.3	96.2	Excellent		2041				
0000193030	2524787	PACE BLVD	PTOLEMY ST	SOCRATES ST	372	2	1,273	Composite	Minor Collector	None	BEHRMAN	2,500	26	Weak	99.5	94.0	96.8	02/19/2015	99.0	93.5	96.3	Excellent		2041				
0000193040	2524786	PACE BLVD	SOCRATES ST	LAMARQUE ST	375	2	1,425	Composite	Minor Collector	None	BEHRMAN	2,500	26	Weak	99.0	93.0	96.0	02/19/2015	98.5	92.4	95.5	Excellent		2040				
0000193050	2524785	PACE BLVD	LAMARQUE ST	GENERAL MEYER AVE	412	2	1,453	Composite	Minor Collector	None	BEHRMAN	2,500	26	Weak	89.5	93.7	91.6	02/19/2015	88.1	93.2	90.7	Excellent		2033	AC - Mill and Overlay	$90,584		
0000193060	2516633	MERRILL ST	PATTERSON DR	HOMER ST	558		1,659	Unknown/Undefined	Major Collector	Local	U.S. NAVAL BASE	5,000		Weak								No Data						
0000193070	2516632	MERRILL ST	HOMER ST	DIANA ST	1,011	2	3,770	Composite	Major Collector	Local	U.S. NAVAL BASE	5,000	34	Weak	32.9	31.6	32.3	02/19/2015	30.5	29.3	29.9	Very Poor		2016	AC - Mill and Overlay with Base Repairs	$231,964		
0000193080	2516421	MERRILL ST	DIANA ST	GENERAL MEYER AVE	700	2	2,502	Composite	Major Collector	Local	U.S. NAVAL BASE	5,000	34	Weak	33.4	32.8	33.1	02/19/2015	31.0	30.4	30.7	Very Poor		2016	AC - Mill and Overlay with Base Repairs	$141,657		
0000193090	2524724	ELIZARDI BLVD	GENERAL MEYER AVE	LAMARQUE ST	294	2	977	Flexible	Local	None	BEHRMAN	1,000	18	Weak	42.3	57.9	50.1	02/19/2015	36.8	54.3	45.6	Poor		2016	AC - Mill and Overlay	$40,031		
0000193100	2516677	ELIZARDI BLVD	LAMARQUE ST	SOCRATES ST	370	2	1,126	Flexible	Local	None	BEHRMAN	1,000	18	Weak	40.9	60.7	50.8	02/19/2015	35.0	57.3	46.2	Poor		2016	AC - Mill and Overlay	$46,106		
0000193110	2516683	ELIZARDI BLVD	SOCRATES ST	PTOLEMY ST	369	2	870	Flexible	Local	None	BEHRMAN	1,000	18	Weak	42.8	66.8	54.8	02/19/2015	37.5	63.9	50.7	Poor		2016	AC - Mill and Overlay	$35,616		
0000193120	2516685	ELIZARDI BLVD	PTOLEMY ST	LAWRENCE ST	373	2	998	Flexible	Local	None	BEHRMAN	1,000	18	Weak	43.3	59.4	51.4	02/19/2015	38.1	55.9	47.0	Poor		2016	AC - Mill and Overlay	$40,859		
0000193130	2516645	ELIZARDI BLVD	LAWRENCE ST	MAGELLAN ST	781	2	2,911	Composite	Local	None	BEHRMAN	1,000	26	Weak	14.7	31.4	23.1	02/19/2015	13.2	29.2	21.2	Very Poor		2016	PCC - Reconstruction (Minor Collector/Local)	$1,403,334		
0000193140	2516649	ELIZARDI BLVD	MAGELLAN ST	WALL BLVD	729	2	3,379	Flexible	Local	None	BEHRMAN	1,000	18	Weak	39.5	13.5	26.5	02/19/2015	33.4	10.5	22.0	Very Poor		2016	AC - Reconstruction (Minor Collector/Local)	$966,182		
0000193150	2516783	ELIZARDI BLVD	WALL BLVD	VESPASIAN ST	1,051	2	3,206	Rigid	Local	None	BEHRMAN	1,000	22	Weak	27.2	41.9	34.6	02/19/2015	25.1	39.4	32.3	Very Poor		2016	PCC - Full Depth Slab Repair	$246,329		
0000193160	2530349	MAGELLAN ST	DEAD END	PACE BLVD	155	2	368	Flexible	Local	None	BEHRMAN	1,000	18	Weak	9.9	74.1	42.0	02/19/2015	7.7	71.6	39.7	Very Poor		2016	AC - Mill and Overlay with Base Repairs	$22,657		
0000193170	2530350	MAGELLAN ST	PACE BLVD	ELIZARDI BLVD	297	2	755	Flexible	Local	None	BEHRMAN	1,000	18	Weak	25.7	48.1	36.9	02/19/2015	20.1	43.5	31.8	Very Poor		2016	AC - Mill and Overlay with Base Repairs	$46,435		
0000193180	2516630	LAWRENCE ST	DEBORAH ST & FLORENCE AVE	PACE BLVD	578	2	2,422	Rigid	Local	None	BEHRMAN	1,000	22	Weak	33.4	85.3	59.4	02/19/2015	31.0	83.4	57.2	Fair		2017	PCC - Crack/Joint Sealing	$38,242		
0000193190	2524779	LAWRENCE ST	PACE BLVD	ELIZARDI BLVD	307	2	837	Flexible	Local	None	BEHRMAN	1,000	18	Weak	17.4	49.0	33.2	02/19/2015	13.7	44.5	29.1	Very Poor		2016	AC - Mill and Overlay with Base Repairs	$51,529		
0000193200	2516646	LAWRENCE ST	ELIZARDI BLVD	JO ANN PL	262	2	762	Flexible	Local	None	BEHRMAN	1,000	18	Weak	31.3	86.9	59.1	02/19/2015	24.9	85.2	55.1	Fair		2017	AC - Mill and Overlay	$31,986		
0000193210	2516651	LAWRENCE ST	JO ANN PL	SOUTHLAWN BLVD	165	2	473	Flexible	Local	None	BEHRMAN	1,000	18	Weak	32.0	84.8	58.4	02/19/2015	25.5	82.9	54.2	Poor		2016	AC - Mill and Overlay	$19,365		
0000193220	2516689	LAWRENCE ST	SOUTHLAWN BLVD	MURL ST	281	2	719	Flexible	Local	None	BEHRMAN	1,000	18	Weak	30.2	86.2	58.2	02/19/2015	23.9	84.5	54.2	Poor		2016	AC - Mill and Overlay	$29,440		
0000193230	2516255	LAWRENCE ST	MURL ST	TITA ST	241	2	616	Flexible	Local	None	BEHRMAN	1,000	18	Weak	18.1	67.4	42.8	02/19/2015	14.1	64.5	39.3	Very Poor		2016	AC - Mill and Overlay with Base Repairs	$37,910		
0000193240	2516266	LAWRENCE ST	TITA ST	ODEON ST	329	2	877	Flexible	Local	None	BEHRMAN	1,000	18	Weak	39.9	90.2	65.1	02/19/2015	33.8	88.6	61.2	Fair		2018	AC - Mill and Overlay	$37,720		
0000193250	2516270	LAWRENCE ST	ODEON ST	HORACE ST	369	2	763	Flexible	Local	None	BEHRMAN	1,000	18	Weak	21.6	78.2	49.9	02/19/2015	16.6	76.0	46.3	Poor		2016	AC - Mill and Overlay	$31,252		
0000193260	2516800	LAWRENCE ST	HORACE ST	FLANDERS ST	367	2	811	Flexible	Local	None	BEHRMAN	1,000	18	Weak	48.3	64.5	56.4	02/19/2015	43.8	61.5	52.7	Poor		2016	AC - Mill and Overlay	$33,236		
0000193270	2524780	PTOLEMY ST	PACE BLVD	ELIZARDI BLVD	311	2	743	Flexible	Local	None	BEHRMAN	1,000	18	Weak	35.0	52.7	43.9	02/19/2015	28.2	48.7	38.5	Very Poor		2016	AC - Mill and Overlay with Base Repairs	$45,738		
0000193280	2516681	SOCRATES ST	DEAD END	PACE BLVD	133	2	340	Flexible	Local	None	BEHRMAN	1,000	18	Weak	20.9	35.6	28.3	02/19/2015	16.1	28.9	22.5	Very Poor		2016	AC - Reconstruction (Minor Collector/Local)	$102,824		
0000193290	2524784	SOCRATES ST	PACE BLVD	ELIZARDI BLVD	308	2	677	Flexible	Local	None	BEHRMAN	1,000	18	Weak	48.0	40.0	44.0	02/19/2015	43.5	33.9	38.7	Very Poor		2016	AC - Mill and Overlay with Base Repairs	$41,629		
0000193300	2516682	SOCRATES ST	ELIZARDI BLVD	DEAD END	169	2	352	Flexible	Local	None	BEHRMAN	1,000	18	Weak	15.5	57.4	36.5	02/19/2015	12.2	53.7	33.0	Very Poor		2016	AC - Mill and Overlay with Base Repairs	$21,631		
0000193310	2524783	LAMARQUE ST	PACE BLVD	ELIZARDI BLVD	311	2	818	Flexible	Local	None	BEHRMAN	1,000	18	Weak	57.2	75.0	66.1	02/19/2015	53.5	72.6	63.1	Fair		2019	AC - Mill and Overlay	$36,076		
0000193320	2516678	LAMARQUE ST	ELIZARDI BLVD	DEAD END	163	2	364	Flexible	Local	None	BEHRMAN	1,000	18	Weak	4.3	69.9	37.1	02/19/2015	3.2	67.1	35.2	Very Poor		2016	AC - Mill and Overlay with Base Repairs	$22,425		
0000193330	2516422	DIANA ST	MERRILL ST	SOUTHLAWN BLVD	258	2	618	Flexible	Local	None	U.S. NAVAL BASE	1,000	18	Weak	3.1	10.9	7.0	02/19/2015	2.3	8.5	5.4	Failure		2016	AC - Reconstruction (Minor Collector/Local)	$176,828		
0000193340	2516418	HOMER ST	MERRILL ST	SOUTHLAWN BLVD	255	2	815	Flexible	Local	None	U.S. NAVAL BASE	1,000	18	Weak	0.1	0.1	0.1	12/31/2015	0.1	0.1	0.1	Failure	1	2016	AC - Reconstruction (Minor Collector/Local)	$233,038		
0000193350	2516634	SOUTHLAWN BLVD	HOMER ST	DIANA ST	1,000	2	2,921	Flexible	Local	None	U.S. NAVAL BASE	1,000	18	Weak	34.2	40.1	37.2	02/19/2015	27.3	34.0	30.7	Very Poor		2016	AC - Mill and Overlay with Base Repairs	$179,738		
0000193360	2516635	SOUTHLAWN BLVD	DIANA ST	GENERAL MEYER AVE	816	2	2,403	Flexible	Local	None	U.S. NAVAL BASE	1,000	18	Weak	31.8	56.4	44.1	02/19/2015	25.3	52.7	39.0	Very Poor		2016	AC - Mill and Overlay with Base Repairs	$147,838		
0000193370	2518298	SOUTHLAWN BLVD	GENERAL MEYER AVE	LAWRENCE ST	1,175	2	3,434	Flexible	Local	None	BEHRMAN	1,000	18	Weak	30.2	69.7	50.0	02/19/2015	23.9	66.9	45.4	Poor		2016	AC - Mill and Overlay	$140,640		
0000193380	2516688	SOUTHLAWN BLVD	LAWRENCE ST	MAGELLAN ST	684	2	2,148	Rigid	Local	None	BEHRMAN	1,000	22	Weak	35.1	60.9	48.0	02/19/2015	32.6	57.4	45.0	Poor		2016	PCC - Crack/Joint Sealing	$33,088		
0000193390	2516251	MURL ST	GENERAL MEYER AVE	LAWRENCE ST	987	2	2,770	Rigid	Local	None	BEHRMAN	1,000	22	Weak	10.3	0.0	5.2	02/19/2015	9.1	0.0	4.6	Failure		2016	PCC - Reconstruction (Minor Collector/Local)	$1,335,264		
0000193400	2516254	MURL ST	LAWRENCE ST	PAVE CHANGE	390	2	1,109	Rigid	Local	None	BEHRMAN	1,000	22	Weak	12.4	38.8	25.6	02/19/2015	11.1	36.3	23.7	Very Poor		2016	PCC - Reconstruction (Minor Collector/Local)	$534,491		
0000193405	12516254	MURL ST	PAVE CHANGE	MAGELLAN ST	379	2	1,078	Composite	Local	None	BEHRMAN	1,000	26	Weak	7.3	37.6	22.5	02/19/2015	5.8	35.3	20.6	Very Poor		2016	PCC - Reconstruction (Minor Collector/Local)	$519,442		
0000193410	2516792	MURL ST	MAGELLAN ST	PAVE CHANGE	102	2	354	Composite	Local	None	BEHRMAN	1,000	26	Weak	16.5	32.9	24.7	02/19/2015	15.0	30.6	22.8	Very Poor		2016	PCC - Reconstruction (Minor Collector/Local)	$170,577		
0000193415	12516792	MURL ST	PAVE CHANGE	AMERICUS ST	224	2	777	Rigid	Local	None	BEHRMAN	1,000	22	Weak	15.3	71.2	43.3	02/19/2015	13.8	67.8	40.8	Poor		2016	PCC - Crack/Joint Sealing	$11,975		
0000193420	2516806	MURL ST	AMERICUS ST	COPERNICUS ST	262	2	1,124	Rigid	Local	None	BEHRMAN	1,000	22	Weak	29.0	75.1	52.1	02/19/2015	26.8	71.8	49.3	Poor		2016	PCC - Crack/Joint Sealing	$17,311		
0000193430	2516781	MURL ST	COPERNICUS ST	WALL BLVD	248	2	1,171	Rigid	Local	None	BEHRMAN	1,000	22	Weak	38.2	38.6	38.4	02/19/2015	35.7	36.1	35.9	Very Poor		2016	PCC - Full Depth Slab Repair	$89,976		
0000193440	2516697	MURL ST	WALL BLVD	FLORAL LN	405	2	1,841	Rigid	Local	None	BEHRMAN	1,000	22	Weak	14.4	43.3	28.9	02/19/2015	12.9	40.8	26.9	Very Poor		2016	PCC - Full Depth Slab Repair	$141,504		

DRAFT

Appendix A RoadMatrix Section Attributes

															Field Measured Conditions				2016 Predicted Conditions										
SectionID	SEGMENTID	Street	From	To	Length (ft)	Lanes	Area (yd^2)	Pavement Type	Functional Class	FHWA Route	Neighborhood	AADT	EGT	Subgrade Strength	RCI	SDI	PCI	PCI Date	RCIYr1	SDIYr1	PCIYr1	PCI Class	Destroyed Road	Need Year (Adjusted)	Need Recommended Rehab (PCI Trigger)	Need Cost (PCI Trigger)	Last Rehab	Last Rehab Date
0000193450	2527596	MURL ST	FLORAL LN	JO ANN PL	360	2	1,435	Rigid	Local	None	BEHRMAN	1,000	22	Weak	19.5	50.3	34.9	02/19/2015	17.7	47.4	32.6	Very Poor		2016	PCC - Full Depth Slab Repair	$110,289		
0000193460	2527597	MURL ST	JO ANN PL	ROSE LN	128	2	577	Rigid	Local	None	BEHRMAN	1,000	22	Weak	27.2	59.9	43.6	02/19/2015	25.1	56.4	40.8	Poor		2016	PCC - Crack/Joint Sealing	$8,882		
0000193470	2516818	MURL ST	ROSE LN	ROSE LN - VESPANSIAN ST ALLEY	186	2	863	Rigid	Local	None	BEHRMAN	1,000	22	Weak	22.0	34.1	28.1	02/19/2015	20.0	31.7	25.9	Very Poor		2016	PCC - Full Depth Slab Repair	$66,317		
0000193480	2518160	MURL ST	ROSE LN - VESPANSIAN ST ALLEY	VESPASIAN ST	199	2	909	Rigid	Local	None	BEHRMAN	1,000	22	Weak	36.5	76.0	56.3	02/19/2015	34.0	72.7	53.4	Poor		2016	PCC - Crack/Joint Sealing	$14,000		
0000193490	2516706	MURL ST	VESPASIAN ST	SANDRA DR	560	2	2,625	Rigid	Local	None	BEHRMAN	1,000	22	Weak	12.7	0.0	6.4	02/19/2015	11.4	0.0	5.7	Failure		2016	PCC - Reconstruction (Minor Collector/Local)	$1,265,320		
0000193500	2562383	SANDRA DR	MURL ST	SANDRA DR	229	2	1,111	Rigid	Local	None	BEHRMAN	1,000	22	Weak	30.8	76.4	53.6	02/19/2015	28.5	73.2	50.9	Poor		2016	PCC - Crack/Joint Sealing	$17,118		
0000193510	2562381	MURL ST	MURL ST	SANDRA DR	230	1	487	Rigid	Local	None	BEHRMAN	1,000	22	Weak	34.0	72.7	53.4	02/19/2015	31.6	69.3	50.5	Poor		2016	PCC - Crack/Joint Sealing	$7,508		
0000193520	2516655	SHALETT ST	WALL BLVD	VESPASIAN ST	582	2	1,748	Rigid	Local	None	BEHRMAN	1,000	22	Weak	30.1	56.6	43.4	02/19/2015	27.9	53.3	40.6	Poor		2016	PCC - Crack/Joint Sealing	$26,928		
0000193530	2560113	PACE BLVD	PACE BLVD	WALL BLVD	235	1	629	Rigid	Local	None	BEHRMAN	1,000	22	Weak	33.0	73.6	53.3	02/19/2015	30.6	70.2	50.4	Poor		2016	PCC - Crack/Joint Sealing	$9,690		
0000193540	2560094	JO ANN PL	WALL BLVD	MURL ST	755	2	3,412	Rigid	Local	None	BEHRMAN	1,000	22	Weak	30.9	62.4	46.7	02/19/2015	28.6	58.9	43.8	Poor		2016	PCC - Crack/Joint Sealing	$52,561		
0000193550	2562301	WALL BLVD	WALL BLVD	JO ANN PL	127	1	236	Rigid	Local	None	BEHRMAN	1,000	22	Weak	36.5	91.6	64.1	02/19/2015	34.0	90.8	62.4	Fair		2021	PCC - Crack/Joint Sealing	$4,108		
0000193560	2527625	ROSE LN	MURL ST	SHADE TREE LN	532		0	Unknown/Undefined	Local	None	BEHRMAN	1,000		Weak								No Data						
0000193570	2527622	FLORAL LN	MURL ST	SHADE TREE LN	279		0	Unknown/Undefined	Local	None	BEHRMAN	1,000		Weak								No Data						
0000193580	2527623	SHADE TREE LN	WALL BLVD	FLORAL LN	407	2	1,174	Rigid	Local	None	BEHRMAN	1,000	22	Weak	23.5	39.2	31.4	02/19/2015	21.4	36.8	29.1	Very Poor		2016	PCC - Full Depth Slab Repair	$90,249		
0000193590	2527626	SHADE TREE LN	FLORAL LN	ROSE LN	414	2	870	Rigid	Local	None	BEHRMAN	1,000	22	Weak	34.5	41.2	37.9	02/19/2015	32.0	38.8	35.4	Very Poor		2016	PCC - Full Depth Slab Repair	$66,846		
0000193600	2527627	SHADE TREE LN	ROSE LN	UNNAMED	184	2	402	Rigid	Local	None	BEHRMAN	1,000	22	Weak	34.3	66.6	50.5	02/19/2015	31.9	62.9	47.4	Poor		2016	PCC - Crack/Joint Sealing	$6,186		
0000193610	2527628	SHADE TREE LN	UNNAMED	VESPASIAN ST	198	2	374	Rigid	Local	None	BEHRMAN	1,000	22	Weak	35.4	65.6	50.5	02/19/2015	32.9	61.9	47.4	Poor		2016	PCC - Crack/Joint Sealing	$5,762		
0000193620	2516779	AMERICUS ST	JO ANN PL	MURL ST	366	2	1,150	Rigid	Local	None	BEHRMAN	1,000	22	Weak	33.1	68.4	50.8	02/19/2015	30.7	64.9	47.8	Poor		2016	PCC - Crack/Joint Sealing	$17,711		
0000193630	2516694	AMERICUS ST	MURL ST	TITA ST	218	2	664	Rigid	Local	None	BEHRMAN	1,000	22	Weak	31.3	81.4	56.4	02/19/2015	29.0	78.7	53.9	Poor		2016	PCC - Crack/Joint Sealing	$10,224		
0000193640	2516699	TITA ST	AMERICUS ST	COPERNICUS ST	235	2	747	Rigid	Local	None	BEHRMAN	1,000	22	Weak	28.5	75.3	51.9	02/19/2015	26.4	72.0	49.2	Poor		2016	PCC - Crack/Joint Sealing	$11,508		
0000193650	2516778	JO ANN PL	AMERICUS ST	COPERNICUS ST	231	2	721	Rigid	Local	None	BEHRMAN	1,000	22	Weak	33.1	48.8	41.0	02/19/2015	30.7	45.9	38.3	Very Poor		2016	PCC - Full Depth Slab Repair	$55,439		
0000193660	2516780	COPERNICUS ST	JO ANN PL	MURL ST	436	2	1,375	Rigid	Local	None	BEHRMAN	1,000	22	Weak	33.9	54.4	43.8	02/19/2015	29.6	51.3	40.5	Poor		2016	PCC - Crack/Joint Sealing	$21,188		
0000193670	2516782	COPERNICUS ST	MURL ST	TITA ST	155	2	475	Rigid	Local	None	BEHRMAN	1,000	22	Weak	13.7	65.4	39.6	02/19/2015	12.3	61.7	37.0	Very Poor		2016	PCC - Full Depth Slab Repair	$36,501		
0000193680	2516650	JO ANN PL	LAWRENCE ST	MAGELLAN ST	592	2	1,761	Rigid	Local	None	BEHRMAN	1,000	22	Weak	32.3	47.5	39.9	02/19/2015	29.9	44.6	37.3	Very Poor		2016	PCC - Full Depth Slab Repair	$135,314		
0000193690	2516652	MAGELLAN ST	JO ANN PL	SOUTHLAWN BLVD	181	2	567	Rigid	Local	None	BEHRMAN	1,000	22	Weak	35.6	70.4	53.0	02/19/2015	33.1	66.9	50.0	Poor		2016	PCC - Crack/Joint Sealing	$8,740		
0000193700	2516790	MAGELLAN ST	SOUTHLAWN BLVD	MURL ST	220	2	671	Rigid	Local	None	BEHRMAN	1,000	22	Weak	36.9	51.8	44.4	02/19/2015	34.4	48.9	41.7	Poor		2016	PCC - Crack/Joint Sealing	$10,337		
0000193710	2516791	MAGELLAN ST	MURL ST	TITA ST	240	2	659	Rigid	Local	None	BEHRMAN	1,000	22	Weak	10.5	0.0	5.3	02/19/2015	9.3	0.0	4.7	Failure		2016	PCC - Reconstruction (Minor Collector/Local)	$317,481		
0000193720	2516793	MAGELLAN ST	TITA ST	ODEON ST	330	2	760	Flexible	Local	None	BEHRMAN	1,000	18	Weak	8.5	7.7	8.1	02/19/2015	6.6	6.0	6.3	Failure		2016	AC - Reconstruction (Minor Collector/Local)	$217,277		
0000193730	2516802	MAGELLAN ST	ODEON ST	HORACE ST	366	2	961	Flexible	Local	None	BEHRMAN	1,000	18	Weak	9.8	8.5	9.2	02/19/2015	7.7	6.6	7.2	Failure		2016	AC - Reconstruction (Minor Collector/Local)	$274,695		
0000193740	2516805	MAGELLAN ST	HORACE ST	FLANDERS ST	369	2	893	Flexible	Local	None	BEHRMAN	1,000	18	Weak	16.9	4.3	10.6	02/19/2015	13.3	3.2	8.3	Failure		2016	AC - Reconstruction (Minor Collector/Local)	$255,249		
0000193750	2516419	ODEON ST	PATTERSON DR	HOMER ST	280	2	844	Flexible	Local	Local	U.S. NAVAL BASE	1,000	18	Weak	65.7	68.6	67.2	02/19/2015	62.8	65.8	64.3	Fair		2019	AC - Mill and Overlay	$37,227		
0000193760	2516637	ODEON ST	HOMER ST	LUNA ST	193	2	571	Flexible	Local	Local	U.S. NAVAL BASE	1,000	18	Weak	47.6	64.4	56.0	02/19/2015	43.0	61.4	52.2	Poor		2016	AC - Mill and Overlay	$23,383		
0000193770	2516823	ODEON ST	LUNA ST	NEWTON ST	192	2	598	Flexible	Local	Local	U.S. NAVAL BASE	1,000	18	Weak	34.1	62.8	48.5	02/19/2015	27.3	59.7	43.5	Poor		2016	AC - Mill and Overlay	$24,493		
0000193780	2516477	ODEON ST	NEWTON ST	DIANA ST	383	2	1,074	Flexible	Local	Local	U.S. NAVAL BASE	1,000	18	Weak	40.2	67.1	53.7	02/19/2015	34.1	64.2	49.2	Poor		2016	AC - Mill and Overlay	$43,976		
0000193790	2516481	ODEON ST	DIANA ST	DE ARMAS ST	385	2	1,181	Flexible	Local	Local	U.S. NAVAL BASE	1,000	18	Weak	55.5	71.6	63.6	02/19/2015	51.7	68.9	60.3	Fair		2018	AC - Mill and Overlay	$50,826		
0000193800	2516483	ODEON ST	DE ARMAS ST	LAMARQUE ST	383	2	1,074	Flexible	Local	Local	U.S. NAVAL BASE	1,000	18	Weak	42.3	62.2	52.3	02/19/2015	36.8	59.0	47.9	Poor		2016	AC - Mill and Overlay	$43,976		
0000193810	2516486	ODEON ST	LAMARQUE ST	GENERAL MEYER AVE	415	2	1,205	Flexible	Local	Local	U.S. NAVAL BASE	1,000	18	Weak	49.2	71.8	60.5	02/19/2015	44.7	69.1	56.9	Fair		2017	AC - Mill and Overlay	$50,603		
0000193820	2516258	ODEON ST	GENERAL MEYER AVE	PTOLEMY ST	359	2	1,165	Flexible	Local	None	BEHRMAN	1,000	18	Weak	25.6	16.5	21.1	02/19/2015	20.0	13.0	16.5	Very Poor		2016	AC - Reconstruction (Minor Collector/Local)	$333,193		
0000193830	2516263	ODEON ST	PTOLEMY ST	LAWRENCE ST	383	2	1,295	Flexible	Local	None	BEHRMAN	1,000	18	Weak	27.6	15.4	21.5	02/19/2015	21.7	12.1	16.9	Very Poor		2016	AC - Reconstruction (Minor Collector/Local)	$370,211		
0000193840	2516269	ODEON ST	LAWRENCE ST	BRINGIER ST	382	2	1,283	Flexible	Local	None	BEHRMAN	1,000	18	Weak	14.0	17.2	15.6	02/19/2015	10.9	13.6	12.3	Very Poor		2016	AC - Reconstruction (Minor Collector/Local)	$366,811		
0000193850	2516797	ODEON ST	BRINGIER ST	MAGELLAN ST	384	2	1,441	Flexible	Local	None	BEHRMAN	1,000	18	Weak	17.5	14.4	16.0	02/19/2015	13.8	11.2	12.5	Very Poor		2016	AC - Reconstruction (Minor Collector/Local)	$403,511		
0000193860	2516801	ODEON ST	MAGELLAN ST	COLUMBUS ST	388	2	1,018	Rigid	Local	None	BEHRMAN	1,000	22	Weak	15.8	83.9	49.9	02/19/2015	14.2	81.6	47.9	Poor		2016	PCC - Crack/Joint Sealing	$15,688		
0000193870	2516700	ODEON ST	COLUMBUS ST	WALL BLVD	437	2	1,378	Rigid	Local	None	BEHRMAN	1,000	22	Weak	37.4	72.7	55.1	02/19/2015	34.9	69.3	52.1	Poor		2016	PCC - Crack/Joint Sealing	$21,222		
0000193880	2516252	TITA ST	GENERAL MEYER AVE	PTOLEMY ST	490	2	1,536	Rigid	Local	None	BEHRMAN	1,000	22	Weak	27.8	10.6	19.2	02/19/2015	25.7	9.4	17.6	Very Poor		2016	PCC - Reconstruction (Minor Collector/Local)	$740,576		
0000193890	2516257	TITA ST	PTOLEMY ST	LAWRENCE ST	385	2	1,156	Rigid	Local	None	BEHRMAN	1,000	22	Weak	19.3	37.9	28.6	02/19/2015	17.5	35.4	26.5	Very Poor		2016	PCC - Full Depth Slab Repair	$88,823		
0000193900	2516265	TITA ST	LAWRENCE ST	BRINGIER ST	383	2	1,172	Rigid	Local	None	BEHRMAN	1,000	22	Weak	17.8	13.3	15.6	02/19/2015	16.1	11.9	14.0	Very Poor		2016	PCC - Reconstruction (Minor Collector/Local)	$565,126		
0000193910	2516795	TITA ST	BRINGIER ST	MAGELLAN ST	384	2	1,040	Rigid	Local	None	BEHRMAN	1,000	22	Weak	8.7	19.3	14.0	02/19/2015	7.5	17.5	12.5	Very Poor		2016	PCC - Reconstruction (Minor Collector/Local)	$501,394		
0000193920	2516796	BRINGIER ST	TITA ST	ODEON ST	329	2	915	Flexible	Local	None	BEHRMAN	1,000	18	Weak	27.8	0.0	13.9	02/19/2015	21.9	0.0	11.0	Very Poor		2016	AC - Reconstruction (Minor Collector/Local)	$261,762		
0000193930	2516798	BRINGIER ST	ODEON ST	HORACE ST	368	2	946	Flexible	Local	None	BEHRMAN	1,000	18	Weak	23.5	0.0	11.8	02/19/2015	18.2	0.0	9.1	Failure		2016	AC - Reconstruction (Minor Collector/Local)	$270,596		
0000193940	2516512	BRINGIER ST	HORACE ST	FLANDERS ST	367	2	984	Flexible	Local	None	BEHRMAN	1,000	18	Weak	39.9	5.7	22.8	02/19/2015	33.8	4.4	19.1	Very Poor		2016	AC - Reconstruction (Minor Collector/Local)	$281,399		
0000193950	2516256	PTOLEMY ST	TITA ST	ODEON ST	327	2	816	Flexible	Local	None	BEHRMAN	1,000	18	Weak	6.4	22.3	14.4	02/19/2015	5.0	17.1	11.1	Very Poor		2016	AC - Reconstruction (Minor Collector/Local)	$233,356		
0000193960	2516264	PTOLEMY ST	ODEON ST	HORACE ST	369	2	886	Flexible	Local	None	BEHRMAN	1,000	18	Weak	8.7	26.2	17.5	02/19/2015	6.8	20.5	13.7	Very Poor		2016	AC - Reconstruction (Minor Collector/Local)	$253,247		
0000193970	2516260	SOCRATES ST	ODEON ST	HORACE ST	373	2	937	Flexible	Local	None	U.S. NAVAL BASE	1,000	18	Weak	34.7	20.6	27.7	02/19/2015	27.8	15.9	21.9	Very Poor		2016	AC - Reconstruction (Minor Collector/Local)	$268,086		
0000193980	2516845	SOCRATES ST	HORACE ST	FLANDERS ST	367	2	983	Flexible	Local	None	U.S. NAVAL BASE	1,000	18	Weak	24.3	31.2	27.8	02/19/2015	18.8	24.8	21.8	Very Poor		2016	AC - Reconstruction (Minor Collector/Local)	$281,145		
0000193990	2516473	DE ARMAS ST	MURL ST	TITA ST	230	2	694	Flexible	Local	None	U.S. NAVAL BASE	1,000	18	Weak	8.1	10.8	9.5	02/19/2015	6.3	8.4	7.4	Failure		2016	AC - Reconstruction (Minor Collector/Local)	$198,498		
0000194000	2516479	TITA ST	DE ARMAS ST	LAMARQUE ST	334	2	1,068	Flexible	Local	None	U.S. NAVAL BASE	1,000	18	Weak	4.5	10.8	7.7	02/19/2015	3.4	8.4	5.9	Failure		2016	AC - Reconstruction (Minor Collector/Local)	$305,326		
0000194010	2516472	MURL ST	DE ARMAS ST	LAMARQUE ST	341	2	973	Flexible	Local	None	U.S. NAVAL BASE	1,000	18	Weak	0.5	16.0	8.3	02/19/2015	0.2	12.6	6.4	Failure		2016	AC - Reconstruction (Minor Collector/Local)	$278,349		
0000194020	2516474	MURL ST	LAMARQUE ST	GENERAL MEYER AVE	147	2	721	Flexible	Local	None	U.S. NAVAL BASE	1,000	18	Weak	0.0	32.8	16.4	02/19/2015	0.0	26.2	13.1	Very Poor		2016	AC - Reconstruction (Minor Collector/Local)	$206,124		
0000194030	2516475	LAMARQUE ST	MURL ST	TITA ST	298	2	597	Flexible	Local	None	U.S. NAVAL BASE	1,000	18	Weak	0.9	7.5	4.2	02/19/2015	0.5	5.8	3.2	Failure		2016	AC - Reconstruction (Minor Collector/Local)	$170,695		
0000194040	2516480	LAMARQUE ST	TITA ST	ODEON ST	333	2	844	Flexible	Local	None	U.S. NAVAL BASE	1,000	18	Weak	14.6	14.9	14.8	02/19/2015	11.4	11.7	11.6	Very Poor		2016	AC - Reconstruction (Minor Collector/Local)	$241,363		
0000194050	2516487	LAMARQUE ST	ODEON ST	HORACE ST	363	2	1,083	Flexible	Local	None	U.S. NAVAL BASE	1,000	18	Weak	22.2	1.2	11.7	02/19/2015	17.1	0.7	8.9	Failure		2016	AC - Reconstruction (Minor Collector/Local)	$309,584		
0000194060	2516262	LAMARQUE ST	HORACE ST	FLANDERS ST	366	2	1,100	Flexible	Local	None	U.S. NAVAL BASE	1,000	18	Weak	17.6	18.4	18.0	02/19/2015	13.8	14.4	14.1	Very Poor		2016	AC - Reconstruction (Minor Collector/Local)	$314,572		
0000194070	2516485	DE ARMAS ST	DEAD END	ODEON ST	209	2	647	Flexible	Local	None	U.S. NAVAL BASE	1,000	18	Weak	20.2	6.4	13.3	02/19/2015	15.6	5.0	10.3	Very Poor		2016	AC - Reconstruction (Minor Collector/Local)	$185,089		
0000194080	2516484	DE ARMAS ST	ODEON ST	HORACE ST	348	2	1,076	Flexible	Local	None	U.S. NAVAL BASE	1,000	18	Weak	23.5	27.7	25.6	02/19/2015	18.2	21.8	20.0	Very Poor		2016	AC - Reconstruction (Minor Collector/Local)	$307,741		
0000194090	2516687	DE ARMAS ST	HORACE ST	FLANDERS ST	363	2	877	Flexible	Local	None	U.S. NAVAL BASE	1,000	18	Weak	40.4	11.5	26.0	02/19/2015	34.4	8.9	21.7	Very Poor		2016	AC - Reconstruction (Minor Collector/Local)	$250,864		
0000194100	2516842	DE ARMAS ST	FLANDERS ST	TERRY ST	239	2	732	Rigid	Local	None	U.S. NAVAL BASE	1,000	22	Weak	25.9	49.4	37.7	02/19/2015	23.8	46.5	35.2	Very Poor		2016	PCC - Full Depth Slab Repair	$56,241		
0000194110	2516838	DEARMAS ST	TERRY ST	MICHAEL ST	239	2	733	Rigid	Local	None	U.S. NAVAL BASE	1,000	22	Weak	13.0	40.2	26.6	02/19/2015	11.6	37.8	24.7	Very Poor		2016	PCC - Reconstruction (Minor Collector/Local)	$353,150		
0000194120	2516860	DEARMAS ST	MICHAEL ST	WILTZ LN	294	2	899	Rigid	Local	None	U.S. NAVAL BASE	1,000	22	Weak	19.4	36.9	28.2	02/19/2015	17.6	34.4	26.0	Very Poor		2016	PCC - Full Depth Slab Repair	$69,083		
0000194130	2517978	DIANA ST	DEAD END	ODEON ST	207	2	626	Flexible	Local	None	U.S. NAVAL BASE	1,000	18	Weak	17.9	26.7	22.3	02/19/2015	14.0	20.9	17.5	Very Poor		2016	AC - Reconstruction (Minor Collector/Local)	$179,116		
0000194140	2516482	DIANA ST	ODEON ST	HORACE ST	363	2	1,090	Flexible	Local	None	U.S. NAVAL BASE	1,000	18	Weak	20.1	18.5	19.3	02/19/2015	15.5	14.4	15.0	Very Poor		2016	AC - Reconstruction (Minor Collector/Local)	$311,776		
0000194150	2516832	DIANA ST	HORACE ST	FLANDERS ST	363	2	919	Flexible	Local	None	U.S. NAVAL BASE	1,000	18	Weak	27.3	30.0	28.7	02/19/2015	21.4	23.7	22.6	Very Poor		2016	AC - Reconstruction (Minor Collector/Local)	$262,747		
0000194160	2516476	NEWTON ST	DEAD END	ODEON ST	213	2	630	Flexible	Local	None	U.S. NAVAL BASE	1,000	18	Weak	5.3	0.0	2.7	02/19/2015	4.0	0.0	2.0	Failure		2016	AC - Reconstruction (Minor Collector/Local)	$180,101		
0000194170	2516478	NEWTON ST	ODEON ST	HORACE ST	362	2	1,247	Flexible	Local	None	U.S. NAVAL BASE	1,000	18	Weak	36.6	53.1	44.9	02/19/2015	30.0	49.1	39.6	Very Poor		2016	AC - Mill and Overlay with Base Repairs	$76,722		
0000194180	2516830	NEWTON ST	HORACE ST	FLANDERS ST	365	2	919	Flexible	Local	None	U.S. NAVAL BASE	1,000	18	Weak	48.0	72.3	60.2	02/19/2015	43.5	69.6	56.6	Fair		2017	AC - Mill and Overlay	$38,564		
0000194190	2516824	LUNA ST	ODEON ST	HORACE ST	363	2	897	Flexible	Local	None	U.S. NAVAL BASE	1,000	18	Weak	61.3	70.3	65.8	02/19/2015	58.0	67.5	62.8	Fair		2019	AC - Mill and Overlay	$39,565		
0000194200	2516636	HOMER ST	DEAD END	ODEON ST	215	2	559	Flexible	Local	None	U.S. NAVAL BASE	1,000	18	Weak	20.2	66.0	43.1	02/19/2015	15.6	63.1	39.4	Very Poor		2016	AC - Mill and Overlay with Base Repairs	$34,423		
0000194210	2516666	HOMER ST	ODEON ST	HORACE ST	364	2	968	Flexible	Local	None	U.S. NAVAL BASE	1,000	18	Weak	1.7	12.6	7.2	02/19/2015	1.2	9.8	5.5	Failure		2016	AC - Reconstruction (Minor Collector/Local)	$276,792		
0000194220	2516821	HORACE ST	PATTERSON DR	HOMER ST	143	2	449	Flexible	Local	None	U.S. NAVAL BASE	1,000	18	Weak	35.7	61.7	48.7	02/19/2015	28.9	58.4	43.7	Poor		2016	AC - Mill and Overlay	$18,409		
0000194230	2516825	HORACE ST	HOMER ST	LUNA ST	192	2	396	Flexible	Local	None	U.S. NAVAL BASE	1,000	18	Weak	33.7	73.1	53.4	02/19/2015	26.9	70.5	48.7	Poor		2016	AC - Mill and Overlay	$16,220		

DRAFT

Appendix A RoadMatrix Section Attributes

															Field Measured Conditions				2016 Predicted Conditions										
SectionID	SEGMENTID	Street	From	To	Length (ft)	Lanes	Area (yd^2)	Pavement Type	Functional Class	FHWA Route	Neighborhood	AADT	EGT	Subgrade Strength	RCI	SDI	PCI	PCI Date	RCIYr1	SDIYr1	PCIYr1	PCI Class	Destroyed Road	Need Year (Adjusted)	Need Recommended Rehab (PCI Trigger)	Need Cost (PCI Trigger)	Last Rehab	Last Rehab Date
0000194240	2516828	HORACE ST	LUNA ST	NEWTON ST	193	2	443	Flexible	Local	None	U.S. NAVAL BASE	1,000	18	Weak	33.6	48.3	41.0	02/19/2015	26.9	43.8	35.4	Very Poor		2016	AC - Mill and Overlay with Base Repairs	$27,238		
0000194250	2516829	HORACE ST	NEWTON ST	DIANA ST	387	2	1,029	Flexible	Local	None	U.S. NAVAL BASE	1,000	18	Weak	29.2	60.9	45.1	02/19/2015	23.1	57.5	40.3	Poor		2016	AC - Mill and Overlay	$42,147		
0000194260	2516831	HORACE ST	DIANA ST	DE ARMAS ST	381	2	1,033	Flexible	Local	None	U.S. NAVAL BASE	1,000	18	Weak	31.0	39.8	35.4	02/19/2015	24.6	33.7	29.2	Very Poor		2016	AC - Mill and Overlay with Base Repairs	$63,582		
0000194270	2516686	HORACE ST	DE ARMAS ST	LAMARQUE ST	380	2	863	Flexible	Local	None	U.S. NAVAL BASE	1,000	18	Weak	44.6	66.7	55.7	02/19/2015	39.8	63.8	51.8	Poor		2016	AC - Mill and Overlay	$35,348		
0000194280	2516261	HORACE ST	LAMARQUE ST	SOCRATES ST	385	2	904	Flexible	Local	None	U.S. NAVAL BASE	1,000	18	Weak	43.1	39.9	41.5	02/19/2015	37.8	33.8	35.8	Very Poor		2016	AC - Mill and Overlay with Base Repairs	$55,644		
0000194290	2516844	HORACE ST	SOCRATES ST	GENERAL MEYER AVE	191	2	475	Flexible	Local	None	U.S. NAVAL BASE	1,000	18	Weak	33.2	78.9	56.1	02/19/2015	26.5	76.8	51.7	Poor		2016	AC - Mill and Overlay	$19,446		
0000194300	2516267	HORACE ST	GENERAL MEYER AVE	PTOLEMY ST	188	2	486	Flexible	Local	None	BEHRMAN	1,000	18	Weak	41.1	47.6	44.4	02/19/2015	35.3	43.0	39.2	Very Poor		2016	AC - Mill and Overlay with Base Repairs	$29,924		
0000194310	2516846	HORACE ST	PTOLEMY ST	LAWRENCE ST	385	2	910	Flexible	Local	None	BEHRMAN	1,000	18	Weak	48.0	73.9	61.0	02/19/2015	43.5	71.4	57.5	Fair		2017	AC - Mill and Overlay	$38,200		
0000194320	2516799	HORACE ST	LAWRENCE ST	BRINGIER ST	383	2	986	Flexible	Local	None	BEHRMAN	1,000	18	Weak	69.7	82.0	75.9	02/19/2015	66.9	80.0	73.5	Good		2023	AC - Mill and Overlay	$47,984		
0000194330	2516511	HORACE ST	BRINGIER ST	MAGELLAN ST	385	2	949	Flexible	Local	None	BEHRMAN	1,000	18	Weak	60.8	77.4	69.1	02/19/2015	57.4	75.2	66.3	Fair		2020	AC - Mill and Overlay	$42,895		
0000194340	2516804	HORACE ST	MAGELLAN ST	COLUMBUS ST	390	2	963	Flexible	Local	None	BEHRMAN	1,000	18	Weak	22.4	63.8	43.1	02/19/2015	17.2	60.8	39.0	Very Poor		2016	AC - Mill and Overlay with Base Repairs	$59,247		
0000194350	2516881	HORACE ST	COLUMBUS ST	WALL BLVD	441	2	1,250	Flexible	Local	None	BEHRMAN	1,000	18	Weak	26.9	37.5	32.2	02/19/2015	21.1	31.0	26.1	Very Poor		2016	AC - Mill and Overlay with Base Repairs	$76,886		
0000194360	2524517	CYPRESS ACRES DR	WALL BLVD	PINEWOOD CT	255	2	1,060	Rigid	Local	None	BEHRMAN	1,000	22	Weak	51.7	84.0	67.9	02/15/2015	48.8	81.7	65.3	Fair		2020	PCC - Crack/Joint Sealing	$18,025		
0000194370	2516883	CYPRESS ACRES DR	PINEWOOD CT	PINEWOOD CT	695	2	2,853	Rigid	Local	None	BEHRMAN	1,000	22	Weak	40.5	48.7	44.6	02/15/2015	38.1	45.8	42.0	Poor		2016	PCC - Crack/Joint Sealing	$43,946		
0000194380	2518159	CYPRESS ACRES DR	PINEWOOD CT	VESPASIAN ST	255	2	1,167	Rigid	Local	None	BEHRMAN	1,000	22	Weak	52.4	73.4	62.9	02/15/2015	49.5	70.0	59.8	Fair		2018	PCC - Crack/Joint Sealing	$18,885		
0000194390	2517013	CYPRESS ACRES DR	VESPASIAN ST	WESTPARK CT	258	2	1,220	Rigid	Local	None	BEHRMAN	1,000	22	Weak	39.5	79.3	59.4	02/15/2015	37.1	76.5	56.8	Fair		2017	PCC - Crack/Joint Sealing	$19,270		
0000194400	2517015	CYPRESS ACRES DR	WESTPARK CT	WESTPARK CT	701	2	3,229	Rigid	Local	None	BEHRMAN	1,000	22	Weak	41.6	44.3	43.0	02/15/2015	39.2	41.8	40.4	Poor		2016	PCC - Crack/Joint Sealing	$49,749		
0000194410	2518157	CYPRESS ACRES DR	WESTPARK CT	GENERAL DE GAULLE DR	839	2	3,903	Rigid	Local	None	BEHRMAN	1,000	22	Weak	48.5	70.4	59.5	02/15/2015	45.6	66.9	56.3	Fair		2017	PCC - Crack/Joint Sealing	$61,635		
0000194420	2517016	WESTPARK CT	CYPRESS ACRES DR	CYPRESS ACRES DR	1,386	2	4,766	Rigid	Local	None	BEHRMAN	1,000	22	Weak	33.8	63.8	48.8	02/19/2015	31.4	60.2	45.8	Poor		2016	PCC - Crack/Joint Sealing	$73,429		
0000194430	2518158	WESTPARK DR	WESTPARK DR	WESTBEND PKWY	639	2	2,062	Rigid	Local	None	BEHRMAN	1,000	22	Weak	49.5	81.7	71.1	02/19/2015	38.1	79.1	58.6	Fair		2018	PCC - Crack/Joint Sealing	$33,373		
0000194440	2516884	PINEWOOD CT	CYPRESS ACRES DR	CYPRESS ACRES DR	1,376	2	4,700	Rigid	Local	None	BEHRMAN	1,000	22	Weak	38.5	76.4	57.5	02/19/2015	36.0	73.2	54.6	Poor		2016	PCC - Crack/Joint Sealing	$72,404		
0000194450	2516701	COLUMBUS ST	ODEON ST	HORACE ST	365	2	919	Flexible	Local	None	BEHRMAN	1,000	18	Weak	56.9	42.8	49.9	02/19/2015	53.2	37.5	45.4	Poor		2016	AC - Mill and Overlay	$37,660		
0000194460	2516826	FLANDERS ST	PATTERSON DR	NEWTON ST	333	2	2,483	Flexible	Local	None	U.S. NAVAL BASE	1,000	18	Weak	16.2	4.7	10.5	02/19/2015	12.8	3.5	8.2	Failure		2016	AC - Reconstruction (Minor Collector/Local)	$710,203		
0000194470	2516833	FLANDERS ST	NEWTON ST	DIANA ST	388	2	1,181	Flexible	Local	None	U.S. NAVAL BASE	1,000	18	Weak	38.8	43.5	41.2	02/19/2015	32.5	38.4	35.5	Very Poor		2016	AC - Mill and Overlay with Base Repairs	$72,654		
0000194480	2516834	FLANDERS ST	DIANA ST	DE ARMAS ST	382	2	1,205	Flexible	Local	None	U.S. NAVAL BASE	1,000	18	Weak	31.5	32.7	32.1	02/19/2015	25.0	26.0	25.5	Very Poor		2016	AC - Mill and Overlay with Base Repairs	$74,172		
0000194490	2516841	FLANDERS ST	DE ARMAS ST	LAMARQUE ST	381	2	1,120	Flexible	Local	None	U.S. NAVAL BASE	1,000	18	Weak	30.4	25.6	28.0	02/19/2015	24.1	20.0	22.1	Very Poor		2016	AC - Reconstruction (Minor Collector/Local)	$320,324		
0000194500	2516843	FLANDERS ST	LAMARQUE ST	SOCRATES ST	384	2	1,192	Flexible	Local	None	U.S. NAVAL BASE	1,000	18	Weak	28.9	23.7	26.3	02/19/2015	22.8	18.3	20.6	Very Poor		2016	AC - Reconstruction (Minor Collector/Local)	$340,787		
0000194510	2516853	FLANDERS ST	SOCRATES ST	GENERAL MEYER AVE	354	2	1,077	Flexible	Local	None	U.S. NAVAL BASE	1,000	18	Weak	17.4	10.5	14.0	02/19/2015	13.7	8.2	11.0	Very Poor		2016	AC - Reconstruction (Minor Collector/Local)	$308,090		
0000194520	2516847	FLANDERS ST	GENERAL MEYER AVE	LAWRENCE ST	406	2	1,446	Flexible	Local	None	BEHRMAN	1,000	18	Weak	38.8	51.6	45.2	02/19/2015	32.5	47.4	40.0	Poor		2016	AC - Mill and Overlay	$59,236		
0000194530	2516855	FLANDERS ST	LAWRENCE ST	BRINGIER ST	386	2	1,155	Flexible	Local	None	BEHRMAN	1,000	18	Weak	29.6	9.7	19.7	02/19/2015	23.5	7.6	15.6	Very Poor		2016	AC - Reconstruction (Minor Collector/Local)	$330,301		
0000194540	2516513	FLANDERS ST	BRINGIER ST	MAGELLAN ST	384	2	1,108	Flexible	Local	None	BEHRMAN	1,000	18	Weak	40.0	54.5	47.3	02/19/2015	33.9	50.6	42.3	Poor		2016	AC - Mill and Overlay	$45,383		
0000194550	2516880	FLANDERS ST	MAGELLAN ST	DEAD END	103	2	273	Flexible	Local	None	BEHRMAN	1,000	18	Weak	15.5	37.7	26.6	02/19/2015	12.2	31.3	21.8	Very Poor		2016	AC - Reconstruction (Minor Collector/Local)	$78,166		
0000194560	2516835	TERRY ST	PATTERSON DR	DE ARMAS ST	885	2	3,021	Rigid	Local	None	U.S. NAVAL BASE	1,000	22	Weak	19.2	33.1	26.2	02/19/2015	17.4	30.7	24.1	Very Poor		2016	PCC - Reconstruction (Minor Collector/Local)	$1,456,034		
0000194570	2516837	TERRY ST	DE ARMAS ST	MICHAEL ST	1,051	2	3,105	Rigid	Local	None	U.S. NAVAL BASE	1,000	22	Weak	17.6	37.5	27.6	02/19/2015	15.9	35.0	25.5	Very Poor		2016	PCC - Full Depth Slab Repair	$238,610		
0000194580	2516840	MICHAEL ST	PATTERSON DR	DEARMAS ST	759	2	2,592	Rigid	Local	None	U.S. NAVAL BASE	1,000	22	Weak	19.5	38.0	28.8	02/19/2015	17.7	35.5	26.6	Very Poor		2016	PCC - Full Depth Slab Repair	$199,214		
0000194590	2516861	MICHAEL ST	DEARMAS ST	TERRY ST	909	2	2,948	Rigid	Local	None	U.S. NAVAL BASE	1,000	22	Weak	15.9	37.9	26.9	02/19/2015	14.3	35.4	24.9	Very Poor		2016	PCC - Reconstruction (Minor Collector/Local)	$1,421,062		
0000194600	2516854	MICHAEL ST	TERRY ST	GENERAL MEYER AVE	388	2	1,546	Rigid	Local	None	U.S. NAVAL BASE	1,000	22	Weak	33.2	89.4	61.3	02/19/2015	30.8	87.9	59.4	Fair		2019	PCC - Crack/Joint Sealing	$25,649		
0000194610	2516859	WILTZ LN	PATTERSON DR	DEARMAS ST	608	2	1,605	Flexible	Local	None	U.S. NAVAL BASE	1,000	18	Weak	42.2	76.2	59.2	02/19/2015	36.7	73.9	55.3	Fair		2017	AC - Mill and Overlay	$67,387		
0000194620	2516864	WILTZ LN	DEARMAS ST	GENERAL MEYER AVE	1,462	2	3,522	Flexible	Local	None	U.S. NAVAL BASE	1,000	18	Weak	41.1	49.3	45.2	02/19/2015	35.3	44.8	40.1	Poor		2016	AC - Mill and Overlay	$144,248		
0000194630	2516879	LEES LN	GENERAL MEYER AVE	DEAD END	969	2	2,488	Flexible	Local	None	BEHRMAN	1,000	18	Weak	44.8	34.4	39.6	02/19/2015	40.1	27.5	33.8	Very Poor		2016	AC - Mill and Overlay with Base Repairs	$153,102		
0000194640	2516862	RICHLAND RD	PATTERSON DR	SOCRATES ST	1,168	2	3,587	Flexible	Local	None	U.S. NAVAL BASE	1,000	18	Weak	26.6	2.0	14.3	02/19/2015	20.8	1.4	11.1	Very Poor		2016	AC - Reconstruction (Minor Collector/Local)	$1,025,824		
0000194650	2516866	RICHLAND RD	SOCRATES ST	GENERAL MEYER AVE	845	2	1,893	Flexible	Local	None	U.S. NAVAL BASE	1,000	18	Weak	13.6	2.3	8.0	02/19/2015	10.5	1.7	6.1	Failure		2016	AC - Reconstruction (Minor Collector/Local)	$541,287		
0000194660	2516873	RICHLAND RD	GENERAL MEYER AVE	DEAD END	778	2	1,579	Flexible	Local	None	BEHRMAN	1,000	18	Weak	15.2	0.0	7.6	02/19/2015	11.9	0.0	6.0	Failure		2016	AC - Reconstruction (Minor Collector/Local)	$451,650		
0000194670	2516867	GENERAL COLLINS AVE	PATTERSON DR	SOCRATES ST	867	2	2,735	Flexible	Local	None	OLD AURORA	1,000	18	Weak	53.8	71.0	62.4	02/19/2015	49.9	68.3	59.1	Fair		2018	AC - Mill and Overlay	$117,689		
0000194680	2516872	GENERAL COLLINS AVE	SOCRATES ST	GENERAL MEYER AVE	1,100	2	3,366	Flexible	Local	None	OLD AURORA	1,000	18	Weak	52.0	50.8	51.4	02/19/2015	47.9	46.5	47.2	Poor		2016	AC - Mill and Overlay	$137,868		
0000194690	2516502	GENERAL COLLINS AVE	GENERAL MEYER AVE	DEAD END	526	2	1,667	Flexible	Local	None	BEHRMAN	1,000	18	Weak	33.8	49.9	41.9	02/19/2015	27.0	45.4	36.2	Very Poor		2016	AC - Mill and Overlay with Base Repairs	$102,599		
0000194700	2516870	SOCRATES ST	DEAD END	RICHLAND RD	284	2	773	Flexible	Local	None	U.S. NAVAL BASE	1,000	18	Weak	13.4	43.7	28.6	02/19/2015	10.4	38.6	24.5	Very Poor		2016	AC - Reconstruction (Minor Collector/Local)	$221,090		
0000194710	2516865	SOCRATES ST	RICHLAND RD	GENERAL COLLINS AVE	576	2	1,160	Flexible	Local	None	U.S. NAVAL BASE	1,000	18	Weak	60.9	79.0	70.0	02/19/2015	57.5	76.9	67.2	Fair		2020	AC - Mill and Overlay	$52,430		
0000194720	2516871	SOCRATES ST	GENERAL COLLINS AVE	PAVE CHANGE	284	2	898	Flexible	Local	None	OLD AURORA	1,000	18	Weak	35.9	67.9	51.9	02/19/2015	29.2	65.0	47.1	Poor		2016	AC - Mill and Overlay	$36,786		
0000194725	12516871	SOCRATES ST	PAVE CHANGE	HOLIDAY PL	150	2	474	Rigid	Local	None	OLD AURORA	1,000	22	Weak	31.5	57.7	44.6	02/19/2015	29.2	54.3	41.8	Poor		2016	PCC - Crack/Joint Sealing	$7,307		
0000194730	2516503	HOLIDAY PL	PATTERSON DR	SOCRATES ST	621	2	1,965	Rigid	Local	None	OLD AURORA	1,000	22	Weak	12.7	0.0	6.4	02/19/2015	11.4	0.0	5.7	Failure		2016	PCC - Reconstruction (Minor Collector/Local)	$947,196		
0000194740	2516875	HOLIDAY PL	SOCRATES ST	BONNER DR	344	2	1,055	Rigid	Local	None	OLD AURORA	1,000	22	Weak	8.0	0.0	4.0	02/19/2015	6.8	0.0	3.4	Failure		2016	PCC - Reconstruction (Minor Collector/Local)	$508,302		
0000194750	2516507	HOLIDAY PL	BONNER DR	GENERAL MEYER AVE	938	2	2,994	Rigid	Local	None	OLD AURORA	1,000	22	Weak	8.8	4.6	6.7	02/19/2015	7.6	3.4	5.5	Failure		2016	PCC - Reconstruction (Minor Collector/Local)	$1,443,287		
0000194760	2516505	FIVE OAKS DR	PATTERSON DR	DEAD END	588	2	1,899	Rigid	Local	None	OLD AURORA	1,000	22	Weak	34.4	61.7	48.1	02/19/2015	31.9	58.2	45.1	Poor		2016	PCC - Crack/Joint Sealing	$29,249		
0000194770	2517064	DE BATTISTA PL	PATTERSON DR	GENERAL MEYER AVE	1,717	2	5,286	Rigid	Local	None	OLD AURORA	1,000	22	Weak	59.1	69.0	64.1	02/19/2015	55.6	65.5	60.6	Fair		2018	PCC - Crack/Joint Sealing	$85,565		
0000194780	2526439	STEEPLE CHASE LN	PATTERSON DR	GENERAL MEYER AVE	1,694	2	5,376	Rigid	Local	None	OLD AURORA	1,000	22	Weak	42.8	50.9	46.9	02/19/2015	40.3	48.0	44.2	Poor		2016	PCC - Crack/Joint Sealing	$82,816		
0000194790	2516508	BONNER DR	HOLIDAY PL	MAURA PL	290	2	898	Rigid	Local	None	OLD AURORA	1,000	22	Weak	21.9	55.6	38.8	02/19/2015	19.9	52.4	36.2	Very Poor		2016	PCC - Full Depth Slab Repair	$68,981		
0000194800	2517040	MAURA PL	BONNER DR	GREG DR	735	2	1,833	Rigid	Local	None	OLD AURORA	1,000	22	Weak	10.1	49.1	29.6	02/19/2015	8.9	46.2	27.6	Very Poor		2016	PCC - Full Depth Slab Repair	$140,821		
0000194810	2517041	MAURA PL	GREG DR	GENERAL MEYER AVE	369	2	1,147	Rigid	Local	None	OLD AURORA	1,000	22	Weak	14.8	50.4	32.6	02/19/2015	13.3	47.5	30.4	Very Poor		2016	PCC - Full Depth Slab Repair	$88,166		
0000194820	2512123	TROPIC DR	DEAD END	GREG DR	518	2	1,830	Rigid	Local	None	OLD AURORA	1,000	22	Weak	14.6	45.4	30.0	02/19/2015	13.1	42.6	27.9	Very Poor		2016	PCC - Full Depth Slab Repair	$140,642		
0000194830	2517075	TROPIC DR	GREG DR	GENERAL MEYER AVE	454	2	1,370	Rigid	Local	None	OLD AURORA	1,000	22	Weak	11.5	27.3	19.4	02/19/2015	10.2	25.2	17.7	Very Poor		2016	PCC - Reconstruction (Minor Collector/Local)	$460,134		
0000194840	2517042	GREG DR	MAURA PL	TROPIC DR	263	2	815	Rigid	Local	None	OLD AURORA	1,000	22	Weak	28.3	42.0	35.2	02/19/2015	26.2	39.5	32.9	Very Poor		2016	PCC - Full Depth Slab Repair	$62,602		
0000194850	2517074	GREG DR	TROPIC DR	DEAD END	113	2	343	Rigid	Local	None	OLD AURORA	1,000	22	Weak	35.5	74.0	54.8	02/19/2015	33.0	70.6	51.8	Poor		2016	PCC - Crack/Joint Sealing	$5,288		
0000194860	2517044	HOLIDAY DR	GENERAL MEYER AVE	WALL BLVD	1,061	3	5,511	Composite	Minor Arterial	Local	OLD AURORA	7,500	34	Weak	82.3	87.2	84.8	02/15/2015	79.7	85.7	82.7	Good		2025	AC - Mill and Overlay	$281,917		
0000194870	2518020	HOLIDAY DR	WALL BLVD	WALL BLVD	53	2	262	Composite	Minor Arterial	Local	OLD AURORA	7,500	34	Weak	98.9	100.0	99.5	02/15/2015	98.4	99.4	98.9	Excellent		2043				
0000194880	2524714	HOLIDAY DR	WALL BLVD	COPERNICUS ST	348	2	1,653	Composite	Minor Arterial	Local	OLD AURORA	7,500	34	Weak	92.5	93.0	92.8	02/15/2015	91.8	92.3	92.1	Excellent		2032	AC - Mill and Overlay	$100,509		
0000194890	2517047	HOLIDAY DR	COPERNICUS ST	FIESTA ST	945	2	3,524	Composite	Minor Arterial	Local	OLD AURORA	7,500	34	Weak	92.2	91.0	91.6	02/15/2015	91.5	90.0	90.8	Excellent		2030	AC - Mill and Overlay	$203,935		
0000194900	2516896	HOLIDAY DR	FIESTA ST	VIXEN ST	1,608	2	5,866	Composite	Minor Arterial	Local	OLD AURORA	7,500	34	Weak	92.3	92.1	92.2	02/15/2015	91.6	91.3	91.5	Excellent		2031	AC - Mill and Overlay	$347,956		
0000194910	2516971	HOLIDAY DR	VIXEN ST	MAC ARTHUR BLVD	261	2	1,191	Composite	Minor Arterial	Local	OLD AURORA	7,500	34	Weak	65.2	81.3	73.3	02/15/2015	61.5	78.6	70.1	Good		2021	AC - Mill and Overlay	$55,208		
0000194920	2560072	HOLIDAY DR	MAC ARTHUR BLVD	GENERAL DE GAULLE DR	1,060	2	4,657	Rigid	Minor Arterial	Local	OLD AURORA	7,500	30	Weak	45.6	99.5	72.6	02/15/2015	42.8	98.9	70.9	Good		2028	PCC - Joint Repair	$321,235		
0000194930	2560077	HOLIDAY DR	GENERAL DE GAULLE DR	BEHRMAN PL	885	2	3,451	Rigid	Principal Arterial	Local	TALL TIMBERS - BRECHTEL	15,000	30	Weak	43.9	91.5	67.7	02/15/2015	41.3	90.6	66.0	Fair		2022	PCC - Joint Repair	$205,245		
0000194940	2524691	HOLIDAY DR	BEHRMAN PL	GENERAL DE GAULLE DR	1,008	2	4,283	Rigid	Principal Arterial	Local	TALL TIMBERS - BRECHTEL	15,000	30	Weak	40.5	97.7	69.1	02/15/2015	38.1	97.1	67.6	Fair		2025	PCC - Joint Repair	$274,342		
0000194950	2560075	HOLIDAY DR	GENERAL DE GAULLE DR	MAC ARTHUR BLVD	1,093	2	4,451	Rigid	Minor Arterial	Local	OLD AURORA	7,500	30	Weak	51.6	99.2	75.4	02/15/2015	48.7	98.6	73.7	Good		2029	PCC - Joint Repair	$314,701		
0000194960	2524687	HOLIDAY DR	MAC ARTHUR BLVD	VIXEN ST	261	2	1,419	Composite	Minor Arterial	Local	OLD AURORA	7,500	34	Weak	58.1	89.5	73.8	02/15/2015	54.6	88.0	71.3	Good		2023	AC - Mill and Overlay	$69,087		
0000194970	2524686	HOLIDAY DR	VIXEN ST	FIESTA ST	1,608	2	6,069	Composite	Minor Arterial	Local	OLD AURORA	7,500	34	Weak	91.2	86.3	88.8	02/15/2015	90.2	84.7	87.5	Excellent		2028	AC - Mill and Overlay	$334,331		
0000194980	2524685	HOLIDAY DR	FIESTA ST	COPERNICUS ST	948	2	3,397	Composite	Minor Arterial	Local	OLD AURORA	7,500	34	Weak	92.4	91.4	91.9	02/15/2015	91.7	90.5	91.1	Excellent		2031	AC - Mill and Overlay	$201,513		
0000194990	2524684	HOLIDAY DR	COPERNICUS ST	WALL BLVD	348	2	1,315	Composite	Minor Arterial	Local	OLD AURORA	7,500	34	Weak	90.3	93.3	91.8	02/15/2015	89.0	92.6	90.8	Excellent		2031	AC - Mill and Overlay	$78,007		
0000195000	2560057	HOLIDAY DR	WALL BLVD	WALL BLVD	55	2	214	Composite	Minor Arterial	Local	OLD AURORA	7,500	34	Weak	82.4	100.0	91.2	02/15/2015	79.8	99.4	89.6	Excellent		2035	AC - Mill and Overlay	$14,034		
0000195010	2560053	HOLIDAY DR	WALL BLVD	GENERAL MEYER AVE	1,030	2	5,066	Composite	Minor Arterial	Local	OLD AURORA	7,500	34	Weak	86.8	95.4	91.1	02/15/2015	85.3	94.6	90.0	Excellent		2031	AC - Mill and Overlay	$300,546		

DRAFT

Stantec

Appendix A RoadMatrix Section Attributes

															Field Measured Conditions				2016 Predicted Conditions										
SectionID	SEGMENTID	Street	From	To	Length (ft)	Lanes	Area (yd^2)	Pavement Type	Functional Class	FHWA Route	Neighborhood	AADT	EGT	Subgrade Strength	RCI	SDI	PCI	PCI Date	RCIYr1	SDIYr1	PCIYr1	PCI Class	Destroyed Road	Need Year (Adjusted)	Need Recommended Rehab (PCI Trigger)	Need Cost (PCI Trigger)	Last Rehab	Last Rehab Date
0000195020	2524759	HERSCHEL ST	WESTBEND PKWY	HALSEY AVE	971	2	2,971	Rigid	Local	None	BEHRMAN	1,000	22	Weak	31.4	55.4	43.4	02/15/2015	29.1	52.2	40.7	Poor		2016	PCC - Crack/Joint Sealing	$45,774		
0000195030	2517025	HERSCHEL ST	HALSEY AVE	MERCEDES BLVD	362	2	1,059	Flexible	Local	None	BEHRMAN	1,000	18	Weak	27.9	31.3	29.6	02/15/2015	22.0	24.9	23.5	Very Poor		2016	AC - Reconstruction (Minor Collector/Local)	$302,975		
0000195040	2517038	HERSCHEL ST	MERCEDES BLVD	GENERAL COLLINS AVE	360	2	735	Flexible	Local	None	BEHRMAN	1,000	18	Weak	9.2	40.1	24.7	02/15/2015	7.2	34.0	20.6	Very Poor		2016	AC - Reconstruction (Minor Collector/Local)	$210,128		
0000195050	2516898	HERSCHEL ST	GENERAL COLLINS AVE	DEAD END	172	2	497	Flexible	Local	None	BEHRMAN	1,000	18	Weak	0.1	0.1	0.1	12/31/2015	0.1	0.1	0.1	Failure	1	2016	AC - Reconstruction (Minor Collector/Local)	$142,034		
0000195060	2517031	ANSON ST	HALSEY AVE	MERCEDES BLVD	359	2	986	Flexible	Local	None	BEHRMAN	1,000	18	Weak	9.7	0.0	4.9	02/18/2015	7.6	0.0	3.8	Failure		2016	AC - Reconstruction (Minor Collector/Local)	$281,876		
0000195070	2517034	ANSON ST	MERCEDES BLVD	GENERAL COLLINS AVE	360	2	1,084	Flexible	Local	None	BEHRMAN	1,000	18	Weak	38.0	9.5	23.8	02/18/2015	31.6	7.4	19.5	Very Poor		2016	AC - Reconstruction (Minor Collector/Local)	$309,997		
0000195080	2516894	ANSON ST	GENERAL COLLINS AVE	DEAD END	168	2	447	Flexible	Local	None	BEHRMAN	1,000	18	Weak	0.1	0.1	0.1	12/31/2015	0.1	0.1	0.1	Failure	1	2016	AC - Reconstruction (Minor Collector/Local)	$127,894		
0000195090	2517027	GALLATIN ST	HALSEY AVE	MERCEDES BLVD	359	2	922	Flexible	Local	None	BEHRMAN	1,000	18	Weak	37.4	7.8	22.6	02/18/2015	30.9	6.0	18.5	Very Poor		2016	AC - Reconstruction (Minor Collector/Local)	$263,605		
0000195100	2517030	GALLATIN ST	MERCEDES BLVD	GENERAL COLLINS AVE	360	2	1,067	Flexible	Local	None	BEHRMAN	1,000	18	Weak	42.5	15.9	29.2	02/18/2015	37.1	12.5	24.8	Very Poor		2016	AC - Reconstruction (Minor Collector/Local)	$305,072		
0000195110	2562034	GALLATIN ST	GENERAL COLLINS AVE	DEAD END	130	2	300	Flexible	Local	None	BEHRMAN	1,000	18	Weak	0.1	0.1	0.1	12/31/2015	0.1	0.1	0.1	Failure	1	2016	AC - Reconstruction (Minor Collector/Local)	$85,824		
0000195120	2517028	COPERNICUS ST	DEAD END	HALSEY AVE	136	2	334	Flexible	Local	None	BEHRMAN	1,000	18	Weak	23.0	42.3	32.7	02/18/2015	17.7	36.8	27.3	Very Poor		2016	AC - Mill and Overlay with Base Repairs	$20,565		
0000195130	2517009	COPERNICUS ST	HALSEY AVE	MERCEDES BLVD	361	2	755	Flexible	Local	None	BEHRMAN	1,000	18	Weak	36.0	0.0	18.0	02/18/2015	29.3	0.0	14.7	Very Poor		2016	AC - Reconstruction (Minor Collector/Local)	$216,006		
0000195140	2517012	COPERNICUS ST	MERCEDES BLVD	GENERAL COLLINS AVE	359	2	1,024	Flexible	Local	None	BEHRMAN	1,000	18	Weak	9.6	0.0	4.8	02/18/2015	7.5	0.0	3.8	Failure		2016	AC - Reconstruction (Minor Collector/Local)	$292,934		
0000195150	2516918	MAGELLAN ST	DEAD END	HALSEY AVE	176	2	392	Flexible	Local	None	BEHRMAN	1,000	18	Weak	13.0	63.2	38.1	02/18/2015	10.0	49.1	35.1	Very Poor		2016	AC - Mill and Overlay with Base Repairs	$24,100		
0000195160	2517000	MAGELLAN ST	HALSEY AVE	MERCEDES BLVD	359	2	820	Flexible	Local	None	BEHRMAN	1,000	18	Weak	43.1	57.8	50.5	02/18/2015	37.8	54.2	46.0	Poor		2016	AC - Mill and Overlay	$33,591		
0000195170	2517004	MAGELLAN ST	MERCEDES BLVD	GENERAL COLLINS AVE	352	2	1,114	Flexible	Local	None	BEHRMAN	1,000	18	Weak	62.3	39.6	51.0	02/18/2015	59.1	33.4	46.3	Poor		2016	AC - Mill and Overlay	$45,624		
0000195180	2517007	GENERAL COLLINS AVE	MAGELLAN ST	WALL BLVD	614	2	1,867	Flexible	Local	None	BEHRMAN	1,000	18	Weak	47.3	32.8	40.1	02/18/2015	42.8	26.2	34.5	Very Poor		2016	AC - Mill and Overlay with Base Repairs	$114,851		
0000195190	2524712	GENERAL COLLINS AVE	WALL BLVD	COPERNICUS ST	646	2	2,062	Flexible	Local	None	BEHRMAN	1,000	18	Weak	15.8	26.5	21.2	02/18/2015	12.4	20.8	16.6	Very Poor		2016	AC - Reconstruction (Minor Collector/Local)	$589,744		
0000195200	2517051	GENERAL COLLINS AVE	COPERNICUS ST	GALLATIN ST	653	2	2,003	Flexible	Local	None	BEHRMAN	1,000	18	Weak	34.4	40.2	37.3	02/18/2015	27.5	34.1	30.8	Very Poor		2016	AC - Mill and Overlay with Base Repairs	$123,260		
0000195210	2517035	GENERAL COLLINS AVE	GALLATIN ST	ANSON ST	650	2	2,032	Flexible	Local	None	BEHRMAN	1,000	18	Weak	37.0	43.9	40.5	02/18/2015	30.5	38.9	34.7	Very Poor		2016	AC - Mill and Overlay with Base Repairs	$125,051		
0000195220	2516893	GENERAL COLLINS AVE	ANSON ST	HERSCHEL ST	650	2	1,941	Flexible	Local	None	BEHRMAN	1,000	18	Weak	28.7	38.8	33.8	02/18/2015	22.6	32.5	27.6	Very Poor		2016	AC - Mill and Overlay with Base Repairs	$119,452		
0000195230	2516897	GENERAL COLLINS AVE	HERSCHEL ST	MAC ARTHUR BLVD	577	2	1,786	Flexible	Local	None	BEHRMAN	1,000	18	Weak	35.5	23.8	29.7	02/18/2015	28.7	18.4	23.6	Very Poor		2016	AC - Reconstruction (Minor Collector/Local)	$510,783		
0000195240	2517207	GENERAL COLLINS AVE	MAC ARTHUR BLVD	GENERAL DE GAULLE DR	853	2	2,673	Flexible	Local	None	BEHRMAN	1,000	18	Weak	18.8	0.0	9.4	02/18/2015	14.6	0.0	7.3	Failure		2016	AC - Reconstruction (Minor Collector/Local)	$764,348		
0000195250	2517003	MERCEDES BLVD	MAGELLAN ST	WALL BLVD	611	2	2,822	Flexible	Local	None	BEHRMAN	1,000	18	Weak	48.0	25.7	36.9	02/18/2015	43.5	20.1	31.8	Very Poor		2016	AC - Mill and Overlay with Base Repairs	$173,647		
0000195260	2524715	MERCEDES BLVD	WALL BLVD	COPERNICUS ST	647	2	2,886	Flexible	Local	None	BEHRMAN	1,000	18	Weak	26.9	16.6	21.8	02/18/2015	21.1	13.1	17.1	Very Poor		2016	AC - Reconstruction (Minor Collector/Local)	$825,419		
0000195270	2517011	MERCEDES BLVD	COPERNICUS ST	GALLATIN ST	649	2	3,003	Flexible	Local	None	BEHRMAN	1,000	18	Weak	46.8	6.3	26.6	02/18/2015	42.3	4.9	23.6	Very Poor		2016	AC - Reconstruction (Minor Collector/Local)	$858,910		
0000195280	2517029	MERCEDES BLVD	GALLATIN ST	ANSON ST	649	2	2,993	Flexible	Local	None	BEHRMAN	1,000	18	Weak	28.6	16.1	22.4	02/18/2015	22.6	12.7	17.7	Very Poor		2016	AC - Reconstruction (Minor Collector/Local)	$855,828		
0000195290	2517033	MERCEDES BLVD	ANSON ST	HERSCHEL ST	650	2	2,933	Flexible	Local	None	BEHRMAN	1,000	18	Weak	37.2	8.5	22.9	02/18/2015	30.7	6.6	18.7	Very Poor		2016	AC - Reconstruction (Minor Collector/Local)	$838,765		
0000195300	2517037	MERCEDES BLVD	HERSCHEL ST	MAC ARTHUR BLVD	593	2	2,823	Flexible	Local	None	BEHRMAN	1,000	18	Weak	75.7	93.7	84.7	02/18/2015	73.3	92.2	82.8	Good		2027	AC - Mill and Overlay	$151,695		
0000195310	2517187	MERCEDES BLVD	MAC ARTHUR BLVD	GENERAL DE GAULLE DR	638	2	2,758	Flexible	Local	None	BEHRMAN	1,000	18	Weak	23.7	12.0	17.9	02/18/2015	18.3	9.3	13.8	Very Poor		2016	AC - Reconstruction (Minor Collector/Local)	$788,592		
0000195320	2516999	HALSEY AVE	MAGELLAN ST	WALL BLVD	616	2	1,791	Flexible	Local	None	BEHRMAN	1,000	18	Weak	29.3	2.8	16.1	02/18/2015	23.2	2.1	12.7	Very Poor		2016	AC - Reconstruction (Minor Collector/Local)	$512,245		
0000195330	2524713	HALSEY AVE	WALL BLVD	COPERNICUS ST	649	2	2,016	Flexible	Local	None	BEHRMAN	1,000	18	Weak	32.7	0.0	16.4	02/18/2015	26.0	0.0	13.0	Very Poor		2016	AC - Reconstruction (Minor Collector/Local)	$576,398		
0000195340	2517010	HALSEY AVE	COPERNICUS ST	GALLATIN ST	646	2	2,069	Flexible	Local	None	BEHRMAN	1,000	18	Weak	27.1	0.0	13.6	02/18/2015	21.3	0.0	10.7	Very Poor		2016	AC - Reconstruction (Minor Collector/Local)	$591,587		
0000195350	2517026	HALSEY AVE	GALLATIN ST	ANSON ST	651	2	1,845	Flexible	Local	None	BEHRMAN	1,000	18	Weak	16.0	1.7	8.9	02/18/2015	12.9	1.2	6.9	Failure		2016	AC - Reconstruction (Minor Collector/Local)	$527,497		
0000195360	2517032	HALSEY AVE	ANSON ST	HERSCHEL ST	650	2	2,027	Flexible	Local	None	BEHRMAN	1,000	18	Weak	19.8	0.0	9.9	02/18/2015	15.3	0.0	7.7	Failure		2016	AC - Reconstruction (Minor Collector/Local)	$579,544		
0000195370	2517024	HALSEY AVE	HERSCHEL ST	MAC ARTHUR BLVD	593	2	1,784	Composite	Local	None	BEHRMAN	1,000	26	Weak	10.5	34.3	22.4	02/18/2015	9.0	32.0	20.5	Very Poor		2016	PCC - Reconstruction (Minor Collector/Local)	$859,738		
0000195380	2517182	HALSEY AVE	MAC ARTHUR BLVD	GENERAL DE GAULLE DR	444	2	1,325	Flexible	Local	None	BEHRMAN	1,000	18	Weak	20.4	39.3	29.9	02/18/2015	15.8	33.1	24.5	Very Poor		2016	AC - Reconstruction (Minor Collector/Local)	$378,790		
0000195390	2562024	WESTBEND PKWY	GENERAL DE GAULLE DR	HERSCHEL ST	573	1	1,417	Rigid	Minor Collector	None	BEHRMAN	2,500	22	Weak	24.7	51.3	38.0	02/15/2015	22.6	48.4	35.5	Very Poor		2016	PCC - Full Depth Slab Repair	$108,854		
0000195400	2524764	WESTBEND PKWY	HERSCHEL ST	WESTPARK DR	523	1	1,269	Rigid	Minor Collector	None	BEHRMAN	2,500	22	Weak	33.4	50.4	41.9	02/15/2015	31.0	47.5	39.3	Very Poor		2016	PCC - Full Depth Slab Repair	$97,481		
0000195410	2560067	WESTBEND PKWY	WESTPARK DR	COBBLESTONE LN	215	1	487	Rigid	Minor Collector	None	BEHRMAN	2,500	22	Weak	24.9	68.8	46.9	02/15/2015	22.8	65.3	44.1	Poor		2016	PCC - Joint Repair	$24,984		
0000195420	2560100	WESTBEND PKWY	COBBLESTONE LN	VESPASIAN ST	680	1	1,697	Rigid	Minor Collector	None	BEHRMAN	2,500	22	Weak	27.0	60.0	43.5	02/15/2015	24.9	56.5	40.7	Poor		2016	PCC - Joint Repair	$86,032		
0000195430	2527273	WESTBEND PKWY	VESPASIAN ST	CAMELLIA TRCE	748	1	1,833	Rigid	Minor Collector	None	BEHRMAN	2,500	22	Weak	36.3	79.6	58.0	02/15/2015	33.8	76.8	55.3	Fair		2017	PCC - Joint Repair	$96,343		
0000195440	2560095	WESTBEND PKWY	CAMELLIA TRCE	WALL BLVD	460	1	1,063	Rigid	Minor Collector	None	BEHRMAN	2,500	22	Weak	42.3	72.4	57.4	02/15/2015	39.8	69.0	54.4	Poor		2016	PCC - Joint Repair	$54,500		
0000195450	2529389	WESTBEND PKWY	WALL BLVD	VESPASIAN ST	1,203	1	2,949	Rigid	Minor Collector	None	BEHRMAN	2,500	22	Weak	40.1	58.4	49.3	02/15/2015	37.7	54.9	46.3	Poor		2016	PCC - Joint Repair	$151,240		
0000195460	2516914	WESTBEND PKWY	VESPASIAN ST	WESTPARK DR	905	1	2,216	Rigid	Minor Collector	None	BEHRMAN	2,500	22	Weak	31.8	65.1	48.5	02/15/2015	29.5	61.4	45.5	Poor		2016	PCC - Joint Repair	$113,672		
0000195470	2517017	WESTBEND PKWY	WESTPARK DR	HERSCHEL ST	506	1	1,225	Rigid	Minor Collector	None	BEHRMAN	2,500	22	Weak	31.7	83.7	57.7	02/15/2015	29.4	81.3	55.4	Fair		2017	PCC - Joint Repair	$64,379		
0000195480	2560068	WESTBEND PKWY	HERSCHEL ST	GENERAL DE GAULLE DR	573	1	1,381	Rigid	Minor Collector	None	BEHRMAN	2,500	22	Weak	22.9	47.3	35.1	02/15/2015	20.9	44.4	32.7	Very Poor		2016	PCC - Full Depth Slab Repair	$106,113		
0000195490	2518194	COBBLESTONE LN	DEAD END	VESPASIAN ST	1,022	2	3,105	Rigid	Local	None	BEHRMAN	1,000	22	Weak	28.1	59.3	43.7	02/15/2015	26.0	55.8	40.9	Poor		2016	PCC - Crack/Joint Sealing	$47,828		
0000195500	2518195	COBBLESTONE LN	VESPASIAN ST	WESTBEND PKWY	963	2	4,627	Rigid	Local	None	BEHRMAN	1,000	22	Weak	31.6	60.4	46.0	02/15/2015	29.3	56.9	43.1	Poor		2016	PCC - Crack/Joint Sealing	$71,277		
0000195510	2518196	SPRINGBROOK LN	DEAD END	VESPASIAN ST	334	2	794	Rigid	Local	None	BEHRMAN	1,000	22	Weak	32.1	43.3	37.7	02/15/2015	29.7	40.8	35.3	Very Poor		2016	PCC - Full Depth Slab Repair	$60,997		
0000195520	2517019	SPRINGBROOK LN	VESPASIAN ST	DEAD END	356	2	799	Rigid	Local	None	BEHRMAN	1,000	22	Weak	36.8	82.5	59.7	02/15/2015	34.3	79.9	57.1	Fair		2017	PCC - Crack/Joint Sealing	$12,617		
0000195530	2527380	CAMELLIA TRCE	WALL BLVD	WESTBEND PKWY	770	2	2,555	Rigid	Local	None	BEHRMAN	1,000	22	Weak	44.8	94.9	69.9	02/15/2015	42.0	94.1	68.1	Fair		2024	PCC - Crack/Joint Sealing	$47,952		
0000195540	2513175	FLANDERS ST	DEAD END	CATALINA DR	138	2	430	Rigid	Local	None	BEHRMAN	1,000	22	Weak	8.3	65.2	36.8	02/19/2015	7.1	61.5	34.3	Very Poor		2016	PCC - Full Depth Slab Repair	$33,060		
0000195550	2516882	FLANDERS ST	CATALINA DR	CAESAR DR	269	2	812	Rigid	Local	None	BEHRMAN	1,000	22	Weak	43.0	86.5	64.8	02/19/2015	40.5	84.9	62.7	Fair		2020	PCC - Crack/Joint Sealing	$13,814		
0000195560	2516888	FLANDERS ST	CAESAR DR	WALL BLVD	256	2	825	Rigid	Local	None	BEHRMAN	1,000	22	Weak	54.3	90.6	72.5	02/19/2015	51.2	89.4	70.3	Good		2023	PCC - Crack/Joint Sealing	$15,112		
0000195570	2516887	CATALINA DR	FLANDERS ST	CAESAR DR	667	2	1,904	Rigid	Local	None	BEHRMAN	1,000	22	Weak	31.4	83.6	57.5	02/15/2015	29.1	81.2	55.2	Fair		2017	PCC - Crack/Joint Sealing	$30,064		
0000195580	2518193	CAESAR DR	FLANDERS ST	CATALINA DR	447	2	1,311	Rigid	Local	None	BEHRMAN	1,000	22	Weak	53.3	85.9	69.6	02/15/2015	50.3	84.2	67.3	Fair		2021	PCC - Crack/Joint Sealing	$22,855		
0000195590	2518021	LEES LN	DEAD END	WALL BLVD	468	2	1,136	Flexible	Local	None	BEHRMAN	1,000	18	Weak	27.0	70.7	48.9	02/18/2015	21.2	67.9	44.6	Poor		2016	AC - Mill and Overlay	$46,539		
0000195600	2530539	LEES LN	WALL BLVD	DEAD END	148		346	Unknown/Undefined	Local	None	BEHRMAN	1,000		Weak								No Data						
0000195610	2516501	LIFE CENTER DR	GENERAL DE GAULLE DR	PACE BLVD	558	2	2,440	Rigid	Local	None	BEHRMAN	1,000	22	Weak	40.8	84.7	62.8	02/15/2015	38.4	82.6	60.5	Fair		2019	PCC - Crack/Joint Sealing	$40,486		
0000195620	2516705	LIFE CENTER DR	PACE BLVD	MURL ST	498	2	2,536	Rigid	Local	None	BEHRMAN	1,000	22	Weak	27.2	80.1	53.7	02/15/2015	25.1	77.3	51.2	Poor		2016	PCC - Crack/Joint Sealing	$39,067		
0000195630	2562382	SANDRA DR	MURL ST	MURL ST	257	2	607	Rigid	Local	None	BEHRMAN	1,000	22	Weak	25.5	82.2	53.9	02/15/2015	23.4	79.6	51.5	Poor		2016	PCC - Crack/Joint Sealing	$9,348		
0000195640	2516708	SANDRA DR	MURL ST	GENERAL DE GAULLE DR	1,046	2	4,848	Rigid	Local	None	BEHRMAN	1,000	22	Weak	36.8	85.7	61.3	02/15/2015	34.3	83.9	59.1	Fair		2018	PCC - Crack/Joint Sealing	$78,463		
0000195650	2516493	WALL BLVD	GENERAL DE GAULLE DR	VESPASIAN ST	991	1	2,810	Rigid	Major Collector	Local	BEHRMAN	5,000	30	Weak	41.5	85.0	63.3	02/15/2015	39.1	83.0	61.1	Fair		2019	PCC - Joint Repair	$155,210		
0000195660	2516496	WALL BLVD	VESPASIAN ST	SHALETT ST	561	1	1,628	Rigid	Major Collector	Local	BEHRMAN	5,000	30	Weak	24.4	74.0	49.2	02/15/2015	22.3	70.6	46.5	Poor		2016	PCC - Joint Repair	$83,479		
0000195670	2516656	WALL BLVD	SHALETT ST	PACE BLVD	248	1	595	Rigid	Major Collector	Local	BEHRMAN	5,000	30	Weak	24.5	71.5	48.0	02/15/2015	22.4	68.1	45.3	Poor		2016	PCC - Joint Repair	$30,541		
0000195680	2516776	WALL BLVD	PACE BLVD	ELIZARDI BLVD	288	1	684	Rigid	Major Collector	Local	BEHRMAN	5,000	30	Weak	25.7	68.6	47.2	02/15/2015	23.6	65.1	44.4	Poor		2016	PCC - Joint Repair	$35,060		
0000195690	2516784	WALL BLVD	ELIZARDI BLVD	JO ANN PL	306	1	740	Rigid	Major Collector	Local	BEHRMAN	5,000	30	Weak	29.7	81.3	55.5	02/15/2015	27.5	78.6	53.1	Poor		2016	PCC - Joint Repair	$37,933		
0000195700	2516789	WALL BLVD	JO ANN PL	MURL ST	415	1	953	Rigid	Major Collector	Local	BEHRMAN	5,000	30	Weak	26.9	77.6	52.3	02/15/2015	24.8	74.6	49.7	Poor		2016	PCC - Joint Repair	$48,886		
0000195710	2527063	WALL BLVD	MURL ST	SHADE TREE LN	264	1	627	Rigid	Major Collector	Local	BEHRMAN	5,000	30	Weak	20.5	75.9	48.2	02/15/2015	18.6	72.6	45.6	Poor		2016	PCC - Joint Repair	$32,182		
0000195720	2527581	WALL BLVD	SHADE TREE LN	ODEON ST	222	1	511	Rigid	Major Collector	Local	BEHRMAN	5,000	30	Weak	42.1	93.7	67.9	02/15/2015	39.6	93.2	66.4	Fair		2023	PCC - Joint Repair	$31,148		
0000195730	2524711	WALL BLVD	ODEON ST	HORACE ST	376	1	1,034	Rigid	Major Collector	Local	BEHRMAN	5,000	30	Weak	43.4	58.4	50.9	02/15/2015	40.8	54.9	47.9	Poor		2016	PCC - Joint Repair	$53,012		
0000195740	2524518	WALL BLVD	HORACE ST	WESTBEND PKWY	618	1	2,153	Rigid	Major Collector	Local	BEHRMAN	5,000	30	Weak	42.2	73.1	57.7	02/15/2015	39.7	69.7	54.7	Poor		2016	PCC - Joint Repair	$110,447		
0000195750	2524519	WALL BLVD	WESTBEND PKWY	WESTBEND PKWY	41	1	158	Rigid	Major Collector	Local	BEHRMAN	5,000	30	Weak	50.6	79.3	65.0	02/15/2015	47.7	76.5	62.1	Fair		2019	PCC - Joint Repair	$8,709		
0000195760	2527274	WALL BLVD	WESTBEND PKWY	CAMELLIA TRCE	259	1	941	Rigid	Major Collector	Local	BEHRMAN	5,000	30	Weak	55.6	88.2	71.9	02/15/2015	52.4	86.7	69.6	Fair		2022	PCC - Joint Repair	$55,992		
0000195770	2527275	WALL BLVD	CAMELLIA TRCE	LEES LN	211	1	627	Rigid	Major Collector	Local	BEHRMAN	5,000	30	Weak	49.5	68.7	59.1	02/15/2015	46.6	65.2	55.9	Fair		2017	PCC - Joint Repair	$32,969		
0000195780	2524520	WALL BLVD	LEES LN	HALSEY AVE	384	1	1,013	Rigid	Major Collector	Local	BEHRMAN	5,000	30	Weak	40.0	75.9	58.0	02/15/2015	37.6	72.6	55.1	Fair		2017	PCC - Joint Repair	$53,274		
0000195790	2524521	WALL BLVD	HALSEY AVE	MERCEDES BLVD	360	1	855	Rigid	Major Collector	Local	BEHRMAN	5,000	30	Weak	40.5	79.1	59.8	02/15/2015	38.1	76.3	57.2	Fair		2017	PCC - Joint Repair	$44,962		
0000195800	2524522	WALL BLVD	MERCEDES BLVD	GENERAL COLLINS AVE	359	1	813	Rigid	Major Collector	Local	BEHRMAN	5,000	30	Weak	38.5	34.4	36.5	02/15/2015	36.0	31.9	34.0	Very Poor		2016	PCC - Full Depth Slab Repair	$62,440		

DRAFT

Stantec

Appendix A RoadMatrix Section Attributes

															Field Measured Conditions				2016 Predicted Conditions									
SectionID	SEGMENTID	Street	From	To	Length (ft)	Lanes	Area (yd^2)	Pavement Type	Functional Class	FHWA Route	Neighborhood	AADT	EGT	Subgrade Strength	RCI	SDI	PCI	PCI Date	RCIYr1	SDIYr1	PCIYr1	PCI Class	Destroyed Road	Need Year (Adjusted)	Need Recommended Rehab (PCI Trigger)	Need Cost (PCI Trigger)	Last Rehab	Last Rehab Date
0000195810	2524523	WALL BLVD	GENERAL COLLINS AVE	HOLIDAY DR	402	1	1,049	Rigid	Major Collector	Local	BEHRMAN	5,000	30	Weak	34.2	94.9	64.6	02/15/2015	31.8	94.1	63.0	Fair		2022	PCC - Joint Repair	$62,410		
0000195820	2524534	WALL BLVD	HOLIDAY DR	GENERAL COLLINS AVE	403	1	1,136	Rigid	Major Collector	Local	OLD AURORA	5,000	30	Weak	30.2	97.6	63.9	02/15/2015	27.9	97.0	62.5	Fair		2022	PCC - Joint Repair	$67,571		
0000195830	2517006	WALL BLVD	GENERAL COLLINS AVE	MERCEDES BLVD	358	1	809	Rigid	Major Collector	Local	BEHRMAN	5,000	30	Weak	37.2	69.6	53.4	02/15/2015	34.7	66.1	50.4	Poor		2016	PCC - Joint Repair	$41,517		
0000195840	2517001	WALL BLVD	MERCEDES BLVD	HALSEY AVE	360	1	865	Rigid	Major Collector	Local	BEHRMAN	5,000	30	Weak	33.7	48.7	41.2	02/15/2015	31.3	45.8	38.6	Very Poor		2016	PCC - Full Depth Slab Repair	$66,453		
0000195850	2516917	WALL BLVD	HALSEY AVE	LEES LN	384	1	979	Rigid	Major Collector	Local	BEHRMAN	5,000	30	Weak	45.8	49.2	47.5	02/15/2015	42.9	46.3	44.6	Poor		2016	PCC - Joint Repair	$50,225		
0000195860	2524762	WALL BLVD	LEES LN	WESTBEND PKWY	465	1	1,672	Rigid	Major Collector	Local	BEHRMAN	5,000	30	Weak	45.7	59.0	52.4	02/15/2015	42.8	55.5	49.2	Poor		2016	PCC - Joint Repair	$85,781		
0000195870	2516912	WALL BLVD	WESTBEND PKWY	WESTBEND PKWY	41	1	156	Rigid	Major Collector	Local	BEHRMAN	5,000	30	Weak	27.9	100.0	64.0	02/15/2015	25.8	99.4	62.6	Fair		2023	PCC - Joint Repair	$9,538		
0000195880	2516911	WALL BLVD	WESTBEND PKWY	FLANDERS ST	264	1	979	Rigid	Major Collector	Local	BEHRMAN	5,000	30	Weak	41.0	86.0	63.5	02/15/2015	38.6	84.3	61.5	Fair		2019	PCC - Joint Repair	$54,069		
0000195890	2516703	WALL BLVD	FLANDERS ST	HORACE ST	360	1	1,282	Rigid	Major Collector	Local	BEHRMAN	5,000	30	Weak	36.7	80.9	58.8	02/15/2015	34.2	78.2	56.2	Fair		2017	PCC - Joint Repair	$67,376		
0000195900	2516698	WALL BLVD	HORACE ST	ODEON ST	374	1	891	Rigid	Major Collector	Local	BEHRMAN	5,000	30	Weak	38.6	83.7	61.2	02/15/2015	36.1	81.3	58.7	Fair		2018	PCC - Joint Repair	$48,032		
0000195910	2516696	WALL BLVD	ODEON ST	MURL ST	485	1	1,154	Rigid	Major Collector	Local	BEHRMAN	5,000	30	Weak	28.8	74.3	51.6	02/15/2015	26.7	71.0	48.9	Poor		2016	PCC - Joint Repair	$59,178		
0000195920	2516787	WALL BLVD	MURL ST	JO ANN PL	413	1	953	Rigid	Major Collector	Local	BEHRMAN	5,000	30	Weak	26.0	77.3	51.7	02/15/2015	23.9	74.2	49.1	Poor		2016	PCC - Joint Repair	$48,886		
0000195930	2516654	WALL BLVD	JO ANN PL	ELIZARDI BLVD	356	1	822	Rigid	Major Collector	Local	BEHRMAN	5,000	30	Weak	34.7	91.5	63.1	02/15/2015	32.2	90.6	61.4	Fair		2020	PCC - Joint Repair	$46,557		
0000195940	2524778	WALL BLVD	ELIZARDI BLVD	PACE BLVD	291	1	695	Rigid	Major Collector	Local	BEHRMAN	5,000	30	Weak	27.9	71.0	49.5	02/15/2015	25.8	67.6	46.7	Poor		2016	PCC - Joint Repair	$35,642		
0000195950	2516648	WALL BLVD	PACE BLVD	PACE BLVD	33	1	152	Rigid	Major Collector	None	BEHRMAN	5,000	30	Weak	18.6	77.8	48.2	02/15/2015	16.9	74.8	45.9	Poor		2016	PCC - Joint Repair	$7,796		
0000195960	2560117	WALL BLVD	PACE BLVD	VESPASIAN ST	877	1	2,860	Rigid	Major Collector	Local	BEHRMAN	5,000	30	Weak	36.8	77.9	57.4	02/15/2015	34.3	74.9	54.6	Poor		2016	PCC - Joint Repair	$146,692		
0000195970	2560114	WALL BLVD	VESPASIAN ST	GENERAL DE GAULLE DR	1,020	1	3,014	Rigid	Major Collector	Local	BEHRMAN	5,000	30	Weak	39.3	74.6	57.0	02/15/2015	36.8	71.3	54.1	Poor		2016	PCC - Joint Repair	$154,568		
0000195980	2562010	WALL BLVD	HOLIDAY DR	WALL BLVD	200	1	393	Rigid	Local	None	OLD AURORA	1,000	22	Weak	33.1	83.4	58.3	02/18/2015	30.7	81.0	55.9	Fair		2017	PCC - Crack/Joint Sealing	$6,208		
0000195990	2516735	VESPASIAN ST	LAURADALE DR	PAVE CHANGE	94	2	431	Rigid	Local	None	BEHRMAN	1,000	22	Weak	37.4	100.0	68.7	02/15/2015	34.9	99.4	67.2	Fair		2025	PCC - Crack/Joint Sealing	$8,294		
0000195995	12516735	VESPASIAN ST	PAVE CHANGE	SHIRLEY DR	171	2	784	Flexible	Local	None	BEHRMAN	1,000	18	Weak	48.2	89.6	68.9	02/15/2015	43.7	88.0	85.9	Fair		2019	AC - Mill and Overlay	$34,596		
0000196000	2516733	VESPASIAN ST	SHIRLEY DR	WALL BLVD	806	2	3,619	Flexible	Local	None	BEHRMAN	1,000	18	Weak	68.0	94.6	81.3	02/15/2015	65.2	93.1	79.2	Good		2025	AC - Mill and Overlay	$185,114		
0000196010	2516495	VESPASIAN ST	WALL BLVD	SHALETT ST	376	2	1,762	Rigid	Local	None	BEHRMAN	1,000	22	Weak	44.5	95.3	69.9	02/15/2015	44.5	95.3	69.9	Fair		2027	PCC - Crack/Joint Sealing	$35,621		
0000196020	2516657	VESPASIAN ST	SHALETT ST	PACE BLVD	249	2	1,150	Rigid	Local	None	BEHRMAN	1,000	22	Weak	54.8	100.0	77.4	02/15/2015	54.8	100.0	77.4	Good		2032	PCC - Crack/Joint Sealing	$26,295		
0000196030	2516777	VESPASIAN ST	PACE BLVD	ELIZARDI BLVD	225	2	1,057	Rigid	Local	None	BEHRMAN	1,000	22	Weak	39.9	100.0	70.0	02/15/2015	39.9	100.0	70.0	Good		2028	PCC - Crack/Joint Sealing	$21,905		
0000196040	2516785	VESPASIAN ST	ELIZARDI BLVD	MURL ST	441	2	2,096	Rigid	Local	None	BEHRMAN	1,000	22	Weak	58.7	99.6	79.2	02/15/2015	58.7	99.6	79.2	Good		2032	PCC - Crack/Joint Sealing	$47,930		
0000196050	2527582	VESPASIAN ST	MURL ST	SHADE TREE LN	533	2	2,434	Rigid	Local	None	BEHRMAN	1,000	22	Weak	46.4	99.1	72.8	02/15/2015	46.4	99.1	72.8	Good		2030	PCC - Crack/Joint Sealing	$52,983		
0000196060	2516820	VESPASIAN ST	SHADE TREE LN	CYPRESS ACRES DR	598	2	2,728	Rigid	Local	None	BEHRMAN	1,000	22	Weak	53.1	99.0	76.1	02/15/2015	53.1	99.0	76.1	Good		2031	PCC - Crack/Joint Sealing	$60,872		
0000196070	2517014	VESPASIAN ST	CYPRESS ACRES DR	WESTBEND PKWY	597	2	2,777	Rigid	Local	None	BEHRMAN	1,000	22	Weak	56.9	99.2	78.1	02/15/2015	56.9	99.2	78.1	Good		2032	PCC - Crack/Joint Sealing	$63,502		
0000196080	2524761	VESPASIAN ST	WESTBEND PKWY	SPRINGBROOK LN	201	2	927	Rigid	Local	None	BEHRMAN	1,000	22	Weak	39.5	94.6	67.1	02/15/2015	39.5	94.6	67.1	Fair		2025	PCC - Crack/Joint Sealing	$17,833		
0000196090	2517018	VESPASIAN ST	SPRINGBROOK LN	COBBLESTONE LN	305	2	1,387	Rigid	Local	None	BEHRMAN	1,000	22	Weak	50.0	90.2	70.1	02/15/2015	50.0	90.2	70.1	Good		2024	PCC - Crack/Joint Sealing	$26,043		
0000196100	2561992	GENERAL DE GAULLE DR	START OF ONEWAY	MARDI GRAS BLVD	64	2	135	Flexible	Major Collector	None	BEHRMAN	5,000	30	Weak	47.9	96.7	72.3	02/20/2015	43.4	95.2	69.3	Fair		2020	AC - Mill and Overlay	$6,083		
0000196102	2562349	MARDI GRAS BLVD	GENERAL DE GAULLE DR	FARRAGUT ST	407	2	1,234	Flexible	Major Collector	None	BEHRMAN	5,000	30	Weak	52.9	89.3	71.1	02/20/2015	48.9	87.7	68.3	Fair		2020	AC - Mill and Overlay	$55,795		
0000196110	2516528	MARDI GRAS BLVD	FARRAGUT ST	PAVE CHANGE	141	2	518	Flexible	Major Collector	None	BEHRMAN	5,000	30	Weak	62.6	93.2	77.9	02/20/2015	59.4	91.8	75.6	Good		2023	AC - Mill and Overlay	$25,215		
0000196115	12516528	MARDI GRAS BLVD	PAVE CHANGE	CASA CALVO ST	468	2	1,719	Rigid	Major Collector	None	BEHRMAN	5,000	30	Weak	61.5	98.7	80.1	02/20/2015	58.0	98.2	78.1	Good		2030	PCC - Joint Repair	$124,589		
0000196120	2516410	MARDI GRAS BLVD	CASA CALVO ST	COPERNICUS ST	408	2	1,578	Rigid	Major Collector	None	BEHRMAN	5,000	30	Weak	67.1	98.9	83.0	02/20/2015	63.5	98.4	81.0	Good		2031	PCC - Joint Repair	$117,188		
0000196130	2529926	MARDI GRAS BLVD	COPERNICUS ST	NUMA ST	386	2	1,510	Rigid	Major Collector	None	BEHRMAN	5,000	30	Weak	62.3	97.8	80.1	02/20/2015	58.8	97.2	78.0	Good		2030	PCC - Joint Repair	$109,410		
0000196140	2529927	MARDI GRAS BLVD	NUMA ST	BEHRMAN AVE	793	2	3,566	Rigid	Major Collector	None	BEHRMAN	5,000	30	Weak	68.5	83.8	76.2	02/20/2015	65.0	81.4	73.2	Good		2022	PCC - Joint Repair	$212,106		
0000196150	2561943	MARDI GRAS BLVD	BEHRMAN AVE	BEHRMAN AVE	249	2	757	Rigid	Major Collector	None	BEHRMAN	5,000	30	Weak	50.4	84.4	67.5	02/20/2015	47.5	82.5	65.0	Fair		2020	PCC - Joint Repair	$42,877		
0000196160	2518349	MARDI GRAS BLVD	BEHRMAN AVE	SUMNER ST	286	2	1,044	Rigid	Major Collector	None	WHITNEY	5,000	30	Weak	49.0	82.9	65.9	02/20/2015	46.1	80.2	63.2	Fair		2019	PCC - Joint Repair	$57,641		
0000196170	2516030	MARDI GRAS BLVD	SUMNER ST	HENDEE ST	325	2	1,270	Rigid	Major Collector	None	WHITNEY	5,000	30	Weak	55.4	87.0	71.2	02/20/2015	52.2	85.5	68.9	Fair		2022	PCC - Joint Repair	$75,522		
0000196180	2516028	MARDI GRAS BLVD	HENDEE ST	BEHRMAN AVE	565	2	2,490	Rigid	Major Collector	None	WHITNEY	5,000	30	Weak	53.8	86.6	70.2	02/19/2015	50.8	85.0	67.9	Fair		2021	PCC - Joint Repair	$144,484		
0000196190	2525270	MARDI GRAS BLVD	BEHRMAN AVE	COPERNICUS ST	1,327	2	5,401	Rigid	Major Collector	None	BEHRMAN	5,000	30	Weak	61.9	82.1	72.0	02/19/2015	58.4	79.5	69.0	Fair		2021	PCC - Joint Repair	$313,419		
0000196200	2516526	MARDI GRAS BLVD	COPERNICUS ST	PAVE CHANGE	933	2	3,093	Rigid	Major Collector	None	BEHRMAN	5,000	30	Weak	69.7	82.5	76.1	02/19/2015	66.2	79.9	73.1	Good		2022	PCC - Joint Repair	$184,004		
0000196205	12516526	MARDI GRAS BLVD	PAVE CHANGE	GENERAL DE GAULLE DR	520	2	1,724	Flexible	Major Collector	None	BEHRMAN	5,000	30	Weak	66.5	86.9	76.7	02/19/2015	63.6	85.2	74.4	Good		2023	AC - Mill and Overlay	$83,942		
0000196210	2560118	GENERAL DE GAULLE DR	MARDI GRAS BLVD	END OF ONEWAY	172	2	345	Flexible	Major Collector	None	BEHRMAN	5,000	30	Weak	37.5	92.7	65.1	02/19/2015	31.0	91.3	61.2	Fair		2018	AC - Mill and Overlay	$14,827		
0000196220	2516738	GENERAL DE GAULLE DR	END OF ONEWAY	KRAFT PL	90	2	324	Flexible	Major Collector	None	BEHRMAN	5,000	30	Weak	56.2	89.3	72.8	02/19/2015	52.4	87.7	70.1	Good		2021	AC - Mill and Overlay	$15,015		
0000196230	2516730	GENERAL DE GAULLE DR	KRAFT PL	LAURADALE DR	227	2	820	Flexible	Major Collector	None	BEHRMAN	5,000	30	Weak	77.0	81.5	79.3	02/19/2015	74.7	79.5	77.1	Good		2024	AC - Mill and Overlay	$40,911		
0000196240	2516739	GENERAL DE GAULLE DR	LAURADALE DR	SHIRLEY DR	277	2	1,025	Flexible	Major Collector	None	BEHRMAN	5,000	30	Weak	80.3	92.2	86.3	02/19/2015	78.3	90.8	84.6	Good		2028	AC - Mill and Overlay	$56,438		
0000196250	2562350	MARDI GRAS BLVD RAMP	MARDI GRAS BLVD	MARDI GRAS BLVD	107	1	337	Flexible	Major Collector	None	BEHRMAN	5,000	30	Weak	38.9	93.6	66.3	02/20/2015	32.7	92.1	62.4	Fair		2018	AC - Mill and Overlay	$14,483		
0000196260	2518366	MARDI GRAS BLVD RAMP	MARDI GRAS BLVD	BEHRMAN AVE	182	1	575	Flexible	Major Collector	None	BEHRMAN	5,000	30	Weak	53.9	80.1	67.0	02/20/2015	50.0	78.1	64.1	Fair		2019	AC - Mill and Overlay	$25,357		
0000196270	2518367	BEHRMAN AVE	GENERAL DE GAULLE DR	MARDI GRAS BLVD RAMP	181	3	769	Flexible	Major Collector	None	BEHRMAN	5,000	30	Weak	87.4	94.6	91.0	02/20/2015	85.7	93.1	89.4	Excellent		2031	AC - Mill and Overlay	$45,598		
0000196280	2530899	HENDEE ST	THAYER ST	HENDEE ST	187	1	395	Rigid	Local	None	FISCHER DEV	1,000	22	Weak	40.8	88.8	64.8	02/14/2015	38.4	87.3	62.9	Fair		2020	PCC - Crack/Joint Sealing	$6,717		
0000196290	2530058	VESPASIAN ST	THAYER ST	LE BOEUF ST	345	2	1,002	Rigid	Local	None	FISCHER DEV	1,000	22	Weak	50.9	75.3	63.1	02/14/2015	48.0	72.0	60.0	Fair		2018	PCC - Crack/Joint Sealing	$16,213		
0000196300	2530059	VESPASIAN ST	LE BOEUF ST	L B LANDRY AVE	311	2	941	Rigid	Local	None	FISCHER DEV	1,000	22	Weak	43.3	91.8	67.6	02/14/2015	40.8	91.0	65.9	Fair		2022	PCC - Crack/Joint Sealing	$16,804		
0000196310	2530020	VESPASIAN ST	L B LANDRY AVE	WAGNER ST	315	2	992	Rigid	Local	None	FISCHER DEV	1,000	22	Weak	25.2	94.4	59.8	02/14/2015	23.1	93.6	58.4	Fair		2019	PCC - Crack/Joint Sealing	$16,456		
0000196320	2530019	VESPASIAN ST	WAGNER ST	HENDEE ST	290	2	896	Rigid	Local	None	FISCHER DEV	1,000	22	Weak	51.0	98.4	74.7	02/14/2015	48.1	97.8	73.0	Good		2028	PCC - Crack/Joint Sealing	$18,560		
0000196330	2530064	HERO BLVD	THAYER ST	LE BOEUF ST	345	2	1,040	Rigid	Local	None	FISCHER DEV	1,000	22	Weak	44.0	90.2	67.1	02/14/2015	41.4	88.8	65.1	Fair		2021	PCC - Crack/Joint Sealing	$18,133		
0000196340	2530065	HERO BLVD	LE BOEUF ST	L B LANDRY AVE	310	2	917	Rigid	Local	None	FISCHER DEV	1,000	22	Weak	37.7	87.5	62.6	02/14/2015	35.2	86.0	60.6	Fair		2019	PCC - Crack/Joint Sealing	$15,206		
0000196350	2530024	HERO BLVD	L B LANDRY AVE	WAGNER ST	315	2	992	Rigid	Local	None	FISCHER DEV	1,000	22	Weak	44.7	95.8	70.3	02/14/2015	42.0	95.1	68.6	Fair		2025	PCC - Crack/Joint Sealing	$18,701		
0000196360	2530023	HERO BLVD	WAGNER ST	HENDEE ST	291	2	899	Rigid	Local	None	FISCHER DEV	1,000	22	Weak	45.0	85.5	65.3	02/14/2015	42.2	83.7	63.0	Fair		2020	PCC - Crack/Joint Sealing	$15,291		
0000196370	2562388	HERO BLVD	HENDEE ST	DEAD END	136	2	283	Rigid	Local	None	FISCHER DEV	1,000	22	Weak	9.6	98.1	53.9	02/14/2015	8.4	97.5	53.0	Poor		2016	PCC - Crack/Joint Sealing	$4,360		
0000196380	2530066	SHEPHERD ST	THAYER ST	LE BOEUF ST	345	2	1,012	Rigid	Local	None	FISCHER DEV	1,000	22	Weak	41.0	87.7	64.4	02/14/2015	38.6	86.2	62.4	Fair		2020	PCC - Crack/Joint Sealing	$17,209		
0000196390	2530067	SHEPHERD ST	LE BOEUF ST	L B LANDRY AVE	310	2	955	Rigid	Local	None	FISCHER DEV	1,000	22	Weak	41.9	86.8	64.4	02/14/2015	39.4	85.3	62.4	Fair		2020	PCC - Crack/Joint Sealing	$16,236		
0000196400	2530016	SHEPHERD ST	L B LANDRY AVE	WAGNER ST	316	2	953	Rigid	Local	None	FISCHER DEV	1,000	22	Weak	28.2	80.7	54.5	02/14/2015	26.1	78.0	52.1	Poor		2016	PCC - Crack/Joint Sealing	$14,680		
0000196410	2530015	SHEPHERD ST	WAGNER ST	HENDEE ST	290	2	910	Rigid	Local	None	FISCHER DEV	1,000	22	Weak	59.0	86.5	72.8	02/14/2015	55.5	84.9	70.2	Good		2022	PCC - Crack/Joint Sealing	$16,264		
0000196420	2530025	WAGNER ST	SHEPHERD ST	HERO BLVD	269	2	828	Rigid	Local	None	FISCHER DEV	1,000	22	Weak	46.9	96.7	71.8	02/14/2015	44.0	96.1	70.1	Good		2026	PCC - Crack/Joint Sealing	$16,322		
0000196430	2530027	WAGNER ST	HERO BLVD	VESPASIAN ST	270	2	835	Rigid	Local	None	FISCHER DEV	1,000	22	Weak	46.7	61.5	54.1	02/14/2015	43.8	58.0	50.9	Poor		2016	PCC - Crack/Joint Sealing	$12,862		
0000196440	2530028	WAGNER ST	VESPASIAN ST	HENDEE ST	268	2	820	Rigid	Local	None	FISCHER DEV	1,000	22	Weak	40.4	99.4	69.9	02/14/2015	38.0	98.8	68.4	Fair		2026	PCC - Crack/Joint Sealing	$16,178		
0000196450	2530054	LE BOEUF ST	SHEPHERD ST	HERO BLVD	269	2	812	Rigid	Local	None	FISCHER DEV	1,000	22	Weak	39.1	93.4	66.3	02/14/2015	36.6	92.8	64.7	Fair		2022	PCC - Crack/Joint Sealing	$14,503		
0000196460	2530053	LE BOEUF ST	HERO BLVD	VESPASIAN ST	270	2	816	Rigid	Local	None	FISCHER DEV	1,000	22	Weak	37.1	87.7	62.4	02/14/2015	34.6	86.2	60.4	Fair		2019	PCC - Crack/Joint Sealing	$13,532		
0000196470	2518016	LE BOEUF ST	VESPASIAN ST	HENDEE ST	270	2	783	Rigid	Local	None	FISCHER DEV	1,000	22	Weak	39.0	97.6	68.3	02/14/2015	36.5	97.0	66.8	Fair		2025	PCC - Crack/Joint Sealing	$15,071		
0000196480	2561990	WALL BLVD	L B LANDRY AVE	HENDEE ST	608	1	1,647	Flexible	Local	None	FISCHER DEV	1,000	18	Weak	37.6	53.9	45.8	02/14/2015	31.2	50.0	40.6	Poor		2016	AC - Mill and Overlay	$67,459		
0000196490	2516523	WALL BLVD	HENDEE ST	DEAD END	173	2	748	Flexible	Local	None	FISCHER DEV	1,000	18	Weak	47.9	69.1	58.5	02/14/2015	43.4	66.3	54.9	Poor		2016	AC - Mill and Overlay	$30,619		
0000196500	2516029	WALL BLVD	HENDEE ST	WAGNER ST	317	1	831	Flexible	Local	None	FISCHER DEV	1,000	18	Weak	41.3	72.6	57.0	02/14/2015	35.5	70.0	52.8	Poor		2016	AC - Mill and Overlay	$34,032		
0000196510	2516388	WALL BLVD	WAGNER ST	L B LANDRY AVE	294	1	743	Flexible	Local	None	FISCHER DEV	1,000	18	Weak	66.7	91.2	79.0	02/14/2015	63.8	89.7	76.8	Good		2024	AC - Mill and Overlay	$37,074		
0000196520	2513156	WAGNER ST	SERVICE RD	WALL BLVD	906	2	2,457	Flexible	Local	None	FISCHER DEV	1,000	18	Weak	18.9	0.0	9.5	02/14/2015	14.7	0.0	7.4	Failure		2016	AC - Reconstruction (Minor Collector/Local)	$702,704		
0000196530	2513155	SERVICE RD	WAGNER ST	HENDEE ST	338	2	852	Rigid	Local	None	FISCHER DEV	1,000	22	Weak	35.0	59.0	47.0	02/14/2015	32.5	55.5	44.0	Poor		2016	PCC - Crack/Joint Sealing	$13,127		
0000196540	2513154	HENDEE ST	SERVICE RD	WALL BLVD	741	2	2,020	Flexible	Local	None	FISCHER DEV	1,000	18	Weak	35.4	81.1	58.3	02/14/2015	28.6	79.1	53.9	Poor		2016	AC - Mill and Overlay	$82,724		
0000196550	2530006	HENDEE ST	WALL BLVD	SHEPHERD ST	314	2	942	Rigid	Local	None	FISCHER DEV	1,000	22	Weak	66.0	80.5	73.3	02/14/2015	62.3	77.7	70.0	Good		2021	PCC - Crack/Joint Sealing	$16,419		

DRAFT

Appendix A RoadMatrix Section Attributes

															Field Measured Conditions				2016 Predicted Conditions									
SectionID	SEGMENTID	Street	From	To	Length (ft)	Lanes	Area (yd^2)	Pavement Type	Functional Class	FHWA Route	Neighborhood	AADT	EGT	Subgrade Strength	RCI	SDI	PCI	PCI Date	RCIYr1	SDIYr1	PCIYr1	PCI Class	Destroyed Road	Need Year (Adjusted)	Need Recommended Rehab (PCI Trigger)	Need Cost (PCI Trigger)	Last Rehab	Last Rehab Date
0000196560	2530005	HENDEE ST	SHEPHERD ST	HERO BLVD	269	2	817	Rigid	Local	None	FISCHER DEV	1,000	22	Weak	70.1	74.0	72.1	02/14/2015	66.6	70.6	68.6	Fair		2020	PCC - Crack/Joint Sealing	$13,895		
0000196570	2530001	HENDEE ST	HERO BLVD	VESPASIAN ST	269	2	843	Rigid	Local	None	FISCHER DEV	1,000	22	Weak	69.5	92.9	81.2	02/14/2015	66.0	92.2	79.1	Good		2027	PCC - Crack/Joint Sealing	$17,042		
0000196580	2529987	HENDEE ST	VESPASIAN ST	WAGNER ST	403	2	1,266	Rigid	Local	None	FISCHER DEV	1,000	22	Weak	50.6	98.1	74.4	02/14/2015	47.7	97.5	72.6	Good		2028	PCC - Crack/Joint Sealing	$26,237		
0000196590	2529994	HENDEE ST	WAGNER ST	L B LANDRY AVE	313	2	974	Rigid	Local	None	FISCHER DEV	1,000	22	Weak	47.5	98.4	73.0	02/14/2015	44.6	97.8	71.2	Good		2027	PCC - Crack/Joint Sealing	$19,684		
0000196600	2529996	HENDEE ST	L B LANDRY AVE	LE BOEUF ST	311	2	916	Rigid	Local	None	FISCHER DEV	1,000	22	Weak	21.6	87.5	54.6	02/14/2015	19.6	86.0	52.8	Poor		2016	PCC - Crack/Joint Sealing	$14,113		
0000196610	2530050	HENDEE ST	LE BOEUF ST	THAYER ST	345	2	820	Rigid	Local	None	FISCHER DEV	1,000	22	Weak	36.7	71.7	54.2	02/14/2015	34.2	68.3	51.3	Poor		2016	PCC - Crack/Joint Sealing	$12,638		
0000196620	2525337	THAYER ST	L B LANDRY AVE	SEMMES ST	1,368	2	5,218	Composite	Local	None	FISCHER DEV	1,000	26	Weak	43.4	9.7	26.6	02/14/2015	41.0	8.2	24.6	Very Poor		2016	PCC - Reconstruction (Minor Collector/Local)	$2,515,162		
0000196630	2530062	THAYER ST	SEMMES ST	SHEPHERD ST	563	2	2,037	Composite	Local	None	WHITNEY	1,000	26	Weak	39.0	0.0	19.5	02/14/2015	36.8	0.0	18.4	Very Poor		2016	PCC - Reconstruction (Minor Collector/Local)	$982,061		
0000196640	2530063	THAYER ST	SHEPHERD ST	HERO BLVD	270	2	977	Composite	Local	None	WHITNEY	1,000	26	Weak	33.0	1.6	17.3	02/14/2015	30.7	0.1	15.4	Very Poor		2016	PCC - Reconstruction (Minor Collector/Local)	$470,813		
0000196650	2530061	THAYER ST	HERO BLVD	VESPASIAN ST	270	2	971	Composite	Local	None	WHITNEY	1,000	26	Weak	45.3	1.3	23.3	02/14/2015	42.7	0.0	21.4	Very Poor		2016	PCC - Reconstruction (Minor Collector/Local)	$468,242		
0000196660	2530056	THAYER ST	VESPASIAN ST	HENDEE ST	265	2	998	Composite	Local	None	WHITNEY	1,000	26	Weak	45.2	0.0	22.6	02/14/2015	42.8	0.0	21.3	Very Poor		2016	PCC - Reconstruction (Minor Collector/Local)	$480,828		
0000196670	2530048	THAYER ST	HENDEE ST	HENDEE ST	177	2	649	Composite	Local	None	FISCHER DEV	1,000	26	Weak	35.9	14.2	25.1	02/14/2015	33.5	12.7	23.1	Very Poor		2016	PCC - Reconstruction (Minor Collector/Local)	$312,715		
0000196680	2518018	THAYER ST	HENDEE ST	GENERAL DE GAULLE DR	330	2	1,214	Composite	Local	None	FISCHER DEV	1,000	26	Weak	53.2	26.6	39.9	02/14/2015	50.4	24.6	37.5	Very Poor		2016	AC - Mill and Overlay with Base Repairs	$74,698		
0000196690	2518213	SEMMES ST	DEAD END	BODENGER BLVD	671	2	1,604	Flexible	Local	None	WHITNEY	1,000	18	Weak	8.4	0.0	4.2	02/19/2015	6.5	0.0	3.3	Failure		2016	AC - Reconstruction (Minor Collector/Local)	$458,609		
0000196700	2516312	SEMMES ST	BODENGER BLVD	THAYER ST	948	2	2,381	Flexible	Local	None	WHITNEY	1,000	18	Weak	3.0	30.6	16.8	02/19/2015	2.2	24.3	13.3	Very Poor		2016	AC - Reconstruction (Minor Collector/Local)	$680,779		
0000196710	2527584	SEMMES ST	THAYER ST	LE BOEUF CT	176	2	809	Flexible	Local	None	FISCHER DEV	1,000	18	Weak	18.7	0.0	9.4	02/14/2015	14.6	0.0	7.3	Failure		2016	AC - Reconstruction (Minor Collector/Local)	$231,354		
0000196720	2527586	SEMMES ST	LE BOEUF CT	LE BOEUF CT	282	2	1,274	Flexible	Local	None	FISCHER DEV	1,000	18	Weak	12.4	0.0	6.2	02/14/2015	9.6	0.0	4.8	Failure		2016	AC - Reconstruction (Minor Collector/Local)	$364,332		
0000196730	2527587	SEMMES ST	LE BOEUF CT	LE BOEUF CT	30	2	132	Flexible	Local	None	FISCHER DEV	1,000	18	Weak	39.8	2.4	21.1	02/14/2015	33.7	1.7	17.7	Very Poor		2016	AC - Reconstruction (Minor Collector/Local)	$37,749		
0000196740	2525338	SEMMES ST	LE BOEUF CT	L B LANDRY AVE	172	2	757	Flexible	Local	None	FISCHER DEV	1,000	18	Weak	38.2	18.3	28.3	02/14/2015	31.8	14.5	23.1	Very Poor		2016	AC - Reconstruction (Minor Collector/Local)	$216,483		
0000196750	2527619	LE BOEUF CT	SEMMES ST	START OF ONEWAY	1,252	2	3,866	Rigid	Local	None	FISCHER DEV	1,000	22	Weak	19.6	89.4	54.5	02/14/2015	17.8	87.9	52.9	Poor		2016	PCC - Crack/Joint Sealing	$59,557		
0000196760	2561989	LE BOEUF CT	START OF ONEWAY	SEMMES ST	123	1	196	Rigid	Local	None	FISCHER DEV	1,000	22	Weak	44.5	100.0	72.3	02/14/2015	41.8	99.4	70.6	Good		2028	PCC - Crack/Joint Sealing	$4,070		
0000196770	2561988	LE BOEUF CT	SEMMES ST	END OF ONEWAY	124	1	219	Rigid	Local	None	FISCHER DEV	1,000	22	Weak	44.5	99.9	71.7	02/14/2015	41.8	98.4	70.1	Good		2027	PCC - Crack/Joint Sealing	$4,418		
0000196780	2516531	WAGNER ST	GENERAL DE GAULLE DR	ERIE ST	279	2	782	Flexible	Local	None	FISCHER DEV	1,000	18	Weak	36.5	66.8	51.7	02/14/2015	29.9	63.9	46.1	Poor		2016	AC - Mill and Overlay	$32,048		
0000196790	2516534	WAGNER ST	ERIE ST	DEAD END	164	2	446	Flexible	Local	None	FISCHER DEV	1,000	18	Weak	0.1	0.1	0.1	12/31/2015	0.1	0.1	0.1	Failure	1	2016	AC - Reconstruction (Minor Collector/Local)	$127,450		
0000196800	2516382	ERIE ST	L B LANDRY AVE	WAGNER ST	304	2	926	Flexible	Local	None	FISCHER DEV	1,000	18	Weak	55.3	82.0	68.7	02/14/2015	51.5	80.0	65.8	Fair		2020	AC - Mill and Overlay	$41,845		
0000196810	2516533	ERIE ST	WAGNER ST	HENDEE ST	307	2	938	Flexible	Local	None	FISCHER DEV	1,000	18	Weak	40.6	88.9	64.8	02/14/2015	34.6	87.2	60.9	Fair		2018	AC - Mill and Overlay	$40,350		
0000196820	2516537	HENDEE ST	GENERAL DE GAULLE DR	ERIE ST	279	2	858	Rigid	Principal Arterial	None	FISCHER DEV	15,000	30	Weak	39.5	49.8	44.7	02/14/2015	37.1	46.9	42.0	Poor		2016	PCC - Joint Repair	$43,996		
0000196830	2516535	HENDEE ST	ERIE ST	HENDEE AV EXIT	491	2	1,591	Composite	Principal Arterial	None	FISCHER DEV	15,000	34	Weak	68.6	91.8	80.2	02/14/2015	65.1	91.0	78.1	Good		2026	AC - Mill and Overlay	$83,412		
0000196840	2513152	HENDEE AVE	HENDEE AV EXIT	CITY LIMIT	773	2	3,240	Composite	Principal Arterial	None	FISCHER DEV	15,000	34	Weak	79.1	83.4	81.3	02/14/2015	76.3	81.0	78.7	Good		2024	AC - Mill and Overlay	$161,680		
0000196850	2518405	MARR AVE	GENERAL DE GAULLE DR	WESTBANK EXP SERVICE	582	1	1,374	Flexible	Local	None	TALL TIMBERS - BRECHTEL	1,000	18	Weak	81.0	91.8	86.4	02/14/2015	79.0	90.3	84.7	Good		2028	AC - Mill and Overlay	$75,663		
0000196860	2516244	MARR AVE	WESTBANK EXP SERVICE	ANSON ST	119	2	513	Flexible	Major Collector	Local	TALL TIMBERS - BRECHTEL	5,000	30	Weak	39.2	73.3	56.3	02/14/2015	33.0	70.8	51.9	Poor		2016	AC - Mill and Overlay	$21,012		
0000196870	2516550	MARR AVE	ANSON ST	ELMWOOD PARK DR	343	2	1,132	Flexible	Local	None	TALL TIMBERS - BRECHTEL	1,000	18	Weak	36.8	69.2	53.0	02/14/2015	30.3	66.4	48.4	Poor		2016	AC - Mill and Overlay	$46,361		
0000196880	2516553	MARR AVE	ELMWOOD PARK DR	SABINE ST	395	2	1,512	Flexible	Local	None	TALL TIMBERS - BRECHTEL	1,000	18	Weak	24.9	63.8	44.4	02/14/2015	19.4	60.8	40.1	Poor		2016	AC - Mill and Overlay	$61,948		
0000196890	2516556	MARR AVE	SABINE ST	POTOMAC ST	387	2	1,074	Flexible	Local	None	TALL TIMBERS - BRECHTEL	1,000	18	Weak	44.3	91.1	67.7	02/14/2015	39.4	89.6	64.5	Fair		2019	AC - Mill and Overlay	$47,358		
0000196900	2516564	MARR AVE	POTOMAC ST	DEAD END	113	2	252	Flexible	Local	None	TALL TIMBERS - BRECHTEL	1,000	18	Weak	6.0	37.9	22.0	02/14/2015	4.6	31.5	18.1	Very Poor		2016	AC - Reconstruction (Minor Collector/Local)	$72,161		
0000196910	2516543	DONNER RD	DEAD END	BEHRMAN AVE	348	2	1,201	Flexible	Local	None	TALL TIMBERS - BRECHTEL	1,000	18	Weak	10.6	28.7	19.7	02/14/2015	8.3	22.6	15.5	Very Poor		2016	AC - Reconstruction (Minor Collector/Local)	$343,551		
0000196920	2516545	DONNER RD	BEHRMAN AVE	MARR AVE	367	2	1,224	Flexible	Local	None	TALL TIMBERS - BRECHTEL	1,000	18	Weak	5.9	11.2	8.6	02/14/2015	4.5	8.7	6.6	Failure		2016	AC - Reconstruction (Minor Collector/Local)	$349,970		
0000196930	2516565	POTOMAC ST	MARR AVE	DEAD END	176	2	410	Flexible	Local	None	TALL TIMBERS - BRECHTEL	1,000	18	Weak	13.6	46.5	30.1	02/14/2015	10.5	41.9	26.2	Very Poor		2016	AC - Mill and Overlay with Base Repairs	$25,234		
0000196940	2516557	SABINE ST	MARR AVE	DEAD END	225	2	560	Flexible	Local	None	TALL TIMBERS - BRECHTEL	1,000	18	Weak	21.5	41.1	31.3	02/14/2015	16.5	35.3	25.9	Very Poor		2016	AC - Mill and Overlay with Base Repairs	$34,444		
0000196950	2516549	BEHRMAN AVE	WESTBANK EXP SERVICE	DONNER RD	840		2,245	Unknown/Undefined	Private	None	TALL TIMBERS - BRECHTEL	1,000		Weak								No Data						
0000196960	2516541	WESTBANK EXP SERVICE	CITY LIMIT	BEHRMAN AVE	894	2	3,984	Composite	Principal Arterial	None	TALL TIMBERS - BRECHTEL	15,000	34	Weak	71.2	82.7	77.0	02/14/2015	67.8	80.2	74.0	Good		2022	AC - Mill and Overlay	$186,843		
0000196970	2518304	WESTBANK EXP SERVICE	BEHRMAN AVE	ANSON ST	181	2	570	Composite	Principal Arterial	None	TALL TIMBERS - BRECHTEL	15,000	34	Weak	75.2	98.0	86.6	02/14/2015	71.9	97.4	84.7	Good		2032	AC - Mill and Overlay	$34,631		
0000196980	2516548	WESTBANK EXP SERVICE	ANSON ST	MARR AVE	230	2	698	Composite	Principal Arterial	None	TALL TIMBERS - BRECHTEL	15,000	34	Weak	74.5	94.0	84.3	02/14/2015	71.2	93.4	82.3	Good		2028	AC - Mill and Overlay	$38,474		
0000196990	2513145	MARR AVE	WESTBANK EXP SERVICE	GENERAL DE GAULLE DR	607	2	1,805	Composite	Principal Arterial	None	TALL TIMBERS - BRECHTEL	15,000	34	Weak	65.3	93.5	79.4	02/14/2015	61.6	92.9	77.3	Good		2027	AC - Mill and Overlay	$97,028		
0000197000	2516552	ELMWOOD PARK DR	MARR AVE	ARIZONA ST	301	2	1,176	Flexible	Local	None	TALL TIMBERS - BRECHTEL	1,000	18	Weak	0.1	0.1	0.1	12/31/2015	0.1	0.1	0.1	Failure	1	2016	AC - Reconstruction (Minor Collector/Local)	$336,179		
0000197010	2516555	ELMWOOD PARK DR	ARIZONA ST	DEAD END	291	2	727	Flexible	Local	None	TALL TIMBERS - BRECHTEL	1,000	18	Weak	0.1	0.1	0.1	12/31/2015	0.1	0.1	0.1	Failure	1	2016	AC - Reconstruction (Minor Collector/Local)	$207,872		
0000197020	2518303	ANSON ST	WESTBANK EXP SERVICE	MARR AVE	192	1	420	Flexible	Local	None	TALL TIMBERS - BRECHTEL	1,000	18	Weak	21.7	43.8	32.8	02/14/2015	16.6	38.8	27.7	Very Poor		2016	AC - Mill and Overlay with Base Repairs	$25,857		
0000197030	2516551	BEHRMAN HWY	MARR AVE	FARRAGUT ST	279	1	1,106	Composite	Major Collector	Local	TALL TIMBERS - BRECHTEL	5,000	34	Weak	25.9	25.7	25.8	02/14/2015	23.8	23.6	23.7	Very Poor		2016	PCC - Reconstruction (Arterial/Major Collector)	$533,152		
0000197040	2516554	BEHRMAN HWY	FARRAGUT ST	ARIZONA ST	257	2	1,247	Composite	Major Collector	Local	TALL TIMBERS - BRECHTEL	5,000	34	Weak	17.2	0.0	8.6	02/14/2015	15.6	0.0	7.8	Failure		2016	PCC - Reconstruction (Arterial/Major Collector)	$600,955		
0000197050	2516559	BEHRMAN HWY	ARIZONA ST	FLORENCE AVE	728	2	3,627	Composite	Major Collector	Local	TALL TIMBERS - BRECHTEL	5,000	34	Weak	23.1	0.0	11.6	02/14/2015	21.1	0.0	10.6	Very Poor		2016	PCC - Reconstruction (Arterial/Major Collector)	$1,748,290		
0000197060	2516563	BEHRMAN HWY	FLORENCE AVE	IDAHO ST	719	2	3,261	Composite	Major Collector	Local	TALL TIMBERS - BRECHTEL	5,000	34	Weak	28.2	17.1	22.7	02/14/2015	26.1	15.5	20.8	Very Poor		2016	PCC - Reconstruction (Arterial/Major Collector)	$1,571,876		
0000197070	2517086	BEHRMAN HWY	IDAHO ST	INDIANA ST	706	2	2,858	Composite	Major Collector	Local	TALL TIMBERS - BRECHTEL	5,000	34	Weak	27.4	35.4	31.4	02/14/2015	25.3	32.9	29.1	Very Poor		2016	AC - Mill and Overlay with Base Repairs	$175,841		
0000197080	2517110	BEHRMAN HWY	INDIANA ST	KANSAS ST	711	2	2,691	Composite	Major Collector	Local	TALL TIMBERS - BRECHTEL	5,000	34	Weak	24.3	21.8	23.1	02/14/2015	22.2	19.8	21.0	Very Poor		2016	PCC - Reconstruction (Arterial/Major Collector)	$1,296,972		
0000197090	2517117	BEHRMAN HWY	KANSAS ST	NEVADA ST	716	2	3,150	Composite	Major Collector	Local	TALL TIMBERS - BRECHTEL	5,000	34	Weak	30.7	30.0	30.4	02/14/2015	28.4	27.8	28.1	Very Poor		2016	AC - Mill and Overlay with Base Repairs	$193,849		
0000197100	2517131	BEHRMAN HWY	NEVADA ST	OREGON ST	705	2	2,919	Composite	Major Collector	Local	TALL TIMBERS - BRECHTEL	5,000	34	Weak	30.1	28.7	29.4	02/14/2015	27.9	26.6	27.3	Very Poor		2016	AC - Mill and Overlay with Base Repairs	$179,636		
0000197110	2517149	BEHRMAN HWY	OREGON ST	UTAH ST	711	2	3,251	Composite	Major Collector	Local	TALL TIMBERS - BRECHTEL	5,000	34	Weak	29.6	29.9	29.8	02/14/2015	27.4	27.7	27.6	Very Poor		2016	AC - Mill and Overlay with Base Repairs	$200,030		
0000197120	2517172	BEHRMAN HWY	UTAH ST	GARDEN OAKS DR	387	2	1,514	Composite	Major Collector	Local	TALL TIMBERS - BRECHTEL	5,000	34	Weak	15.6	0.9	8.3	02/14/2015	14.1	0.0	7.1	Failure		2016	PCC - Reconstruction (Arterial/Major Collector)	$729,757		
0000197130	2517173	BEHRMAN HWY	GARDEN OAKS DR	BEHRMAN AVE	306	2	1,087	Composite	Major Collector	Local	TALL TIMBERS - BRECHTEL	5,000	34	Weak	18.5	0.0	9.3	02/14/2015	16.8	0.0	8.4	Failure		2016	PCC - Reconstruction (Arterial/Major Collector)	$523,780		
0000197140	2530289	BEHRMAN AVE	BEHRMAN HWY	TEXAS DR	528	2	1,778	Composite	Major Collector	Local	TALL TIMBERS - BRECHTEL	5,000	34	Weak	27.9	16.9	22.4	02/14/2015	25.8	15.3	20.6	Very Poor		2016	PCC - Reconstruction (Arterial/Major Collector)	$856,793		
0000197150	2517176	BEHRMAN HWY	TEXAS DR	BENDER BLVD	924	2	3,275	Composite	Major Collector	Local	TALL TIMBERS - BRECHTEL	5,000	34	Weak	21.1	9.7	15.4	02/14/2015	19.2	8.5	13.9	Very Poor		2016	PCC - Reconstruction (Arterial/Major Collector)	$1,578,624		
0000197160	2517197	BEHRMAN HWY	BENDER BLVD	BEHRMAN PL	487	2	2,319	Composite	Major Collector	Local	TALL TIMBERS - BRECHTEL	5,000	34	Weak	22.6	0.0	11.3	02/14/2015	20.6	0.0	10.3	Very Poor		2016	PCC - Reconstruction (Arterial/Major Collector)	$1,117,880		
0000197170	2562285	BEHRMAN HWY	BEHRMAN HWY	BEHRMAN PL	167	1	323	Flexible	Local	None	TALL TIMBERS - BRECHTEL	1,000	18	Weak	17.8	39.4	28.6	02/14/2015	14.0	33.2	23.6	Very Poor		2016	AC - Reconstruction (Minor Collector/Local)	$92,433		
0000197180	2513222	ELMWOOD PARK DR	DEAD END	OREGON ST	261	2	479	Flexible	Local	None	TALL TIMBERS - BRECHTEL	1,000	18	Weak	0.1	0.1	0.1	12/31/2015	0.1	0.1	0.1	Failure	1	2016	AC - Reconstruction (Minor Collector/Local)	$137,014		
0000197190	2517147	ELMWOOD PARK DR	OREGON ST	UTAH ST	712	2	1,429	Flexible	Local	None	TALL TIMBERS - BRECHTEL	1,000	18	Weak	0.1	0.1	0.1	12/31/2015	0.1	0.1	0.1	Failure	1	2016	AC - Reconstruction (Minor Collector/Local)	$408,595		
0000197200	2530263	ELMWOOD PARK DR	UTAH ST	WYOMING ST	706		0	Unknown/Undefined	Undeveloped	None	TALL TIMBERS - BRECHTEL			Weak								No Data						
0000197210	2530280	ELMWOOD PARK DR	WYOMING ST	TEXAS ST	708		0	Unknown/Undefined	Undeveloped	None	TALL TIMBERS - BRECHTEL			Weak								No Data						
0000197220	2530282	ELMWOOD PARK DR	TEXAS ST	BENDER BLVD	723		0	Unknown/Undefined	Undeveloped	None	TALL TIMBERS - BRECHTEL			Weak								No Data						
0000197230	2517165	SABINE ST	DEAD END	OREGON ST	148	2	372	Flexible	Local	None	TALL TIMBERS - BRECHTEL	1,000	18	Weak	0.1	0.1	0.1	12/31/2015	0.1	0.1	0.1	Failure	1	2016	AC - Reconstruction (Minor Collector/Local)	$106,287		
0000197240	2517167	SABINE ST	OREGON ST	UTAH ST	711	2	1,727	Flexible	Local	None	TALL TIMBERS - BRECHTEL	1,000	18	Weak	0.1	0.1	0.1	12/31/2015	0.1	0.1	0.1	Failure	1	2016	AC - Reconstruction (Minor Collector/Local)	$493,847		
0000197250	2530262	SABINE ST	UTAH ST	WYOMING ST	709		0	Unknown/Undefined	Undeveloped	None	TALL TIMBERS - BRECHTEL			Weak								No Data						
0000197260	2530279	SABINE ST	WYOMING ST	TEXAS ST	711		0	Unknown/Undefined	Undeveloped	None	TALL TIMBERS - BRECHTEL			Weak								No Data						
0000197270	2530283	SABINE ST	TEXAS ST	BENDER BLVD	724		0	Unknown/Undefined	Undeveloped	None	TALL TIMBERS - BRECHTEL			Weak								No Data						
0000197280	2517133	POTOMAC ST	DEAD END	OREGON ST	161	2	279	Flexible	Local	None	TALL TIMBERS - BRECHTEL	1,000	18	Weak	0.1	0.1	0.1	12/31/2015	0.1	0.1	0.1	Failure	1	2016	AC - Reconstruction (Minor Collector/Local)	$79,851		
0000197290	2517134	POTOMAC ST	OREGON ST	UTAH ST	707	2	1,688	Flexible	Local	None	TALL TIMBERS - BRECHTEL	1,000	18	Weak	0.1	0.1	0.1	12/31/2015	0.1	0.1	0.1	Failure	1	2016	AC - Reconstruction (Minor Collector/Local)	$482,758		
0000197300	2530261	POTOMAC ST	UTAH ST	WYOMING ST	704		0	Unknown/Undefined	Undeveloped	None	TALL TIMBERS - BRECHTEL			Weak								No Data						
0000197310	2530276	POTOMAC ST	WYOMING ST	TEXAS ST	712		0	Unknown/Undefined	Undeveloped	None	TALL TIMBERS - BRECHTEL			Weak								No Data						
0000197320	2530286	POTOMAC ST	TEXAS ST	BENDER BLVD	726		0	Unknown/Undefined	Undeveloped	None	TALL TIMBERS - BRECHTEL			Weak								No Data						
0000197330	2530253	RIO GRANDE ST	DEAD END	OREGON ST	380		0	Unknown/Undefined	Undeveloped	None	TALL TIMBERS - BRECHTEL			Weak								No Data						
0000197340	2530254	RIO GRANDE ST	OREGON ST	UTAH ST	709		0	Unknown/Undefined	Undeveloped	None	TALL TIMBERS - BRECHTEL			Weak								No Data						

DRAFT

Appendix A RoadMatrix Section Attributes

															Field Measured Conditions				2016 Predicted Conditions										
SectionID	SEGMENTID	Street	From	To	Length (ft)	Lanes	Area (yd^2)	Pavement Type	Functional Class	FHWA Route	Neighborhood	AADT	EGT	Subgrade Strength	RCI	SDI	PCI	PCI Date	RCIYr1	SDIYr1	PCIYr1	PCI Class	Destroyed Road	Need Year (Adjusted)	Need Recommended Rehab (PCI Trigger)	Need Cost (PCI Trigger)	Last Rehab	Last Rehab Date
0000197350	2530259	RIO GRANDE ST	UTAH ST	WYOMING ST	701		1,837	Unknown/Undefined	Undeveloped	None	TALL TIMBERS - BRECHTEL			Weak								No Data						
0000197360	2530270	RIO GRANDE ST	WYOMING ST	TEXAS ST	712		0	Unknown/Undefined	Undeveloped	None	TALL TIMBERS - BRECHTEL			Weak								No Data						
0000197370	2530271	RIO GRANDE ST	TEXAS ST	BENDER BLVD	726		0	Unknown/Undefined	Undeveloped	None	TALL TIMBERS - BRECHTEL			Weak								No Data						
0000197380	2530256	DONNER DR	DEAD END	OREGON ST	376		0	Unknown/Undefined	Undeveloped	None	TALL TIMBERS - BRECHTEL			Weak								No Data						
0000197390	2530258	DONNER DR	OREGON ST	UTAH ST	711		0	Unknown/Undefined	Undeveloped	None	TALL TIMBERS - BRECHTEL			Weak								No Data						
0000197400	2530260	DONNER DR	UTAH ST	WYOMING ST	703		0	Unknown/Undefined	Undeveloped	None	TALL TIMBERS - BRECHTEL			Weak								No Data						
0000197410	2530268	DONNER DR	WYOMING ST	TEXAS ST	714		0	Unknown/Undefined	Undeveloped	None	TALL TIMBERS - BRECHTEL			Weak								No Data						
0000197420	2530269	DONNER DR	TEXAS ST	BENDER BLVD	730		0	Unknown/Undefined	Undeveloped	None	TALL TIMBERS - BRECHTEL			Weak								No Data						
0000197430	2530275	BENDER BLVD	BEHRMAN HWY	DONNER DR	1,575		0	Unknown/Undefined	Undeveloped	None	TALL TIMBERS - BRECHTEL			Weak								No Data						
0000197440	2530288	TEXAS ST	BEHRMAN HWY	ELMWOOD PARK DR	344		0	Unknown/Undefined	Undeveloped	None	TALL TIMBERS - BRECHTEL			Weak								No Data						
0000197450	2530281	TEXAS ST	ELMWOOD PARK DR	SABINE ST	300		0	Unknown/Undefined	Undeveloped	None	TALL TIMBERS - BRECHTEL			Weak								No Data						
0000197460	2530278	TEXAS ST	SABINE ST	POTOMAC ST	281		0	Unknown/Undefined	Undeveloped	None	TALL TIMBERS - BRECHTEL			Weak								No Data						
0000197470	2530277	TEXAS ST	POTOMAC ST	RIO GRANDE ST	285		0	Unknown/Undefined	Undeveloped	None	TALL TIMBERS - BRECHTEL			Weak								No Data						
0000197480	2530272	TEXAS ST	RIO GRANDE ST	DONNER DR	298		0	Unknown/Undefined	Undeveloped	None	TALL TIMBERS - BRECHTEL			Weak								No Data						
0000197490	2530290	WYOMING ST	BEHRMAN AVE	ELMWOOD PARK DR	330		0	Unknown/Undefined	Undeveloped	None	TALL TIMBERS - BRECHTEL			Weak								No Data						
0000197500	2530264	WYOMING ST	ELMWOOD PARK DR	SABINE ST	301		0	Unknown/Undefined	Undeveloped	None	TALL TIMBERS - BRECHTEL			Weak								No Data						
0000197510	2530265	WYOMING ST	SABINE ST	POTOMAC ST	280		0	Unknown/Undefined	Undeveloped	None	TALL TIMBERS - BRECHTEL			Weak								No Data						
0000197520	2530266	WYOMING ST	POTOMAC ST	RIO GRANDE ST	285		0	Unknown/Undefined	Undeveloped	None	TALL TIMBERS - BRECHTEL			Weak								No Data						
0000197530	2530267	WYOMING ST	RIO GRANDE ST	DONNER DR	236		0	Unknown/Undefined	Undeveloped	None	TALL TIMBERS - BRECHTEL			Weak								No Data						
0000197540	2517171	UTAH ST	BEHRMAN HWY	ELMWOOD PARK DR	314	2	818	Flexible	Local	None	TALL TIMBERS - BRECHTEL	1,000	18	Weak	28.1	34.1	29.6	02/14/2015	19.6	27.3	23.5	Very Poor		2016	AC - Reconstruction (Minor Collector/Local)	$234,055		
0000197550	2517170	UTAH ST	ELMWOOD PARK DR	SABINE ST	299	2	702	Flexible	Local	None	TALL TIMBERS - BRECHTEL	1,000	18	Weak	24.7	30.6	27.7	02/14/2015	19.2	24.3	21.8	Very Poor		2016	AC - Reconstruction (Minor Collector/Local)	$200,754		
0000197560	2517168	UTAH ST	SABINE ST	POTOMAC ST	295	2	611	Flexible	Local	None	TALL TIMBERS - BRECHTEL	1,000	18	Weak	39.9	49.8	35.8	02/14/2015	16.1	44.5	30.3	Very Poor		2016	AC - Mill and Overlay with Base Repairs	$37,575		
0000197570	2517169	UTAH ST	POTOMAC ST	RIO GRANDE ST	254	2	452	Flexible	Local	None	TALL TIMBERS - BRECHTEL	1,000	18	Weak	0.8	40.3	20.6	02/14/2015	0.4	34.3	17.4	Very Poor		2016	AC - Reconstruction (Minor Collector/Local)	$129,229		
0000197580	2517148	OREGON ST	BEHRMAN HWY	ELMWOOD PARK DR	316	2	790	Flexible	Local	None	TALL TIMBERS - BRECHTEL	1,000	18	Weak	8.6	18.2	13.4	02/14/2015	6.7	14.2	10.5	Very Poor		2016	AC - Reconstruction (Minor Collector/Local)	$226,016		
0000197590	2517146	OREGON ST	ELMWOOD PARK DR	SABINE ST	297	2	581	Flexible	Local	None	TALL TIMBERS - BRECHTEL	1,000	18	Weak	5.8	5.9	5.9	02/14/2015	4.5	4.5	4.5	Failure		2016	AC - Reconstruction (Minor Collector/Local)	$166,183		
0000197600	2517166	OREGON ST	SABINE ST	POTOMAC ST	291	2	632	Flexible	Local	None	TALL TIMBERS - BRECHTEL	1,000	18	Weak	16.4	0.0	8.2	02/14/2015	12.9	0.0	6.5	Failure		2016	AC - Reconstruction (Minor Collector/Local)	$180,863		
0000197610	2530250	OREGON ST	POTOMAC ST	RIO GRANDE ST	294	2	617	Flexible	Local	None	TALL TIMBERS - BRECHTEL	1,000	18	Weak	0.1	0.1	0.1	12/31/2015	0.1	0.1	0.1	Failure	1	2016	AC - Reconstruction (Minor Collector/Local)	$176,478		
0000197620	2530241	ELMWOOD PARK DR	IDAHO ST	INDIANA ST	701		0	Unknown/Undefined	Undeveloped	None	TALL TIMBERS - BRECHTEL			Weak								No Data						
0000197630	2517111	ELMWOOD PARK DR	INDIANA ST	KANSAS ST	713	2	2,213	Rigid	Local	None	TALL TIMBERS - BRECHTEL	1,000	22	Weak	49.8	98.6	74.2	02/14/2015	46.9	98.1	72.5	Good		2028	PCC - Crack/Joint Sealing	$45,844		
0000197640	2517129	ELMWOOD PARK DR	KANSAS ST	NEVADA ST	717	2	1,423	Flexible	Local	None	TALL TIMBERS - BRECHTEL	1,000	18	Weak	2.9	6.0	4.5	02/14/2015	2.2	4.6	3.4	Failure		2016	AC - Reconstruction (Minor Collector/Local)	$406,911		
0000197650	2530242	ELMWOOD PARK DR	NEVADA ST	DEAD END	125	2	146	Flexible	Local	None	TALL TIMBERS - BRECHTEL	1,000	18	Weak	0.1	0.1	0.1	12/31/2015	0.1	0.1	0.1	Failure	1	2016	AC - Reconstruction (Minor Collector/Local)	$41,816		
0000197660	2530036	SABINE ST	IDAHO ST	INDIANA ST	701	2	2,174	Rigid	Local	None	TALL TIMBERS - BRECHTEL	1,000	22	Weak	44.4	100.0	72.2	02/14/2015	41.7	99.4	70.6	Good		2027	PCC - Crack/Joint Sealing	$43,942		
0000197670	2530044	SABINE ST	INDIANA ST	KANSAS ST	713	2	2,215	Rigid	Local	None	TALL TIMBERS - BRECHTEL	1,000	22	Weak	46.9	100.0	73.5	02/14/2015	44.0	99.4	71.7	Good		2028	PCC - Crack/Joint Sealing	$45,893		
0000197680	2530243	SABINE ST	KANSAS ST	NEVADA ST	711		0	Unknown/Undefined	Undeveloped	None	TALL TIMBERS - BRECHTEL			Weak								No Data						
0000197690	2530247	SABINE ST	NEVADA ST	DEAD END	262		0	Unknown/Undefined	Undeveloped	None	TALL TIMBERS - BRECHTEL			Weak								No Data						
0000197700	2530003	POTOMAC ST	IDAHO ST	INDIANA ST	711	2	2,066	Rigid	Local	None	TALL TIMBERS - BRECHTEL	1,000	22	Weak	45.8	96.8	71.3	02/14/2015	42.9	96.2	69.6	Fair		2026	PCC - Crack/Joint Sealing	$40,741		
0000197710	2529957	POTOMAC ST	INDIANA ST	KANSAS ST	712	2	2,327	Rigid	Local	None	TALL TIMBERS - BRECHTEL	1,000	22	Weak	52.2	99.7	76.0	02/14/2015	49.3	99.1	74.2	Good		2029	PCC - Crack/Joint Sealing	$49,428		
0000197720	2530244	POTOMAC ST	KANSAS ST	NEVADA ST	718		0	Unknown/Undefined	Undeveloped	None	TALL TIMBERS - BRECHTEL			Weak								No Data						
0000197730	2530248	POTOMAC ST	NEVADA ST	DEAD END	264		0	Unknown/Undefined	Undeveloped	None	TALL TIMBERS - BRECHTEL			Weak								No Data						
0000197740	2530240	DONNER DR	DEAD END	IDAHO ST	194	2	605	Rigid	Local	None	TALL TIMBERS - BRECHTEL	1,000	22	Weak	23.6	100.0	61.8	02/14/2015	21.5	99.4	60.5	Fair		2021	PCC - Crack/Joint Sealing	$10,543		
0000197750	2530004	DONNER DR	IDAHO ST	INDIANA ST	713	2	2,381	Rigid	Local	None	TALL TIMBERS - BRECHTEL	1,000	22	Weak	45.8	96.7	71.3	02/14/2015	42.9	96.1	69.5	Fair		2026	PCC - Crack/Joint Sealing	$45,962		
0000197760	2529953	DONNER DR	INDIANA ST	KANSAS ST	707	2	2,311	Rigid	Local	None	TALL TIMBERS - BRECHTEL	1,000	22	Weak	41.4	99.7	70.6	02/14/2015	39.0	99.1	69.1	Fair		2027	PCC - Crack/Joint Sealing	$46,716		
0000197770	2530249	DONNER DR	KANSAS ST	NEVADA ST	721		0	Unknown/Undefined	Undeveloped	None	TALL TIMBERS - BRECHTEL			Weak								No Data						
0000197780	2530252	DONNER DR	NEVADA ST	DEAD END	269		0	Unknown/Undefined	Undeveloped	None	TALL TIMBERS - BRECHTEL			Weak								No Data						
0000197790	2530251	RIO GRANDE ST	NEVADA ST	DEAD END	257		0	Unknown/Undefined	Undeveloped	None	TALL TIMBERS - BRECHTEL			Weak								No Data						
0000197800	2516248	MEMORIAL PARK DR	FARRAGUT ST	ARIZONA ST	349	2	898	Flexible	Local	None	TALL TIMBERS - BRECHTEL	1,000	18	Weak	6.6	30.2	18.4	02/14/2015	5.1	23.9	14.5	Very Poor		2016	AC - Reconstruction (Minor Collector/Local)	$256,933		
0000197810	2516561	MEMORIAL PARK DR	ARIZONA ST	DELAWARE ST	361	2	898	Flexible	Local	None	TALL TIMBERS - BRECHTEL	1,000	18	Weak	12.2	19.4	15.8	02/14/2015	9.5	15.1	12.3	Very Poor		2016	AC - Reconstruction (Minor Collector/Local)	$256,933		
0000197820	2516754	MEMORIAL PARK DR	DELAWARE ST	FLORENCE AVE	355	2	803	Flexible	Local	None	TALL TIMBERS - BRECHTEL	1,000	18	Weak	28.8	26.3	27.6	02/14/2015	22.7	20.6	21.7	Very Poor		2016	AC - Reconstruction (Minor Collector/Local)	$229,765		
0000197830	2516468	MEMORIAL PARK DR	FLORENCE AVE	GEORGIA ST	355	2	699	Flexible	Local	None	TALL TIMBERS - BRECHTEL	1,000	18	Weak	8.5	11.3	9.9	02/14/2015	6.6	8.8	7.7	Failure		2016	AC - Reconstruction (Minor Collector/Local)	$199,897		
0000197840	2516488	MEMORIAL PARK DR	GEORGIA ST	IDAHO ST	356	2	672	Flexible	Local	None	TALL TIMBERS - BRECHTEL	1,000	18	Weak	22.4	16.1	19.3	02/14/2015	17.2	12.7	15.0	Very Poor		2016	AC - Reconstruction (Minor Collector/Local)	$192,302		
0000197850	2560093	MEMORIAL PARK DR	IDAHO ST	IDAHO ST	15	2	45	Flexible	Local	None	TALL TIMBERS - BRECHTEL	1,000	18	Weak	18.1	31.9	25.0	02/14/2015	14.1	25.4	19.8	Very Poor		2016	AC - Reconstruction (Minor Collector/Local)	$12,901		
0000197852	2517108	MEMORIAL PARK DR	INDIANA ST	IDAHO ST	710	2	1,378	Flexible	Local	None	TALL TIMBERS - BRECHTEL	1,000	18	Weak	14.1	9.4	11.8	02/14/2015	11.0	7.4	9.2	Failure		2016	AC - Reconstruction (Minor Collector/Local)	$394,137		
0000197860	2517113	MEMORIAL PARK DR	INDIANA ST	KANSAS ST	698	2	1,457	Flexible	Local	None	TALL TIMBERS - BRECHTEL	1,000	18	Weak	20.5	20.2	20.4	02/14/2015	15.8	15.6	15.7	Very Poor		2016	AC - Reconstruction (Minor Collector/Local)	$416,729		
0000197870	2517126	MEMORIAL PARK DR	KANSAS ST	NEVADA ST	715	2	1,448	Flexible	Local	None	TALL TIMBERS - BRECHTEL	1,000	18	Weak	31.1	10.8	21.0	02/14/2015	24.7	8.4	16.6	Very Poor		2016	AC - Reconstruction (Minor Collector/Local)	$414,155		
0000197880	2530295	CHAGRES ST	NEVADA ST	OHIO ST	335		0	Unknown/Undefined	Undeveloped	None	TALL TIMBERS - BRECHTEL			Weak								No Data						
0000197890	2530298	CHAGRES ST	OHIO ST	OREGON ST	338		0	Unknown/Undefined	Undeveloped	None	TALL TIMBERS - BRECHTEL			Weak								No Data						
0000197900	2517121	HUDSON ST	INDIANA ST	IOWA ST	344	2	1,029	Rigid	Local	None	TALL TIMBERS - BRECHTEL	1,000	22	Weak	46.9	64.5	55.7	02/14/2015	44.0	60.9	52.5	Poor		2016	PCC - Crack/Joint Sealing	$15,858		
0000197910	2517124	HUDSON ST	IOWA ST	KANSAS ST	339	2	1,019	Rigid	Local	None	TALL TIMBERS - BRECHTEL	1,000	22	Weak	28.9	35.1	32.0	02/14/2015	26.8	32.6	29.7	Very Poor		2016	PCC - Full Depth Slab Repair	$78,296		
0000197920	2517128	HUDSON ST	KANSAS ST	MAINE ST	338	2	729	Flexible	Local	None	TALL TIMBERS - BRECHTEL	1,000	18	Weak	18.4	31.9	25.2	02/14/2015	14.4	25.4	19.9	Very Poor		2016	AC - Reconstruction (Minor Collector/Local)	$208,349		
0000197930	2517140	HUDSON ST	MAINE ST	NEVADA ST	335	2	976	Flexible	Local	None	TALL TIMBERS - BRECHTEL	1,000	18	Weak	21.3	12.1	16.7	02/14/2015	16.3	9.4	12.9	Very Poor		2016	AC - Reconstruction (Minor Collector/Local)	$279,207		
0000197940	2530292	HUDSON ST	NEVADA ST	OHIO ST	345		0	Unknown/Undefined	Undeveloped	None	TALL TIMBERS - BRECHTEL			Weak								No Data						
0000197950	2530293	HUDSON ST	OHIO ST	OREGON ST	341		0	Unknown/Undefined	Undeveloped	None	TALL TIMBERS - BRECHTEL			Weak								No Data						
0000197960	2530297	HUDSON ST	OREGON ST	DEAD END	148		0	Unknown/Undefined	Undeveloped	None	TALL TIMBERS - BRECHTEL			Weak								No Data						
0000197970	2516640	SEINE ST	IDAHO ST	INDIANA ST	679	2	2,418	Rigid	Local	None	TALL TIMBERS - BRECHTEL	1,000	22	Weak	33.3	37.5	35.4	02/14/2015	30.9	35.0	33.0	Very Poor		2016	PCC - Full Depth Slab Repair	$185,809		
0000197980	2517115	SEINE ST	INDIANA ST	IOWA ST	340	2	1,061	Rigid	Local	None	TALL TIMBERS - BRECHTEL	1,000	22	Weak	31.6	66.5	49.1	02/14/2015	29.3	62.9	46.1	Poor		2016	PCC - Crack/Joint Sealing	$16,342		
0000197990	2517123	SEINE ST	IOWA ST	KANSAS ST	344	2	841	Flexible	Local	None	TALL TIMBERS - BRECHTEL	1,000	18	Weak	16.2	5.7	11.0	02/14/2015	12.8	4.4	8.6	Failure		2016	AC - Reconstruction (Minor Collector/Local)	$240,473		
0000198000	2517138	SEINE ST	KANSAS ST	MAINE ST	337	2	1,137	Flexible	Local	None	TALL TIMBERS - BRECHTEL	1,000	18	Weak	19.7	5.2	12.5	02/14/2015	15.3	3.9	9.6	Failure		2016	AC - Reconstruction (Minor Collector/Local)	$325,217		
0000198010	2516753	WABASH ST	DELAWARE ST	FLORENCE AVE	339	2	873	Flexible	Local	None	TALL TIMBERS - BRECHTEL	1,000	18	Weak	52.4	97.3	74.9	09/18/2015	48.3	95.8	72.1	Good		2021	AC - Mill and Overlay	$40,477	AC - Mill and Overlay	09/18/2015
0000198020	2516758	WABASH ST	FLORENCE AVE	GEORGIA ST	340	2	1,055	Rigid	Local	None	TALL TIMBERS - BRECHTEL	1,000	22	Weak	28.2	69.0	48.6	02/14/2015	26.1	65.5	45.8	Poor		2016	PCC - Crack/Joint Sealing	$16,250		
0000198030	2516470	WABASH ST	GEORGIA ST	IDAHO ST	340	2	1,031	Rigid	Local	None	TALL TIMBERS - BRECHTEL	1,000	22	Weak	35.9	63.6	49.8	02/14/2015	33.4	60.0	46.7	Poor		2016	PCC - Crack/Joint Sealing	$15,888		
0000198040	2516767	WABASH ST	IDAHO ST	INDIANA ST	678	2	2,057	Rigid	Local	None	TALL TIMBERS - BRECHTEL	1,000	22	Weak	31.5	62.4	47.0	02/14/2015	29.2	58.9	44.1	Poor		2016	PCC - Crack/Joint Sealing	$31,683		
0000198050	2516642	WABASH ST	INDIANA ST	IOWA ST	342	2	1,074	Rigid	Local	None	TALL TIMBERS - BRECHTEL	1,000	22	Weak	30.2	87.4	58.8	02/14/2015	27.9	85.9	56.9	Fair		2018	PCC - Crack/Joint Sealing	$17,387		
0000198060	2517118	WABASH ST	IOWA ST	KANSAS ST	341	2	861	Flexible	Local	None	TALL TIMBERS - BRECHTEL	1,000	18	Weak	0.3	22.7	11.5	02/14/2015	0.1	17.5	8.8	Failure		2016	AC - Reconstruction (Minor Collector/Local)	$246,193		
0000198070	2517136	WABASH ST	KANSAS ST	MAINE ST	338	2	921	Flexible	Local	None	TALL TIMBERS - BRECHTEL	1,000	18	Weak	15.0	24.2	19.6	02/14/2015	11.7	18.8	15.3	Very Poor		2016	AC - Reconstruction (Minor Collector/Local)	$263,447		
0000198080	2516750	AMAZON ST	DELAWARE ST	FLORENCE AVE	338	2	1,246	Rigid	Local	None	TALL TIMBERS - BRECHTEL	1,000	22	Weak	34.2	92.9	63.6	02/14/2015	31.8	92.2	62.0	Fair		2021	PCC - Crack/Joint Sealing	$21,720		
0000198090	2516756	AMAZON ST	FLORENCE AVE	GEORGIA ST	343	2	1,038	Rigid	Local	None	TALL TIMBERS - BRECHTEL	1,000	22	Weak	25.1	83.0	54.1	02/14/2015	23.0	80.5	51.8	Poor		2016	PCC - Crack/Joint Sealing	$15,993		
0000198100	2516469	AMAZON ST	GEORGIA ST	IDAHO ST	337	2	1,103	Rigid	Local	None	TALL TIMBERS - BRECHTEL	1,000	22	Weak	39.9	75.5	57.7	02/14/2015	37.5	72.2	54.9	Poor		2016	PCC - Crack/Joint Sealing	$16,999		
0000198110	2516498	AMAZON ST	IDAHO ST	ILLINOIS ST	341	2	1,032	Rigid	Local	None	TALL TIMBERS - BRECHTEL	1,000	22	Weak	23.0	64.2	43.6	02/14/2015	21.0	60.6	40.8	Poor		2016	PCC - Crack/Joint Sealing	$15,900		

Draft

Stantec

CITY OF NEW ORLEANS 2014 PAVEMENT MANAGEMENT ANALYSIS DRAFT REPORT

Appendix A RoadMatrix Section Attributes

															Field Measured Conditions				2016 Predicted Conditions										
SectionID	SEGMENTID	Street	From	To	Length (ft)	Lanes	Area (yd^2)	Pavement Type	Functional Class	FHWA Route	Neighborhood	AADT	EGT	Subgrade Strength	RCI	SDI	PCI	PCI Date	RCIYr1	SDIYr1	PCIYr1	PCI Class	Destroyed Road	Need Year (Adjusted)	Need Recommended Rehab (PCI Trigger)	Need Cost (PCI Trigger)	Last Rehab	Last Rehab Date
0000198120	2516770	AMAZON ST	ILLINOIS ST	INDIANA ST	339	2	1,077	Rigid	Local	None	TALL TIMBERS - BRECHTEL	1,000	22	Weak	30.5	71.2	50.9	02/14/2015	28.2	67.8	48.0	Poor		2016	PCC - Crack/Joint Sealing	$16,590		
0000198130	2516774	AMAZON ST	INDIANA ST	IOWA ST	339	2	1,052	Rigid	Local	None	TALL TIMBERS - BRECHTEL	1,000	22	Weak	36.1	97.3	66.7	02/14/2015	33.6	96.8	65.2	Fair		2024	PCC - Crack/Joint Sealing	$19,740		
0000198140	2516808	AMAZON ST	IOWA ST	KANSAS ST	343	2	734	Flexible	Local	None	TALL TIMBERS - BRECHTEL	1,000	18	Weak	24.4	27.7	26.1	02/14/2015	18.9	21.8	20.4	Very Poor		2016	AC - Reconstruction (Minor Collector/Local)	$209,810		
0000198150	2516815	AMAZON ST	KANSAS ST	MAINE ST	337	2	1,036	Flexible	Local	None	TALL TIMBERS - BRECHTEL	1,000	18	Weak	6.9	19.2	13.1	02/14/2015	5.3	14.9	10.1	Very Poor		2016	AC - Reconstruction (Minor Collector/Local)	$296,397		
0000198160	2530614	OREGON ST	HUDSON ST	CHAGRES ST	292		0	Unknown/Undefined	Undeveloped	None	TALL TIMBERS - BRECHTEL			Weak								No Data						
0000198170	2530296	OHIO ST	HUDSON ST	CHAGRES ST	292		0	Unknown/Undefined	Undeveloped	None	TALL TIMBERS - BRECHTEL			Weak								No Data						
0000198180	2517145	NEVADA ST	HUDSON ST	MEMORIAL PARK DR	565	2	1,132	Flexible	Local	None	TALL TIMBERS - BRECHTEL	1,000	18	Weak	24.4	12.3	18.4	02/14/2015	18.9	9.5	14.2	Very Poor		2016	AC - Reconstruction (Minor Collector/Local)	$323,692		
0000198190	2517143	NEVADA ST	MEMORIAL PARK DR	BEHRMAN HWY	308	2	690	Flexible	Local	None	TALL TIMBERS - BRECHTEL	1,000	18	Weak	14.0	34.3	24.2	02/14/2015	10.9	27.5	19.2	Very Poor		2016	AC - Reconstruction (Minor Collector/Local)	$197,291		
0000198200	2517130	NEVADA ST	BEHRMAN HWY	ELMWOOD PARK DR	319	2	743	Flexible	Local	None	TALL TIMBERS - BRECHTEL	1,000	18	Weak	11.7	0.0	5.9	02/14/2015	9.1	0.0	4.6	Failure		2016	AC - Reconstruction (Minor Collector/Local)	$212,352		
0000198210	2517132	NEVADA ST	ELMWOOD PARK DR	SABINE ST	300	2	698	Flexible	Local	None	TALL TIMBERS - BRECHTEL	1,000	18	Weak	0.1	0.1	0.1	12/31/2015	0.1	0.1	0.1	Failure	1	2016	AC - Reconstruction (Minor Collector/Local)	$199,515		
0000198220	2530245	NEVADA ST	SABINE ST	POTOMAC ST	289		0	Unknown/Undefined	Undeveloped	None	TALL TIMBERS - BRECHTEL			Weak								No Data						
0000198230	2530246	NEVADA ST	POTOMAC ST	DONNER DR	310		0	Unknown/Undefined	Undeveloped	None	TALL TIMBERS - BRECHTEL			Weak								No Data						
0000198240	2516816	MAINE ST	GENERAL DE GAULLE DR	AMAZON ST	291	2	808	Rigid	Local	None	TALL TIMBERS - BRECHTEL	1,000	22	Weak	50.8	76.2	63.5	02/14/2015	47.9	73.0	60.5	Fair		2018	PCC - Crack/Joint Sealing	$13,073		
0000198250	2517142	MAINE ST	AMAZON ST	WABASH ST	289	2	869	Rigid	Local	None	TALL TIMBERS - BRECHTEL	1,000	22	Weak	45.1	84.3	64.7	02/14/2015	42.3	82.1	62.2	Fair		2019	PCC - Crack/Joint Sealing	$14,421		
0000198260	2517139	MAINE ST	WABASH ST	SEINE ST	291	2	879	Rigid	Local	None	TALL TIMBERS - BRECHTEL	1,000	22	Weak	49.0	88.0	68.5	02/14/2015	46.1	86.5	66.3	Fair		2021	PCC - Crack/Joint Sealing	$15,323		
0000198270	2517141	MAINE ST	SEINE ST	HUDSON ST	287	2	857	Rigid	Local	None	TALL TIMBERS - BRECHTEL	1,000	22	Weak	43.5	81.0	62.3	02/14/2015	40.9	78.3	59.6	Fair		2018	PCC - Crack/Joint Sealing	$13,864		
0000198280	2516811	KANSAS ST	GENERAL DE GAULLE DR	AMAZON ST	293	2	644	Flexible	Local	None	TALL TIMBERS - BRECHTEL	1,000	18	Weak	19.6	32.7	26.2	02/14/2015	15.2	26.0	20.6	Very Poor		2016	AC - Reconstruction (Minor Collector/Local)	$184,231		
0000198290	2516814	KANSAS ST	AMAZON ST	WABASH ST	288	2	578	Flexible	Local	None	TALL TIMBERS - BRECHTEL	1,000	18	Weak	27.5	40.1	33.8	02/14/2015	21.6	34.0	27.8	Very Poor		2016	AC - Mill and Overlay with Base Repairs	$35,558		
0000198300	2517135	KANSAS ST	WABASH ST	SEINE ST	293	2	606	Flexible	Local	None	TALL TIMBERS - BRECHTEL	1,000	18	Weak	11.8	20.9	16.4	02/14/2015	9.2	16.3	12.7	Very Poor		2016	AC - Reconstruction (Minor Collector/Local)	$173,174		
0000198310	2517137	KANSAS ST	SEINE ST	HUDSON ST	289	2	602	Flexible	Local	None	TALL TIMBERS - BRECHTEL	1,000	18	Weak	3.9	12.5	8.2	02/14/2015	2.9	9.7	6.3	Failure		2016	AC - Reconstruction (Minor Collector/Local)	$172,284		
0000198320	2517127	KANSAS ST	HUDSON ST	MEMORIAL PARK DR	344	2	803	Flexible	Local	None	TALL TIMBERS - BRECHTEL	1,000	18	Weak	12.1	0.0	6.1	02/14/2015	9.4	0.0	4.7	Failure		2016	AC - Reconstruction (Minor Collector/Local)	$229,638		
0000198330	2517125	KANSAS ST	MEMORIAL PARK DR	BEHRMAN HWY	327	2	622	Flexible	Local	None	TALL TIMBERS - BRECHTEL	1,000	18	Weak	9.9	9.4	9.7	02/14/2015	0.0	7.4	3.7	Failure		2016	AC - Reconstruction (Minor Collector/Local)	$178,004		
0000198340	2517116	KANSAS ST	BEHRMAN HWY	ELMWOOD PARK DR	325	2	1,127	Flexible	Local	None	TALL TIMBERS - BRECHTEL	1,000	18	Weak	0.1	0.1	0.1	12/31/2015	0.1	0.1	0.1	Failure	1	2016	AC - Reconstruction (Minor Collector/Local)	$322,294		
0000198350	2529954	KANSAS ST	ELMWOOD PARK DR	SABINE ST	294	2	923	Rigid	Local	None	TALL TIMBERS - BRECHTEL	1,000	22	Weak	37.5	93.2	65.4	02/14/2015	35.0	92.5	63.8	Fair		2022	PCC - Crack/Joint Sealing	$16,482		
0000198360	2529955	KANSAS ST	SABINE ST	POTOMAC ST	290	2	910	Rigid	Local	None	TALL TIMBERS - BRECHTEL	1,000	22	Weak	40.3	100.0	70.2	02/14/2015	37.9	99.4	68.7	Fair		2026	PCC - Crack/Joint Sealing	$17,939		
0000198370	2529956	KANSAS ST	POTOMAC ST	DONNER DR	287	2	899	Rigid	Local	None	TALL TIMBERS - BRECHTEL	1,000	22	Weak	42.8	100.0	71.4	02/14/2015	40.3	99.4	69.9	Fair		2027	PCC - Crack/Joint Sealing	$18,165		
0000198380	2516710	IOWA ST	GENERAL DE GAULLE DR	AMAZON ST	290	2	811	Flexible	Local	None	TALL TIMBERS - BRECHTEL	1,000	18	Weak	27.8	45.6	36.7	02/14/2015	21.9	41.0	31.5	Very Poor		2016	AC - Mill and Overlay with Base Repairs	$49,922		
0000198390	2516807	IOWA ST	AMAZON ST	WABASH ST	291	2	769	Flexible	Local	None	TALL TIMBERS - BRECHTEL	1,000	18	Weak	9.9	10.7	10.3	02/14/2015	7.7	8.4	8.1	Failure		2016	AC - Reconstruction (Minor Collector/Local)	$219,883		
0000198400	2517119	IOWA ST	WABASH ST	SEINE ST	293	2	661	Flexible	Local	None	TALL TIMBERS - BRECHTEL	1,000	18	Weak	21.6	3.9	12.8	02/14/2015	16.6	2.9	9.8	Failure		2016	AC - Reconstruction (Minor Collector/Local)	$188,998		
0000198410	2517122	IOWA ST	SEINE ST	HUDSON ST	289	2	717	Flexible	Local	None	TALL TIMBERS - BRECHTEL	1,000	18	Weak	7.5	0.0	3.8	02/14/2015	5.8	0.0	2.9	Failure		2016	AC - Reconstruction (Minor Collector/Local)	$205,139		
0000198420	2516638	INDIANA ST	GENERAL DE GAULLE DR	AMAZON ST	291	2	1,274	Flexible	Local	None	TALL TIMBERS - BRECHTEL	1,000	18	Weak	31.4	81.2	56.3	09/18/2015	25.0	79.2	52.1	Poor		2016	AC - Mill and Overlay	$52,177	AC - Mill and Overlay	09/18/2015
0000198430	2516773	INDIANA ST	AMAZON ST	WABASH ST	292	2	1,353	Rigid	Local	None	TALL TIMBERS - BRECHTEL	1,000	22	Weak	6.4	40.1	23.3	02/14/2015	5.2	37.7	21.5	Very Poor		2016	PCC - Reconstruction (Minor Collector/Local)	$651,940		
0000198440	2516641	INDIANA ST	WABASH ST	SEINE ST	289	2	1,318	Rigid	Local	None	TALL TIMBERS - BRECHTEL	1,000	22	Weak	29.2	89.5	34.4	02/14/2015	27.0	37.1	32.1	Very Poor		2016	PCC - Full Depth Slab Repair	$101,315		
0000198450	2517114	INDIANA ST	SEINE ST	HUDSON ST	291	2	1,379	Rigid	Local	None	TALL TIMBERS - BRECHTEL	1,000	22	Weak	27.6	63.4	45.5	02/14/2015	25.5	59.8	42.7	Poor		2016	PCC - Crack/Joint Sealing	$21,250		
0000198460	2517120	INDIANA ST	HUDSON ST	MEMORIAL PARK DR	138	2	650	Rigid	Local	None	TALL TIMBERS - BRECHTEL	1,000	22	Weak	17.6	87.3	52.5	02/14/2015	15.9	85.8	50.9	Poor		2016	PCC - Crack/Joint Sealing	$10,021		
0000198470	2517112	INDIANA ST	MEMORIAL PARK DR	BEHRMAN HWY	330	2	931	Flexible	Local	None	TALL TIMBERS - BRECHTEL	1,000	18	Weak	8.9	12.2	10.6	02/14/2015	6.9	9.5	8.2	Failure		2016	AC - Reconstruction (Minor Collector/Local)	$266,243		
0000198480	2517109	INDIANA ST	BEHRMAN HWY	ELMWOOD PARK DR	322	2	1,040	Rigid	Local	None	TALL TIMBERS - BRECHTEL	1,000	22	Weak	30.1	53.8	42.0	02/14/2015	27.9	50.8	39.4	Very Poor		2016	PCC - Full Depth Slab Repair	$79,909		
0000198490	2529950	INDIANA ST	ELMWOOD PARK DR	SABINE ST	292	2	927	Rigid	Local	None	TALL TIMBERS - BRECHTEL	1,000	22	Weak	36.7	82.3	59.5	02/14/2015	34.2	79.7	57.0	Fair		2017	PCC - Crack/Joint Sealing	$14,633		
0000198500	2529951	INDIANA ST	SABINE ST	POTOMAC ST	290	2	912	Rigid	Local	None	TALL TIMBERS - BRECHTEL	1,000	22	Weak	41.3	92.6	67.0	02/14/2015	38.9	91.9	65.4	Fair		2022	PCC - Crack/Joint Sealing	$16,286		
0000198510	2529952	INDIANA ST	POTOMAC ST	DONNER DR	241	2	762	Rigid	Local	None	TALL TIMBERS - BRECHTEL	1,000	22	Weak	43.5	93.7	68.6	02/14/2015	40.9	93.2	67.1	Fair		2024	PCC - Crack/Joint Sealing	$14,305		
0000198520	2516766	ILLINOIS ST	GENERAL DE GAULLE DR & LIFE CENTER DR	AMAZON ST	292	2	903	Flexible	Local	None	TALL TIMBERS - BRECHTEL	1,000	18	Weak	59.0	99.1	79.1	02/14/2015	55.4	97.7	76.6	Good		2023	AC - Mill and Overlay	$43,976		
0000198530	2516763	IDAHO ST	GENERAL DE GAULLE DR	AMAZON ST	291	2	693	Flexible	Local	None	TALL TIMBERS - BRECHTEL	1,000	18	Weak	44.3	99.4	71.9	02/14/2015	39.4	97.9	68.7	Fair		2020	AC - Mill and Overlay	$31,341		
0000198540	2516497	IDAHO ST	AMAZON ST	WABASH ST	289	2	875	Flexible	Local	None	TALL TIMBERS - BRECHTEL	1,000	18	Weak	35.8	99.8	67.8	02/14/2015	29.1	98.3	63.7	Fair		2019	AC - Mill and Overlay	$38,580		
0000198550	2516490	IDAHO ST	WABASH ST	SEINE ST	292	2	870	Rigid	Local	None	TALL TIMBERS - BRECHTEL	1,000	22	Weak	23.1	63.0	43.1	02/14/2015	21.1	59.4	40.3	Poor		2016	PCC - Crack/Joint Sealing	$13,401		
0000198560	2516768	IDAHO ST	SEINE ST	MEMORIAL PARK DR	214	2	658	Rigid	Local	None	TALL TIMBERS - BRECHTEL	1,000	22	Weak	36.9	82.1	59.5	02/14/2015	34.4	79.5	57.0	Fair		2017	PCC - Crack/Joint Sealing	$10,385		
0000198570	2517087	IDAHO ST	MEMORIAL PARK DR	BEHRMAN HWY	328	2	793	Flexible	Local	None	TALL TIMBERS - BRECHTEL	1,000	18	Weak	4.2	9.1	6.7	02/14/2015	3.2	7.1	5.2	Failure		2016	AC - Reconstruction (Minor Collector/Local)	$226,778		
0000198580	2517085	IDAHO ST	BEHRMAN HWY	ELMWOOD PARK DR	320	2	873	Flexible	Local	None	TALL TIMBERS - BRECHTEL	1,000	18	Weak	0.1	0.1	0.1	12/31/2015	0.1	0.1	0.1	Failure	1	2016	AC - Reconstruction (Minor Collector/Local)	$249,529		
0000198590	2529797	IDAHO ST	ELMWOOD PARK DR	SABINE ST	309		0	Unknown/Undefined	Undeveloped	None	TALL TIMBERS - BRECHTEL			Weak								No Data						
0000198600	2529798	IDAHO ST	SABINE ST	POTOMAC ST	288	2	903	Rigid	Local	None	TALL TIMBERS - BRECHTEL	1,000	22	Weak	54.0	95.0	74.5	02/14/2015	50.9	94.2	72.6	Good		2026	PCC - Crack/Joint Sealing	$17,814		
0000198610	2529799	IDAHO ST	POTOMAC ST	DONNER DR	194	2	618	Rigid	Local	None	TALL TIMBERS - BRECHTEL	1,000	22	Weak	52.0	100.0	76.0	02/14/2015	49.1	99.4	74.3	Good		2029	PCC - Crack/Joint Sealing	$13,124		
0000198620	2516499	GEORGIA ST	GENERAL DE GAULLE DR	AMAZON ST	224	2	583	Flexible	Local	None	TALL TIMBERS - BRECHTEL	1,000	18	Weak	52.6	99.7	76.2	02/14/2015	48.5	98.2	73.4	Good		2022	AC - Mill and Overlay	$27,714		
0000198630	2516471	GEORGIA ST	WABASH ST	MEMORIAL PARK DR	400	2	1,295	Rigid	Local	None	TALL TIMBERS - BRECHTEL	1,000	22	Weak	41.2	90.8	66.0	02/14/2015	38.8	89.7	64.3	Fair		2021	PCC - Crack/Joint Sealing	$22,566		
0000198640	2518300	FLORENCE AVE	GENERAL DE GAULLE DR	AMAZON ST	228	1	1,047	Rigid	Local	None	TALL TIMBERS - BRECHTEL	1,000	22	Weak	48.0	97.2	72.6	02/14/2015	45.1	96.7	70.9	Good		2027	PCC - Crack/Joint Sealing	$21,164		
0000198650	2516759	FLORENCE AVE	MEMORIAL PARK DR	BEHRMAN HWY	332	2	702	Flexible	Local	None	TALL TIMBERS - BRECHTEL	1,000	18	Weak	12.8	65.4	39.1	02/14/2015	9.9	62.5	36.2	Very Poor		2016	AC - Mill and Overlay with Base Repairs	$43,174		
0000198660	2516562	FLORENCE AVE	BEHRMAN HWY	DEAD END	149	2	444	Flexible	Local	None	TALL TIMBERS - BRECHTEL	1,000	18	Weak	0.1	0.1	0.1	12/31/2015	0.1	0.1	0.1	Failure	1	2016	AC - Reconstruction (Minor Collector/Local)	$126,973		
0000198670	2516757	FLORENCE AVE	MEMORIAL PARK DR	WABASH ST	299	1	1,376	Rigid	Local	None	TALL TIMBERS - BRECHTEL	1,000	22	Weak	36.8	95.0	65.9	02/14/2015	34.3	94.2	64.3	Fair		2023	PCC - Crack/Joint Sealing	$25,194		
0000198680	2516755	FLORENCE AVE	WABASH ST	AMAZON ST	272	1	1,369	Rigid	Local	None	TALL TIMBERS - BRECHTEL	1,000	22	Weak	39.7	90.3	65.0	02/14/2015	37.3	89.0	63.2	Fair		2020	PCC - Crack/Joint Sealing	$23,276		
0000198690	2516742	DELAWARE ST	GENERAL DE GAULLE DR	ARIZONA ST	89	2	254	Flexible	Local	None	TALL TIMBERS - BRECHTEL	1,000	18	Weak	16.1	81.6	48.9	02/14/2015	12.7	79.6	46.2	Poor		2016	AC - Mill and Overlay	$10,404		
0000198700	2518302	DELAWARE ST	ARIZONA ST	AMAZON ST	213	2	622	Flexible	Local	None	TALL TIMBERS - BRECHTEL	1,000	18	Weak	24.6	25.7	25.2	02/14/2015	19.1	20.1	19.6	Very Poor		2016	AC - Reconstruction (Minor Collector/Local)	$177,813		
0000198710	2516749	DELAWARE ST	AMAZON ST	WABASH ST	293	2	759	Flexible	Local	None	TALL TIMBERS - BRECHTEL	1,000	18	Weak	18.6	16.0	17.3	02/14/2015	14.5	12.6	13.6	Very Poor		2016	AC - Reconstruction (Minor Collector/Local)	$211,431		
0000198720	2516752	DELAWARE ST	WABASH ST	MEMORIAL PARK DR	197	2	482	Flexible	Local	None	TALL TIMBERS - BRECHTEL	1,000	18	Weak	1.0	5.0	3.0	02/14/2015	0.6	3.8	2.2	Failure		2016	AC - Reconstruction (Minor Collector/Local)	$137,713		
0000198730	2516740	ARIZONA ST	DELAWARE ST	AMAZON ST	570	2	2,041	Flexible	Local	None	TALL TIMBERS - BRECHTEL	1,000	18	Weak	6.2	14.1	10.2	02/14/2015	4.8	11.0	7.9	Failure		2016	AC - Reconstruction (Minor Collector/Local)	$583,548		
0000198740	2516249	ARIZONA ST	AMAZON ST	MEMORIAL PARK DR	382	2	867	Flexible	Local	None	TALL TIMBERS - BRECHTEL	1,000	18	Weak	21.7	33.4	27.6	02/14/2015	16.6	26.7	21.7	Very Poor		2016	AC - Reconstruction (Minor Collector/Local)	$247,972		
0000198750	2516560	ARIZONA ST	MEMORIAL PARK DR	BEHRMAN HWY	326	2	789	Flexible	Local	None	TALL TIMBERS - BRECHTEL	1,000	18	Weak	7.5	15.8	11.7	02/14/2015	5.8	12.4	9.1	Failure		2016	AC - Reconstruction (Minor Collector/Local)	$225,507		
0000198760	2516558	ARIZONA ST	BEHRMAN HWY	ELMWOOD PARK DR	314	2	1,144	Flexible	Local	None	TALL TIMBERS - BRECHTEL	1,000	18	Weak	1.1	32.6	16.9	02/14/2015	0.7	26.0	13.4	Very Poor		2016	AC - Reconstruction (Minor Collector/Local)	$327,155		
0000198770	2516245	FARRAGUT ST	AMAZON ST	MEMORIAL PARK DR	277	2	655	Flexible	Local	None	TALL TIMBERS - BRECHTEL	1,000	18	Weak	8.4	8.2	8.3	02/14/2015	6.5	6.4	6.5	Failure		2016	AC - Reconstruction (Minor Collector/Local)	$187,218		
0000198780	2516247	FARRAGUT ST	MEMORIAL PARK DR	BEHRMAN HWY	340	2	969	Flexible	Local	None	TALL TIMBERS - BRECHTEL	1,000	18	Weak	8.2	10.1	9.2	02/14/2015	6.4	7.9	7.2	Failure		2016	AC - Reconstruction (Minor Collector/Local)	$277,014		
0000198790	2516246	AMAZON ST	FARRAGUT ST	ARIZONA ST	335	2	836	Flexible	Local	None	TALL TIMBERS - BRECHTEL	1,000	18	Weak	0.7	9.8	5.3	02/14/2015	0.4	7.7	4.1	Failure		2016	AC - Reconstruction (Minor Collector/Local)	$239,075		
0000198800	2560070	SEINE CT	GENERAL DE GAULLE DR	NEVADA ST	1,053	2	4,558	Rigid	Local	None	TALL TIMBERS - BRECHTEL	1,000	22	Weak	39.9	95.7	67.8	02/15/2015	37.5	95.0	66.3	Fair		2024	PCC - Crack/Joint Sealing	$85,562		
0000198810	2518206	SEINE CT	NEVADA ST	SEINE ST	340		1,512	Unknown/Undefined	Private	None	TALL TIMBERS - BRECHTEL	1,000		Weak								No Data						
0000198820	2517159	SEINE ST	SEINE CT	GARDEN OAKS DR	758	2	2,875	Rigid	Local	None	TALL TIMBERS - BRECHTEL	1,000	22	Weak	15.5	27.6	21.6	02/15/2015	14.0	25.5	19.8	Very Poor		2016	PCC - Reconstruction (Minor Collector/Local)	$1,385,929		
0000198830	2517158	SEINE ST	GARDEN OAKS DR	TEXAS DR	795	2	2,359	Rigid	Local	None	TALL TIMBERS - BRECHTEL	1,000	22	Weak	20.6	49.3	35.0	02/15/2015	18.7	46.4	32.6	Very Poor		2016	PCC - Full Depth Slab Repair	$181,301		
0000198840	2517163	SEINE ST	TEXAS DR	BENDER DR	589	2	1,976	Rigid	Local	None	TALL TIMBERS - BRECHTEL	1,000	22	Weak	29.5	72.9	51.2	02/15/2015	27.3	69.5	48.4	Poor		2016	PCC - Crack/Joint Sealing	$30,438		
0000198850	2530294	NEVADA ST	SEINE CT	DEAD END	201		562	Unknown/Undefined	Private	None	TALL TIMBERS - BRECHTEL	1,000		Weak								No Data						
0000198860	2517979	SEINE CT	GENERAL DE GAULLE DR	SEINE ST	946	2	2,853	Rigid	Local	None	TALL TIMBERS - BRECHTEL	1,000	22	Weak	48.2	95.6	71.9	02/15/2015	45.3	94.8	70.1	Good		2026	PCC - Crack/Joint Sealing	$56,256		
0000198870	2517154	SEINE CT	SEINE ST	DEAD END	195		582	Unknown/Undefined	Private	None	TALL TIMBERS - BRECHTEL	1,000		Weak								No Data						
0000198880	2518203	HERITAGE LN	DEAD END	GARDEN OAKS DR	477		1,422	Unknown/Undefined	Private	None	TALL TIMBERS - BRECHTEL	1,000		Weak								No Data						
0000198890	2513220	CARRIAGE LN	DEAD END	GARDEN OAKS DR	427		1,385	Unknown/Undefined	Private	None	TALL TIMBERS - BRECHTEL	1,000		Weak								No Data						

DRAFT

Stantec

Appendix A RoadMatrix Section Attributes

															Field Measured Conditions				2016 Predicted Conditions									
SectionID	SEGMENTID	Street	From	To	Length (ft)	Lanes	Area (yd^2)	Pavement Type	Functional Class	FHWA Route	Neighborhood	AADT	EGT	Subgrade Strength	RCI	SDI	PCI	PCI Date	RCIYr1	SDIYr1	PCIYr1	PCI Class	Destroyed Road	Need Year (Adjusted)	Need Recommended Rehab (PCI Trigger)	Need Cost (PCI Trigger)	Last Rehab	Last Rehab Date
0000198900	2517155	GARDEN OAKS DR	GENERAL DE GAULLE DR & WESTBEND PKWY	HERITAGE LN	439	2	1,293	Rigid	Minor Collector	None	TALL TIMBERS - BRECHTEL	2,500	22	Weak	18.5	44.5	31.5	02/15/2015	16.8	41.8	29.3	Very Poor		2016	PCC - Full Depth Slab Repair	$137,790		
0000198910	2518202	GARDEN OAKS DR	HERITAGE LN	CARRIAGE LN	280	2	1,132	Rigid	Minor Collector	None	TALL TIMBERS - BRECHTEL	2,500	22	Weak	16.0	48.4	32.2	02/15/2015	14.4	45.5	30.0	Very Poor		2016	PCC - Full Depth Slab Repair	$87,022		
0000198920	2513221	GARDEN OAKS DR	CARRIAGE LN	SEINE ST	166	2	679	Rigid	Minor Collector	None	TALL TIMBERS - BRECHTEL	2,500	22	Weak	19.3	73.9	46.6	02/15/2015	17.5	70.5	44.0	Poor		2016	PCC - Joint Repair	$34,821		
0000198930	2517157	GARDEN OAKS DR	SEINE ST	MEMORIAL PARK DR	1,438	2	5,934	Rigid	Minor Collector	None	TALL TIMBERS - BRECHTEL	2,500	22	Weak	21.5	44.0	32.8	02/15/2015	19.5	41.4	30.5	Very Poor		2016	PCC - Full Depth Slab Repair	$456,002		
0000198940	2517161	GARDEN OAKS DR	MEMORIAL PARK DR	BEHRMAN HWY	408	2	1,766	Rigid	Minor Collector	None	TALL TIMBERS - BRECHTEL	2,500	22	Weak	24.7	65.2	45.0	02/15/2015	22.6	61.5	42.1	Poor		2016	PCC - Joint Repair	$90,591		
0000198950	2517179	TEXAS DR	GENERAL DE GAULLE DR	SEINE ST	745	2	3,131	Rigid	Local	None	TALL TIMBERS - BRECHTEL	1,000	22	Weak	29.5	61.9	45.7	02/15/2015	27.3	58.4	42.9	Poor		2016	PCC - Crack/Joint Sealing	$48,230		
0000198960	2517164	TEXAS DR	SEINE ST	MEMORIAL PARK DR	1,192	2	4,891	Rigid	Local	None	TALL TIMBERS - BRECHTEL	1,000	22	Weak	24.7	79.7	52.2	02/15/2015	22.6	76.9	49.8	Poor		2016	PCC - Crack/Joint Sealing	$75,353		
0000198970	2517174	TEXAS DR	MEMORIAL PARK DR	PAVE CHANGE	120	2	491	Composite	Local	None	TALL TIMBERS - BRECHTEL	1,000	26	Weak	6.8	51.3	29.1	02/15/2015	5.3	48.6	27.0	Very Poor		2016	AC - Mill and Overlay with Base Repairs	$30,205		
0000198975	12517174	TEXAS DR	PAVE CHANGE	BEHRMAN HWY & BEHRMAN AVE	796	2	3,257	Rigid	Local	None	TALL TIMBERS - BRECHTEL	1,000	22	Weak	16.4	36.5	26.5	02/15/2015	14.8	34.0	24.4	Very Poor		2016	PCC - Reconstruction (Minor Collector/Local)	$1,569,680		
0000198980	2517185	BENDER DR	GENERAL DE GAULLE DR	SEINE ST	422	2	1,668	Flexible	Local	None	TALL TIMBERS - BRECHTEL	1,000	18	Weak	22.7	34.4	28.6	02/15/2015	17.5	27.5	22.5	Very Poor		2016	AC - Reconstruction (Minor Collector/Local)	$477,102		
0000198990	2517186	BENDER DR	SEINE ST	MEMORIAL PARK DR	1,155	2	3,709	Flexible	Local	None	TALL TIMBERS - BRECHTEL	1,000	18	Weak	16.8	42.7	29.8	02/15/2015	13.3	37.4	25.4	Very Poor		2016	AC - Mill and Overlay with Base Repairs	$228,211		
0000199000	2517162	MEMORIAL PARK DR	GARDEN OAKS DR	TEXAS DR	673	2	2,044	Rigid	Local	None	TALL TIMBERS - BRECHTEL	1,000	22	Weak	12.9	11.4	12.2	02/15/2015	11.5	10.1	10.8	Very Poor		2016	PCC - Reconstruction (Minor Collector/Local)	$985,435		
0000199010	2517175	MEMORIAL PARK DR	TEXAS DR	PAVE CHANGE	278	2	862	Rigid	Local	None	TALL TIMBERS - BRECHTEL	1,000	22	Weak	16.3	17.1	16.7	02/15/2015	14.7	15.5	15.1	Very Poor		2016	PCC - Reconstruction (Minor Collector/Local)	$415,704		
0000199015	12517175	MEMORIAL PARK DR	PAVE CHANGE	BENDER DR	342	2	1,061	Composite	Local	None	TALL TIMBERS - BRECHTEL	1,000	26	Weak	22.0	32.3	27.2	02/15/2015	20.2	30.0	25.1	Very Poor		2016	AC - Mill and Overlay with Base Repairs	$65,284		
0000199020	2517195	MEMORIAL PARK DR	BENDER DR	BEHRMAN PL	292	2	896	Composite	Local	None	TALL TIMBERS - BRECHTEL	1,000	26	Weak	36.2	46.3	41.3	02/15/2015	33.8	43.6	38.7	Very Poor		2016	AC - Mill and Overlay with Base Repairs	$55,138		
0000199030	2559006	MEMORIAL PARK DR	BEHRMAN PL	ISIS PL	300	2	433	Flexible	Local	None	TALL TIMBERS - BRECHTEL	1,000	18	Weak	0.1	0.1	0.1	12/01/2015	0.1	0.1	0.1	Failure	1	2016	AC - Reconstruction (Minor Collector/Local)	$123,922		
0000199040	2559007	MEMORIAL PARK DR	ISIS PL	ALGIERS PKWY	340		0	Unknown/Undefined	Undeveloped	None	TALL TIMBERS - BRECHTEL			Weak								No Data						
0000199050	2559008	MEMORIAL PARK DR	ALGIERS PKWY	WILLIAM ST	314		0	Unknown/Undefined	Undeveloped	None	TALL TIMBERS - BRECHTEL			Weak								No Data						
0000199060	2559009	MEMORIAL PARK DR	WILLIAM ST	DELLA ST	267		0	Unknown/Undefined	Undeveloped	None	TALL TIMBERS - BRECHTEL			Weak								No Data						
0000199070	2559012	WILLIAM ST	DEAD END	MEMORIAL PARK DR	662		0	Unknown/Undefined	Undeveloped	None	TALL TIMBERS - BRECHTEL			Weak								No Data						
0000199080	2559010	ALGIERS PKWY	DEAD END	MEMORIAL PARK DR	661		0	Unknown/Undefined	Undeveloped	None	TALL TIMBERS - BRECHTEL			Weak								No Data						
0000199090	2559011	ISIS PL	DEAD END	MEMORIAL PARK DR	665		0	Unknown/Undefined	Undeveloped	None	TALL TIMBERS - BRECHTEL			Weak								No Data						
0000199100	2525589	DELLA ST	GENERAL DE GAULLE DR	MEMORIAL PARK DR	512		1,422	Unknown/Undefined	Undeveloped	None	TALL TIMBERS - BRECHTEL			Weak								No Data						
0000199110	2559013	DELLA ST	MEMORIAL PARK DR	DEAD END	4,313		0	Unknown/Undefined	Undeveloped	None	TALL TIMBERS - BRECHTEL			Weak								No Data						
0000199120	2562077	PARK TIMBERS DR	GENERAL DE GAULLE DR	END OF ONEWAY	321	1	913	Rigid	Local	None	TALL TIMBERS - BRECHTEL	1,000	22	Weak	22.4	88.3	55.4	02/15/2015	20.4	86.8	53.6	Poor		2016	PCC - Crack/Joint Sealing	$14,072		
0000199130	2516402	PARK TIMBERS DR	END OF ONEWAY	YELLOWSTONE DR	168	2	718	Rigid	Local	None	TALL TIMBERS - BRECHTEL	1,000	22	Weak	41.9	92.0	67.0	02/15/2015	39.4	91.2	65.3	Fair		2022	PCC - Crack/Joint Sealing	$12,824		
0000199140	2517089	PARK TIMBERS DR	YELLOWSTONE DR	YOSEMITE DR	269	2	1,127	Rigid	Local	None	TALL TIMBERS - BRECHTEL	1,000	22	Weak	41.6	96.3	69.0	02/15/2015	39.2	95.6	67.4	Fair		2025	PCC - Crack/Joint Sealing	$21,675		
0000199150	2517091	PARK TIMBERS DR	YOSEMITE DR	GRAND CANYON DR	273	2	1,148	Rigid	Local	None	TALL TIMBERS - BRECHTEL	1,000	22	Weak	36.9	67.4	52.2	02/15/2015	34.4	63.8	49.1	Poor		2016	PCC - Crack/Joint Sealing	$17,693		
0000199160	2517095	PARK TIMBERS DR	GRAND CANYON DR	PARK TIMBERS DR CDS	568	2	2,408	Rigid	Local	None	TALL TIMBERS - BRECHTEL	1,000	22	Weak	52.4	92.9	72.8	02/15/2015	49.6	92.2	70.9	Good		2024	PCC - Crack/Joint Sealing	$45,205		
0000199170	2562088	PARK TIMBERS DR	PARK TIMBERS DR CDS	PARK TIMBERS DR CDS	86	2	374	Rigid	Local	None	TALL TIMBERS - BRECHTEL	1,000	22	Weak	34.3	77.8	57.1	02/15/2015	33.8	74.8	54.3	Poor		2016	PCC - Crack/Joint Sealing	$5,758		
0000199180	2560337	PARK TIMBERS DR	PARK TIMBERS DR CDS	GRAND CANYON DR	290	2	1,171	Rigid	Local	None	TALL TIMBERS - BRECHTEL	1,000	22	Weak	43.0	88.5	65.8	02/15/2015	40.5	87.0	63.8	Fair		2020	PCC - Crack/Joint Sealing	$19,913		
0000199182	2516937	PARK TIMBERS DR	GRAND CANYON DR	YOSEMITE DR	270	2	794	Rigid	Local	None	TALL TIMBERS - BRECHTEL	1,000	22	Weak	29.7	83.7	56.7	02/15/2015	27.5	81.3	54.4	Poor		2016	PCC - Crack/Joint Sealing	$12,234		
0000199190	2560336	PARK TIMBERS DR	PARK TIMBERS DR S	PARK TIMBERS DR N	361	2	954	Rigid	Local	None	TALL TIMBERS - BRECHTEL	1,000	22	Weak	38.5	94.6	66.6	02/15/2015	36.0	93.8	64.9	Fair		2023	PCC - Crack/Joint Sealing	$17,474		
0000199200	2562076	PARK TIMBERS DR	START OF ONEWAY	GENERAL DE GAULLE DR	293	1	773	Rigid	Local	None	TALL TIMBERS - BRECHTEL	1,000	22	Weak	32.3	88.2	60.3	02/15/2015	29.9	86.7	58.3	Fair		2018	PCC - Crack/Joint Sealing	$12,515		
0000199210	2517090	YELLOWSTONE DR	PARK TIMBERS DR	YELLOWSTONE CT	273	2	796	Rigid	Local	None	TALL TIMBERS - BRECHTEL	1,000	22	Weak	29.5	81.2	55.4	02/15/2015	27.3	78.5	52.9	Poor		2016	PCC - Crack/Joint Sealing	$12,258		
0000199220	2517094	YELLOWSTONE DR	YELLOWSTONE CT	EVERGLADES DR	1,579	2	4,870	Rigid	Local	None	TALL TIMBERS - BRECHTEL	1,000	22	Weak	28.1	73.8	51.0	02/15/2015	26.0	70.4	48.2	Poor		2016	PCC - Crack/Joint Sealing	$75,031		
0000199230	2516658	YELLOWSTONE DR	EVERGLADES DR	OLYMPIC CT	231	2	783	Rigid	Local	None	TALL TIMBERS - BRECHTEL	1,000	22	Weak	12.0	43.8	27.9	02/15/2015	10.7	41.2	26.0	Very Poor		2016	PCC - Full Depth Slab Repair	$60,161		
0000199240	2516903	YELLOWSTONE DR	OLYMPIC CT	GLACIER CT	272	2	746	Rigid	Local	None	TALL TIMBERS - BRECHTEL	1,000	22	Weak	28.3	54.4	41.4	02/15/2015	26.2	51.3	38.8	Very Poor		2016	PCC - Full Depth Slab Repair	$57,505		
0000199250	2516663	YELLOWSTONE DR	GLACIER CT	KINGS CANYON DR	573	2	1,886	Rigid	Local	None	TALL TIMBERS - BRECHTEL	1,000	22	Weak	31.6	90.2	60.9	02/15/2015	29.3	88.8	59.1	Fair		2019	PCC - Crack/Joint Sealing	$31,297		
0000199260	2517092	YOSEMITE DR	PARK TIMBERS DR	EVERGLADES DR	1,412	2	4,291	Rigid	Local	None	TALL TIMBERS - BRECHTEL	1,000	22	Weak	24.3	83.1	53.7	02/15/2015	22.2	80.6	51.4	Poor		2016	PCC - Crack/Joint Sealing	$66,104		
0000199270	2516919	YOSEMITE DR	EVERGLADES DR	PARK TIMBERS DR	453	2	1,353	Rigid	Local	None	TALL TIMBERS - BRECHTEL	1,000	22	Weak	19.6	68.8	44.2	02/15/2015	17.8	65.3	41.6	Poor		2016	PCC - Crack/Joint Sealing	$20,844		
0000199280	2516661	YOSEMITE DR	PARK TIMBERS DR	KINGS CANYON DR	757	2	2,261	Rigid	Local	None	TALL TIMBERS - BRECHTEL	1,000	22	Weak	24.8	75.1	49.0	02/15/2015	22.7	69.7	46.2	Poor		2016	PCC - Crack/Joint Sealing	$34,831		
0000199290	2517096	GRAND CANYON DR	PARK TIMBERS DR	GRAND CANYON CT	459	2	1,413	Rigid	Local	None	TALL TIMBERS - BRECHTEL	1,000	22	Weak	36.6	90.7	63.7	02/15/2015	34.1	89.6	61.9	Fair		2020	PCC - Crack/Joint Sealing	$24,032		
0000199300	2516939	GRAND CANYON DR	GRAND CANYON CT	PARK TIMBERS DR	779	2	2,343	Rigid	Local	None	TALL TIMBERS - BRECHTEL	1,000	22	Weak	34.7	85.6	60.2	02/15/2015	32.2	83.8	58.0	Fair		2018	PCC - Crack/Joint Sealing	$37,925		
0000199310	2516938	GRAND CANYON DR	PARK TIMBERS DR	GRAND TETON CT	278	2	827	Rigid	Local	None	TALL TIMBERS - BRECHTEL	1,000	22	Weak	18.0	80.3	49.2	02/15/2015	16.3	77.5	46.9	Poor		2016	PCC - Crack/Joint Sealing	$12,744		
0000199320	2516941	GRAND CANYON DR	GRAND TETON CT	KINGS CANYON DR	688	2	2,100	Rigid	Local	None	TALL TIMBERS - BRECHTEL	1,000	22	Weak	31.6	83.2	57.4	02/15/2015	29.3	80.7	55.0	Fair		2017	PCC - Crack/Joint Sealing	$33,159		
0000199330	2516947	KINGS CANYON DR	GRAND CANYON DR	YOSEMITE DR	265	2	816	Rigid	Local	None	TALL TIMBERS - BRECHTEL	1,000	22	Weak	37.8	96.2	67.0	02/15/2015	35.3	95.5	65.4	Fair		2024	PCC - Crack/Joint Sealing	$15,321		
0000199340	2516901	KINGS CANYON DR	YOSEMITE DR	OLYMPIC CT	269	2	814	Rigid	Local	None	TALL TIMBERS - BRECHTEL	1,000	22	Weak	31.5	83.9	57.7	02/15/2015	29.2	81.6	55.4	Fair		2017	PCC - Crack/Joint Sealing	$12,861		
0000199350	2516713	KINGS CANYON DR	OLYMPIC CT	GLACIER CT	270	2	836	Rigid	Local	None	TALL TIMBERS - BRECHTEL	1,000	22	Weak	26.3	71.2	48.8	02/15/2015	24.2	67.8	46.0	Poor		2016	PCC - Crack/Joint Sealing	$12,872		
0000199360	2516948	KINGS CANYON DR	GLACIER CT	YELLOWSTONE DR	584	2	1,840	Rigid	Local	None	TALL TIMBERS - BRECHTEL	1,000	22	Weak	26.0	80.4	53.2	02/15/2015	23.9	77.6	50.8	Poor		2016	PCC - Crack/Joint Sealing	$28,340		
0000199370	2562089	GLACIER CT	YELLOWSTONE DR	GLACIER CT CDS	301	2	862	Rigid	Local	None	TALL TIMBERS - BRECHTEL	1,000	22	Weak	24.2	89.3	56.8	02/15/2015	22.1	87.8	55.0	Fair		2017	PCC - Crack/Joint Sealing	$13,605		
0000199380	2516662	GLACIER CT	GLACIER CT CDS	GLACIER CT CDS	85	2	262	Rigid	Local	None	TALL TIMBERS - BRECHTEL	1,000	22	Weak	31.2	93.6	62.4	02/15/2015	28.9	93.1	61.0	Fair		2021	PCC - Crack/Joint Sealing	$4,571		
0000199390	2560338	GLACIER CT	GLACIER CT CDS	KINGS CANYON DR	344	2	1,001	Rigid	Local	None	TALL TIMBERS - BRECHTEL	1,000	22	Weak	26.6	91.0	58.8	02/15/2015	24.5	90.0	57.3	Fair		2018	PCC - Crack/Joint Sealing	$16,209		
0000199400	2516902	OLYMPIC CT	YELLOWSTONE DR	KINGS CANYON DR	1,059	2	3,363	Rigid	Local	None	TALL TIMBERS - BRECHTEL	1,000	22	Weak	28.0	65.7	46.9	02/15/2015	25.9	62.0	44.0	Poor		2016	PCC - Crack/Joint Sealing	$51,808		
0000199410	2562090	GLACIER CT	GLACIER CT	GLACIER CT	353	2	910	Rigid	Local	None	TALL TIMBERS - BRECHTEL	1,000	22	Weak	22.2	69.1	45.7	02/15/2015	20.2	65.6	42.9	Poor		2016	PCC - Crack/Joint Sealing	$14,019		
0000199420	2516940	GRAND TETON CT	CUL-DE-SAC	GRAND CANYON DR	194	2	870	Rigid	Local	None	TALL TIMBERS - BRECHTEL	1,000	22	Weak	38.1	90.0	64.1	02/15/2015	35.6	88.5	62.1	Fair		2020	PCC - Crack/Joint Sealing	$14,794		
0000199430	2516660	GRAND CANYON CT	CUL-DE-SAC	GRAND CANYON DR	173	2	823	Rigid	Local	None	TALL TIMBERS - BRECHTEL	1,000	22	Weak	29.9	95.2	62.6	02/15/2015	27.7	94.4	61.1	Fair		2021	PCC - Crack/Joint Sealing	$14,339		
0000199440	2517093	YELLOWSTONE CT	CUL-DE-SAC	YELLOWSTONE DR	144	2	714	Rigid	Local	None	TALL TIMBERS - BRECHTEL	1,000	22	Weak	39.0	87.5	63.3	02/15/2015	36.5	86.0	61.3	Fair		2019	PCC - Crack/Joint Sealing	$12,881		
0000199450	2516936	EVERGLADES DR	YOSEMITE DR	YELLOWSTONE DR	309	2	1,418	Rigid	Local	None	TALL TIMBERS - BRECHTEL	1,000	22	Weak	29.4	80.6	55.0	02/15/2015	27.2	77.8	52.5	Poor		2016	PCC - Crack/Joint Sealing	$21,850		
0000199460	2516659	EVERGLADES DR	YELLOWSTONE DR	KABEL DR	280	2	1,288	Rigid	Local	None	TALL TIMBERS - BRECHTEL	1,000	22	Weak	35.0	85.0	60.0	02/15/2015	32.5	83.0	57.8	Fair		2018	PCC - Crack/Joint Sealing	$20,853		
0000199470	2562042	RUE PARC FONTAINE	MAC ARTHUR BLVD	END OF ONEWAY	231	1	567	Rigid	Local	None	OLD AURORA	1,000	22	Weak	28.0	40.9	34.5	02/15/2015	25.9	38.5	32.2	Very Poor		2016	PCC - Full Depth Slab Repair	$28,168		
0000199480	2517383	RUE PARC FONTAINE	END OF ONEWAY	START OF ONEWAY	1,421		8,877	Unknown/Undefined	Private	None	OLD AURORA	1,000		Weak								No Data						
0000199490	2562070	RUE PARC FONTAINE	START OF ONEWAY	GENERAL DE GAULLE DR	431	1	1,174	Rigid	Local	None	OLD AURORA	1,000	22	Weak	27.9	56.5	42.2	02/15/2015	25.8	53.2	39.5	Very Poor		2016	PCC - Full Depth Slab Repair	$90,232		
0000199500	2562072	RUE PARC FONTAINE	GENERAL DE GAULLE DR	END OF ONEWAY	430	1	1,221	Rigid	Local	None	OLD AURORA	1,000	22	Weak	33.0	88.1	60.6	02/15/2015	30.6	86.6	58.6	Fair		2018	PCC - Crack/Joint Sealing	$19,766		
0000199510	2562041	RUE PARC FONTAINE	START OF ONEWAY	MAC ARTHUR BLVD	103	1	176	Rigid	Local	None	OLD AURORA	1,000	22	Weak	35.4	79.1	57.3	02/15/2015	32.9	76.3	54.6	Poor		2016	PCC - Crack/Joint Sealing	$2,708		
0000199520	2562063	HOLIDAY DR	HOLIDAY DR	GENERAL DE GAULLE DR	162	1	639	Rigid	Local	None	OLD AURORA	1,000	22	Weak	39.6	96.4	68.0	02/15/2015	37.2	95.8	66.5	Fair		2024	PCC - Crack/Joint Sealing	$11,988		
0000199530	2562036	HOLIDAY DR	HOLIDAY DR	MAC ARTHUR BLVD	206	1	562	Rigid	Local	None	OLD AURORA	1,000	22	Weak	46.1	100.0	73.1	02/15/2015	43.2	99.4	71.3	Good		2028	PCC - Crack/Joint Sealing	$11,651		
0000199540	2562035	MAC ARTHUR BLVD	MAC ARTHUR BLVD	HOLIDAY DR	225	1	556	Flexible	Local	None	OLD AURORA	1,000	18	Weak	46.5	88.6	67.6	02/17/2015	41.9	86.9	64.4	Fair		2019	AC - Mill and Overlay	$24,514		
0000199550	2517065	EASTER LN	GENERAL MEYER AVE	MEDIAMOLLE DR	270	2	1,247	Rigid	Local	None	OLD AURORA	1,000	22	Weak	21.3	35.6	28.5	02/18/2015	19.3	33.1	26.2	Very Poor		2016	PCC - Full Depth Slab Repair	$95,859		
0000199560	2517101	EASTER LN	MAGELLAN ST	COPERNIUS ST	1,010	2	3,109	Rigid	Local	None	OLD AURORA	1,000	22	Weak	18.1	31.7	24.9	02/18/2015	16.4	29.4	22.9	Very Poor		2016	PCC - Reconstruction (Minor Collector/Local)	$1,498,343		
0000199570	2516965	EASTER LN	COPERNIUS ST	VALENTINE CT	853	2	2,482	Rigid	Local	None	OLD AURORA	1,000	22	Weak	10.9	3.5	7.2	02/18/2015	9.7	2.3	6.0	Failure		2016	PCC - Reconstruction (Minor Collector/Local)	$1,196,447		
0000199580	2517067	MEDIAMOLLE DR	EASTER LN	COPERNICUS ST	1,242	2	3,773	Rigid	Local	None	OLD AURORA	1,000	22	Weak	31.3	38.9	35.1	02/18/2015	29.0	36.4	32.7	Very Poor		2016	PCC - Full Depth Slab Repair	$289,925		
0000199590	2517100	MAGELLAN ST	EASTER LN	VALENTINE CT	253	2	771	Rigid	Local	None	OLD AURORA	1,000	22	Weak	18.2	58.3	38.3	02/18/2015	16.5	54.8	35.7	Very Poor		2016	PCC - Full Depth Slab Repair	$59,213		
0000199600	2516964	VALENTINE CT	MAGELLAN ST	COPERNICUS ST	974	2	2,984	Rigid	Local	None	OLD AURORA	1,000	22	Weak	18.3	45.1	31.7	02/18/2015	16.6	42.3	29.5	Very Poor		2016	PCC - Full Depth Slab Repair	$229,278		
0000199610	2516967	VALENTINE CT	COPERNICUS ST	EASTER LN	671	2	2,041	Rigid	Local	None	OLD AURORA	1,000	22	Weak	29.3	57.5	43.4	02/18/2015	27.1	54.1	40.6	Poor		2016	PCC - Crack/Joint Sealing	$31,436		
0000199620	2516973	VALENTINE CT	EASTER LN	FIESTA ST	260	2	793	Rigid	Local	None	OLD AURORA	1,000	22	Weak	18.6	45.0	31.8	02/18/2015	16.9	42.2	29.6	Very Poor		2016	PCC - Full Depth Slab Repair	$60,937		
0000199630	2516900	VALENTINE CT	FIESTA ST	VIXEN ST	1,566	2	5,914	Rigid	Local	None	OLD AURORA	1,000	22	Weak	25.7	57.7	41.7	02/18/2015	23.6	54.3	39.0	Very Poor		2016	PCC - Full Depth Slab Repair	$454,474		
0000199640	2516962	ST NICK ST	GENERAL MEYER AVE	BECK ST	278	2	1,309	Rigid	Local	None	OLD AURORA	1,000	22	Weak	15.7	44.7	30.2	02/18/2015	14.2	42.0	28.1	Very Poor		2016	PCC - Full Depth Slab Repair	$100,598		

DRAFT

CITY OF NEW ORLEANS 2014 PAVEMENT MANAGEMENT ANALYSIS DRAFT REPORT

Appendix A RoadMatrix Section Attributes

															Field Measured Conditions				2016 Predicted Conditions										
SectionID	SEGMENTID	Street	From	To	Length (ft)	Lanes	Area (yd^2)	Pavement Type	Functional Class	FHWA Route	Neighborhood	AADT	EGT	Subgrade Strength	RCI	SDI	PCI	PCI Date	RCIYr1	SDIYr1	PCIYr1	PCI Class	Destroyed Road	Need Year (Adjusted)	Need Recommended Rehab (PCI Trigger)	Need Cost (PCI Trigger)	Last Rehab	Last Rehab Date
0000199650	2516969	ST NICK DR	BECK ST	COPERNICUS ST	940	2	3,391	Rigid	Local	None	OLD AURORA	1,000	22	Weak	14.5	30.2	22.4	02/18/2015	13.0	27.9	20.5	Very Poor		2016	PCC - Reconstruction (Minor Collector/Local)	$1,634,644		
0000199660	2516889	ST NICK DR	COPERNICUS ST	FIESTA ST	981	2	2,947	Rigid	Local	None	OLD AURORA	1,000	22	Weak	31.6	49.6	40.6	02/18/2015	29.3	46.7	38.0	Very Poor		2016	PCC - Full Depth Slab Repair	$226,486		
0000199670	2516975	ST NICK DR	FIESTA ST	VIXEN ST	1,435	2	5,362	Rigid	Local	None	OLD AURORA	1,000	22	Weak	15.9	25.9	20.9	02/18/2015	14.3	23.8	19.1	Very Poor		2016	PCC - Reconstruction (Minor Collector/Local)	$2,584,571		
0000199680	2516970	BECK ST	ST NICK ST	COMET ST	265	2	849	Rigid	Local	None	OLD AURORA	1,000	22	Weak	17.2	38.1	27.7	02/18/2015	15.6	35.6	25.6	Very Poor		2016	PCC - Full Depth Slab Repair	$65,232		
0000199690	2516891	BECK ST	COMET ST	COPERNICUS ST	1,065	2	3,193	Rigid	Local	None	OLD AURORA	1,000	22	Weak	19.3	31.7	25.5	02/18/2015	17.5	29.4	23.5	Very Poor		2016	PCC - Reconstruction (Minor Collector/Local)	$1,538,885		
0000199700	2517328	BECK ST	COPERNICUS ST	PRANCER ST	259	2	781	Rigid	Local	None	OLD AURORA	1,000	22	Weak	12.0	10.3	11.2	02/18/2015	10.7	9.1	9.9	Failure		2016	PCC - Reconstruction (Minor Collector/Local)	$376,608		
0000199710	2517453	BECK ST	PRANCER ST	GALLATIN ST	258	2	824	Rigid	Local	None	OLD AURORA	1,000	22	Weak	6.9	31.3	19.1	02/18/2015	5.7	29.0	17.4	Very Poor		2016	PCC - Reconstruction (Minor Collector/Local)	$396,959		
0000199720	2517070	BECK ST	GALLATIN ST	COMET ST	796	2	2,500	Rigid	Local	None	OLD AURORA	1,000	22	Weak	9.5	11.4	10.5	02/18/2015	8.3	10.1	9.2	Failure		2016	PCC - Reconstruction (Minor Collector/Local)	$1,205,176		
0000199730	2516892	COMET ST	BECK ST	COPERNICUS ST	913	2	3,344	Rigid	Local	None	OLD AURORA	1,000	22	Weak	24.5	41.3	32.9	02/18/2015	22.4	38.9	30.7	Very Poor		2016	PCC - Full Depth Slab Repair	$256,933		
0000199740	2517452	PRANCER ST	BECK ST	COMET ST	250	2	746	Rigid	Local	None	OLD AURORA	1,000	22	Weak	17.2	41.5	29.4	02/18/2015	15.6	39.1	27.4	Very Poor		2016	PCC - Full Depth Slab Repair	$57,334		
0000199750	2517104	PRANCER ST	COMET ST	FIESTA ST	944	2	2,879	Rigid	Local	None	OLD AURORA	1,000	22	Weak	17.8	26.9	22.4	02/18/2015	16.1	24.8	20.5	Very Poor		2016	PCC - Reconstruction (Minor Collector/Local)	$1,387,803		
0000199760	2517103	PRANCER ST	FIESTA ST	VIXEN ST	1,294	2	3,981	Rigid	Local	None	OLD AURORA	1,000	22	Weak	19.1	40.2	29.7	02/18/2015	17.3	37.8	27.6	Very Poor		2016	PCC - Full Depth Slab Repair	$305,934		
0000199770	2517105	COMET ST	PRANCER ST	BECK ST	627	2	1,921	Rigid	Local	None	OLD AURORA	1,000	22	Weak	44.8	93.9	69.4	02/18/2015	42.0	93.3	67.7	Fair		2024	PCC - Crack/Joint Sealing	$36,052		
0000199780	2517068	COMET ST	BECK ST	FIESTA ST	258	2	778	Rigid	Local	None	OLD AURORA	1,000	22	Weak	51.7	85.0	68.4	02/18/2015	48.8	85.0	65.9	Fair		2020	PCC - Crack/Joint Sealing	$13,236		
0000199790	2517076	COMET ST	FIESTA ST	GALLINGHOUSE ST	314	2	951	Rigid	Local	None	OLD AURORA	1,000	22	Weak	27.1	85.0	56.1	02/18/2015	25.0	85.0	54.0	Poor		2016	PCC - Crack/Joint Sealing	$14,653		
0000199800	2517080	COMET ST	GALLINGHOUSE ST	VIXEN ST	839	2	2,903	Rigid	Local	None	OLD AURORA	1,000	22	Weak	43.5	62.9	53.2	02/18/2015	40.9	59.4	50.2	Poor		2016	PCC - Crack/Joint Sealing	$44,721		
0000199810	2517079	GALLINGHOUSE ST	COMET ST	VIXEN ST	1,047	2	3,267	Rigid	Local	None	OLD AURORA	1,000	22	Weak	59.2	77.1	58.2	02/17/2015	36.8	74.0	55.4	Fair		2017	PCC - Crack/Joint Sealing	$51,584		
0000199820	2517082	CUPID ST	FIESTA ST	HERSCHEL ST	697	2	4,579	Rigid	Local	None	OLD AURORA	1,000	22	Weak	17.9	16.6	17.3	02/17/2015	16.2	15.0	15.6	Very Poor		2016	PCC - Reconstruction (Minor Collector/Local)	$2,207,267		
0000199830	2517458	CUPID ST	HERSCHEL ST	VIXEN ST	386	2	1,747	Rigid	Local	None	OLD AURORA	1,000	22	Weak	5.3	57.2	31.3	02/17/2015	4.1	53.8	29.0	Very Poor		2016	PCC - Full Depth Slab Repair	$134,238		
0000199840	2517572	CUPID ST	VIXEN ST	MAC ARTHUR BLVD	267	2	1,285	Rigid	Local	None	OLD AURORA	1,000	22	Weak	14.5	56.4	35.4	02/17/2015	12.8	53.3	33.0	Very Poor		2016	PCC - Full Depth Slab Repair	$98,779		
0000199850	2524680	VIXEN ST	HOLIDAY DR	VALENTINE CT	250	2	1,136	Rigid	Local	None	OLD AURORA	1,000	22	Weak	19.9	27.6	23.8	02/17/2015	18.0	25.5	21.8	Very Poor		2016	PCC - Reconstruction (Minor Collector/Local)	$547,506		
0000199860	2517106	VIXEN ST	VALENTINE CT	ST NICK DR	249	2	1,100	Rigid	Local	None	OLD AURORA	1,000	22	Weak	27.1	14.2	20.7	02/17/2015	25.0	12.7	18.9	Very Poor		2016	PCC - Reconstruction (Minor Collector/Local)	$530,368		
0000199870	2517107	VIXEN ST	ST NICK DR	PRANCER ST	250	2	1,148	Rigid	Local	None	OLD AURORA	1,000	22	Weak	24.0	24.1	24.1	02/17/2015	21.9	22.0	22.0	Very Poor		2016	PCC - Reconstruction (Minor Collector/Local)	$553,397		
0000199880	2517078	VIXEN ST	PRANCER ST	COMET ST	248	2	1,163	Composite	Local	None	OLD AURORA	1,000	26	Weak	9.3	57.1	33.2	02/17/2015	7.8	54.0	30.9	Very Poor		2016	AC - Mill and Overlay with Base Repairs	$71,588		
0000199890	2517084	VIXEN ST	COMET ST	GALLINGHOUSE ST	255	2	1,159	Composite	Local	None	OLD AURORA	1,000	26	Weak	3.6	36.3	20.0	02/17/2015	2.1	33.9	18.0	Very Poor		2016	PCC - Reconstruction (Minor Collector/Local)	$558,699		
0000199900	2517083	VIXEN ST	GALLINGHOUSE ST	CUPID ST	265	2	1,185	Rigid	Local	None	OLD AURORA	1,000	22	Weak	9.0	45.8	27.4	02/17/2015	7.8	42.9	25.4	Very Poor		2016	PCC - Full Depth Slab Repair	$91,052		
0000199910	2517457	HERSCHEL ST	CUPID ST	KABEL DR	339	2	1,010	Rigid	Local	None	OLD AURORA	1,000	22	Weak	11.1	19.0	15.1	02/17/2015	9.9	17.2	13.4	Very Poor		2016	PCC - Reconstruction (Minor Collector/Local)	$486,933		
0000199920	2524696	HERSCHEL ST	KABEL DR	PAVE CHANGE	167	2	499	Flexible	Local	None	OLD AURORA	1,000	18	Weak	8.3	9.6	9.0	02/17/2015	6.5	7.5	7.0	Failure		2016	AC - Reconstruction (Minor Collector/Local)	$142,797		
0000199925	12524696	HERSCHEL ST	PAVE CHANGE	HYMAN PL	146	2	437	Rigid	Local	None	OLD AURORA	1,000	22	Weak	40.7	90.8	65.8	02/17/2015	38.3	89.7	64.0	Fair		2021	PCC - Crack/Joint Sealing	$7,609		
0000199930	2562033	FIESTA ST	DEAD END	HOLIDAY DR	142	2	654	Flexible	Local	None	OLD AURORA	1,000	18	Weak	0.1	0.1	0.1	12/31/2015	0.1	0.1	0.1	Failure	1	2016	AC - Reconstruction (Minor Collector/Local)	$187,059		
0000199940	2524682	FIESTA ST	HOLIDAY DR	VALENTINE CT	360	2	1,646	Rigid	Local	None	OLD AURORA	1,000	22	Weak	12.8	46.1	29.5	02/17/2015	11.4	43.2	27.3	Very Poor		2016	PCC - Full Depth Slab Repair	$126,486		
0000199950	2516899	FIESTA ST	VALENTINE CT	ST NICK DR	281	2	1,313	Rigid	Local	None	OLD AURORA	1,000	22	Weak	28.3	75.7	52.0	02/17/2015	26.2	72.4	49.3	Poor		2016	PCC - Crack/Joint Sealing	$20,231		
0000199960	2516974	FIESTA ST	ST NICK DR	PRANCER ST	295	2	1,364	Rigid	Local	None	OLD AURORA	1,000	22	Weak	40.6	90.9	65.8	02/17/2015	38.2	89.8	64.0	Fair		2021	PCC - Crack/Joint Sealing	$23,767		
0000199970	2516977	FIESTA ST	PRANCER ST	COMET ST	291	2	1,317	Rigid	Local	None	OLD AURORA	1,000	22	Weak	33.7	55.6	44.7	02/17/2015	31.3	52.4	41.9	Poor		2016	PCC - Crack/Joint Sealing	$20,284		
0000199980	2517077	FIESTA ST	COMET ST	CUPID ST	420	2	1,969	Rigid	Local	None	OLD AURORA	1,000	22	Weak	37.7	64.0	50.9	02/17/2015	35.2	60.4	47.8	Poor		2016	PCC - Crack/Joint Sealing	$30,332		
0000199990	2517081	FIESTA ST	CUPID ST	PAVE CHANGE	159	2	735	Rigid	Local	None	OLD AURORA	1,000	22	Weak	20.0	25.9	23.0	02/17/2015	18.1	23.8	21.0	Very Poor		2016	PCC - Reconstruction (Minor Collector/Local)	$354,167		
0000199995	12517081	FIESTA ST	PAVE CHANGE	KABEL DR	188	2	869	Flexible	Local	None	OLD AURORA	1,000	18	Weak	6.4	24.3	15.5	02/17/2015	5.1	18.8	12.0	Very Poor		2016	AC - Reconstruction (Minor Collector/Local)	$248,449		
0000200000	2524699	ANSON ST	KABEL DR	PAVE CHANGE	167	2	514	Flexible	Local	None	OLD AURORA	1,000	18	Weak	2.3	5.2	3.8	02/17/2015	1.7	3.9	2.8	Failure		2016	AC - Reconstruction (Minor Collector/Local)	$147,055		
0000200005	12524699	ANSON ST	PAVE CHANGE	HYMAN PL	147	2	453	Rigid	Local	None	OLD AURORA	1,000	22	Weak	9.1	18.7	9.9	02/17/2015	7.9	9.5	8.7	Failure		2016	PCC - Reconstruction (Minor Collector/Local)	$218,135		
0000200010	2517456	ANSON ST	HYMAN PL	AURORA OAKS DR	248	2	767	Rigid	Local	None	OLD AURORA	1,000	22	Weak	21.5	80.8	51.2	02/17/2015	19.5	78.0	48.8	Poor		2016	PCC - Crack/Joint Sealing	$11,823		
0000200020	2518197	ANSON ST	AURORA OAKS DR	PAVE CHANGE	93	2	294	Rigid	Local	None	OLD AURORA	1,000	22	Weak	9.5	74.6	42.1	02/17/2015	8.3	71.3	39.8	Very Poor		2016	PCC - Full Depth Slab Repair	$22,558		
0000200025	12518197	ANSON ST	PAVE CHANGE	RIVER OAKS DR	133	2	420	Flexible	Local	None	OLD AURORA	1,000	18	Weak	1.4	6.5	4.0	02/17/2015	0.9	5.0	3.0	Failure		2016	AC - Reconstruction (Minor Collector/Local)	$120,078		
0000200030	2517471	ANSON ST	RIVER OAKS DR	HUNTLEE DR	307	2	797	Flexible	Local	None	OLD AURORA	1,000	18	Weak	0.8	8.4	4.6	02/17/2015	0.4	6.5	3.5	Failure		2016	AC - Reconstruction (Minor Collector/Local)	$227,890		
0000200040	2517485	ANSON ST	HUNTLEE DR	PAVE CHANGE	638	2	1,625	Flexible	Local	None	OLD AURORA	1,000	18	Weak	7.8	33.3	20.6	02/17/2015	6.0	26.6	16.3	Very Poor		2016	AC - Reconstruction (Minor Collector/Local)	$464,836		
0000200045	12517485	ANSON ST	PAVE CHANGE	BRISTOL PL	146	2	372	Rigid	Local	None	OLD AURORA	1,000	22	Weak	20.9	31.5	26.2	02/17/2015	19.0	29.2	24.1	Very Poor		2016	PCC - Reconstruction (Minor Collector/Local)	$179,306		
0000200050	2517380	ANSON ST	BRISTOL PL	SOMERSET DR	259	2	780	Rigid	Local	None	OLD AURORA	1,000	22	Weak	21.4	26.9	24.2	02/17/2015	19.4	24.8	22.1	Very Poor		2016	PCC - Reconstruction (Minor Collector/Local)	$375,751		
0000200060	2517491	ANSON ST	SOMERSET DR	RAMSEY DR	262	2	794	Rigid	Local	None	OLD AURORA	1,000	22	Weak	20.6	0.0	10.3	02/17/2015	18.7	0.0	9.4	Failure		2016	PCC - Reconstruction (Minor Collector/Local)	$382,927		
0000200070	2517494	ANSON ST	RAMSEY DR	HUDSON PL	267	2	801	Rigid	Local	None	OLD AURORA	1,000	22	Weak	14.3	38.7	26.5	02/17/2015	12.8	36.2	24.5	Very Poor		2016	PCC - Reconstruction (Minor Collector/Local)	$386,087		
0000200080	2516996	ANSON ST	HUDSON PL	DANBURY DR	275	2	862	Rigid	Local	None	OLD AURORA	1,000	22	Weak	23.5	61.2	42.4	02/17/2015	21.4	57.7	39.6	Very Poor		2016	PCC - Full Depth Slab Repair	$66,265		
0000200090	2517503	ANSON ST	DANBURY DR	ETON ST	287	2	886	Rigid	Local	None	OLD AURORA	1,000	22	Weak	10.8	14.2	12.5	02/17/2015	9.6	12.7	11.2	Very Poor		2016	PCC - Reconstruction (Minor Collector/Local)	$426,843		
0000200100	2517069	GALLATIN ST	BECK ST	PAVE CHANGE	121	2	380	Rigid	Local	None	OLD AURORA	1,000	22	Weak	24.7	70.8	47.8	02/18/2015	22.6	67.4	45.0	Poor		2016	PCC - Crack/Joint Sealing	$5,849		
0000200105	12517069	GALLATIN ST	PAVE CHANGE	KABEL DR	171	2	537	Flexible	Local	None	OLD AURORA	1,000	18	Weak	8.1	53.3	30.7	02/18/2015	6.3	49.3	27.8	Very Poor		2016	AC - Mill and Overlay with Base Repairs	$33,015		
0000200110	2524700	GALLATIN ST	KABEL DR	PAVE CHANGE	164	2	507	Flexible	Local	None	OLD AURORA	1,000	18	Weak	5.1	34.9	20.0	02/18/2015	3.9	28.0	16.0	Very Poor		2016	AC - Reconstruction (Minor Collector/Local)	$144,926		
0000200115	12524700	GALLATIN ST	PAVE CHANGE	HYMAN PL	148	2	457	Rigid	Local	None	OLD AURORA	1,000	22	Weak	18.4	71.8	45.1	02/18/2015	16.7	68.4	42.6	Poor		2016	PCC - Crack/Joint Sealing	$7,046		
0000200120	2524681	COPERNICUS ST	HOLIDAY DR	MEDIAMOLLE DR	236	2	1,059	Rigid	Local	None	OLD AURORA	1,000	22	Weak	42.3	68.5	55.4	02/18/2015	39.8	65.0	52.4	Poor		2016	PCC - Crack/Joint Sealing	$16,308		
0000200130	2517102	COPERNICUS ST	MEDIAMOLLE DR	EASTER LN	230	2	1,034	Rigid	Local	None	OLD AURORA	1,000	22	Weak	43.1	82.7	62.9	02/18/2015	40.6	80.2	60.4	Fair		2019	PCC - Crack/Joint Sealing	$17,162		
0000200140	2516966	COPERNICUS ST	EASTER LN	VALENTINE CT	250	2	1,151	Rigid	Local	None	OLD AURORA	1,000	22	Weak	44.2	92.6	68.4	02/18/2015	41.5	91.9	66.7	Fair		2023	PCC - Crack/Joint Sealing	$21,080		
0000200150	2516968	COPERNICUS ST	VALENTINE CT	ST NICK DR	279	2	1,245	Rigid	Local	None	OLD AURORA	1,000	22	Weak	30.3	71.8	51.1	02/18/2015	28.0	68.4	48.2	Poor		2016	PCC - Crack/Joint Sealing	$19,184		
0000200160	2516890	COPERNICUS ST	ST NICK DR	COMET ST	347	2	1,547	Rigid	Local	None	OLD AURORA	1,000	22	Weak	36.2	74.4	55.3	02/18/2015	33.7	71.1	52.4	Poor		2016	PCC - Crack/Joint Sealing	$23,831		
0000200170	2516976	COPERNICUS ST	COMET ST	BECK ST	253	2	1,164	Rigid	Local	None	OLD AURORA	1,000	22	Weak	41.6	90.6	66.1	02/18/2015	39.2	89.4	64.3	Fair		2021	PCC - Crack/Joint Sealing	$20,295		
0000200180	2517327	COPERNICUS ST	BECK ST	PAVE CHANGE	117	2	422	Rigid	Local	None	OLD AURORA	1,000	22	Weak	26.0	23.6	24.8	02/18/2015	23.9	21.5	22.7	Very Poor		2016	PCC - Reconstruction (Minor Collector/Local)	$203,514		
0000200185	12517327	COPERNICUS ST	PAVE CHANGE	KABEL DR	173	2	624	Flexible	Local	None	OLD AURORA	1,000	18	Weak	32.4	38.8	35.6	02/18/2015	25.8	32.5	29.2	Very Poor		2016	AC - Mill and Overlay with Base Repairs	$38,416		
0000200190	2524701	COPERNICUS ST	KABEL DR	PAVE CHANGE	165	2	509	Flexible	Local	None	OLD AURORA	1,000	18	Weak	0.0	26.0	13.0	02/18/2015	0.0	20.3	10.2	Very Poor		2016	AC - Reconstruction (Minor Collector/Local)	$145,593		
0000200195	12524701	COPERNICUS ST	PAVE CHANGE	HYMAN PL	145	2	447	Rigid	Local	None	OLD AURORA	1,000	22	Weak	44.8	93.9	69.4	02/18/2015	42.0	93.3	67.7	Fair		2024	PCC - Crack/Joint Sealing	$8,399		
0000200200	2517435	COPERNICUS ST	HYMAN PL	DEAD END	149	2	460	Rigid	Local	None	OLD AURORA	1,000	22	Weak	23.9	88.3	56.1	02/18/2015	21.8	86.8	54.3	Poor		2016	PCC - Crack/Joint Sealing	$7,083		
0000200210	2516510	NIE PKWY	PATTERSON DR	GENERAL MEYER AVE	1,465	2	4,681	Rigid	Local	None	OLD AURORA	1,000	22	Weak	24.5	49.3	36.9	02/18/2015	22.4	46.4	34.4	Very Poor		2016	PCC - Full Depth Slab Repair	$359,742		
0000200220	2517432	HYMAN PL	GENERAL MEYER AVE	COPERNICUS ST	812	2	2,590	Rigid	Local	None	OLD AURORA	1,000	22	Weak	28.9	71.2	50.1	02/18/2015	26.8	67.8	47.3	Poor		2016	PCC - Crack/Joint Sealing	$39,906		
0000200230	2517434	HYMAN PL	COPERNICUS ST	GALLATIN ST	486	2	1,503	Rigid	Local	None	OLD AURORA	1,000	22	Weak	17.0	46.2	31.6	02/18/2015	15.4	43.3	29.4	Very Poor		2016	PCC - Full Depth Slab Repair	$115,523		
0000200240	2517071	HYMAN PL	GALLATIN ST	ANSON ST	746	2	2,159	Rigid	Local	None	OLD AURORA	1,000	22	Weak	11.4	34.3	22.9	02/18/2015	10.1	31.9	21.0	Very Poor		2016	PCC - Reconstruction (Minor Collector/Local)	$1,040,759		
0000200250	2517455	HYMAN PL	ANSON ST	HERSCHEL ST	719	2	2,292	Rigid	Local	None	OLD AURORA	1,000	22	Weak	1.8	30.4	16.1	02/18/2015	0.6	28.1	14.4	Very Poor		2016	PCC - Reconstruction (Minor Collector/Local)	$1,104,758		
0000200260	2517461	HYMAN PL	HERSCHEL ST	MAC ARTHUR BLVD	662	2	2,016	Flexible	Local	None	OLD AURORA	1,000	18	Weak	62.5	96.3	79.4	02/18/2015	59.3	94.9	77.1	Good		2023	AC - Mill and Overlay	$98,159		
0000200270	2517578	HYMAN PL	MAC ARTHUR BLVD	ERICKSON AVE	654	2	1,983	Flexible	Local	None	OLD AURORA	1,000	18	Weak	60.9	100.0	80.5	02/15/2015	57.5	98.5	78.0	Good		2024	AC - Mill and Overlay	$98,966		
0000200280	2517581	HYMAN PL	ERICKSON AVE	BERKLEY DR & HYMAN CT	1,247	2	3,697	Flexible	Local	None	OLD AURORA	1,000	18	Weak	58.0	94.5	76.3	02/15/2015	54.4	93.0	73.7	Good		2022	AC - Mill and Overlay	$175,591		
0000200290	2517586	HYMAN CT	BERKLEY DR	CUL-DE-SAC	406	2	1,241	Rigid	Local	None	OLD AURORA	1,000	22	Weak	35.2	91.6	63.4	02/15/2015	32.7	90.8	61.8	Fair		2020	PCC - Crack/Joint Sealing	$21,103		
0000200300	2517437	RIVERTREE CT	CUL-DE-SAC	GENERAL MEYER AVE	1,085	2	3,623	Rigid	Local	None	OLD AURORA	1,000	22	Weak	51.2	72.2	61.7	02/18/2015	48.3	68.8	58.6	Fair		2018	PCC - Crack/Joint Sealing	$58,635		
0000200310	2517439	RIVER OAKS DR	PATTERSON DR	GENERAL MEYER AVE	1,357	2	4,297	Rigid	Local	None	OLD AURORA	1,000	22	Weak	21.6	47.3	34.5	02/18/2015	19.6	44.4	32.0	Very Poor		2016	PCC - Full Depth Slab Repair	$330,217		
0000200320	2517442	RIVER OAKS DR	GENERAL MEYER AVE	COPERNICUS ST	620	2	1,986	Flexible	Local	None	OLD AURORA	1,000	18	Weak	6.9	0.0	3.5	02/18/2015	5.3	0.0	2.7	Failure		2016	AC - Reconstruction (Minor Collector/Local)	$567,978		
0000200330	2517462	RIVER OAKS DR	COPERNICUS ST	GALLATIN ST	430	2	1,187	Flexible	Local	None	OLD AURORA	1,000	18	Weak	4.2	0.0	2.1	02/18/2015	3.2	0.0	1.6	Failure		2016	AC - Reconstruction (Minor Collector/Local)	$339,548		
0000200340	2517467	RIVER OAKS DR	GALLATIN ST	ANSON ST	769	2	2,114	Flexible	Local	None	OLD AURORA	1,000	18	Weak	10.6	0.0	5.3	02/18/2015	8.3	0.0	4.2	Failure		2016	AC - Reconstruction (Minor Collector/Local)	$604,519		

DRAFT

Stantec

															Field Measured Conditions				2016 Predicted Conditions										
SectionID	SEGMENTID	Street	From	To	Length (ft)	Lanes	Area (yd^2)	Pavement Type	Functional Class	FHWA Route	Neighborhood	AADT	EGT	Subgrade Strength	RCI	SDI	PCI	PCI Date	RCIYr1	SDIYr1	PCIYr1	PCI Class	Destroyed Road	Need Year (Adjusted)	Need Recommended Rehab (PCI Trigger)	Need Cost (PCI Trigger)	Last Rehab	Last Rehab Date
0000200350	2517472	RIVER OAKS DR	ANSON ST	HERSCHEL ST	773	2	2,188	Flexible	Local	None	OLD AURORA	1,000	18	Weak	13.2	0.0	6.6	02/18/2015	10.2	0.0	5.1	Failure		2016	AC - Reconstruction (Minor Collector/Local)	$625,586		
0000200360	2517479	RIVER OAKS DR	HERSCHEL ST	MAC ARTHUR BLVD	654	2	1,969	Flexible	Local	None	OLD AURORA	1,000	18	Weak	15.0	0.0	7.5	02/18/2015	11.7	0.0	5.9	Failure		2016	AC - Reconstruction (Minor Collector/Local)	$562,958		
0000200370	2517590	RIVER OAKS DR	MAC ARTHUR BLVD	ERICKSON AVE	655	2	1,987	Flexible	Local	None	OLD AURORA	1,000	18	Weak	10.7	0.0	5.4	02/18/2015	8.4	0.0	4.2	Failure		2016	AC - Reconstruction (Minor Collector/Local)	$568,201		
0000200380	2517593	RIVER OAKS DR	ERICKSON AVE	BERKLEY DR	1,248	2	3,855	Rigid	Local	None	OLD AURORA	1,000	22	Weak	40.1	87.0	63.6	02/18/2015	37.7	85.5	61.6	Fair		2019	PCC - Crack/Joint Sealing	$63,954		
0000200390	2517588	RIVER OAKS DR	BERKLEY DR	GENERAL DE GAULLE DR	945	2	2,925	Rigid	Local	None	OLD AURORA	1,000	22	Weak	47.0	89.6	68.3	02/18/2015	44.1	88.1	66.1	Fair		2021	PCC - Crack/Joint Sealing	$50,989		
0000200400	2517470	AURORA OAKS DR	GALLATIN ST	ANSON ST	770	2	2,208	Rigid	Local	None	OLD AURORA	1,000	22	Weak	38.6	82.5	60.6	02/18/2015	36.1	79.9	58.0	Fair		2018	PCC - Crack/Joint Sealing	$35,742		
0000200410	2518198	AURORA OAKS DR	ANSON ST	HERSCHEL ST	765	2	2,151	Rigid	Local	None	OLD AURORA	1,000	22	Weak	32.3	82.8	57.6	02/18/2015	29.9	80.3	55.1	Fair		2017	PCC - Crack/Joint Sealing	$33,971		
0000200420	2518200	AURORA OAKS DR	HERSCHEL ST	MAC ARTHUR BLVD	655	2	1,960	Rigid	Local	None	OLD AURORA	1,000	22	Weak	30.5	80.8	55.7	02/18/2015	28.2	78.0	53.1	Poor		2016	PCC - Crack/Joint Sealing	$30,194		
0000200430	2517583	AURORA OAKS DR	MAC ARTHUR BLVD	ERICKSON AVE	654	2	1,966	Rigid	Local	None	OLD AURORA	1,000	22	Weak	53.4	88.8	71.1	02/18/2015	50.4	87.3	68.9	Fair		2022	PCC - Crack/Joint Sealing	$35,118		
0000200440	2524695	ERICKSON AVE	KABEL DR	HYMAN PL	308	2	943	Rigid	Local	None	OLD AURORA	1,000	22	Weak	11.4	33.3	22.4	02/18/2015	10.1	30.9	20.5	Very Poor		2016	PCC - Reconstruction (Minor Collector/Local)	$454,425		
0000200450	2517580	ERICKSON AVE	HYMAN PL	AURORA OAKS DR	247	2	751	Flexible	Local	None	OLD AURORA	1,000	18	Weak	35.1	100.0	67.6	02/18/2015	28.3	98.5	63.4	Fair		2019	AC - Mill and Overlay	$33,145		
0000200460	2518201	ERICKSON AVE	AURORA OAKS DR	RIVER OAKS DR	227	2	717	Flexible	Local	None	OLD AURORA	1,000	18	Weak	58.1	96.1	77.1	02/18/2015	54.5	94.7	74.6	Good		2022	AC - Mill and Overlay	$34,063		
0000200470	2517592	ERICKSON AVE	RIVER OAKS DR	HUNTLEE DR	309	2	791	Flexible	Local	None	OLD AURORA	1,000	18	Weak	35.3	61.2	48.3	02/18/2015	28.5	57.9	43.2	Poor		2016	AC - Mill and Overlay	$32,412		
0000200480	2517598	ERICKSON AVE	HUNTLEE DR	LANG ST	251	2	664	Flexible	Local	None	OLD AURORA	1,000	18	Weak	49.0	100.0	74.5	02/18/2015	44.5	98.5	71.5	Good		2021	AC - Mill and Overlay	$30,760		
0000200490	2517606	ERICKSON AVE	LANG ST	HERALD ST	249	2	696	Flexible	Local	None	OLD AURORA	1,000	18	Weak	54.7	98.2	76.5	02/18/2015	50.9	96.8	73.9	Good		2022	AC - Mill and Overlay	$33,065		
0000200500	2517609	ERICKSON AVE	HERALD ST	SOMERSET DR	285	2	870	Flexible	Local	None	OLD AURORA	1,000	18	Weak	58.2	94.6	76.4	02/18/2015	54.6	93.1	73.9	Good		2022	AC - Mill and Overlay	$41,304		
0000200510	2517469	GALLATIN ST	AURORA OAKS DR	RIVER OAKS DR	220	1	667	Flexible	Local	None	OLD AURORA	1,000	18	Weak	18.7	47.0	33.2	02/18/2015	14.6	44.5	29.6	Very Poor		2016	AC - Mill and Overlay with Base Repairs	$41,034		
0000200520	2517468	GALLATIN ST	RIVER OAKS DR	HUNTLEE DR	307	1	765	Flexible	Local	None	OLD AURORA	1,000	18	Weak	11.9	8.1	10.0	02/18/2015	9.3	6.2	7.8	Failure		2016	AC - Reconstruction (Minor Collector/Local)	$218,898		
0000200530	2517476	GALLATIN ST	HUNTLEE DR	COPERNICUS ST	503	1	1,318	Flexible	Local	None	OLD AURORA	1,000	18	Weak	20.5	13.5	17.0	02/18/2015	15.8	10.5	13.2	Very Poor		2016	AC - Reconstruction (Minor Collector/Local)	$376,883		
0000200540	2517478	GALLATIN ST	COPERNICUS ST	PAVE CHANGE	131	1	327	Flexible	Local	None	OLD AURORA	1,000	18	Weak	18.7	18.5	18.6	02/18/2015	14.6	14.4	14.5	Very Poor		2016	AC - Reconstruction (Minor Collector/Local)	$93,418		
0000200545	12517478	GALLATIN ST	PAVE CHANGE	BRISTOL PL	150	1	374	Rigid	Local	None	OLD AURORA	1,000	22	Weak	33.6	45.7	49.7	02/18/2015	31.2	62.0	46.6	Poor		2016	PCC - Crack/Joint Sealing	$5,762		
0000200550	2562471	COPERNICUS ST	DEAD END	RIVER OAKS DR	169	2	501	Flexible	Local	None	OLD AURORA	1,000	18	Weak	0.1	0.1	0.1	12/31/2015	0.1	0.1	0.1	Failure	1	2016	AC - Reconstruction (Minor Collector/Local)	$143,337		
0000200560	2517463	COPERNICUS ST	RIVER OAKS DR	HUNTLEE DR	428	2	1,080	Composite	Local	None	OLD AURORA	1,000	26	Weak	7.2	0.0	3.6	02/18/2015	5.7	0.0	2.9	Failure		2016	PCC - Reconstruction (Minor Collector/Local)	$520,781		
0000200570	2524746	COPERNICUS ST	HUNTLEE DR	GALLATIN ST	596	2	1,656	Composite	Local	None	OLD AURORA	1,000	26	Weak	10.4	0.0	5.2	02/18/2015	8.9	0.0	4.5	Failure		2016	PCC - Reconstruction (Minor Collector/Local)	$798,309		
0000200580	2517443	DANNY DR	PATTERSON DR	CROYDEN AVE	307	1	818	Flexible	Local	None	OLD AURORA	1,000	18	Weak	42.8	57.1	50.0	02/18/2015	37.5	53.4	45.5	Poor		2016	AC - Mill and Overlay	$33,504		
0000200590	2517446	DANNY DR	CROYDEN AVE	HUNTLEE DR	983	1	2,719	Flexible	Local	None	OLD AURORA	1,000	18	Weak	49.1	45.5	47.3	02/18/2015	44.6	40.9	42.8	Poor		2016	AC - Mill and Overlay	$111,349		
0000200600	2517447	CROYDEN AVE	DANNY DR	HUNTLEE DR	710	1	2,142	Flexible	Local	None	OLD AURORA	1,000	18	Weak	55.5	44.1	49.8	02/18/2015	51.7	39.2	45.5	Poor		2016	AC - Mill and Overlay	$87,730		
0000200610	2517449	HUNTLEE DR	PATTERSON DR	CROYDEN AVE	458	2	1,283	Flexible	Local	None	OLD AURORA	1,000	18	Weak	33.3	68.6	51.0	02/18/2015	26.6	65.8	46.2	Poor		2016	AC - Mill and Overlay	$52,569		
0000200620	2517451	HUNTLEE DR	CROYDEN AVE	DANNY DR	286	2	820	Flexible	Local	None	OLD AURORA	1,000	18	Weak	39.8	69.0	54.4	02/18/2015	33.7	66.2	50.0	Poor		2016	AC - Mill and Overlay	$33,595		
0000200630	2517450	HUNTLEE DR	DANNY DR	GENERAL MEYER AVE	502	1	1,259	Flexible	Local	None	OLD AURORA	1,000	18	Weak	30.2	64.8	47.5	02/18/2015	23.9	61.8	42.9	Poor		2016	AC - Mill and Overlay	$51,586		
0000200640	2560060	HUNTLEE DR	GENERAL MEYER AVE	COPERNICUS ST	474	1	1,077	Flexible	Local	None	OLD AURORA	1,000	18	Weak	34.6	25.9	31.3	02/18/2015	30.0	20.2	25.1	Very Poor		2016	AC - Mill and Overlay with Base Repairs	$66,241		
0000200650	2560062	HUNTLEE DR	COPERNICUS ST	END OF DIVIDED	176	2	410	Flexible	Local	None	OLD AURORA	1,000	18	Weak	26.9	0.0	13.5	02/18/2015	21.1	0.0	10.6	Very Poor		2016	AC - Reconstruction (Minor Collector/Local)	$117,282		
0000200660	2517473	HUNTLEE DR	END OF DIVIDED	GALLATIN ST	190	2	564	Flexible	Local	None	OLD AURORA	1,000	18	Weak	6.0	0.0	3.0	02/18/2015	4.6	0.0	2.3	Failure		2016	AC - Reconstruction (Minor Collector/Local)	$161,258		
0000200670	2517475	HUNTLEE DR	GALLATIN ST	SULLIVAN PL	256	2	739	Flexible	Local	None	OLD AURORA	1,000	18	Weak	18.9	0.0	9.5	02/18/2015	14.7	0.0	7.4	Failure		2016	AC - Reconstruction (Minor Collector/Local)	$211,240		
0000200680	2517481	HUNTLEE DR	SULLIVAN PL	SULLIVAN PL	255	2	792	Flexible	Local	None	OLD AURORA	1,000	18	Weak	8.2	0.0	4.1	02/18/2015	6.4	0.0	3.2	Failure		2016	AC - Reconstruction (Minor Collector/Local)	$226,397		
0000200690	2517483	HUNTLEE DR	SULLIVAN PL	ANSON ST	257	2	739	Flexible	Local	None	OLD AURORA	1,000	18	Weak	17.5	5.8	11.7	02/18/2015	13.8	4.5	9.2	Failure		2016	AC - Reconstruction (Minor Collector/Local)	$211,431		
0000200700	2517484	HUNTLEE DR	ANSON ST	VIVIAN CT	256	2	764	Flexible	Local	None	OLD AURORA	1,000	18	Weak	12.1	11.4	11.8	02/18/2015	9.4	8.9	9.2	Failure		2016	AC - Reconstruction (Minor Collector/Local)	$218,485		
0000200710	2517486	HUNTLEE DR	VIVIAN CT	VIVIAN CT	258	2	715	Flexible	Local	None	OLD AURORA	1,000	18	Weak	16.8	6.1	11.5	02/18/2015	13.3	4.7	9.0	Failure		2016	AC - Reconstruction (Minor Collector/Local)	$204,536		
0000200720	2517381	HUNTLEE DR	VIVIAN CT	HERSCHEL ST	257	2	742	Flexible	Local	None	OLD AURORA	1,000	18	Weak	28.7	0.0	14.4	02/18/2015	22.6	0.0	11.3	Very Poor		2016	AC - Reconstruction (Minor Collector/Local)	$212,066		
0000200730	2517600	HUNTLEE DR	HERSCHEL ST	MAC ARTHUR BLVD	656	2	1,975	Flexible	Local	None	OLD AURORA	1,000	18	Weak	18.0	0.0	9.0	02/18/2015	14.1	0.0	7.1	Failure		2016	AC - Reconstruction (Minor Collector/Local)	$564,674		
0000200740	2524906	HUNTLEE DR	START OF DIVIDED	COPERNICUS ST	178	1	424	Flexible	Local	None	OLD AURORA	1,000	18	Weak	19.2	6.0	12.6	02/18/2015	14.9	4.6	9.8	Failure		2016	AC - Reconstruction (Minor Collector/Local)	$121,317		
0000200750	2524905	HUNTLEE DR	COPERNICUS ST	GENERAL MEYER AVE	473	1	1,005	Flexible	Local	None	OLD AURORA	1,000	18	Weak	36.4	6.7	21.6	02/18/2015	29.8	5.2	17.5	Very Poor		2016	AC - Reconstruction (Minor Collector/Local)	$287,373		
0000200760	2560058	HUNTLEE DR	GENERAL MEYER AVE	DANNY DR	514	1	1,310	Flexible	Local	None	OLD AURORA	1,000	18	Weak	37.8	60.6	49.2	02/18/2015	31.4	57.2	44.3	Poor		2016	AC - Mill and Overlay	$53,638		
0000200770	2517599	HUNTLEE DR	KEN CT	ERICKSON AVE	974	1	2,830	Rigid	Local	None	OLD AURORA	1,000	22	Weak	28.1	49.6	38.9	02/18/2015	26.0	46.7	36.4	Very Poor		2016	PCC - Full Depth Slab Repair	$217,469		
0000200780	2517595	HUNTLEE DR	ERICKSON AVE	MAC ARTHUR BLVD	654	1	1,984	Flexible	Local	None	OLD AURORA	1,000	18	Weak	8.5	12.2	10.4	02/18/2015	6.6	9.5	8.1	Failure		2016	AC - Reconstruction (Minor Collector/Local)	$567,311		
0000200790	2517612	HUNTLEE DR	KEN CT	BERKLEY DR	276	2	870	Rigid	Local	None	OLD AURORA	1,000	22	Weak	26.1	47.8	37.0	02/18/2015	24.0	44.9	34.5	Very Poor		2016	PCC - Full Depth Slab Repair	$66,880		
0000200800	2517622	HUNTLEE DR	BERKLEY DR	GENERAL DE GAULLE DR	1,122	2	3,043	Rigid	Local	None	OLD AURORA	1,000	22	Weak	90.0	100.0	95.0	11/09/2015	90.0	100.0	95.0	Excellent		2040			PCC - Reconstruction (Minor Collector/Local)	11/09/2015
0000200810	2517613	KEN CT	HUNTLEE DR	CUL-DE-SAC	630	3	1,828	Rigid	Local	None	OLD AURORA	1,000	22	Weak	21.3	30.3	25.8	02/18/2015	19.3	28.0	23.7	Very Poor		2016	PCC - Reconstruction (Minor Collector/Local)	$881,322		
0000200820	2518199	HERSCHEL ST	AURORA OAKS DR	RIVER OAKS DR	225	2	689	Flexible	Local	None	OLD AURORA	1,000	18	Weak	10.1	27.5	18.8	02/18/2015	7.9	21.6	14.8	Very Poor		2016	AC - Reconstruction (Minor Collector/Local)	$197,100		
0000200830	2517480	HERSCHEL ST	RIVER OAKS DR	HUNTLEE DR	308	2	818	Flexible	Local	None	OLD AURORA	1,000	18	Weak	0.0	35.3	17.7	02/18/2015	0.0	28.5	14.3	Very Poor		2016	AC - Reconstruction (Minor Collector/Local)	$233,896		
0000200840	2517601	HERSCHEL ST	HUNTLEE DR	LANG ST	252	2	665	Flexible	Local	None	OLD AURORA	1,000	18	Weak	11.6	31.0	21.3	02/18/2015	9.0	24.6	16.8	Very Poor		2016	AC - Reconstruction (Minor Collector/Local)	$190,078		
0000200850	2517603	HERSCHEL ST	LANG ST	HERALD ST	251	2	614	Flexible	Local	None	OLD AURORA	1,000	18	Weak	20.7	35.4	28.1	02/18/2015	15.9	28.6	22.3	Very Poor		2016	AC - Reconstruction (Minor Collector/Local)	$175,557		
0000200860	2517605	HERSCHEL ST	HERALD ST	PAVE CHANGE	133	1	422	Flexible	Local	None	OLD AURORA	1,000	18	Weak	12.5	0.0	6.3	02/18/2015	9.7	0.0	4.9	Failure		2016	AC - Reconstruction (Minor Collector/Local)	$120,681		
0000200865	12517605	HERSCHEL ST	PAVE CHANGE	BRISTOL PL	145	1	460	Rigid	Local	None	OLD AURORA	1,000	22	Weak	17.0	34.1	25.6	02/18/2015	15.4	31.7	23.6	Very Poor		2016	PCC - Reconstruction (Minor Collector/Local)	$221,776		
0000200870	2517602	LANG ST	HERSCHEL ST	MAC ARTHUR BLVD	629	1	1,661	Flexible	Local	None	OLD AURORA	1,000	18	Weak	10.5	13.1	11.8	02/18/2015	8.2	10.1	9.2	Failure		2016	AC - Reconstruction (Minor Collector/Local)	$475,068		
0000200880	2517596	LANG ST	MAC ARTHUR BLVD	ERICKSON AVE	654	2	1,703	Flexible	Local	None	OLD AURORA	1,000	18	Weak	4.4	0.1	2.3	02/18/2015	3.3	0.1	1.7	Failure		2016	AC - Reconstruction (Minor Collector/Local)	$486,888		
0000200890	2517604	HERALD ST	HERSCHEL ST	MAC ARTHUR BLVD	606	1	1,567	Flexible	Local	None	OLD AURORA	1,000	18	Weak	6.0	25.1	15.6	02/18/2015	4.6	19.6	12.1	Very Poor		2016	AC - Reconstruction (Minor Collector/Local)	$448,091		
0000200900	2517607	HERALD ST	MAC ARTHUR BLVD	ERICKSON AVE	654	2	1,691	Flexible	Local	None	OLD AURORA	1,000	18	Weak	2.4	7.1	4.8	02/18/2015	1.7	5.5	3.6	Failure		2016	AC - Reconstruction (Minor Collector/Local)	$483,584		
0000200910	2517487	VIVIAN CT	HUNTLEE DR	HUNTLEE DR	1,160	1	2,990	Flexible	Local	None	OLD AURORA	1,000	18	Weak	19.0	45.6	32.3	02/18/2015	14.8	41.0	27.9	Very Poor		2016	AC - Mill and Overlay with Base Repairs	$183,991		
0000200920	2517482	SULLIVAN PL	HUNTLEE DR	HUNTLEE DR	1,146	2	3,020	Flexible	Local	None	OLD AURORA	1,000	18	Weak	12.6	34.3	23.5	02/18/2015	9.8	27.5	18.7	Very Poor		2016	AC - Reconstruction (Minor Collector/Local)	$863,613		
0000200930	2517385	ROSELYN PARK PL	PATTERSON DR	GENERAL MEYER AVE	1,238	1	3,098	Flexible	Local	None	OLD AURORA	1,000	18	Weak	15.4	3.5	9.5	02/18/2015	12.1	2.6	7.4	Failure		2016	AC - Reconstruction (Minor Collector/Local)	$886,014		
0000200940	2517390	BRISTOL PL	GENERAL MEYER AVE	SOMERSET DR	308	2	1,389	Rigid	Local	None	OLD AURORA	1,000	22	Weak	21.3	66.7	44.0	02/18/2015	19.3	63.1	41.2	Poor		2016	PCC - Crack/Joint Sealing	$21,395		
0000200950	2517392	BRISTOL PL	SOMERSET DR	GALLATIN ST	293	2	845	Rigid	Local	None	OLD AURORA	1,000	22	Weak	30.0	64.0	47.0	02/18/2015	27.8	60.4	44.1	Poor		2016	PCC - Crack/Joint Sealing	$13,014		
0000200960	2517489	BRISTOL PL	GALLATIN ST	ANSON ST	770	2	2,209	Rigid	Local	None	OLD AURORA	1,000	22	Weak	19.5	43.9	31.7	02/18/2015	17.7	41.3	29.5	Very Poor		2016	PCC - Full Depth Slab Repair	$169,749		
0000200970	2517488	BRISTOL PL	ANSON ST	HERSCHEL ST	769	2	2,320	Rigid	Local	None	OLD AURORA	1,000	22	Weak	16.9	29.7	23.3	02/18/2015	15.3	27.5	21.4	Very Poor		2016	PCC - Reconstruction (Minor Collector/Local)	$1,118,147		
0000200980	2516994	BRISTOL PL	HERSCHEL ST	SOMERSET DR	526	2	1,674	Rigid	Local	None	OLD AURORA	1,000	22	Weak	14.7	43.4	29.1	02/18/2015	13.2	40.8	27.0	Very Poor		2016	PCC - Full Depth Slab Repair	$128,671		
0000200990	2517386	ELLEN PARK PL	PATTERSON DR	GENERAL MEYER AVE	1,138	1	3,814	Flexible	Local	None	OLD AURORA	1,000	18	Weak	20.5	7.3	13.9	02/18/2015	15.8	5.7	10.8	Very Poor		2016	AC - Reconstruction (Minor Collector/Local)	$1,090,582		
0000201000	2517393	SOMERSET DR	BRISTOL PL	ANSON ST	1,213	2	4,270	Rigid	Local	None	OLD AURORA	1,000	22	Weak	26.0	42.2	34.1	02/18/2015	23.9	39.7	31.8	Very Poor		2016	PCC - Full Depth Slab Repair	$328,108		
0000201010	2517490	SOMERSET DR	ANSON ST	BRISTOL PL	1,182	2	3,563	Rigid	Local	None	OLD AURORA	1,000	22	Weak	15.3	44.7	30.0	02/18/2015	13.8	42.0	27.9	Very Poor		2016	PCC - Full Depth Slab Repair	$273,805		
0000201020	2516995	SOMERSET DR	BRISTOL PL	MAC ARTHUR BLVD	247	2	1,155	Rigid	Local	None	OLD AURORA	1,000	22	Weak	34.3	79.5	56.9	02/18/2015	31.9	76.7	54.3	Poor		2016	PCC - Crack/Joint Sealing	$17,787		
0000201030	2517610	SOMERSET DR	MAC ARTHUR BLVD	PLYMOUTH PL	271	2	1,223	Flexible	Local	None	OLD AURORA	1,000	26	Weak	90.0	100.0	95.0	01/29/2016	90.0	100.0	95.0	Excellent		2039			AC - Reconstruction (Minor Collector/Local)	01/29/2016

DRAFT

CITY OF NEW ORLEANS 2014 PAVEMENT MANAGEMENT ANALYSIS DRAFT REPORT

Appendix A RoadMatrix Section Attributes

															Field Measured Conditions				2016 Predicted Conditions										
SectionID	SEGMENTID	Street	From	To	Length (ft)	Lanes	Area (yd^2)	Pavement Type	Functional Class	FHWA Route	Neighborhood	AADT	EGT	Subgrade Strength	RCI	SDI	PCI	PCI Date	RCIYr1	SDIYr1	PCIYr1	PCI Class	Destroyed Road	Need Year (Adjusted)	Need Recommended Rehab (PCI Trigger)	Need Cost (PCI Trigger)	Last Rehab	Last Rehab Date
0000201040	2517638	SOMERSET DR	PLYMOUTH PL	ERICKSON AVE	363	2	1,797	Flexible	Local	None	OLD AURORA	1,000	26	Weak	90.0	100.0	95.0	01/29/2016	90.0	100.0	95.0	Excellent		2039			AC - Reconstruction (Minor Collector/Local)	01/29/2016
0000201050	2517614	SOMERSET DR	ERICKSON AVE	DOVER PL	255	2	1,118	Flexible	Local	None	OLD AURORA	1,000	26	Weak	90.0	100.0	95.0	01/29/2016	90.0	100.0	95.0	Excellent		2039			AC - Reconstruction (Minor Collector/Local)	01/29/2016
0000201060	2517615	SOMERSET DR	DOVER PL	NEIL AVE	498	2	2,139	Flexible	Local	None	OLD AURORA	1,000	26	Weak	90.0	100.0	95.0	01/29/2016	90.0	100.0	95.0	Excellent		2039			AC - Reconstruction (Minor Collector/Local)	01/29/2016
0000201070	2517642	SOMERSET DR	NEIL AVE	BERKLEY DR	494	2	2,306	Flexible	Local	None	OLD AURORA	1,000	0	Weak	90.0	100.0	95.0	01/29/2016	90.0	100.0	95.0	Excellent		2036			AC - Reconstruction (Minor Collector/Local)	01/29/2016
0000201080	2517713	SOMERSET DR	BERKLEY DR	GENERAL DE GAULLE DR	1,576	2	4,772	Rigid	Local	None	OLD AURORA	1,000	22	Weak	50.7	99.7	75.2	02/18/2015	47.8	99.1	73.5	Good		2029	PCC - Crack/Joint Sealing	$101,338		
0000201090	2517548	HERALD ST	BERKLEY DR	GENERAL DE GAULLE DR	1,411	2	4,195	Rigid	Local	None	OLD AURORA	1,000	22	Weak	42.0	95.2	68.6	02/18/2015	39.5	94.4	67.0	Fair		2024	PCC - Crack/Joint Sealing	$78,748		
0000201100	2517547	LANG ST	BERKLEY DR	GENERAL DE GAULLE DR	1,263	2	3,799	Rigid	Local	None	OLD AURORA	1,000	22	Weak	51.4	84.4	68.0	02/18/2015	48.7	82.2	65.5	Fair		2020	PCC - Crack/Joint Sealing	$64,598		
0000201110	2517643	NEIL AVE	DEAD END	SOMERSET DR	152	2	458	Rigid	Local	None	OLD AURORA	1,000	22	Weak	17.2	11.3	14.3	02/18/2015	15.6	10.1	12.9	Very Poor		2016	PCC - Reconstruction (Minor Collector/Local)	$220,920		
0000201120	2517616	DOVER PL	DEAD END	SOMERSET DR	151	2	482	Rigid	Local	None	OLD AURORA	1,000	22	Weak	11.4	3.2	7.3	02/18/2015	10.1	2.0	6.1	Failure		2016	PCC - Reconstruction (Minor Collector/Local)	$232,273		
0000201130	2517533	PLYMOUTH PL	SOMERSET DR	DOVER PL	810	2	2,442	Rigid	Local	None	OLD AURORA	1,000	22	Weak	9.9	21.7	15.8	02/18/2015	8.7	19.7	14.2	Very Poor		2016	PCC - Reconstruction (Minor Collector/Local)	$1,176,899		
0000201140	2517641	PLYMOUTH PL	DOVER PL	BERKLEY DR	961	2	2,893	Rigid	Local	None	OLD AURORA	1,000	22	Weak	7.0	27.3	17.2	02/18/2015	5.8	25.2	15.5	Very Poor		2016	PCC - Reconstruction (Minor Collector/Local)	$1,394,230		
0000201150	2517645	PLYMOUTH PL	BERKLEY DR	GENERAL DE GAULLE DR	1,755	2	5,331	Rigid	Local	None	OLD AURORA	1,000	22	Weak	30.3	71.9	51.1	02/18/2015	28.0	68.5	48.3	Poor		2016	PCC - Crack/Joint Sealing	$82,133		
0000201160	2517492	RAMSEY DR	GENERAL MEYER AVE	ANSON ST	1,125	2	3,456	Rigid	Local	None	OLD AURORA	1,000	22	Weak	38.8	96.5	67.7	02/18/2015	36.3	95.9	66.1	Fair		2024	PCC - Crack/Joint Sealing	$64,875		
0000201170	2517495	RAMSEY DR	ANSON ST	HUDSON PL	1,513	2	4,673	Rigid	Local	None	OLD AURORA	1,000	22	Weak	41.7	91.4	66.6	02/18/2015	39.3	90.5	64.9	Fair		2021	PCC - Crack/Joint Sealing	$81,459		
0000201180	2517496	HUDSON PL	GENERAL MEYER AVE	ANSON ST	986	2	2,940	Flexible	Local	None	OLD AURORA	1,000	18	Weak	62.2	86.3	74.3	02/18/2015	59.0	84.6	71.8	Good		2022	AC - Mill and Overlay	$139,671		
0000201190	2516997	HUDSON PL	ANSON ST	RAMSEY DR	1,330	2	4,009	Flexible	Local	None	OLD AURORA	1,000	18	Weak	43.4	85.8	64.6	02/18/2015	38.3	84.0	61.2	Fair		2018	AC - Mill and Overlay	$172,527		
0000201200	2517498	HUDSON PL	RAMSEY DR	MAC ARTHUR BLVD	283	2	840	Flexible	Local	None	OLD AURORA	1,000	18	Weak	48.2	94.2	71.3	02/18/2015	43.8	92.7	68.3	Fair		2020	AC - Mill and Overlay	$37,972		
0000201210	2517639	HUDSON PL	MAC ARTHUR BLVD	DOVER PL	728	2	2,125	Flexible	Local	None	OLD AURORA	1,000	18	Weak	67.4	94.3	80.9	02/18/2015	64.5	92.8	78.7	Good		2024	AC - Mill and Overlay	$106,047		
0000201220	2517644	DOVER PL	PLYMOUTH PL	HUDSON PL	275	2	865	Rigid	Local	None	OLD AURORA	1,000	22	Weak	25.0	30.5	27.8	02/18/2015	22.9	28.2	25.6	Very Poor		2016	PCC - Full Depth Slab Repair	$66,453		
0000201230	2517501	DANBURY DR	GENERAL MEYER AVE	ANSON ST	858	1	2,477	Rigid	Local	None	OLD AURORA	1,000	22	Weak	29.3	85.0	57.2	02/17/2015	27.1	83.0	55.1	Fair		2017	PCC - Crack/Joint Sealing	$39,111		
0000201240	2516905	DANBURY DR	ANSON ST	ETON ST	1,762	1	5,221	Rigid	Local	None	OLD AURORA	1,000	22	Weak	23.1	61.3	42.2	02/17/2015	21.1	57.8	39.5	Very Poor		2016	PCC - Full Depth Slab Repair	$401,238		
0000201250	2524568	RHODES AVE	ETON ST	CHELSEA DR	217	1	670	Composite	Local	None	OLD AURORA	1,000	26	Weak	1.8	63.0	32.4	02/17/2015	0.3	59.8	30.1	Very Poor		2016	AC - Mill and Overlay with Base Repairs	$41,226		
0000201260	2517660	RHODES AVE	CHELSEA DR	DOWNEY ST	584	1	1,707	Flexible	Local	None	OLD AURORA	1,000	18	Weak	57.7	94.1	75.9	02/17/2015	54.0	92.6	73.3	Good		2022	AC - Mill and Overlay	$81,093		
0000201270	2517712	RHODES AVE	DOWNEY ST	WOODLAND DR	906	1	2,864	Rigid	Local	None	OLD AURORA	1,000	22	Weak	6.9	4.9	5.9	02/17/2015	5.7	3.7	4.7	Failure		2016	PCC - Reconstruction (Minor Collector/Local)	$1,351,331		
0000201280	2517835	RHODES AVE	WOODLAND DR	WESTCHESTER ST	496	1	1,368	Flexible	Local	None	OLD AURORA	1,000	18	Weak	5.4	6.4	5.9	02/17/2015	4.1	5.0	4.6	Failure		2016	AC - Reconstruction (Minor Collector/Local)	$391,341		
0000201290	2517627	RHODES AVE	WESTCHESTER ST	AURORA DR	904	1	2,386	Flexible	Local	None	OLD AURORA	1,000	18	Weak	0.3	1.0	0.7	02/17/2015	0.1	0.6	0.4	Failure		2016	AC - Reconstruction (Minor Collector/Local)	$682,209		
0000201300	2517629	RHODES AVE	AURORA DR	PAVE CHANGE	718	1	2,182	Rigid	Local	None	OLD AURORA	1,000	22	Weak	26.0	36.7	31.4	02/17/2015	23.9	34.2	29.1	Very Poor		2016	PCC - Full Depth Slab Repair	$167,666		
0000201305	12517629	RHODES AVE	PAVE CHANGE	SULLEN PL	158	1	480	Flexible	Local	None	OLD AURORA	1,000	18	Weak	8.2	0.0	4.1	02/17/2015	6.4	0.0	3.2	Failure		2016	AC - Reconstruction (Minor Collector/Local)	$137,300		
0000201310	2516034	ETON ST	GENERAL MEYER AVE	ANSON ST	724	3	3,437	Flexible	Minor Collector	Local	OLD AURORA	2,500	18	Weak	40.3	57.6	49.0	02/18/2015	34.3	53.9	44.1	Poor		2016	AC - Mill and Overlay	$140,758		
0000201320	2516906	ETON ST	ANSON ST	ABBEY DR	243	3	1,132	Flexible	Minor Collector	Local	OLD AURORA	2,500	18	Weak	39.4	65.2	52.3	02/18/2015	33.2	62.3	47.8	Poor		2016	AC - Mill and Overlay	$46,379		
0000201330	2516038	ETON ST	ABBEY DR	NORLAND AVE	528	3	2,414	Flexible	Minor Collector	Local	OLD AURORA	2,500	18	Weak	64.3	95.1	79.7	02/18/2015	61.3	93.7	77.5	Good		2024	AC - Mill and Overlay	$120,475		
0000201340	2516908	ETON ST	NORLAND AVE	START OF ONEWAY	586	3	2,679	Flexible	Minor Collector	Local	OLD AURORA	2,500	18	Weak	65.5	83.8	74.7	02/18/2015	62.6	81.8	72.2	Good		2022	AC - Mill and Overlay	$127,268		
0000201350	2524569	ETON ST	START OF ONEWAY	DANBURY DR	188	1	529	Flexible	Minor Collector	Local	OLD AURORA	2,500	18	Weak	57.6	97.9	77.8	02/18/2015	53.9	96.5	75.2	Good		2022	AC - Mill and Overlay	$25,143		
0000201360	2517658	ETON ST	DANBURY DR	MAC ARTHUR BLVD	281	3	964	Flexible	Minor Collector	Local	OLD AURORA	2,500	18	Weak	70.9	85.6	78.3	02/18/2015	68.2	83.8	76.0	Good		2024	AC - Mill and Overlay	$48,086		
0000201370	2517647	ETON ST	MAC ARTHUR BLVD	WIMBLEDON CT	379	3	1,477	Flexible	Minor Collector	Local	OLD AURORA	2,500	18	Weak	54.4	86.3	70.4	02/18/2015	50.6	84.6	67.6	Fair		2020	AC - Mill and Overlay	$66,787		
0000201380	2560432	ETON ST	WIMBLEDON CT	DURHAM DR	321	3	1,201	Flexible	Minor Collector	Local	OLD AURORA	2,500	18	Weak	59.9	100.0	80.0	02/18/2015	56.4	98.5	77.5	Good		2023	AC - Mill and Overlay	$58,484		
0000201390	2517705	ETON ST	DURHAM DR	SUTTON PL	320	3	1,210	Flexible	Minor Collector	Local	OLD AURORA	2,500	18	Weak	33.1	56.5	44.8	02/18/2015	26.4	52.7	39.6	Very Poor		2016	AC - Mill and Overlay with Base Repairs	$74,452		
0000201400	2517708	ETON ST	SUTTON PL	BERKLEY DR	432	3	1,650	Flexible	Minor Collector	Local	OLD AURORA	2,500	18	Weak	24.0	51.4	37.7	02/18/2015	18.6	47.2	32.9	Very Poor		2016	AC - Mill and Overlay with Base Repairs	$101,539		
0000201410	2517716	ETON ST	BERKLEY DR	LACOUR MONIQUE ST	292	3	1,065	Rigid	Local	None	OLD AURORA	1,000	22	Weak	22.4	34.5	28.5	02/18/2015	20.4	32.0	26.2	Very Poor		2016	PCC - Full Depth Slab Repair	$81,873		
0000201420	2524575	ETON ST	LACOUR MONIQUE ST	BERKLEY DR	290	3	1,137	Rigid	Local	None	OLD AURORA	1,000	22	Weak	25.7	31.0	28.4	02/18/2015	23.6	28.7	26.2	Very Poor		2016	PCC - Full Depth Slab Repair	$87,355		
0000201430	2524574	ETON ST	BERKLEY DR	SUTTON PL	433	3	1,657	Rigid	Minor Collector	Local	OLD AURORA	2,500	22	Weak	15.5	30.7	23.1	02/18/2015	14.0	28.4	21.2	Very Poor		2016	PCC - Reconstruction (Arterial/Major Collector)	$798,684		
0000201440	2524573	ETON ST	SUTTON PL	DURHAM DR	320	3	1,194	Rigid	Minor Collector	Local	OLD AURORA	2,500	22	Weak	29.1	37.3	33.2	02/18/2015	26.9	34.8	30.9	Very Poor		2016	PCC - Full Depth Slab Repair	$91,752		
0000201450	2524572	ETON ST	DURHAM DR	WIMBLEDON CT	320	3	1,198	Flexible	Minor Collector	Local	OLD AURORA	2,500	18	Weak	58.9	87.0	73.0	02/18/2015	55.3	85.3	70.3	Good		2021	AC - Mill and Overlay	$55,527		
0000201460	2560431	ETON ST	WIMBLEDON CT	MAC ARTHUR BLVD	358	3	1,368	Flexible	Minor Collector	Local	OLD AURORA	2,500	18	Weak	67.8	98.5	83.2	02/18/2015	64.9	97.1	81.0	Good		2025	AC - Mill and Overlay	$69,953		
0000201470	2524570	ETON ST	MAC ARTHUR BLVD	RHODES AVE	286	1	970	Flexible	Minor Collector	Local	OLD AURORA	2,500	18	Weak	44.9	82.7	63.8	02/18/2015	40.2	80.7	60.5	Fair		2018	AC - Mill and Overlay	$41,722		
0000201480	2524535	ETON ST	RHODES AVE	END OF ONEWAY	201	1	559	Flexible	Minor Collector	Local	OLD AURORA	2,500	18	Weak	60.1	76.8	68.5	02/18/2015	56.6	74.5	65.6	Fair		2020	AC - Mill and Overlay	$25,273		
0000201490	2517505	CHELSEA DR	PATTERSON DR	GENERAL MEYER AVE	790	2	2,338	Rigid	Local	None	OLD AURORA	1,000	22	Weak	33.6	35.6	34.6	02/18/2015	31.2	33.1	32.2	Very Poor		2016	PCC - Full Depth Slab Repair	$179,628		
0000201500	2516036	CHELSEA DR	GENERAL MEYER AVE	DURBRIDGE DR	188	2	572	Rigid	Local	None	OLD AURORA	1,000	22	Weak	18.5	26.9	22.7	02/18/2015	16.8	24.8	20.8	Very Poor		2016	PCC - Reconstruction (Minor Collector/Local)	$275,654		
0000201510	2517511	CHELSEA DR	DURBRIDGE DR	ALBANY CT	332	2	1,029	Rigid	Local	None	OLD AURORA	1,000	22	Weak	9.7	2.7	6.2	02/18/2015	8.5	1.5	5.0	Failure		2016	PCC - Reconstruction (Minor Collector/Local)	$495,877		
0000201520	2517550	CHELSEA DR	ALBANY CT	ABBEY DR	337	2	1,114	Rigid	Local	None	OLD AURORA	1,000	22	Weak	11.9	23.4	17.7	02/18/2015	10.6	21.3	16.0	Very Poor		2016	PCC - Reconstruction (Minor Collector/Local)	$537,116		
0000201530	2516909	CHELSEA DR	ABBEY DR	PEMBROOK DR	262	2	801	Rigid	Local	None	OLD AURORA	1,000	22	Weak	11.6	24.7	18.2	02/18/2015	10.3	22.6	16.5	Very Poor		2016	PCC - Reconstruction (Minor Collector/Local)	$386,301		
0000201540	2517651	CHELSEA DR	PEMBROOK DR	NORLAND AVE	267	2	799	Rigid	Local	None	OLD AURORA	1,000	22	Weak	7.9	0.0	4.0	02/18/2015	6.7	0.0	3.4	Failure		2016	PCC - Reconstruction (Minor Collector/Local)	$384,962		
0000201550	2517649	CHELSEA DR	NORLAND AVE	BRIGHTON PL	300	2	928	Rigid	Local	None	OLD AURORA	1,000	22	Weak	5.5	13.8	9.7	02/18/2015	4.3	12.4	8.4	Failure		2016	PCC - Reconstruction (Minor Collector/Local)	$447,302		
0000201560	2517654	CHELSEA DR	BRIGHTON PL	OXFORD PL	285	2	873	Rigid	Local	None	OLD AURORA	1,000	22	Weak	19.7	27.8	23.8	02/18/2015	17.8	25.7	21.8	Very Poor		2016	PCC - Reconstruction (Minor Collector/Local)	$420,791		
0000201570	2517661	CHELSEA DR	OXFORD PL	RHODES AVE	258	2	787	Rigid	Local	None	OLD AURORA	1,000	22	Weak	21.5	23.0	22.3	02/18/2015	19.5	21.0	20.3	Very Poor		2016	PCC - Reconstruction (Minor Collector/Local)	$379,285		
0000201580	2517512	DURBRIDGE DR	CHELSEA DR	ABBEY DR	1,551	2	4,565	Rigid	Local	None	OLD AURORA	1,000	22	Weak	20.6	39.3	30.0	02/18/2015	18.7	36.8	27.8	Very Poor		2016	PCC - Full Depth Slab Repair	$350,803		
0000201590	2517552	SHETLAND DR	ABBEY DR	PEMBROOK DR	258	2	715	Rigid	Local	None	OLD AURORA	1,000	22	Weak	14.9	32.6	23.8	02/18/2015	13.4	30.2	21.8	Very Poor		2016	PCC - Reconstruction (Minor Collector/Local)	$344,634		
0000201600	2517653	SHETLAND DR	PEMBROOK DR	NORLAND AVE	236	2	720	Rigid	Local	None	OLD AURORA	1,000	22	Weak	23.8	50.9	37.4	02/18/2015	21.7	48.0	34.9	Very Poor		2016	PCC - Full Depth Slab Repair	$55,336		
0000201610	2517656	SHETLAND DR	NORLAND AVE	BRIGHTON PL	334	2	1,037	Rigid	Local	None	OLD AURORA	1,000	22	Weak	14.4	16.9	15.7	02/18/2015	12.9	15.3	14.1	Very Poor		2016	PCC - Reconstruction (Minor Collector/Local)	$499,948		
0000201620	2517513	ALBANY CT	CHELSEA DR	ABBEY DR	1,159	2	3,441	Rigid	Local	None	OLD AURORA	1,000	22	Weak	9.6	27.7	18.7	02/18/2015	8.4	25.6	17.0	Very Poor		2016	PCC - Reconstruction (Minor Collector/Local)	$1,658,530		
0000201630	2516039	ABBEY DR	ETON ST	CHELSEA DR	261	2	790	Rigid	Local	None	OLD AURORA	1,000	22	Weak	8.0	0.0	4.0	02/17/2015	6.8	0.0	3.4	Failure		2016	PCC - Reconstruction (Minor Collector/Local)	$380,892		
0000201640	2516910	ABBEY DR	CHELSEA DR	ALBANY CT	922	2	2,685	Rigid	Local	None	OLD AURORA	1,000	22	Weak	9.2	0.0	4.6	02/17/2015	8.0	0.0	4.0	Failure		2016	PCC - Reconstruction (Minor Collector/Local)	$1,294,240		
0000201650	2517553	ABBEY DR	ALBANY CT	SHETLAND DR	336	2	975	Rigid	Local	None	OLD AURORA	1,000	22	Weak	10.3	25.7	18.0	02/17/2015	9.1	23.6	16.4	Very Poor		2016	PCC - Reconstruction (Minor Collector/Local)	$470,010		
0000201660	2517551	ABBEY DR	SHETLAND DR	WOODLAND DR	175	2	535	Rigid	Local	None	OLD AURORA	1,000	22	Weak	15.1	47.0	31.1	02/17/2015	13.6	44.1	28.9	Very Poor		2016	PCC - Full Depth Slab Repair	$41,137		
0000201670	2517560	FINLAND PL	WOODLAND DR	WESTCHESTER ST	465	2	1,232	Flexible	Local	None	OLD AURORA	1,000	18	Weak	43.7	89.1	66.4	02/17/2015	38.6	87.5	63.1	Fair		2018	AC - Mill and Overlay	$53,026		

DRAFT

Stantec

															Field Measured Conditions				2016 Predicted Conditions									
SectionID	SEGMENTID	Street	From	To	Length (ft)	Lanes	Area (yd^2)	Pavement Type	Functional Class	FHWA Route	Neighborhood	AADT	EGT	Subgrade Strength	RCI	SDI	PCI	PCI Date	RCIYr1	SDIYr1	PCIYr1	PCI Class	Destroyed Road	Need Year (Adjusted)	Need Recommended Rehab (PCI Trigger)	Need Cost (PCI Trigger)	Last Rehab	Last Rehab Date
0000201680	2517847	FINLAND PL	WESTCHESTER ST	GENERAL MEYER AVE	743	2	1,914	Flexible	Local	None	OLD AURORA	1,000	18	Weak	50.2	97.8	74.0	02/17/2015	45.8	96.4	71.1	Good		2021	AC - Mill and Overlay	$88,682		
0000201690	2517652	PEMBROOK DR	CHELSEA DR	SHETLAND DR	1,256	2	3,687	Rigid	Local	None	OLD AURORA	1,000	22	Weak	11.7	24.9	18.3	02/18/2015	10.4	22.8	16.6	Very Poor		2016	PCC - Reconstruction (Minor Collector/Local)	$1,777,211		
0000201700	2516907	NORLAND AVE	ETON ST	CHELSEA DR	261	2	825	Rigid	Local	None	OLD AURORA	1,000	22	Weak	1.1	25.4	13.3	02/18/2015	0.0	23.3	11.7	Very Poor		2016	PCC - Reconstruction (Minor Collector/Local)	$397,816		
0000201710	2517650	NORLAND AVE	CHELSEA DR	SHETLAND DR	1,254	2	4,055	Rigid	Local	None	OLD AURORA	1,000	22	Weak	17.8	51.3	34.6	02/18/2015	16.1	48.4	32.3	Very Poor		2016	PCC - Full Depth Slab Repair	$311,569		
0000201720	2517657	NORLAND AVE	SHETLAND DR	WOODLAND DR	178	2	539	Rigid	Local	None	OLD AURORA	1,000	22	Weak	20.8	61.4	41.1	02/18/2015	18.9	57.9	38.4	Very Poor		2016	PCC - Full Depth Slab Repair	$41,419		
0000201730	2517838	NORLAND AVE	WOODLAND DR	WESTCHESTER ST	476	2	1,088	Flexible	Local	None	OLD AURORA	1,000	18	Weak	4.8	12.5	8.7	02/18/2015	3.6	9.7	6.7	Failure		2016	AC - Reconstruction (Minor Collector/Local)	$311,268		
0000201740	2517841	NORLAND AVE	WESTCHESTER ST	AURORA DR	918	2	2,418	Composite	Local	None	OLD AURORA	1,000	26	Weak	3.1	7.3	5.2	02/18/2015	1.6	5.8	3.7	Failure		2016	PCC - Reconstruction (Minor Collector/Local)	$1,165,705		
0000201750	2517655	BRIGHTON PL	CHELSEA DR	SHETLAND DR	1,255	2	3,729	Rigid	Local	None	OLD AURORA	1,000	22	Weak	11.4	22.4	16.9	02/18/2015	10.1	20.4	15.3	Very Poor		2016	PCC - Reconstruction (Minor Collector/Local)	$1,797,294		
0000201760	2517663	BRIGHTON PL	SHETLAND DR	WOODLAND DR	176	2	523	Rigid	Local	None	OLD AURORA	1,000	22	Weak	11.8	51.8	31.8	02/18/2015	10.5	48.9	29.7	Very Poor		2016	PCC - Full Depth Slab Repair	$40,181		
0000201770	2517843	BRIGHTON PL	WOODLAND DR	WESTCHESTER ST	480	2	1,500	Rigid	Local	None	OLD AURORA	1,000	22	Weak	18.9	40.7	29.8	02/18/2015	17.1	38.3	27.7	Very Poor		2016	PCC - Full Depth Slab Repair	$115,283		
0000201780	2517849	BRIGHTON PL	WESTCHESTER ST	FALMOUTH DR	544	2	1,764	Rigid	Local	None	OLD AURORA	1,000	22	Weak	39.2	90.2	64.7	02/18/2015	36.8	88.8	62.8	Fair		2020	PCC - Crack/Joint Sealing	$29,993		
0000201790	2517628	FALMOUTH DR	BRIGHTON PL	OXFORD PL	294	3	1,154	Rigid	Local	None	OLD AURORA	1,000	22	Weak	41.1	90.1	65.6	02/18/2015	38.7	88.6	63.7	Fair		2021	PCC - Crack/Joint Sealing	$20,111		
0000201800	2518306	FALMOUTH DR	OXFORD PL	CUL-DE-SAC	107	3	361	Rigid	Local	None	OLD AURORA	1,000	22	Weak	16.6	78.4	47.5	02/18/2015	15.0	75.5	45.3	Poor		2016	PCC - Crack/Joint Sealing	$5,563		
0000201810	2517662	OXFORD PL	CHELSEA DR	WOODLAND DR	1,442	2	4,236	Rigid	Local	None	OLD AURORA	1,000	22	Weak	33.3	53.7	43.5	02/18/2015	30.9	50.7	40.8	Poor		2016	PCC - Crack/Joint Sealing	$65,262		
0000201820	2517701	OXFORD PL	WOODLAND DR	WESTCHESTER ST	490	3	1,551	Rigid	Local	None	OLD AURORA	1,000	22	Weak	17.8	30.8	24.3	02/18/2015	16.1	28.5	22.3	Very Poor		2016	PCC - Reconstruction (Minor Collector/Local)	$747,377		
0000201830	2517665	OXFORD PL	WESTCHESTER ST	FALMOUTH DR	551	2	1,646	Rigid	Local	None	OLD AURORA	1,000	22	Weak	47.7	74.8	61.3	02/18/2015	44.8	71.5	58.2	Fair		2018	PCC - Crack/Joint Sealing	$26,636		
0000201840	2517506	CUMBERLAND CT	PATTERSON DR	GENERAL MEYER AVE	739	2	2,271	Rigid	Local	None	OLD AURORA	1,000	22	Weak	31.1	64.2	47.7	02/18/2015	28.8	60.6	44.7	Poor		2016	PCC - Crack/Joint Sealing	$34,990		
0000201850	2517509	BEDFORD DR	PATTERSON DR	GENERAL MEYER AVE	687	2	2,101	Rigid	Local	None	OLD AURORA	1,000	22	Weak	32.1	42.0	37.2	02/18/2015	29.7	39.8	34.8	Very Poor		2016	PCC - Full Depth Slab Repair	$161,424		
0000201860	2517557	WOODLAND PL	PATTERSON DR	GENERAL MEYER AVE	636	2	2,592	Flexible	Major Collector	Local	OLD AURORA	5,000	30	Weak	39.7	4.5	22.1	02/18/2015	33.6	3.4	18.5	Very Poor		2016	AC - Reconstruction (Arterial/Major Collector)	$741,247		
0000201870	2562047	WESTCHESTER ST	PATTERSON DR	WESTCHESTER ST TRAFFIC CIRCLE (N)	133	2	262	Flexible	Local	None	OLD AURORA	1,000	18	Weak	0.1	0.1	0.1	12/31/2015	0.1	0.1	0.1	Failure	1	2016	AC - Reconstruction (Minor Collector/Local)	$75,053		
0000201880	2562048	WESTCHESTER ST	WESTCHESTER ST TRAFFIC CIRCLE (N)	WESTCHESTER ST TRAFFIC CIRCLE (S)	78	2	171	Flexible	Local	None	OLD AURORA	1,000	18	Weak	0.1	0.1	0.1	12/31/2015	0.1	0.1	0.1	Failure	1	2016	AC - Reconstruction (Minor Collector/Local)	$48,838		
0000201890	2562046	WESTCHESTER ST	WESTCHESTER ST TRAFFIC CIRCLE (S)	WESTCHESTER ST TRAFFIC CIRCLE (N)	98		205	Flexible	Private	None	OLD AURORA	1,000	18	Weak	0.1	0.1	0.1	12/31/2015			0.1	Failure	1					
0000201900	2517562	WESTCHESTER ST	WESTCHESTER ST TRAFFIC CIRCLE (S)	GENERAL MEYER AVE	453	2	956	Flexible	Local	None	OLD AURORA	1,000	18	Weak	0.1	0.1	0.1	12/31/2015	0.1	0.1	0.1	Failure	1	2016	AC - Reconstruction (Minor Collector/Local)	$273,487		
0000201910	2517844	WESTCHESTER ST	GENERAL MEYER AVE	FINLAND PL	537	2	1,330	Flexible	Local	None	OLD AURORA	1,000	18	Weak	11.7	0.0	5.9	02/17/2015	9.1	0.0	4.6	Failure		2016	AC - Reconstruction (Minor Collector/Local)	$380,347		
0000201920	2517846	WESTCHESTER ST	FINLAND PL	NORLAND AVE	340	2	974	Flexible	Local	None	OLD AURORA	1,000	18	Weak	0.1	0.1	0.1	12/31/2015	0.1	0.1	0.1	Failure	1	2016	AC - Reconstruction (Minor Collector/Local)	$278,413		
0000201930	2517840	WESTCHESTER ST	NORLAND AVE	BRIGHTON PL	332	2	716	Flexible	Local	None	OLD AURORA	1,000	18	Weak	0.1	0.1	0.1	12/31/2015	0.1	0.1	0.1	Failure	1	2016	AC - Reconstruction (Minor Collector/Local)	$204,663		
0000201940	2517848	WESTCHESTER ST	BRIGHTON PL	OXFORD PL	304	2	1,014	Rigid	Local	None	OLD AURORA	1,000	22	Weak	31.2	90.2	60.7	02/17/2015	28.9	88.8	58.9	Fair		2019	PCC - Crack/Joint Sealing	$16,823		
0000201950	2560439	OXFORD PL	WESTCHESTER ST	WESTCHESTER ST	25	2	96	Flexible	Local	None	OLD AURORA	1,000	18	Weak	7.6	39.2	23.6	02/17/2015	6.1	33.0	19.6	Very Poor		2016	AC - Reconstruction (Minor Collector/Local)	$27,422		
0000201960	2517850	WESTCHESTER ST	OXFORD PL	RHODES AVE	331	2	956	Flexible	Local	None	OLD AURORA	1,000	18	Weak	20.1	0.0	10.1	02/17/2015	15.5	0.0	7.8	Failure		2016	AC - Reconstruction (Minor Collector/Local)	$273,360		
0000201970	2517626	WESTCHESTER ST	RHODES AVE	DOVER PL	304	2	988	Flexible	Local	None	OLD AURORA	1,000	18	Weak	6.9	0.0	3.5	02/17/2015	5.3	0.0	2.7	Failure		2016	AC - Reconstruction (Minor Collector/Local)	$282,448		
0000201980	2517666	WESTCHESTER ST	DOVER PL	NEIL AVE	354	2	953	Flexible	Local	None	OLD AURORA	1,000	18	Weak	13.2	0.0	6.6	02/17/2015	10.2	0.0	5.1	Failure		2016	AC - Reconstruction (Minor Collector/Local)	$272,439		
0000201990	2517631	WESTCHESTER ST	NEIL AVE	CAMBRIDGE CT	340	2	901	Flexible	Local	None	OLD AURORA	1,000	18	Weak	12.1	0.0	6.1	02/17/2015	9.4	0.0	4.7	Failure		2016	AC - Reconstruction (Minor Collector/Local)	$257,568		
0000202000	2517680	WESTCHESTER ST	CAMBRIDGE CT	BERKLEY DR	320	2	868	Flexible	Local	None	OLD AURORA	1,000	18	Weak	12.6	0.0	6.3	02/17/2015	9.8	0.0	4.9	Failure		2016	AC - Reconstruction (Minor Collector/Local)	$248,290		
0000202010	2517684	WESTCHESTER ST	BERKLEY DR	KINGSTON CT	333	2	988	Flexible	Local	None	OLD AURORA	1,000	18	Weak	12.8	0.0	6.4	02/17/2015	9.9	0.0	5.0	Failure		2016	AC - Reconstruction (Minor Collector/Local)	$282,607		
0000202020	2517686	WESTCHESTER ST	KINGSTON CT	FAIRFAX PL	330	2	921	Flexible	Local	None	OLD AURORA	1,000	18	Weak	22.7	0.0	11.4	02/17/2015	17.5	0.0	8.8	Failure		2016	AC - Reconstruction (Minor Collector/Local)	$263,415		
0000202030	2517855	WESTCHESTER ST	FAIRFAX PL	BRUNSWICK CT	330	2	970	Flexible	Local	None	OLD AURORA	1,000	18	Weak	11.9	0.0	6.0	02/17/2015	9.3	0.0	4.7	Failure		2016	AC - Reconstruction (Minor Collector/Local)	$277,364		
0000202040	2517852	WESTCHESTER ST	BRUNSWICK CT	MAUMUS AVE	354	2	969	Flexible	Local	None	OLD AURORA	1,000	18	Weak	11.9	0.0	6.0	02/17/2015	9.3	0.0	4.7	Failure		2016	AC - Reconstruction (Minor Collector/Local)	$277,205		
0000202050	2517750	WESTCHESTER ST	MAUMUS AVE	CARLISLE CT	302	2	939	Flexible	Local	None	OLD AURORA	1,000	18	Weak	11.8	15.1	13.5	02/17/2015	9.2	11.8	10.5	Very Poor		2016	AC - Reconstruction (Minor Collector/Local)	$268,403		
0000202060	2517752	WESTCHESTER ST	CARLISLE CT	STRATFORD PL	292	2	895	Flexible	Local	None	OLD AURORA	1,000	18	Weak	16.4	2.3	9.4	02/17/2015	12.9	1.7	7.3	Failure		2016	AC - Reconstruction (Minor Collector/Local)	$255,979		
0000202070	2517938	WESTCHESTER ST	STRATFORD PL	WARWICK CT	302	2	874	Flexible	Local	None	OLD AURORA	1,000	18	Weak	31.3	18.7	25.0	02/17/2015	24.9	14.6	19.8	Very Poor		2016	AC - Reconstruction (Minor Collector/Local)	$250,069		
0000202080	2517564	LENNOX CT	PATTERSON DR	GENERAL MEYER AVE	575	2	1,483	Flexible	Local	None	OLD AURORA	1,000	18	Weak	18.3	34.7	26.5	02/17/2015	14.3	27.8	21.1	Very Poor		2016	AC - Reconstruction (Minor Collector/Local)	$424,069		
0000202090	2517565	AURORA DR	PATTERSON DR	GENERAL MEYER AVE	560	2	1,639	Flexible	Local	None	OLD AURORA	1,000	18	Weak	58.4	82.8	70.6	02/17/2015	54.8	80.8	67.8	Fair		2020	AC - Mill and Overlay	$74,096		
0000202100	2517568	AURORA DR	GENERAL MEYER AVE	NORLAND AVE	423	2	941	Flexible	Local	None	OLD AURORA	1,000	18	Weak	34.1	96.0	65.1	02/17/2015	27.3	94.6	61.0	Fair		2018	AC - Mill and Overlay	$40,489		
0000202110	2517754	AURORA DR	NORLAND AVE	BRIGHTON PL	333	2	735	Flexible	Local	None	OLD AURORA	1,000	18	Weak	7.9	0.0	4.0	02/17/2015	6.1	0.0	3.1	Failure		2016	AC - Reconstruction (Minor Collector/Local)	$210,255		
0000202120	2517756	AURORA DR	BRIGHTON PL	OXFORD ST	331	2	854	Flexible	Local	None	OLD AURORA	1,000	18	Weak	42.2	98.7	70.5	02/17/2015	36.7	97.3	67.0	Fair		2020	AC - Mill and Overlay	$38,610		
0000202130	2517758	AURORA DR	OXFORD ST	RHODES AVE	331	2	953	Flexible	Local	None	OLD AURORA	1,000	18	Weak	47.3	99.5	73.4	02/17/2015	42.8	98.0	70.4	Good		2021	AC - Mill and Overlay	$44,143		
0000202140	2517630	AURORA DR	RHODES AVE	DOVER PL	329	2	894	Flexible	Local	None	OLD AURORA	1,000	18	Weak	2.5	6.9	4.7	02/17/2015	1.8	5.3	3.6	Failure		2016	AC - Reconstruction (Minor Collector/Local)	$255,598		
0000202150	2517633	AURORA DR	DOVER PL	NEIL AVE	330	2	990	Flexible	Local	None	OLD AURORA	1,000	18	Weak	1.9	1.9	1.9	02/17/2015	1.3	1.3	1.3	Failure		2016	AC - Reconstruction (Minor Collector/Local)	$283,115		
0000202160	2517682	AURORA DR	NEIL AVE	CAMBRIDGE ST	329	2	994	Flexible	Local	None	OLD AURORA	1,000	18	Weak	0.1	15.4	7.8	02/17/2015	0.1	12.1	6.1	Failure		2016	AC - Reconstruction (Minor Collector/Local)	$284,259		
0000202170	2517869	AURORA DR	CAMBRIDGE ST	BERKLEY DR	313	2	904	Flexible	Local	None	OLD AURORA	1,000	18	Weak	12.1	0.0	6.1	02/17/2015	9.4	0.0	4.7	Failure		2016	AC - Reconstruction (Minor Collector/Local)	$258,394		
0000202180	2517871	AURORA DR	BERKLEY DR	KINGSTON CT	337	2	542	Flexible	Local	None	OLD AURORA	1,000	18	Weak	10.9	0.0	5.5	02/17/2015	8.5	0.0	4.3	Failure		2016	AC - Reconstruction (Minor Collector/Local)	$160,623		
0000202190	2517857	AURORA DR	KINGSTON CT	FAIRFAX PL	343	3	1,158	Flexible	Local	None	OLD AURORA	1,000	18	Weak	25.7	50.3	38.0	02/17/2015	20.1	45.9	33.0	Very Poor		2016	AC - Mill and Overlay with Base Repairs	$71,239		
0000202200	2517877	AURORA DR	FAIRFAX PL	BRUNSWICK CT	349	2	1,083	Flexible	Local	None	OLD AURORA	1,000	18	Weak	20.0	52.6	36.3	02/17/2015	15.5	48.5	32.0	Very Poor		2016	AC - Mill and Overlay with Base Repairs	$66,617		
0000202210	2517880	AURORA DR	BRUNSWICK CT	MAUMUS AVE	314	2	979	Flexible	Local	None	OLD AURORA	1,000	18	Weak	29.2	36.6	32.9	02/17/2015	23.1	30.0	26.6	Very Poor		2016	AC - Mill and Overlay with Base Repairs	$60,259		
0000202220	2517884	AURORA DR	MAUMUS AVE	CARLISLE CT	300	2	987	Flexible	Local	None	OLD AURORA	1,000	18	Weak	33.9	34.5	34.2	02/17/2015	27.1	27.6	27.4	Very Poor		2016	AC - Mill and Overlay with Base Repairs	$60,710		
0000202230	2517409	AURORA DR	CARLISLE CT	STRATFORD PL	292	2	900	Rigid	Local	None	OLD AURORA	1,000	22	Weak	35.1	80.9	58.0	02/17/2015	32.6	78.2	55.4	Fair		2017	PCC - Crack/Joint Sealing	$14,212		
0000202240	2517861	AURORA DR	STRATFORD PL	WARWICK CT	281	2	911	Rigid	Local	None	OLD AURORA	1,000	22	Weak	23.1	92.3	57.7	02/17/2015	21.1	91.6	56.4	Fair		2017	PCC - Crack/Joint Sealing	$14,387		
0000202250	2517935	WARWICK CT	WOODLAND DR	WESTCHESTER ST	450	2	1,393	Rigid	Local	None	OLD AURORA	1,000	22	Weak	23.4	32.7	28.1	02/17/2015	21.3	30.3	25.8	Very Poor		2016	PCC - Full Depth Slab Repair	$107,010		
0000202260	2517940	WARWICK CT	WESTCHESTER ST	AURORA DR	986	2	3,004	Rigid	Local	None	OLD AURORA	1,000	22	Weak	36.7	79.0	57.9	02/17/2015	34.2	76.1	55.2	Fair		2017	PCC - Crack/Joint Sealing	$47,436		
0000202270	2517887	STRATFORD PL	WOODLAND DR	WESTCHESTER ST	461	2	1,336	Rigid	Local	None	OLD AURORA	1,000	22	Weak	25.7	85.7	55.7	02/17/2015	23.6	83.9	53.8	Poor		2016	PCC - Crack/Joint Sealing	$20,587		
0000202280	2517939	STRATFORD PL	WESTCHESTER ST	AURORA DR	979	2	2,653	Rigid	Local	None	OLD AURORA	1,000	22	Weak	27.8	88.4	58.1	02/17/2015	25.7	86.9	56.3	Fair		2017	PCC - Crack/Joint Sealing	$41,895		
0000202290	2560007	STRATFORD PL	AURORA DR	SULLEN PL	647	2	1,828	Rigid	Local	None	OLD AURORA	1,000	22	Weak	26.7	84.1	55.4	02/17/2015	24.6	81.8	53.2	Poor		2016	PCC - Crack/Joint Sealing	$28,163		
0000202300	2562092	CARLISLE CT	GENERAL DE GAULLE DR	RUE DELPHINE	217	1	539	Rigid	Local	None	OLD AURORA	1,000	22	Weak	17.9	49.2	33.6	02/17/2015	16.2	46.3	31.3	Very Poor		2016	PCC - Full Depth Slab Repair	$41,393		
0000202310	2517720	CARLISLE CT	RUE DELPHINE	RUE MIGNON	304	2	1,492	Rigid	Local	None	OLD AURORA	1,000	22	Weak	21.2	45.9	33.6	02/17/2015	19.2	43.0	31.1	Very Poor		2016	PCC - Full Depth Slab Repair	$114,652		
0000202320	2517728	CARLISLE CT	RUE MIGNON	RUE MICHELLE	281	2	1,269	Rigid	Local	None	OLD AURORA	1,000	22	Weak	18.8	47.4	33.1	02/17/2015	17.0	44.5	30.8	Very Poor		2016	PCC - Full Depth Slab Repair	$97,481		
0000202330	2517774	CARLISLE CT	RUE MICHELLE	RUE NICHOLE	400	2	1,771	Rigid	Local	None	OLD AURORA	1,000	22	Weak	14.7	53.3	34.0	02/17/2015	13.2	50.3	31.8	Very Poor		2016	PCC - Full Depth Slab Repair	$136,100		
0000202340	2517772	CARLISLE CT	RUE NICHOLE	RUE DENISE	267	2	1,221	Rigid	Local	None	OLD AURORA	1,000	22	Weak	45.4	73.5	59.5	02/17/2015	42.6	70.1	56.4	Fair		2017	PCC - Crack/Joint Sealing	$19,277		
0000202350	2517773	CARLISLE CT	RUE DENISE	RUE COLETTE	262	2	1,192	Rigid	Local	None	OLD AURORA	1,000	22	Weak	41.4	69.0	55.2	02/17/2015	39.0	65.5	52.3	Poor		2016	PCC - Crack/Joint Sealing	$18,357		
0000202360	2517519	CARLISLE CT	RUE COLETTE	RUE NADINE	251	2	1,155	Rigid	Local	None	OLD AURORA	1,000	22	Weak	42.8	74.8	58.8	02/17/2015	40.3	71.5	55.9	Fair		2017	PCC - Crack/Joint Sealing	$18,246		
0000202370	2517669	CARLISLE CT	RUE NADINE	RUE ANDREE	255	2	1,189	Rigid	Local	None	OLD AURORA	1,000	22	Weak	35.0	59.5	47.3	02/17/2015	32.5	56.0	44.3	Poor		2016	PCC - Crack/Joint Sealing	$18,316		
0000202380	2517672	CARLISLE CT	RUE ANDREE	RUE RENEE	245	2	1,092	Rigid	Local	None	OLD AURORA	1,000	22	Weak	24.2	67.0	45.6	02/17/2015	22.1	63.4	42.8	Poor		2016	PCC - Crack/Joint Sealing	$16,818		
0000202390	2517673	CARLISLE CT	RUE RENEE	WOODLAND DR	185	2	846	Rigid	Local	None	OLD AURORA	1,000	22	Weak	27.0	70.1	48.6	02/17/2015	24.9	66.6	45.8	Poor		2016	PCC - Crack/Joint Sealing	$13,035		
0000202400	2517933	CARLISLE CT	WOODLAND DR	WESTCHESTER ST	472	2	1,311	Rigid	Local	None	OLD AURORA	1,000	22	Weak	30.5	64.9	47.7	02/17/2015	28.2	61.2	44.7	Poor		2016	PCC - Crack/Joint Sealing	$20,199		
0000202410	2517753	CARLISLE CT	WESTCHESTER ST	AURORA DR	965	2	2,655	Rigid	Local	None	OLD AURORA	1,000	22	Weak	34.0	56.7	45.4	02/17/2015	31.6	53.4	42.5	Poor		2016	PCC - Crack/Joint Sealing	$40,899		
0000202420	2517410	CARLISLE CT	AURORA DR	CUL-DE- SAC	354	2	904	Rigid	Local	None	OLD AURORA	1,000	22	Weak	28.3	60.0	44.2	02/17/2015	26.2	56.5	41.4	Poor		2016	PCC - Crack/Joint Sealing	$13,930		
0000202430	2517723	CARLISLE CT	RUE DELPHINE	GENERAL DE GAULLE DR	232	1	576	Rigid	Local	None	OLD AURORA	1,000	22	Weak	15.9	53.2	34.6	02/18/2015	14.3	50.2	32.3	Very Poor		2016	PCC - Full Depth Slab Repair	$44,237		

DRAFT

Appendix A RoadMatrix Section Attributes

															Field Measured Conditions				2016 Predicted Conditions										
SectionID	SEGMENTID	Street	From	To	Length (ft)	Lanes	Area (yd^2)	Pavement Type	Functional Class	FHWA Route	Neighborhood	AADT	EGT	Subgrade Strength	RCI	SDI	PCI	PCI Date	RCIYr1	SDIYr1	PCIYr1	PCI Class	Destroyed Road	Need Year (Adjusted)	Need Recommended Rehab (PCI Trigger)	Need Cost (PCI Trigger)	Last Rehab	Last Rehab Date
0000202440	2517718	RUE DELPHINE	LACOUR MONIQUE ST	CARLISLE CT	1,448	2	4,392	Rigid	Local	None	OLD AURORA	1,000	22	Weak	19.6	40.2	29.9	02/18/2015	17.8	37.8	27.8	Very Poor		2016	PCC - Full Depth Slab Repair	$337,517		
0000202450	2517721	RUE MIGNON	LACOUR MONIQUE ST	CARLISLE CT	1,277	2	3,821	Rigid	Local	None	OLD AURORA	1,000	22	Weak	8.4	16.8	12.6	02/18/2015	7.2	15.2	11.2	Very Poor		2016	PCC - Reconstruction (Minor Collector/Local)	$1,841,799		
0000202460	2517730	RUE MICHELLE	LACOUR MONIQUE ST	CARLISLE CT	1,279	2	3,735	Composite	Local	None	OLD AURORA	1,000	26	Weak	6.7	43.8	25.3	02/18/2015	5.2	41.4	23.3	Very Poor		2016	PCC - Reconstruction (Minor Collector/Local)	$1,800,133		
0000202470	2517769	RUE NICHOLE	LACOUR MONIQUE ST	CARLISLE CT	1,279	2	3,695	Composite	Local	None	OLD AURORA	1,000	26	Weak	6.1	46.3	26.2	02/18/2015	4.6	43.6	24.1	Very Poor		2016	PCC - Reconstruction (Minor Collector/Local)	$1,780,960		
0000202480	2517770	RUE DENISE	LACOUR MONIQUE ST	CARLISLE CT	1,278	2	3,935	Composite	Local	None	OLD AURORA	1,000	26	Weak	18.8	49.5	34.2	02/18/2015	17.2	46.7	32.0	Very Poor		2016	AC - Mill and Overlay with Base Repairs	$242,110		
0000202490	2517635	RUE COLETTE	LACOUR MONIQUE ST	BRUNSWICK CT	647	2	1,798	Composite	Local	None	OLD AURORA	1,000	26	Weak	23.2	56.3	39.8	02/18/2015	21.3	53.2	37.3	Very Poor		2016	AC - Mill and Overlay with Base Repairs	$110,625		
0000202500	2517636	RUE COLETTE	BRUNSWICK CT	CARLISLE CT	627	2	1,847	Rigid	Local	None	OLD AURORA	1,000	22	Weak	26.2	50.7	38.5	02/18/2015	24.1	47.8	36.0	Very Poor		2016	PCC - Full Depth Slab Repair	$141,923		
0000202510	2517520	RUE NADINE	BRUNSWICK CT	CARLISLE CT	627	2	1,838	Rigid	Local	None	OLD AURORA	1,000	22	Weak	36.1	74.3	55.2	02/17/2015	33.6	71.0	52.3	Poor		2016	PCC - Crack/Joint Sealing	$28,312		
0000202520	2517670	RUE ANDREE	BRUNSWICK CT	CARLISLE CT	626	2	1,870	Rigid	Local	None	OLD AURORA	1,000	22	Weak	17.8	56.7	37.3	02/17/2015	16.1	53.4	34.8	Very Poor		2016	PCC - Full Depth Slab Repair	$143,673		
0000202530	2517675	RUE RENEE	BRUNSWICK CT	CARLISLE CT	594	2	1,774	Rigid	Local	None	OLD AURORA	1,000	22	Weak	11.7	47.0	29.4	02/17/2015	10.4	44.1	27.3	Very Poor		2016	PCC - Full Depth Slab Repair	$136,330		
0000202540	2517637	BRUNSWICK CT	RUE COLETTE	RUE NADINE	247	2	774	Rigid	Local	None	OLD AURORA	1,000	22	Weak	18.2	48.9	33.6	02/17/2015	16.3	46.0	31.3	Very Poor		2016	PCC - Full Depth Slab Repair	$59,452		
0000202550	2517668	BRUNSWICK CT	RUE NADINE	RUE ANDREE	251	2	765	Rigid	Local	None	OLD AURORA	1,000	22	Weak	31.6	61.1	46.4	02/17/2015	29.3	57.6	43.5	Poor		2016	PCC - Crack/Joint Sealing	$11,785		
0000202560	2517671	BRUNSWICK CT	RUE ANDREE	RUE RENEE	252	2	759	Rigid	Local	None	OLD AURORA	1,000	22	Weak	25.7	72.5	49.1	02/17/2015	23.6	69.1	46.4	Poor		2016	PCC - Crack/Joint Sealing	$11,690		
0000202570	2517674	BRUNSWICK CT	RUE RENEE	WOODLAND DR	189	2	573	Rigid	Local	None	OLD AURORA	1,000	22	Weak	12.5	18.5	15.5	02/17/2015	11.2	16.8	14.0	Very Poor		2016	PCC - Reconstruction (Minor Collector/Local)	$276,243		
0000202580	2517677	BRUNSWICK CT	WOODLAND DR	WESTCHESTER ST	499	2	1,184	Flexible	Local	None	OLD AURORA	1,000	18	Weak	1.0	13.7	7.4	02/17/2015	0.6	10.6	5.6	Failure		2016	AC - Reconstruction (Minor Collector/Local)	$338,690		
0000202590	2517853	BRUNSWICK CT	WESTCHESTER ST	END	511	2	1,370	Flexible	Local	None	OLD AURORA	1,000	18	Weak	12.2	0.0	6.1	02/17/2015	9.5	0.0	4.8	Failure		2016	AC - Reconstruction (Minor Collector/Local)	$391,786		
0000202600	2517719	LACOUR MONIQUE ST	RUE DELPHINE	RUE MIGNON	272	2	957	Rigid	Local	None	OLD AURORA	1,000	22	Weak	16.2	32.3	24.3	02/18/2015	14.6	29.9	22.3	Very Poor		2016	PCC - Reconstruction (Minor Collector/Local)	$461,494		
0000202610	2517722	LACOUR MONIQUE ST	RUE MIGNON	RUE MICHELLE	282	2	892	Rigid	Local	None	OLD AURORA	1,000	22	Weak	11.2	30.3	20.8	02/18/2015	10.0	28.0	19.0	Very Poor		2016	PCC - Reconstruction (Minor Collector/Local)	$429,842		
0000202620	2517729	LACOUR MONIQUE ST	RUE MICHELLE	ETON ST	168	2	515	Rigid	Local	None	OLD AURORA	1,000	22	Weak	11.9	63.0	37.5	02/18/2015	10.6	59.4	35.0	Very Poor		2016	PCC - Full Depth Slab Repair	$39,549		
0000202630	2517725	LACOUR MONIQUE ST	ETON ST	ETON ST	64	2	213	Rigid	Local	None	OLD AURORA	1,000	22	Weak	11.9	70.7	41.3	02/18/2015	10.6	67.2	38.9	Very Poor		2016	PCC - Full Depth Slab Repair	$16,402		
0000202640	2524537	LACOUR MONIQUE ST	ETON ST	RUE NICHOLE	167	2	507	Rigid	Local	None	OLD AURORA	1,000	22	Weak	3.1	15.8	9.5	02/18/2015	1.9	14.2	8.1	Failure		2016	PCC - Reconstruction (Minor Collector/Local)	$244,538		
0000202650	2517768	LACOUR MONIQUE ST	RUE NICHOLE	RUE DENISE	270	2	779	Rigid	Local	None	OLD AURORA	1,000	22	Weak	17.9	36.9	27.4	02/18/2015	16.2	34.4	25.3	Very Poor		2016	PCC - Full Depth Slab Repair	$59,870		
0000202660	2517771	LACOUR MONIQUE ST	RUE DENISE	RUE COLETTE	255	2	761	Rigid	Local	None	OLD AURORA	1,000	22	Weak	22.5	11.0	16.8	02/18/2015	20.5	9.8	15.2	Very Poor		2016	PCC - Reconstruction (Minor Collector/Local)	$366,700		
0000202670	2517851	MAUMUS AVE	WOODLAND DR	WESTCHESTER ST	487	3	2,030	Flexible	Local	None	OLD AURORA	1,000	18	Weak	46.7	43.7	45.2	02/17/2015	42.1	38.6	40.4	Poor		2016	AC - Mill and Overlay	$83,133		
0000202680	2517751	MAUMUS AVE	WESTCHESTER ST	AURORA DR	946	3	3,750	Flexible	Local	None	OLD AURORA	1,000	18	Weak	49.0	6.2	27.6	02/17/2015	44.5	4.8	24.7	Very Poor		2016	AC - Reconstruction (Minor Collector/Local)	$1,072,502		
0000202690	2517883	MAUMUS AVE	AURORA DR	SULLEN PL	690	3	2,752	Flexible	Local	None	OLD AURORA	1,000	18	Weak	44.3	16.7	30.5	02/17/2015	39.4	13.2	26.3	Very Poor		2016	AC - Mill and Overlay with Base Repairs	$169,305		
0000202700	2517407	MAUMUS AVE	SULLEN PL	MANSFIELD AVE	1,212	3	5,472	Rigid	Local	None	NEW AURORA - ENGLISH TURN	1,000	22	Weak	31.7	56.5	44.1	02/17/2015	29.4	53.2	41.3	Poor		2016	PCC - Crack/Joint Sealing	$84,293		
0000202710	2530492	MAUMUS AVE	MANSFIELD AVE	BLAIR ST	567	2	1,659	Rigid	Local	None	NEW AURORA - ENGLISH TURN	1,000	22	Weak	45.0	77.2	61.1	02/17/2015	42.2	74.1	58.2	Fair		2018	PCC - Crack/Joint Sealing	$26,859		
0000202720	2530080	MAUMUS AVE	BLAIR ST	JENNIFER ST	295	3	1,020	Rigid	Local	None	NEW AURORA - ENGLISH TURN	1,000	22	Weak	48.9	92.5	70.7	02/17/2015	46.0	91.8	68.9	Fair		2023	PCC - Crack/Joint Sealing	$18,673		
0000202730	2530082	MAUMUS AVE	JENNIFER ST	KATHLEEN ST	242	2	746	Rigid	Local	None	NEW AURORA - ENGLISH TURN	1,000	22	Weak	49.2	93.8	71.5	02/17/2015	46.3	93.3	69.8	Fair		2025	PCC - Crack/Joint Sealing	$14,346		
0000202740	2530085	MAUMUS AVE	KATHLEEN ST	AMANDA ST	243	2	760	Rigid	Local	None	NEW AURORA - ENGLISH TURN	1,000	22	Weak	44.5	88.9	66.7	02/17/2015	41.8	87.4	64.6	Fair		2021	PCC - Crack/Joint Sealing	$13,243		
0000202750	2530084	MAUMUS AVE	AMANDA ST	BENNETT ST	164	2	494	Rigid	Local	None	NEW AURORA - ENGLISH TURN	1,000	22	Weak	40.2	95.7	68.0	02/17/2015	37.8	95.0	66.4	Fair		2024	PCC - Crack/Joint Sealing	$9,266		
0000202760	2517422	PEONY ST	SULLEN PL	END	936	2	3,121	Rigid	Local	None	NEW AURORA - ENGLISH TURN	1,000	22	Weak	40.8	53.4	47.1	02/17/2015	38.4	50.4	44.4	Poor		2016	PCC - Crack/Joint Sealing	$48,081		
0000202770	2530497	SAGEBRUSH ST	SULLEN PL	WILSON ST	494		0	Unknown/Undefined	Undeveloped	None	NEW AURORA - ENGLISH TURN			Weak								No Data						
0000202780	2530498	SAGEBRUSH ST	WILSON ST	END	460		0	Unknown/Undefined	Undeveloped	None	NEW AURORA - ENGLISH TURN			Weak								No Data						
0000202790	2530502	LUPINE ST	SULLEN PL	WILSON ST	494	2	1,208	Rigid	Local	None	NEW AURORA - ENGLISH TURN	1,000	22	Weak	40.2	6.6	23.4	02/17/2015	37.8	5.4	21.6	Very Poor		2016	PCC - Reconstruction (Minor Collector/Local)	$582,049		
0000202800	2530507	LUPINE ST	WILSON ST	YOLANDA ST	600		0	Unknown/Undefined	Undeveloped	None	NEW AURORA - ENGLISH TURN			Weak								No Data						
0000202810	2530509	LUPINE ST	YOLANDA ST	VERONICA ST	241		0	Unknown/Undefined	Undeveloped	None	NEW AURORA - ENGLISH TURN			Weak								No Data						
0000202820	2530510	LUPINE ST	VERONICA ST	MCKINLEY ST	241		0	Unknown/Undefined	Undeveloped	None	NEW AURORA - ENGLISH TURN			Weak								No Data						
0000202830	2530511	LUPINE ST	MCKINLEY ST	MABEL ST	239		0	Unknown/Undefined	Undeveloped	None	NEW AURORA - ENGLISH TURN			Weak								No Data						
0000202840	2530513	LUPINE ST	MABEL ST	JENNIFER ST	246		0	Unknown/Undefined	Undeveloped	None	NEW AURORA - ENGLISH TURN			Weak								No Data						
0000202850	2530514	LUPINE ST	JENNIFER ST	END	155		0	Unknown/Undefined	Undeveloped	None	NEW AURORA - ENGLISH TURN			Weak								No Data						
0000202860	2530503	SUNFLOWER ST	SULLEN PL	WILSON ST	285	2	760	Rigid	Local	None	NEW AURORA - ENGLISH TURN	1,000	22	Weak	34.2	9.9	22.1	02/17/2015	31.8	8.7	20.3	Very Poor		2016	PCC - Reconstruction (Minor Collector/Local)	$366,325		
0000202870	2530504	SUNFLOWER ST	WILSON ST	END	458		0	Unknown/Undefined	Undeveloped	None	NEW AURORA - ENGLISH TURN			Weak								No Data						
0000202880	2530506	WILSON ST	SUNFLOWER ST	LUPINE ST	236		0	Unknown/Undefined	Undeveloped	None	NEW AURORA - ENGLISH TURN			Weak								No Data						
0000202890	2530505	WILSON ST	LUPINE ST	SAGEBRUSH ST	237		0	Unknown/Undefined	Undeveloped	None	NEW AURORA - ENGLISH TURN			Weak								No Data						
0000202900	2530499	WILSON ST	SAGEBRUSH ST	PEONY ST	241		0	Unknown/Undefined	Undeveloped	None	NEW AURORA - ENGLISH TURN			Weak								No Data						
0000202910	2517881	BRUNSWICK CT	AURORA DR	SULLEN PL	710	2	2,102	Rigid	Local	None	OLD AURORA	1,000	22	Weak	6.1	0.0	3.1	02/17/2015	4.9	0.0	2.5	Failure		2016	PCC - Reconstruction (Minor Collector/Local)	$1,012,963		
0000202920	2517406	BRUNSWICK CT	SULLEN PL	PRESTON PL	641	2	2,031	Rigid	Local	None	NEW AURORA - ENGLISH TURN	1,000	22	Weak	25.5	43.6	34.6	02/17/2015	23.4	41.0	32.2	Very Poor		2016	PCC - Full Depth Slab Repair	$156,088		
0000202930	2517420	BRUNSWICK CT	PRESTON PL	KENT DR	290	2	880	Rigid	Local	None	NEW AURORA - ENGLISH TURN	1,000	22	Weak	3.3	7.4	5.4	02/17/2015	2.1	6.2	4.2	Failure		2016	PCC - Reconstruction (Minor Collector/Local)	$424,326		
0000202940	2517539	BRUNSWICK CT	KENT DR	MANSFIELD AVE	281	2	890	Rigid	Local	None	NEW AURORA - ENGLISH TURN	1,000	22	Weak	28.6	48.7	38.7	02/17/2015	26.5	45.8	36.2	Very Poor		2016	PCC - Full Depth Slab Repair	$68,400		
0000202950	2517514	TENNYSON PL	WOODLAND DR & KINGSTON CT	WOODLAND DR & FAIRFAX PL	1,563	2	4,932	Rigid	Local	None	OLD AURORA	1,000	22	Weak	31.0	68.8	49.9	02/17/2015	28.7	65.3	47.0	Poor		2016	PCC - Crack/Joint Sealing	$75,983		
0000202960	2517516	FAIRFAX PL	TENNYSON PL & WOODLAND DR	WESTCHESTER ST	508	2	1,317	Flexible	Local	None	OLD AURORA	1,000	18	Weak	22.7	32.7	27.7	02/17/2015	17.5	26.0	21.8	Very Poor		2016	AC - Reconstruction (Minor Collector/Local)	$376,756		
0000202970	2517856	FAIRFAX PL	WESTCHESTER ST	AURORA DR	915	2	2,383	Rigid	Local	None	OLD AURORA	1,000	22	Weak	39.8	82.6	61.2	02/17/2015	37.4	80.1	58.8	Fair		2018	PCC - Crack/Joint Sealing	$38,572		
0000202980	2517876	FAIRFAX PL	AURORA DR	ESSEX CT	244	2	965	Rigid	Local	None	OLD AURORA	1,000	22	Weak	25.6	99.3	62.5	02/17/2015	23.5	98.7	61.1	Fair		2022	PCC - Crack/Joint Sealing	$17,239		
0000202990	2517878	FAIRFAX PL	ESSEX CT	SULLEN PL	540	2	1,892	Rigid	Local	None	OLD AURORA	1,000	22	Weak	43.9	99.1	71.5	02/17/2015	41.3	98.6	70.0	Good		2027	PCC - Crack/Joint Sealing	$38,253		
0000203000	2517879	ESSEX CT	FAIRFAX PL	SULLEN PL	591	2	2,071	Rigid	Local	None	OLD AURORA	1,000	22	Weak	39.6	96.6	68.1	02/17/2015	37.2	96.0	66.6	Fair		2024	PCC - Crack/Joint Sealing	$38,876		
0000203010	2517518	KINGSTON CT	TENNYSON PL & WOODLAND DR	WESTCHESTER ST	520	2	1,371	Flexible	Local	None	OLD AURORA	1,000	18	Weak	17.3	32.6	25.0	02/17/2015	13.6	26.0	19.8	Very Poor		2016	AC - Reconstruction (Minor Collector/Local)	$392,103		
0000203020	2517687	KINGSTON CT	WESTCHESTER ST	AURORA DR	898	2	2,757	Rigid	Local	None	OLD AURORA	1,000	22	Weak	21.5	57.7	39.6	02/17/2015	19.5	54.3	36.9	Very Poor		2016	PCC - Full Depth Slab Repair	$211,851		

DRAFT

Stantec

Appendix A RoadMatrix Section Attributes

															Field Measured Conditions				2016 Predicted Conditions										
SectionID	SEGMENTID	Street	From	To	Length (ft)	Lanes	Area (yd^2)	Pavement Type	Functional Class	FHWA Route	Neighborhood	AADT	EGT	Subgrade Strength	RCI	SDI	PCI	PCI Date	RCIYr1	SDIYr1	PCIYr1	PCI Class	Destroyed Road	Need Year (Adjusted)	Need Recommended Rehab (PCI Trigger)	Need Cost (PCI Trigger)	Last Rehab	Last Rehab Date
0000203030	2517749	KINGSTON CT	AURORA DR	SULLEN PL	767	2	2,735	Rigid	Local	None	OLD AURORA	1,000	22	Weak	28.2	58.4	43.3	02/17/2015	26.1	54.9	40.5	Poor		2016	PCC - Crack/Joint Sealing	$42,131		
0000203040	2517870	CAMBRIDGE ST	AURORA DR	SULLEN PL	811	2	2,647	Rigid	Local	None	OLD AURORA	1,000	22	Weak	15.3	0.0	7.7	02/17/2015	13.8	0.0	6.9	Failure		2016	PCC - Reconstruction (Minor Collector/Local)	$1,276,085		
0000203050	2517679	CAMBRIDGE CT	WOODLAND DR	WESTCHESTER ST	517	2	1,360	Flexible	Local	None	OLD AURORA	1,000	18	Weak	1.4	8.3	4.9	02/17/2015	0.9	6.5	3.7	Failure		2016	AC - Reconstruction (Minor Collector/Local)	$388,831		
0000203060	2517681	CAMBRIDGE CT	WESTCHESTER ST	END	514	2	1,353	Flexible	Local	None	OLD AURORA	1,000	18	Weak	9.2	0.0	4.6	02/17/2015	7.2	0.0	3.6	Failure		2016	AC - Reconstruction (Minor Collector/Local)	$386,924		
0000203070	2524539	SUTTON PL	ETON ST	DURHAM DR	1,732	1	5,450	Rigid	Local	None	OLD AURORA	1,000	22	Weak	24.5	63.5	44.0	02/17/2015	22.4	59.9	41.2	Poor		2016	PCC - Crack/Joint Sealing	$83,961		
0000203080	2524538	DURHAM DR	ETON ST	SUTTON PL	1,497	1	4,602	Rigid	Local	None	OLD AURORA	1,000	22	Weak	20.8	49.4	35.1	02/17/2015	18.9	46.5	32.7	Very Poor		2016	PCC - Full Depth Slab Repair	$353,671		
0000203090	2517707	DURHAM DR	SUTTON PL	WOODLAND DR & NEIL AVE	187	1	583	Rigid	Local	None	OLD AURORA	1,000	22	Weak	8.3	70.5	39.4	02/17/2015	7.1	67.0	37.1	Very Poor		2016	PCC - Full Depth Slab Repair	$44,817		
0000203100	2517625	NEIL AVE	DURHAM DR & WOODLAND DR	WESTCHESTER ST	511	1	1,255	Rigid	Local	None	OLD AURORA	1,000	22	Weak	27.2	85.0	56.1	02/17/2015	25.1	83.0	54.1	Poor		2016	PCC - Crack/Joint Sealing	$19,331		
0000203110	2517632	NEIL AVE	WESTCHESTER ST	AURORA DR	888	1	2,710	Rigid	Local	None	OLD AURORA	1,000	22	Weak	10.6	45.9	28.3	02/17/2015	9.4	43.0	26.2	Very Poor		2016	PCC - Full Depth Slab Repair	$208,274		
0000203120	2517683	NEIL AVE	AURORA DR	SULLEN PL	838	1	1,852	Flexible	Local	None	OLD AURORA	1,000	18	Weak	24.4	31.4	27.9	02/17/2015	18.9	25.0	22.0	Very Poor		2016	AC - Reconstruction (Minor Collector/Local)	$529,626		
0000203130	2524567	WIMBLEDON CT	ETON ST	MAC ARTHUR BLVD	1,076	1	3,279	Rigid	Local	None	OLD AURORA	1,000	22	Weak	17.6	18.4	18.0	02/17/2015	15.9	16.7	16.3	Very Poor		2016	PCC - Reconstruction (Minor Collector/Local)	$1,580,713		
0000203140	2560090	MAC ARTHUR BLVD	GENERAL DE GAULLE DR	HALSEY AVE	695	2	2,532	Rigid	Major Collector	Local	BEHRMAN	5,000	30	Weak	90.0	100.0	95.0	06/06/2015	90.0	100.0	95.0	Excellent		2040			PCC - Reconstruction (Minor Collector/Local)	06/06/2015
0000203150	2517183	MAC ARTHUR BLVD	HALSEY AVE	MERCEDES BLVD	360	2	1,348	Rigid	Major Collector	Local	BEHRMAN	5,000	30	Weak	90.0	100.0	95.0	06/06/2015	90.0	100.0	95.0	Excellent		2040			PCC - Reconstruction (Minor Collector/Local)	06/06/2015
0000203160	2517188	MAC ARTHUR BLVD	MERCEDES BLVD	GENERAL COLLINS AVE	359	2	1,345	Rigid	Major Collector	Local	BEHRMAN	5,000	30	Weak	90.0	100.0	95.0	06/06/2015	90.0	100.0	95.0	Excellent		2040			PCC - Reconstruction (Minor Collector/Local)	06/06/2015
0000203170	2524533	MAC ARTHUR BLVD	GENERAL COLLINS AVE	HOLIDAY DR	390	2	1,411	Rigid	Major Collector	Local	BEHRMAN	5,000	30	Weak	90.0	100.0	95.0	06/06/2015	90.0	100.0	95.0	Excellent		2040			PCC - Reconstruction (Minor Collector/Local)	06/06/2015
0000203180	2517053	MAC ARTHUR BLVD	HOLIDAY DR	HOLIDAY DR	60	2	246	Rigid	Major Collector	Local	OLD AURORA	5,000	30	Weak	90.0	100.0	95.0	06/06/2015	90.0	100.0	95.0	Excellent		2040			PCC - Reconstruction (Minor Collector/Local)	06/06/2015
0000203190	2562032	MAC ARTHUR BLVD	HOLIDAY DR	RUE PARC FONTAINE	1,264	2	5,043	Rigid	Major Collector	Local	OLD AURORA	5,000	30	Weak	90.0	100.0	95.0	06/06/2015	90.0	100.0	95.0	Excellent		2040			PCC - Reconstruction (Minor Collector/Local)	06/06/2015
0000203200	2562040	MAC ARTHUR BLVD	RUE PARC FONTAINE	RUE PARC FONTAINE	32	2	178	Rigid	Major Collector	Local	OLD AURORA	5,000	30	Weak	90.0	100.0	95.0	06/06/2015	90.0	100.0	95.0	Excellent		2040			PCC - Reconstruction (Minor Collector/Local)	06/06/2015
0000203210	2517056	MAC ARTHUR BLVD	RUE PARC FONTAINE	CUPID ST	219	2	804	Rigid	Major Collector	Local	OLD AURORA	5,000	30	Weak	90.0	100.0	95.0	06/06/2015	90.0	100.0	95.0	Excellent		2040			PCC - Reconstruction (Minor Collector/Local)	06/06/2015
0000203220	2517575	MAC ARTHUR BLVD	CUPID ST	KABEL DR	335	2	1,228	Rigid	Major Collector	Local	OLD AURORA	5,000	30	Weak	90.0	100.0	95.0	06/06/2015	90.0	100.0	95.0	Excellent		2040			PCC - Reconstruction (Minor Collector/Local)	06/06/2015
0000203230	2517574	MAC ARTHUR BLVD	KABEL DR	KABEL DR	79	2	282	Flexible	Major Collector	Local	OLD AURORA	5,000	30	Weak	12.7	41.6	27.2	02/15/2015	9.8	35.9	22.9	Very Poor		2016	AC - Reconstruction (Arterial/Major Collector)	$80,518		
0000203240	2524497	MAC ARTHUR BLVD	KABEL DR	HYMAN PL	300	2	1,157	Rigid	Major Collector	Local	OLD AURORA	5,000	30	Weak	50.3	99.1	74.7	02/15/2015	47.4	98.6	73.0	Good		2028	PCC - Joint Repair	$79,834		
0000203250	2517579	MAC ARTHUR BLVD	HYMAN PL	AURORA OAKS DR	248	2	923	Rigid	Major Collector	Local	OLD AURORA	5,000	30	Weak	58.0	99.4	78.7	02/15/2015	54.5	98.8	76.7	Good		2030	PCC - Joint Repair	$66,900		
0000203260	2517582	MAC ARTHUR BLVD	AURORA OAKS DR	RIVER OAKS DR	225	2	811	Rigid	Major Collector	Local	OLD AURORA	5,000	30	Weak	52.8	99.1	76.0	02/15/2015	49.8	98.6	74.2	Good		2029	PCC - Joint Repair	$57,342		
0000203270	2517591	MAC ARTHUR BLVD	RIVER OAKS DR	HUNTLEE DR	310	2	1,133	Rigid	Major Collector	Local	OLD AURORA	5,000	30	Weak	41.2	91.6	66.4	02/15/2015	38.8	90.8	64.8	Fair		2022	PCC - Joint Repair	$67,406		
0000203280	2517594	MAC ARTHUR BLVD	HUNTLEE DR	LANG ST	249	2	875	Rigid	Major Collector	Local	OLD AURORA	5,000	30	Weak	69.8	96.6	83.2	02/15/2015	66.3	96.0	81.2	Good		2030	PCC - Joint Repair	$63,398		
0000203290	2517597	MAC ARTHUR BLVD	LANG ST	HERALD ST	289	2	905	Rigid	Major Collector	Local	OLD AURORA	5,000	30	Weak	56.7	95.7	76.2	02/15/2015	53.4	95.0	74.2	Good		2027	PCC - Joint Repair	$60,905		
0000203300	2517608	MAC ARTHUR BLVD	HERALD ST	SOMERSET DR	390	2	1,409	Rigid	Major Collector	Local	OLD AURORA	5,000	30	Weak	57.4	88.2	72.8	02/15/2015	54.0	86.7	70.4	Good		2022	PCC - Joint Repair	$83,823		
0000203310	2517611	MAC ARTHUR BLVD	SOMERSET DR	HUDSON PL	545	2	2,090	Rigid	Major Collector	Local	OLD AURORA	5,000	30	Weak	58.8	92.3	75.6	02/15/2015	55.3	91.6	73.5	Good		2025	PCC - Joint Repair	$128,744		
0000203320	2517640	MAC ARTHUR BLVD	HUDSON PL	ETON ST	717	2	2,694	Rigid	Major Collector	Local	OLD AURORA	5,000	30	Weak	58.0	99.6	78.8	02/15/2015	54.5	99.0	76.8	Good		2030	PCC - Joint Repair	$195,210		
0000203330	2517648	MAC ARTHUR BLVD	ETON ST	ETON ST	66	2	251	Rigid	Major Collector	Local	OLD AURORA	5,000	30	Weak	1.2	51.6	26.4	02/15/2015	0.0	48.7	24.4	Very Poor		2016	PCC - Reconstruction (Arterial/Major Collector)	$120,876		
0000203340	2524566	MAC ARTHUR BLVD	ETON ST	DOWNEY ST	686	2	2,509	Rigid	Major Collector	Local	OLD AURORA	5,000	30	Weak	60.3	89.2	74.8	02/15/2015	56.8	87.7	72.3	Good		2023	PCC - Joint Repair	$152,984		
0000203350	2517710	MAC ARTHUR BLVD	DOWNEY ST	WIMBLEDON CT	259	2	953	Rigid	Major Collector	Local	OLD AURORA	5,000	30	Weak	65.0	93.1	79.1	02/15/2015	61.3	92.4	76.9	Good		2026	PCC - Joint Repair	$62,556		
0000203360	2517706	MAC ARTHUR BLVD	WIMBLEDON CT	WOODLAND DR & DOVER PL	770	2	2,782	Rigid	Major Collector	Local	OLD AURORA	5,000	30	Weak	68.2	94.3	81.3	02/15/2015	64.6	93.6	79.1	Good		2028	PCC - Joint Repair	$191,920		
0000203370	2517836	DOVER PL	MAC ARTHUR BLVD & WOODLAND DR	WESTCHESTER ST	503	2	1,622	Rigid	Local	None	OLD AURORA	1,000	22	Weak	12.4	24.6	18.5	02/15/2015	11.1	22.5	16.8	Very Poor		2016	PCC - Reconstruction (Minor Collector/Local)	$782,028		
0000203380	2517667	DOVER PL	WESTCHESTER ST	AURORA DR	898	2	2,463	Flexible	Local	None	OLD AURORA	1,000	18	Weak	28.9	62.1	45.5	02/15/2015	22.8	58.9	40.9	Poor		2016	AC - Mill and Overlay	$100,864		
0000203390	2517634	DOVER PL	AURORA DR	SULLEN PL	858	2	2,439	Rigid	Local	None	OLD AURORA	1,000	22	Weak	19.8	48.2	34.0	02/15/2015	17.9	45.3	31.6	Very Poor		2016	PCC - Full Depth Slab Repair	$187,398		
0000203400	2517414	IVORY ST	SULLEN PL	BOYD ST	286	2	610	Composite	Local	None	NEW AURORA - ENGLISH TURN	1,000	26	Weak	7.3	48.9	28.1	02/15/2015	5.8	46.1	26.0	Very Poor		2016	AC - Mill and Overlay with Base Repairs	$37,520		
0000203410	2517797	IVORY ST	BOYD ST	PAVE CHANGE	149	2	376	Flexible	Local	None	NEW AURORA - ENGLISH TURN	1,000	18	Weak	5.5	0.0	2.8	02/15/2015	4.2	0.0	2.1	Failure		2016	AC - Reconstruction (Minor Collector/Local)	$107,431		
0000203415	12517797	IVORY ST	PAVE CHANGE	DICKENS DR	148	2	373	Rigid	Local	None	NEW AURORA - ENGLISH TURN	1,000	22	Weak	12.2	73.6	42.9	02/15/2015	10.9	70.2	40.6	Poor		2016	PCC - Crack/Joint Sealing	$5,748		
0000203420	2524638	MAC ARTHUR BLVD	WOODLAND DR & DOVER PL	WIMBLEDON CT	757	2	2,681	Rigid	Major Collector	Local	OLD AURORA	5,000	30	Weak	46.9	94.4	70.7	02/15/2015	44.0	93.6	68.8	Fair		2025	PCC - Joint Repair	$171,761		
0000203430	2524637	MAC ARTHUR BLVD	WIMBLEDON CT	DOWNEY ST	259	2	967	Rigid	Major Collector	Local	OLD AURORA	5,000	30	Weak	66.6	93.7	80.2	02/15/2015	62.9	93.2	78.1	Good		2027	PCC - Joint Repair	$65,055		
0000203440	2524636	MAC ARTHUR BLVD	DOWNEY ST	ETON ST	705	2	2,694	Rigid	Major Collector	Local	OLD AURORA	5,000	30	Weak	54.1	94.7	74.4	02/15/2015	51.0	93.9	72.5	Good		2026	PCC - Joint Repair	$176,872		

Draft

Stantec

															Field Measured Conditions				2016 Predicted Conditions									
SectionID	SEGMENTID	Street	From	To	Length (ft)	Lanes	Area (yd^2)	Pavement Type	Functional Class	FHWA Route	Neighborhood	AADT	EGT	Subgrade Strength	RCI	SDI	PCI	PCI Date	RCIYr1	SDIYr1	PCIYr1	PCI Class	Destroyed Road	Need Year (Adjusted)	Need Recommended Rehab (PCI Trigger)	Need Cost (PCI Trigger)	Last Rehab	Last Rehab Date
0000203450	2524635	MAC ARTHUR BLVD	ETON ST	ETON ST	70	2	289	Rigid	Major Collector	Local	OLD AURORA	5,000	30	Weak	1.2	98.6	49.9	02/15/2015	0.0	98.1	49.1	Poor		2016	PCC - Joint Repair	$14,846		
0000203460	2524634	MAC ARTHUR BLVD	ETON ST	HUDSON PL	694	2	2,545	Rigid	Major Collector	Local	OLD AURORA	5,000	30	Weak	60.7	91.3	76.0	02/15/2015	57.2	90.4	73.8	Good		2024	PCC - Joint Repair	$159,073		
0000203470	2524633	MAC ARTHUR BLVD	HUDSON PL	SOMERSET DR	549	2	2,040	Rigid	Major Collector	Local	OLD AURORA	5,000	30	Weak	64.1	93.8	79.0	02/15/2015	60.5	93.3	76.9	Good		2027	PCC - Joint Repair	$137,281		
0000203480	2524632	MAC ARTHUR BLVD	SOMERSET DR	HERALD ST	404	2	1,488	Rigid	Major Collector	Local	OLD AURORA	5,000	30	Weak	59.9	98.5	79.2	02/15/2015	56.4	97.9	77.2	Good		2030	PCC - Joint Repair	$107,815		
0000203490	2524631	MAC ARTHUR BLVD	HERALD ST	LANG ST	248	2	913	Rigid	Major Collector	Local	OLD AURORA	5,000	30	Weak	64.1	91.9	78.0	02/15/2015	60.5	91.1	75.8	Good		2025	PCC - Joint Repair	$58,475		
0000203500	2524630	MAC ARTHUR BLVD	LANG ST	HUNTLEE DR	250	2	923	Rigid	Major Collector	Local	OLD AURORA	5,000	30	Weak	59.3	96.3	77.8	02/15/2015	55.8	95.6	75.7	Good		2028	PCC - Joint Repair	$63,654		
0000203510	2524629	MAC ARTHUR BLVD	HUNTLEE DR	RIVER OAKS DR	311	2	1,151	Rigid	Major Collector	Local	OLD AURORA	5,000	30	Weak	45.6	77.2	61.4	02/15/2015	42.8	74.1	58.5	Fair		2018	PCC - Joint Repair	$62,025		
0000203520	2524628	MAC ARTHUR BLVD	RIVER OAKS DR	AURORA OAKS DR	224	2	806	Rigid	Major Collector	Local	OLD AURORA	5,000	30	Weak	61.1	98.0	79.6	02/15/2015	57.6	97.4	77.5	Good		2030	PCC - Joint Repair	$58,389		
0000203530	2524627	MAC ARTHUR BLVD	AURORA OAKS DR	HYMAN PL	249	2	942	Rigid	Major Collector	Local	OLD AURORA	5,000	30	Weak	54.9	95.9	75.4	02/15/2015	51.8	95.2	73.5	Good		2027	PCC - Joint Repair	$63,380		
0000203540	2524698	MAC ARTHUR BLVD	HYMAN PL	KABEL DR	300	2	1,134	Rigid	Major Collector	Local	OLD AURORA	5,000	30	Weak	44.6	92.3	68.5	02/15/2015	41.9	91.6	66.8	Fair		2023	PCC - Joint Repair	$69,118		
0000203550	2524964	MAC ARTHUR BLVD	KABEL DR	KABEL DR	78	2	277	Flexible	Major Collector	Local	OLD AURORA	5,000	30	Weak	32.0	69.9	51.0	02/15/2015	25.3	67.1	46.3	Poor		2016	AC - Mill and Overlay	$11,355		
0000203560	2524963	MAC ARTHUR BLVD	KABEL DR	MAC ARTHUR BLVD	228	2	825	Rigid	Major Collector	Local	OLD AURORA	5,000	30	Weak	90.0	100.0	95.0	06/06/2015	90.0	100.0	95.0	Excellent		2040			PCC - Reconstruction (Minor Collector/Local)	06/06/2015
0000203570	2562039	MAC ARTHUR BLVD	MAC ARTHUR BLVD	CUPID ST	102	2	380	Flexible	Major Collector	Local	OLD AURORA	5,000	30	Weak	47.6	47.6	47.6	02/15/2015	43.0	43.0	43.0	Poor		2016	AC - Mill and Overlay	$15,546		
0000203580	2560346	MAC ARTHUR BLVD	CUPID ST	RUE PARC FONTAINE	230	2	873	Rigid	Major Collector	Local	OLD AURORA	5,000	30	Weak	90.0	100.0	95.0	06/06/2015	90.0	100.0	95.0	Excellent		2040			PCC - Reconstruction (Minor Collector/Local)	06/06/2015
0000203590	2560349	MAC ARTHUR BLVD	RUE PARC FONTAINE	RUE PARC FONTAINE	26	2	113	Rigid	Major Collector	Local	OLD AURORA	5,000	30	Weak	90.0	100.0	95.0	06/06/2015	90.0	100.0	95.0	Excellent		2040			PCC - Reconstruction (Minor Collector/Local)	06/06/2015
0000203600	2524679	MAC ARTHUR BLVD	RUE PARC FONTAINE	MAC ARTHUR BLVD	1,266	2	4,642	Rigid	Major Collector	Local	OLD AURORA	5,000	30	Weak	90.0	100.0	95.0	06/06/2015	90.0	100.0	95.0	Excellent		2040			PCC - Reconstruction (Minor Collector/Local)	06/06/2015
0000203610	2524962	MAC ARTHUR BLVD	HOLIDAY DR	HOLIDAY DR	61	2	243	Rigid	Major Collector	Local	OLD AURORA	5,000	30	Weak	90.0	100.0	95.0	06/06/2015	90.0	100.0	95.0	Excellent		2040			PCC - Reconstruction (Minor Collector/Local)	06/06/2015
0000203620	2525181	MAC ARTHUR BLVD	HOLIDAY DR	GENERAL COLLINS AVE	390	2	1,414	Rigid	Major Collector	Local	BEHRMAN	5,000	30	Weak	90.0	100.0	95.0	06/06/2015	90.0	100.0	95.0	Excellent		2040			PCC - Reconstruction (Minor Collector/Local)	06/06/2015
0000203630	2524960	MAC ARTHUR BLVD	GENERAL COLLINS AVE	MERCEDES BLVD	361	2	1,322	Rigid	Major Collector	Local	BEHRMAN	5,000	30	Weak	90.0	100.0	95.0	06/06/2015	90.0	100.0	95.0	Excellent		2040			PCC - Reconstruction (Minor Collector/Local)	06/06/2015
0000203640	2524661	MAC ARTHUR BLVD	MERCEDES BLVD	HALSEY AVE	359	2	1,287	Rigid	Major Collector	Local	BEHRMAN	5,000	30	Weak	90.0	100.0	95.0	06/06/2015	90.0	100.0	95.0	Excellent		2040			PCC - Reconstruction (Minor Collector/Local)	06/06/2015
0000203650	2560088	MAC ARTHUR BLVD	HALSEY AVE	GENERAL DE GAULLE DR	984	2	3,264	Rigid	Major Collector	Local	BEHRMAN	5,000	30	Weak	90.0	100.0	95.0	06/06/2015	90.0	100.0	95.0	Excellent		2040			PCC - Reconstruction (Minor Collector/Local)	06/06/2015
0000203660	2562282	MAC ARTHUR BLVD	MAC ARTHUR BLVD	CUPID ST	149	1	295	Flexible	Local	None	OLD AURORA	1,000	18	Weak	42.6	93.9	68.3	02/17/2015	37.2	92.4	64.8	Fair		2019	AC - Mill and Overlay	$13,007		
0000203670	2517711	DOWNEY ST	RHODES AVE	MAC ARTHUR BLVD	293	2	855	Rigid	Local	None	OLD AURORA	1,000	22	Weak	15.0	29.9	22.5	02/18/2015	13.5	27.7	20.6	Very Poor		2016	PCC - Reconstruction (Minor Collector/Local)	$411,901		
0000203680	2517190	GENERAL DE GAULLE DR	BEHRMAN PL	BEHRMAN PL	55	3	458	Composite	Principal Arterial	None	BEHRMAN	15,000	34	Weak	19.4	90.3	54.9	02/15/2015	17.6	89.0	53.3	Poor		2016	AC - Mill and Overlay	$18,777		
0000203690	2524642	GENERAL DE GAULLE DR	BEHRMAN PL	HOLIDAY DR	967	3	3,598	Composite	Principal Arterial	Local	TALL TIMBERS - BRECHTEL	15,000	34	Weak	71.3	91.1	81.2	02/15/2015	67.9	90.1	79.0	Good		2025	AC - Mill and Overlay	$184,063		
0000203700	2517208	GENERAL DE GAULLE DR	HOLIDAY DR	HOLIDAY DR	55	2	355	Composite	Principal Arterial	Local	OLD AURORA	15,000	34	Weak	81.0	100.0	90.5	02/15/2015	78.3	99.4	88.9	Excellent		2034	AC - Mill and Overlay	$22,650		
0000203710	2524676	GENERAL DE GAULLE DR	HOLIDAY DR	DELLA ST	474	2	1,522	Rigid	Minor Arterial	Local	TALL TIMBERS - BRECHTEL	7,500	30	Weak	40.9	67.9	54.4	02/15/2015	38.5	64.4	51.5	Poor		2016	PCC - Joint Repair	$78,071		
0000203720	2525588	GENERAL DE GAULLE DR	DELLA ST	PARK TIMBERS DR	474	2	1,439	Rigid	Minor Arterial	Local	OLD AURORA	7,500	30	Weak	40.5	54.9	47.7	02/15/2015	38.1	51.8	45.0	Poor		2016	PCC - Joint Repair	$73,802		
0000203730	2560350	GENERAL DE GAULLE DR	PARK TIMBERS DR	PARK TIMBERS DR	75	2	297	Rigid	Minor Arterial	Local	OLD AURORA	7,500	30	Weak	36.7	84.4	60.6	02/15/2015	34.2	82.2	58.2	Fair		2018	PCC - Joint Repair	$16,029		
0000203740	2516401	GENERAL DE GAULLE DR	PARK TIMBERS DR	RUE PARC FONTAINE	170	2	711	Rigid	Minor Arterial	Local	TALL TIMBERS - BRECHTEL	7,500	30	Weak	42.6	83.9	63.3	02/15/2015	40.1	81.6	60.9	Fair		2019	PCC - Joint Repair	$39,272		
0000203750	2562074	GENERAL DE GAULLE DR	RUE PARC FONTAINE	RUE PARC FONTAINE	110	2	319	Rigid	Minor Arterial	Local	TALL TIMBERS - BRECHTEL	7,500	30	Weak	43.0	83.6	63.3	02/15/2015	40.5	81.2	60.9	Fair		2019	PCC - Joint Repair	$17,620		
0000203760	2516400	GENERAL DE GAULLE DR	RUE PARC FONTAINE	KABEL DR	1,196	2	3,543	Rigid	Minor Arterial	Local	TALL TIMBERS - BRECHTEL	7,500	30	Weak	43.4	90.7	67.1	02/15/2015	40.8	89.6	65.2	Fair		2021	PCC - Joint Repair	$205,591		
0000203770	2516943	GENERAL DE GAULLE DR	KABEL DR	KABEL DR	85	2	335	Rigid	Minor Arterial	Local	TALL TIMBERS - BRECHTEL	7,500	30	Weak	35.6	64.9	50.3	02/15/2015	33.1	61.2	47.2	Poor		2016	PCC - Joint Repair	$17,171		
0000203780	2517617	GENERAL DE GAULLE DR	KABEL DR	RIVER OAKS DR	703	2	2,104	Rigid	Minor Arterial	Local	TALL TIMBERS - BRECHTEL	7,500	30	Weak	40.5	90.7	65.6	02/15/2015	38.1	89.6	63.9	Fair		2021	PCC - Joint Repair	$122,072		
0000203790	2518408	GENERAL DE GAULLE DR	RIVER OAKS DR	HUNTLEE DR	402	2	1,162	Rigid	Minor Arterial	Local	TALL TIMBERS - BRECHTEL	7,500	30	Weak	44.6	80.5	62.6	02/15/2015	41.9	77.7	59.8	Fair		2018	PCC - Joint Repair	$62,605		
0000203800	2518409	GENERAL DE GAULLE DR	HUNTLEE DR	SOMMERSET DR	842	2	2,458	Rigid	Minor Arterial	Local	TALL TIMBERS - BRECHTEL	7,500	30	Weak	45.3	89.5	67.4	02/15/2015	42.5	88.0	65.3	Fair		2021	PCC - Joint Repair	$142,621		
0000203810	2560341	GENERAL DE GAULLE DR	SOMMERSET DR	TALL OAK DR	2,599	2	7,494	Rigid	Minor Arterial	Local	TALL TIMBERS - BRECHTEL	7,500	30	Weak	46.4	82.3	64.4	02/15/2015	43.5	79.7	61.6	Fair		2019	PCC - Joint Repair	$413,917		
0000203820	2517781	GENERAL DE GAULLE DR	TALL OAK DR	UNNAMED	315	2	888	Rigid	Minor Arterial	Local	TALL TIMBERS - BRECHTEL	7,500	30	Weak	46.8	90.6	68.7	02/15/2015	43.9	89.4	66.7	Fair		2022	PCC - Joint Repair	$52,793		
0000203830	2518292	GENERAL DE GAULLE DR	UNNAMED	GENERAL DE GAULLE DR	462	2	1,694	Rigid	Minor Arterial	Local	TALL TIMBERS - BRECHTEL	7,500	30	Weak	60.1	81.5	70.8	02/15/2015	56.6	78.8	67.7	Fair		2021	PCC - Joint Repair	$98,305		
0000203840	2518033	GENERAL DE GAULLE DR	GENERAL DE GAULLE DR	WOODLAND DR	226	2	1,307	Rigid	Minor Arterial	Local	OLD AURORA	7,500	30	Weak	49.8	74.1	62.0	02/15/2015	46.9	70.8	58.9	Fair		2018	PCC - Joint Repair	$70,449		
0000203850	2560033	GENERAL DE GAULLE DR	GENERAL DE GAULLE DR	WOODLAND DR	228	1	504	Rigid	Local	None	TALL TIMBERS - BRECHTEL	1,000	22	Weak	68.6	95.1	81.9	02/15/2015	65.1	94.3	79.7	Good		2028	PCC - Crack/Joint Sealing	$10,440		
0000203860	2562093	GENERAL DE GAULLE DR	WOODLAND DR	WOODLAND DR	121	2	396	Rigid	Minor Arterial	Local	OLD AURORA	7,500	30	Weak	40.0	90.3	65.2	02/15/2015	37.6	89.0	63.3	Fair		2021	PCC - Joint Repair	$22,967		
0000203870	2517423	GENERAL DE GAULLE DR	WOODLAND DR	UNNAMED	513	2	1,644	Rigid	Minor Arterial	Local	OLD AURORA	7,500	30	Weak	65.3	84.7	75.0	02/15/2015	61.6	82.6	72.1	Good		2022	PCC - Joint Repair	$97,782		
0000203880	2517403	GENERAL DE GAULLE DR	UNNAMED	TALL OAK DR	264	2	765	Rigid	Minor Arterial	Local	OLD AURORA	7,500	30	Weak	53.6	88.3	71.0	02/15/2015	50.6	86.8	68.7	Fair		2022	PCC - Joint Repair	$45,523		
0000203890	2517724	GENERAL DE GAULLE DR	TALL OAK DR	CARLISLE CT	1,916	2	5,250	Rigid	Minor Arterial	Local	OLD AURORA	7,500	30	Weak	47.2	84.9	66.1	02/15/2015	44.3	82.9	63.6	Fair		2020	PCC - Joint Repair	$297,226		
0000203900	2562091	GENERAL DE GAULLE DR	CARLISLE CT	CARLISLE CT	84	2	231	Rigid	Minor Arterial	Local	OLD AURORA	7,500	30	Weak	47.8	100.0	73.9	02/15/2015	44.9	99.4	72.2	Good		2028	PCC - Joint Repair	$15,912		
0000203910	2517715	GENERAL DE GAULLE DR	CARLISLE CT	PLYMOUTH PL	237	2	661	Rigid	Minor Arterial	Local	OLD AURORA	7,500	30	Weak	49.0	79.8	64.4	02/15/2015	46.1	77.0	61.6	Fair		2019	PCC - Joint Repair	$36,510		

Draft

Appendix A RoadMatrix Section Attributes

														Field Measured Conditions				2016 Predicted Conditions										
SectionID	SEGMENTID	Street	From	To	Length (ft)	Lanes	Area (yd^2)	Pavement Type	Functional Class	FHWA Route	Neighborhood	AADT	EGT	Subgrade Strength	RCI	SDI	PCI	PCI Date	RCIYr1	SDIYr1	PCIYr1	PCI Class	Destroyed Road	Need Year (Adjusted)	Need Recommended Rehab (PCI Trigger)	Need Cost (PCI Trigger)	Last Rehab	Last Rehab Date
0000203920	2517532	GENERAL DE GAULLE DR	PLYMOUTH PL	SOMERSET DR & SOMMERSET DR	331	2	998	Rigid	Minor Arterial	Local	TALL TIMBERS - BRECHTEL	7,500	30	Weak	43.0	83.9	63.5	02/15/2015	40.5	81.6	61.1	Fair		2019	PCC - Joint Repair	$55,130		
0000203930	2517531	GENERAL DE GAULLE DR	SOMERSET DR & SOMMERSET DR	HERALD ST	318	2	934	Rigid	Minor Arterial	Local	TALL TIMBERS - BRECHTEL	7,500	30	Weak	42.6	93.9	68.3	02/15/2015	40.1	93.3	66.7	Fair		2023	PCC - Joint Repair	$56,918		
0000203940	2517530	GENERAL DE GAULLE DR	HERALD ST	LANG ST	294	2	907	Rigid	Minor Arterial	Local	OLD AURORA	7,500	30	Weak	41.8	85.4	63.6	02/15/2015	39.3	83.6	61.5	Fair		2019	PCC - Joint Repair	$50,086		
0000203950	2517545	GENERAL DE GAULLE DR	LANG ST	HUNTLEE DR	294	2	906	Rigid	Minor Arterial	Local	OLD AURORA	7,500	30	Weak	42.6	93.6	68.1	02/15/2015	40.1	93.1	66.6	Fair		2023	PCC - Joint Repair	$55,231		
0000203960	2517621	GENERAL DE GAULLE DR	HUNTLEE DR	RIVER OAKS DR	364	2	985	Rigid	Minor Arterial	Local	TALL TIMBERS - BRECHTEL	7,500	30	Weak	32.8	85.1	59.0	02/15/2015	30.4	83.2	56.8	Fair		2017	PCC - Joint Repair	$51,773		
0000203970	2517620	GENERAL DE GAULLE DR	RIVER OAKS DR	KABEL DR	883	2	2,556	Rigid	Minor Arterial	Local	TALL TIMBERS - BRECHTEL	7,500	30	Weak	41.9	76.8	59.4	02/15/2015	39.4	73.7	56.6	Fair		2017	PCC - Joint Repair	$134,366		
0000203980	2516945	GENERAL DE GAULLE DR	KABEL DR	KABEL DR	95	2	404	Rigid	Minor Arterial	Local	TALL TIMBERS - BRECHTEL	7,500	30	Weak	50.9	86.4	68.7	02/15/2015	48.0	84.8	66.4	Fair		2021	PCC - Joint Repair	$23,432		
0000203990	2517088	GENERAL DE GAULLE DR	KABEL DR	RUE PARC FONTAINE	960	2	2,915	Rigid	Minor Arterial	Local	TALL TIMBERS - BRECHTEL	7,500	30	Weak	43.5	67.1	55.3	02/15/2015	40.9	63.5	52.2	Poor		2016	PCC - Joint Repair	$149,525		
0000204000	2562075	GENERAL DE GAULLE DR	RUE PARC FONTAINE	UNNAMED	108	2	297	Rigid	Minor Arterial	Local	TALL TIMBERS - BRECHTEL	7,500	30	Weak	32.0	73.4	52.7	02/15/2015	29.6	70.0	49.8	Poor		2016	PCC - Joint Repair	$15,228		
0000204010	2524677	GENERAL DE GAULLE DR	UNNAMED	HOLIDAY DR	1,243	2	5,571	Rigid	Minor Arterial	Local	OLD AURORA	7,500	30	Weak	39.0	79.1	59.1	02/15/2015	36.5	76.3	56.4	Fair		2017	PCC - Joint Repair	$292,909		
0000204020	2517055	GENERAL DE GAULLE DR	HOLIDAY DR	HOLIDAY DR	62	3	477	Composite	Principal Arterial	Local	OLD AURORA	15,000	34	Weak	77.7	100.0	88.9	02/15/2015	74.7	99.4	87.1	Excellent		2034	AC - Mill and Overlay	$30,465		
0000204030	2524073	GENERAL DE GAULLE DR	HOLIDAY DR	HOLIDAY DR	113	3	499	Composite	Principal Arterial	Local	OLD AURORA	15,000	34	Weak	96.3	100.0	98.2	02/15/2015	95.6	99.4	97.5	Excellent		2041				
0000204040	2517196	GENERAL DE GAULLE DR	HOLIDAY DR	GENERAL COLLINS AVE	298	3	1,225	Composite	Principal Arterial	Local	BEHRMAN	15,000	34	Weak	38.9	97.1	68.0	02/15/2015	36.4	96.6	66.5	Fair		2024	AC - Mill and Overlay	$61,155		
0000204050	2517189	GENERAL DE GAULLE DR	GENERAL COLLINS AVE	MERCEDES BLVD	441	3	1,756	Composite	Principal Arterial	Local	BEHRMAN	15,000	34	Weak	87.8	95.9	91.9	02/15/2015	86.3	95.2	90.8	Excellent		2032	AC - Mill and Overlay	$106,778		
0000204060	2524641	GENERAL DE GAULLE DR	MERCEDES BLVD	BEHRMAN PL	159	3	637	Composite	Principal Arterial	Local	BEHRMAN	15,000	34	Weak	90.1	100.0	95.1	02/15/2015	88.6	99.4	94.0	Excellent		2037				
0000204070	2518022	GENERAL DE GAULLE DR	BEHRMAN PL	BEHRMAN PL	44	3	300	Composite	Principal Arterial	State	BEHRMAN	15,000	34	Weak	36.3	100.0	68.2	02/15/2015	33.8	99.4	66.6	Fair		2025	AC - Mill and Overlay	$15,346		
0000204080	2518148	LENNOX BLVD	LAKEWOOD ESTATES DR	LAKEWOOD ESTATES DR	514	1	1,710	Rigid	Local	None	TALL TIMBERS - BRECHTEL	1,000	22	Weak	54.6	99.3	77.0	02/15/2015	51.5	98.7	75.1	Good		2029	PCC - Crack/Joint Sealing	$36,325		
0000204090	2518147	LENNOX BLVD	LAKEWOOD ESTATES DR	LAKEWOOD ESTATES DR	1,159	1	2,617	Rigid	Local	None	TALL TIMBERS - BRECHTEL	1,000	22	Weak	48.7	67.6	58.3	02/15/2015	45.8	64.2	55.0	Fair		2017	PCC - Crack/Joint Sealing	$41,321		
0000204100	2517779	LENNOX BLVD	LAKEWOOD ESTATES DR	EVERGLADES DR	3,393	1	8,222	Rigid	Local	None	TALL TIMBERS - BRECHTEL	1,000	22	Weak	39.1	54.2	46.7	02/15/2015	36.6	51.1	43.9	Poor		2016	PCC - Crack/Joint Sealing	$126,671		
0000204130	2517618	KABEL DR	LENNOX BLVD & EVERGLADES DR	GENERAL DE GAULLE DR	662	1	2,504	Rigid	Local	None	TALL TIMBERS - BRECHTEL	1,000	22	Weak	46.2	70.5	58.4	02/15/2015	43.3	67.0	55.2	Fair		2017	PCC - Crack/Joint Sealing	$39,537		
0000204140	2560335	KABEL DR	GENERAL DE GAULLE DR	BERKLEY DR	416	2	1,548	Rigid	Major Collector	Local	OLD AURORA	5,000	30	Weak	45.8	100.0	72.9	02/15/2015	42.9	99.4	71.2	Good		2028	PCC - Joint Repair	$106,813		
0000204160	2560332	KABEL DR	BERKLEY DR	ERICKSON AVE	1,248	2	4,756	Rigid	Major Collector	Local	OLD AURORA	5,000	30	Weak	48.8	99.4	72.6	02/15/2015	42.9	98.8	70.9	Good		2028	PCC - Joint Repair	$328,088		
0000204190	2524708	KABEL DR	ERICKSON AVE	MAC ARTHUR BLVD	654	2	2,308	Rigid	Major Collector	Local	OLD AURORA	5,000	30	Weak	45.7	100.0	72.9	02/15/2015	42.8	99.4	71.1	Good		2028	PCC - Joint Repair	$159,200		
0000204200	2524706	KABEL DR	MAC ARTHUR BLVD	HERSCHEL ST	659	2	2,362	Rigid	Major Collector	Local	OLD AURORA	5,000	30	Weak	90.0	100.0	95.0	06/13/2015	90.0	100.0	95.0	Excellent		2040			PCC - Reconstruction (Minor Collector/Local)	06/13/2015
0000204210	2524705	KABEL DR	HERSCHEL ST	ANSON ST	693	2	2,409	Rigid	Major Collector	Local	OLD AURORA	5,000	30	Weak	75.1	97.9	86.5	02/15/2015	71.8	97.3	84.6	Good		2032	PCC - Joint Repair	$183,451		
0000204220	2524704	KABEL DR	ANSON ST	GALLATIN ST	762	2	2,843	Rigid	Major Collector	Local	OLD AURORA	5,000	30	Weak	55.9	92.3	74.1	02/15/2015	52.7	91.6	72.2	Good		2024	PCC - Joint Repair	$177,675		
0000204230	2524703	KABEL DR	GALLATIN ST	COPERNICUS ST	500	2	1,806	Rigid	Major Collector	Local	OLD AURORA	5,000	30	Weak	73.3	98.8	86.1	02/15/2015	69.9	98.3	84.1	Good		2032	PCC - Joint Repair	$137,478		
0000204240	2524693	KABEL DR	COPERNICUS ST	GENERAL MEYER AVE	944	2	3,597	Rigid	Major Collector	Local	OLD AURORA	5,000	30	Weak	65.5	99.6	82.6	02/15/2015	61.8	99.0	80.4	Good		2031	PCC - Joint Repair	$267,177		
0000204250	2560054	KABEL DR	GENERAL MEYER AVE	COPERNICUS ST	963	2	3,466	Rigid	Major Collector	Local	OLD AURORA	5,000	30	Weak	75.9	99.3	87.6	02/15/2015	72.6	98.7	85.7	Excellent		2033	PCC - Joint Repair	$270,488		
0000204260	2517430	KABEL DR	COPERNICUS ST	GALLATIN ST	505	2	1,890	Rigid	Major Collector	Local	OLD AURORA	5,000	30	Weak	71.8	100.0	85.9	02/15/2015	68.6	99.4	83.9	Good		2033	PCC - Joint Repair	$147,532		
0000204270	2516935	KABEL DR	GALLATIN ST	FIESTA ST	762	2	2,802	Rigid	Major Collector	Local	OLD AURORA	5,000	30	Weak	72.3	98.0	85.2	02/15/2015	66.9	97.4	83.2	Good		2031	PCC - Joint Repair	$208,179		
0000204280	2517072	KABEL DR	FIESTA ST	HERSCHEL ST	691	2	2,644	Rigid	Major Collector	Local	OLD AURORA	5,000	30	Weak	66.7	97.4	82.1	02/15/2015	63.1	96.8	80.0	Good		2030	PCC - Joint Repair	$191,634		
0000204290	2517459	KABEL DR	HERSCHEL ST	MAC ARTHUR BLVD	659	2	2,393	Rigid	Major Collector	Local	OLD AURORA	5,000	30	Weak	90.0	100.0	95.0	06/13/2015	90.0	100.0	95.0	Excellent		2040			PCC - Reconstruction (Minor Collector/Local)	06/13/2015
0000204300	2517573	KABEL DR	MAC ARTHUR BLVD	ERICKSON AVE	653	2	2,270	Rigid	Major Collector	Local	OLD AURORA	5,000	30	Weak	46.4	96.7	71.6	02/15/2015	43.5	96.1	69.8	Fair		2026	PCC - Joint Repair	$149,056		
0000204310	2560329	KABEL DR	ERICKSON AVE	BERKLEY DR	1,249	2	4,606	Rigid	Major Collector	Local	OLD AURORA	5,000	30	Weak	48.2	99.8	74.0	02/15/2015	45.3	99.2	72.3	Good		2028	PCC - Joint Repair	$317,725		
0000204320	2517584	KABEL DR	BERKLEY DR	GENERAL DE GAULLE DR	363	2	1,417	Rigid	Major Collector	Local	OLD AURORA	5,000	30	Weak	55.8	91.9	73.9	02/15/2015	52.6	91.1	71.9	Good		2024	PCC - Joint Repair	$88,525		
0000204330	2516942	KABEL DR	GENERAL DE GAULLE DR	LENNOX BLVD & EVERGLADES DR	714	1	2,367	Rigid	Local	None	TALL TIMBERS - BRECHTEL	1,000	22	Weak	30.0	45.9	38.0	02/15/2015	27.8	43.0	35.4	Very Poor		2016	PCC - Full Depth Slab Repair	$181,856		
0000204340	2516711	LENNOX BLVD	EVERGLADES DR	LAKEWOOD ESTATES DR	3,386	1	8,153	Rigid	Local	None	TALL TIMBERS - BRECHTEL	1,000	22	Weak	32.3	32.1	32.2	02/15/2015	29.9	29.7	29.8	Very Poor		2016	PCC - Full Depth Slab Repair	$626,494		
0000204350	2560011	LENNOX BLVD	LAKEWOOD ESTATES DR	LAKEWOOD ESTATES DR	1,159	1	2,744	Rigid	Local	None	TALL TIMBERS - BRECHTEL	1,000	22	Weak	46.7	81.8	64.3	02/15/2015	43.8	79.2	61.5	Fair		2019	PCC - Crack/Joint Sealing	$45,527		
0000204360	2524694	BERKLEY DR	KABEL DR	HYMAN PL	299	2	1,375	Rigid	Minor Collector	Local	OLD AURORA	2,500	22	Weak	90.0	100.0	95.0	01/29/2016	90.0	100.0	95.0	Excellent		2041			PCC - Reconstruction (Minor Collector/Local)	01/29/2016
0000204370	2517587	BERKLEY DR	HYMAN PL	RIVER OAKS DR	475	2	1,858	Rigid	Minor Collector	Local	OLD AURORA	2,500	22	Weak	90.0	100.0	95.0	01/29/2016	90.0	100.0	95.0	Excellent		2041			PCC - Reconstruction (Minor Collector/Local)	01/29/2016
0000204380	2517589	BERKLEY DR	RIVER OAKS DR	PAVE CHANGE	169	2	704	Rigid	Minor Collector	Local	OLD AURORA	2,500	26	Weak	90.0	100.0	95.0	01/29/2016	90.0	100.0	95.0	Excellent		2043			PCC - Reconstruction (Minor Collector/Local)	01/29/2016
0000204385	12517589	BERKLEY DR	PAVE CHANGE	HUNTLEE DR	145	2	604	Rigid	Minor Collector	Local	OLD AURORA	2,500	22	Weak	16.1	94.6	55.4	04/21/2015	14.5	93.8	54.2	Poor		2016	PCC - Joint Repair	$30,963		
0000204390	2517623	BERKLEY DR	HUNTLEE DR	LANG ST	253	2	1,096	Rigid	Minor Collector	Local	OLD AURORA	2,500	22	Weak	51.1	97.2	74.2	02/18/2015	48.2	96.7	72.5	Good		2027	PCC - Joint Repair	$73,781		
0000204400	2517546	BERKLEY DR	LANG ST	HERALD ST	249	2	1,107	Rigid	Minor Collector	Local	OLD AURORA	2,500	22	Weak	52.7	97.6	75.2	02/18/2015	49.7	97.0	73.4	Good		2028	PCC - Joint Repair	$76,339		
0000204410	2517549	BERKLEY DR	HERALD ST	SOMERSET DR	277	2	1,224	Rigid	Minor Collector	Local	OLD AURORA	2,500	22	Weak	48.8	97.8	73.3	02/18/2015	45.9	97.2	71.6	Good		2027	PCC - Joint Repair	$82,358		
0000204420	2517714	BERKLEY DR	SOMERSET DR	PLYMOUTH PL	276	2	1,199	Rigid	Minor Collector	Local	OLD AURORA	2,500	22	Weak	52.5	87.2	69.9	02/18/2015	49.6	85.7	67.7	Fair		2021	PCC - Joint Repair	$69,586		
0000204430	2517646	BERKLEY DR	PLYMOUTH PL	ETON ST	1,019	2	4,355	Rigid	Minor Collector	Local	OLD AURORA	2,500	22	Weak	56.5	99.3	77.9	02/18/2015	53.2	98.7	76.0	Good		2030	PCC - Joint Repair	$315,587		
0000204440	2524536	BERKLEY DR	ETON ST	WOODLAND DR	1,635	2	7,118	Rigid	Minor Collector	Local	OLD AURORA	2,500	22	Weak	55.3	96.5	75.9	02/18/2015	52.1	95.9	74.0	Good		2027	PCC - Joint Repair	$479,006		
0000204450	2517727	BERKLEY DR	WOODLAND DR	WESTCHESTER ST	528	2	1,532	Flexible	Local	None	OLD AURORA	1,000	18	Weak	0.0	2.0	1.0	02/18/2015	0.0	1.4	0.7	Failure		2016	AC - Reconstruction (Minor Collector/Local)	$438,050		
0000204460	2517685	BERKLEY DR	WESTCHESTER ST	AURORA DR	883	2	2,045	Flexible	Local	None	OLD AURORA	1,000	18	Weak	2.1	14.0	8.1	02/18/2015	1.5	10.9	6.2	Failure		2016	AC - Reconstruction (Minor Collector/Local)	$584,724		
0000204470	2517872	BERKLEY DR	AURORA DR	SULLEN PL	786	2	1,569	Flexible	Local	None	OLD AURORA	1,000	18	Weak	12.5	0.0	6.3	02/17/2015	9.7	0.0	4.9	Failure		2016	AC - Reconstruction (Minor Collector/Local)	$448,790		
0000204480	2517875	BERKLEY DR	SULLEN PL	BOYD ST	290	2	1,343	Rigid	Local	None	NEW AURORA - ENGLISH TURN	1,000	22	Weak	26.1	55.7	40.9	02/17/2015	24.0	52.5	38.3	Very Poor		2016	PCC - Full Depth Slab Repair	$103,227		
0000204490	2517415	BERKLEY DR	BOYD ST	DICKENS DR	289	2	1,346	Rigid	Local	None	NEW AURORA - ENGLISH TURN	1,000	22	Weak	22.6	74.6	48.6	02/17/2015	20.6	71.3	46.0	Poor		2016	PCC - Crack/Joint Sealing	$20,743		
0000204500	2517418	BERKLEY DR	DICKENS DR	PRESTON PL	265	2	1,220	Rigid	Local	None	NEW AURORA - ENGLISH TURN	1,000	22	Weak	29.0	49.2	39.1	02/17/2015	26.8	46.3	36.6	Very Poor		2016	PCC - Full Depth Slab Repair	$93,741		
0000204510	2517948	BERKLEY DR	PRESTON PL	KENT DR	263	2	1,249	Rigid	Local	None	NEW AURORA - ENGLISH TURN	1,000	22	Weak	22.0	67.1	44.6	02/17/2015	20.0	63.5	41.8	Poor		2016	PCC - Crack/Joint Sealing	$19,245		
0000204520	2517538	BERKLEY DR	KENT DR	MANSFIELD AVE	257	2	1,197	Rigid	Local	None	NEW AURORA - ENGLISH TURN	1,000	22	Weak	30.5	81.8	56.2	02/17/2015	28.2	79.2	53.7	Poor		2016	PCC - Crack/Joint Sealing	$18,446		

DRAFT

Stantec

Appendix A RoadMatrix Section Attributes

															Field Measured Conditions				2016 Predicted Conditions									
SectionID	SEGMENTID	Street	From	To	Length (ft)	Lanes	Area (yd^2)	Pavement Type	Functional Class	FHWA Route	Neighborhood	AADT	EGT	Subgrade Strength	RCI	SDI	PCI	PCI Date	RCIYr1	SDIYr1	PCIYr1	PCI Class	Destroyed Road	Need Year (Adjusted)	Need Recommended Rehab (PCI Trigger)	Need Cost (PCI Trigger)	Last Rehab	Last Rehab Date
0000204530	2517541	BERKLEY DR	MANSFIELD AVE	BLAIR ST	320	2	1,417	Rigid	Local	None	NEW AURORA - ENGLISH TURN	1,000	22	Weak	28.7	39.1	33.9	02/17/2015	26.6	36.6	31.6	Very Poor		2016	PCC - Full Depth Slab Repair	$108,880		
0000204540	2517959	BERKLEY DR	BLAIR ST	PITTARI PL	256	2	1,178	Rigid	Local	None	NEW AURORA - ENGLISH TURN	1,000	22	Weak	27.4	36.7	32.1	02/17/2015	25.3	34.2	29.8	Very Poor		2016	PCC - Full Depth Slab Repair	$90,514		
0000204550	2517967	BERKLEY DR	PITTARI PL	LANCASTER ST	256	2	1,215	Rigid	Local	None	NEW AURORA - ENGLISH TURN	1,000	22	Weak	22.2	19.6	20.9	02/17/2015	20.2	17.8	19.0	Very Poor		2016	PCC - Reconstruction (Minor Collector/Local)	$585,584		
0000204560	2517971	BERKLEY DR	LANCASTER ST	BACCHUS DR	261	2	1,232	Rigid	Local	None	NEW AURORA - ENGLISH TURN	1,000	22	Weak	28.3	29.9	29.1	02/17/2015	26.2	27.7	27.0	Very Poor		2016	PCC - Full Depth Slab Repair	$94,689		
0000204570	2517694	BERKLEY DR	BACCHUS DR	BENNETT ST	266	2	1,147	Rigid	Local	None	NEW AURORA - ENGLISH TURN	1,000	22	Weak	30.4	73.4	51.9	02/17/2015	28.1	70.0	49.1	Poor		2016	PCC - Crack/Joint Sealing	$17,667		
0000204580	2517759	OXFORD ST	AURORA DR	PAVE CHANGE	755	2	2,352	Rigid	Local	None	OLD AURORA	1,000	22	Weak	41.3	94.3	68.1	02/17/2015	38.9	94.1	66.5	Fair		2024	PCC - Crack/Joint Sealing	$44,152		
0000204585	12517759	OXFORD ST	PAVE CHANGE	SULLEN PL	141	2	439	Flexible	Local	None	OLD AURORA	1,000	18	Weak	22.1	66.7	44.4	02/17/2015	17.0	63.8	40.4	Poor		2016	AC - Mill and Overlay	$17,995		
0000204590	2517757	BRIGHTON PL	AURORA DR	PAVE CHANGE	779	2	2,345	Rigid	Local	None	OLD AURORA	1,000	22	Weak	23.8	2.0	12.9	02/17/2015	21.7	0.8	11.3	Very Poor		2016	PCC - Reconstruction (Minor Collector/Local)	$1,130,198		
0000204595	12517757	BRIGHTON PL	PAVE CHANGE	SULLEN PL	141	2	424	Flexible	Local	None	OLD AURORA	1,000	18	Weak	4.8	10.7	7.8	02/17/2015	3.6	8.4	6.0	Failure		2016	AC - Reconstruction (Minor Collector/Local)	$121,380		
0000204600	2562050	GENERAL MEYER AVE	WOODLAND DR	PAVE CHANGE	238	1	615	Composite	Major Collector	None	OLD AURORA	5,000	34	Weak	69.1	73.7	71.4	02/17/2015	65.6	70.3	68.0	Fair		2020	AC - Mill and Overlay	$27,820		
0000204605	12562050	GENERAL MEYER AVE	PAVE CHANGE	WESTCHESTER ST	249	1	644	Rigid	Major Collector	None	OLD AURORA	5,000	30	Weak	35.9	57.1	46.5	02/17/2015	33.4	53.7	43.6	Poor		2016	PCC - Joint Repair	$33,020		
0000204610	2517845	GENERAL MEYER AVE	WESTCHESTER ST	LENNOX CT	652	1	1,763	Rigid	Major Collector	None	OLD AURORA	5,000	30	Weak	58.4	87.2	72.8	02/17/2015	54.9	85.7	70.3	Good		2022	PCC - Joint Repair	$104,840		
0000204612	2517567	GENERAL MEYER AVE	LENNOX CT	FINLAND PL	25	1	61	Rigid	Major Collector	None	OLD AURORA	5,000	30	Weak	74.3	93.9	84.1	02/17/2015	71.0	93.3	82.2	Good		2028	PCC - Joint Repair	$4,215		
0000204620	2518305	GENERAL MEYER AVE	FINLAND PL	AURORA DR	369	1	886	Rigid	Major Collector	None	OLD AURORA	5,000	30	Weak	62.0	86.4	74.2	02/17/2015	58.5	84.8	71.7	Good		2022	PCC - Joint Repair	$52,674		
0000204630	2517569	GENERAL MEYER AVE	AURORA DR	LARCHMONT PL	388	1	982	Rigid	Major Collector	None	OLD AURORA	5,000	30	Weak	59.2	90.2	74.7	02/17/2015	55.7	88.8	72.3	Good		2023	PCC - Joint Repair	$59,851		
0000204640	2517755	GENERAL MEYER AVE	LARCHMONT PL	START OF DIVIDED	367	1	899	Rigid	Major Collector	None	OLD AURORA	5,000	30	Weak	56.4	76.5	66.5	02/17/2015	53.1	73.3	63.2	Fair		2019	PCC - Joint Repair	$49,662		
0000204650	2524908	GENERAL MEYER AVE	START OF DIVIDED	SULLEN PL	293	1	640	Rigid	Major Collector	None	OLD AURORA	5,000	30	Weak	32.3	80.9	56.6	02/17/2015	29.9	78.2	54.1	Poor		2016	PCC - Joint Repair	$32,843		
0000204660	2524922	GENERAL MEYER AVE	SULLEN PL	ISADORE ST	368	1	1,093	Rigid	Major Collector	None	NEW AURORA - ENGLISH TURN	5,000	30	Weak	30.6	72.3	51.5	02/17/2015	28.3	68.9	48.6	Poor		2016	PCC - Joint Repair	$56,038		
0000204670	2524923	GENERAL MEYER AVE	ISADORE ST	CASIMIRE ST	95	1	220	Rigid	Major Collector	None	NEW AURORA - ENGLISH TURN	5,000	30	Weak	19.7	75.4	47.6	02/17/2015	17.8	72.1	45.0	Poor		2016	PCC - Joint Repair	$11,267		
0000204680	2524924	GENERAL MEYER AVE	CASIMIRE ST	CARVER ST	238	1	570	Rigid	Major Collector	None	NEW AURORA - ENGLISH TURN	5,000	30	Weak	35.8	85.5	60.7	02/17/2015	33.3	83.7	58.5	Fair		2018	PCC - Joint Repair	$30,710		
0000204690	2562053	GENERAL MEYER AVE	CARVER ST	CARVER ST	61	1	141	Rigid	Major Collector	None	NEW AURORA - ENGLISH TURN	5,000	30	Weak	15.3	84.0	49.7	02/17/2015	13.8	81.7	47.8	Poor		2016	PCC - Joint Repair	$7,255		
0000204700	2524925	GENERAL MEYER AVE	CARVER ST	ERNEST ST	276	1	620	Rigid	Major Collector	None	NEW AURORA - ENGLISH TURN	5,000	30	Weak	30.1	62.3	46.2	02/17/2015	27.9	58.8	43.4	Poor		2016	PCC - Joint Repair	$31,806		
0000204710	2524926	GENERAL MEYER AVE	ERNEST ST	KENT DR	162	1	378	Composite	Major Collector	None	NEW AURORA - ENGLISH TURN	5,000	34	Weak	49.0	31.3	40.2	02/17/2015	46.1	29.0	37.6	Very Poor		2016	AC - Mill and Overlay with Base Repairs	$23,272		
0000204720	2524927	GENERAL MEYER AVE	KENT DR	MANSFIELD AVE	267	1	584	Composite	Major Collector	None	NEW AURORA - ENGLISH TURN	5,000	34	Weak	32.3	16.1	24.2	02/17/2015	29.9	14.5	22.2	Very Poor		2016	PCC - Reconstruction (Arterial/Major Collector)	$281,438		
0000204730	2562056	GENERAL MEYER AVE	MANSFIELD AVE	BLAIR ST	339	1	808	Composite	Major Collector	None	NEW AURORA - ENGLISH TURN	5,000	34	Weak	27.2	32.2	29.7	02/17/2015	25.1	29.8	27.5	Very Poor		2016	AC - Mill and Overlay with Base Repairs	$49,717		
0000204740	2524929	GENERAL MEYER AVE	BLAIR ST	PITTARI PL	272	1	633	Composite	Major Collector	None	NEW AURORA - ENGLISH TURN	5,000	34	Weak	37.5	32.7	35.1	02/17/2015	35.0	30.3	32.7	Very Poor		2016	AC - Mill and Overlay with Base Repairs	$38,942		
0000204750	2524930	GENERAL MEYER AVE	PITTARI PL	LANCASTER ST	273	1	634	Composite	Major Collector	None	NEW AURORA - ENGLISH TURN	5,000	34	Weak	44.3	35.5	39.9	02/17/2015	41.6	33.0	37.3	Very Poor		2016	AC - Mill and Overlay with Base Repairs	$38,990		
0000204760	2524931	GENERAL MEYER AVE	LANCASTER ST	PAVE CHANGE	136	1	319	Composite	Major Collector	None	NEW AURORA - ENGLISH TURN	5,000	34	Weak	32.9	41.7	37.3	02/17/2015	30.5	39.3	34.9	Very Poor		2016	AC - Mill and Overlay with Base Repairs	$19,608		
0000204765	12524931	GENERAL MEYER AVE	PAVE CHANGE	BACCHUS DR	144	1	337	Rigid	Major Collector	None	NEW AURORA - ENGLISH TURN	5,000	30	Weak	32.7	86.6	59.7	02/17/2015	30.3	85.0	57.7	Fair		2018	PCC - Joint Repair	$18,184		
0000204770	2524932	GENERAL MEYER AVE	BACCHUS DR	BENNETT ST	283	1	652	Rigid	Major Collector	None	NEW AURORA - ENGLISH TURN	5,000	30	Weak	38.5	87.6	63.1	02/17/2015	36.0	86.1	61.1	Fair		2019	PCC - Joint Repair	$36,038		
0000204780	2517968	GENERAL MEYER AVE	BENNETT ST	BACCHUS DR	283	1	648	Rigid	Major Collector	None	NEW AURORA - ENGLISH TURN	5,000	30	Weak	34.1	49.6	41.9	02/17/2015	31.7	46.7	39.2	Very Poor		2016	PCC - Full Depth Slab Repair	$49,804		
0000204790	2517964	GENERAL MEYER AVE	BACCHUS DR	PAVE CHANGE	144	1	340	Rigid	Major Collector	None	NEW AURORA - ENGLISH TURN	5,000	30	Weak	36.6	80.0	58.3	02/17/2015	34.1	77.2	55.7	Fair		2017	PCC - Joint Repair	$17,857		
0000204795	12517964	GENERAL MEYER AVE	PAVE CHANGE	LANCASTER ST	137	1	323	Composite	Major Collector	None	NEW AURORA - ENGLISH TURN	5,000	34	Weak	26.7	18.3	22.5	02/17/2015	24.6	16.6	20.6	Very Poor		2016	PCC - Reconstruction (Arterial/Major Collector)	$155,795		
0000204800	2517956	GENERAL MEYER AVE	LANCASTER ST	PITTARI PL	273	1	639	Composite	Major Collector	None	NEW AURORA - ENGLISH TURN	5,000	34	Weak	39.6	23.1	31.4	02/17/2015	37.2	21.1	29.2	Very Poor		2016	AC - Mill and Overlay with Base Repairs	$39,325		
0000204810	2517953	GENERAL MEYER AVE	PITTARI PL	BLAIR ST	274	1	629	Composite	Major Collector	None	NEW AURORA - ENGLISH TURN	5,000	34	Weak	30.0	25.3	27.7	02/17/2015	27.8	23.2	25.5	Very Poor		2016	AC - Mill and Overlay with Base Repairs	$38,723		
0000204820	2517738	GENERAL MEYER AVE	BLAIR ST	MANSFIELD AVE	307	1	710	Composite	Major Collector	None	NEW AURORA - ENGLISH TURN	5,000	34	Weak	17.2	23.7	20.5	02/17/2015	15.6	21.6	18.6	Very Poor		2016	PCC - Reconstruction (Arterial/Major Collector)	$342,332		
0000204830	2517949	GENERAL MEYER AVE	MANSFIELD AVE	KENT DR	296	1	726	Composite	Major Collector	None	NEW AURORA - ENGLISH TURN	5,000	34	Weak	27.5	26.5	27.0	02/17/2015	25.4	24.4	24.9	Very Poor		2016	PCC - Reconstruction (Arterial/Major Collector)	$349,883		
0000204840	2517748	GENERAL MEYER AVE	KENT DR	ERNEST ST	161	1	368	Composite	Major Collector	None	NEW AURORA - ENGLISH TURN	5,000	34	Weak	36.4	23.3	29.9	02/17/2015	33.9	21.2	27.6	Very Poor		2016	AC - Mill and Overlay with Base Repairs	$22,664		
0000204850	2517743	GENERAL MEYER AVE	ERNEST ST	CARVER ST	253	1	589	Rigid	Major Collector	None	NEW AURORA - ENGLISH TURN	5,000	30	Weak	34.9	87.6	61.3	02/17/2015	32.4	86.1	59.3	Fair		2019	PCC - Joint Repair	$32,515		
0000204860	2524907	GENERAL MEYER AVE	CARVER ST	CARVER ST	64	1	148	Rigid	Major Collector	None	NEW AURORA - ENGLISH TURN	5,000	30	Weak	40.2	88.6	64.4	02/17/2015	37.8	87.1	62.5	Fair		2020	PCC - Joint Repair	$8,392		
0000204870	2517790	GENERAL MEYER AVE	CARVER ST	BELGRADE ST	176	1	411	Rigid	Major Collector	None	NEW AURORA - ENGLISH TURN	5,000	30	Weak	37.1	73.8	55.5	02/17/2015	34.6	70.4	52.5	Poor		2016	PCC - Joint Repair	$21,092		
0000204880	2524919	GENERAL MEYER AVE	BELGRADE ST	ISADORE ST	152	1	355	Rigid	Major Collector	None	NEW AURORA - ENGLISH TURN	5,000	30	Weak	37.7	62.4	50.1	02/17/2015	35.2	58.9	47.1	Poor		2016	PCC - Joint Repair	$18,220		
0000204890	2517764	GENERAL MEYER AVE	ISADORE ST	SULLEN PL	391	1	1,100	Rigid	Major Collector	None	NEW AURORA - ENGLISH TURN	5,000	30	Weak	27.2	52.1	39.7	02/17/2015	25.1	49.2	37.2	Very Poor		2016	PCC - Full Depth Slab Repair	$84,563		
0000204900	2524920	GENERAL MEYER AVE	SULLEN PL	END OF ONEWAY	272	1	560	Rigid	Major Collector	None	OLD AURORA	5,000	30	Weak	40.9	82.1	61.5	02/17/2015	38.5	79.5	59.0	Fair		2018	PCC - Joint Repair	$30,159		
0000204910	2517570	LARCHMONT PL	PATTERSON DR	GENERAL MEYER AVE	537	2	1,456	Flexible	Local	None	OLD AURORA	1,000	18	Weak	22.1	0.0	11.1	02/17/2015	17.0	0.0	8.5	Failure		2016	AC - Reconstruction (Minor Collector/Local)	$416,348		
0000204920	2517761	SULLEN PL	PATTERSON DR	GENERAL MEYER AVE	467	2	2,184	Rigid	Major Collector	Local	OLD AURORA	5,000	30	Weak	56.0	91.6	73.8	02/17/2015	52.8	90.8	71.8	Good		2024	PCC - Joint Repair	$136,485		
0000204930	2524921	SULLEN PL	GENERAL MEYER AVE	ISADORE ST	187	1	876	Rigid	Major Collector	Local	OLD AURORA	5,000	30	Weak	34.5	79.7	57.1	02/17/2015	32.0	76.9	54.5	Poor		2016	PCC - Joint Repair	$44,908		
0000204940	2517787	SULLEN PL	ISADORE ST	BRIGHTON PL	95	1	426	Rigid	Major Collector	Local	OLD AURORA	5,000	30	Weak	49.9	85.0	67.5	02/17/2015	47.0	83.0	65.0	Fair		2020	PCC - Joint Repair	$24,112		
0000204950	2517792	SULLEN PL	BRIGHTON PL	OXFORD ST	331	1	1,505	Rigid	Major Collector	Local	OLD AURORA	5,000	30	Weak	50.4	78.1	64.3	02/17/2015	47.5	75.1	61.3	Fair		2019	PCC - Joint Repair	$83,147		
0000204960	2517793	SULLEN PL	OXFORD ST	RHODES AVE	330	1	1,614	Rigid	Major Collector	Local	OLD AURORA	5,000	30	Weak	53.7	94.2	74.0	02/17/2015	50.7	93.5	72.1	Good		2026	PCC - Joint Repair	$105,977		
0000204970	2517760	SULLEN PL	RHODES AVE	DOVER PL	331	1	1,532	Rigid	Major Collector	Local	OLD AURORA	5,000	30	Weak	49.4	63.5	56.5	02/17/2015	46.5	59.9	53.2	Poor		2016	PCC - Joint Repair	$78,584		
0000204980	2517798	SULLEN PL	DOVER PL	IVORY ST	107	1	491	Rigid	Major Collector	Local	OLD AURORA	5,000	30	Weak	46.2	75.4	60.8	02/17/2015	43.3	72.1	57.7	Fair		2017	PCC - Joint Repair	$25,837		
0000204990	2517413	SULLEN PL	IVORY ST	NEIL AVE	226	1	1,063	Rigid	Major Collector	Local	OLD AURORA	5,000	30	Weak	40.9	94.7	67.8	02/17/2015	38.5	93.9	66.2	Fair		2023	PCC - Joint Repair	$64,790		

DRAFT

Stantec

															Field Measured Conditions				2016 Predicted Conditions									
SectionID	SEGMENTID	Street	From	To	Length (ft)	Lanes	Area (yd^2)	Pavement Type	Functional Class	FHWA Route	Neighborhood	AADT	EGT	Subgrade Strength	RCI	SDI	PCI	PCI Date	RCIYr1	SDIYr1	PCIYr1	PCI Class	Destroyed Road	Need Year (Adjusted)	Need Recommended Rehab (PCI Trigger)	Need Cost (PCI Trigger)	Last Rehab	Last Rehab Date
0000205000	2517411	SULLEN PL	NEIL AVE	CAMBRIDGE ST	329	1	1,592	Rigid	Major Collector	Local	OLD AURORA	5,000	30	Weak	47.1	81.6	64.4	02/17/2015	44.2	78.9	61.6	Fair		2019	PCC - Joint Repair	$87,952		
0000205010	2517873	SULLEN PL	CAMBRIDGE ST	BERKLEY DR	334	1	1,530	Rigid	Major Collector	Local	OLD AURORA	5,000	30	Weak	29.0	50.5	39.8	02/17/2015	26.8	47.6	37.2	Very Poor		2016	PCC - Full Depth Slab Repair	$117,606		
0000205020	2517874	SULLEN PL	BERKLEY DR	KINGSTON CT	307	1	1,451	Rigid	Major Collector	Local	OLD AURORA	5,000	30	Weak	25.6	67.6	46.6	02/17/2015	23.5	64.0	43.8	Poor		2016	PCC - Joint Repair	$74,429		
0000205030	2517412	SULLEN PL	KINGSTON CT	ESSEX CT	249	1	1,178	Rigid	Major Collector	Local	OLD AURORA	5,000	30	Weak	32.4	17.8	25.1	02/17/2015	30.0	16.1	23.1	Very Poor		2016	PCC - Reconstruction (Arterial/Major Collector)	$567,803		
0000205040	2517419	SULLEN PL	ESSEX CT	DICKENS DR	251	1	1,169	Rigid	Major Collector	Local	OLD AURORA	5,000	30	Weak	46.5	72.8	59.7	02/17/2015	43.6	69.4	56.5	Fair		2017	PCC - Joint Repair	$61,446		
0000205050	2517882	SULLEN PL	DICKENS DR	BRUNSWICK CT	253	1	1,191	Rigid	Major Collector	Local	OLD AURORA	5,000	30	Weak	31.0	90.6	60.8	02/17/2015	28.7	89.4	59.1	Fair		2019	PCC - Joint Repair	$65,791		
0000205060	2517885	SULLEN PL	BRUNSWICK CT	MAUMUS AVE	306	1	1,415	Rigid	Major Collector	Local	OLD AURORA	5,000	30	Weak	34.5	37.9	36.2	02/17/2015	32.0	35.4	33.7	Very Poor		2016	PCC - Full Depth Slab Repair	$108,769		
0000205070	2517408	SULLEN PL	MAUMUS AVE	PEONY ST	254	1	1,169	Rigid	Major Collector	Local	OLD AURORA	5,000	30	Weak	33.7	37.2	35.5	02/17/2015	31.3	34.7	33.0	Very Poor		2016	PCC - Full Depth Slab Repair	$89,805		
0000205080	2517421	SULLEN PL	PEONY ST	SAGEBRUSH ST	235	1	1,114	Rigid	Major Collector	Local	OLD AURORA	5,000	30	Weak	50.3	58.1	54.2	02/17/2015	47.4	54.6	51.0	Poor		2016	PCC - Joint Repair	$57,144		
0000205090	2530495	SULLEN PL	SAGEBRUSH ST	STRATFORD PL	37	1	168	Rigid	Major Collector	Local	OLD AURORA	5,000	30	Weak	62.7	79.3	71.0	02/17/2015	59.1	76.5	67.8	Fair		2020	PCC - Joint Repair	$9,524		
0000205100	2517864	SULLEN PL	STRATFORD PL	FIELDS ST	1,626	1	7,982	Rigid	Major Collector	Local	OLD AURORA	5,000	30	Weak	44.8	53.4	49.1	02/17/2015	42.0	50.4	46.2	Poor		2016	PCC - Joint Repair	$409,399		
0000205110	2518294	SULLEN PL	FIELDS ST	WOODLAND HWY	218	1	967	Rigid	Major Collector	Local	NEW AURORA - ENGLISH TURN	5,000	30	Weak	40.5	88.2	64.4	02/17/2015	38.1	86.7	62.4	Fair		2020	PCC - Joint Repair	$54,760		
0000205120	2562414	ISADORE ST	GENERAL MEYER AVE	ISADORE ST	60	2	199	Flexible	Local	None	NEW AURORA - ENGLISH TURN	1,000	18	Weak	13.7	11.4	12.6	02/17/2015	10.6	8.9	9.8	Failure		2016	AC - Reconstruction (Minor Collector/Local)	$56,973		
0000205130	2517794	BOYD ST	ISADORE ST	IVORY ST	1,188	1	3,165	Rigid	Local	None	NEW AURORA - ENGLISH TURN	1,000	22	Weak	39.6	40.4	40.0	02/17/2015	37.2	38.0	37.6	Very Poor		2016	PCC - Full Depth Slab Repair	$243,238		
0000205140	2517796	BOYD ST	IVORY ST	BERKLEY DR	892	1	2,131	Rigid	Local	None	NEW AURORA - ENGLISH TURN	1,000	22	Weak	37.9	48.4	43.2	02/17/2015	35.4	45.5	40.5	Poor		2016	PCC - Crack/Joint Sealing	$32,828		
0000205150	2517788	ISADORE ST	SULLEN PL	BOYD ST	291	2	630	Flexible	Local	None	NEW AURORA - ENGLISH TURN	1,000	18	Weak	4.9	16.6	10.8	02/17/2015	3.7	13.1	8.4	Failure		2016	AC - Reconstruction (Minor Collector/Local)	$180,228		
0000205160	2517795	ISADORE ST	BOYD ST	BOYD ST	31	2	79	Rigid	Local	None	NEW AURORA - ENGLISH TURN	1,000	22	Weak	25.1	37.7	31.4	02/17/2015	23.0	35.2	29.1	Very Poor		2016	PCC - Full Depth Slab Repair	$6,079		
0000205170	2530616	ISADORE ST	BOYD ST	CASIMIRE ST	112	2	404	Flexible	Local	None	NEW AURORA - ENGLISH TURN	1,000	18	Weak	1.3	29.5	15.4	02/17/2015	0.8	23.3	12.1	Very Poor		2016	AC - Reconstruction (Minor Collector/Local)	$115,407		
0000205180	2562054	CASIMIRE ST	GENERAL MEYER AVE	ISADORE ST	22	2	57	Rigid	Local	None	NEW AURORA - ENGLISH TURN	1,000	22	Weak	11.9	79.7	45.8	02/17/2015	10.6	76.9	43.8	Poor		2016	PCC - Crack/Joint Sealing	$880		
0000205190	2517789	CASIMIRE ST	ISADORE ST	ZION ST	858	2	1,800	Rigid	Local	None	NEW AURORA - ENGLISH TURN	1,000	22	Weak	36.5	72.2	54.4	02/17/2015	34.0	68.8	51.4	Poor		2016	PCC - Crack/Joint Sealing	$27,729		
0000205200	2517868	DICKENS DR	ZION ST	IVORY ST	350	2	1,070	Rigid	Local	None	NEW AURORA - ENGLISH TURN	1,000	22	Weak	40.7	86.2	63.5	02/17/2015	38.3	84.5	61.4	Fair		2019	PCC - Crack/Joint Sealing	$17,750		
0000205210	2517416	DICKENS DR	IVORY ST	BERKLEY DR	855	2	2,473	Rigid	Local	None	NEW AURORA - ENGLISH TURN	1,000	22	Weak	33.7	58.6	46.2	02/17/2015	31.3	55.1	43.2	Poor		2016	PCC - Crack/Joint Sealing	$38,097		
0000205220	2517417	DICKENS DR	BERKLEY DR	SULLEN PL	1,215	2	5,662	Rigid	Local	None	NEW AURORA - ENGLISH TURN	1,000	22	Weak	26.5	32.3	29.4	02/17/2015	24.4	29.9	27.2	Very Poor		2016	PCC - Full Depth Slab Repair	$435,084		
0000205230	2524914	CARVER ST	GENERAL MEYER AVE	ZION ST	784	2	1,749	Rigid	Local	None	NEW AURORA - ENGLISH TURN	1,000	22	Weak	35.6	72.5	54.1	02/17/2015	33.1	69.1	51.1	Poor		2016	PCC - Crack/Joint Sealing	$26,948		
0000205240	2517945	PRESTON PL	ZION ST	BERKLEY DR	1,198	2	4,333	Rigid	Local	None	NEW AURORA - ENGLISH TURN	1,000	22	Weak	31.4	51.4	41.4	02/17/2015	29.1	48.5	38.8	Very Poor		2016	PCC - Full Depth Slab Repair	$332,949		
0000205250	2517947	PRESTON PL	BERKLEY DR	BRUNSWICK CT	1,147	2	3,495	Rigid	Local	None	NEW AURORA - ENGLISH TURN	1,000	22	Weak	23.5	51.2	37.3	02/17/2015	21.2	48.3	34.8	Very Poor		2016	PCC - Full Depth Slab Repair	$268,537		
0000205260	2517791	BELGRADE ST	CARVER ST	GENERAL MEYER AVE	192	1	316	Flexible	Local	None	NEW AURORA - ENGLISH TURN	1,000	18	Weak	49.6	58.7	54.2	02/17/2015	45.1	55.1	50.1	Poor		2016	AC - Mill and Overlay	$12,934		
0000205270	2517744	CARVER ST	GENERAL MEYER AVE	BELGRADE ST	62	2	107	Flexible	Local	None	NEW AURORA - ENGLISH TURN	1,000	18	Weak	32.0	61.6	46.8	02/17/2015	25.5	58.3	41.9	Poor		2016	AC - Mill and Overlay	$4,383		
0000205280	2517745	BELGRADE ST	CARVER ST	ERNEST ST	269	2	518	Flexible	Local	None	NEW AURORA - ENGLISH TURN	1,000	18	Weak	21.9	6.2	14.1	02/17/2015	16.8	4.8	10.8	Very Poor		2016	AC - Reconstruction (Minor Collector/Local)	$148,040		
0000205290	2517766	ERNEST ST	PATTERSON DR	BELGRADE ST	365	2	820	Flexible	Local	None	NEW AURORA - ENGLISH TURN	1,000	18	Weak	3.8	24.4	14.1	02/17/2015	2.9	18.9	10.9	Very Poor		2016	AC - Reconstruction (Minor Collector/Local)	$234,627		
0000205300	2517737	ERNEST ST	BELGRADE ST	GENERAL MEYER AVE	169	2	426	Flexible	Local	None	NEW AURORA - ENGLISH TURN	1,000	18	Weak	30.4	63.1	46.8	02/17/2015	24.1	60.0	42.1	Poor		2016	AC - Mill and Overlay	$17,430		
0000205310	2524915	ERNEST ST	GENERAL MEYER AVE	ZION ST	685	2	1,607	Rigid	Local	None	NEW AURORA - ENGLISH TURN	1,000	22	Weak	41.5	91.1	66.3	02/17/2015	39.1	90.1	64.6	Fair		2021	PCC - Crack/Joint Sealing	$28,005		
0000205320	2517951	ZION ST	KENT DR	ERNEST ST	149	2	460	Rigid	Local	None	NEW AURORA - ENGLISH TURN	1,000	22	Weak	23.9	71.5	47.7	02/17/2015	21.8	68.1	45.0	Poor		2016	PCC - Crack/Joint Sealing	$7,088		
0000205330	2517946	ZION ST	ERNEST ST	PRESTON PL	120	2	343	Rigid	Local	None	NEW AURORA - ENGLISH TURN	1,000	22	Weak	24.3	98.1	61.2	02/17/2015	22.2	97.5	59.9	Fair		2021	PCC - Crack/Joint Sealing	$5,977		
0000205340	2517944	ZION ST	PRESTON PL	CARVER ST	149	2	464	Rigid	Local	None	NEW AURORA - ENGLISH TURN	1,000	22	Weak	38.0	85.3	61.7	02/17/2015	35.5	83.4	59.5	Fair		2018	PCC - Crack/Joint Sealing	$7,505		
0000205350	2517746	ZION ST	CARVER ST	DICKENS DR	121	2	355	Rigid	Local	None	NEW AURORA - ENGLISH TURN	1,000	22	Weak	27.9	100.0	64.0	02/17/2015	25.8	99.4	62.6	Fair		2023	PCC - Crack/Joint Sealing	$6,509		
0000205360	2517799	ZION ST	DICKENS DR	CASIMIRE ST	138	2	424	Rigid	Local	None	NEW AURORA - ENGLISH TURN	1,000	22	Weak	36.5	68.6	52.6	02/17/2015	34.0	65.1	49.6	Poor		2016	PCC - Crack/Joint Sealing	$6,532		
0000205370	2524916	KENT DR	GENERAL MEYER AVE	ZION ST	629	2	1,947	Rigid	Local	None	NEW AURORA - ENGLISH TURN	1,000	22	Weak	34.1	58.7	46.4	02/17/2015	31.7	55.2	43.5	Poor		2016	PCC - Crack/Joint Sealing	$29,997		
0000205380	2517952	KENT DR	ZION ST	MANSFIELD AVE	877	2	3,016	Rigid	Local	None	NEW AURORA - ENGLISH TURN	1,000	22	Weak	26.9	57.1	42.0	02/17/2015	24.8	53.7	39.3	Very Poor		2016	PCC - Full Depth Slab Repair	$231,754		
0000205390	2517739	MANSFIELD AVE	GENERAL MEYER AVE	KENT DR	1,176	2	3,341	Rigid	Local	None	NEW AURORA - ENGLISH TURN	1,000	22	Weak	40.0	82.3	61.2	02/17/2015	37.6	79.7	58.7	Fair		2018	PCC - Crack/Joint Sealing	$54,073		
0000205400	2517955	MANSFIELD AVE	KENT DR	BERKLEY DR	525	2	2,059	Rigid	Local	None	NEW AURORA - ENGLISH TURN	1,000	22	Weak	29.4	43.0	36.2	02/17/2015	27.2	40.5	33.9	Very Poor		2016	PCC - Full Depth Slab Repair	$158,188		
0000205410	2517540	MANSFIELD AVE	BERKLEY DR	BRUNSWICK CT	1,131	2	3,393	Rigid	Local	None	NEW AURORA - ENGLISH TURN	1,000	22	Weak	26.7	41.5	34.1	02/17/2015	24.6	39.1	31.9	Very Poor		2016	PCC - Full Depth Slab Repair	$260,733		
0000205420	2517542	MANSFIELD AVE	BRUNSWICK CT	MAUMUS AVE	277	2	1,295	Rigid	Local	None	NEW AURORA - ENGLISH TURN	1,000	22	Weak	30.9	59.6	45.3	02/17/2015	28.6	56.1	42.4	Poor		2016	PCC - Crack/Joint Sealing	$19,944		
0000205430	2530525	YOLANDA ST	MAUMUS AVE	LUPINE ST	742		0	Unknown/Undefined	Undeveloped	None	NEW AURORA - ENGLISH TURN			Weak								No Data						
0000205440	2530519	YOLANDA ST	LUPINE ST	E 6TH ST	746		0	Unknown/Undefined	Undeveloped	None	NEW AURORA - ENGLISH TURN			Weak								No Data						
0000205450	2530527	YOLANDE ST	E 6TH ST	DEAD END	409		0	Unknown/Undefined	Undeveloped	None	NEW AURORA - ENGLISH TURN			Weak								No Data						
0000205460	2517699	KENT DR	BERKLEY DR	BRUNSWICK CT	1,139	2	3,196	Rigid	Local	None	NEW AURORA - ENGLISH TURN	1,000	22	Weak	15.6	0.0	7.8	02/17/2015	14.1	0.0	7.1	Failure		2016	PCC - Reconstruction (Minor Collector/Local)	$1,540,278		
0000205470	2530520	VERONICA ST	E 6TH ST	LUPINE ST	734		0	Unknown/Undefined	Undeveloped	None	NEW AURORA - ENGLISH TURN			Weak								No Data						

DRAFT

															Field Measured Conditions				2016 Predicted Conditions										
SectionID	SEGMENTID	Street	From	To	Length (ft)	Lanes	Area (yd^2)	Pavement Type	Functional Class	FHWA Route	Neighborhood	AADT	EGT	Subgrade Strength	RCI	SDI	PCI	PCI Date	RCIYr1	SDIYr1	PCIYr1	PCI Class	Destroyed Road	Need Year (Adjusted)	Need Recommended Rehab (PCI Trigger)	Need Cost (PCI Trigger)	Last Rehab	Last Rehab Date
0000205480	2530518	VERONICA ST	LUPINE ST	E 6TH ST	755		0	Unknown/Undefined	Undeveloped	None	NEW AURORA - ENGLISH TURN			Weak								No Data						
0000205490	2530528	VERONICA ST	E 6TH ST	DEAD END	155		0	Unknown/Undefined	Undeveloped	None	NEW AURORA - ENGLISH TURN			Weak								No Data						
0000205500	2530521	MCKINLEY ST	E 6TH ST	LUPINE ST	742		0	Unknown/Undefined	Undeveloped	None	NEW AURORA - ENGLISH TURN			Weak								No Data						
0000205510	2530526	MCKINLEY ST	LUPINE ST	DEAD END	666		0	Unknown/Undefined	Undeveloped	None	NEW AURORA - ENGLISH TURN			Weak								No Data						
0000205520	2530522	MABEL ST	E 6TH ST	LUPINE ST	745		0	Unknown/Undefined	Undeveloped	None	NEW AURORA - ENGLISH TURN			Weak								No Data						
0000205530	2530516	MABEL ST	LUPINE ST	DEAD END	411		0	Unknown/Undefined	Undeveloped	None	NEW AURORA - ENGLISH TURN			Weak								No Data						
0000205540	2530512	JENNIFER ST	DEAD END	LUPINE ST	175		0	Unknown/Undefined	Undeveloped	None	NEW AURORA - ENGLISH TURN			Weak								No Data						
0000205550	2530515	JENNIFER ST	LUPINE ST	DEAD END	157		0	Unknown/Undefined	Undeveloped	None	NEW AURORA - ENGLISH TURN			Weak								No Data						
0000205560	2530892	E 6TH ST	DEAD END	YOLANDA ST	137		0	Unknown/Undefined	Undeveloped	None	NEW AURORA - ENGLISH TURN			Weak								No Data						
0000205570	2530893	E 6TH ST	YOLANDA ST	VERONICA ST	247		0	Unknown/Undefined	Undeveloped	None	NEW AURORA - ENGLISH TURN			Weak								No Data						
0000205580	2530894	E 6TH ST	VERONICA ST	DEAD END	159		0	Unknown/Undefined	Undeveloped	None	NEW AURORA - ENGLISH TURN			Weak								No Data						
0000205590	2530086	JENNIFER ST	FOLELY LN	MAUMUS AVE	558	2	1,778	Rigid	Local	None	NEW AURORA - ENGLISH TURN	1,000	22	Weak	39.0	84.4	61.7	02/17/2015	36.5	82.2	59.4	Fair		2018	PCC - Crack/Joint Sealing	$28,780		
0000205600	2530099	FOLELY LN	JENNIFER ST	KATHLEEN ST	231	2	709	Rigid	Local	None	NEW AURORA - ENGLISH TURN	1,000	22	Weak	37.8	95.6	66.7	02/17/2015	35.3	94.8	65.1	Fair		2023	PCC - Crack/Joint Sealing	$12,992		
0000205610	2530100	JEFFERSON LN	KATHLEEN ST	AMANDA ST	240	2	737	Rigid	Local	None	NEW AURORA - ENGLISH TURN	1,000	22	Weak	52.8	100.0	76.4	02/17/2015	49.8	99.4	74.6	Good		2030	PCC - Crack/Joint Sealing	$16,038		
0000205620	2530087	KATHLEEN ST	MAUMUS AVE	JEFFERSON LN	263	2	826	Rigid	Local	None	NEW AURORA - ENGLISH TURN	1,000	22	Weak	38.3	94.6	66.5	02/17/2015	35.8	93.8	64.8	Fair		2023	PCC - Crack/Joint Sealing	$15,118		
0000205630	2530088	KATHLEEN ST	JEFFERSON LN	FOLELY LN	296	2	909	Rigid	Local	None	NEW AURORA - ENGLISH TURN	1,000	22	Weak	42.8	92.9	67.9	02/17/2015	40.3	92.2	66.3	Fair		2023	PCC - Crack/Joint Sealing	$16,652		
0000205640	2530089	AMANDA ST	MAUMUS AVE	JEFFERSON LN	266	2	840	Rigid	Local	None	NEW AURORA - ENGLISH TURN	1,000	22	Weak	43.3	94.2	68.8	02/17/2015	40.8	93.5	67.2	Fair		2024	PCC - Crack/Joint Sealing	$15,771		
0000205650	2530489	AMANDA ST	JEFFERSON LN	DEAD END	132		0	Unknown/Undefined	Undeveloped	None	NEW AURORA - ENGLISH TURN			Weak								No Data						
0000205660	2517740	BLAIR ST	PATTERSON DR	GENERAL MEYER AVE	567	2	1,729	Rigid	Local	None	NEW AURORA - ENGLISH TURN	1,000	22	Weak	35.1	41.0	38.1	02/17/2015	32.6	38.6	35.6	Very Poor		2016	PCC - Full Depth Slab Repair	$132,838		
0000205670	2524911	BLAIR ST	GENERAL MEYER AVE	BERKLEY DR	1,594	2	5,074	Rigid	Local	None	NEW AURORA - ENGLISH TURN	1,000	22	Weak	19.8	0.0	9.9	02/17/2015	17.9	0.0	9.0	Failure		2016	PCC - Reconstruction (Minor Collector/Local)	$2,445,807		
0000205680	2517958	BLAIR ST	BERKLEY DR	TULLIS DR	1,390	2	4,236	Rigid	Local	None	NEW AURORA - ENGLISH TURN	1,000	22	Weak	7.7	0.0	3.9	02/17/2015	6.5	0.0	3.3	Failure		2016	PCC - Reconstruction (Minor Collector/Local)	$2,041,993		
0000205690	2517960	PITTARI PL	PATTERSON DR	GENERAL MEYER AVE	427	2	1,347	Rigid	Local	None	NEW AURORA - ENGLISH TURN	1,000	22	Weak	35.7	41.8	38.8	02/17/2015	33.2	39.3	36.3	Very Poor		2016	PCC - Full Depth Slab Repair	$103,543		
0000205700	2524913	PITTARI PL	GENERAL MEYER AVE	BERKLEY DR	1,493	2	4,700	Rigid	Local	None	NEW AURORA - ENGLISH TURN	1,000	22	Weak	26.6	0.0	13.3	02/17/2015	24.5	0.0	12.3	Very Poor		2016	PCC - Reconstruction (Minor Collector/Local)	$2,265,269		
0000205710	2517966	PITTARI PL	BERKLEY DR	TULLIS DR	1,119	2	3,521	Rigid	Local	None	NEW AURORA - ENGLISH TURN	1,000	22	Weak	4.7	0.0	2.4	02/17/2015	3.5	0.0	1.8	Failure		2016	PCC - Reconstruction (Minor Collector/Local)	$1,697,198		
0000205720	2517962	LANCASTER ST	PATTERSON DR	GENERAL MEYER AVE	443	2	1,456	Rigid	Local	None	NEW AURORA - ENGLISH TURN	1,000	22	Weak	27.6	0.0	13.8	02/17/2015	25.5	0.0	12.8	Very Poor		2016	PCC - Reconstruction (Minor Collector/Local)	$701,801		
0000205730	2524912	LANCASTER ST	GENERAL MEYER AVE	BERKLEY DR	1,392	2	4,311	Rigid	Local	None	NEW AURORA - ENGLISH TURN	1,000	22	Weak	11.4	0.0	5.7	02/17/2015	10.1	0.0	5.1	Failure		2016	PCC - Reconstruction (Minor Collector/Local)	$2,077,715		
0000205740	2517970	LANCASTER ST	BERKLEY DR	TULLIS DR	857	2	2,614	Rigid	Local	None	NEW AURORA - ENGLISH TURN	1,000	22	Weak	4.2	0.0	2.1	02/17/2015	3.0	0.0	1.5	Failure		2016	PCC - Reconstruction (Minor Collector/Local)	$1,259,911		
0000205750	2518307	TASHA PL	TULLIS DR	DEAD END	470	2	1,467	Rigid	Local	None	NEW AURORA - ENGLISH TURN	1,000	22	Weak	47.9	46.3	47.1	02/17/2015	45.0	43.4	44.2	Poor		2016	PCC - Crack/Joint Sealing	$22,599		
0000205760	2517801	BACCHUS DR	PATTERSON DR	GENERAL MEYER AVE	462		0	Unknown/Undefined	Local	None	NEW AURORA - ENGLISH TURN	1,000		Weak								No Data						
0000205770	2524909	BACCHUS DR	GENERAL MEYER AVE	BERKLEY DR	1,292	2	4,010	Rigid	Local	None	NEW AURORA - ENGLISH TURN	1,000	22	Weak	35.4	42.7	39.1	02/17/2015	32.9	40.2	36.6	Very Poor		2016	PCC - Full Depth Slab Repair	$308,111		
0000205780	2517693	BACCHUS DR	BERKLEY DR	TULLIS DR	587	2	1,816	Rigid	Local	None	NEW AURORA - ENGLISH TURN	1,000	22	Weak	19.7	34.9	27.3	02/17/2015	17.8	32.4	25.1	Very Poor		2016	PCC - Full Depth Slab Repair	$139,583		
0000205790	2517543	TULLIS DR	BLAIR ST	PITTARI PL	381	2	942	Composite	Local	None	NEW AURORA - ENGLISH TURN	1,000	26	Weak	1.2	27.7	14.5	02/17/2015	0.0	25.8	12.9	Very Poor		2016	PCC - Reconstruction (Minor Collector/Local)	$453,996		
0000205800	2517700	TULLIS DR	PITTARI PL	LANCASTER ST	367	2	807	Rigid	Local	None	NEW AURORA - ENGLISH TURN	1,000	22	Weak	16.4	23.4	19.9	02/17/2015	14.8	21.3	18.1	Very Poor		2016	PCC - Reconstruction (Minor Collector/Local)	$388,979		
0000205810	2517803	TULLIS DR	LANCASTER ST	TASHA PL	86	2	182	Composite	Local	None	NEW AURORA - ENGLISH TURN	1,000	26	Weak	0.0	68.0	34.0	02/17/2015	0.0	64.8	32.4	Very Poor		2016	AC - Mill and Overlay with Base Repairs	$11,219		
0000205820	2518308	TULLIS DR	TASHA PL	BACCHUS DR	292	2	627	Rigid	Local	None	NEW AURORA - ENGLISH TURN	1,000	22	Weak	33.3	56.0	44.7	02/17/2015	30.9	52.8	41.9	Poor		2016	PCC - Crack/Joint Sealing	$9,661		
0000205830	2517974	TULLIS DR	BACCHUS DR	BENNETT ST	241	2	551	Rigid	Local	None	NEW AURORA - ENGLISH TURN	1,000	22	Weak	36.2	91.7	64.0	02/17/2015	33.7	90.9	62.3	Fair		2021	PCC - Crack/Joint Sealing	$9,606		
0000205840	2517802	BENNETT ST	PATTERSON DR	GENERAL MEYER AVE	484	2	1,401	Rigid	Major Collector	None	NEW AURORA - ENGLISH TURN	5,000	30	Weak	36.9	58.3	47.6	02/17/2015	34.4	54.8	44.6	Poor		2016	PCC - Joint Repair	$71,853		
0000205850	2517690	BENNETT ST	GENERAL MEYER AVE	GENERAL MEYER AVE	69	2	226	Rigid	Major Collector	None	NEW AURORA - ENGLISH TURN	5,000	30	Weak	39.0	91.0	65.0	02/17/2015	36.5	90.0	63.3	Fair		2021	PCC - Joint Repair	$13,096		
0000205860	2524910	BENNETT ST	GENERAL MEYER AVE	BAILEY ST	164	2	491	Rigid	Local	None	NEW AURORA - ENGLISH TURN	1,000	22	Weak	24.1	58.1	41.1	02/17/2015	22.0	54.6	38.3	Very Poor		2016	PCC - Full Depth Slab Repair	$37,748		
0000205870	2517695	BENNETT ST	BAILEY ST	PERRIN ST	560	2	1,718	Rigid	Local	None	NEW AURORA - ENGLISH TURN	1,000	22	Weak	31.2	38.3	34.8	02/17/2015	28.9	35.8	32.4	Very Poor		2016	PCC - Full Depth Slab Repair	$132,018		
0000205880	2517697	BENNETT ST	PERRIN ST	RANKIN ST	365	2	1,114	Rigid	Local	None	NEW AURORA - ENGLISH TURN	1,000	22	Weak	27.0	53.5	40.3	02/17/2015	24.9	50.5	37.7	Very Poor		2016	PCC - Full Depth Slab Repair	$85,613		
0000205890	2517972	BENNETT ST	RANKIN ST	BERKLEY DR	105	2	317	Rigid	Local	None	NEW AURORA - ENGLISH TURN	1,000	22	Weak	17.3	63.8	40.6	02/17/2015	15.7	60.2	38.0	Very Poor		2016	PCC - Full Depth Slab Repair	$24,394		
0000205900	2517975	BENNETT ST	BERKLEY DR	TULLIS DR	384	2	1,184	Rigid	Local	None	NEW AURORA - ENGLISH TURN	1,000	22	Weak	27.8	61.8	44.8	02/17/2015	25.7	58.3	42.0	Poor		2016	PCC - Crack/Joint Sealing	$18,234		

Draft

															Field Measured Conditions				2016 Predicted Conditions									
SectionID	SEGMENTID	Street	From	To	Length (ft)	Lanes	Area (yd^2)	Pavement Type	Functional Class	FHWA Route	Neighborhood	AADT	EGT	Subgrade Strength	RCI	SDI	PCI	PCI Date	RCIYr1	SDIYr1	PCIYr1	PCI Class	Destroyed Road	Need Year (Adjusted)	Need Recommended Rehab (PCI Trigger)	Need Cost (PCI Trigger)	Last Rehab	Last Rehab Date
0000205910	2530487	BENNETT ST	TULLIS DR	MAUMUS AVE	961	2	2,910	Rigid	Local	None	NEW AURORA - ENGLISH TURN	1,000	22	Weak	42.1	24.7	33.4	02/17/2015	39.6	22.6	31.1	Very Poor		2016	PCC - Full Depth Slab Repair	$223,591		
0000205920	2562483	ADRIAN ST	PATTERSON DR	BARBER ST	260	2	541	Flexible	Local	None	NEW AURORA - ENGLISH TURN	1,000	18	Weak	24.8	70.4	47.6	02/22/2015	19.3	67.6	43.5	Poor		2016	AC - Mill and Overlay	$22,141		
0000205930	2530451	ADRIAN ST	BARBER ST	BAILEY ST	392	2	747	Flexible	Local	None	NEW AURORA - ENGLISH TURN	1,000	18	Weak	32.8	68.1	50.5	02/22/2015	26.2	65.3	45.8	Poor		2016	AC - Mill and Overlay	$30,615		
0000205940	2518061	ADRIAN ST	BAILEY ST	PERRIN ST	534	2	972	Flexible	Local	None	NEW AURORA - ENGLISH TURN	1,000	18	Weak	47.9	81.6	64.8	02/22/2015	43.4	79.6	61.5	Fair		2018	AC - Mill and Overlay	$41,823		
0000205950	2518071	ADRIAN ST	PERRIN ST	RANKIN ST	390	2	899	Flexible	Local	None	NEW AURORA - ENGLISH TURN	1,000	18	Weak	33.8	62.4	48.1	02/22/2015	27.0	59.2	43.1	Poor		2016	AC - Mill and Overlay	$36,813		
0000205960	2518100	ADRIAN ST	RANKIN ST	WEIMER BERT ST	286	2	591	Flexible	Local	None	NEW AURORA - ENGLISH TURN	1,000	18	Weak	38.3	77.8	58.0	02/22/2015	32.8	75.4	53.7	Poor		2016	AC - Mill and Overlay	$24,211		
0000205970	2530479	ADRIAN ST	WEIMER BERT ST	NATHANIEL ST	483		0	Unknown/Undefined	Undeveloped	None	NEW AURORA - ENGLISH TURN			Weak								No Data						
0000205980	2530480	ADRIAN ST	NATHANIEL ST	MAUMUS AVE	394		0	Unknown/Undefined	Undeveloped	None	NEW AURORA - ENGLISH TURN			Weak								No Data						
0000205990	2530483	MAUMUS AVE	ADRIAN ST	HAYES ST	161		0	Unknown/Undefined	Undeveloped	None	NEW AURORA - ENGLISH TURN			Weak								No Data						
0000206000	2530488	HAYES ST	MAUMUS AVE	DEAD END	151		0	Unknown/Undefined	Undeveloped	None	NEW AURORA - ENGLISH TURN			Weak								No Data						
0000206010	2530450	DONALD ST	PATTERSON DR	BARBER ST	252		407	Unknown/Undefined	Undeveloped	None	NEW AURORA - ENGLISH TURN			Weak								No Data						
0000206020	2559024	DONALD ST	BARBER ST	BAILEY ST	334		0	Unknown/Undefined	Undeveloped	None	NEW AURORA - ENGLISH TURN			Weak								No Data						
0000206030	2518066	DONALD ST	BAILEY ST	PERRIN ST	499		0	Unknown/Undefined	Local	None	NEW AURORA - ENGLISH TURN	1,000		Weak								No Data						
0000206040	2530456	DONALD ST	PERRIN ST	RANKIN ST	419		0	Unknown/Undefined	Undeveloped	None	NEW AURORA - ENGLISH TURN			Weak								No Data						
0000206050	2530466	DONALD ST	RANKIN ST	WEIMER BERT ST	548		0	Unknown/Undefined	Undeveloped	None	NEW AURORA - ENGLISH TURN			Weak								No Data						
0000206060	2530478	DONALD ST	WEIMER BERT ST	NATHANIEL ST	514		0	Unknown/Undefined	Undeveloped	None	NEW AURORA - ENGLISH TURN			Weak								No Data						
0000206070	2530481	DONALD ST	NATHANIEL ST	DEAD END	154		0	Unknown/Undefined	Undeveloped	None	NEW AURORA - ENGLISH TURN			Weak								No Data						
0000206080	2518063	WINSTON ST	PATTERSON DR	BARBER ST	241	2	502	Flexible	Local	None	NEW AURORA - ENGLISH TURN	1,000	18	Weak	9.5	0.0	4.8	02/17/2015	7.4	0.0	3.7	Failure		2016	AC - Reconstruction (Minor Collector/Local)	$143,655		
0000206090	2518312	WINSTON ST	BARBER ST	BAILEY ST	280	2	342	Flexible	Local	None	NEW AURORA - ENGLISH TURN	1,000	18	Weak	0.1	0.1	0.1	12/31/2015	0.1	0.1	0.1	Failure	1	2016	AC - Reconstruction (Minor Collector/Local)	$97,867		
0000206100	2518067	WINSTON ST	BAILEY ST	PERRIN ST	468		0	Unknown/Undefined	Local	None	NEW AURORA - ENGLISH TURN	1,000		Weak								No Data						
0000206110	2530457	WINSTON ST	PERRIN ST	RANKIN ST	457		0	Unknown/Undefined	Undeveloped	None	NEW AURORA - ENGLISH TURN			Weak								No Data						
0000206120	2530464	WINSTON ST	RANKIN ST	WEIMER BERT ST	512		0	Unknown/Undefined	Undeveloped	None	NEW AURORA - ENGLISH TURN			Weak								No Data						
0000206130	2530477	WINSTON ST	WEIMER BERT ST	DEAD END	480		0	Unknown/Undefined	Undeveloped	None	NEW AURORA - ENGLISH TURN			Weak								No Data						
0000206140	2518069	THOMAS ST	PATTERSON DR	BARBER ST	212	2	405	Flexible	Local	None	NEW AURORA - ENGLISH TURN	1,000	18	Weak	8.3	43.3	25.8	02/17/2015	6.5	38.1	22.3	Very Poor		2016	AC - Reconstruction (Minor Collector/Local)	$115,947		
0000206150	2518012	THOMAS ST	BARBER ST	BAILEY ST	235	2	480	Flexible	Local	None	NEW AURORA - ENGLISH TURN	1,000	18	Weak	0.1	0.1	0.1	12/31/2015	0.1	0.1	0.1	Failure	1	2016	AC - Reconstruction (Minor Collector/Local)	$137,173		
0000206160	2518099	THOMAS ST	BAILEY ST	DEAD END	191	2	330	Flexible	Local	None	NEW AURORA - ENGLISH TURN	1,000	18	Weak	13.7	0.0	6.9	02/17/2015	10.6	0.0	5.3	Failure		2016	AC - Reconstruction (Minor Collector/Local)	$94,308		
0000206170	2530458	THOMAS ST	PERRIN ST	RANKIN ST	484		0	Unknown/Undefined	Undeveloped	None	NEW AURORA - ENGLISH TURN			Weak								No Data						
0000206180	2530465	THOMAS ST	RANKIN ST	WEIMER BERT ST	475		0	Unknown/Undefined	Undeveloped	None	NEW AURORA - ENGLISH TURN			Weak								No Data						
0000206190	2530476	THOMAS ST	WEIMER BERT ST	DEAD END	288		0	Unknown/Undefined	Undeveloped	None	NEW AURORA - ENGLISH TURN			Weak								No Data						
0000206200	2517980	NOLAN ST	PATTERSON DR	BAILEY ST	371	2	649	Flexible	Major Collector	None	NEW AURORA - ENGLISH TURN	5,000	30	Weak	9.5	0.0	4.8	02/17/2015	7.4	0.0	3.7	Failure		2016	AC - Reconstruction (Arterial/Major Collector)	$185,661		
0000206210	2517982	NOLAN ST	BAILEY ST	DEAD END	100	2	117	Flexible	Local	None	NEW AURORA - ENGLISH TURN	1,000	18	Weak	11.9	0.0	6.0	02/17/2015	9.3	0.0	4.7	Failure		2016	AC - Reconstruction (Minor Collector/Local)	$33,491		
0000206220	2530459	NOLAN ST	PERRIN ST	RANKIN ST	517		0	Unknown/Undefined	Undeveloped	None	NEW AURORA - ENGLISH TURN			Weak								No Data						
0000206230	2530463	NOLAN ST	RANKIN ST	WEIMER BERT ST	441		0	Unknown/Undefined	Undeveloped	None	NEW AURORA - ENGLISH TURN			Weak								No Data						
0000206240	2530475	NOLAN ST	WEIMER BERT ST	DEAD END	93		0	Unknown/Undefined	Undeveloped	None	NEW AURORA - ENGLISH TURN			Weak								No Data						
0000206250	2518001	WALTER ST	PATTERSON DR	BAILEY ST	300		506	Unknown/Undefined	Local	None	NEW AURORA - ENGLISH TURN	1,000		Weak								No Data						
0000206260	2518004	WALTER ST	BAILEY ST	DEAD END	344		0	Unknown/Undefined	Undeveloped	None	NEW AURORA - ENGLISH TURN	1,000		Weak								No Data						
0000206270	2518006	WALTER ST	PERRIN ST	RANKIN ST	554		0	Unknown/Undefined	Undeveloped	None	NEW AURORA - ENGLISH TURN	1,000		Weak								No Data						
0000206280	2530462	WALTER ST	RANKIN ST	DEAD END	288		0	Unknown/Undefined	Undeveloped	None	NEW AURORA - ENGLISH TURN			Weak								No Data						
0000206290	2517984	ALBERT ST	PATTERSON DR	BAILEY ST	295	2	672	Flexible	Local	None	NEW AURORA - ENGLISH TURN	1,000	18	Weak	16.7	27.3	22.0	02/22/2015	13.2	21.4	17.3	Very Poor		2016	AC - Reconstruction (Minor Collector/Local)	$192,175		
0000206300	2517987	ALBERT ST	BAILEY ST	PERRIN ST	331	2	775	Flexible	Local	None	NEW AURORA - ENGLISH TURN	1,000	18	Weak	64.5	87.5	76.0	02/22/2015	61.5	85.8	73.7	Good		2022	AC - Mill and Overlay	$36,807		
0000206310	2517991	ALBERT ST	PERRIN ST	RANKIN ST	388	2	933	Flexible	Local	None	NEW AURORA - ENGLISH TURN	1,000	18	Weak	59.4	85.1	72.3	02/22/2015	55.9	83.2	69.6	Fair		2021	AC - Mill and Overlay	$43,252		
0000206320	2518310	BLYTHE ST	PATTERSON DR	BAILEY ST	297	2	932	Flexible	Local	None	NEW AURORA - ENGLISH TURN	1,000	18	Weak	8.8	9.6	9.2	02/22/2015	6.8	7.5	7.2	Failure		2016	AC - Reconstruction (Minor Collector/Local)	$266,402		
0000206330	2517990	BLYTHE ST	BAILEY ST	PERRIN ST	293	2	609	Flexible	Local	None	NEW AURORA - ENGLISH TURN	1,000	18	Weak	5.3	12.0	8.7	02/22/2015	4.0	9.3	6.7	Failure		2016	AC - Reconstruction (Minor Collector/Local)	$174,191		

Draft

															Field Measured Conditions				2016 Predicted Conditions									
SectionID	SEGMENTID	Street	From	To	Length (ft)	Lanes	Area (yd^2)	Pavement Type	Functional Class	FHWA Route	Neighborhood	AADT	EGT	Subgrade Strength	RCI	SDI	PCI	PCI Date	RCIYr1	SDIYr1	PCIYr1	PCI Class	Destroyed Road	Need Year (Adjusted)	Need Recommended Rehab (PCI Trigger)	Need Cost (PCI Trigger)	Last Rehab	Last Rehab Date
0000206340	2517993	BLYTHE ST	PERRIN ST	DEAD END	494	2	1,075	Flexible	Local	None	NEW AURORA - ENGLISH TURN	1,000	18	Weak	4.4	0.0	2.2	02/22/2015	3.3	0.0	1.7	Failure		2016	AC - Reconstruction (Minor Collector/Local)	$307,487		
0000206350	2517995	EDWARD ST	PATTERSON DR	PAYSEE ST	244	2	400	Flexible	Local	None	NEW AURORA - ENGLISH TURN	1,000	18	Weak	17.6	55.6	36.6	02/22/2015	13.8	51.8	32.8	Very Poor		2016	AC - Mill and Overlay with Base Repairs	$24,619		
0000206360	2517997	EDWARD ST	PAYSEE ST	PERRIN ST	307		0	Unknown/Undefined	Local	None	NEW AURORA - ENGLISH TURN	1,000		Weak								No Data						
0000206370	2530445	EDWARD ST	PERRIN ST	DEAD END	229		0	Unknown/Undefined	Undeveloped	None	NEW AURORA - ENGLISH TURN			Weak								No Data						
0000206380	2518105	HART ST	PATTERSON DR	PAYSEE ST	248	2	558	Flexible	Local	None	NEW AURORA - ENGLISH TURN	1,000	18	Weak	31.7	60.7	46.2	02/22/2015	25.2	57.3	41.3	Poor		2016	AC - Mill and Overlay	$22,864		
0000206390	2517999	HART ST	PAYSEE ST	PERRIN ST	264		0	Unknown/Undefined	Local	None	NEW AURORA - ENGLISH TURN	1,000		Weak								No Data						
0000206400	2530609	JOSEPH ST	PATTERSON DR	PAYSEE ST	223		0	Unknown/Undefined	Undeveloped	None	NEW AURORA - ENGLISH TURN			Weak								No Data						
0000206410	2530612	JOSEPH ST	PAYSEE ST	DEAD END	45		108	Unknown/Undefined	Undeveloped	None	NEW AURORA - ENGLISH TURN			Weak								No Data						
0000206420	2530447	BARBER ST	BENNETT ST	ADRIAN ST	229		0	Unknown/Undefined	Undeveloped	None	NEW AURORA - ENGLISH TURN			Weak								No Data						
0000206430	2530448	BARBER ST	ADRIAN ST	DONALD ST	222		0	Unknown/Undefined	Undeveloped	None	NEW AURORA - ENGLISH TURN			Weak								No Data						
0000206440	2530449	BARBER ST	DONALD ST	WINSTON ST	228		0	Unknown/Undefined	Undeveloped	None	NEW AURORA - ENGLISH TURN			Weak								No Data						
0000206450	2518311	BARBER ST	WINSTON ST	THOMAS ST	218	2	345	Flexible	Local	None	NEW AURORA - ENGLISH TURN	1,000	18	Weak	10.6	3.5	7.1	02/17/2015	8.3	2.6	5.5	Failure		2016	AC - Reconstruction (Minor Collector/Local)	$98,725		
0000206460	2517696	BAILEY ST	BENNETT ST	ADRIAN ST	218	2	619	Flexible	Local	None	NEW AURORA - ENGLISH TURN	1,000	18	Weak	38.8	78.8	58.8	02/22/2015	32.5	76.7	54.6	Poor		2016	AC - Mill and Overlay	$25,340		
0000206470	2518062	BAILEY ST	ADRIAN ST	DONALD ST	214	2	380	Flexible	Local	None	NEW AURORA - ENGLISH TURN	1,000	18	Weak	0.1	0.1	0.1	12/31/2015	0.1	0.1	0.1	Failure	1	2016	AC - Reconstruction (Minor Collector/Local)	$108,607		
0000206480	2518065	BAILEY ST	DONALD ST	WINSTON ST	215	2	283	Flexible	Local	None	NEW AURORA - ENGLISH TURN	1,000	18	Weak	0.1	0.1	0.1	12/31/2015	0.1	0.1	0.1	Failure	1	2016	AC - Reconstruction (Minor Collector/Local)	$81,026		
0000206490	2518068	BAILEY ST	WINSTON ST	THOMAS ST	212	2	330	Flexible	Local	None	NEW AURORA - ENGLISH TURN	1,000	18	Weak	0.1	0.1	0.1	12/31/2015	0.1	0.1	0.1	Failure	1	2016	AC - Reconstruction (Minor Collector/Local)	$94,308		
0000206500	2518098	BAILEY ST	THOMAS ST	NOLAN ST	217	2	480	Flexible	Local	None	NEW AURORA - ENGLISH TURN	1,000	18	Weak	0.1	0.1	0.1	12/31/2015	0.1	0.1	0.1	Failure	1	2016	AC - Reconstruction (Minor Collector/Local)	$137,204		
0000206510	2517983	BAILEY ST	NOLAN ST	WALTER ST	224	2	427	Flexible	Local	None	NEW AURORA - ENGLISH TURN	1,000	18	Weak	0.1	0.1	0.1	12/31/2015	0.1	0.1	0.1	Failure	1	2016	AC - Reconstruction (Minor Collector/Local)	$122,080		
0000206520	2518005	BAILEY ST	WALTER ST	ALBERT ST	222	2	370	Flexible	Local	None	NEW AURORA - ENGLISH TURN	1,000	18	Weak	0.1	0.1	0.1	12/31/2015	0.1	0.1	0.1	Failure	1	2016	AC - Reconstruction (Minor Collector/Local)	$105,684		
0000206530	2517986	BAILEY ST	ALBERT ST	BLYTHE ST	236	2	421	Flexible	Local	None	NEW AURORA - ENGLISH TURN	1,000	18	Weak	0.1	0.1	0.1	12/31/2015	0.1	0.1	0.1	Failure	1	2016	AC - Reconstruction (Minor Collector/Local)	$120,523		
0000206540	2518309	PAYSEE ST	BLYTHE ST	EDWARD ST	214		0	Unknown/Undefined	Local	None	NEW AURORA - ENGLISH TURN	1,000		Weak								No Data						
0000206550	2517998	PAYSEE ST	EDWARD ST	HART ST	229	2	505	Flexible	Local	None	NEW AURORA - ENGLISH TURN	1,000	18	Weak	0.1	0.1	0.1	12/31/2015	0.1	0.1	0.1	Failure	1	2016	AC - Reconstruction (Minor Collector/Local)	$144,354		
0000206560	2530611	PAYSEE ST	HART ST	JOSEPH ST	265		0	Unknown/Undefined	Undeveloped	None	NEW AURORA - ENGLISH TURN			Weak								No Data						
0000206570	2517698	PERRIN ST	ADRIAN ST	BENNETT ST	219	2	506	Flexible	Local	None	NEW AURORA - ENGLISH TURN	1,000	18	Weak	44.0	64.1	54.1	02/22/2015	39.0	61.1	50.1	Poor		2016	AC - Mill and Overlay	$20,721		
0000206580	2518072	PERRIN ST	BENNETT ST	DONALD ST	219		0	Unknown/Undefined	Local	None	NEW AURORA - ENGLISH TURN	1,000		Weak								No Data						
0000206590	2518096	PERRIN ST	DONALD ST	WINSTON ST	219		0	Unknown/Undefined	Local	None	NEW AURORA - ENGLISH TURN	1,000		Weak								No Data						
0000206600	2518097	PERRIN ST	WINSTON ST	THOMAS ST	213		0	Unknown/Undefined	Local	None	NEW AURORA - ENGLISH TURN	1,000		Weak								No Data						
0000206610	2518000	PERRIN ST	THOMAS ST	NOLAN ST	224		0	Unknown/Undefined	Local	None	NEW AURORA - ENGLISH TURN	1,000		Weak								No Data						
0000206620	2518003	PERRIN ST	NOLAN ST	WALTER ST	223		0	Unknown/Undefined	Local	None	NEW AURORA - ENGLISH TURN	1,000		Weak								No Data						
0000206630	2518007	PERRIN ST	WALTER ST	ALBERT ST	116	2	254	Flexible	Local	None	NEW AURORA - ENGLISH TURN	1,000	18	Weak	0.1	0.1	0.1	12/31/2015	0.1	0.1	0.1	Failure	1	2016	AC - Reconstruction (Minor Collector/Local)	$72,542		
0000206640	2517992	PERRIN ST	ALBERT ST	BLYTHE ST	237	2	411	Flexible	Local	None	NEW AURORA - ENGLISH TURN	1,000	18	Weak	0.1	0.1	0.1	12/31/2015	0.1	0.1	0.1	Failure	1	2016	AC - Reconstruction (Minor Collector/Local)	$117,631		
0000206650	2517994	PERRIN ST	BLYTHE ST	EDWARD ST	228		0	Unknown/Undefined	Local	None	NEW AURORA - ENGLISH TURN	1,000		Weak								No Data						
0000206660	2518107	PERRIN ST	EDWARD ST	HART ST	248		0	Unknown/Undefined	Local	None	NEW AURORA - ENGLISH TURN	1,000		Weak								No Data						
0000206670	2517973	RANKIN ST	ADRIAN ST	BENNETT ST	217	2	583	Flexible	Local	None	NEW AURORA - ENGLISH TURN	1,000	18	Weak	33.4	66.5	50.0	02/22/2015	26.7	63.6	45.2	Poor		2016	AC - Mill and Overlay	$23,870		
0000206680	2518101	RANKIN ST	BENNETT ST	DONALD ST	211		0	Unknown/Undefined	Local	None	NEW AURORA - ENGLISH TURN	1,000		Weak								No Data						
0000206690	2530452	RANKIN ST	DONALD ST	WINSTON ST	219		0	Unknown/Undefined	Undeveloped	None	NEW AURORA - ENGLISH TURN			Weak								No Data						
0000206700	2530453	RANKIN ST	WINSTON ST	THOMAS ST	213		0	Unknown/Undefined	Undeveloped	None	NEW AURORA - ENGLISH TURN			Weak								No Data						
0000206710	2530454	RANKIN ST	THOMAS ST	NOLAN ST	215		0	Unknown/Undefined	Undeveloped	None	NEW AURORA - ENGLISH TURN			Weak								No Data						
0000206720	2530455	RANKIN ST	NOLAN ST	WALTER ST	230		0	Unknown/Undefined	Undeveloped	None	NEW AURORA - ENGLISH TURN			Weak								No Data						
0000206730	2518102	RANKIN ST	WALTER ST	ALBERT ST	213		0	Unknown/Undefined	Local	None	NEW AURORA - ENGLISH TURN	1,000		Weak								No Data						
0000206740	2530469	WEIMER BERT ST	BENNET ST	ADRIAN ST	222		0	Unknown/Undefined	Undeveloped	None	NEW AURORA - ENGLISH TURN			Weak								No Data						
0000206750	2530470	WEIMER BERT ST	ADRIAN ST	DONALD ST	216		0	Unknown/Undefined	Undeveloped	None	NEW AURORA - ENGLISH TURN			Weak								No Data						
0000206760	2530471	WEIMER BERT ST	DONALD ST	WINSTON ST	217		0	Unknown/Undefined	Undeveloped	None	NEW AURORA - ENGLISH TURN			Weak								No Data						

Draft

															Field Measured Conditions				2016 Predicted Conditions									
SectionID	SEGMENTID	Street	From	To	Length (ft)	Lanes	Area (yd^2)	Pavement Type	Functional Class	FHWA Route	Neighborhood	AADT	EGT	Subgrade Strength	RCI	SDI	PCI	PCI Date	RCIYr1	SDIYr1	PCIYr1	PCI Class	Destroyed Road	Need Year (Adjusted)	Need Recommended Rehab (PCI Trigger)	Need Cost (PCI Trigger)	Last Rehab	Last Rehab Date
0000206770	2530472	WEIMER BERT ST	WINSTON ST	THOMAS ST	220		0	Unknown/Undefined	Undeveloped	None	NEW AURORA - ENGLISH TURN			Weak								No Data						
0000206780	2530473	WEIMER BERT ST	THOMAS ST	NOLAN ST	214		0	Unknown/Undefined	Undeveloped	None	NEW AURORA - ENGLISH TURN			Weak								No Data						
0000206790	2530474	WEIMER BERT ST	NOLAN ST	DEAD END	112		0	Unknown/Undefined	Undeveloped	None	NEW AURORA - ENGLISH TURN			Weak								No Data						
0000206800	2530484	NATHANIEL ST	BENNET ST	ADRIAN ST	218		0	Unknown/Undefined	Undeveloped	None	NEW AURORA - ENGLISH TURN			Weak								No Data						
0000206810	2530485	NATHANIEL ST	ADRIAN ST	DONALD ST	213		0	Unknown/Undefined	Undeveloped	None	NEW AURORA - ENGLISH TURN			Weak								No Data						
0000206820	2530486	NATHANIEL ST	DONALD ST	DEAD END	153		0	Unknown/Undefined	Undeveloped	None	NEW AURORA - ENGLISH TURN			Weak								No Data						
0000206830	2517736	FIELDS ST	JOYCELYN DR	KATHY CT	551	2	1,671	Rigid	Local	None	NEW AURORA - ENGLISH TURN	1,000	22	Weak	32.9	77.5	55.2	02/17/2015	30.5	74.4	52.5	Poor		2016	PCC - Crack/Joint Sealing	$25,740		
0000206840	2562015	FIELDS ST	KATHY CT	KATHY CT	55	2	154	Rigid	Local	None	NEW AURORA - ENGLISH TURN	1,000	22	Weak	39.0	93.2	66.1	02/17/2015	36.5	92.5	64.5	Fair		2022	PCC - Crack/Joint Sealing	$2,749		
0000206850	2517732	FIELDS ST	KATHY CT	MEDLOCK ST	258	2	797	Rigid	Local	None	NEW AURORA - ENGLISH TURN	1,000	22	Weak	37.4	86.8	62.1	02/17/2015	34.9	85.3	60.1	Fair		2019	PCC - Crack/Joint Sealing	$13,217		
0000206860	2517866	FIELDS ST	MEDLOCK ST	SULLEN PL	183	2	579	Rigid	Local	None	NEW AURORA - ENGLISH TURN	1,000	22	Weak	34.8	75.0	54.9	02/17/2015	32.3	71.7	52.0	Poor		2016	PCC - Crack/Joint Sealing	$8,922		
0000206870	2517733	KATHY CT	FIELDS ST	FIELDS ST	300	1	682	Rigid	Local	None	NEW AURORA - ENGLISH TURN	1,000	22	Weak	44.5	93.1	68.8	02/17/2015	41.8	92.4	67.1	Fair		2023	PCC - Crack/Joint Sealing	$12,495		
0000206880	2517734	JOYCELYN DR	DEAD END	FIELDS ST	240	2	742	Rigid	Local	None	NEW AURORA - ENGLISH TURN	1,000	22	Weak	23.9	88.7	56.3	02/17/2015	21.8	87.2	54.5	Poor		2016	PCC - Crack/Joint Sealing	$11,424		
0000206890	2560315	JOYCELYN DR	FIELDS ST	MEDLOCK ST	989	2	3,004	Rigid	Local	None	NEW AURORA - ENGLISH TURN	1,000	22	Weak	35.4	67.5	51.5	02/17/2015	32.9	63.9	48.4	Poor		2016	PCC - Crack/Joint Sealing	$46,284		
0000206900	2517731	JOYCELYN DR	WOODLAND HWY	MEDLOCK ST	278	2	840	Rigid	Local	None	NEW AURORA - ENGLISH TURN	1,000	22	Weak	43.7	92.1	67.9	02/17/2015	41.1	91.3	66.2	Fair		2022	PCC - Crack/Joint Sealing	$14,999		
0000206910	2517867	MEDLOCK ST	FIELDS ST	JOYCELYN DR	372	2	1,209	Rigid	Local	None	NEW AURORA - ENGLISH TURN	1,000	22	Weak	43.0	89.6	66.3	02/17/2015	40.5	88.1	64.3	Fair		2021	PCC - Crack/Joint Sealing	$21,073		
0000206920	2517937	MAPLE LEAF DR	WOODLAND DR	MAPLE LEAF DR	1,204	2	4,936	Rigid	Local	None	OLD AURORA	1,000	22	Weak	28.3	35.7	32.0	02/17/2015	26.2	33.2	29.7	Very Poor		2016	PCC - Full Depth Slab Repair	$379,337		
0000206930	2518386	MAPLE LEAF DR	MAPLE LEAF DR	DEAD END	555	2	2,271	Rigid	Local	None	OLD AURORA	1,000	22	Weak	33.8	59.3	46.6	02/17/2015	31.4	55.8	43.6	Poor		2016	PCC - Crack/Joint Sealing	$34,990		
0000206940	2513247	MAPLE LEAF DR	MAPLE LEAF DR	WOODLAND HWY	361	2	1,669	Rigid	Local	None	OLD AURORA	1,000	22	Weak	31.3	47.6	39.5	02/17/2015	29.0	44.7	36.9	Very Poor		2016	PCC - Full Depth Slab Repair	$128,287		
0000206950	2518387	MAPLE LEAF DR	WOODLAND HWY	WOODLAND HWY	182	2	932	Flexible	Local	None	OLD AURORA	1,000	18	Weak	52.2	37.1	44.7	02/17/2015	48.1	30.6	39.4	Very Poor		2016	AC - Mill and Overlay with Base Repairs	$57,374		
0000206960	2518384	WOODLAND HWY	WOODLAND BRIDGE	MAPLE LEAF DR	1,008	2	5,126	Flexible	Local	None	TALL TIMBERS - BRECHTEL	1,000	18	Weak	59.1	22.5	40.8	02/17/2015	55.6	17.3	36.5	Very Poor		2016	AC - Mill and Overlay with Base Repairs	$315,420		
0000206970	2562100	WOODLAND HWY	MAPLE LEAF DR	DEAD END	274	2	1,122	Flexible	Local	None	TALL TIMBERS - BRECHTEL	1,000	18	Weak	59.6	64.2	61.9	02/17/2015	56.1	61.2	58.7	Fair		2018	AC - Mill and Overlay	$48,263		
0000206980	2562095	WOODLAND HWY	WOODLAND DR	MAPLE LEAF DR	1,201	2	3,345	Flexible	Local	None	OLD AURORA	1,000	18	Weak	48.0	21.6	34.8	02/17/2015	43.5	16.6	30.1	Very Poor		2016	AC - Mill and Overlay with Base Repairs	$205,848		
0000206990	2513248	WOODLAND HWY	MAPLE LEAF DR	TULLIS DR	727	2	3,111	Flexible	Local	None	OLD AURORA	1,000	18	Weak	47.9	39.3	43.6	02/17/2015	43.4	33.1	38.3	Very Poor		2016	AC - Mill and Overlay with Base Repairs	$191,408		
0000207000	2562014	WOODLAND HWY	TULLIS DR	TULLIS DR	56	2	285	Flexible	Major Collector	Local	OLD AURORA	5,000	30	Weak	43.3	24.9	34.1	02/17/2015	38.1	19.4	28.8	Very Poor		2016	AC - Mill and Overlay with Base Repairs	$17,529		
0000207010	2518297	WOODLAND HWY	TULLIS DR	SULLEN PL	148	2	725	Flexible	Major Collector	Local	OLD AURORA	5,000	30	Weak	48.0	23.9	36.0	02/17/2015	43.5	18.5	31.0	Very Poor		2016	AC - Mill and Overlay with Base Repairs	$44,589		
0000207020	2517865	WOODLAND HWY	SULLEN PL	JOYCELYN DR	335	2	1,027	Rigid	Local	None	NEW AURORA - ENGLISH TURN	1,000	22	Weak	44.6	92.5	68.6	02/17/2015	41.9	91.8	66.9	Fair		2023	PCC - Crack/Joint Sealing	$18,807		
0000207030	2524272	WOODLAND DR	WOODLAND DR	TULLIS DR	261	1	598	Rigid	Local	None	TALL TIMBERS - BRECHTEL	1,000	22	Weak	17.9	45.3	31.6	02/17/2015	16.2	42.5	29.4	Very Poor		2016	PCC - Full Depth Slab Repair	$45,927		
0000207040	2560013	WOODLAND DR	TULLIS DR	TALL TIMBERS DR	859	1	2,038	Rigid	Major Collector	Local	TALL TIMBERS - BRECHTEL	5,000	30	Weak	64.5	99.0	81.8	02/17/2015	60.9	98.5	79.7	Good		2031	PCC - Joint Repair	$151,376		
0000207050	2524270	WOODLAND DR	TALL TIMBERS DR	GENERAL DE GAULLE DR	813	1	2,623	Rigid	Major Collector	Local	TALL TIMBERS - BRECHTEL	5,000	30	Weak	65.0	91.2	78.1	02/17/2015	61.3	90.2	75.8	Good		2025	PCC - Joint Repair	$168,039		
0000207060	2518291	WOODLAND DR	GENERAL DE GAULLE DR	GENERAL DE GAULLE DR	96	1	253	Rigid	Major Collector	Local	OLD AURORA	5,000	30	Weak	57.4	87.6	72.5	02/17/2015	54.0	86.1	70.1	Good		2022	PCC - Joint Repair	$15,029		
0000207070	2560009	WOODLAND DR	GENERAL DE GAULLE DR	TALL TIMBERS DR	737	1	2,476	Rigid	Major Collector	Local	TALL TIMBERS - BRECHTEL	5,000	30	Weak	61.0	89.6	75.3	02/17/2015	57.5	88.1	72.8	Good		2023	PCC - Joint Repair	$150,979		
0000207080	2517521	WOODLAND DR	TALL TIMBERS DR	TULLIS DR	888	1	2,068	Rigid	Major Collector	Local	TALL TIMBERS - BRECHTEL	5,000	30	Weak	64.7	99.2	82.0	02/17/2015	61.0	98.6	79.8	Good		2031	PCC - Joint Repair	$153,621		
0000207090	2517525	WOODLAND DR	TULLIS DR	WOODLAND DR	262	1	612	Rigid	Local	None	TALL TIMBERS - BRECHTEL	1,000	22	Weak	35.6	46.0	40.8	02/17/2015	33.1	43.1	38.1	Very Poor		2016	PCC - Full Depth Slab Repair	$47,046		
0000207100	2518014	TALL TIMBERS DR	DEAD END	RED CYPRESS DR	133	2	625	Rigid	Local	None	TALL TIMBERS - BRECHTEL	1,000	22	Weak	41.3	81.1	61.2	02/15/2015	38.9	78.4	58.7	Fair		2018	PCC - Crack/Joint Sealing	$10,112		
0000207110	2517819	TALL TIMBERS DR	RED CYPRESS DR	SILVER MAPLE CT	262	2	1,207	Rigid	Local	None	TALL TIMBERS - BRECHTEL	1,000	22	Weak	19.5	65.5	42.5	02/15/2015	17.7	61.8	39.8	Very Poor		2016	PCC - Full Depth Slab Repair	$92,768		
0000207120	2517825	TALL TIMBERS DR	SILVER MAPLE CT	PEACH TREE CT	272	2	1,239	Rigid	Local	None	TALL TIMBERS - BRECHTEL	1,000	22	Weak	20.6	85.9	53.3	02/15/2015	18.7	84.2	51.5	Poor		2016	PCC - Crack/Joint Sealing	$19,089		
0000207130	2517817	TALL TIMBERS DR	PEACH TREE CT	MIMOSA CT	273	2	1,249	Rigid	Local	None	TALL TIMBERS - BRECHTEL	1,000	22	Weak	20.8	59.3	40.1	02/15/2015	18.9	55.8	37.4	Very Poor		2016	PCC - Full Depth Slab Repair	$95,987		
0000207140	2517812	TALL TIMBERS DR	MIMOSA CT	MIMOSA DR	272	2	1,248	Rigid	Local	None	TALL TIMBERS - BRECHTEL	1,000	22	Weak	28.2	92.1	60.2	02/15/2015	26.1	91.3	58.7	Fair		2019	PCC - Crack/Joint Sealing	$20,697		
0000207150	2517813	TALL TIMBERS DR	MIMOSA DR	TALL PINES DR	279	2	1,300	Rigid	Local	None	TALL TIMBERS - BRECHTEL	1,000	22	Weak	18.6	40.6	29.6	02/15/2015	16.9	38.2	27.6	Very Poor		2016	PCC - Full Depth Slab Repair	$99,880		
0000207160	2517824	TALL TIMBERS DR	TALL PINES DR	POST OAK AVE	597	2	2,768	Rigid	Local	None	TALL TIMBERS - BRECHTEL	1,000	22	Weak	27.1	57.1	42.1	02/15/2015	25.0	53.7	39.4	Very Poor		2016	PCC - Full Depth Slab Repair	$212,713		
0000207170	2517809	TALL TIMBERS DR	POST OAK AVE	PIN OAK AVE	275	2	1,257	Rigid	Local	None	TALL TIMBERS - BRECHTEL	1,000	22	Weak	27.9	59.4	43.7	02/15/2015	25.8	55.9	40.9	Poor		2016	PCC - Crack/Joint Sealing	$19,370		
0000207180	2517805	TALL TIMBERS DR	PIN OAK AVE	INWOOD AVE	272	2	1,228	Rigid	Local	None	TALL TIMBERS - BRECHTEL	1,000	22	Weak	34.9	67.8	51.4	02/15/2015	32.4	64.2	48.3	Poor		2016	PCC - Crack/Joint Sealing	$18,917		
0000207190	2517786	TALL TIMBERS DR	INWOOD AVE	WOODLAND DR	292	2	1,369	Rigid	Local	None	TALL TIMBERS - BRECHTEL	1,000	22	Weak	33.8	76.7	55.3	02/15/2015	31.4	73.5	52.5	Poor		2016	PCC - Crack/Joint Sealing	$21,087		
0000207200	2518490	TALL OAK DR	TALL PINES DR	RED OAK DR	145	2	689	Rigid	Local	None	TALL TIMBERS - BRECHTEL	1,000	22	Weak	21.3	70.9	46.1	02/15/2015	19.3	67.5	43.4	Poor		2016	PCC - Crack/Joint Sealing	$10,613		
0000207210	2518328	TALL OAK DR	RED OAK DR	RED OAK DR	31	2	164	Rigid	Local	None	TALL TIMBERS - BRECHTEL	1,000	22	Weak	35.3	91.3	63.3	02/15/2015	32.8	90.4	61.6	Fair		2020	PCC - Crack/Joint Sealing	$2,794		
0000207220	2518489	TALL OAK DR	RED OAK DR	WHITE OAK AVE	457	2	2,060	Rigid	Local	None	TALL TIMBERS - BRECHTEL	1,000	22	Weak	24.3	74.2	49.3	02/15/2015	22.2	70.9	46.6	Poor		2016	PCC - Crack/Joint Sealing	$31,736		
0000207230	2517402	TALL OAK DR	WHITE OAK AVE	POST OAK AVE	268	2	1,261	Rigid	Local	None	TALL TIMBERS - BRECHTEL	1,000	22	Weak	28.5	84.6	56.6	02/15/2015	26.4	82.5	54.5	Poor		2016	PCC - Crack/Joint Sealing	$19,428		
0000207240	2517398	TALL OAK DR	POST OAK AVE	PIN OAK AVE	272	2	1,221	Rigid	Local	None	TALL TIMBERS - BRECHTEL	1,000	22	Weak	38.8	95.9	67.4	02/15/2015	36.3	95.2	65.8	Fair		2024	PCC - Crack/Joint Sealing	$22,925		
0000207250	2517400	TALL OAK DR	PIN OAK AVE	INWOOD AVE	269	2	1,271	Rigid	Local	None	TALL TIMBERS - BRECHTEL	1,000	22	Weak	42.4	98.8	70.6	02/15/2015	39.9	98.3	69.1	Fair		2026	PCC - Crack/Joint Sealing	$25,074		
0000207260	2517405	TALL OAK DR	INWOOD AVE	GENERAL DE GAULLE DR	168	2	771	Rigid	Local	None	TALL TIMBERS - BRECHTEL	1,000	22	Weak	22.4	100.0	61.2	02/15/2015	20.4	99.4	59.9	Fair		2021	PCC - Crack/Joint Sealing	$13,444		
0000207270	2517822	TALL PINES DR	TALL OAK DR	TALL TIMBERS DR	439	2	2,002	Rigid	Local	None	TALL TIMBERS - BRECHTEL	1,000	22	Weak	29.2	80.7	55.0	02/15/2015	27.0	78.0	52.5	Poor		2016	PCC - Crack/Joint Sealing	$30,841		
0000207280	2517823	TALL PINES DR	TALL TIMBERS DR	S POST OAK AVE	457	2	2,057	Rigid	Local	None	TALL TIMBERS - BRECHTEL	1,000	22	Weak	35.0	87.4	61.2	02/15/2015	32.5	85.9	59.2	Fair		2018	PCC - Crack/Joint Sealing	$33,287		
0000207290	2517828	TALL PINES DR	S POST OAK AVE	S PIN OAK AVE	277	2	1,243	Rigid	Local	None	TALL TIMBERS - BRECHTEL	1,000	22	Weak	20.9	54.0	37.5	02/15/2015	19.0	50.9	35.0	Very Poor		2016	PCC - Full Depth Slab Repair	$95,526		
0000207300	2517889	TALL PINES DR	S PIN OAK AVE	MIMOSA DR	269	2	1,201	Rigid	Local	None	TALL TIMBERS - BRECHTEL	1,000	22	Weak	33.3	96.3	64.8	02/15/2015	30.9	95.6	63.3	Fair		2022	PCC - Crack/Joint Sealing	$21,461		
0000207310	2517890	TALL PINES DR	MIMOSA DR	DEAD END	134	2	620	Rigid	Local	None	TALL TIMBERS - BRECHTEL	1,000	22	Weak	17.1	75.0	46.1	02/15/2015	15.5	71.7	43.6	Poor		2016	PCC - Crack/Joint Sealing	$9,548		
0000207320	2518032	RED CYPRESS DR	DEAD END	TALL TIMBERS DR	589	2	1,736	Rigid	Local	None	TALL TIMBERS - BRECHTEL	1,000	22	Weak	19.9	58.6	39.3	02/15/2015	18.0	55.1	36.6	Very Poor		2016	PCC - Full Depth Slab Repair	$133,419		
0000207330	2562114	RED CYPRESS DR	TALL TIMBERS DR	CUL-DE-SAC	633	2	1,932	Rigid	Local	None	TALL TIMBERS - BRECHTEL	1,000	22	Weak	39.3	83.5	61.4	02/15/2015	36.8	81.1	59.0	Fair		2018	PCC - Crack/Joint Sealing	$31,273		
0000207340	2517827	SILVER MAPLE CT	TALL TIMBERS DR	TALL TIMBERS DR	1,463	2	4,735	Rigid	Local	None	TALL TIMBERS - BRECHTEL	1,000	22	Weak	30.4	68.6	49.5	02/15/2015	28.1	65.1	46.6	Poor		2016	PCC - Crack/Joint Sealing	$72,950		
0000207350	2517816	PEACH TREE CT	TALL TIMBERS DR	TALL TIMBERS DR	1,665	2	5,058	Rigid	Local	None	TALL TIMBERS - BRECHTEL	1,000	22	Weak	33.9	69.3	51.6	02/15/2015	31.5	65.8	48.7	Poor		2016	PCC - Crack/Joint Sealing	$77,921		
0000207360	2517811	MIMOSA CT	TALL TIMBERS DR	TALL TIMBERS DR	892	2	2,607	Rigid	Local	None	TALL TIMBERS - BRECHTEL	1,000	22	Weak	32.6	73.8	53.2	02/15/2015	30.2	70.4	50.3	Poor		2016	PCC - Crack/Joint Sealing	$40,158		
0000207370	2513246	MIMOSA CT	TALL TIMBERS DR	MIMOSA DR	1,005	2	2,994	Rigid	Local	None	TALL TIMBERS - BRECHTEL	1,000	22	Weak	32.6	83.3	58.0	02/15/2015	30.2	80.8	55.5	Fair		2017	PCC - Crack/Joint Sealing	$47,274		
0000207380	2517815	MIMOSA DR	TALL TIMBERS DR	TALL PINES DR	1,142	2	3,653	Rigid	Local	None	TALL TIMBERS - BRECHTEL	1,000	22	Weak	30.8	81.3	56.1	02/15/2015	28.5	78.6	53.6	Poor		2016	PCC - Crack/Joint Sealing	$56,279		
0000207390	2526424	RED OAK DR	TALL OAK DR	RED OAK CT	190	1	455	Composite	Local	None	TALL TIMBERS - BRECHTEL	1,000	26	Weak	32.5	80.9	56.7	02/15/2015	30.2	78.5	54.4	Poor		2016	AC - Mill and Overlay	$18,641		
0000207400	2523992	RED OAK DR	RED OAK CT	TALL OAK DR	192	1	444	Composite	Local	None	TALL TIMBERS - BRECHTEL	1,000	26	Weak	31.6	87.5	59.6	02/15/2015	29.4	86.2	57.8	Fair		2018	AC - Mill and Overlay	$19,111		
0000207410	2530667	RED OAK CT	RED OAK DR	RED OAK DR	30	2	100	Rigid	Local	None	TALL TIMBERS - BRECHTEL	1,000	22	Weak	5.8	49.5	27.7	02/15/2015	4.6	46.6	25.6	Very Poor		2016	PCC - Full Depth Slab Repair	$7,702		
0000207420	2530666	RED OAK CT	RED OAK DR	RED OAK DR	1,803	2	5,479	Rigid	Local	None	TALL TIMBERS - BRECHTEL	1,000	22	Weak	24.7	82.6	53.7	02/15/2015	22.6	80.1	51.4	Poor		2016	PCC - Crack/Joint Sealing	$84,410		

Draft

Appendix A RoadMatrix Section Attributes

															Field Measured Conditions				2016 Predicted Conditions									
SectionID	SEGMENTID	Street	From	To	Length (ft)	Lanes	Area (yd^2)	Pavement Type	Functional Class	FHWA Route	Neighborhood	AADT	EGT	Subgrade Strength	RCI	SDI	PCI	PCI Date	RCIYr1	SDIYr1	PCIYr1	PCI Class	Destroyed Road	Need Year (Adjusted)	Need Recommended Rehab (PCI Trigger)	Need Cost (PCI Trigger)	Last Rehab	Last Rehab Date
0000207430	2517782	N TEAK AVE	INWOOD AVE	PIN OAK AVE	258	2	661	Rigid	Local	None	TALL TIMBERS - BRECHTEL	1,000	22	Weak	37.2	87.9	62.6	02/15/2015	34.7	86.4	60.6	Fair		2019	PCC - Crack/Joint Sealing	$10,963		
0000207440	2517784	N TEAK AVE	PIN OAK AVE	POST OAK AVE	269	2	730	Rigid	Local	None	TALL TIMBERS - BRECHTEL	1,000	22	Weak	39.6	98.0	68.8	02/15/2015	37.2	97.4	67.3	Fair		2025	PCC - Crack/Joint Sealing	$14,036		
0000207450	2517395	N TEAK AVE	POST OAK AVE	WHITE OAK AVE	257	2	777	Rigid	Local	None	TALL TIMBERS - BRECHTEL	1,000	22	Weak	15.3	29.0	22.2	02/15/2015	13.8	26.8	20.3	Very Poor		2016	PCC - Reconstruction (Minor Collector/Local)	$374,358		
0000207460	2517397	WHITE OAK AVE	TALL OAK DR	N TEAK AVE	890	2	2,755	Rigid	Local	None	TALL TIMBERS - BRECHTEL	1,000	22	Weak	28.2	64.6	46.4	02/15/2015	26.1	61.0	43.6	Poor		2016	PCC - Crack/Joint Sealing	$42,443		
0000207470	2517396	POST OAK AVE	N TEAK AVE	TALL OAK DR	1,022	2	2,988	Rigid	Local	None	TALL TIMBERS - BRECHTEL	1,000	22	Weak	18.1	22.6	20.4	02/15/2015	16.4	20.6	18.5	Very Poor		2016	PCC - Reconstruction (Minor Collector/Local)	$1,440,074		
0000207480	2517399	POST OAK AVE	TALL OAK DR	TALL TIMBERS DR	862	2	3,688	Rigid	Local	None	TALL TIMBERS - BRECHTEL	1,000	22	Weak	37.3	82.0	59.7	02/15/2015	34.8	79.4	57.1	Fair		2017	PCC - Crack/Joint Sealing	$58,244		
0000207490	2517810	S POST OAK AVE	TALL TIMBERS DR	TALL PINES DR	648	2	1,987	Rigid	Local	None	TALL TIMBERS - BRECHTEL	1,000	22	Weak	27.6	55.2	41.4	02/15/2015	25.5	52.0	38.8	Very Poor		2016	PCC - Full Depth Slab Repair	$152,707		
0000207500	2517394	PIN OAK AVE	N TEAK AVE	TALL OAK DR	1,141	2	3,475	Rigid	Local	None	TALL TIMBERS - BRECHTEL	1,000	22	Weak	40.8	87.2	64.0	02/15/2015	38.4	85.7	62.1	Fair		2020	PCC - Crack/Joint Sealing	$59,093		
0000207510	2517401	PIN OAK AVE	TALL OAK DR	TALL TIMBERS DR	1,149	2	3,628	Rigid	Local	None	TALL TIMBERS - BRECHTEL	1,000	22	Weak	35.5	86.8	61.2	02/15/2015	33.0	85.3	59.2	Fair		2018	PCC - Crack/Joint Sealing	$58,727		
0000207520	2517804	S PIN OAK AVE	TALL TIMBERS DR	TALL PINES DR	975	2	2,769	Rigid	Local	None	TALL TIMBERS - BRECHTEL	1,000	22	Weak	17.3	33.3	25.3	02/15/2015	15.7	30.9	23.3	Very Poor		2016	PCC - Reconstruction (Minor Collector/Local)	$1,334,675		
0000207530	2517783	INWOOD AVE	N TEAK AVE	TALL OAK DR	1,252	2	3,834	Rigid	Local	None	TALL TIMBERS - BRECHTEL	1,000	22	Weak	39.6	90.6	65.1	02/15/2015	37.2	89.4	63.3	Fair		2021	PCC - Crack/Joint Sealing	$66,825		
0000207540	2517404	INWOOD AVE	TALL OAK DR	TALL TIMBERS DR	1,449	2	4,221	Rigid	Local	None	TALL TIMBERS - BRECHTEL	1,000	22	Weak	38.2	79.5	58.9	02/15/2015	35.7	76.7	56.2	Fair		2017	PCC - Crack/Joint Sealing	$66,660		
0000207550	2517785	S INWOOD AVE	TALL TIMBERS DR	TALL PINES DR	1,374	2	4,061	Rigid	Local	None	TALL TIMBERS - BRECHTEL	1,000	22	Weak	13.5	40.2	26.9	02/15/2015	12.1	37.8	25.0	Very Poor		2016	PCC - Full Depth Slab Repair	$312,056		
0000207560	2517528	TIMBER GROVE DR	TULLIS DR	CYPRESS GROVE CT	148	2	682	Rigid	Local	None	TALL TIMBERS - BRECHTEL	1,000	22	Weak	28.4	94.4	61.4	02/17/2015	26.3	93.6	60.0	Fair		2020	PCC - Crack/Joint Sealing	$11,603		
0000207570	2517806	CYPRESS GROVE CT	TIMBER GROVE DR	CYPRESS GROVE CT	844	2	2,970	Rigid	Local	None	TALL TIMBERS - BRECHTEL	1,000	22	Weak	21.4	72.7	47.1	02/17/2015	19.4	69.3	44.4	Poor		2016	PCC - Crack/Joint Sealing	$45,753		
0000207580	2517807	CYPRESS GROVE CT	CYPRESS GROVE CT	TIMBER GROVE DR	881	2	3,022	Rigid	Local	None	TALL TIMBERS - BRECHTEL	1,000	22	Weak	23.3	67.6	45.5	02/17/2015	21.2	64.6	42.6	Poor		2016	PCC - Crack/Joint Sealing	$46,553		
0000207590	2517830	TIMBER RIDGE CT	TULLIS DR	MEADOW PARK LN	253	2	1,194	Rigid	Local	None	TALL TIMBERS - BRECHTEL	1,000	22	Weak	22.7	52.1	37.4	02/17/2015	20.7	49.2	35.0	Very Poor		2016	PCC - Full Depth Slab Repair	$91,718		
0000207600	2517832	TIMBER RIDGE CT	MEADOW PARK LN	TIMBER BLUFF LN	168	2	776	Rigid	Local	None	TALL TIMBERS - BRECHTEL	1,000	22	Weak	24.8	68.2	46.5	02/17/2015	22.7	64.6	43.7	Poor		2016	PCC - Crack/Joint Sealing	$11,960		
0000207610	2517535	TIMBER RIDGE CT	TIMBER BLUFF LN	TIMBER WOLF LN	231	2	1,041	Rigid	Local	None	TALL TIMBERS - BRECHTEL	1,000	22	Weak	31.2	79.8	55.5	02/17/2015	28.9	77.0	53.0	Poor		2016	PCC - Crack/Joint Sealing	$16,031		
0000207620	2517859	TIMBER RIDGE CT	TIMBER WOLF LN	DEAD END	118	2	545	Rigid	Local	None	TALL TIMBERS - BRECHTEL	1,000	22	Weak	26.4	83.0	54.7	02/17/2015	24.3	80.5	52.4	Poor		2016	PCC - Crack/Joint Sealing	$8,389		
0000207630	2517858	TIMBER WOLF LN	TIMBER RIDGE CT	FOREST PARK LN	1,049	2	2,985	Rigid	Local	None	TALL TIMBERS - BRECHTEL	1,000	22	Weak	35.1	56.4	44.8	02/17/2015	32.6	51.3	42.0	Poor		2016	PCC - Crack/Joint Sealing	$45,986		
0000207640	2517534	TIMBER BLUFF LN	TIMBER RIDGE CT	FOREST PARK LN	1,182	2	3,683	Rigid	Local	None	TALL TIMBERS - BRECHTEL	1,000	22	Weak	39.9	55.2	47.6	02/17/2015	37.5	52.0	44.8	Poor		2016	PCC - Crack/Joint Sealing	$56,733		
0000207650	2517833	MEADOW PARK LN	TIMBER RIDGE CT	TIMBER HAVEN LN	448	2	1,482	Rigid	Local	None	TALL TIMBERS - BRECHTEL	1,000	22	Weak	31.5	68.1	49.8	02/17/2015	29.2	64.5	46.9	Poor		2016	PCC - Crack/Joint Sealing	$22,830		
0000207660	2517536	MEADOW PARK LN	TIMBER HAVEN LN	TIMBER CREST DR	228	2	707	Rigid	Local	None	TALL TIMBERS - BRECHTEL	1,000	22	Weak	26.3	68.7	47.5	02/17/2015	24.2	65.2	44.7	Poor		2016	PCC - Crack/Joint Sealing	$10,892		
0000207670	2518138	MEADOW PARK LN	TIMBER CREST DR	WESTGROVE PARK	231	2	695	Rigid	Local	None	TALL TIMBERS - BRECHTEL	1,000	22	Weak	30.0	65.0	47.5	02/17/2015	27.8	61.3	44.6	Poor		2016	PCC - Crack/Joint Sealing	$10,707		
0000207680	2518013	MEADOW PARK LN	WESTGROVE PARK	FOREST PARK LN	367	2	1,149	Rigid	Local	None	TALL TIMBERS - BRECHTEL	1,000	22	Weak	36.3	66.2	51.3	02/17/2015	33.8	62.5	48.2	Poor		2016	PCC - Crack/Joint Sealing	$17,696		
0000207690	2518134	FOREST PARK LN	TIMBER HAVEN LN	TIMBER CREST DR	221	2	737	Rigid	Local	None	TALL TIMBERS - BRECHTEL	1,000	22	Weak	25.8	84.9	55.4	02/17/2015	23.7	82.9	53.3	Poor		2016	PCC - Crack/Joint Sealing	$11,352		
0000207700	2518137	FOREST PARK LN	TIMBER CREST DR	WESTGROVE PARK	504	2	1,490	Rigid	Local	None	TALL TIMBERS - BRECHTEL	1,000	22	Weak	31.9	70.5	51.2	02/17/2015	29.6	67.0	48.3	Poor		2016	PCC - Crack/Joint Sealing	$22,956		
0000207710	2518139	FOREST PARK LN	WESTGROVE PARK	MEADOW PARK LN	480	2	1,447	Rigid	Local	None	TALL TIMBERS - BRECHTEL	1,000	22	Weak	36.6	81.3	59.0	02/17/2015	34.1	78.6	56.4	Fair		2017	PCC - Crack/Joint Sealing	$22,848		
0000207720	2518141	FOREST PARK LN	MEADOW PARK LN	TIMBER BLUFF LN	278	2	842	Rigid	Local	None	TALL TIMBERS - BRECHTEL	1,000	22	Weak	28.7	53.7	41.2	02/17/2015	26.6	50.7	38.7	Very Poor		2016	PCC - Full Depth Slab Repair	$64,686		
0000207730	2517537	FOREST PARK LN	TIMBER BLUFF LN	TIMBER WOLF LN	286	2	872	Rigid	Local	None	TALL TIMBERS - BRECHTEL	1,000	22	Weak	31.2	84.7	58.0	02/17/2015	28.9	82.6	55.8	Fair		2017	PCC - Crack/Joint Sealing	$13,764		
0000207740	2518142	FOREST PARK LN	TIMBER WOLF LN	DEAD END	151	2	452	Rigid	Local	None	TALL TIMBERS - BRECHTEL	1,000	22	Weak	46.4	93.8	70.1	02/17/2015	43.5	93.3	68.4	Fair		2024	PCC - Crack/Joint Sealing	$8,490		
0000207750	2518135	TIMBER HAVEN LN	FOREST PARK LN	MEADOW PARK LN	1,031	2	3,102	Rigid	Local	None	TALL TIMBERS - BRECHTEL	1,000	22	Weak	38.8	48.3	43.6	02/17/2015	36.3	45.4	40.9	Poor		2016	PCC - Crack/Joint Sealing	$47,790		
0000207760	2518136	TIMBER CREST DR	FOREST PARK LN	MEADOW PARK LN	937	2	2,910	Rigid	Local	None	TALL TIMBERS - BRECHTEL	1,000	22	Weak	32.5	52.8	42.7	02/17/2015	30.1	49.8	40.0	Poor		2016	PCC - Crack/Joint Sealing	$44,829		
0000207770	2518140	WESTGROVE PARK	FOREST PARK LN	MEADOW PARK LN	646	2	2,036	Rigid	Local	None	TALL TIMBERS - BRECHTEL	1,000	22	Weak	39.6	83.9	61.8	02/17/2015	37.2	81.6	59.4	Fair		2018	PCC - Crack/Joint Sealing	$32,959		
0000207780	2517820	TALL SRUCE DR	TULLIS DR	DEAD END	2,326	2	5,184	Flexible	Local	None	TALL TIMBERS - BRECHTEL	1,000	18	Weak	41.6	10.9	26.3	02/17/2015	35.9	8.5	22.2	Very Poor		2016	AC - Reconstruction (Minor Collector/Local)	$1,482,621		
0000207790	2529398	TIMBER CT	TULLIS DR	DEAD END	309	2	1,390	Rigid	Local	None	TALL TIMBERS - BRECHTEL	1,000	22	Weak	33.7	83.5	58.6	02/17/2015	31.3	81.1	56.2	Fair		2017	PCC - Crack/Joint Sealing	$21,951		
0000207800	2518153	EUGENIE CT	TULLIS DR	EUGENIE CT	320	2	1,311	Rigid	Local	None	TALL TIMBERS - BRECHTEL	1,000	22	Weak	23.0	75.4	49.3	02/17/2015	21.0	72.3	46.7	Poor		2016	PCC - Crack/Joint Sealing	$20,202		
0000207810	2518155	EUGENIE CT	EUGENIE CT	EUGENIE CT SOUTH END	1,134	2	3,470	Rigid	Local	None	TALL TIMBERS - BRECHTEL	1,000	22	Weak	36.7	88.9	62.6	02/17/2015	34.2	87.0	60.6	Fair		2019	PCC - Crack/Joint Sealing	$57,568		
0000207820	2518154	EUGENIE CT	EUGENIE CT SOUTH END	EUGENIE CT	588	2	1,818	Rigid	Local	None	TALL TIMBERS - BRECHTEL	1,000	22	Weak	28.8	85.2	57.0	02/17/2015	26.7	83.3	55.0	Fair		2017	PCC - Crack/Joint Sealing	$28,701		
0000207830	2516665	TULLIS DR	BEHRMAN HWY	EUGENIE CT	3,998	1	10,248	Rigid	Major Collector	Local	TALL TIMBERS - BRECHTEL	5,000	30	Weak	36.3	35.4	35.9	02/17/2015	33.8	32.9	33.4	Very Poor		2016	PCC - Full Depth Slab Repair	$787,517		
0000207840	2518152	TULLIS DR	EUGENIE CT	TALL SRUCE DR	2,209	1	5,451	Rigid	Major Collector	Local	TALL TIMBERS - BRECHTEL	5,000	30	Weak	40.4	44.2	42.3	02/17/2015	38.0	41.5	39.8	Very Poor		2016	PCC - Full Depth Slab Repair	$418,904		
0000207850	2560038	TULLIS DR	TALL SRUCE DR	TIMBER CT	915	1	2,277	Rigid	Major Collector	Local	TALL TIMBERS - BRECHTEL	5,000	30	Weak	41.9	47.1	44.5	02/17/2015	39.4	44.2	41.8	Poor		2016	PCC - Joint Repair	$116,807		
0000207860	2529396	TULLIS DR	TIMBER CT	TIMBER RIDGE CT	381	1	951	Rigid	Major Collector	Local	TALL TIMBERS - BRECHTEL	5,000	30	Weak	30.8	24.0	27.4	02/17/2015	28.5	21.9	25.2	Very Poor		2016	PCC - Full Depth Slab Repair	$73,062		
0000207870	2518015	TULLIS DR	TIMBER RIDGE CT	TIMBER GROVE DR	558	1	1,345	Rigid	Major Collector	Local	TALL TIMBERS - BRECHTEL	5,000	30	Weak	29.8	41.8	35.8	02/17/2015	27.6	39.3	33.5	Very Poor		2016	PCC - Full Depth Slab Repair	$103,338		
0000207880	2560034	TULLIS DR	TIMBER GROVE DR	WOODLAND DR	1,623	1	4,106	Rigid	Major Collector	Local	TALL TIMBERS - BRECHTEL	5,000	30	Weak	41.9	33.4	37.7	02/17/2015	39.4	31.0	35.2	Very Poor		2016	PCC - Full Depth Slab Repair	$315,540		
0000207890	2517526	TULLIS DR	WOODLAND DR	WOODLAND DR	67	1	271	Rigid	Major Collector	Local	TALL TIMBERS - BRECHTEL	5,000	30	Weak	23.7	82.2	53.0	02/17/2015	21.6	79.6	50.6	Poor		2016	PCC - Joint Repair	$13,900		
0000207900	2560029	TULLIS DR	WOODLAND DR	PAVE CHANGE	1,529	1	4,422	Rigid	Major Collector	Local	TALL TIMBERS - BRECHTEL	5,000	30	Weak	39.4	53.5	46.5	02/17/2015	37.0	50.5	43.8	Poor		2016	PCC - Joint Repair	$226,820		
0000207905	12560029	TULLIS DR	PAVE CHANGE	WOODLAND HWY	204	1	590	Composite	Major Collector	Local	TALL TIMBERS - BRECHTEL	5,000	34	Weak	15.3	0.0	7.7	02/17/2015	13.8	0.0	6.9	Failure		2016	PCC - Reconstruction (Arterial/Major Collector)	$284,384		
0000207910	2523854	TULLIS DR	WOODLAND HWY	PAVE CHANGE	195	1	560	Composite	Major Collector	Local	OLD AURORA	5,000	34	Weak	31.4	22.0	26.7	02/17/2015	29.1	20.0	24.6	Very Poor		2016	PCC - Reconstruction (Arterial/Major Collector)	$269,977		
0000207915	12523854	TULLIS DR	PAVE CHANGE	WOODLAND DR	1,532	1	4,400	Rigid	Major Collector	Local	OLD AURORA	5,000	30	Weak	43.6	45.6	44.6	02/17/2015	41.0	42.8	41.9	Poor		2016	PCC - Joint Repair	$225,692		
0000207920	2523852	TULLIS DR	WOODLAND DR	WOODLAND DR	66	1	243	Rigid	Major Collector	Local	TALL TIMBERS - BRECHTEL	5,000	30	Weak	44.5	98.6	71.6	02/17/2015	41.8	98.1	70.0	Good		2027	PCC - Joint Repair	$16,353		
0000207930	2560032	TULLIS DR	WOODLAND DR	TIMBER GROVE DR	1,623	1	4,077	Rigid	Major Collector	Local	TALL TIMBERS - BRECHTEL	5,000	30	Weak	38.5	20.1	29.3	02/17/2015	36.0	18.2	27.1	Very Poor		2016	PCC - Full Depth Slab Repair	$313,320		
0000207940	2524406	TULLIS DR	TIMBER GROVE DR	TIMBER RIDGE CT	534	1	1,288	Rigid	Major Collector	Local	TALL TIMBERS - BRECHTEL	5,000	30	Weak	21.7	12.4	17.1	02/17/2015	19.7	11.1	15.4	Very Poor		2016	PCC - Reconstruction (Arterial/Major Collector)	$620,610		
0000207950	2524407	TULLIS DR	TIMBER RIDGE CT	EUGENIE CT	3,479	1	8,381	Rigid	Major Collector	Local	TALL TIMBERS - BRECHTEL	5,000	30	Weak	36.3	44.7	40.5	02/17/2015	33.8	42.0	37.9	Very Poor		2016	PCC - Full Depth Slab Repair	$643,998		
0000207960	2560047	TULLIS DR	EUGENIE CT	BEHRMAN HWY	3,998	1	10,093	Rigid	Major Collector	Local	TALL TIMBERS - BRECHTEL	5,000	30	Weak	37.4	42.9	40.2	02/17/2015	34.9	40.4	37.7	Very Poor		2016	PCC - Full Depth Slab Repair	$775,572		
0000207970	2530772	E 15TH ST	DEAD END	YOLANDE ST	118		0	Unknown/Undefined	Undeveloped	None	NEW AURORA - ENGLISH TURN			Weak								No Data						
0000207980	2530773	E 15TH ST	YOLANDE ST	VERONICA ST	249		0	Unknown/Undefined	Undeveloped	None	NEW AURORA - ENGLISH TURN			Weak								No Data						
0000207990	2530774	E 15TH ST	VERONICA ST	MCKINLEY ST	251		0	Unknown/Undefined	Undeveloped	None	NEW AURORA - ENGLISH TURN			Weak								No Data						
0000208000	2530775	E 15TH ST	MCKINLEY ST	MABEL ST	256		0	Unknown/Undefined	Undeveloped	None	NEW AURORA - ENGLISH TURN			Weak								No Data						
0000208010	2530776	E 15TH ST	MABEL ST	JENNIFER ST	256		0	Unknown/Undefined	Undeveloped	None	NEW AURORA - ENGLISH TURN			Weak								No Data						
0000208020	2530777	E 15TH ST	JENNIFER ST	DEAD END	191		0	Unknown/Undefined	Undeveloped	None	NEW AURORA - ENGLISH TURN			Weak								No Data						
0000208030	2530694	E 12TH ST	DEAD END	VERONICA ST	91		0	Unknown/Undefined	Undeveloped	None	NEW AURORA - ENGLISH TURN			Weak								No Data						
0000208040	2530693	E 12TH ST	VERONICA ST	MCKINLEY ST	237		0	Unknown/Undefined	Undeveloped	None	NEW AURORA - ENGLISH TURN			Weak								No Data						
0000208050	2530692	E 12TH ST	MCKINLEY ST	MABEL ST	244		0	Unknown/Undefined	Undeveloped	None	NEW AURORA - ENGLISH TURN			Weak								No Data						
0000208060	2530691	E 12TH ST	MABEL ST	JENNIFER ST	239		0	Unknown/Undefined	Undeveloped	None	NEW AURORA - ENGLISH TURN			Weak								No Data						
0000208070	2530690	E 12TH ST	JENNIFER ST	KATHLEEN ST	238		0	Unknown/Undefined	Undeveloped	None	NEW AURORA - ENGLISH TURN			Weak								No Data						
0000208080	2530689	E 12TH ST	KATHLEEN ST	AMANDA ST	241		0	Unknown/Undefined	Undeveloped	None	NEW AURORA - ENGLISH TURN			Weak								No Data						

DRAFT

Stantec

															Field Measured Conditions				2016 Predicted Conditions										
SectionID	SEGMENTID	Street	From	To	Length (ft)	Lanes	Area (yd^2)	Pavement Type	Functional Class	FHWA Route	Neighborhood	AADT	EGT	Subgrade Strength	RCI	SDI	PCI	PCI Date	RCIYr1	SDIYr1	PCIYr1	PCI Class	Destroyed Road	Need Year (Adjusted)	Need Recommended Rehab (PCI Trigger)	Need Cost (PCI Trigger)	Last Rehab	Last Rehab Date
0000208090	2530688	E 12TH ST	AMANDA ST	HAYES ST	242		0	Unknown/Undefined	Undeveloped	None	NEW AURORA - ENGLISH TURN			Weak								No Data						
0000208100	2530687	E 12TH ST	HAYES ST	GRANT ST	241		0	Unknown/Undefined	Undeveloped	None	NEW AURORA - ENGLISH TURN			Weak								No Data						
0000208110	2530695	E 9TH ST	DEAD END	JENNIFER ST	126		0	Unknown/Undefined	Undeveloped	None	NEW AURORA - ENGLISH TURN			Weak								No Data						
0000208120	2530696	E 9TH ST	JENNIFER ST	KATHLEEN ST	239		0	Unknown/Undefined	Undeveloped	None	NEW AURORA - ENGLISH TURN			Weak								No Data						
0000208130	2530697	E 9TH ST	KATHLEEN ST	AMANDA ST	245		0	Unknown/Undefined	Undeveloped	None	NEW AURORA - ENGLISH TURN			Weak								No Data						
0000208140	2530698	E 9TH ST	AMANDA ST	HAYES ST	236		0	Unknown/Undefined	Undeveloped	None	NEW AURORA - ENGLISH TURN			Weak								No Data						
0000208150	2530699	E 9TH ST	HAYES ST	GRANT ST	245		0	Unknown/Undefined	Undeveloped	None	NEW AURORA - ENGLISH TURN			Weak								No Data						
0000208160	2530700	E 9TH ST	GRANT ST	JOHNSON ST	236		0	Unknown/Undefined	Undeveloped	None	NEW AURORA - ENGLISH TURN			Weak								No Data						
0000208170	2530701	E 9TH ST	JOHNSON ST	LINCOLN ST	241		0	Unknown/Undefined	Undeveloped	None	NEW AURORA - ENGLISH TURN			Weak								No Data						
0000208180	2530703	E 12TH ST	DEAD END	LINCOLN ST	204		0	Unknown/Undefined	Undeveloped	None	NEW AURORA - ENGLISH TURN			Weak								No Data						
0000208190	2530704	E 12TH ST	LINCOLN ST	BUCHANAN BLVD	239		0	Unknown/Undefined	Undeveloped	None	NEW AURORA - ENGLISH TURN			Weak								No Data						
0000208200	2530705	E 12TH ST	BUCHANAN BLVD	PIERCE ST	240		0	Unknown/Undefined	Undeveloped	None	NEW AURORA - ENGLISH TURN			Weak								No Data						
0000208210	2530706	E 12TH ST	PIERCE ST	BODTMANN ST	241		0	Unknown/Undefined	Undeveloped	None	NEW AURORA - ENGLISH TURN			Weak								No Data						
0000208220	2530790	E 14TH ST	DEAD END	JOHNSON ST	208		0	Unknown/Undefined	Undeveloped	None	NEW AURORA - ENGLISH TURN			Weak								No Data						
0000208230	2530791	E 14TH ST	JOHNSON ST	LINCOLN ST	241		0	Unknown/Undefined	Undeveloped	None	NEW AURORA - ENGLISH TURN			Weak								No Data						
0000208240	2530801	BUCHANAN BLVD	LINCOLN ST	E 14TH ST	238		0	Unknown/Undefined	Undeveloped	None	NEW AURORA - ENGLISH TURN			Weak								No Data						
0000208250	2530804	E 14TH ST	BUCHANAN BLVD	E 15TH ST	139		0	Unknown/Undefined	Undeveloped	None	NEW AURORA - ENGLISH TURN			Weak								No Data						
0000208260	2530798	E 15TH ST	DEAD END	JOHNSON ST	160		0	Unknown/Undefined	Undeveloped	None	NEW AURORA - ENGLISH TURN			Weak								No Data						
0000208270	2530799	E 15TH ST	JOHNSON ST	LINCOLN ST	244		0	Unknown/Undefined	Undeveloped	None	NEW AURORA - ENGLISH TURN			Weak								No Data						
0000208280	2530803	E 15TH ST	LINCOLN ST	BUCHANAN BLVD	299		0	Unknown/Undefined	Undeveloped	None	NEW AURORA - ENGLISH TURN			Weak								No Data						
0000208290	2530805	E 15TH ST	BUCHANAN BLVD	E 14TH ST	170		0	Unknown/Undefined	Undeveloped	None	NEW AURORA - ENGLISH TURN			Weak								No Data						
0000208300	2530807	E 15TH ST	E 14TH ST	PIERCE ST	131		0	Unknown/Undefined	Undeveloped	None	NEW AURORA - ENGLISH TURN			Weak								No Data						
0000208310	2530808	BODTMANN ST	E 12TH ST	DEAD END	462		0	Unknown/Undefined	Undeveloped	None	NEW AURORA - ENGLISH TURN			Weak								No Data						
0000208320	2530809	PIERCE ST	DEAD END	E 12TH ST	244		0	Unknown/Undefined	Undeveloped	None	NEW AURORA - ENGLISH TURN			Weak								No Data						
0000208330	2530806	PIERCE ST	E 12TH ST	E 15TH ST	629		0	Unknown/Undefined	Undeveloped	None	NEW AURORA - ENGLISH TURN			Weak								No Data						
0000208340	2530810	BUCHANAN BLVD	DEAD END	E 12TH ST	474		0	Unknown/Undefined	Undeveloped	None	NEW AURORA - ENGLISH TURN			Weak								No Data						
0000208350	2530800	BUCHANAN BLVD	E 12TH ST	E 14TH ST	710		0	Unknown/Undefined	Undeveloped	None	NEW AURORA - ENGLISH TURN			Weak								No Data						
0000208360	2530802	BUCHANAN BLVD	E 14TH ST	E 15TH ST	100		0	Unknown/Undefined	Undeveloped	None	NEW AURORA - ENGLISH TURN			Weak								No Data						
0000208370	2530707	LINCOLN ST	E 9TH ST	WOODLAND HWY	370		0	Unknown/Undefined	Undeveloped	None	NEW AURORA - ENGLISH TURN			Weak								No Data						
0000208380	2530708	LINCOLN ST	WOODLAND HWY	E 12TH ST	340		0	Unknown/Undefined	Undeveloped	None	NEW AURORA - ENGLISH TURN			Weak								No Data						
0000208390	2530792	LINCOLN ST	E 12TH ST	E 14TH ST	716		0	Unknown/Undefined	Undeveloped	None	NEW AURORA - ENGLISH TURN			Weak								No Data						
0000208400	2530797	LINCOLN ST	E 14TH ST	E 15TH ST	269		0	Unknown/Undefined	Undeveloped	None	NEW AURORA - ENGLISH TURN			Weak								No Data						
0000208410	2530795	JOHNSON ST	DEAD END	E 14TH ST	671		0	Unknown/Undefined	Undeveloped	None	NEW AURORA - ENGLISH TURN			Weak								No Data						
0000208420	2530796	JOHNSON ST	E 14TH ST	E 15TH ST	282		0	Unknown/Undefined	Undeveloped	None	NEW AURORA - ENGLISH TURN			Weak								No Data						
0000208430	2530759	JOHNSON ST	DEAD END	E 9TH ST	228		0	Unknown/Undefined	Undeveloped	None	NEW AURORA - ENGLISH TURN			Weak								No Data						
0000208440	2530760	JOHNSON ST	E 9TH ST	DEAD END	547		0	Unknown/Undefined	Undeveloped	None	NEW AURORA - ENGLISH TURN			Weak								No Data						
0000208450	2530812	GRANT ST	WOODLAND HWY	WOODLAND HWY	378		0	Unknown/Undefined	Undeveloped	None	NEW AURORA - ENGLISH TURN			Weak								No Data						
0000208460	2530844	HAYES ST	DEAD END	E 9TH ST	682		0	Unknown/Undefined	Undeveloped	None	NEW AURORA - ENGLISH TURN			Weak								No Data						
0000208470	2530762	HAYES ST	E 9TH ST	E 12TH ST	710		0	Unknown/Undefined	Undeveloped	None	NEW AURORA - ENGLISH TURN			Weak								No Data						
0000208480	2530794	HAYES ST	E 12TH ST	DEAD END	354		0	Unknown/Undefined	Undeveloped	None	NEW AURORA - ENGLISH TURN			Weak								No Data						
0000208490	2530811	HAYES ST	DEAD END	E 14TH ST	50		0	Unknown/Undefined	Undeveloped	None	NEW AURORA - ENGLISH TURN			Weak								No Data						
0000208500	2530786	HAYES ST	E 14TH ST	E 15TH ST	295		0	Unknown/Undefined	Undeveloped	None	NEW AURORA - ENGLISH TURN			Weak								No Data						
0000208510	2530787	AMANDA ST	WOODLAND HWY	E 15TH ST	265		0	Unknown/Undefined	Undeveloped	None	NEW AURORA - ENGLISH TURN			Weak								No Data						

Draft

															Field Measured Conditions				2016 Predicted Conditions										
SectionID	SEGMENTID	Street	From	To	Length (ft)	Lanes	Area (yd^2)	Pavement Type	Functional Class	FHWA Route	Neighborhood	AADT	EGT	Subgrade Strength	RCI	SDI	PCI	PCI Date	RCIYr1	SDIYr1	PCIYr1	PCI Class	Destroyed Road	Need Year (Adjusted)	Need Recommended Rehab (PCI Trigger)	Need Cost (PCI Trigger)	Last Rehab	Last Rehab Date
0000208520	2530783	E 15TH ST	WOODLAND HWY	AMANDA ST	198		0	Unknown/Undefined	Undeveloped	None	NEW AURORA - ENGLISH TURN			Weak								No Data						
0000208530	2530784	E 15TH ST	AMANDA ST	HAYES ST	243		0	Unknown/Undefined	Undeveloped	None	NEW AURORA - ENGLISH TURN			Weak								No Data						
0000208540	2530785	E 15TH ST	HAYES ST	DEAD END	168		0	Unknown/Undefined	Undeveloped	None	NEW AURORA - ENGLISH TURN			Weak								No Data						
0000208550	2530788	E 14TH ST	DEAD END	HAYES ST	200		0	Unknown/Undefined	Undeveloped	None	NEW AURORA - ENGLISH TURN			Weak								No Data						
0000208560	2530789	E 14TH ST	HAYES ST	DEAD END	110		0	Unknown/Undefined	Undeveloped	None	NEW AURORA - ENGLISH TURN			Weak								No Data						
0000208570	2530845	GRANT ST	DEAD END	E 9TH ST	454		0	Unknown/Undefined	Undeveloped	None	NEW AURORA - ENGLISH TURN			Weak								No Data						
0000208580	2530761	GRANT ST	E 9TH ST	E 12TH ST	710		0	Unknown/Undefined	Undeveloped	None	NEW AURORA - ENGLISH TURN			Weak								No Data						
0000208590	2530843	AMANDA ST	DEAD END	E 9TH ST	634		0	Unknown/Undefined	Undeveloped	None	NEW AURORA - ENGLISH TURN			Weak								No Data						
0000208600	2530763	AMANDA ST	E 9TH ST	E 12TH ST	710		0	Unknown/Undefined	Undeveloped	None	NEW AURORA - ENGLISH TURN			Weak								No Data						
0000208610	2530793	AMANDA ST	E 12TH ST	DEAD END	602		0	Unknown/Undefined	Undeveloped	None	NEW AURORA - ENGLISH TURN			Weak								No Data						
0000208620	2530842	KATHLEEN ST	DEAD END	E 9TH ST	380		0	Unknown/Undefined	Undeveloped	None	NEW AURORA - ENGLISH TURN			Weak								No Data						
0000208630	2530764	KATHLEEN ST	E 9TH ST	E 12TH ST	709		0	Unknown/Undefined	Undeveloped	None	NEW AURORA - ENGLISH TURN			Weak								No Data						
0000208640	2530780	KATHLEEN ST	E 12TH ST	E 14TH ST	717		0	Unknown/Undefined	Undeveloped	None	NEW AURORA - ENGLISH TURN			Weak								No Data						
0000208650	2530781	KATHLEEN ST	E 14TH ST	DEAD END	137		0	Unknown/Undefined	Undeveloped	None	NEW AURORA - ENGLISH TURN			Weak								No Data						
0000208660	2530782	E 14TH ST	KATHLEEN ST	DEAD END	136		0	Unknown/Undefined	Undeveloped	None	NEW AURORA - ENGLISH TURN			Weak								No Data						
0000208670	2530841	JENNIFER ST	DEAD END	E 9TH ST	132		0	Unknown/Undefined	Undeveloped	None	NEW AURORA - ENGLISH TURN			Weak								No Data						
0000208680	2530765	JENNIFER ST	E 9TH ST	E 12TH ST	712		0	Unknown/Undefined	Undeveloped	None	NEW AURORA - ENGLISH TURN			Weak								No Data						
0000208690	2530779	JENNIFER ST	E 12TH ST	E 15TH ST	860		0	Unknown/Undefined	Undeveloped	None	NEW AURORA - ENGLISH TURN			Weak								No Data						
0000208700	2530766	MABEL ST	DEAD END	E 12TH ST	597		0	Unknown/Undefined	Undeveloped	None	NEW AURORA - ENGLISH TURN			Weak								No Data						
0000208710	2530778	MABEL ST	E 12TH ST	E 15TH ST	773		0	Unknown/Undefined	Undeveloped	None	NEW AURORA - ENGLISH TURN			Weak								No Data						
0000208720	2530767	MCKINLEY ST	DEAD END	E 12TH ST	346		0	Unknown/Undefined	Undeveloped	None	NEW AURORA - ENGLISH TURN			Weak								No Data						
0000208730	2530768	MCKINLEY ST	E 12TH ST	E 15TH ST	686		0	Unknown/Undefined	Undeveloped	None	NEW AURORA - ENGLISH TURN			Weak								No Data						
0000208740	2530771	VERONICA ST	DEAD END	E 12TH ST	99		0	Unknown/Undefined	Undeveloped	None	NEW AURORA - ENGLISH TURN			Weak								No Data						
0000208750	2530769	VERONICA ST	E 12TH ST	E 15TH ST	607		0	Unknown/Undefined	Undeveloped	None	NEW AURORA - ENGLISH TURN			Weak								No Data						
0000208760	2530770	YOLANDE ST	DEAD END	E 15TH ST	367		0	Unknown/Undefined	Undeveloped	None	NEW AURORA - ENGLISH TURN			Weak								No Data						
0000208770	2530822	PIERCE ST	E 9TH ST	DEAD END	178		0	Unknown/Undefined	Undeveloped	None	NEW AURORA - ENGLISH TURN			Weak								No Data						
0000208780	2530715	E 6TH ST	DEAD END	JOHNSON ST	189		0	Unknown/Undefined	Undeveloped	None	NEW AURORA - ENGLISH TURN			Weak								No Data						
0000208790	2530716	E 6TH ST	JOHNSON ST	LINCOLN ST	238		0	Unknown/Undefined	Undeveloped	None	NEW AURORA - ENGLISH TURN			Weak								No Data						
0000208800	2530717	E 6TH ST	LINCOLN ST	BUCHANAN BLVD	238		0	Unknown/Undefined	Undeveloped	None	NEW AURORA - ENGLISH TURN			Weak								No Data						
0000208810	2530718	E 6TH ST	BUCHANAN BLVD	PIERCE ST	243		0	Unknown/Undefined	Undeveloped	None	NEW AURORA - ENGLISH TURN			Weak								No Data						
0000208820	2530719	E 6TH ST	PIERCE ST	BODTMANN ST	241		0	Unknown/Undefined	Undeveloped	None	NEW AURORA - ENGLISH TURN			Weak								No Data						
0000208830	2530720	E 6TH ST	BODTMANN ST	TAYLOR ST	241		0	Unknown/Undefined	Undeveloped	None	NEW AURORA - ENGLISH TURN			Weak								No Data						
0000208840	2530757	E 3RD ST	DEAD END	LINCOLN ST	174		0	Unknown/Undefined	Undeveloped	None	NEW AURORA - ENGLISH TURN			Weak								No Data						
0000208850	2530756	E 3RD ST	LINCOLN ST	BUCHANAN BLVD	241		0	Unknown/Undefined	Undeveloped	None	NEW AURORA - ENGLISH TURN			Weak								No Data						
0000208860	2530755	E 3RD ST	BUCHANAN BLVD	PIERCE ST	241		0	Unknown/Undefined	Undeveloped	None	NEW AURORA - ENGLISH TURN			Weak								No Data						
0000208870	2530754	E 3RD ST	PIERCE ST	BODTMANN ST	241		0	Unknown/Undefined	Undeveloped	None	NEW AURORA - ENGLISH TURN			Weak								No Data						
0000208880	2530752	E 3RD ST	BODTMANN ST	TAYLOR ST	238		0	Unknown/Undefined	Undeveloped	None	NEW AURORA - ENGLISH TURN			Weak								No Data						
0000208890	2530753	E 3RD ST	TAYLOR ST	POLK ST	243		0	Unknown/Undefined	Undeveloped	None	NEW AURORA - ENGLISH TURN			Weak								No Data						
0000208900	2530749	E 3RD ST	POLK ST	TYLER ST	238		0	Unknown/Undefined	Undeveloped	None	NEW AURORA - ENGLISH TURN			Weak								No Data						
0000208910	2530750	E 3RD ST	TYLER ST	VAN BUREN ST	239		0	Unknown/Undefined	Undeveloped	None	NEW AURORA - ENGLISH TURN			Weak								No Data						
0000208920	2530742	E 6TH ST	WOODLAND HWY	DEAD END	1,447	2	4,564	Flexible	Local	None	NEW AURORA - ENGLISH TURN	1,000	18	Weak	49.6	60.2	54.9	02/22/2015	45.1	56.7	50.9	Poor		2016	AC - Mill and Overlay	$186,955		
0000208930	2530702	E 9TH ST	DEAD END	BODTMANN ST	143		0	Unknown/Undefined	Undeveloped	None	NEW AURORA - ENGLISH TURN			Weak								No Data						
0000208940	2530709	E 9TH ST	BODTMANN ST	TAYLOR ST	241		0	Unknown/Undefined	Undeveloped	None	NEW AURORA - ENGLISH TURN			Weak								No Data						

Draft

															Field Measured Conditions				2016 Predicted Conditions										
SectionID	SEGMENTID	Street	From	To	Length (ft)	Lanes	Area (yd^2)	Pavement Type	Functional Class	FHWA Route	Neighborhood	AADT	EGT	Subgrade Strength	RCI	SDI	PCI	PCI Date	RCIYr1	SDIYr1	PCIYr1	PCI Class	Destroyed Road	Need Year (Adjusted)	Need Recommended Rehab (PCI Trigger)	Need Cost (PCI Trigger)	Last Rehab	Last Rehab Date
0000208950	2530710	E 9TH ST	TAYLOR ST	POLK ST	241		0	Unknown/Undefined	Undeveloped	None	NEW AURORA - ENGLISH TURN			Weak								No Data						
0000208960	2530711	E 9TH ST	POLK ST	TYLER ST	239		0	Unknown/Undefined	Undeveloped	None	NEW AURORA - ENGLISH TURN			Weak								No Data						
0000208970	2530712	E 9TH ST	TYLER ST	VAN BUREN ST	236		0	Unknown/Undefined	Undeveloped	None	NEW AURORA - ENGLISH TURN			Weak								No Data						
0000208980	2530713	E 9TH ST	VAN BUREN ST	JACKSON ST	245		0	Unknown/Undefined	Undeveloped	None	NEW AURORA - ENGLISH TURN			Weak								No Data						
0000208990	2530714	E 9TH ST	JACKSON ST	DEAD END	78		0	Unknown/Undefined	Undeveloped	None	NEW AURORA - ENGLISH TURN			Weak								No Data						
0000209000	2530813	E 12TH ST	TAYLOR ST	POLK ST	236		0	Unknown/Undefined	Undeveloped	None	NEW AURORA - ENGLISH TURN			Weak								No Data						
0000209010	2530814	E 12TH ST	POLK ST	TYLER ST	236		0	Unknown/Undefined	Undeveloped	None	NEW AURORA - ENGLISH TURN			Weak								No Data						
0000209020	2530745	E 3RD ST	JACKSON ST	ADAMS ST	240		0	Unknown/Undefined	Undeveloped	None	NEW AURORA - ENGLISH TURN			Weak								No Data						
0000209030	2530746	E 3RD ST	ADAMS ST	MONROE ST	241		0	Unknown/Undefined	Undeveloped	None	NEW AURORA - ENGLISH TURN			Weak								No Data						
0000209040	2530747	E 3RD ST	MONROE ST	MADISON ST	238		0	Unknown/Undefined	Undeveloped	None	NEW AURORA - ENGLISH TURN			Weak								No Data						
0000209050	2530748	E 3RD ST	MADISON ST	DEAD END	180		0	Unknown/Undefined	Undeveloped	None	NEW AURORA - ENGLISH TURN			Weak								No Data						
0000209060	2530846	MAUMUS AVE	TAYLOR ST	POLK ST	238		0	Unknown/Undefined	Undeveloped	None	NEW AURORA - ENGLISH TURN			Weak								No Data						
0000209070	2530847	MAUMUS AVE	POLK ST	TYLER ST	243		0	Unknown/Undefined	Undeveloped	None	NEW AURORA - ENGLISH TURN			Weak								No Data						
0000209080	2530848	MAUMUS AVE	TYLER ST	VAN BUREN ST	239		0	Unknown/Undefined	Undeveloped	None	NEW AURORA - ENGLISH TURN			Weak								No Data						
0000209090	2530849	MAUMUS AVE	VAN BUREN ST	JACKSON ST	241		0	Unknown/Undefined	Undeveloped	None	NEW AURORA - ENGLISH TURN			Weak								No Data						
0000209100	2530850	MAUMUS AVE	JACKSON ST	ADAMS ST	241		0	Unknown/Undefined	Undeveloped	None	NEW AURORA - ENGLISH TURN			Weak								No Data						
0000209110	2530851	MAUMUS AVE	ADAMS ST	ENGLAND ST	229		0	Unknown/Undefined	Undeveloped	None	NEW AURORA - ENGLISH TURN			Weak								No Data						
0000209120	2530865	NATHANIEL ST	EDWARD ST	HART ST	238		0	Unknown/Undefined	Undeveloped	None	NEW AURORA - ENGLISH TURN			Weak								No Data						
0000209130	2530858	NATHANIEL ST	HART ST	JOSEPH ST	242		0	Unknown/Undefined	Undeveloped	None	NEW AURORA - ENGLISH TURN			Weak								No Data						
0000209140	2530859	NATHANIEL ST	JOSEPH ST	WARREN ST	238		0	Unknown/Undefined	Undeveloped	None	NEW AURORA - ENGLISH TURN			Weak								No Data						
0000209150	2530860	NATHANIEL ST	WARREN ST	HYNSON ST	240		0	Unknown/Undefined	Undeveloped	None	NEW AURORA - ENGLISH TURN			Weak								No Data						
0000209160	2530861	NATHANIEL ST	HYNSON ST	ENGLAND ST	245		0	Unknown/Undefined	Undeveloped	None	NEW AURORA - ENGLISH TURN			Weak								No Data						
0000209170	2530862	NATHANIEL ST	ENGLAND ST	LEWIS ST	241		0	Unknown/Undefined	Undeveloped	None	NEW AURORA - ENGLISH TURN			Weak								No Data						
0000209180	2530863	NATHANIEL ST	LEWIS ST	DEAD END	119		0	Unknown/Undefined	Undeveloped	None	NEW AURORA - ENGLISH TURN			Weak								No Data						
0000209190	2530878	SQUIRE ST	HART ST	JOSEPH ST	239		0	Unknown/Undefined	Undeveloped	None	NEW AURORA - ENGLISH TURN			Weak								No Data						
0000209200	2530879	SQUIRE ST	JOSEPH ST	WARREN ST	250		0	Unknown/Undefined	Undeveloped	None	NEW AURORA - ENGLISH TURN			Weak								No Data						
0000209210	2530881	SQUIRE ST	WARREN ST	HYNSON ST	244		0	Unknown/Undefined	Undeveloped	None	NEW AURORA - ENGLISH TURN			Weak								No Data						
0000209220	2530882	SQUIRE ST	HYNSON ST	ENGLAND ST	247		0	Unknown/Undefined	Undeveloped	None	NEW AURORA - ENGLISH TURN			Weak								No Data						
0000209230	2530883	SQUIRE ST	ENGLAND ST	LEWIS ST	247		0	Unknown/Undefined	Undeveloped	None	NEW AURORA - ENGLISH TURN			Weak								No Data						
0000209240	2530599	SQUIRE ST	LEWIS ST	SIMM ST	244		0	Unknown/Undefined	Undeveloped	None	NEW AURORA - ENGLISH TURN			Weak								No Data						
0000209250	2530590	SQUIRE ST	SIMM ST	OLIVER ST	239		0	Unknown/Undefined	Undeveloped	None	NEW AURORA - ENGLISH TURN			Weak								No Data						
0000209260	2530887	BISSON ST	HYNSON ST	ENGLAND ST	242		0	Unknown/Undefined	Undeveloped	None	NEW AURORA - ENGLISH TURN			Weak								No Data						
0000209270	2530884	BISSON ST	ENGLAND ST	LEWIS ST	238		0	Unknown/Undefined	Undeveloped	None	NEW AURORA - ENGLISH TURN			Weak								No Data						
0000209280	2530597	BISSON ST	LEWIS ST	SIMM ST	241		0	Unknown/Undefined	Undeveloped	None	NEW AURORA - ENGLISH TURN			Weak								No Data						
0000209290	2530588	BISSON ST	SIMM ST	OLIVER ST	241		0	Unknown/Undefined	Undeveloped	None	NEW AURORA - ENGLISH TURN			Weak								No Data						
0000209300	2530586	BISSON ST	OLIVER ST	PAUL ST	236		0	Unknown/Undefined	Undeveloped	None	NEW AURORA - ENGLISH TURN			Weak								No Data						
0000209310	2530593	BISSON ST	PAUL ST	WOODLAND HWY	146		0	Unknown/Undefined	Undeveloped	None	NEW AURORA - ENGLISH TURN			Weak								No Data						
0000209320	2530595	BISSON ST	WOODLAND HWY	BRYSTON ST	107		0	Unknown/Undefined	Undeveloped	None	NEW AURORA - ENGLISH TURN			Weak								No Data						
0000209330	2530596	BISSON ST	BRYSTON ST	ADAM ST	231		0	Unknown/Undefined	Undeveloped	None	NEW AURORA - ENGLISH TURN			Weak								No Data						
0000209340	2530890	WEIMER BERT ST	ENGLAND ST	LEWIS ST	247		0	Unknown/Undefined	Undeveloped	None	NEW AURORA - ENGLISH TURN			Weak								No Data						
0000209350	2530598	WEIMER BERT ST	LEWIS ST	SIMM ST	241		0	Unknown/Undefined	Undeveloped	None	NEW AURORA - ENGLISH TURN			Weak								No Data						
0000209360	2530591	WEIMER BERT ST	SIMM ST	OLIVER ST	250		0	Unknown/Undefined	Undeveloped	None	NEW AURORA - ENGLISH TURN			Weak								No Data						
0000209370	2518109	RANKIN ST	SIMM ST	OLIVER ST	233		0	Unknown/Undefined	Local	None	NEW AURORA - ENGLISH TURN	1,000		Weak								No Data						

Draft

															Field Measured Conditions				2016 Predicted Conditions										
SectionID	SEGMENTID	Street	From	To	Length (ft)	Lanes	Area (yd^2)	Pavement Type	Functional Class	FHWA Route	Neighborhood	AADT	EGT	Subgrade Strength	RCI	SDI	PCI	PCI Date	RCIYr1	SDIYr1	PCIYr1	PCI Class	Destroyed Road	Need Year (Adjusted)	Need Recommended Rehab (PCI Trigger)	Need Cost (PCI Trigger)	Last Rehab	Last Rehab Date
0000209380	2562514	RANKIN ST	OLIVER ST	PAUL ST	226		0	Unknown/Undefined	Undeveloped	None	NEW AURORA - ENGLISH TURN			Weak								No Data						
0000209390	2530579	RANKIN ST	PAUL ST	BRYSTON ST	251		0	Unknown/Undefined	Undeveloped	None	NEW AURORA - ENGLISH TURN			Weak								No Data						
0000209400	2518117	RANKIN ST	BRYSTON ST	ADAM ST	239		0	Unknown/Undefined	Local	None	NEW AURORA - ENGLISH TURN	1,000		Weak								No Data						
0000209410	2530582	RANKIN ST	ADAM ST	FRANK ST	262		0	Unknown/Undefined	Undeveloped	None	NEW AURORA - ENGLISH TURN			Weak								No Data						
0000209420	2530664	RANKIN ST	FRANK ST	WOODLAND HWY	93		0	Unknown/Undefined	Undeveloped	None	NEW AURORA - ENGLISH TURN			Weak								No Data						
0000209430	2530665	RANKIN ST	WOODLAND HWY	DEAD END	91		0	Unknown/Undefined	Undeveloped	None	NEW AURORA - ENGLISH TURN			Weak								No Data						
0000209440	2512125	RIVER RD	PAUL ST	BRYSTON ST	270		0	Unknown/Undefined	Local	None	NEW AURORA - ENGLISH TURN	1,000		Weak								No Data						
0000209450	2518113	RIVER RD	BRYSTON ST	ADAM ST	239		0	Unknown/Undefined	Local	None	NEW AURORA - ENGLISH TURN	1,000		Weak								No Data						
0000209460	2530578	RIVER RD	ADAM ST	WOODLAND HWY	1,061		0	Unknown/Undefined	Undeveloped	None	NEW AURORA - ENGLISH TURN			Weak								No Data						
0000209470	2530575	HENRY ST	RIVER RD	WOODLAND HWY	314		0	Unknown/Undefined	Undeveloped	None	NEW AURORA - ENGLISH TURN			Weak								No Data						
0000209480	2530607	HENRY ST	WOODLAND HWY	DEAD END	202	2	269	Flexible	Local	None	NEW AURORA - ENGLISH TURN	1,000	18	Weak	0.1	0.1	0.1	12/31/2015	0.1	0.1	0.1	Failure	1	2016	AC - Reconstruction (Minor Collector/Local)	$77,023		
0000209490	2530685	WILLIAM ST	RIVER RD	WOODLAND HWY	513		0	Unknown/Undefined	Undeveloped	None	NEW AURORA - ENGLISH TURN			Weak								No Data						
0000209500	2517917	FRANK ST	DEAD END	WOODLAND HWY	317	2	460	Flexible	Local	None	NEW AURORA - ENGLISH TURN	1,000	18	Weak	0.1	0.1	0.1	12/31/2015	0.1	0.1	0.1	Failure	1	2016	AC - Reconstruction (Minor Collector/Local)	$131,644		
0000209510	2530606	FRANK ST	WOODLAND HWY	DEAD END	237		0	Unknown/Undefined	Undeveloped	None	NEW AURORA - ENGLISH TURN			Weak								No Data						
0000209520	2518119	ADAM ST	RIVER RD	RANKIN ST	558		1,381	Unknown/Undefined	Local	None	NEW AURORA - ENGLISH TURN	1,000		Weak								No Data						
0000209530	2518121	ADAM ST	RANKIN ST	WOODLAND HWY	366	2	907	Flexible	Local	None	NEW AURORA - ENGLISH TURN	1,000	18	Weak	0.1	0.1	0.1	12/31/2015	0.1	0.1	0.1	Failure	1	2016	AC - Reconstruction (Minor Collector/Local)	$259,348		
0000209540	2518122	ADAM ST	WOODLAND HWY	DEAD END	93	2	158	Flexible	Local	None	NEW AURORA - ENGLISH TURN	1,000	18	Weak	0.1	0.1	0.1	12/31/2015	0.1	0.1	0.1	Failure	1	2016	AC - Reconstruction (Minor Collector/Local)	$45,152		
0000209550	2518112	BRYSTON ST	RIVER RD	RANKIN ST	508		0	Unknown/Undefined	Local	None	NEW AURORA - ENGLISH TURN	1,000		Weak								No Data						
0000209560	2518116	BRYSTON ST	RANKIN ST	WOODLAND HWY	615	2	1,093	Flexible	Local	None	NEW AURORA - ENGLISH TURN	1,000	18	Weak	0.1	0.1	0.1	12/31/2015	0.1	0.1	0.1	Failure	1	2016	AC - Reconstruction (Minor Collector/Local)	$312,666		
0000209570	2530581	BRYSTON ST	WOODLAND HWY	BISSON ST	103		0	Unknown/Undefined	Undeveloped	None	NEW AURORA - ENGLISH TURN			Weak								No Data						
0000209580	2530857	BRYSTON ST	BISSON ST	DEAD END	463		0	Unknown/Undefined	Undeveloped	None	NEW AURORA - ENGLISH TURN			Weak								No Data						
0000209590	2530580	PAUL ST	RIVER RD	RANKIN ST	451		0	Unknown/Undefined	Undeveloped	None	NEW AURORA - ENGLISH TURN			Weak								No Data						
0000209600	2526500	PAUL ST	RANKIN ST	BISSON ST	718		0	Unknown/Undefined	Undeveloped	None	NEW AURORA - ENGLISH TURN			Weak								No Data						
0000209610	2530592	PAUL ST	BISSON ST	WOODLAND HWY	150	2	290	Flexible	Local	None	NEW AURORA - ENGLISH TURN	1,000	18	Weak	0.1	0.1	0.1	12/31/2015	0.1	0.1	0.1	Failure	1	2016	AC - Reconstruction (Minor Collector/Local)	$82,933		
0000209620	2518114	PAUL ST	WOODLAND HWY	DEAD END	368	2	613	Flexible	Local	None	NEW AURORA - ENGLISH TURN	1,000	18	Weak	0.1	0.1	0.1	12/31/2015	0.1	0.1	0.1	Failure	1	2016	AC - Reconstruction (Minor Collector/Local)	$175,398		
0000209630	2530891	OLIVER ST	DEAD END	RANKIN ST	245		0	Unknown/Undefined	Undeveloped	None	NEW AURORA - ENGLISH TURN			Weak								No Data						
0000209640	2518110	OLIVER ST	RANKIN ST	BISSON ST	720	2	1,690	Flexible	Local	None	NEW AURORA - ENGLISH TURN	1,000	18	Weak	0.1	0.1	0.1	12/31/2015	0.1	0.1	0.1	Failure	1	2016	AC - Reconstruction (Minor Collector/Local)	$483,171		
0000209650	2562515	OLIVER ST	BISSON ST	SQUIRE ST	230	2	678	Flexible	Local	None	NEW AURORA - ENGLISH TURN	1,000	18	Weak	0.1	0.1	0.1	12/31/2015	0.1	0.1	0.1	Failure	1	2016	AC - Reconstruction (Minor Collector/Local)	$193,827		
0000209660	2562516	OLIVER ST	SQUIRE ST	WOODLAND HWY	176	2	606	Flexible	Local	None	NEW AURORA - ENGLISH TURN	1,000	18	Weak	0.1	0.1	0.1	12/31/2015	0.1	0.1	0.1	Failure	1	2016	AC - Reconstruction (Minor Collector/Local)	$173,237		
0000209670	2530638	OLIVER ST	WOODLAND HWY	NATHANIEL ST	316		0	Unknown/Undefined	Undeveloped	None	NEW AURORA - ENGLISH TURN			Weak								No Data						
0000209680	2530641	OLIVER ST	NATHANIEL ST	DEAD END	144		0	Unknown/Undefined	Undeveloped	None	NEW AURORA - ENGLISH TURN			Weak								No Data						
0000209690	2530106	SIMM ST	RANKIN ST	DEAD END	292		0	Unknown/Undefined	Local	None	NEW AURORA - ENGLISH TURN	1,000		Weak								No Data						
0000209700	2530587	SIMM ST	WEIMER BERT ST	BISSON ST	313		0	Unknown/Undefined	Undeveloped	None	NEW AURORA - ENGLISH TURN			Weak								No Data						
0000209710	2530589	SIMM ST	BISSON ST	SQUIRE ST	270		0	Unknown/Undefined	Undeveloped	None	NEW AURORA - ENGLISH TURN			Weak								No Data						
0000209720	2530604	SIMM ST	SQUIRE ST	DEAD END	312		0	Unknown/Undefined	Undeveloped	None	NEW AURORA - ENGLISH TURN			Weak								No Data						
0000209730	2530875	JEFFERSON ST	DEAD END	NATHANIEL ST	54		0	Unknown/Undefined	Undeveloped	None	NEW AURORA - ENGLISH TURN			Weak								No Data						
0000209740	2530876	JEFFERSON ST	NATHANIEL ST	DEAD END	139		0	Unknown/Undefined	Undeveloped	None	NEW AURORA - ENGLISH TURN			Weak								No Data						
0000209750	2530600	LEWIS ST	DEAD END	WEIMER BERT ST	222		0	Unknown/Undefined	Undeveloped	None	NEW AURORA - ENGLISH TURN			Weak								No Data						
0000209760	2530601	LEWIS ST	WEIMER BERT ST	BISSON ST	274		0	Unknown/Undefined	Undeveloped	None	NEW AURORA - ENGLISH TURN			Weak								No Data						
0000209770	2530602	LEWIS ST	BISSON ST	SQUIRE ST	317		0	Unknown/Undefined	Undeveloped	None	NEW AURORA - ENGLISH TURN			Weak								No Data						
0000209780	2530603	LEWIS ST	SQUIRE ST	NATHANIEL ST	396		0	Unknown/Undefined	Undeveloped	None	NEW AURORA - ENGLISH TURN			Weak								No Data						
0000209790	2530855	LEWIS ST	NATHANIEL ST	DEAD END	117		0	Unknown/Undefined	Undeveloped	None	NEW AURORA - ENGLISH TURN			Weak								No Data						
0000209800	2530889	ENGLAND ST	WEIMER BERT ST	BISSON ST	240		0	Unknown/Undefined	Undeveloped	None	NEW AURORA - ENGLISH TURN			Weak								No Data						

Draft

Appendix A RoadMatrix Section Attributes

															Field Measured Conditions				2016 Predicted Conditions										
SectionID	SEGMENTID	Street	From	To	Length (ft)	Lanes	Area (yd^2)	Pavement Type	Functional Class	FHWA Route	Neighborhood	AADT	EGT	Subgrade Strength	RCI	SDI	PCI	PCI Date	RCIYr1	SDIYr1	PCIYr1	PCI Class	Destroyed Road	Need Year (Adjusted)	Need Recommended Rehab (PCI Trigger)	Need Cost (PCI Trigger)	Last Rehab	Last Rehab Date
0000209810	2530885	ENGLAND ST	BISSON ST	SQUIRE ST	364		0	Unknown/Undefined	Undeveloped	None	NEW AURORA - ENGLISH TURN			Weak								No Data						
0000209820	2530856	ENGLAND ST	SQUIRE ST	NATHANIEL ST	351		0	Unknown/Undefined	Undeveloped	None	NEW AURORA - ENGLISH TURN			Weak								No Data						
0000209830	2530854	ENGLAND ST	NATHANIEL ST	MAUMUS AVE	358		0	Unknown/Undefined	Undeveloped	None	NEW AURORA - ENGLISH TURN			Weak								No Data						
0000209840	2530886	HYNSON ST	BISSON ST	SQUIRE ST	414		0	Unknown/Undefined	Undeveloped	None	NEW AURORA - ENGLISH TURN			Weak								No Data						
0000209850	2530880	HYNSON ST	SQUIRE ST	NATHANIEL ST	295		0	Unknown/Undefined	Undeveloped	None	NEW AURORA - ENGLISH TURN			Weak								No Data						
0000209860	2530872	HYNSON ST	NATHANIEL ST	MAUMUS AVE	370		0	Unknown/Undefined	Undeveloped	None	NEW AURORA - ENGLISH TURN			Weak								No Data						
0000209870	2530873	ADAMS ST	MAUMUS AVE	DEAD END	171		0	Unknown/Undefined	Undeveloped	None	NEW AURORA - ENGLISH TURN			Weak								No Data						
0000209880	2530888	WARREN ST	DEAD END	SQUIRE ST	193		0	Unknown/Undefined	Undeveloped	None	NEW AURORA - ENGLISH TURN			Weak								No Data						
0000209890	2530869	WARREN ST	SQUIRE ST	NATHANIEL ST	254		0	Unknown/Undefined	Undeveloped	None	NEW AURORA - ENGLISH TURN			Weak								No Data						
0000209900	2530870	WARREN ST	NATHANIEL ST	MAUMUS AVE	364		0	Unknown/Undefined	Undeveloped	None	NEW AURORA - ENGLISH TURN			Weak								No Data						
0000209910	2530871	JACKSON ST	MAUMUS AVE	DEAD END	432		0	Unknown/Undefined	Undeveloped	None	NEW AURORA - ENGLISH TURN			Weak								No Data						
0000209920	2530682	JOSEPH ST	SQUIRE ST	NATHANIEL ST	211		0	Unknown/Undefined	Undeveloped	None	NEW AURORA - ENGLISH TURN			Weak								No Data						
0000209930	2530681	JOSEPH ST	NATHANIEL ST	MAUMUS AVE	360		0	Unknown/Undefined	Undeveloped	None	NEW AURORA - ENGLISH TURN			Weak								No Data						
0000209940	2526502	VAN BUREN ST	MAUMUS AVE	E 3RD ST	269	2	275	Flexible	Local	None	NEW AURORA - ENGLISH TURN	1,000	18	Weak	0.1	0.1	0.1	12/31/2015	0.1	0.1	0.1	Failure	1	2016	AC - Reconstruction (Minor Collector/Local)	$78,707		
0000209950	2530868	HART ST	SQUIRE ST	NATHANIEL ST	156		0	Unknown/Undefined	Undeveloped	None	NEW AURORA - ENGLISH TURN			Weak								No Data						
0000209960	2530867	HART ST	NATHANIEL ST	MAUMUS AVE	372		0	Unknown/Undefined	Undeveloped	None	NEW AURORA - ENGLISH TURN			Weak								No Data						
0000209970	2530729	TYLER ST	MAUMUS AVE	E 3RD ST	710		0	Unknown/Undefined	Undeveloped	None	NEW AURORA - ENGLISH TURN			Weak								No Data						
0000209980	2530735	TYLER ST	E 3RD ST	DEAD END	224		0	Unknown/Undefined	Undeveloped	None	NEW AURORA - ENGLISH TURN			Weak								No Data						
0000209990	2530864	EDWARD ST	NATHANIEL ST	MAUMUS AVE	362		0	Unknown/Undefined	Undeveloped	None	NEW AURORA - ENGLISH TURN			Weak								No Data						
0000210000	2530726	POLK ST	MAUMUS AVE	E 3RD ST	718		0	Unknown/Undefined	Undeveloped	None	NEW AURORA - ENGLISH TURN			Weak								No Data						
0000210010	2526503	POLK ST	E 3RD ST	WOODLAND HWY	468	2	884	Flexible	Local	None	NEW AURORA - ENGLISH TURN	1,000	18	Weak	0.1	0.1	0.1	12/31/2015	0.1	0.1	0.1	Failure	1	2016	AC - Reconstruction (Minor Collector/Local)	$252,802		
0000210020	2530866	BLYTHE ST	DEAD END	MAUMUS AVE	145		0	Unknown/Undefined	Undeveloped	None	NEW AURORA - ENGLISH TURN			Weak								No Data						
0000210030	2530728	TAYLOR ST	MAUMUS AVE	E 3RD ST	712		0	Unknown/Undefined	Undeveloped	None	NEW AURORA - ENGLISH TURN			Weak								No Data						
0000210040	2530721	TAYLOR ST	E 3RD ST	E 6TH ST	712		0	Unknown/Undefined	Undeveloped	None	NEW AURORA - ENGLISH TURN			Weak								No Data						
0000210050	2530727	BODTMANN ST	DEAD END	E 3RD ST	718		0	Unknown/Undefined	Undeveloped	None	NEW AURORA - ENGLISH TURN			Weak								No Data						
0000210060	2530722	BODTMANN ST	E 3RD ST	E 6TH ST	712		0	Unknown/Undefined	Undeveloped	None	NEW AURORA - ENGLISH TURN			Weak								No Data						
0000210070	2530723	BODTMANN ST	E 6TH ST	DEAD END	249		0	Unknown/Undefined	Undeveloped	None	NEW AURORA - ENGLISH TURN			Weak								No Data						
0000210080	2530730	PIERCE ST	DEAD END	E 3RD ST	675		0	Unknown/Undefined	Undeveloped	None	NEW AURORA - ENGLISH TURN			Weak								No Data						
0000210090	2530725	PIERCE ST	E 3RD ST	E 6TH ST	712		0	Unknown/Undefined	Undeveloped	None	NEW AURORA - ENGLISH TURN			Weak								No Data						
0000210100	2530724	PIERCE ST	E 6TH ST	DEAD END	501		0	Unknown/Undefined	Undeveloped	None	NEW AURORA - ENGLISH TURN			Weak								No Data						
0000210110	2530731	BUCHANAN BLVD	DEAD END	E 3RD ST	429		0	Unknown/Undefined	Undeveloped	None	NEW AURORA - ENGLISH TURN			Weak								No Data						
0000210120	2530732	BUCHANAN BLVD	E 3RD ST	E 6TH ST	713		0	Unknown/Undefined	Undeveloped	None	NEW AURORA - ENGLISH TURN			Weak								No Data						
0000210130	2530739	BUCHANAN BLVD	E 6TH ST	DEAD END	634		0	Unknown/Undefined	Undeveloped	None	NEW AURORA - ENGLISH TURN			Weak								No Data						
0000210140	2530736	LINCOLN ST	DEAD END	E 3RD ST	175		0	Unknown/Undefined	Undeveloped	None	NEW AURORA - ENGLISH TURN			Weak								No Data						
0000210150	2530733	LINCOLN ST	E 3RD ST	E 6TH ST	712		0	Unknown/Undefined	Undeveloped	None	NEW AURORA - ENGLISH TURN			Weak								No Data						
0000210160	2530738	LINCOLN ST	E 6TH ST	DEAD END	402		0	Unknown/Undefined	Undeveloped	None	NEW AURORA - ENGLISH TURN			Weak								No Data						
0000210170	2530758	GRANT ST	DEAD END	E 6TH ST	343		0	Unknown/Undefined	Undeveloped	None	NEW AURORA - ENGLISH TURN			Weak								No Data						
0000210180	2530734	JOHNSON ST	DEAD END	E 6TH ST	638		0	Unknown/Undefined	Undeveloped	None	NEW AURORA - ENGLISH TURN			Weak								No Data						
0000210190	2530737	JOHNSON ST	E 6TH ST	DEAD END	172		0	Unknown/Undefined	Undeveloped	None	NEW AURORA - ENGLISH TURN			Weak								No Data						
0000210200	2530852	NATHANIEL ST	JEFFERSON ST	OLIVER ST	239		0	Unknown/Undefined	Undeveloped	None	NEW AURORA - ENGLISH TURN			Weak								No Data						
0000210210	2530853	NATHANIEL ST	OLIVER ST	PAUL ST	242		0	Unknown/Undefined	Undeveloped	None	NEW AURORA - ENGLISH TURN			Weak								No Data						
0000210220	2530877	NATHANIEL ST	PAUL ST	DEAD END	93		0	Unknown/Undefined	Undeveloped	None	NEW AURORA - ENGLISH TURN			Weak								No Data						
0000210230	2530640	WASHINGTON ST	ENGLISH TURN PKWY	DEAD END	185		0	Unknown/Undefined	Undeveloped	None	NEW AURORA - ENGLISH TURN			Weak								No Data						

Draft

															Field Measured Conditions				2016 Predicted Conditions										
SectionID	SEGMENTID	Street	From	To	Length (ft)	Lanes	Area (yd^2)	Pavement Type	Functional Class	FHWA Route	Neighborhood	AADT	EGT	Subgrade Strength	RCI	SDI	PCI	PCI Date	RCIYr1	SDIYr1	PCIYr1	PCI Class	Destroyed Road	Need Year (Adjusted)	Need Recommended Rehab (PCI Trigger)	Need Cost (PCI Trigger)	Last Rehab	Last Rehab Date
0000210240	2530874	JEFFERSON ST	ENGLISH TURN PKWY	DEAD END	608		0	Unknown/Undefined	Undeveloped	None	NEW AURORA - ENGLISH TURN			Weak								No Data						
0000210250	2530839	MADISON ST	ENGLISH TURN PKWY	E 3RD ST	710		0	Unknown/Undefined	Undeveloped	None	NEW AURORA - ENGLISH TURN			Weak								No Data						
0000210260	2530834	MADISON ST	E 3RD ST	DEAD END	310		0	Unknown/Undefined	Undeveloped	None	NEW AURORA - ENGLISH TURN			Weak								No Data						
0000210270	2530838	MONROE ST	DEAD END	E 3RD ST	610		0	Unknown/Undefined	Undeveloped	None	NEW AURORA - ENGLISH TURN			Weak								No Data						
0000210280	2530833	MONROE ST	E 3RD ST	E 6TH ST	716		0	Unknown/Undefined	Undeveloped	None	NEW AURORA - ENGLISH TURN			Weak								No Data						
0000210290	2530837	ADAMS ST	DEAD END	E 3RD ST	358		0	Unknown/Undefined	Undeveloped	None	NEW AURORA - ENGLISH TURN			Weak								No Data						
0000210300	2530832	ADAMS ST	E 3RD ST	E 6TH ST	714		0	Unknown/Undefined	Undeveloped	None	NEW AURORA - ENGLISH TURN			Weak								No Data						
0000210310	2530829	ADAMS ST	E 6TH ST	DEAD END	432		0	Unknown/Undefined	Undeveloped	None	NEW AURORA - ENGLISH TURN			Weak								No Data						
0000210320	2530836	JACKSON ST	DEAD END	E 3RD ST	117		0	Unknown/Undefined	Undeveloped	None	NEW AURORA - ENGLISH TURN			Weak								No Data						
0000210330	2530831	JACKSON ST	E 3RD ST	E 6TH ST	706		0	Unknown/Undefined	Undeveloped	None	NEW AURORA - ENGLISH TURN			Weak								No Data						
0000210340	2530828	JACKSON ST	E 6TH ST	E 9TH ST	714		0	Unknown/Undefined	Undeveloped	None	NEW AURORA - ENGLISH TURN			Weak								No Data						
0000210350	2530820	JACKSON ST	E 9TH ST	DEAD END	135		0	Unknown/Undefined	Undeveloped	None	NEW AURORA - ENGLISH TURN			Weak								No Data						
0000210360	2530835	VAN BUREN ST	DEAD END	E 6TH ST	425		0	Unknown/Undefined	Undeveloped	None	NEW AURORA - ENGLISH TURN			Weak								No Data						
0000210370	2530827	VAN BUREN ST	E 6TH ST	E 9TH ST	711		0	Unknown/Undefined	Undeveloped	None	NEW AURORA - ENGLISH TURN			Weak								No Data						
0000210380	2530819	VAN BUREN ST	E 9TH ST	DEAD END	556		0	Unknown/Undefined	Undeveloped	None	NEW AURORA - ENGLISH TURN			Weak								No Data						
0000210390	2530830	TYLER ST	DEAD END	E 6TH ST	171		0	Unknown/Undefined	Undeveloped	None	NEW AURORA - ENGLISH TURN			Weak								No Data						
0000210400	2530826	TYLER ST	E 6TH ST	E 9TH ST	714		0	Unknown/Undefined	Undeveloped	None	NEW AURORA - ENGLISH TURN			Weak								No Data						
0000210410	2530818	TYLER ST	E 9TH ST	E 12TH ST	710		0	Unknown/Undefined	Undeveloped	None	NEW AURORA - ENGLISH TURN			Weak								No Data						
0000210420	2530825	POLK ST	DEAD END	E 9TH ST	645		0	Unknown/Undefined	Undeveloped	None	NEW AURORA - ENGLISH TURN			Weak								No Data						
0000210430	2530817	POLK ST	E 9TH ST	E 12TH ST	717		0	Unknown/Undefined	Undeveloped	None	NEW AURORA - ENGLISH TURN			Weak								No Data						
0000210432	2530815	POLK ST	E 12TH ST	DEAD END	169		0	Unknown/Undefined	Undeveloped	None	NEW AURORA - ENGLISH TURN			Weak								No Data						
0000210440	2530824	TAYLOR ST	DEAD END	E 9TH ST	397		0	Unknown/Undefined	Undeveloped	None	NEW AURORA - ENGLISH TURN			Weak								No Data						
0000210450	2530816	TAYLOR ST	E 9TH ST	E 12TH ST	718		0	Unknown/Undefined	Undeveloped	None	NEW AURORA - ENGLISH TURN			Weak								No Data						
0000210460	2530823	BODTMANN ST	DEAD END	E 9TH ST	143		0	Unknown/Undefined	Undeveloped	None	NEW AURORA - ENGLISH TURN			Weak								No Data						
0000210470	2530821	BODTMANN ST	E 9TH ST	DEAD END	519		0	Unknown/Undefined	Undeveloped	None	NEW AURORA - ENGLISH TURN			Weak								No Data						
0000210480	2524933	ENGLISH TURN PKWY	WOODLAND HWY	ENGLISH TURN DR	1,900	1	5,867	Rigid	Minor Collector	Local	NEW AURORA - ENGLISH TURN	2,500	22	Weak	40.9	78.3	59.6	02/22/2015	38.5	75.4	57.0	Fair		2017	PCC - Joint Repair	$308,436		
0000210490	2526520	ENGLISH TURN PKWY	ENGLISH TURN DR	ENGLISH TURN DR	51	1	162	Rigid	Minor Collector	Local	NEW AURORA - ENGLISH TURN	2,500	22	Weak	50.0	88.5	69.3	02/22/2015	47.1	87.0	67.1	Fair		2021	PCC - Joint Repair	$9,375		
0000210500	2560005	ENGLISH TURN PKWY	ENGLISH TURN DR	ARBOR PL	1,181	1	3,462	Rigid	Minor Collector	Local	NEW AURORA - ENGLISH TURN	2,500	22	Weak	41.3	79.0	60.2	02/22/2015	38.9	76.1	57.5	Fair		2017	PCC - Joint Repair	$181,991		
0000210510	2562153	ENGLISH TURN PKWY	ARBOR PL	ARBOR PL	38	1	151	Rigid	Minor Collector	Local	NEW AURORA - ENGLISH TURN	2,500	22	Weak	54.6	83.7	69.2	02/22/2015	51.5	81.3	66.4	Fair		2020	PCC - Joint Repair	$8,536		
0000210520	2524936	ENGLISH TURN PKWY	ARBOR PL	CLUBHOUSE DR	2,295	1	6,242	Rigid	Minor Collector	Local	NEW AURORA - ENGLISH TURN	2,500	22	Weak	46.8	83.4	65.1	02/22/2015	43.9	81.0	62.5	Fair		2019	PCC - Joint Repair	$344,800		
0000210530	2526511	ENGLISH TURN PKWY	CLUBHOUSE DR	CLUBHOUSE DR	68	1	214	Rigid	Local	None	NEW AURORA - ENGLISH TURN	1,000	22	Weak	20.1	98.0	59.1	02/22/2015	18.2	97.4	57.8	Fair		2019	PCC - Crack/Joint Sealing	$3,543		
0000210540	2562168	ENGLISH TURN PKWY	DEAD END	CLUBHOUSE DR	53	1	149	Rigid	Local	None	NEW AURORA - ENGLISH TURN	1,000	22	Weak	32.9	67.2	50.1	02/22/2015	30.5	63.6	47.1	Poor		2016	PCC - Crack/Joint Sealing	$2,302		
0000210550	2518352	ENGLISH TURN PKWY	CLUBHOUSE DR	STANTON RD	66	1	207	Rigid	Local	Local	NEW AURORA - ENGLISH TURN	1,000	22	Weak	2.4	97.1	49.8	02/22/2015	1.2	96.6	48.9	Poor		2016	PCC - Crack/Joint Sealing	$3,194		
0000210560	2529768	ENGLISH TURN PKWY	STANTON RD	ARBOR PL	2,364	1	6,722	Rigid	Minor Collector	Local	NEW AURORA - ENGLISH TURN	2,500	22	Weak	45.1	81.0	63.1	02/22/2015	42.3	78.3	60.3	Fair		2018	PCC - Joint Repair	$362,215		
0000210570	2529767	ENGLISH TURN PKWY	ARBOR PL	ARBOR PL	39	1	182	Rigid	Minor Collector	Local	NEW AURORA - ENGLISH TURN	2,500	22	Weak	49.1	100.0	74.6	02/22/2015	46.2	99.4	72.8	Good		2029	PCC - Joint Repair	$12,900		
0000210580	2529765	ENGLISH TURN PKWY	ARBOR PL	ENGLISH TURN DR	1,136	1	3,229	Rigid	Minor Collector	Local	NEW AURORA - ENGLISH TURN	2,500	22	Weak	46.8	78.6	62.7	02/22/2015	43.9	75.7	59.8	Fair		2018	PCC - Joint Repair	$173,991		
0000210590	2526521	ENGLISH TURN PKWY	ENGLISH TURN DR	ENGLISH TURN DR	50	1	141	Rigid	Minor Collector	Local	NEW AURORA - ENGLISH TURN	2,500	22	Weak	50.0	93.1	71.6	02/22/2015	47.1	92.4	69.8	Fair		2024	PCC - Joint Repair	$8,825		
0000210600	2517912	ENGLISH TURN PKWY	ENGLISH TURN DR	WOODLAND HWY	1,816	1	6,856	Rigid	Minor Collector	Local	NEW AURORA - ENGLISH TURN	2,500	22	Weak	44.7	78.1	61.4	02/22/2015	42.0	75.1	58.6	Fair		2018	PCC - Joint Repair	$369,477		
0000210610	2524935	CLUBHOUSE DR	ENGLISH TURN PKWY	ENGLISH TURN PKWY	106	2	444	Rigid	Local	Local	NEW AURORA - ENGLISH TURN	1,000	22	Weak	30.8	57.4	44.1	02/14/2015	28.5	54.0	41.3	Poor		2016	PCC - Crack/Joint Sealing	$6,838		
0000210620	2562171	CLUBHOUSE DR	ENGLISH TURN PKWY	DEAD END	53	2	183	Rigid	Local	None	NEW AURORA - ENGLISH TURN	1,000	22	Weak	32.9	64.5	48.7	02/14/2015	30.5	60.9	45.7	Poor		2016	PCC - Crack/Joint Sealing	$2,818		
0000210630	2518128	STANTON RD	RIVER RD	WILLOW DR	515	2	1,257	Flexible	Minor Collector	None	NEW AURORA - ENGLISH TURN	2,500	18	Weak	0.1	0.1	0.1	12/31/2015	0.1	0.1	0.1	Failure	1	2016	AC - Reconstruction (Minor Collector/Local)	$359,534		
0000210640	2518126	STANTON RD	WILLOW DR	ENGLISH TURN PKWY	4,217	2	9,652	Flexible	Minor Collector	None	NEW AURORA - ENGLISH TURN	2,500	18	Weak	0.1	0.1	0.1	12/31/2015	0.1	0.1	0.1	Failure	1	2016	AC - Reconstruction (Minor Collector/Local)	$2,760,294		
0000210650	2526513	CLUBHOUSE DR	ENGLISH TURN PKWY	ENGLISH TURN PKWY	105	2	459	Rigid	Minor Collector	None	NEW AURORA - ENGLISH TURN	2,500	22	Weak	0.0	57.7	28.9	02/14/2015	0.0	54.3	27.2	Very Poor		2016	PCC - Full Depth Slab Repair	$35,306		

Draft

CITY OF NEW ORLEANS 2014 PAVEMENT MANAGEMENT ANALYSIS DRAFT REPORT

Appendix A RoadMatrix Section Attributes

															Field Measured Conditions				2016 Predicted Conditions									
SectionID	SEGMENTID	Street	From	To	Length (ft)	Lanes	Area (yd^2)	Pavement Type	Functional Class	FHWA Route	Neighborhood	AADT	EGT	Subgrade Strength	RCI	SDI	PCI	PCI Date	RCIYr1	SDIYr1	PCIYr1	PCI Class	Destroyed Road	Need Year (Adjusted)	Need Recommended Rehab (PCI Trigger)	Need Cost (PCI Trigger)	Last Rehab	Last Rehab Date
0000210660	2518129	RIVER RD	STANTON RD	DELACROIX RD	5,456	2	13,513	Flexible	Minor Collector	Local	NEW AURORA - ENGLISH TURN	2,500	18	Weak	85.7	83.6	84.7	02/14/2015	83.9	81.6	82.8	Good		2027	AC - Mill and Overlay	$726,194		
0000210670	2518131	RIVER RD	DELACROIX RD	DEAD END	10,531	2	27,732	Flexible	Local	Local	NEW AURORA - ENGLISH TURN	1,000	18	Weak	87.6	87.5	87.6	02/14/2015	85.9	85.8	85.9	Excellent		2029	AC - Mill and Overlay	$1,565,797		
0000210680	2518125	WILLOW DR	STANTON RD	DELACROIX RD	4,897	2	10,980	Flexible	Local	None	NEW AURORA - ENGLISH TURN	1,000	18	Weak	0.1	0.1	0.1	12/31/2015	0.1	0.1	0.1	Failure	1	2016	AC - Reconstruction (Minor Collector/Local)	$3,140,037		
0000210690	2529845	WILLOW DR	DELACROIX RD	PAVE CHANGE	3,295	2	7,044	Flexible	Local	None	NEW AURORA - ENGLISH TURN	1,000	18	Weak	69.3	87.2	78.3	02/14/2015	66.5	85.5	76.0	Good		2024	AC - Mill and Overlay	$351,528		
0000210695	12529845	WILLOW DR	PAVE CHANGE	DEAD END	3,088	2	6,601	Gravel	Local	None	NEW AURORA - ENGLISH TURN	1,000	6	Weak								No Data						
0000210700	2518130	DELACROIX RD	RIVER RD	WILLOW DR	2,194	2	6,782	Flexible	Local	None	NEW AURORA - ENGLISH TURN	1,000	18	Weak	67.4	59.0	63.2	02/14/2015	64.3	55.4	60.0	Fair		2018	AC - Mill and Overlay	$291,842		
0000210710	2518132	DELACROIX RD	WILLOW DR	WILLOW DR	192	2	419	Flexible	Local	None	NEW AURORA - ENGLISH TURN	1,000	18	Weak	56.3	68.2	60.4	02/19/2016	52.5	68.2	60.4	Fair		2018	AC - Mill and Overlay	$18,031	AC - Pothole Filling	02/19/2016
0000210720	2518127	DELACROIX RD	WILLOW DR	ENGLISH TURN DR	4,159	2	9,422	Flexible	Local	None	NEW AURORA - ENGLISH TURN	1,000	18	Weak	0.1	0.1	0.1	02/19/2016	0.1	0.1	0.1	Failure	1	2016	AC - Reconstruction (Minor Collector/Local)	$2,694,584	AC - Pothole Filling	02/19/2016
0000210730	2512126	JACK WYMAN DR	RIVER RD	DEAD END	1,416	2	2,821	Flexible	Local	None	NEW AURORA - ENGLISH TURN	1,000	18	Weak	0.1	0.1	0.1	12/31/2015	0.1	0.1	0.1	Failure	1	2016	AC - Reconstruction (Minor Collector/Local)	$806,735		
0000210740	2516416	PATTERSON DR	MERRILL ST	ODEON ST	1,200	2	3,052	Flexible	Major Collector	Local	U.S. NAVAL BASE	5,000	30	Weak	38.9	60.2	49.6	02/19/2015	32.7	56.7	44.7	Poor		2016	AC - Mill and Overlay	$125,007		
0000210750	2516420	PATTERSON DR	ODEON ST	HORACE ST	396	2	1,065	Flexible	Major Collector	Local	U.S. NAVAL BASE	5,000	30	Weak	73.6	66.1	69.9	02/19/2015	71.1	63.2	67.2	Fair		2020	AC - Mill and Overlay	$48,140		
0000210760	2516822	PATTERSON DR	HORACE ST	FLANDERS ST	412	2	1,293	Flexible	Major Collector	Local	U.S. NAVAL BASE	5,000	30	Weak	70.9	92.8	81.9	02/19/2015	68.2	91.4	79.8	Good		2025	AC - Mill and Overlay	$66,128		
0000210770	2516827	PATTERSON DR	FLANDERS ST	TERRY ST	328	2	855	Flexible	Major Collector	Local	U.S. NAVAL BASE	5,000	30	Weak	78.1	78.6	78.4	02/19/2015	75.9	76.5	76.2	Good		2024	AC - Mill and Overlay	$42,668		
0000210780	2516836	PATTERSON DR	TERRY ST	MICHAEL ST	269	2	650	Flexible	Major Collector	Local	U.S. NAVAL BASE	5,000	30	Weak	88.9	93.1	90.6	02/19/2015	86.3	91.7	89.0	Excellent		2031	AC - Mill and Overlay	$38,545		
0000210790	2516839	PATTERSON DR	MICHAEL ST	WILTZ LN	327	2	876	Flexible	Major Collector	Local	U.S. NAVAL BASE	5,000	30	Weak	88.1	88.1	88.1	02/19/2015	86.4	86.4	86.4	Excellent		2029	AC - Mill and Overlay	$49,480		
0000210800	2516858	PATTERSON DR	WILTZ LN	RICHLAND RD	572	2	1,924	Flexible	Major Collector	Local	U.S. NAVAL BASE	5,000	30	Weak	93.7	66.3	80.0	02/19/2015	92.2	63.4	77.8	Good		2024	AC - Mill and Overlay	$96,039		
0000210810	2513161	PATTERSON DR	RICHLAND RD	GENERAL COLLINS AVE	646	2	2,018	Flexible	Major Collector	Local	U.S. NAVAL BASE	5,000	30	Weak	77.4	93.0	85.2	02/19/2015	75.2	91.6	83.4	Good		2027	AC - Mill and Overlay	$108,433		
0000210820	2516868	PATTERSON DR	GENERAL COLLINS AVE	HOLIDAY PL	513	2	1,301	Flexible	Major Collector	Local	OLD AURORA	5,000	30	Weak	83.1	89.0	86.1	02/19/2015	81.1	87.4	84.3	Good		2028	AC - Mill and Overlay	$71,684		
0000210830	2516504	PATTERSON DR	HOLIDAY PL	FIVE OAKS DR	349	2	945	Flexible	Major Collector	Local	OLD AURORA	5,000	30	Weak	78.8	88.0	83.4	02/19/2015	76.7	86.3	81.5	Good		2026	AC - Mill and Overlay	$49,530		
0000210840	2516506	PATTERSON DR	FIVE OAKS DR	DE BATTISTA PL	609	2	1,760	Flexible	Major Collector	Local	OLD AURORA	5,000	30	Weak	63.1	73.7	68.4	02/19/2015	60.0	71.2	65.6	Fair		2020	AC - Mill and Overlay	$79,571		
0000210850	2527501	PATTERSON DR	DE BATTISTA PL	STEEPLE CHASE LN	259	2	443	Flexible	Major Collector	Local	OLD AURORA	5,000	30	Weak	80.5	84.2	82.4	02/19/2015	78.5	82.3	80.4	Good		2026	AC - Mill and Overlay	$23,204		
0000210860	2518026	PATTERSON DR	STEEPLE CHASE LN	NIE PKWY	1,563	2	3,812	Flexible	Major Collector	Local	OLD AURORA	5,000	30	Weak	79.3	78.7	79.0	02/19/2015	77.2	76.6	76.9	Good		2024	AC - Mill and Overlay	$190,236		
0000210870	2516509	PATTERSON DR	NIE PKWY	RIVER OAKS DR	514	2	1,668	Flexible	Major Collector	Local	OLD AURORA	5,000	30	Weak	81.9	52.2	67.1	02/19/2015	79.9	48.1	64.0	Fair		2019	AC - Mill and Overlay	$73,583		
0000210880	2517438	PATTERSON DR	RIVER OAKS DR	DANNY DR	290	2	836	Flexible	Major Collector	Local	OLD AURORA	5,000	30	Weak	78.8	92.1	85.5	02/19/2015	76.7	90.7	83.7	Good		2027	AC - Mill and Overlay	$44,940		
0000210890	2517444	PATTERSON DR	DANNY DR	HUNTLEE DR	567	2	1,980	Flexible	Major Collector	Local	OLD AURORA	5,000	30	Weak	70.5	63.4	67.0	02/19/2015	67.7	60.4	64.1	Fair		2019	AC - Mill and Overlay	$87,339		
0000210900	2517448	PATTERSON DR	HUNTLEE DR	ROSELYN PARK PL	283	2	708	Flexible	Major Collector	Local	OLD AURORA	5,000	30	Weak	79.8	82.6	81.2	02/19/2015	77.7	80.6	79.2	Good		2025	AC - Mill and Overlay	$36,204		
0000210910	2517382	PATTERSON DR	ROSELYN PARK PL	ELLEN PARK PL	383	2	1,073	Flexible	Major Collector	Local	OLD AURORA	5,000	30	Weak	80.5	84.2	82.4	02/19/2015	78.5	82.3	80.4	Good		2026	AC - Mill and Overlay	$56,247		
0000210920	2517387	PATTERSON DR	ELLEN PARK PL	CHELSEA DR	2,308	2	5,875	Flexible	Major Collector	Local	OLD AURORA	5,000	30	Weak	72.9	66.3	69.6	02/19/2015	70.3	63.4	66.9	Fair		2020	AC - Mill and Overlay	$265,620		
0000210930	2517504	PATTERSON DR	CHELSEA DR	CUMBERLAND CT	353	2	935	Flexible	Major Collector	Local	OLD AURORA	5,000	30	Weak	72.5	43.2	67.9	02/19/2015	91.1	38.0	64.6	Fair		2019	AC - Mill and Overlay	$41,261		
0000210940	2517507	PATTERSON DR	CUMBERLAND CT	BEDFORD DR	336	2	800	Flexible	Major Collector	Local	OLD AURORA	5,000	30	Weak	87.7	89.0	88.4	02/19/2015	86.0	87.4	86.7	Excellent		2029	AC - Mill and Overlay	$45,195		
0000210950	2517510	PATTERSON DR	BEDFORD DR	WOODLAND PL	507	2	1,492	Flexible	Major Collector	Local	OLD AURORA	5,000	30	Weak	84.2	83.9	84.1	02/19/2015	82.3	82.0	82.2	Good		2027	AC - Mill and Overlay	$76,809		
0000210960	2517558	PATTERSON DR	WOODLAND PL	WESTCHESTER ST	369	2	884	Flexible	Major Collector	Local	OLD AURORA	5,000	30	Weak	81.8	90.6	86.2	02/19/2015	79.8	89.0	84.4	Good		2028	AC - Mill and Overlay	$48,671		
0000210970	2517561	PATTERSON DR	WESTCHESTER ST	LENNOX CT	551	2	1,413	Flexible	Major Collector	Local	OLD AURORA	5,000	30	Weak	80.4	52.5	66.5	02/19/2015	78.4	48.4	63.4	Fair		2019	AC - Mill and Overlay	$42,325		
0000210980	2517563	PATTERSON DR	LENNOX CT	AURORA DR	392	2	1,011	Flexible	Major Collector	Local	OLD AURORA	5,000	30	Weak	85.1	88.6	86.9	02/19/2015	83.2	86.9	85.1	Excellent		2028	AC - Mill and Overlay	$55,710		
0000210990	2517566	PATTERSON DR	AURORA DR	LARCHMONT PL	401	2	1,138	Flexible	Major Collector	Local	OLD AURORA	5,000	30	Weak	80.5	70.7	75.6	02/19/2015	78.5	67.9	73.2	Good		2023	AC - Mill and Overlay	$55,428		
0000211000	2517571	PATTERSON DR	LARCHMONT PL	SULLEN PL	689	2	1,775	Flexible	Major Collector	Local	OLD AURORA	5,000	30	Weak	80.6	84.0	82.3	02/19/2015	78.6	82.1	80.4	Good		2026	AC - Mill and Overlay	$93,042		
0000211010	2517762	PATTERSON DR	SULLEN PL	ERNEST ST	1,019	2	2,602	Flexible	Major Collector	Local	NEW AURORA - ENGLISH TURN	5,000	30	Weak	77.9	87.7	82.8	02/19/2015	75.7	86.0	80.9	Good		2026	AC - Mill and Overlay	$136,420		
0000211020	2517765	PATTERSON DR	ERNEST ST	BLAIR ST	759	2	1,828	Flexible	Major Collector	Local	NEW AURORA - ENGLISH TURN	5,000	30	Weak	77.7	82.5	80.1	02/19/2015	75.5	80.5	78.0	Good		2025	AC - Mill and Overlay	$93,523		
0000211030	2517741	PATTERSON DR	BLAIR ST	PITTARI PL	349	2	970	Flexible	Major Collector	Local	NEW AURORA - ENGLISH TURN	5,000	30	Weak	87.1	40.0	63.6	02/19/2015	85.4	33.9	59.7	Fair		2018	AC - Mill and Overlay	$41,751		
0000211040	2517961	PATTERSON DR	PITTARI PL	LANCASTER ST	269	2	649	Flexible	Major Collector	Local	NEW AURORA - ENGLISH TURN	5,000	30	Weak	71.4	70.8	71.1	02/19/2015	68.7	68.1	68.4	Fair		2021	AC - Mill and Overlay	$30,055		
0000211050	2517963	PATTERSON DR	LANCASTER ST	BENNETT ST	552	2	1,884	Flexible	Major Collector	Local	NEW AURORA - ENGLISH TURN	5,000	30	Weak	81.1	66.2	73.7	02/19/2015	79.1	63.3	71.2	Good		2022	AC - Mill and Overlay	$89,495		
0000211060	2517689	PATTERSON DR	BENNETT ST	ADRIAN ST	224	2	850	Flexible	Major Collector	Local	NEW AURORA - ENGLISH TURN	5,000	30	Weak	78.7	61.2	70.0	02/19/2015	76.6	57.9	67.3	Fair		2020	AC - Mill and Overlay	$38,429		
0000211070	2517691	PATTERSON DR	ADRIAN ST	DONALD ST	228	2	882	Flexible	Major Collector	Local	NEW AURORA - ENGLISH TURN	5,000	30	Weak	82.7	61.6	72.2	02/19/2015	80.7	58.3	69.5	Fair		2021	AC - Mill and Overlay	$40,868		
0000211080	2518059	PATTERSON DR	DONALD ST	WINSTON ST	228	2	910	Flexible	Major Collector	Local	NEW AURORA - ENGLISH TURN	5,000	30	Weak	60.8	69.9	65.4	02/19/2015	57.4	67.1	62.3	Fair		2019	AC - Mill and Overlay	$40,158		
0000211090	2518064	PATTERSON DR	WINSTON ST	THOMAS ST	225	2	626	Flexible	Local	None	NEW AURORA - ENGLISH TURN	1,000	18	Weak	42.5	49.0	45.8	02/19/2015	37.1	44.5	40.8	Poor		2016	AC - Mill and Overlay	$25,631		
0000211100	2518070	PATTERSON DR	THOMAS ST	NOLAN ST	227	2	474	Flexible	Local	None	NEW AURORA - ENGLISH TURN	1,000	18	Weak	44.8	80.6	62.7	02/19/2015	40.1	78.6	59.4	Fair		2018	AC - Mill and Overlay	$20,393		
0000211110	2517981	PATTERSON DR	NOLAN ST	WALTER ST	235	2	557	Flexible	Local	None	NEW AURORA - ENGLISH TURN	1,000	18	Weak	73.9	93.6	83.8	02/19/2015	71.4	92.1	81.8	Good		2026	AC - Mill and Overlay	$29,216		
0000211120	2518002	PATTERSON DR	WALTER ST	ALBERT ST	221	2	456	Flexible	Local	None	NEW AURORA - ENGLISH TURN	1,000	18	Weak	72.2	100.0	86.1	02/19/2015	69.5	98.5	84.0	Good		2027	AC - Mill and Overlay	$24,518		
0000211130	2517985	PATTERSON DR	ALBERT ST	BLYTHE ST	241	2	537	Flexible	Local	None	NEW AURORA - ENGLISH TURN	1,000	18	Weak	83.5	100.0	91.8	02/19/2015	81.5	98.5	90.0	Excellent		2031	AC - Mill and Overlay	$31,862		
0000211140	2517989	PATTERSON DR	BLYTHE ST	EDWARD ST	214	2	458	Flexible	Local	None	NEW AURORA - ENGLISH TURN	1,000	18	Weak	61.7	93.5	77.6	02/19/2015	58.4	92.0	75.2	Good		2023	AC - Mill and Overlay	$22,310		
0000211150	2517996	PATTERSON DR	EDWARD ST	HART ST	239	2	538	Flexible	Local	None	NEW AURORA - ENGLISH TURN	1,000	18	Weak	72.3	100.0	86.2	02/19/2015	69.6	98.5	84.1	Good		2027	AC - Mill and Overlay	$28,931		
0000211160	2518106	PATTERSON DR	HART ST	DEAD END	384	2	767	Flexible	Local	None	NEW AURORA - ENGLISH TURN	1,000	18	Weak	75.2	100.0	87.6	02/19/2015	72.8	98.5	85.7	Excellent		2028	AC - Mill and Overlay	$42,257		
0000211170	2561057	WEST END BLVD - CATINA ST ALLEY	MOUND AVE	HOMEDALE ST	788			Unknown/Undefined	Alley	None	NAVARRE			Weak								No Data						
0000211180	2561058	WEST END BLVD - CATINA ST ALLEY	HOMEDALE ST	END	331			Unknown/Undefined	Alley	None	NAVARRE			Weak								No Data						
0000211190	2561059	MILNE ST - ROSEMARY PL ALLEY	MOUND AVE	HOMEDALE ST	785			Unknown/Undefined	Alley	None	NAVARRE			Weak								No Data						
0000211200	2559390	MILNE ST - ROSEMARY PL ALLEY	HOMEDALE ST		616			Unknown/Undefined	Alley	None	NAVARRE			Weak								No Data						

DRAFT

Stantec

															Field Measured Conditions				2016 Predicted Conditions										
SectionID	SEGMENTID	Street	From	To	Length (ft)	Lanes	Area (yd^2)	Pavement Type	Functional Class	FHWA Route	Neighborhood	AADT	EGT	Subgrade Strength	RCI	SDI	PCI	PCI Date	RCIYr1	SDIYr1	PCIYr1	PCI Class	Destroyed Road	Need Year (Adjusted)	Need Recommended Rehab (PCI Trigger)	Need Cost (PCI Trigger)	Last Rehab	Last Rehab Date
0000211210	2559392	FLORIDA BLVD - HOMEDALE ST ALLEY	MILNE ST	MILNE ST - ROSEMARY PL ALLEY	172			Unknown/Undefined	Alley	None	NAVARRE			Weak								No Data						
0000211220	2559391	FLORIDA BLVD - HOMEDALE ST ALLEY	MILNE ST - ROSEMARY PL ALLEY	ROSEMARY PL	177			Unknown/Undefined	Alley	None	NAVARRE			Weak								No Data						
0000211230	2561056	ROSEMARY PL - WOODLAWN PL ALLEY	MOUND AVE	HOMEDALE ST	778			Unknown/Undefined	Alley	None	NAVARRE			Weak								No Data						
0000211240	2560302	ROSEMARY PL - WOODLAWN PL ALLEY	HOMEDALE ST	END	470			Unknown/Undefined	Alley	None	NAVARRE			Weak								No Data						
0000211250	2561055	WOODLAWN PL - HAWTHORNE PL ALLEY	END	HOMEDALE ST	547			Unknown/Undefined	Alley	None	NAVARRE			Weak								No Data						
0000211260	2560303	WOODLAWN PL - HAWTHORNE PL ALLEY	HOMEDALE ST	WOODLAWN PL	782			Unknown/Undefined	Alley	None	NAVARRE			Weak								No Data						
0000211270	2560300	HAWTHORNE PL - CANAL BLVD ALLEY	HOMEDALE ST	FLORIDA BLVD	781			Unknown/Undefined	Alley	None	NAVARRE			Weak								No Data						
0000211280	2560310	CANAL BLVD - VICKSBURG ST ALLEY	FLORIDA BLVD	KENILWORTH ST	222			Unknown/Undefined	Alley	None	LAKEVIEW			Weak								No Data						
0000211290	2560295	VICKSBURG ST - MEMPHIS ST ALLEY	FLORIDA BLVD	KENILWORTH ST	238			Unknown/Undefined	Alley	None	LAKEVIEW			Weak								No Data						
0000211300	2559857	MEMPHIS ST - GENERAL DIAZ ST ALLEY	FLORIDA BLVD	KENILWORTH ST	273			Unknown/Undefined	Alley	None	LAKEVIEW			Weak								No Data						
0000211310	2560297	GENERAL DIAZ ST - MARSHAL FOCH ST ALLEY	FLORIDA BLVD	KENILWORTH ST	277			Unknown/Undefined	Alley	None	LAKEVIEW			Weak								No Data						
0000211320	2560296	MARSHAL FOCH ST - ARGONNE BLVD ALLEY	END	KENILWORTH ST	220			Unknown/Undefined	Alley	None	LAKEVIEW			Weak								No Data						
0000211330	2559388	WEST END BLVD - CATINA ST ALLEY	KENILWORTH ST	BROOKS ST	461			Unknown/Undefined	Alley	None	LAKEVIEW			Weak								No Data						
0000211340	2559386	WEST END BLVD - CATINA ST ALLEY	BROOKS ST	HARNEY ST	461			Unknown/Undefined	Alley	None	LAKEVIEW			Weak								No Data						
0000211350	2559380	WEST END BLVD - CATINA ST ALLEY	HARNEY ST	POLK AVE	460			Unknown/Undefined	Alley	None	LAKEVIEW			Weak								No Data						
0000211360	2562425	WEST END BLVD - CATINA ST ALLEY	POLK AVE	GERMAIN ST	459			Unknown/Undefined	Alley	None	LAKEVIEW			Weak								No Data						
0000211370	2560935	WEST END BLVD - CATINA ST ALLEY	GERMAIN ST	RINGOLD ST	462			Unknown/Undefined	Alley	None	LAKEVIEW			Weak								No Data						
0000211380	2560937	WEST END BLVD - CATINA ST ALLEY	RINGOLD ST	FRENCH ST	461			Unknown/Undefined	Alley	None	LAKEVIEW			Weak								No Data						
0000211390	2559067	WEST END BLVD - CATINA ST ALLEY	FRENCH ST	HARRISON AVE	446			Unknown/Undefined	Alley	None	LAKEVIEW			Weak								No Data						
0000211400	2559379	CATINA ST - MILNE BLVD ALLEY	GERMAIN ST	RINGOLD ST	460			Unknown/Undefined	Alley	None	LAKEVIEW			Weak								No Data						
0000211410	2560936	CATINA ST - MILNE BLVD ALLEY	RINGOLD ST	FRENCH ST	460			Unknown/Undefined	Alley	None	LAKEVIEW			Weak								No Data						
0000211420	2560938	CATINA ST - MILNE BLVD ALLEY	FRENCH ST	HARRISON AVE	447			Unknown/Undefined	Alley	None	LAKEVIEW			Weak								No Data						
0000211430	2506715	HARNEY ST - KENILWORTH ST ALLEY	MILNE BLVD	MILNE BLVD - COLBERT ST ALLEY	243			Unknown/Undefined	Alley	None	LAKEVIEW			Weak								No Data						
0000211440	2559908	HARNEY ST - KENILWORTH ST ALLEY	MILNE BLVD - COLBERT ST ALLEY	COLBERT ST	174			Unknown/Undefined	Alley	None	LAKEVIEW			Weak								No Data						
0000211450	2560947	MILNE BLVD - COLBERT ST ALLEY	HARNEY ST - KENILWORTH ST ALLEY	HARNEY ST	436			Unknown/Undefined	Alley	None	LAKEVIEW			Weak								No Data						
0000211460	2560948	MILNE BLVD - COLBERT ST ALLEY	HARNEY ST	POLK ST	263			Unknown/Undefined	Alley	None	LAKEVIEW			Weak								No Data						
0000211470	2559840	MILNE BLVD - COLBERT ST ALLEY	POLK ST	GERMAIN ST	659			Unknown/Undefined	Alley	None	LAKEVIEW			Weak								No Data						
0000211480	2562405	MILNE BLVD - COLBERT ST ALLEY	GERMAIN ST	FRENCH ST	660			Unknown/Undefined	Alley	None	LAKEVIEW			Weak								No Data						
0000211490	2562406	MILNE BLVD - COLBERT ST ALLEY	FRENCH ST	HARRISON AVE	646			Unknown/Undefined	Alley	None	LAKEVIEW			Weak								No Data						
0000211500	2562403	COLBERT ST - LOUISVILLE ST ALLEY	END	BROOKS ST	366			Unknown/Undefined	Alley	None	LAKEVIEW			Weak								No Data						
0000211510	2562402	COLBERT ST - LOUISVILLE ST ALLEY	BROOKS ST	POLK ST	660			Unknown/Undefined	Alley	None	LAKEVIEW			Weak								No Data						
0000211520	2562400	COLBERT ST - LOUISVILLE ST ALLEY	POLK ST	GERMAIN ST	661			Unknown/Undefined	Alley	None	LAKEVIEW			Weak								No Data						
0000211530	2562404	COLBERT ST - LOUISVILLE ST ALLEY	GERMAIN ST	FRENCH ST	659			Unknown/Undefined	Alley	None	LAKEVIEW			Weak								No Data						
0000211540	2562401	COLBERT ST - LOUISVILLE ST ALLEY	FRENCH ST	HARRISON AVE	648			Unknown/Undefined	Alley	None	LAKEVIEW			Weak								No Data						
0000211550	2559848	LOUISVILLE ST - LOUIS XIV ST ALLEY	END	POLK ST	1,059			Unknown/Undefined	Alley	None	LAKEVIEW			Weak								No Data						
0000211560	2559841	LOUISVILLE ST - LOUIS XIV ST ALLEY	POLK ST	GERMAIN ST	660			Unknown/Undefined	Alley	None	LAKEVIEW			Weak								No Data						
0000211570	2559834	LOUISVILLE ST - LOUIS XIV ST ALLEY	GERMAIN ST	FRENCH ST	660			Unknown/Undefined	Alley	None	LAKEVIEW			Weak								No Data						
0000211580	2562399	LOUISVILLE ST - LOUIS XIV ST ALLEY	FRENCH ST	HARRISON AVE	646			Unknown/Undefined	Alley	None	LAKEVIEW			Weak								No Data						
0000211590	2562397	LOUIS XIV ST - CANAL BLVD ALLEY	KENILWORTH ST	BROOKS ST	664			Unknown/Undefined	Alley	None	LAKEVIEW			Weak								No Data						
0000211600	2562398	LOUIS XIV ST - CANAL BLVD ALLEY	BROOKS ST	POLK AVE	657			Unknown/Undefined	Alley	None	LAKEVIEW			Weak								No Data						
0000211610	2559842	LOUIS XIV ST - CANAL BLVD ALLEY	POLK AVE	GERMAIN ST	661			Unknown/Undefined	Alley	None	LAKEVIEW			Weak								No Data						
0000211620	2562396	LOUIS XIV ST - CANAL BLVD ALLEY	GERMAIN ST	FRENCH ST	662			Unknown/Undefined	Alley	None	LAKEVIEW			Weak								No Data						
0000211630	2562395	LOUIS XIV ST - CANAL BLVD ALLEY	FRENCH ST	HARRISON AVE	645			Unknown/Undefined	Alley	None	LAKEVIEW			Weak								No Data						
0000211640	2559850	CANAL BLVD - VICKSBURG ST ALLEY	KENILWORTH ST	BROOKS ST	654			Unknown/Undefined	Alley	None	LAKEVIEW			Weak								No Data						
0000211650	2560951	CANAL BLVD - VICKSBURG ST ALLEY	BROOKS ST	POLK ST	660			Unknown/Undefined	Alley	None	LAKEVIEW			Weak								No Data						
0000211660	2559843	CANAL BLVD - VICKSBURG ST ALLEY	POLK ST	GERMAIN ST	660			Unknown/Undefined	Alley	None	LAKEVIEW			Weak								No Data						

DRAFT

															Field Measured Conditions				2016 Predicted Conditions										
SectionID	SEGMENTID	Street	From	To	Length (ft)	Lanes	Area (yd^2)	Pavement Type	Functional Class	FHWA Route	Neighborhood	AADT	EGT	Subgrade Strength	RCI	SDI	PCI	PCI Date	RCIYr1	SDIYr1	PCIYr1	PCI Class	Destroyed Road	Need Year (Adjusted)	Need Recommended Rehab (PCI Trigger)	Need Cost (PCI Trigger)	Last Rehab	Last Rehab Date
0000211670	2560963	CANAL BLVD - VICKSBURG ST ALLEY	GERMAIN ST	FRENCH ST	662			Unknown/Undefined	Alley	None	LAKEVIEW			Weak								No Data						
0000211680	2560964	CANAL BLVD - VICKSBURG ST ALLEY	FRENCH ST	HARRISON AVE	645			Unknown/Undefined	Alley	None	LAKEVIEW			Weak								No Data						
0000211690	2559851	VICKSBURG ST - MEMPHIS ST ALLEY	KENILWORTH ST	BROOKS ST	662			Unknown/Undefined	Alley	None	LAKEVIEW			Weak								No Data						
0000211700	2560950	VICKSBURG ST - MEMPHIS ST ALLEY	BROOKS ST	POLK ST	662			Unknown/Undefined	Alley	None	LAKEVIEW			Weak								No Data						
0000211710	2559844	VICKSBURG ST - MEMPHIS ST ALLEY	POLK ST	GERMAIN ST	659			Unknown/Undefined	Alley	None	LAKEVIEW			Weak								No Data						
0000211720	2559835	VICKSBURG ST - MEMPHIS ST ALLEY	GERMAIN ST	FRENCH ST	661			Unknown/Undefined	Alley	None	LAKEVIEW			Weak								No Data						
0000211730	2560962	VICKSBURG ST - MEMPHIS ST ALLEY	FRENCH ST	HARRISON AVE	644			Unknown/Undefined	Alley	None	LAKEVIEW			Weak								No Data						
0000211740	2560952	MEMPHIS ST - GENERAL DIAZ ST ALLEY	KENILWORTH ST	BROOKS ST	662			Unknown/Undefined	Alley	None	LAKEVIEW			Weak								No Data						
0000211750	2559852	MEMPHIS ST - GENERAL DIAZ ST ALLEY	BROOKS ST	POLK ST	660			Unknown/Undefined	Alley	None	LAKEVIEW			Weak								No Data						
0000211760	2559845	MEMPHIS ST - GENERAL DIAZ ST ALLEY	POLK ST	GERMAIN ST	660			Unknown/Undefined	Alley	None	LAKEVIEW			Weak								No Data						
0000211770	2559836	MEMPHIS ST - GENERAL DIAZ ST ALLEY	GERMAIN ST	FRENCH ST & HARRISON CT	660			Unknown/Undefined	Alley	None	LAKEVIEW			Weak								No Data						
0000211780	2560953	GENERAL DIAZ ST - MARSHAL FOCH ST ALLEY	KENILWORTH ST	BROOKS ST	660			Unknown/Undefined	Alley	None	LAKEVIEW			Weak								No Data						
0000211790	2559853	GENERAL DIAZ ST - MARSHAL FOCH ST ALLEY	BROOKS ST	POLK ST	658			Unknown/Undefined	Alley	None	LAKEVIEW			Weak								No Data						
0000211800	2559849	GENERAL DIAZ ST - MARSHAL FOCH ST ALLEY	POLK ST	GERMAIN ST	660			Unknown/Undefined	Alley	None	LAKEVIEW			Weak								No Data						
0000211810	2559837	GENERAL DIAZ ST - MARSHAL FOCH ST ALLEY	GERMAIN ST	FRENCH ST	661			Unknown/Undefined	Alley	None	LAKEVIEW			Weak								No Data						
0000211820	2560960	GENERAL DIAZ ST - MARSHAL FOCH ST ALLEY	FRENCH ST	HARRISON AVE	647			Unknown/Undefined	Alley	None	LAKEVIEW			Weak								No Data						
0000211830	2560954	MARSHAL FOCH ST - ARGONNE BLVD ALLEY	KENILWORTH ST	BROOKS ST	658			Unknown/Undefined	Alley	None	LAKEVIEW			Weak								No Data						
0000211840	2559854	MARSHAL FOCH ST - ARGONNE BLVD ALLEY	BROOKS ST	POLK ST	660			Unknown/Undefined	Alley	None	LAKEVIEW			Weak								No Data						
0000211850	2559846	MARSHAL FOCH ST - ARGONNE BLVD ALLEY	POLK ST	GERMAIN ST	659			Unknown/Undefined	Alley	None	LAKEVIEW			Weak								No Data						
0000211860	2559838	MARSHAL FOCH ST - ARGONNE BLVD ALLEY	GERMAIN ST	FRENCH ST	661			Unknown/Undefined	Alley	None	LAKEVIEW			Weak								No Data						
0000211870	2559938	MARSHAL FOCH ST - ARGONNE BLVD ALLEY	FRENCH ST	HARRISON AVE	647			Unknown/Undefined	Alley	None	LAKEVIEW			Weak								No Data						
0000211880	2561073	ARGONNE BLVD - GENERAL HAIG ST ALLEY	KENILWORTH ST	BROOKS ST	658			Unknown/Undefined	Alley	None	LAKEVIEW			Weak								No Data						
0000211890	2559855	ARGONNE BLVD - GENERAL HAIG ST ALLEY	BROOKS ST	POLK ST	661			Unknown/Undefined	Alley	None	LAKEVIEW			Weak								No Data						
0000211900	2559847	ARGONNE BLVD - GENERAL HAIG ST ALLEY	POLK ST	GERMAIN ST	659			Unknown/Undefined	Alley	None	LAKEVIEW			Weak								No Data						
0000211910	2559839	ARGONNE BLVD - GENERAL HAIG ST ALLEY	GERMAIN ST	FRENCH ST	660			Unknown/Undefined	Alley	None	LAKEVIEW			Weak								No Data						
0000211920	2562522	GENERAL HAIG ST - ORLEANS AVE ALLEY	KENILWORTH ST	BROOKS ST	625			Unknown/Undefined	Alley	None	LAKEVIEW			Weak								No Data						
0000211930	2559856	GENERAL HAIG ST - ORLEANS AVE ALLEY	BROOKS ST	POLK ST	661			Unknown/Undefined	Alley	None	LAKEVIEW			Weak								No Data						
0000211940	2559021	GENERAL HAIG ST - ORLEANS AVE ALLEY	POLK ST	GERMAIN ST	660			Unknown/Undefined	Alley	None	LAKEVIEW			Weak								No Data						
0000211950	2559020	GENERAL HAIG ST - ORLEANS AVE ALLEY	GERMAIN ST	FRENCH ST	661			Unknown/Undefined	Alley	None	LAKEVIEW			Weak								No Data						
0000211960	2559065	WEST END BLVD - CATINA ST ALLEY	HARRISON AVE	FREMONT ST	408			Unknown/Undefined	Alley	None	LAKEVIEW			Weak								No Data						
0000211970	2559063	WEST END BLVD - CATINA ST ALLEY	FREMONT ST	BRAGG ST	463			Unknown/Undefined	Alley	None	LAKEVIEW			Weak								No Data						
0000211980	2559062	WEST END BLVD - CATINA ST ALLEY	BRAGG ST	LANE ST	461			Unknown/Undefined	Alley	None	LAKEVIEW			Weak								No Data						
0000211990	2560876	WEST END BLVD - CATINA ST ALLEY	LANE ST	SMITH ST	459			Unknown/Undefined	Alley	None	LAKEVIEW			Weak								No Data						
0000212000	2560877	WEST END BLVD - CATINA ST ALLEY	SMITH ST	PORTEOUS ST	459			Unknown/Undefined	Alley	None	LAKEVIEW			Weak								No Data						
0000212010	2559059	WEST END BLVD - CATINA ST ALLEY	PORTEOUS ST	FILMORE AVE	448			Unknown/Undefined	Alley	None	LAKEVIEW			Weak								No Data						
0000212020	2559066	CATINA ST - MILNE BLVD ALLEY	HARRISON AVE	FREMONT ST	409			Unknown/Undefined	Alley	None	LAKEVIEW			Weak								No Data						
0000212030	2559064	CATINA ST - MILNE BLVD ALLEY	FREMONT ST	BRAGG ST	462			Unknown/Undefined	Alley	None	LAKEVIEW			Weak								No Data						
0000212040	2559061	CATINA ST - MILNE BLVD ALLEY	BRAGG ST	LANE ST	461			Unknown/Undefined	Alley	None	LAKEVIEW			Weak								No Data						
0000212050	2559060	WUERPLE ST - MILNE BLVD ALLEY	LANE ST	SMITH ST	460			Unknown/Undefined	Alley	None	LAKEVIEW			Weak								No Data						
0000212060	2562420	WUERPLE ST - MILNE BLVD ALLEY	SMITH ST	PORTEOUS ST	459			Unknown/Undefined	Alley	None	LAKEVIEW			Weak								No Data						
0000212070	2559923	WUERPLE ST - MILNE BLVD ALLEY	PORTEOUS ST	FILMORE AVE	466			Unknown/Undefined	Alley	None	LAKEVIEW			Weak								No Data						
0000212080	2559058	WEST END BLVD - CATINA ST ALLEY	FILMORE AVE	CHAPELLE ST	468			Unknown/Undefined	Alley	None	LAKEVIEW			Weak								No Data						
0000212090	2559057	WEST END BLVD - CATINA ST ALLEY	CHAPELLE ST	DOWNS ST	461			Unknown/Undefined	Alley	None	LAKEVIEW			Weak								No Data						
0000212100	2559056	WEST END BLVD - CATINA ST ALLEY	DOWNS ST	MOUTON ST	456			Unknown/Undefined	Alley	None	LAKEVIEW			Weak								No Data						
0000212110	2559055	WEST END BLVD - CATINA ST ALLEY	MOUTON ST	WALKER ST	464			Unknown/Undefined	Alley	None	LAKEVIEW			Weak								No Data						
0000212120	2559054	WEST END BLVD - CATINA ST ALLEY	WALKER ST	CONRAD ST	460			Unknown/Undefined	Alley	None	LAKEVIEW			Weak								No Data						

Draft

														Field Measured Conditions				2016 Predicted Conditions										
SectionID	SEGMENTID	Street	From	To	Length (ft)	Lanes	Area (yd^2)	Pavement Type	Functional Class	FHWA Route	Neighborhood	AADT	EGT	Subgrade Strength	RCI	SDI	PCI	PCI Date	RCIYr1	SDIYr1	PCIYr1	PCI Class	Destroyed Road	Need Year (Adjusted)	Need Recommended Rehab (PCI Trigger)	Need Cost (PCI Trigger)	Last Rehab	Last Rehab Date
0000212130	2559921	WUERPLE ST - MILNE BLVD ALLEY	FILMORE AVE	CHAPELLE ST	468			Unknown/Undefined	Alley	None	LAKEVIEW			Weak								No Data						
0000212140	2559326	WUERPLE ST - MILNE BLVD ALLEY	CHAPELLE ST	DOWNS ST	460			Unknown/Undefined	Alley	None	LAKEVIEW			Weak								No Data						
0000212150	2559322	WUERPLE ST - MILNE BLVD ALLEY	DOWNS ST	MOUTON ST	460			Unknown/Undefined	Alley	None	LAKEVIEW			Weak								No Data						
0000212160	2559318	WUERPLE ST - MILNE BLVD ALLEY	MOUTON ST	WALKER ST	460			Unknown/Undefined	Alley	None	LAKEVIEW			Weak								No Data						
0000212170	2559315	WUERPLE ST - MILNE BLVD ALLEY	WALKER ST	CONRAD ST	457			Unknown/Undefined	Alley	None	LAKEVIEW			Weak								No Data						
0000212180	2559934	MILNE BLVD - COLBERT ST ALLEY	HARRISON AVE	BRAGG ST	726			Unknown/Undefined	Alley	None	LAKEVIEW			Weak								No Data						
0000212190	2559928	MILNE BLVD - COLBERT ST ALLEY	BRAGG ST	LANE ST	659			Unknown/Undefined	Alley	None	LAKEVIEW			Weak								No Data						
0000212200	2560809	MILNE BLVD - COLBERT ST ALLEY	LANE ST	PORTEOUS ST	661			Unknown/Undefined	Alley	None	LAKEVIEW			Weak								No Data						
0000212210	2560895	MILNE BLVD - COLBERT ST ALLEY	PORTEOUS ST	FILMORE AVE	661			Unknown/Undefined	Alley	None	LAKEVIEW			Weak								No Data						
0000212220	2560807	MILNE BLVD - COLBERT ST ALLEY	FILMORE AVE	CHAPELLE ST	659			Unknown/Undefined	Alley	None	LAKEVIEW			Weak								No Data						
0000212230	2560808	MILNE BLVD - COLBERT ST ALLEY	CHAPELLE ST	MOUTON ST	661			Unknown/Undefined	Alley	None	LAKEVIEW			Weak								No Data						
0000212240	2560806	MILNE BLVD - COLBERT ST ALLEY	MOUTON ST	WALKER ST	660			Unknown/Undefined	Alley	None	LAKEVIEW			Weak								No Data						
0000212250	2559937	COLBERT ST - LOUISVILLE ST ALLEY	HARRISON AVE	BRAGG ST	726			Unknown/Undefined	Alley	None	LAKEVIEW			Weak								No Data						
0000212260	2559929	COLBERT ST - LOUISVILLE ST ALLEY	BRAGG ST	LANE ST	661			Unknown/Undefined	Alley	None	LAKEVIEW			Weak								No Data						
0000212270	2560896	COLBERT ST - LOUISVILLE ST ALLEY	LANE ST	PORTEOUS ST	659			Unknown/Undefined	Alley	None	LAKEVIEW			Weak								No Data						
0000212280	2562363	COLBERT ST - LOUISVILLE ST ALLEY	PORTEOUS ST	FILMORE AVE	660			Unknown/Undefined	Alley	None	LAKEVIEW			Weak								No Data						
0000212290	2560810	COLBERT ST - LOUISVILLE ST ALLEY	FILMORE AVE	CHAPELLE ST	659			Unknown/Undefined	Alley	None	LAKEVIEW			Weak								No Data						
0000212300	2560811	COLBERT ST - LOUISVILLE ST ALLEY	CHAPELLE ST	MOUTON ST	661			Unknown/Undefined	Alley	None	LAKEVIEW			Weak								No Data						
0000212310	2560805	COLBERT ST - LOUISVILLE ST ALLEY	MOUTON ST	WALKER ST	659			Unknown/Undefined	Alley	None	LAKEVIEW			Weak								No Data						
0000212320	2559935	LOUISVILLE ST - LOUIS XIV ST ALLEY	HARRISON AVE	BRAGG ST	726			Unknown/Undefined	Alley	None	LAKEVIEW			Weak								No Data						
0000212330	2559930	LOUISVILLE ST - LOUIS XIV ST ALLEY	BRAGG ST	LANE ST	660			Unknown/Undefined	Alley	None	LAKEVIEW			Weak								No Data						
0000212340	2559925	LOUISVILLE ST - LOUIS XIV ST ALLEY	LANE ST	PORTEOUS ST	660			Unknown/Undefined	Alley	None	LAKEVIEW			Weak								No Data						
0000212350	2562362	LOUISVILLE ST - LOUIS XIV ST ALLEY	PORTEOUS ST	FILMORE AVE	661			Unknown/Undefined	Alley	None	LAKEVIEW			Weak								No Data						
0000212360	2560794	LOUISVILLE ST - LOUIS XIV ST ALLEY	FILMORE AVE	CHAPELLE ST	659			Unknown/Undefined	Alley	None	LAKEVIEW			Weak								No Data						
0000212370	2559920	LOUISVILLE ST - LOUIS XIV ST ALLEY	CHAPELLE ST	MOUTON ST	660			Unknown/Undefined	Alley	None	LAKEVIEW			Weak								No Data						
0000212380	2560803	LOUISVILLE ST - LOUIS XIV ST ALLEY	MOUTON ST	WALKER ST	660			Unknown/Undefined	Alley	None	LAKEVIEW			Weak								No Data						
0000212390	2560959	LOUIS XIV ST - CANAL BLVD ALLEY	HARRISON AVE	BRAGG ST	726			Unknown/Undefined	Alley	None	LAKEVIEW			Weak								No Data						
0000212400	2559926	LOUIS XIV ST - CANAL BLVD ALLEY	BRAGG ST	LANE ST	658			Unknown/Undefined	Alley	None	LAKEVIEW			Weak								No Data						
0000212410	2560885	LOUIS XIV ST - CANAL BLVD ALLEY	LANE ST	PORTEOUS ST	660			Unknown/Undefined	Alley	None	LAKEVIEW			Weak								No Data						
0000212420	2562361	LOUIS XIV ST - CANAL BLVD ALLEY	PORTEOUS ST	FILMORE AVE	662			Unknown/Undefined	Alley	None	LAKEVIEW			Weak								No Data						
0000212430	2559919	LOUIS XIV ST - CANAL BLVD ALLEY	FILMORE AVE	CHAPELLE ST	660			Unknown/Undefined	Alley	None	LAKEVIEW			Weak								No Data						
0000212440	2560801	LOUIS XIV ST - CANAL BLVD ALLEY	CHAPELLE ST	MOUTON ST	661			Unknown/Undefined	Alley	None	LAKEVIEW			Weak								No Data						
0000212450	2560802	LOUIS XIV ST - CANAL BLVD ALLEY	MOUTON ST	WALKER ST	659			Unknown/Undefined	Alley	None	LAKEVIEW			Weak								No Data						
0000212460	2559936	CANAL BLVD - VICKSBURG ST ALLEY	HARRISON AVE	BRAGG ST	725			Unknown/Undefined	Alley	None	LAKEVIEW			Weak								No Data						
0000212470	2559931	CANAL BLVD - VICKSBURG ST ALLEY	BRAGG ST	LANE ST	661			Unknown/Undefined	Alley	None	LAKEVIEW			Weak								No Data						
0000212480	2559927	CANAL BLVD - VICKSBURG ST ALLEY	LANE ST	PORTEOUS ST	661			Unknown/Undefined	Alley	None	LAKEVIEW			Weak								No Data						
0000212490	2562422	CANAL BLVD - VICKSBURG ST ALLEY	PORTEOUS ST	FILMORE AVE	658			Unknown/Undefined	Alley	None	LAKEVIEW			Weak								No Data						
0000212500	2560798	CANAL BLVD - VICKSBURG ST ALLEY	FILMORE AVE	CHAPELLE ST	661			Unknown/Undefined	Alley	None	LAKEVIEW			Weak								No Data						
0000212510	2560825	CANAL BLVD - VICKSBURG ST ALLEY	CHAPELLE ST	MOUTON ST	659			Unknown/Undefined	Alley	None	LAKEVIEW			Weak								No Data						
0000212520	2560800	CANAL BLVD - VICKSBURG ST ALLEY	MOUTON ST	WALKER ST	661			Unknown/Undefined	Alley	None	LAKEVIEW			Weak								No Data						
0000212530	2559932	VICKSBURG ST - MEMPHIS ST ALLEY	BRAGG ST	LANE ST	659			Unknown/Undefined	Alley	None	LAKEVIEW			Weak								No Data						
0000212540	2560897	VICKSBURG ST - MEMPHIS ST ALLEY	LANE ST	PORTEOUS ST	660			Unknown/Undefined	Alley	None	LAKEVIEW			Weak								No Data						
0000212550	2560894	VICKSBURG ST - MEMPHIS ST ALLEY	PORTEOUS ST	FILMORE AVE	661			Unknown/Undefined	Alley	None	LAKEVIEW			Weak								No Data						
0000212560	2559918	VICKSBURG ST - MEMPHIS ST ALLEY	FILMORE AVE	CHAPELLE ST	660			Unknown/Undefined	Alley	None	LAKEVIEW			Weak								No Data						
0000212570	2560797	VICKSBURG ST - MEMPHIS ST ALLEY	CHAPELLE ST	MOUTON ST	659			Unknown/Undefined	Alley	None	LAKEVIEW			Weak								No Data						
0000212580	2560799	VICKSBURG ST - MEMPHIS ST ALLEY	MOUTON ST	WALKER ST	660			Unknown/Undefined	Alley	None	LAKEVIEW			Weak								No Data						
0000212590	2560898	MEMPHIS ST - GENERAL DIAZ ST ALLEY	END	BRAGG ST	457			Unknown/Undefined	Alley	None	LAKEVIEW			Weak								No Data						
0000212600	2560899	MEMPHIS ST - GENERAL DIAZ ST ALLEY	BRAGG ST	LANE ST	660			Unknown/Undefined	Alley	None	LAKEVIEW			Weak								No Data						

Draft

															Field Measured Conditions				2016 Predicted Conditions										
SectionID	SEGMENTID	Street	From	To	Length (ft)	Lanes	Area (yd^2)	Pavement Type	Functional Class	FHWA Route	Neighborhood	AADT	EGT	Subgrade Strength	RCI	SDI	PCI	PCI Date	RCIYr1	SDIYr1	PCIYr1	PCI Class	Destroyed Road	Need Year (Adjusted)	Need Recommended Rehab (PCI Trigger)	Need Cost (PCI Trigger)	Last Rehab	Last Rehab Date
0000212610	2560886	MEMPHIS ST - GENERAL DIAZ ST ALLEY	LANE ST	PORTEOUS ST	660			Unknown/Undefined	Alley	None	LAKEVIEW			Weak								No Data						
0000212620	2560893	MEMPHIS ST - GENERAL DIAZ ST ALLEY	PORTEOUS ST	FILMORE AVE	659			Unknown/Undefined	Alley	None	LAKEVIEW			Weak								No Data						
0000212630	2559922	MEMPHIS ST - GENERAL DIAZ ST ALLEY	FILMORE AVE	CHAPELLE ST	661			Unknown/Undefined	Alley	None	LAKEVIEW			Weak								No Data						
0000212640	2560795	MEMPHIS ST - GENERAL DIAZ ST ALLEY	CHAPELLE ST	MOUTON ST	661			Unknown/Undefined	Alley	None	LAKEVIEW			Weak								No Data						
0000212650	2560796	MEMPHIS ST - GENERAL DIAZ ST ALLEY	MOUTON ST	WALKER ST	659			Unknown/Undefined	Alley	None	LAKEVIEW			Weak								No Data						
0000212660	2560961	GENERAL DIAZ ST - MARSHAL FOCH ST ALLEY	HARRISON AVE	BRAGG ST	726			Unknown/Undefined	Alley	None	LAKEVIEW			Weak								No Data						
0000212670	2560888	GENERAL DIAZ ST - MARSHAL FOCH ST ALLEY	BRAGG ST	LANE ST	659			Unknown/Undefined	Alley	None	LAKEVIEW			Weak								No Data						
0000212680	2560887	GENERAL DIAZ ST - MARSHAL FOCH ST ALLEY	LANE ST	PORTEOUS ST	661			Unknown/Undefined	Alley	None	LAKEVIEW			Weak								No Data						
0000212690	2562360	GENERAL DIAZ ST - MARSHAL FOCH ST ALLEY	PORTEOUS ST	FILMORE AVE	659			Unknown/Undefined	Alley	None	LAKEVIEW			Weak								No Data						
0000212700	2560892	GENERAL DIAZ ST - MARSHAL FOCH ST ALLEY	FILMORE AVE	CHAPELLE ST	661			Unknown/Undefined	Alley	None	LAKEVIEW			Weak								No Data						
0000212710	2559319	GENERAL DIAZ ST - MARSHAL FOCH ST ALLEY	CHAPELLE ST	MOUTON ST	660			Unknown/Undefined	Alley	None	LAKEVIEW			Weak								No Data						
0000212720	2560819	GENERAL DIAZ ST - MARSHAL FOCH ST ALLEY	MOUTON ST	WALKER ST	659			Unknown/Undefined	Alley	None	LAKEVIEW			Weak								No Data						
0000212730	2560907	MARSHAL FOCH ST - ARGONNE BLVD ALLEY	HARRISON AVE	BRAGG ST	726			Unknown/Undefined	Alley	None	LAKEVIEW			Weak								No Data						
0000212740	2560908	MARSHAL FOCH ST - ARGONNE BLVD ALLEY	BRAGG ST	LANE ST	659			Unknown/Undefined	Alley	None	LAKEVIEW			Weak								No Data						
0000212750	2560889	MARSHAL FOCH ST - ARGONNE BLVD ALLEY	LANE ST	PORTEOUS ST	660			Unknown/Undefined	Alley	None	LAKEVIEW			Weak								No Data						
0000212760	2560890	MARSHAL FOCH ST - ARGONNE BLVD ALLEY	PORTEOUS ST	FILMORE AVE	659			Unknown/Undefined	Alley	None	LAKEVIEW			Weak								No Data						
0000212770	2560824	MARSHAL FOCH ST - ARGONNE BLVD ALLEY	FILMORE AVE	CHAPELLE ST	660			Unknown/Undefined	Alley	None	LAKEVIEW			Weak								No Data						
0000212780	2559325	MARSHAL FOCH ST - ARGONNE BLVD ALLEY	CHAPELLE ST	MOUTON ST	661			Unknown/Undefined	Alley	None	LAKEVIEW			Weak								No Data						
0000212790	2559320	MARSHAL FOCH ST - ARGONNE BLVD ALLEY	MOUTON ST	WALKER ST	659			Unknown/Undefined	Alley	None	LAKEVIEW			Weak								No Data						
0000212800	2560904	ARGONNE BLVD - GENERAL HAIG ST ALLEY	HARRISON AVE	BRAGG ST	725			Unknown/Undefined	Alley	None	LAKEVIEW			Weak								No Data						
0000212810	2560906	ARGONNE BLVD - GENERAL HAIG ST ALLEY	BRAGG ST	LANE ST	659			Unknown/Undefined	Alley	None	LAKEVIEW			Weak								No Data						
0000212820	2560910	ARGONNE BLVD - GENERAL HAIG ST ALLEY	LANE ST	PORTEOUS ST	660			Unknown/Undefined	Alley	None	LAKEVIEW			Weak								No Data						
0000212830	2560891	ARGONNE BLVD - GENERAL HAIG ST ALLEY	PORTEOUS ST	FILMORE AVE	661			Unknown/Undefined	Alley	None	LAKEVIEW			Weak								No Data						
0000212840	2560820	ARGONNE BLVD - GENERAL HAIG ST ALLEY	FILMORE AVE	CHAPELLE ST	660			Unknown/Undefined	Alley	None	LAKEVIEW			Weak								No Data						
0000212850	2560821	ARGONNE BLVD - GENERAL HAIG ST ALLEY	CHAPELLE ST	MOUTON ST	660			Unknown/Undefined	Alley	None	LAKEVIEW			Weak								No Data						
0000212860	2559321	ARGONNE BLVD - GENERAL HAIG ST ALLEY	MOUTON ST	WALKER ST	663			Unknown/Undefined	Alley	None	LAKEVIEW			Weak								No Data						
0000212870	2559316	ARGONNE BLVD - GENERAL HAIG ST ALLEY	WALKER ST	ROBERT E LEE BLVD	663			Unknown/Undefined	Alley	None	LAKEVIEW			Weak								No Data						
0000212880	2560905	GENERAL HAIG ST - ORLEANS AVE ALLEY	HARRISON AVE	BRAGG ST	724			Unknown/Undefined	Alley	None	LAKEVIEW			Weak								No Data						
0000212890	2560965	GENERAL HAIG ST - ORLEANS AVE ALLEY	BRAGG ST	LANE ST	661			Unknown/Undefined	Alley	None	LAKEVIEW			Weak								No Data						
0000212900	2560909	GENERAL HAIG ST - ORLEANS AVE ALLEY	LANE ST	FILMORE AVE	1,293			Unknown/Undefined	Alley	None	LAKEVIEW			Weak								No Data						
0000212910	2560822	GENERAL HAIG ST - ORLEANS AVE ALLEY	FILMORE AVE	CHAPELLE ST	630			Unknown/Undefined	Alley	None	LAKEVIEW			Weak								No Data						
0000212920	2560823	GENERAL HAIG ST - ORLEANS AVE ALLEY	CHAPELLE ST	MOUTON ST	663			Unknown/Undefined	Alley	None	LAKEVIEW			Weak								No Data						
0000212930	2560818	GENERAL HAIG ST - ORLEANS AVE ALLEY	MOUTON ST	WALKER ST	660			Unknown/Undefined	Alley	None	LAKEVIEW			Weak								No Data						
0000212940	2560816	GENERAL HAIG ST - ORLEANS AVE ALLEY	WALKER ST	ROBERT E LEE BLVD	665			Unknown/Undefined	Alley	None	LAKEVIEW			Weak								No Data						
0000212950	2530571	DRIFTER LN	MARINERS CV E	END	197			Unknown/Undefined	Walkway	None	WEST END			Weak								No Data						
0000212960	2525262	SPINNAKER LN	END	MARINERS CV E	195			Unknown/Undefined	Walkway	None	WEST END			Weak								No Data						
0000212970	2525264	SPINNAKER LN	MARINERS CV E	MARINERS CV W	159			Unknown/Undefined	Walkway	None	WEST END			Weak								No Data						
0000212980	2560217	MANDOLIN ST - HARRISON AVE ALLEY	DUPLESSIS ST	HAMBURG ST	774			Unknown/Undefined	Alley	None	FILMORE			Weak								No Data						
0000212990	2559748	CARTIER AVE - DUPLESSIS ST ALLEY	MANDOLIN ST	OWENS BLVD	983			Unknown/Undefined	Alley	None	FILMORE			Weak								No Data						
0000213000	2559751	DUPLESSIS ST - JEANNE MARIE PL ALLEY	MANDOLIN ST	HARCOURT DR	483			Unknown/Undefined	Alley	None	FILMORE			Weak								No Data						
0000213010	2559747	DUPLESSIS ST - JEANNE MARIE PL ALLEY	HARCOURT DR	OWENS BLVD	499			Unknown/Undefined	Alley	None	FILMORE			Weak								No Data						
0000213020	2559750	JEANNE MARIE PL - PERLITA ST ALLEY	MANDOLIN ST	HARCOURT DR	483			Unknown/Undefined	Alley	None	FILMORE			Weak								No Data						
0000213030	2559803	JEANNE MARIE PL - PERLITA ST ALLEY	HARCOURT DR	OWENS BLVD	498			Unknown/Undefined	Alley	None	FILMORE			Weak								No Data						
0000213040	2559749	PERLITA ST - SYBIL ST ALLEY	MANDOLIN ST	HARCOURT DR	483			Unknown/Undefined	Alley	None	FILMORE			Weak								No Data						
0000213050	2560245	WESTBROOK DR - PAULA ST ALLEY	PERLITA ST	PERLITA ST - PARIS AVE ALLEY	480			Unknown/Undefined	Alley	None	FILMORE			Weak								No Data						

Draft

															Field Measured Conditions				2016 Predicted Conditions										
SectionID	SEGMENTID	Street	From	To	Length (ft)	Lanes	Area (yd^2)	Pavement Type	Functional Class	FHWA Route	Neighborhood	AADT	EGT	Subgrade Strength	RCI	SDI	PCI	PCI Date	RCIYr1	SDIYr1	PCIYr1	PCI Class	Destroyed Road	Need Year (Adjusted)	Need Recommended Rehab (PCI Trigger)	Need Cost (PCI Trigger)	Last Rehab	Last Rehab Date
0000213060	2560233	PERLITA ST - PARIS AVE ALLEY	PAULA ST	WESTBROOK DR - PAULA ST ALLEY	124			Unknown/Undefined	Alley	None	FILMORE			Weak								No Data						
0000213070	2560232	PERLITA ST - PARIS AVE ALLEY	WESTBROOK DR - PAULA ST ALLEY	WESTBROOK DR	121			Unknown/Undefined	Alley	None	FILMORE			Weak								No Data						
0000213080	2505828	LAFAYETTE ST	CONVENTION CENTER BLVD & UNNAMED	FULTON ST	182			Unknown/Undefined	Walkway	None	CENTRAL BUSINESS DISTRICT			Weak								No Data						
0000213090	2559710	FULTON ST	POYDRAS ST	LAFAYETTE ST	429			Unknown/Undefined	Walkway	None	CENTRAL BUSINESS DISTRICT			Weak								No Data						
0000213100	2530208	COMMERCIAL PL	CAMP ST	ST CHARLES AVE	405			Unknown/Undefined	Walkway	None	CENTRAL BUSINESS DISTRICT			Weak								No Data						
0000213110	2505171	BOARD OF TRADE PL	GRAVIER ST	NATCHEZ ST	316			Unknown/Undefined	Walkway	None	CENTRAL BUSINESS DISTRICT			Weak								No Data						
0000213120	2530205	NATCHEZ ST	S PETERS ST	TCHOUPITOULAS ST	292			Unknown/Undefined	Alley	None	CENTRAL BUSINESS DISTRICT			Weak								No Data						
0000213130	2529854	ST PETER ST	DECATUR ST	CHARTRES ST & PLACE JEAN PAUL DEUX	422			Unknown/Undefined	Walkway	None	FRENCH QUARTER			Weak								No Data						
0000213140	2514621	MARTINIQUE AL	N RAMPART ST	LOUISA ST	449			Unknown/Undefined	Private	None	ST. CLAUDE			Weak								No Data						
0000213150	2560451	ST CLAUDE AVE - N RAMPART ST ALLEY	LOUISA ST	PIETY ST	282			Unknown/Undefined	Alley	None	ST. CLAUDE			Weak								No Data						
0000213160	2513132	ROSALIE AL	PIETY ST	ROSALIE AL	145			Unknown/Undefined	Alley	None	ST. CLAUDE			Weak								No Data						
0000213170	2514637	ROSALIE AL	ROSALIE AL	N RAMPART ST	285			Unknown/Undefined	Private	None	ST. CLAUDE			Weak								No Data						
0000213180	2561500	AUDUBON PL	FRERET ST	START OF DIVIDED	39			Unknown/Undefined	Private	None	AUDUBON			Weak								No Data						
0000213190	2524541	AUDUBON PL	START OF DIVIDED	ST CHARLES AVE	730			Unknown/Undefined	Private	None	AUDUBON			Weak								No Data						
0000213200	2524540	AUDUBON PL	ST CHARLES AVE	FRERET ST	806			Unknown/Undefined	Private	None	AUDUBON			Weak								No Data						
0000213205	2500711	TRIANON PLZ	BROAD PL	WALMSLEY AVE	450	1	1401	Unknown/Undefined	Private	None	MARLYVILLE - FONTAINBLEAU	1,000		Weak								No Data						
0000213210	2560064	NAVIGATION CT	HUDSON PL & GENERAL MEYER AVE	END OF DIVIDED	93			Unknown/Undefined	Private	None	OLD AURORA			Weak								No Data						
0000213220	2517500	NAVIGATION CT	END OF DIVIDED	ADMIRALTY CT	80			Unknown/Undefined	Private	None	OLD AURORA			Weak								No Data						
0000213230	2526428	ADMIRALTY CT	NAVIGATION CT	NAVIGATION CT	1,097			Unknown/Undefined	Private	None	OLD AURORA			Weak								No Data						
0000213240	2560063	NAVIGATION CT	START OF DIVIDED	HUDSON PL & GENERAL MEYER AVE	121			Unknown/Undefined	Private	None	OLD AURORA			Weak								No Data						
0000213250	2561928	NAVIGATION CT	START	END	34			Unknown/Undefined	Private	None	OLD AURORA			Weak								No Data						
0000213260	2561927	NAVIGATION CT	START	END	34			Unknown/Undefined	Private	None	OLD AURORA			Weak								No Data						
0000213270	2560065	SEAWARD CT	GENERAL MEYER AVE	LEEWARD CT	200			Unknown/Undefined	Private	None	OLD AURORA			Weak								No Data						
0000213280	2526433	SEAWARD CT	LEEWARD CT	END	267			Unknown/Undefined	Private	None	OLD AURORA			Weak								No Data						
0000213290	2526430	SEAWARD CT	LEEWARD CT	GENERAL MEYER AVE & ETON ST	199			Unknown/Undefined	Private	None	OLD AURORA			Weak								No Data						
0000213300	2526431	LEEWARD CT	SEAWARD CT	END	226			Unknown/Undefined	Private	None	OLD AURORA			Weak								No Data						
0000213310	2513181	CLUBHOUSE DR	ENGLISH TURN PKWY	ENGLISH TURN DR	464			Unknown/Undefined	Private	Local	NEW AURORA - ENGLISH TURN			Weak								No Data						
0000213320	2562167	ENGLISH TURN PKWY	CLUBHOUSE DR & ENGLISH TURN PKWY	END	49			Unknown/Undefined	Private	None	NEW AURORA - ENGLISH TURN			Weak								No Data						
0000213330	2526512	CLUBHOUSE DR	ENGLISH TURN PKWY	ENGLISH TURN DR	465			Unknown/Undefined	Private	Local	NEW AURORA - ENGLISH TURN			Weak								No Data						
0000213340	2526510	LAKEWAY CT	ENGLISH TURN DR	END	393			Unknown/Undefined	Private	None	NEW AURORA - ENGLISH TURN			Weak								No Data						
0000213350	2526128	FAIRWAY OAKS DR	ENGLISH TURN DR	END OF DIVIDED	118			Unknown/Undefined	Private	None	NEW AURORA - ENGLISH TURN			Weak								No Data						
0000213360	2526127	FAIRWAY OAKS DR	END OF DIVIDED	CYPRESS POINT LN	983			Unknown/Undefined	Private	None	NEW AURORA - ENGLISH TURN			Weak								No Data						
0000213370	2562410	FAIRWAY OAKS DR	CYPRESS POINT LN	CYPRESS POINT LN	23			Unknown/Undefined	Private	None	NEW AURORA - ENGLISH TURN			Weak								No Data						
0000213380	2526126	FAIRWAY OAKS DR	CYPRESS POINT LN	CYPRESS POINT LN	588			Unknown/Undefined	Private	None	NEW AURORA - ENGLISH TURN			Weak								No Data						
0000213390	2526124	FAIRWAY OAKS DR	CYPRESS POINT LN	END	687			Unknown/Undefined	Private	None	NEW AURORA - ENGLISH TURN			Weak								No Data						
0000213400	2526514	CYPRESS POINT LN	FAIRWAY OAKS DR	GLEN ABBEY WY	195			Unknown/Undefined	Private	None	NEW AURORA - ENGLISH TURN			Weak								No Data						
0000213410	2526515	CYPRESS POINT LN	GLEN ABBEY WY	START OF DIVIDE	943			Unknown/Undefined	Private	None	NEW AURORA - ENGLISH TURN			Weak								No Data						
0000213420	2526123	CYPRESS POINT LN	START OF DIVIDE	FAIRWAY OAKS DR	200			Unknown/Undefined	Private	None	NEW AURORA - ENGLISH TURN			Weak								No Data						
0000213430	2560003	CYPRESS POINT LN	FAIRWAY OAKS DR	GLEN ABBEY WY	204			Unknown/Undefined	Private	None	NEW AURORA - ENGLISH TURN			Weak								No Data						
0000213440	2526125	GLEN ABBEY WY	CYPRESS POINT LN	CYPRESS POINT LN	563			Unknown/Undefined	Private	None	NEW AURORA - ENGLISH TURN			Weak								No Data						
0000213450	2562154	FAIRWAY OAKS DR	START OF DIVIDE	ENGLISH TURN DR	108			Unknown/Undefined	Private	None	NEW AURORA - ENGLISH TURN			Weak								No Data						
0000213460	2562166	CLUBHOUSE DR	ENGLISH TURN DR	UNNAMED	105			Unknown/Undefined	Private	None	NEW AURORA - ENGLISH TURN			Weak								No Data						
0000213470	2562188	CLUBHOUSE DR	UNNAMED	END OF DIVIDE	97			Unknown/Undefined	Private	None	NEW AURORA - ENGLISH TURN			Weak								No Data						
0000213480	2513183	CLUBHOUSE DR	END OF DIVIDE	START OF DIVIDE	152			Unknown/Undefined	Private	None	NEW AURORA - ENGLISH TURN			Weak								No Data						
0000213490	2562175	CLUBHOUSE DR	START OF DIVIDE	END OF DIVIDE	153			Unknown/Undefined	Private	None	NEW AURORA - ENGLISH TURN			Weak								No Data						
0000213500	2526170	CLUBHOUSE DR	END OF DIVIDE	GOLF VILLA DR	263			Unknown/Undefined	Private	None	NEW AURORA - ENGLISH TURN			Weak								No Data						
0000213510	2513184	CLUBHOUSE DR	GOLF VILLA DR	END	189			Unknown/Undefined	Private	None	NEW AURORA - ENGLISH TURN			Weak								No Data						
0000213520	2513182	GOLF VILLA DR	END	CLUBHOUSE DR	429			Unknown/Undefined	Private	None	NEW AURORA - ENGLISH TURN			Weak								No Data						
0000213530	2562176	CLUBHOUSE DR	END OF DIVIDE	END OF DIVIDE	88			Unknown/Undefined	Private	None	NEW AURORA - ENGLISH TURN			Weak								No Data						

Draft

															Field Measured Conditions				2016 Predicted Conditions										
SectionID	SEGMENTID	Street	From	To	Length (ft)	Lanes	Area (yd^2)	Pavement Type	Functional Class	FHWA Route	Neighborhood	AADT	EGT	Subgrade Strength	RCI	SDI	PCI	PCI Date	RCIYr1	SDIYr1	PCIYr1	PCI Class	Destroyed Road	Need Year (Adjusted)	Need Recommended Rehab (PCI Trigger)	Need Cost (PCI Trigger)	Last Rehab	Last Rehab Date
0000213540	2562177	CLUBHOUSE DR	END OF DIVIDE	START OF DIVIDE	104			Unknown/Undefined	Private	None	NEW AURORA - ENGLISH TURN			Weak								No Data						
0000213550	2562187	CLUBHOUSE DR	START OF DIVIDE	TURNAROUND	95			Unknown/Undefined	Private	None	NEW AURORA - ENGLISH TURN			Weak								No Data						
0000213560	2562181	CLUBHOUSE DR	TURNAROUND	ENGLISH TURN DR	106			Unknown/Undefined	Private	None	NEW AURORA - ENGLISH TURN			Weak								No Data						
0000213570	2562182	CLUBHOUSE DR	ENGLISH TURN DR	ENGLISH TURN DR	42			Unknown/Undefined	Private	None	NEW AURORA - ENGLISH TURN			Weak								No Data						
0000213580	2562186	CLUBHOUSE DR	CLUBHOUSE DR	CLUBHOUSE DR	39			Unknown/Undefined	Private	None	NEW AURORA - ENGLISH TURN			Weak								No Data						
0000213590	2562189	ENGLISH TURN DR	ENGLISH TURN DR	ENGLISH TURN DR	42			Unknown/Undefined	Private	None	NEW AURORA - ENGLISH TURN			Weak								No Data						
0000213600	2526169	CLUBHOUSE DR	END OF DIVIDE	HARBOUR TOWN CT	1,336			Unknown/Undefined	Private	None	NEW AURORA - ENGLISH TURN			Weak								No Data						
0000213610	2526168	CLUBHOUSE DR	HARBOUR TOWN CT	PEBBLE BEACH LN	132			Unknown/Undefined	Private	None	NEW AURORA - ENGLISH TURN			Weak								No Data						
0000213620	2526167	CLUBHOUSE DR	PEBBLE BEACH LN	ENGLISH TURN DR	538			Unknown/Undefined	Private	None	NEW AURORA - ENGLISH TURN			Weak								No Data						
0000213630	2526166	PEBBLE BEACH LN	END	CLUBHOUSE DR	546			Unknown/Undefined	Private	None	NEW AURORA - ENGLISH TURN			Weak								No Data						
0000213640	2526165	HARBOUR TOWN CT	CLUBHOUSE DR	END	519			Unknown/Undefined	Private	None	NEW AURORA - ENGLISH TURN			Weak								No Data						
0000213650	2526171	ENGLISH TURN CT	ENGLISH TURN DR	ENGLISH TURN DR - END	629			Unknown/Undefined	Private	None	NEW AURORA - ENGLISH TURN			Weak								No Data						
0000213660	2526498	ENGLISH TURN DR	ENGLISH TURN CT	LAKEWAY CT	378			Unknown/Undefined	Private	None	NEW AURORA - ENGLISH TURN			Weak								No Data						
0000213670	2526509	ENGLISH TURN DR	LAKEWAY CT	ENGLISH TURN CT	236			Unknown/Undefined	Private	None	NEW AURORA - ENGLISH TURN			Weak								No Data						
0000213680	2526508	ENGLISH TURN DR	ENGLISH TURN CT	BEAR CREEK DR	265			Unknown/Undefined	Private	None	NEW AURORA - ENGLISH TURN			Weak								No Data						
0000213690	2562185	ENGLISH TURN DR	BEAR CREEK DR	START OF DIVIDE	77			Unknown/Undefined	Private	None	NEW AURORA - ENGLISH TURN			Weak								No Data						
0000213700	2562184	ENGLISH TURN DR	START OF DIVIDE	CLUBHOUSE DR	150			Unknown/Undefined	Private	None	NEW AURORA - ENGLISH TURN			Weak								No Data						
0000213710	2562180	ENGLISH TURN DR	CLUBHOUSE DR	CLUBHOUSE DR	41			Unknown/Undefined	Private	Local	NEW AURORA - ENGLISH TURN			Weak								No Data						
0000213720	2562190	ENGLISH TURN DR	CLUBHOUSE DR	ENGLISH TURN DR	122			Unknown/Undefined	Private	Local	NEW AURORA - ENGLISH TURN			Weak								No Data						
0000213730	2560322	ENGLISH TURN DR	ENGLISH TURN DR	END OF DIVIDE	138			Unknown/Undefined	Private	Local	NEW AURORA - ENGLISH TURN			Weak								No Data						
0000213740	2562279	ENGLISH TURN DR	END OF DIVIDE	START OF CRT	280			Unknown/Undefined	Private	Local	NEW AURORA - ENGLISH TURN			Weak								No Data						
0000213750	2513180	ENGLISH TURN DR	START OF CRT	MUIRFIELD PL - ENTRANCE	1,077			Unknown/Undefined	Private	Local	NEW AURORA - ENGLISH TURN			Weak								No Data						
0000213760	2562135	ENGLISH TURN DR	MUIRFIELD PL - ENTRANCE	MUIRFIELD PL - EXIT	51			Unknown/Undefined	Private	Local	NEW AURORA - ENGLISH TURN			Weak								No Data						
0000213770	2560316	ENGLISH TURN DR	MUIRFIELD PL - EXIT	GRAND CYPRESS CT - START	451			Unknown/Undefined	Private	Local	NEW AURORA - ENGLISH TURN			Weak								No Data						
0000213780	2517914	ENGLISH TURN DR	GRAND CYPRESS CT - START	GRAND CYPRESS CT - END	862			Unknown/Undefined	Private	Local	NEW AURORA - ENGLISH TURN			Weak								No Data						
0000213790	2562192	ENGLISH TURN DR	GRAND CYPRESS CT - END	DELACROIX RD	304			Unknown/Undefined	Private	Local	NEW AURORA - ENGLISH TURN			Weak								No Data						
0000213800	2525364	ENGLISH TURN DR	DELACROIX RD	ANNANDALE CT	697			Unknown/Undefined	Private	Local	NEW AURORA - ENGLISH TURN			Weak								No Data						
0000213810	2525365	ENGLISH TURN DR	ANNANDALE CT	GREENBRIER CT	741			Unknown/Undefined	Private	None	NEW AURORA - ENGLISH TURN			Weak								No Data						
0000213820	2525378	ENGLISH TURN DR	GREENBRIER CT	OAK ALLEY DR	280			Unknown/Undefined	Private	None	NEW AURORA - ENGLISH TURN			Weak								No Data						
0000213830	2525379	ENGLISH TURN DR	OAK ALLEY DR	ENGLISH TURN LN	1,219			Unknown/Undefined	Private	None	NEW AURORA - ENGLISH TURN			Weak								No Data						
0000213840	2525380	ENGLISH TURN DR	ENGLISH TURN LN	SHOAL CREEK DR	1,007			Unknown/Undefined	Private	None	NEW AURORA - ENGLISH TURN			Weak								No Data						
0000213850	2525381	ENGLISH TURN DR	SHOAL CREEK DR	BONITA BAY DR	86			Unknown/Undefined	Private	None	NEW AURORA - ENGLISH TURN			Weak								No Data						
0000213860	2525382	ENGLISH TURN DR	BONITA BAY DR	EAGLE TRACE DR	265			Unknown/Undefined	Private	None	NEW AURORA - ENGLISH TURN			Weak								No Data						
0000213870	2525383	ENGLISH TURN DR	EAGLE TRACE DR	CASTLE PINES DR	314			Unknown/Undefined	Private	None	NEW AURORA - ENGLISH TURN			Weak								No Data						
0000213880	2560320	ENGLISH TURN DR	CASTLE PINES DR	START OF DIVIDE	337			Unknown/Undefined	Private	None	NEW AURORA - ENGLISH TURN			Weak								No Data						
0000213890	2562132	ENGLISH TURN DR	START OF DIVIDE	END OF DIVIDE	375			Unknown/Undefined	Private	None	NEW AURORA - ENGLISH TURN			Weak								No Data						
0000213900	2560321	ENGLISH TURN DR	END OF DIVIDE	SPYGLASS CT	439			Unknown/Undefined	Private	None	NEW AURORA - ENGLISH TURN			Weak								No Data						
0000213910	2526529	ENGLISH TURN DR	SPYGLASS CT	CLUBHOUSE DR	266			Unknown/Undefined	Private	None	NEW AURORA - ENGLISH TURN			Weak								No Data						
0000213920	2562130	ENGLISH TURN DR	CLUBHOUSE DR	START OF CRT	218			Unknown/Undefined	Private	None	NEW AURORA - ENGLISH TURN			Weak								No Data						
0000213930	2562129	ENGLISH TURN DR	START OF CRT	END OF CRT	121			Unknown/Undefined	Private	None	NEW AURORA - ENGLISH TURN			Weak								No Data						
0000213940	2526528	ENGLISH TURN DR	END OF CRT	ISLAND CLUB DR	1,190			Unknown/Undefined	Private	None	NEW AURORA - ENGLISH TURN			Weak								No Data						
0000213950	2526526	ENGLISH TURN DR	ISLAND CLUB DR	EAGLE POINT LN	2,507			Unknown/Undefined	Private	None	NEW AURORA - ENGLISH TURN			Weak								No Data						
0000213960	2526524	ENGLISH TURN DR	EAGLE POINT LN	PINEHURST DR	390			Unknown/Undefined	Private	None	NEW AURORA - ENGLISH TURN			Weak								No Data						

Draft

															Field Measured Conditions				2016 Predicted Conditions										
SectionID	SEGMENTID	Street	From	To	Length (ft)	Lanes	Area (yd^2)	Pavement Type	Functional Class	FHWA Route	Neighborhood	AADT	EGT	Subgrade Strength	RCI	SDI	PCI	PCI Date	RCIYr1	SDIYr1	PCIYr1	PCI Class	Destroyed Road	Need Year (Adjusted)	Need Recommended Rehab (PCI Trigger)	Need Cost (PCI Trigger)	Last Rehab	Last Rehab Date
0000213970	2526523	ENGLISH TURN DR	PINEHURST DR	START OF DIVIDE	290			Unknown/Undefined	Private	None	NEW AURORA - ENGLISH TURN			Weak								No Data						
0000213980	2517911	ENGLISH TURN DR	START OF DIVIDE	ENGLISH TURN PKWY	108			Unknown/Undefined	Private	None	NEW AURORA - ENGLISH TURN			Weak								No Data						
0000213990	2526522	ENGLISH TURN DR	ENGLISH TURN PKWY	END OF DIVIDE	108			Unknown/Undefined	Private	None	NEW AURORA - ENGLISH TURN			Weak								No Data						
0000214000	2562179	ENGLISH TURN DR	START OF DIVIDE	ENGLISH TURN DR	123			Unknown/Undefined	Private	Local	NEW AURORA - ENGLISH TURN			Weak								No Data						
0000214010	2562191	ENGLISH TURN DR	ENGLISH TURN DR	CLUBHOUSE DR	122			Unknown/Undefined	Private	Local	NEW AURORA - ENGLISH TURN			Weak								No Data						
0000214020	2562178	ENGLISH TURN DR	CLUBHOUSE DR	CLUBHOUSE DR	41			Unknown/Undefined	Private	None	NEW AURORA - ENGLISH TURN			Weak								No Data						
0000214030	2526507	ENGLISH TURN DR	CLUBHOUSE DR	END OF DIVIDE	140			Unknown/Undefined	Private	None	NEW AURORA - ENGLISH TURN			Weak								No Data						
0000214040	2526506	BEAR CREEK DR	ENGLISH TURN DR	END	324			Unknown/Undefined	Private	None	NEW AURORA - ENGLISH TURN			Weak								No Data						
0000214050	2562280	ENGLISH TURN DR	ENGLISH TURN DR	END	84			Unknown/Undefined	Private	None	NEW AURORA - ENGLISH TURN			Weak								No Data						
0000214060	2562172	MUIRFIELD PL	ENGLISH TURN DR	END OF DIVIDE	89			Unknown/Undefined	Private	None	NEW AURORA - ENGLISH TURN			Weak								No Data						
0000214070	2517915	MUIRFIELD PL	END OF DIVIDE	END	561			Unknown/Undefined	Private	None	NEW AURORA - ENGLISH TURN			Weak								No Data						
0000214080	2562137	MUIRFIELD PL	START	END	376			Unknown/Undefined	Private	None	NEW AURORA - ENGLISH TURN			Weak								No Data						
0000214090	2562139	MUIRFIELD PL	START OF DIVIDE	ENGLISH TURN DR	105			Unknown/Undefined	Private	None	NEW AURORA - ENGLISH TURN			Weak								No Data						
0000214100	2560317	GRAND CYPRESS CT	ENGLISH TURN DR	GRAND CYPRESS CT	206			Unknown/Undefined	Private	None	NEW AURORA - ENGLISH TURN			Weak								No Data						
0000214110	2517913	GRAND CYPRESS CT	GRAND CYPRESS CT	ENGLISH TURN DR	898			Unknown/Undefined	Private	None	NEW AURORA - ENGLISH TURN			Weak								No Data						
0000214120	2525392	ANNANDALE CT	ENGLISH TURN DR	END	171			Unknown/Undefined	Private	None	NEW AURORA - ENGLISH TURN			Weak								No Data						
0000214130	2525391	GREENBRIER CT	ENGLISH TURN DR	END	172			Unknown/Undefined	Private	None	NEW AURORA - ENGLISH TURN			Weak								No Data						
0000214140	2525390	ENGLISH TURN LN	ENGLISH TURN DR	END	1,014			Unknown/Undefined	Private	None	NEW AURORA - ENGLISH TURN			Weak								No Data						
0000214150	2525389	SHOAL CREEK DR	ENGLISH TURN DR	END	380			Unknown/Undefined	Private	None	NEW AURORA - ENGLISH TURN			Weak								No Data						
0000214160	2525386	BONITA BAY DR	ENGLISH TURN DR	END	382			Unknown/Undefined	Private	None	NEW AURORA - ENGLISH TURN			Weak								No Data						
0000214170	2525388	BONITA BAY CT	BONITA BAY DR	END	162			Unknown/Undefined	Private	None	NEW AURORA - ENGLISH TURN			Weak								No Data						
0000214180	2525385	EAGLE TRACE DR	ENGLISH TURN DR	END	369			Unknown/Undefined	Private	None	NEW AURORA - ENGLISH TURN			Weak								No Data						
0000214190	2525384	CASTLE PINES DR	ENGLISH TURN DR	END	1,089			Unknown/Undefined	Private	None	NEW AURORA - ENGLISH TURN			Weak								No Data						
0000214200	2526530	ENGLISH TURN DR	START OF DIVIDE	END OF DIVIDE	280			Unknown/Undefined	Private	None	NEW AURORA - ENGLISH TURN			Weak								No Data						
0000214210	2526164	SPYGLASS CT	ENGLISH TURN DR	END	225			Unknown/Undefined	Private	None	NEW AURORA - ENGLISH TURN			Weak								No Data						
0000214220	2560323	ENGLISH TURN DR	START	END	390			Unknown/Undefined	Private	None	NEW AURORA - ENGLISH TURN			Weak								No Data						
0000214230	2526527	ISLAND CLUB DR	ENGLISH TURN DR	END	1,469			Unknown/Undefined	Private	None	NEW AURORA - ENGLISH TURN			Weak								No Data						
0000214240	2526525	EAGLE POINT LN	ENGLISH TURN DR	END	1,085			Unknown/Undefined	Private	None	NEW AURORA - ENGLISH TURN			Weak								No Data						
0000214250	2525342	PINE VALLEY DR	ENGLISH TURN DR	END	700			Unknown/Undefined	Private	None	NEW AURORA - ENGLISH TURN			Weak								No Data						
0000214260	2562126	PINEHURST DR	ENGLISH TURN DR	START OF CRT	623			Unknown/Undefined	Private	None	NEW AURORA - ENGLISH TURN			Weak								No Data						
0000214270	2562128	PINEHURST DR	START OF CRT	END OF CRT	78			Unknown/Undefined	Private	None	NEW AURORA - ENGLISH TURN			Weak								No Data						
0000214280	2526434	PINEHURST DR	END OF CRT	ENGLISH TURN DR	1,121			Unknown/Undefined	Private	None	NEW AURORA - ENGLISH TURN			Weak								No Data						
0000214290	2562127	PINEHURST DR	START	END	187			Unknown/Undefined	Private	None	NEW AURORA - ENGLISH TURN			Weak								No Data						
0000214300	2526163	OAK ALLEY DR	ENGLISH TURN DR	ROSEDOWN CT	461			Unknown/Undefined	Private	None	NEW AURORA - ENGLISH TURN			Weak								No Data						
0000214310	2526161	OAK ALLEY DR	ROSEDOWN CT	ROUNDABOUT	288			Unknown/Undefined	Private	None	NEW AURORA - ENGLISH TURN			Weak								No Data						
0000214320	2562197	FOREST OAKS DR	OAK ALLEY DR	KINGSMILL LN	147			Unknown/Undefined	Private	None	NEW AURORA - ENGLISH TURN			Weak								No Data						
0000214330	2562198	FOREST OAKS DR	KINGSMILL LN	FOREST OAKS LN	76			Unknown/Undefined	Private	None	NEW AURORA - ENGLISH TURN			Weak								No Data						
0000214340	2562195	FOREST OAKS DR	FOREST OAKS LN	FOREST OAKS LN	191			Unknown/Undefined	Private	None	NEW AURORA - ENGLISH TURN			Weak								No Data						
0000214350	2562196	FOREST OAKS DR	FOREST OAKS LN	OAK ALLEY DR	189			Unknown/Undefined	Private	None	NEW AURORA - ENGLISH TURN			Weak								No Data						
0000214360	2526082	FOREST OAKS LN	ROUDNABOUT	KINGSMILL LN	517			Unknown/Undefined	Private	None	NEW AURORA - ENGLISH TURN			Weak								No Data						
0000214370	2526081	FOREST OAKS LN	KINGSMILL LN	OAK HILLS LN	999			Unknown/Undefined	Private	None	NEW AURORA - ENGLISH TURN			Weak								No Data						
0000214380	2526505	OAK HILLS LN	FOREST OAKS LN	FOREST OAKS LN	703			Unknown/Undefined	Private	None	NEW AURORA - ENGLISH TURN			Weak								No Data						
0000214390	2530035	FOREST OAKS LN	END	OAK HILLS LN	1,158			Unknown/Undefined	Private	None	NEW AURORA - ENGLISH TURN			Weak								No Data						

Draft

															Field Measured Conditions				2016 Predicted Conditions										
SectionID	SEGMENTID	Street	From	To	Length (ft)	Lanes	Area (yd^2)	Pavement Type	Functional Class	FHWA Route	Neighborhood	AADT	EGT	Subgrade Strength	RCI	SDI	PCI	PCI Date	RCIYr1	SDIYr1	PCIYr1	PCI Class	Destroyed Road	Need Year (Adjusted)	Need Recommended Rehab (PCI Trigger)	Need Cost (PCI Trigger)	Last Rehab	Last Rehab Date
0000214400	2526504	FOREST OAKS LN	OAK HILLS LN	ROUNDABOUT	1,131			Unknown/Undefined	Private	None	NEW AURORA - ENGLISH TURN			Weak								No Data						
0000214410	2526160	KINGSMILL LN	ROUNDABOUT	FOREST OAKS DR	1,497			Unknown/Undefined	Private	None	NEW AURORA - ENGLISH TURN			Weak								No Data						
0000214420	2526162	ROSEDOWN CT	OAK ALLEY DR	END	1,329			Unknown/Undefined	Private	None	NEW AURORA - ENGLISH TURN			Weak								No Data						
0000214430	2527384	S EASTOVER DR	END	HORSESHOE BEND	1,151			Unknown/Undefined	Private	None	READ BLVD EAST			Weak								No Data						
0000214440	2526849	S EASTOVER DR	HORSESHOE BEND	START OF FIRST DIVIDE	623			Unknown/Undefined	Private	None	READ BLVD EAST			Weak								No Data						
0000214450	2526848	S EASTOVER DR	START OF FIRST DIVIDE	START OF SECOND DIVIDE	225			Unknown/Undefined	Private	None	READ BLVD EAST			Weak								No Data						
0000214460	2559443	S EASTOVER DR	START OF SECOND DIVIDE	END OF SECOND DIVIDE	125			Unknown/Undefined	Private	None	READ BLVD EAST			Weak								No Data						
0000214470	2559441	S EASTOVER DR	END OF SECOND DIVIDE	LAKE FOREST BLVD	70			Unknown/Undefined	Private	None	READ BLVD EAST			Weak								No Data						
0000214480	2523224	EASTOVER DR	LAKE FOREST BLVD	START OF FIRST DIVIDE	66			Unknown/Undefined	Private	None	READ BLVD EAST			Weak								No Data						
0000214490	2559442	S EASTOVER DR	START OF FIRST DIVIDE	END OF FIRST DIVIDE	130			Unknown/Undefined	Private	None	READ BLVD EAST			Weak								No Data						
0000214500	2527381	S EASTOVER DR	END OF FIRST DIVIDE	END OF SECOND DIVIDE	268			Unknown/Undefined	Private	None	READ BLVD EAST			Weak								No Data						
0000214510	2561764	S EASTOVER DR	START OF SECOND DIVIDE	END OF SECOND DIVIDE	123			Unknown/Undefined	Private	None	READ BLVD EAST			Weak								No Data						
0000214520	2561766	S EASTOVER DR	END OF SECOND DIVIDE	START OF FIRST DIVIDE	68			Unknown/Undefined	Private	None	READ BLVD EAST			Weak								No Data						
0000214530	2561765	S EASTOVER DR	START OF FIRST DIVIDE	END OF FIRST DIVIDE	129			Unknown/Undefined	Private	None	READ BLVD EAST			Weak								No Data						
0000214540	2561763	S EASTOVER DR	END OF FIRST DIVIDE	START OF SECOND DIVIDE	54			Unknown/Undefined	Private	None	READ BLVD EAST			Weak								No Data						
0000214550	2527383	HORSESHOE BEND	S EASTOVER DR	END	819			Unknown/Undefined	Private	None	READ BLVD EAST			Weak								No Data						
0000214560	2559437	EASTOVER DR	START OF FIRST DIVIDE	END OF FIRST DIVIDE	142			Unknown/Undefined	Private	None	READ BLVD EAST			Weak								No Data						
0000214570	2559435	EASTOVER DR	END OF FIRST DIVIDE	END OF SECOND DIVIDE	350			Unknown/Undefined	Private	None	READ BLVD EAST			Weak								No Data						
0000214580	2524954	EASTOVER DR	END OF SECOND DIVIDE	TURNBERRY DR	327			Unknown/Undefined	Private	None	READ BLVD EAST			Weak								No Data						
0000214590	2518565	EASTOVER DR	TURNBERRY DR	DORAL CT	275			Unknown/Undefined	Private	None	READ BLVD EAST			Weak								No Data						
0000214600	2518563	EASTOVER DR	DORAL CT	EASTVIEW DR	1,160			Unknown/Undefined	Private	None	READ BLVD EAST			Weak								No Data						
0000214610	2518561	EASTOVER DR	EASTVIEW DR	QUAIL RUN CT	460			Unknown/Undefined	Private	None	READ BLVD EAST			Weak								No Data						
0000214620	2518560	EASTOVER DR	QUAIL RUN CT	MUIRFIELD DR	233			Unknown/Undefined	Private	None	READ BLVD EAST			Weak								No Data						
0000214630	2518554	EASTOVER DR	MUIRFIELD DR	TORREY PINES DR	931			Unknown/Undefined	Private	None	READ BLVD EAST			Weak								No Data						
0000214640	2518559	EASTOVER DR	TORREY PINES DR	GREENBRIER DR	587			Unknown/Undefined	Private	None	READ BLVD EAST			Weak								No Data						
0000214650	2518556	EASTOVER DR	GREENBRIER DR	BENT TREE CT	1,189			Unknown/Undefined	Private	None	READ BLVD EAST			Weak								No Data						
0000214660	2518558	EASTOVER DR	BENT TREE CT	END	434			Unknown/Undefined	Private	None	READ BLVD EAST			Weak								No Data						
0000214670	2518569	EASTOVER DR	START OF FIRST DIVIDE	START OF SECOND DIVIDE	349			Unknown/Undefined	Private	None	READ BLVD EAST			Weak								No Data						
0000214680	2561745	EASTOVER DR	START OF SECOND DIVIDE	END OF SECOND DIVIDE	129			Unknown/Undefined	Private	None	READ BLVD EAST			Weak								No Data						
0000214690	2561746	EASTOVER DR	START OF FIRST DIVIDE	END OF FIRST DIVIDE	139			Unknown/Undefined	Private	None	READ BLVD EAST			Weak								No Data						
0000214700	2559436	EASTOVER DR	START OF SECOND DIVIDE	END OF SECOND DIVIDE	130			Unknown/Undefined	Private	None	READ BLVD EAST			Weak								No Data						
0000214710	2526534	OAKMONT DR	EASTOVER DR	EASTOVER DR	57			Unknown/Undefined	Private	None	READ BLVD EAST			Weak								No Data						
0000214720	2518566	OAKMONT DR	EASTOVER DR	CYPRESS POINT CT	561			Unknown/Undefined	Private	None	READ BLVD EAST			Weak								No Data						
0000214730	2518570	OAKMONT DR	CYPRESS POINT CT	EAST POINT CT	612			Unknown/Undefined	Private	None	READ BLVD EAST			Weak								No Data						
0000214740	2518567	OAKMONT DR	EAST POINT CT	END	700			Unknown/Undefined	Private	None	READ BLVD EAST			Weak								No Data						
0000214750	2523245	EAST POINT CT	OAKMONT DR	END	438			Unknown/Undefined	Private	None	READ BLVD EAST			Weak								No Data						
0000214760	2518568	CYPRESS POINT CT	OAKMONT DR	END	236			Unknown/Undefined	Private	None	READ BLVD EAST			Weak								No Data						
0000214770	2518564	TURNBERRY DR	EASTOVER DR	END	783			Unknown/Undefined	Private	None	READ BLVD EAST			Weak								No Data						
0000214780	2526533	DORAL CT	EASTOVER DR	PINEHURST CT	432			Unknown/Undefined	Private	None	READ BLVD EAST			Weak								No Data						
0000214790	2518562	DORAL CT	PINEHURST CT	END	639			Unknown/Undefined	Private	None	READ BLVD EAST			Weak								No Data						
0000214800	2561730	PINEHURST CT	DORAL CT	START OF DIVIDE	66			Unknown/Undefined	Private	None	READ BLVD EAST			Weak								No Data						
0000214810	2561729	PINEHURST CT	START OF DIVIDE	END OF DIVIDE	176			Unknown/Undefined	Private	None	READ BLVD EAST			Weak								No Data						
0000214820	2525803	PINEHURST CT	END OF DIVIDE	END	185			Unknown/Undefined	Private	None	READ BLVD EAST			Weak								No Data						
0000214830	2561728	PINEHURST CT	START OF DIVIDE	END OF DIVIDE	158			Unknown/Undefined	Private	None	READ BLVD EAST			Weak								No Data						
0000214840	2518552	EASTVIEW DR	EASTOVER DR	END	565			Unknown/Undefined	Private	None	READ BLVD EAST			Weak								No Data						
0000214850	2518551	QUAIL RUN CT	EASTOVER DR	END	410			Unknown/Undefined	Private	None	READ BLVD EAST			Weak								No Data						
0000214860	2518550	MUIRFIELD DR	EASTOVER DR	MUIRFIELD DR	525			Unknown/Undefined	Private	None	READ BLVD EAST			Weak								No Data						
0000214870	2526847	S MUIRFIELD CIR	MUIRFIELD DR	E MUIRFIELD CIR	575			Unknown/Undefined	Private	None	READ BLVD EAST			Weak								No Data						
0000214880	2527413	E MUIRFIELD CIR	S MUIRFIELD CIR	END	182			Unknown/Undefined	Private	None	READ BLVD EAST			Weak								No Data						
0000214890	2518553	TORREY PINES DR	EASTOVER DR	END	608			Unknown/Undefined	Private	None	READ BLVD EAST			Weak								No Data						
0000214900	2518545	GREENBRIER DR	EASTOVER DR	W GREENBRIER DR	288			Unknown/Undefined	Private	None	READ BLVD EAST			Weak								No Data						
0000214910	2559423	E GREENBRIER DR	W GREENBRIER DR	START OF DIVIDE	77			Unknown/Undefined	Private	None	READ BLVD EAST			Weak								No Data						
0000214920	2518555	E GREENBRIER DR	START OF DIVIDE	END OF DIVIDE	374			Unknown/Undefined	Private	None	READ BLVD EAST			Weak								No Data						
0000214930	2561714	E GREENBRIER DR	END OF DIVIDE	END	62			Unknown/Undefined	Private	None	READ BLVD EAST			Weak								No Data						
0000214940	2561713	E GREENBRIER DR	START OF DIVIDE	START OF CRT	223			Unknown/Undefined	Private	None	READ BLVD EAST			Weak								No Data						
0000214950	2561711	E GREENBRIER DR	START OF CRT	END OF CRT	57			Unknown/Undefined	Private	None	READ BLVD EAST			Weak								No Data						
0000214960	2561710	E GREENBRIER DR	END OF CRT	END OF DIVIDE	176			Unknown/Undefined	Private	None	READ BLVD EAST			Weak								No Data						
0000214970	2561712	E GREENBRIER DR	START	END	190			Unknown/Undefined	Private	None	READ BLVD EAST			Weak								No Data						
0000214980	2559520	W GREENBRIER DR	GREENBRIER DR	END	190			Unknown/Undefined	Private	None	READ BLVD EAST			Weak								No Data						

Draft

Draft

Appendix B

SDI Distress Deduct Curves

Draft

Stantec

Draft

Appendix B SDI DISTRESS DEDUCT CURVES

B.1 DEDUCT VALUE MODELS – FLEXIBLE PAVEMENT TYPE

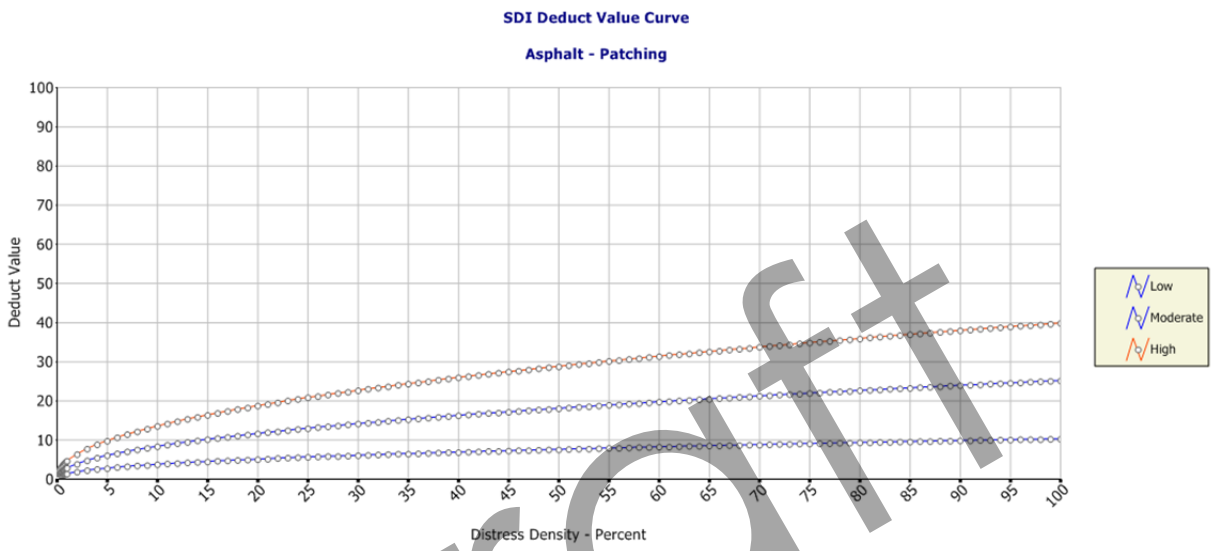

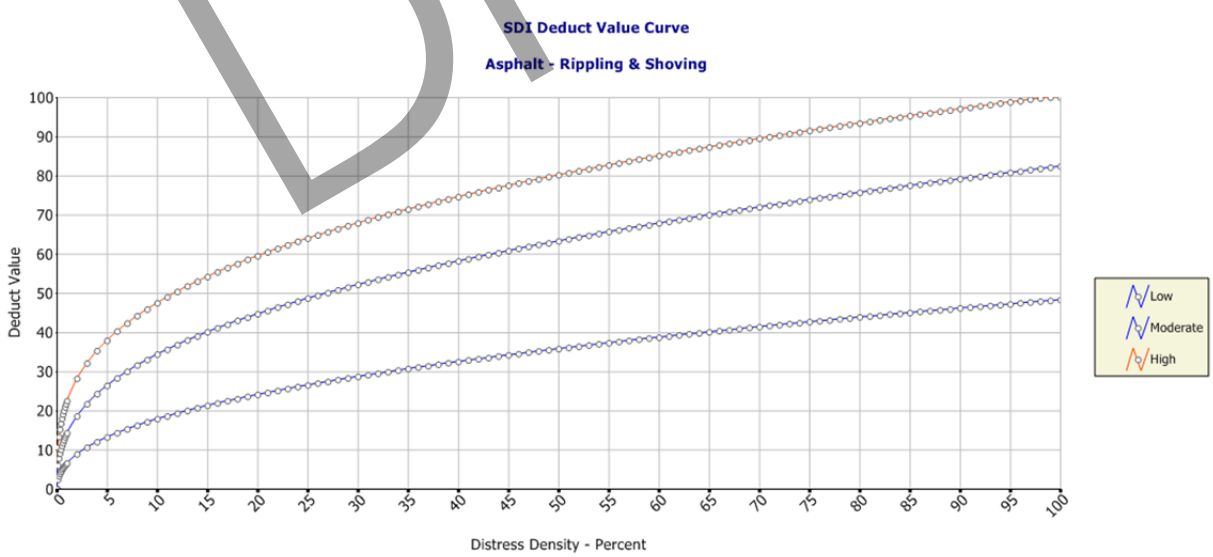

Draft

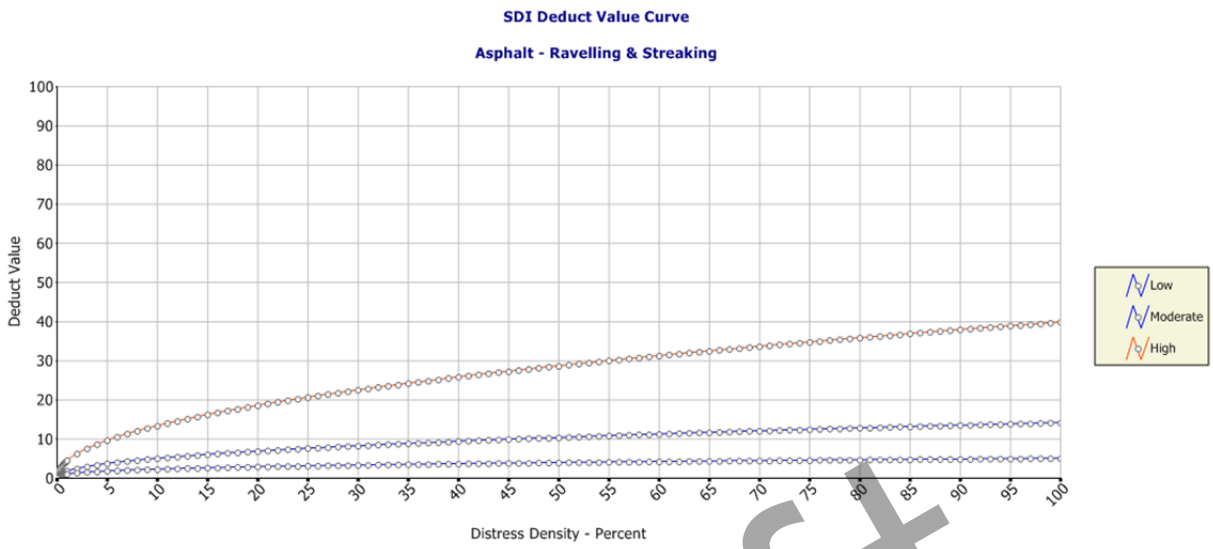
SDI Deduct Value Curve
Asphalt - Ravelling & Streaking
Deduct Value
Distress Density - Percent
Low
Moderate
High

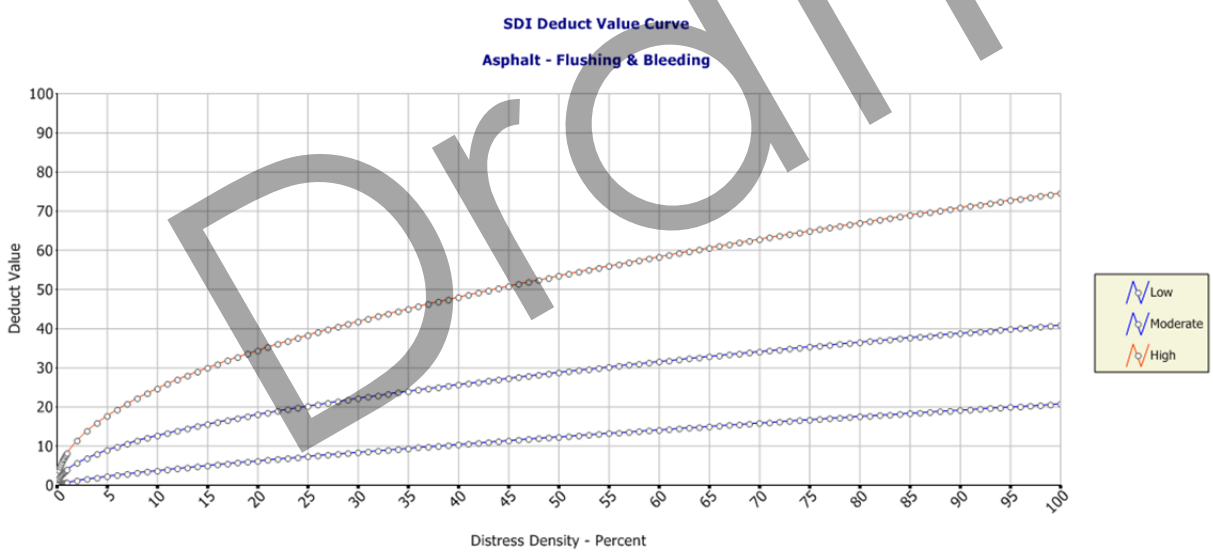
SDI Deduct Value Curve
Asphalt - Flushing & Bleeding
Deduct Value
Distress Density - Percent
Low
Moderate
High

Draft

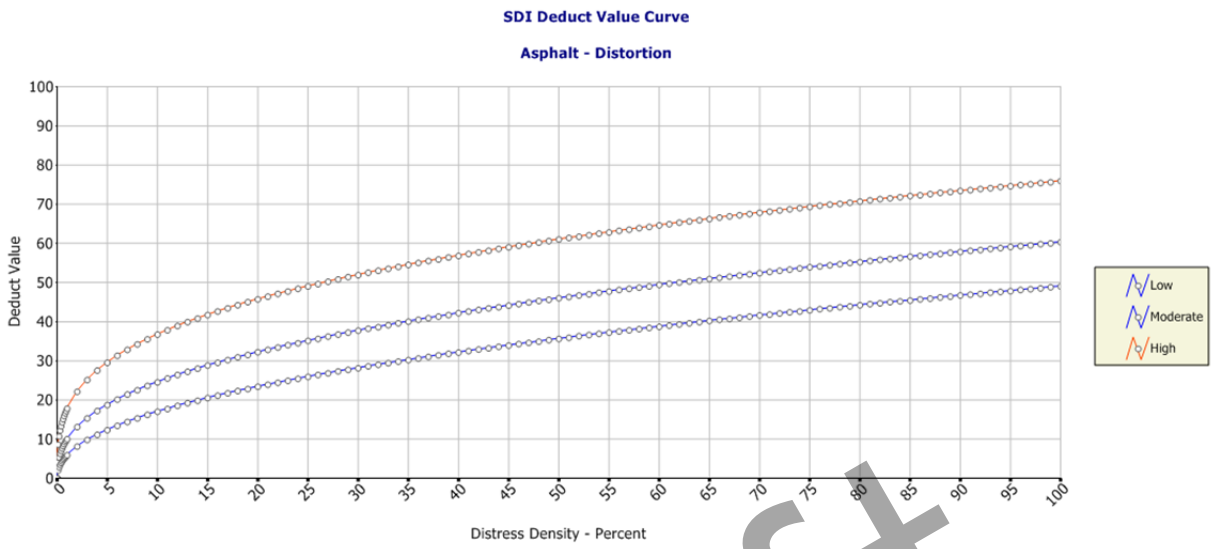
SDI Deduct Value Curve
Asphalt - Distortion
Deduct Value
Distress Density - Percent
Low
Moderate
High

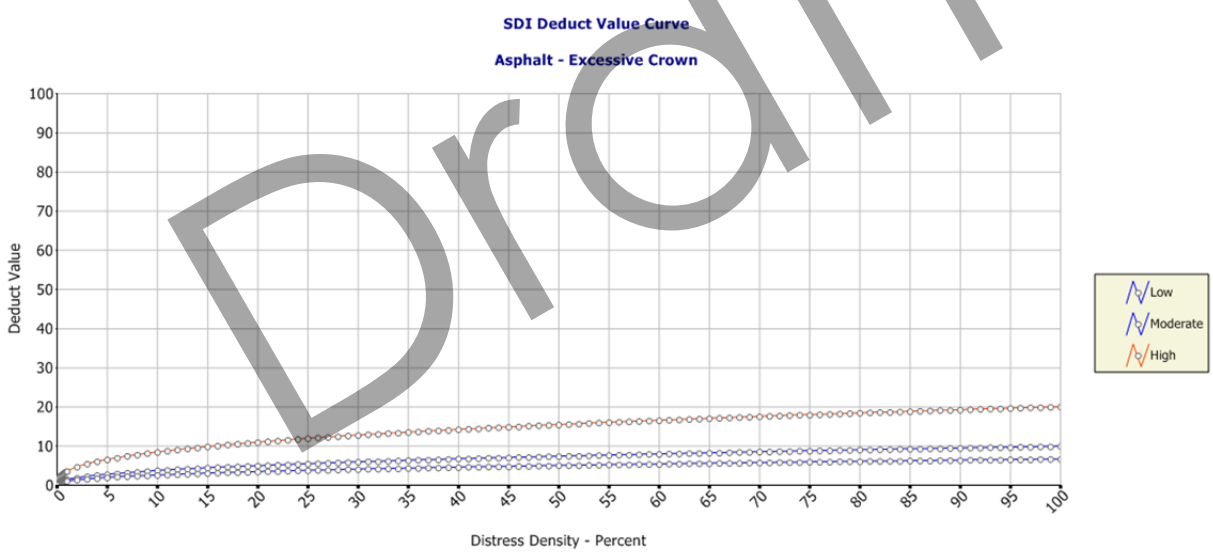
SDI Deduct Value Curve
Asphalt - Excessive Crown
Deduct Value
Distress Density - Percent
Low
Moderate
High

Draft

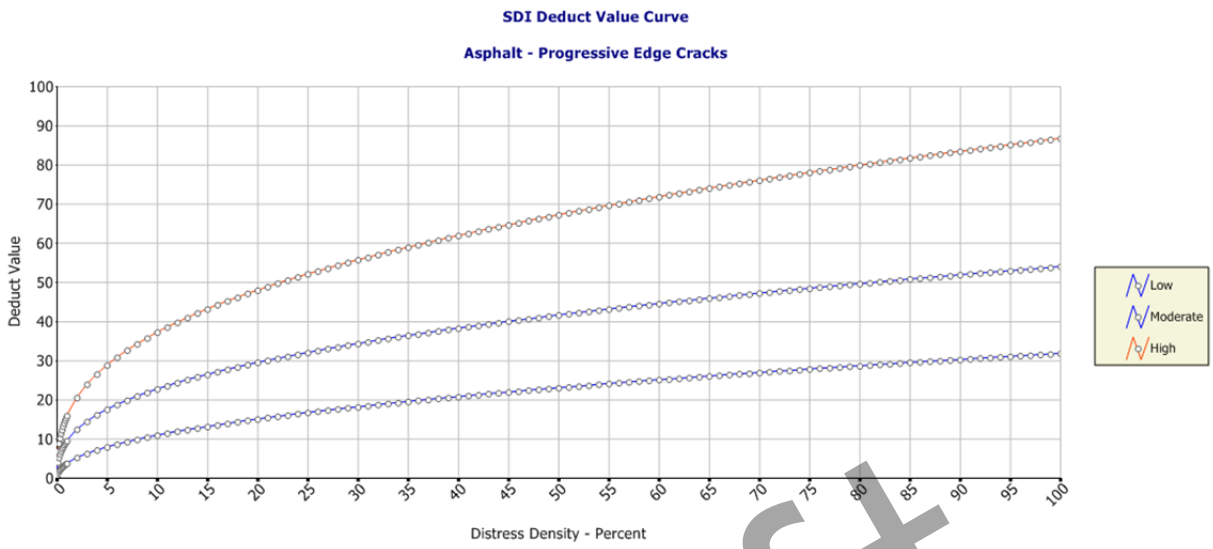
SDI Deduct Value Curve
Asphalt - Progressive Edge Cracks
Deduct Value
Distress Density - Percent
Low
Moderate
High

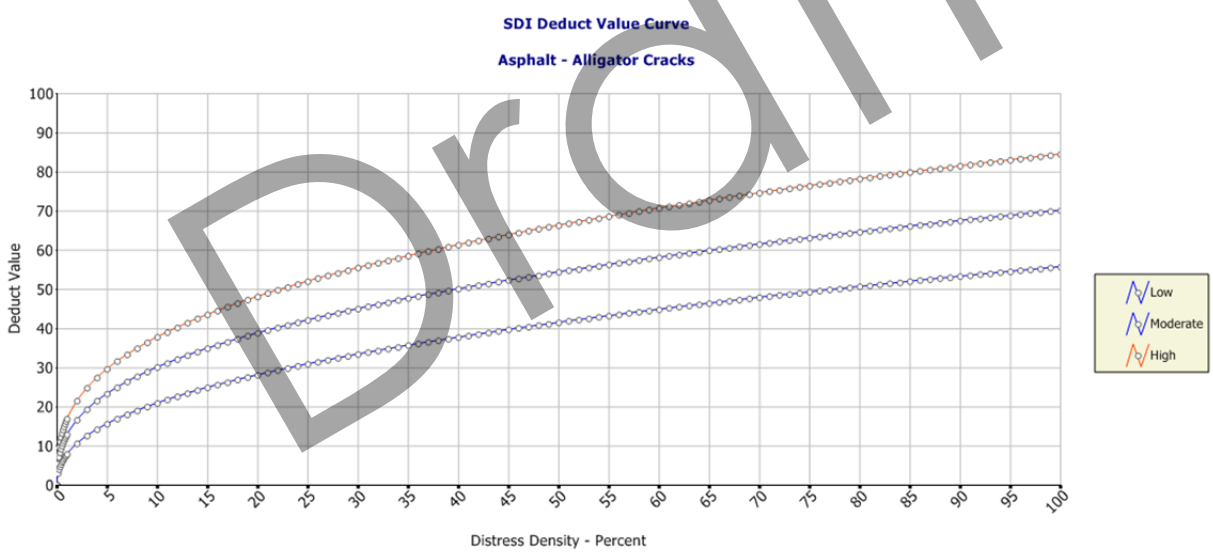
SDI Deduct Value Curve
Asphalt - Alligator Cracks
Deduct Value
Distress Density - Percent
Low
Moderate
High

Draft

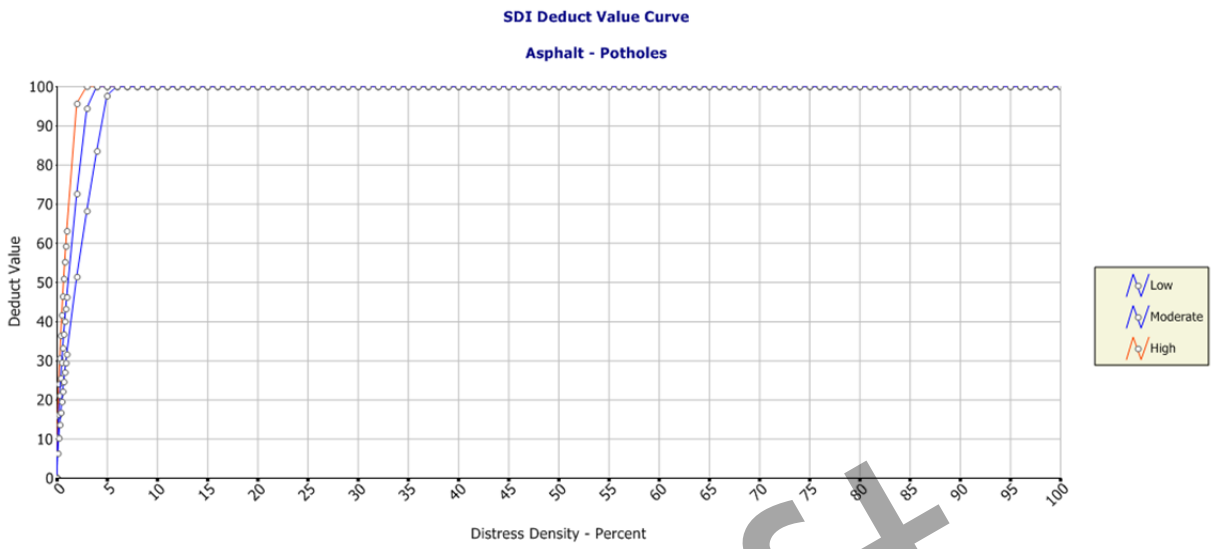
SDI Deduct Value Curve
Asphalt - Potholes
Deduct Value
Distress Density - Percent
Low
Moderate
High

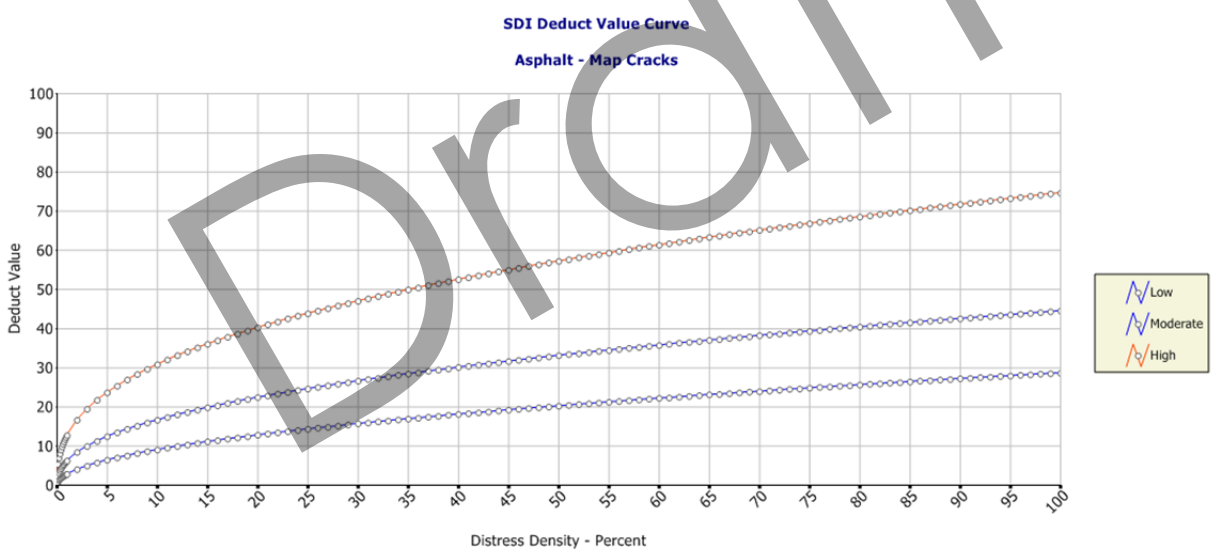
SDI Deduct Value Curve
Asphalt - Map Cracks
Deduct Value
Distress Density - Percent
Low
Moderate
High

Draft

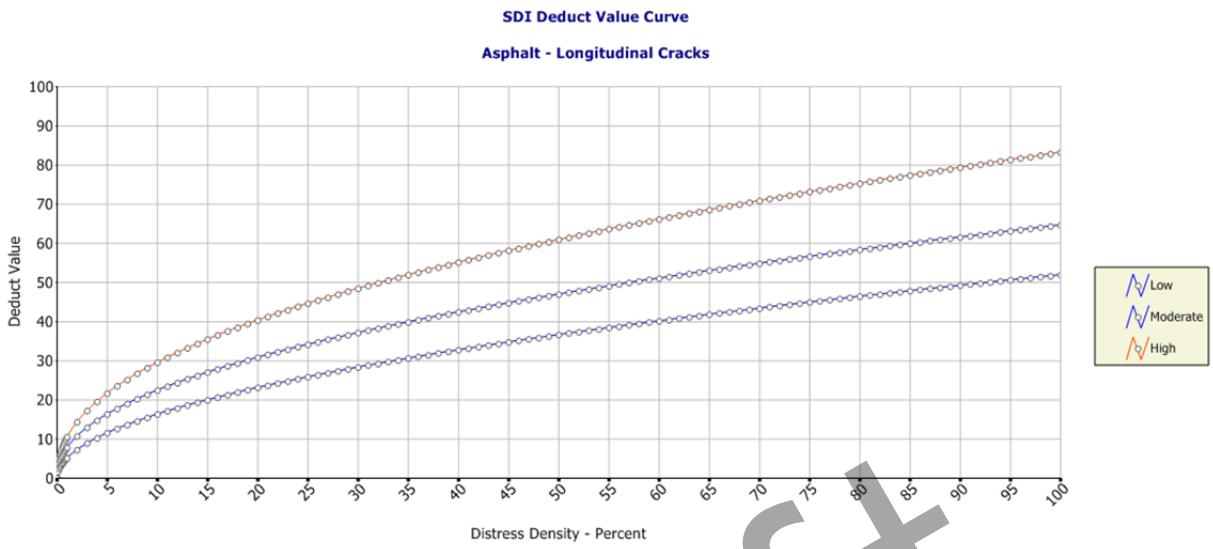
SDI Deduct Value Curve
Asphalt - Longitudinal Cracks
Deduct Value
Distress Density - Percent
Low
Moderate
High

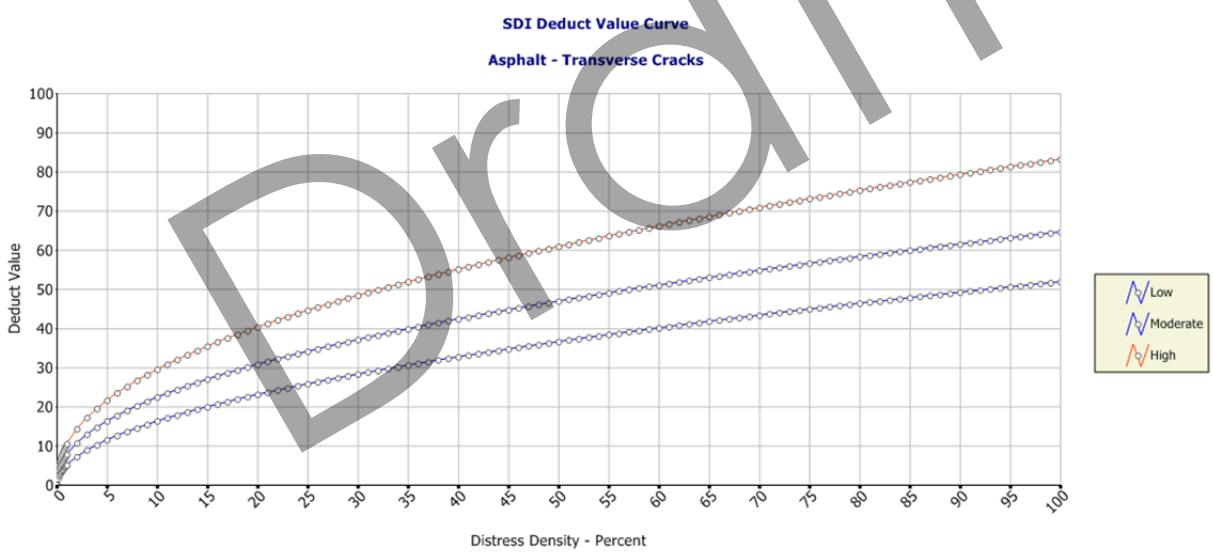
SDI Deduct Value Curve
Asphalt - Transverse Cracks
Deduct Value
Distress Density - Percent
Low
Moderate
High

Draft

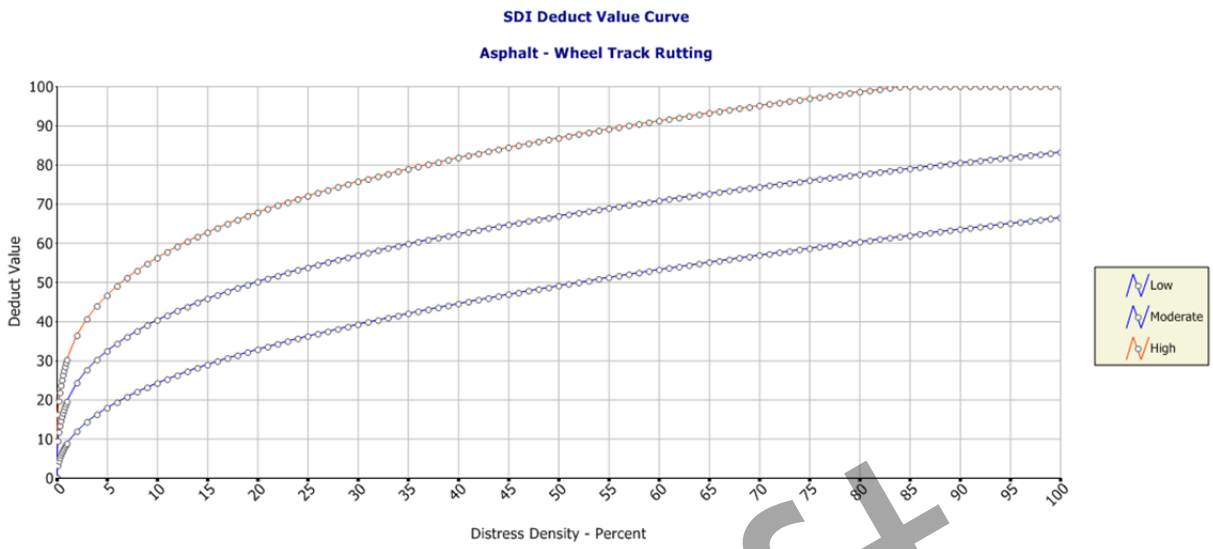
SDI Deduct Value Curve
Asphalt - Wheel Track Rutting
Deduct Value
Distress Density - Percent
Low
Moderate
High

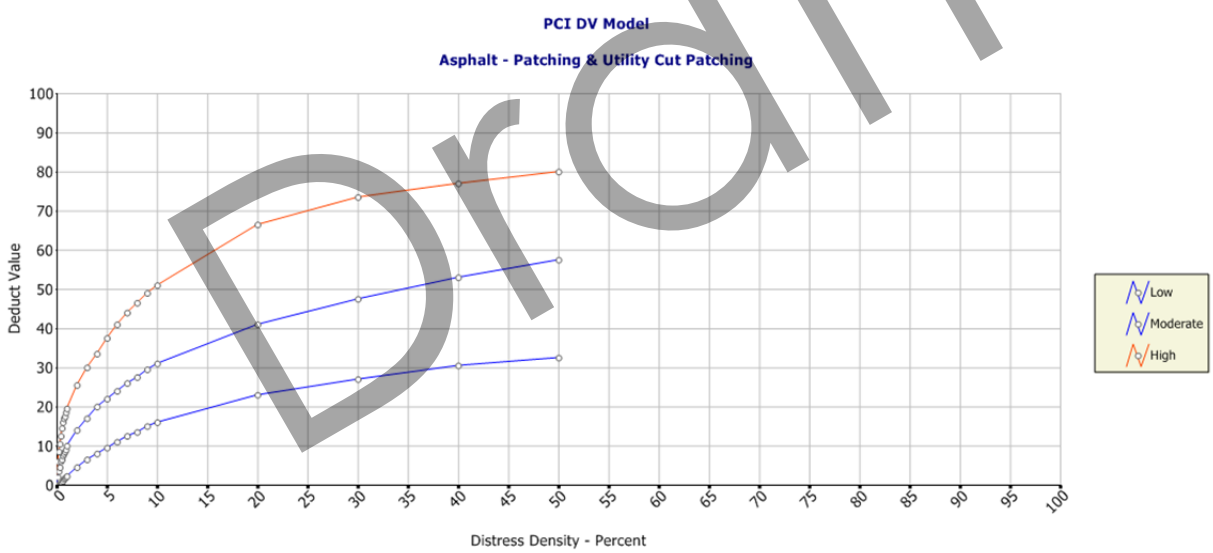
PCI DV Model
Asphalt - Patching & Utility Cut Patching
Deduct Value
Distress Density - Percent
Low
Moderate
High

Draft

B.2 DEDUCT VALUE MODELS – RIGID PAVEMENT TYPE

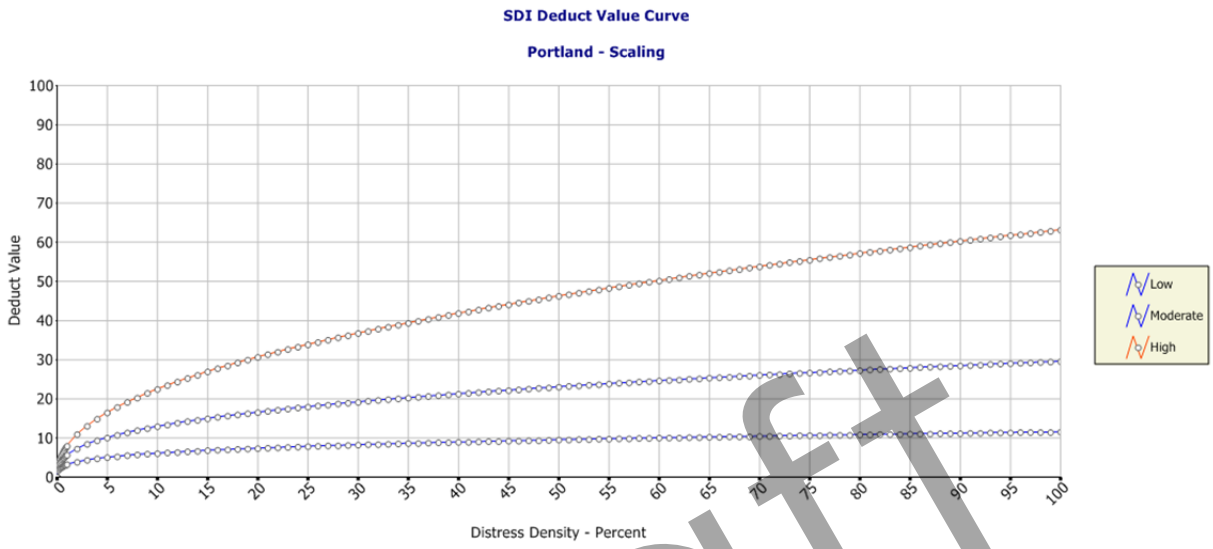

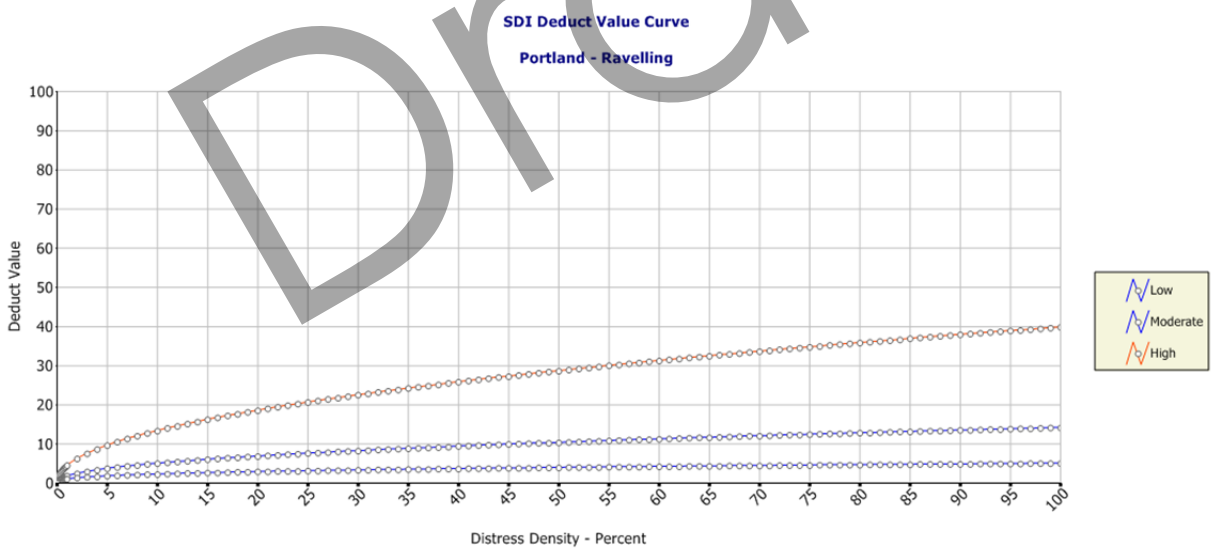

Draft

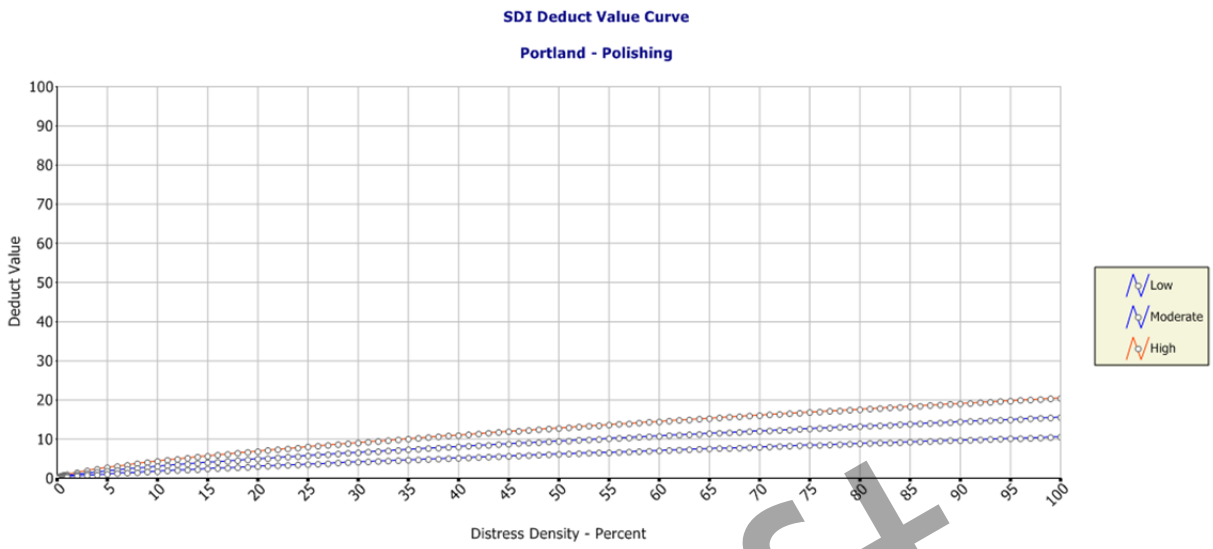
SDI Deduct Value Curve
Portland - Polishing
Deduct Value
Distress Density - Percent
Low
Moderate
High

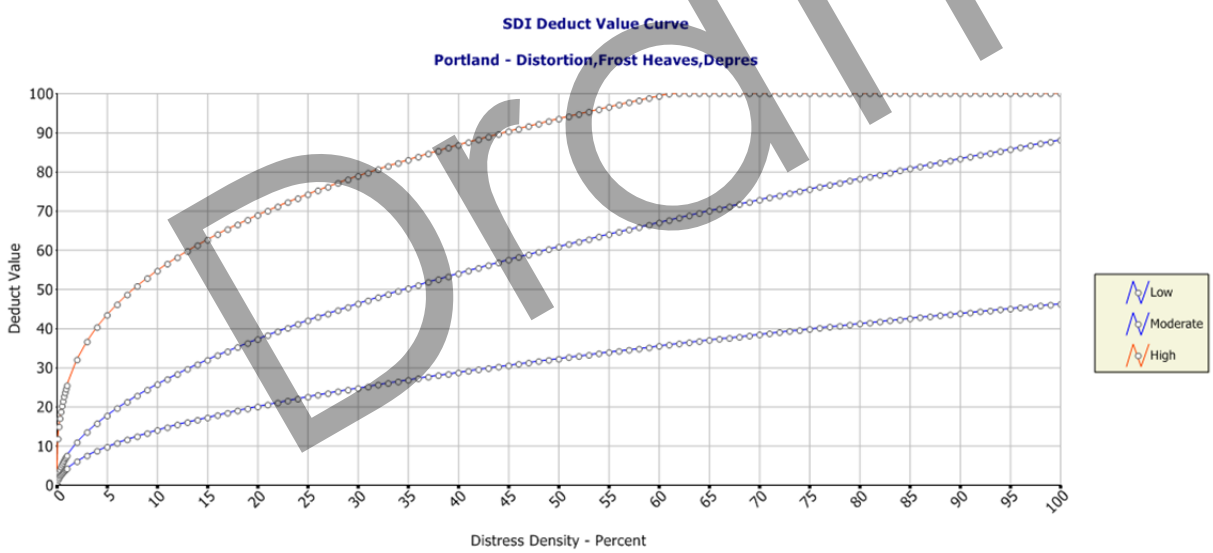
SDI Deduct Value Curve
Portland - Distortion,Frost Heaves,Depres
Deduct Value
Distress Density - Percent
Low
Moderate
High

Draft

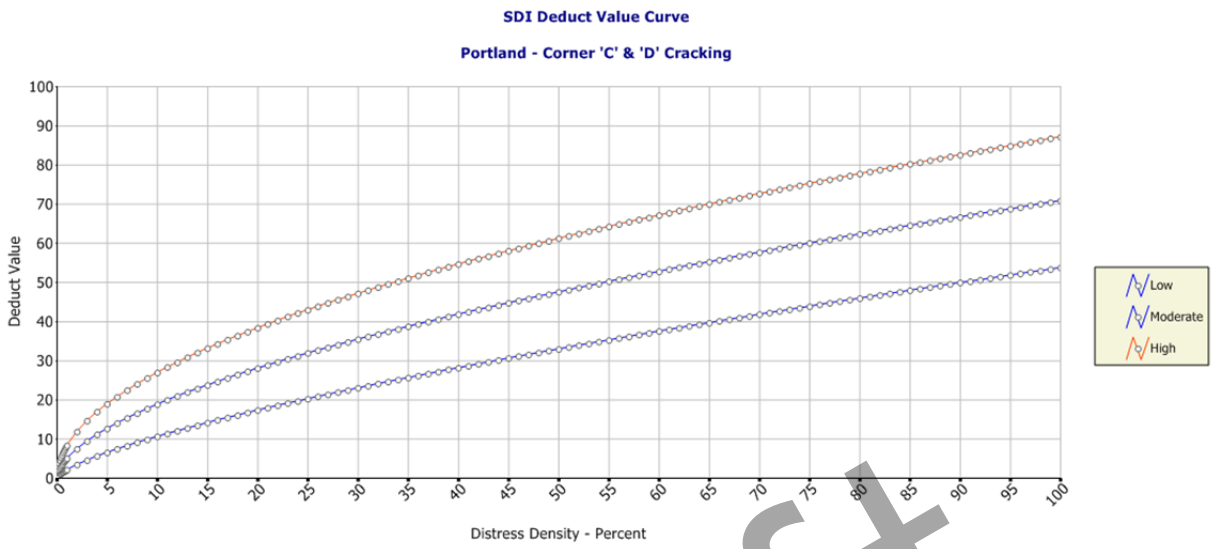
SDI Deduct Value Curve
Portland - Corner 'C' & 'D' Cracking
Deduct Value
Distress Density - Percent
Low
Moderate
High

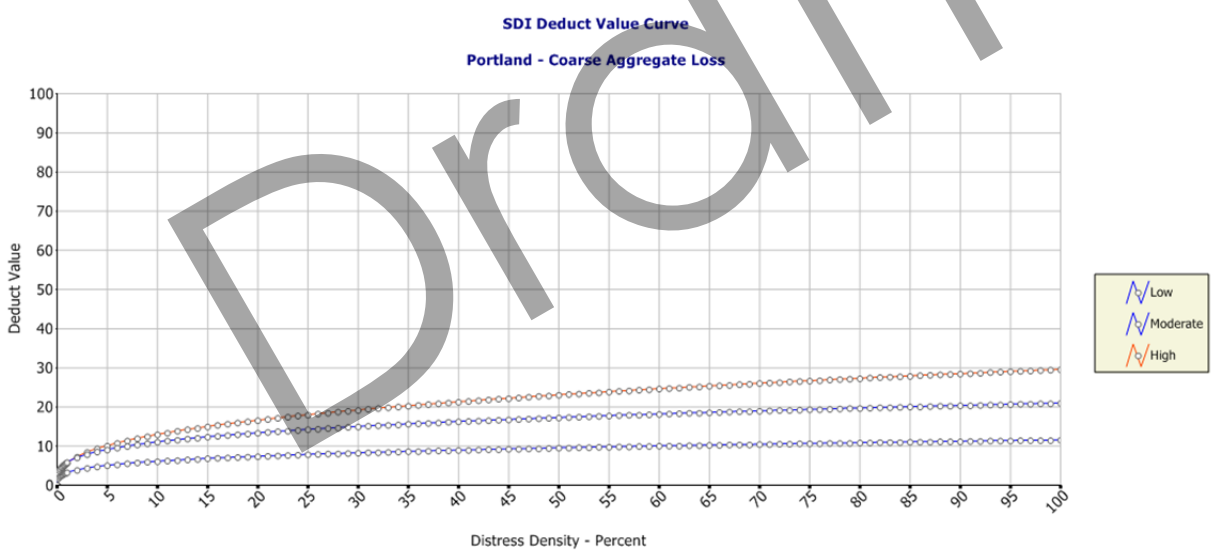
SDI Deduct Value Curve
Portland - Coarse Aggregate Loss
Deduct Value
Distress Density - Percent
Low
Moderate
High

Draft

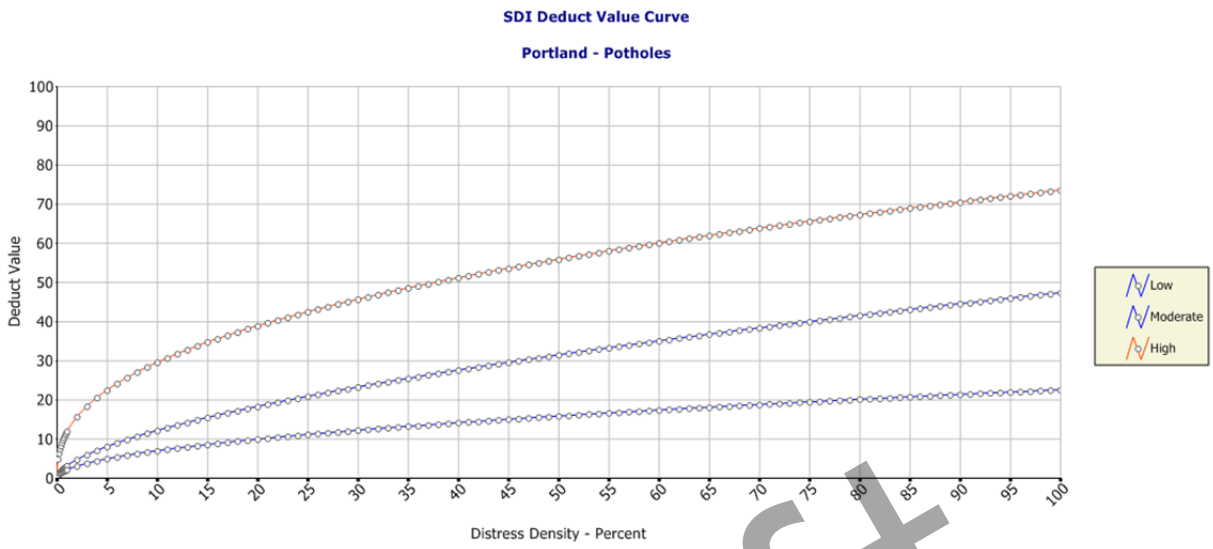
SDI Deduct Value Curve
Portland - Potholes
Deduct Value
Distress Density - Percent
Low
Moderate
High

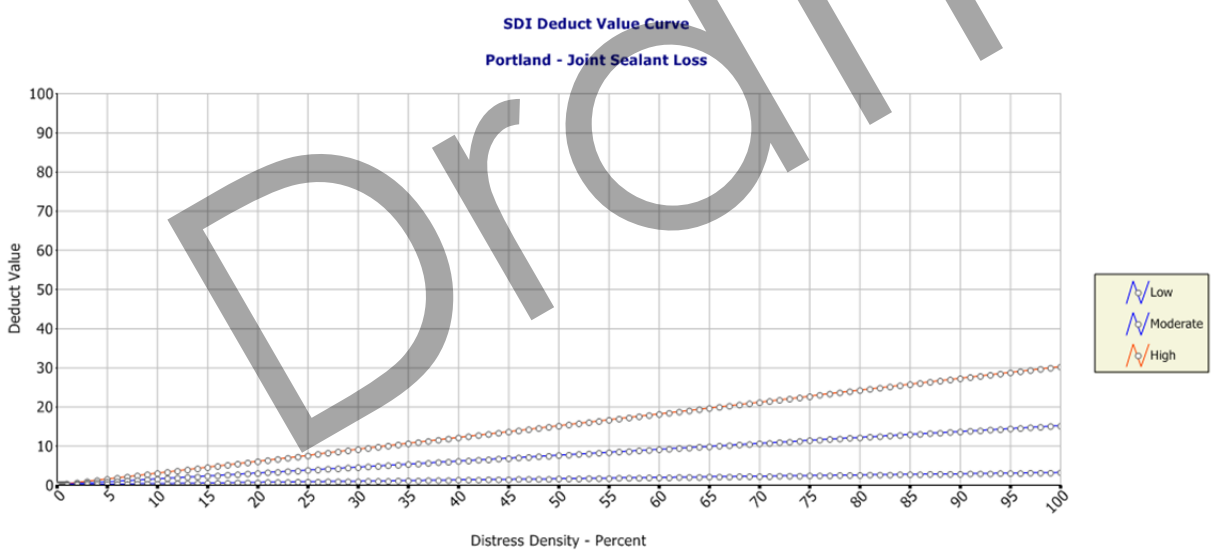
SDI Deduct Value Curve
Portland - Joint Sealant Loss
Deduct Value
Distress Density - Percent
Low
Moderate
High

Draft

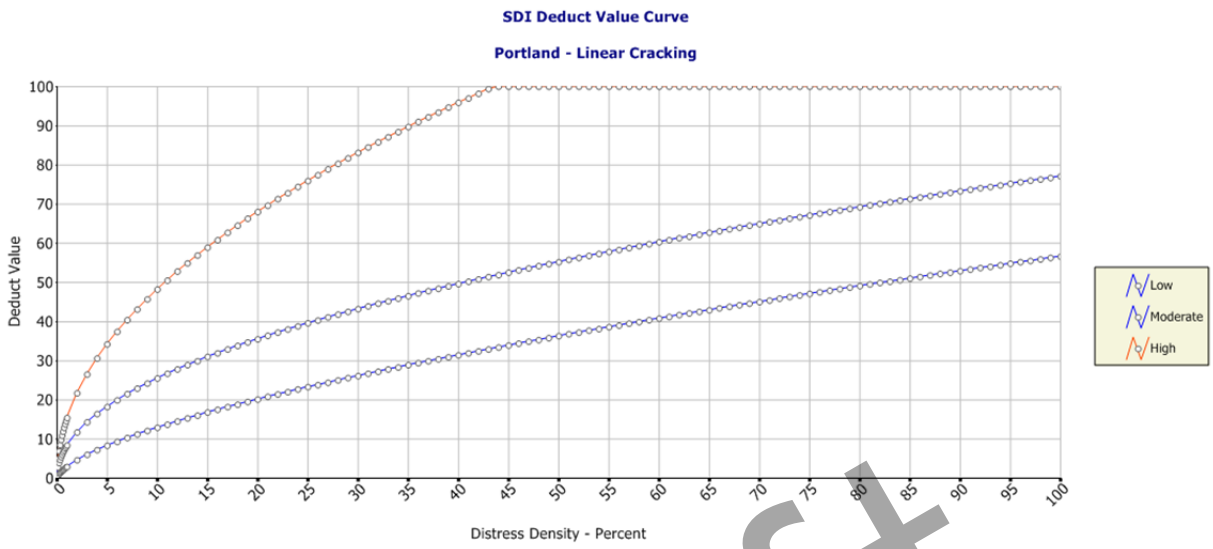
SDI Deduct Value Curve
Portland - Linear Cracking
Deduct Value
Distress Density - Percent
Low
Moderate
High

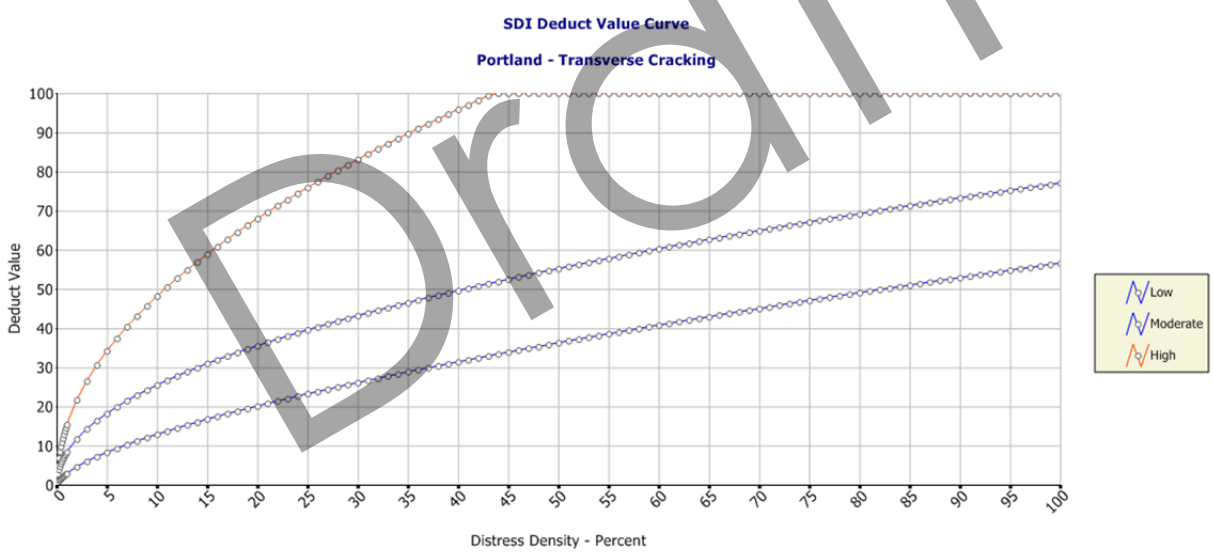
SDI Deduct Value Curve
Portland - Transverse Cracking
Deduct Value
Distress Density - Percent
Low
Moderate
High

Draft

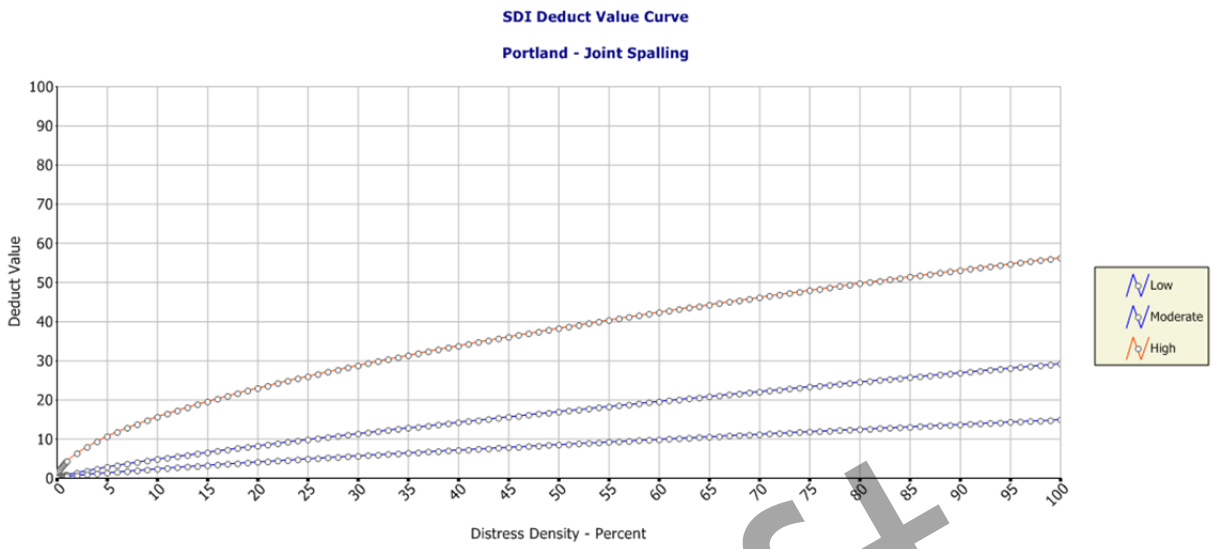
SDI Deduct Value Curve
Portland - Joint Spalling
Deduct Value
Distress Density - Percent
Low
Moderate
High

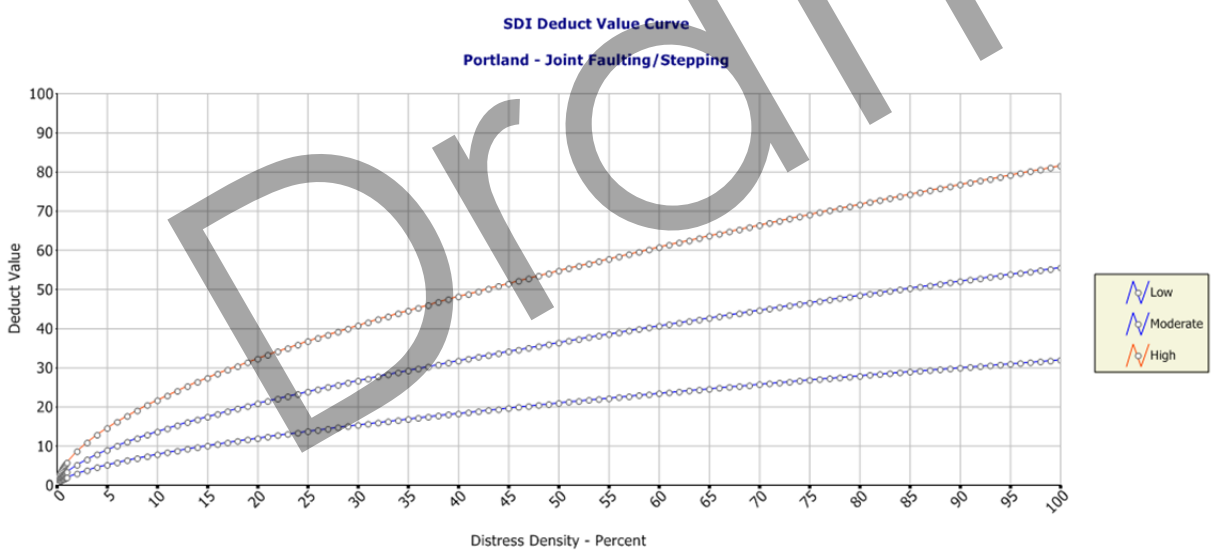
SDI Deduct Value Curve
Portland - Joint Faulting/Stepping
Deduct Value
Distress Density - Percent
Low
Moderate
High

Draft

Draft

Appendix C

Pavement Condition Map

Draft

Stantec

Draft

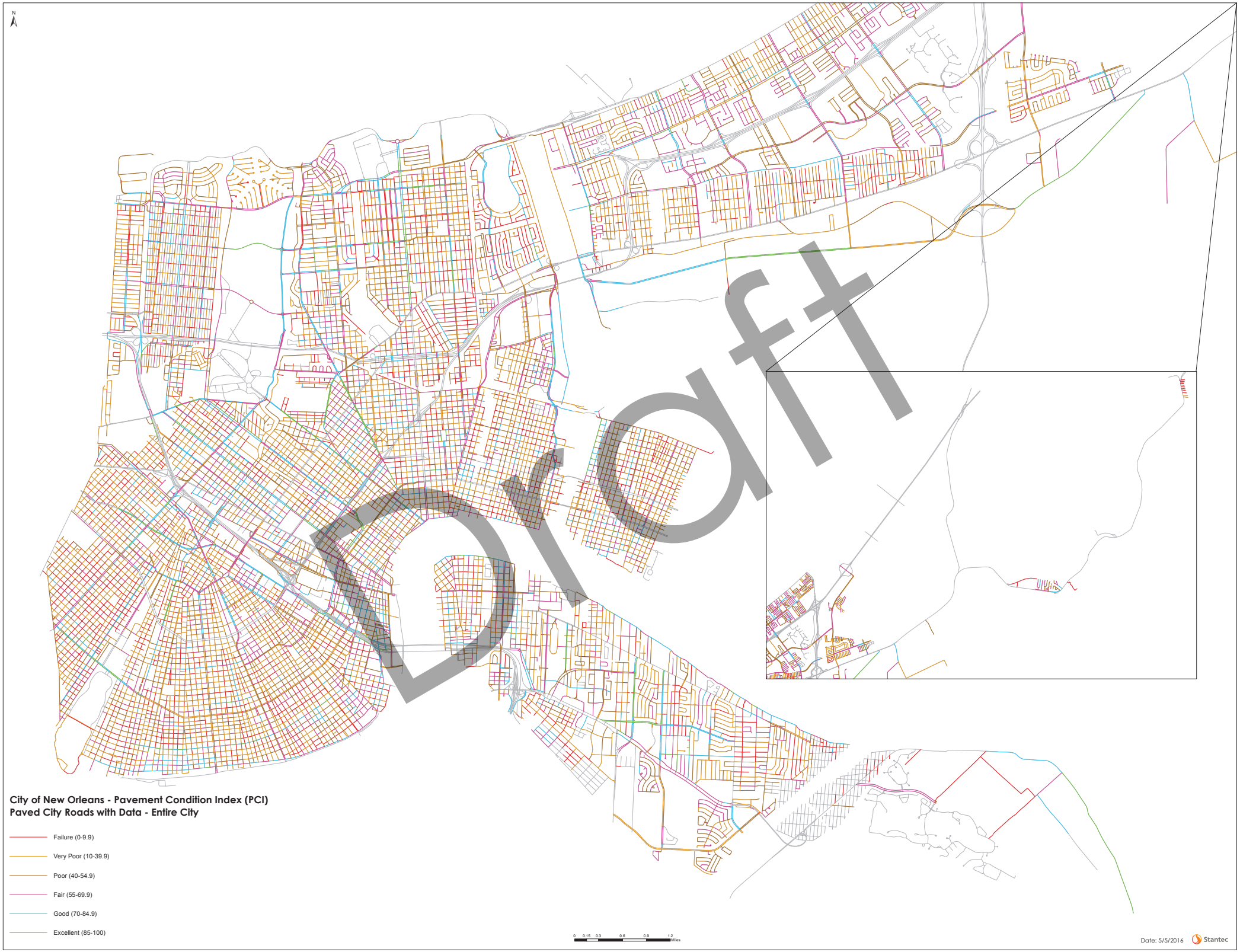
N
Draft
City of New Orleans - Pavement Condition Index (PCI)
Paved City Roads with Data - Entire City
Failure (0-9.9)
Very Poor (10-39.9)
Poor (40-54.9)
Fair (55-69.9)
Good (70-84.9)
Excellent (85-100)
0 0.15 0.3 0.6 0.9 1.2
Miles
Date: 5/5/2016
Stantec

Draft

Appendix D

Budget Recommended Rehabilitations – Combined Major Rehab

Draft

Stantec

Draft

Appendix D BUDGET RECOMMENDED REHABILITATIONS – COMBINED MAJOR REHAB

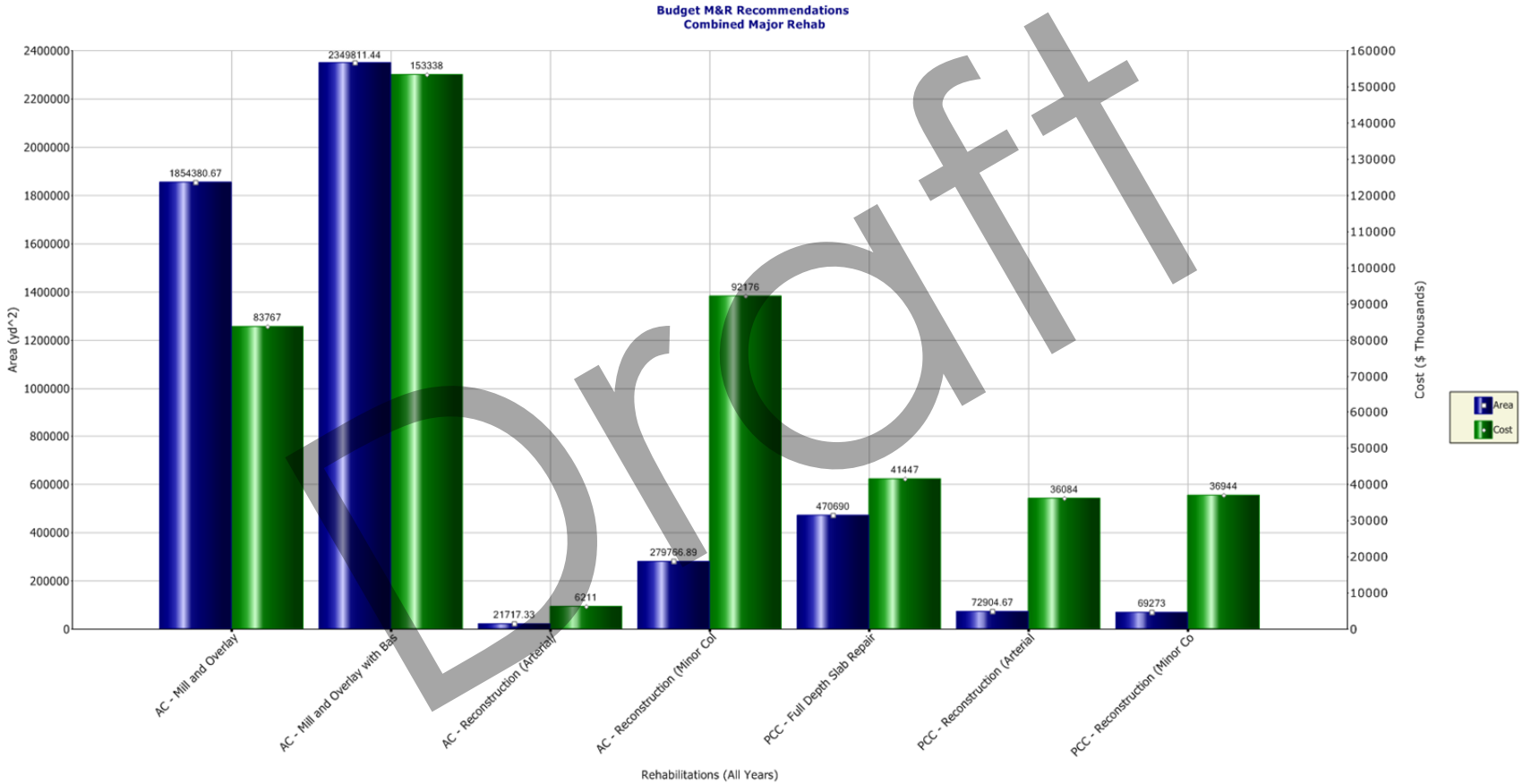

Draft

Table D1: Budget Recommended Rehabilitations - Combined Major Rehab

Paved City Roads with Data, 2016 to 2025, MinExcl.:2, Infl.:2.5%, Disc.:0%, Incl.Super:No, Committed:Yes, Tol.:N/A, MaxAcc.:0

SectionID*	Street*	Limits	Length (mi)	Lane-miles	Area (sy)	Funcls	PaveType	Neighborhood	Ward	Maint. District	FHWA Route	Budget Rehab Need Year	Budget Rehab Cost	Budget Rehab CE	PCIYr1	RCIYr1	SDIYr1	Child Budget	Pick Flag
Budget Rehab Imp. Year*: 2016 - 6 Items																			
Budget Rehab*: AC - Mill and Overlay - 176 Items																			
0000001180	S CARROLLTON AVE	ZIMPLE ST-OAK ST	0.067	0.067	985	Minor Arterial	Composite	EAST CARROLLTON	Council District A	Survey Area 1	Local	2016	$40,336	10.756	60.3	52.0	68.6	$15M/yr Major Rehab - FHWA Roads	In Need Year
0000001190	S CARROLLTON AVE	OAK ST-PLUM ST	0.066	0.066	952	Minor Arterial	Composite	EAST CARROLLTON	Council District A	Survey Area 1	Local	2016	$38,975	12.095	52.9	51.3	54.5	$15M/yr Major Rehab - FHWA Roads	In Need Year
0000001200	S CARROLLTON AVE	PLUM ST-WILLOW ST	0.066	0.066	930	Minor Arterial	Composite	EAST CARROLLTON	Council District A	Survey Area 1	Local	2016	$38,087	12.878	54.2	56.2	52.2	$15M/yr Major Rehab - FHWA Roads	In Need Year
0000001230	S CARROLLTON AVE	BIRCH ST-GREEN ST	0.067	0.067	968	Minor Arterial	Composite	EAST CARROLLTON	Council District A	Survey Area 1	Local	2016	$39,630	11.990	56.0	54.9	57.1	$15M/yr Major Rehab - FHWA Roads	In Need Year
0000001250	S CARROLLTON AVE	HICKORY ST-COHN ST	0.066	0.066	857	Minor Arterial	Composite	EAST CARROLLTON	Council District A	Survey Area 1	Local	2016	$35,093	13.585	58.2	57.5	58.9	$15M/yr Major Rehab - FHWA Roads	In Need Year
0000001350	S CARROLLTON AVE	SPRUCE ST-COHN ST	0.067	0.067	996	Minor Arterial	Composite	LEONIDAS	Council District A	Survey Area 1	Local	2016	$40,804	10.313	65.6	55.9	75.2	$15M/yr Major Rehab - FHWA Roads	In Need Year
0000001430	S CARROLLTON AVE	OAK ST-ZIMPLE ST	0.067	0.067	1,088	Minor Arterial	Composite	LEONIDAS	Council District A	Survey Area 1	Local	2016	$44,550	10.310	64.6	60.2	68.9	$15M/yr Major Rehab - FHWA Roads	In Need Year
0000001440	S CARROLLTON AVE	ZIMPLE ST-FRERET ST	0.067	0.067	1,011	Minor Arterial	Composite	LEONIDAS	Council District A	Survey Area 1	Local	2016	$41,410	12.166	55.0	58.4	51.6	$15M/yr Major Rehab - FHWA Roads	In Need Year
0000001480	S CARROLLTON AVE	HAMPSON ST-ST CHARLES AVE	0.061	0.061	996	Minor Arterial	Composite	LEONIDAS	Council District A	Survey Area 1	Local	2016	$40,804	10.599	58.7	56.7	60.6	$15M/yr Major Rehab - FHWA Roads	In Need Year
0000007680	LEAKE AVE	BROADWAY ST-CAMP ST	0.016	0.032	196	Minor Arterial	Composite	BLACK PEARL	Council District A	Survey Area 1	Local	2016	$8,033	13.647	54.5	50.3	58.6	$15M/yr Major Rehab - FHWA Roads	In Need Year
0000007780	LEAKE AVE	FERN ST-DOMINICAN ST	0.030	0.059	463	Minor Arterial	Composite	BLACK PEARL	Council District A	Survey Area 1	Local	2016	$18,969	10.609	57.7	52.8	62.6	$15M/yr Major Rehab - FHWA Roads	In Need Year
0000007810	LEAKE AVE	SHORT ST-S CARROLLTON AVE	0.083	0.166	1,163	Minor Arterial	Composite	BLACK PEARL	Council District A	Survey Area 1	Local	2016	$47,631	12.793	53.4	54.7	52.1	$15M/yr Major Rehab - FHWA Roads	In Need Year
0000007870	LEAKE AVE	DUBLIN ST-HAMPSON ST	0.057	0.114	843	Minor Arterial	Composite	LEONIDAS	Council District A	Survey Area 1	Local	2016	$34,519	11.714	51.9	50.3	53.5	$15M/yr Major Rehab - FHWA Roads	In Need Year
0000007890	LEAKE AVE	DANTE ST-MAPLE ST	0.065	0.130	915	Minor Arterial	Composite	LEONIDAS	Council District A	Survey Area 1	Local	2016	$37,477	12.307	51.2	49.6	52.7	$15M/yr Major Rehab - FHWA Roads	In Need Year
0000007940	LEAKE AVE	LEONIDAS ST-MONROE ST	0.089	0.177	1,395	Minor Arterial	Composite	LEONIDAS	Council District A	Survey Area 1	Local	2016	$57,124	11.102	53.6	52.8	54.3	$15M/yr Major Rehab - FHWA Roads	In Need Year
0000016470	LOUISIANA AVE	ANNUNCIATION ST-LAUREL ST	0.069	0.139	1,044	Minor Arterial	Composite	EAST RIVERSIDE	Council District B	Survey Area 1	Local	2016	$42,757	11.090	57.6	53.0	62.1	$15M/yr Major Rehab - FHWA Roads	In Need Year
0000016940	LOUISIANA AVE	LAUREL ST-ANNUNCIATION ST	0.069	0.138	885	Minor Arterial	Composite	EAST RIVERSIDE	Council District B	Survey Area 1	Local	2016	$36,262	13.383	56.3	53.9	58.7	$15M/yr Major Rehab - FHWA Roads	In Need Year
0000021780	RACE ST	CHIPPEWA ST-ANNUNCIATION ST	0.075	0.151	1,617	Major Collector	Flexible	LOWER GARDEN DISTRICT	Council District B	Survey Area 1	None	2016	$66,222	3.275	60.1	48.1	72.1	$30M/yr Major Rehab - City Roads	In Need Year
0000024920	POYDRAS ST	OKEEFE AVE-PENN ST	0.050	0.150	1,336	Principal Arterial	Composite	CENTRAL BUSINESS DISTRICT	Council District B	Survey Area 1	Local	2016	$54,739	12.753	52.6	49.6	55.6	$15M/yr Major Rehab - FHWA Roads	In Need Year
0000024930	POYDRAS ST	PENN ST-BARONNE ST	0.023	0.069	640	Principal Arterial	Composite	CENTRAL BUSINESS DISTRICT	Council District B	Survey Area 1	Local	2016	$26,227	11.324	58.0	48.2	67.7	$15M/yr Major Rehab - FHWA Roads	In Need Year
0000024990	POYDRAS ST	MAGAZINE ST-CONSTANCE ST	0.036	0.107	932	Principal Arterial	Composite	CENTRAL BUSINESS DISTRICT	Council District B	Survey Area 1	Local	2016	$38,178	13.363	58.9	57.8	59.9	$15M/yr Major Rehab - FHWA Roads	In Need Year
0000025080	POYDRAS ST	FULTON ST-S PETERS ST	0.034	0.102	910	Principal Arterial	Composite	CENTRAL BUSINESS DISTRICT	Council District B	Survey Area 1	Local	2016	$37,254	11.613	54.5	42.6	66.3	$15M/yr Major Rehab - FHWA Roads	In Need Year
0000025100	POYDRAS ST	TCHOUPITOULAS ST-CONSTANCE ST	0.036	0.109	959	Principal Arterial	Composite	CENTRAL BUSINESS DISTRICT	Council District B	Survey Area 1	Local	2016	$39,271	12.746	54.9	51.1	58.6	$15M/yr Major Rehab - FHWA Roads	In Need Year
0000025130	POYDRAS ST	CAMP ST-ST CHARLES AVE	0.076	0.229	2,194	Principal Arterial	Composite	CENTRAL BUSINESS DISTRICT	Council District B	Survey Area 1	Local	2016	$89,869	11.378	62.4	56.4	68.3	$15M/yr Major Rehab - FHWA Roads	In Need Year
0000025140	POYDRAS ST	ST CHARLES AVE-CARONDELET ST	0.077	0.231	2,110	Principal Arterial	Composite	CENTRAL BUSINESS DISTRICT	Council District B	Survey Area 1	Local	2016	$86,428	11.763	58.5	50.9	66.1	$15M/yr Major Rehab - FHWA Roads	In Need Year
0000025690	TULANE AVE	S RAMPART ST-ELK PL	0.050	0.149	1,192	Principal Arterial	Composite	CENTRAL BUSINESS DISTRICT	Council District B	Survey Area 1	Local	2016	$48,805	11.636	68.1	54.0	82.1	$15M/yr Major Rehab - FHWA Roads	In Need Year
0000025700	TULANE AVE	ELK PL-S SARATOGA ST	0.036	0.109	795	Principal Arterial	Composite	CENTRAL BUSINESS DISTRICT	Council District B	Survey Area 1	Local	2016	$32,544	16.040	60.9	61.9	59.9	$15M/yr Major Rehab - FHWA Roads	In Need Year
0000025710	TULANE AVE	S SARATOGA ST-LA SALLE ST	0.107	0.322	3,080	Principal Arterial	Composite	CENTRAL BUSINESS DISTRICT	Council District B	Survey Area 1	Local	2016	$126,167	11.445	65.7	59.9	71.4	$15M/yr Major Rehab - FHWA Roads	In Need Year
0000025730	TULANE AVE	S VILLERE ST-S ROBERTSON ST	0.060	0.180	1,521	Principal Arterial	Composite	CENTRAL BUSINESS DISTRICT	Council District B	Survey Area 1	Local	2016	$62,285	13.675	58.7	57.2	60.2	$15M/yr Major Rehab - FHWA Roads	In Need Year
0000025770	TULANE AVE	S VILLERE ST-LA SALLE ST	0.053	0.158	1,211	Principal Arterial	Composite	CENTRAL BUSINESS DISTRICT	Council District B	Survey Area 1	Local	2016	$49,583	15.955	54.1	57.2	50.9	$15M/yr Major Rehab - FHWA Roads	In Need Year
0000025780	TULANE AVE	LA SALLE ST-S LIBERTY ST	0.045	0.136	1,040	Principal Arterial	Composite	CENTRAL BUSINESS DISTRICT	Council District B	Survey Area 1	Local	2016	$42,584	15.354	55.0	55.0	55.0	$15M/yr Major Rehab - FHWA Roads	In Need Year
0000025810	TULANE AVE	LOYOLA AVE-S RAMPART ST	0.062	0.124	1,094	Principal Arterial	Composite	CENTRAL BUSINESS DISTRICT	Council District B	Survey Area 1	Local	2016	$44,823	16.783	67.1	55.7	78.4	$15M/yr Major Rehab - FHWA Roads	In Need Year
0000025820	S RAMPART ST	COMMON ST-TULANE AVE	0.019	0.019	160	Minor Arterial	Composite	CENTRAL BUSINESS DISTRICT	Council District B	Survey Area 1	Local	2016	$6,558	16.922	68.4	56.5	80.2	$15M/yr Major Rehab - FHWA Roads	In Need Year
0000025860	CANAL ST	BADINE ST W-N PETERS ST	0.126	0.253	2,495	Principal Arterial	Composite	CENTRAL BUSINESS DISTRICT	Council District C	Survey Area 1	Local	2016	$102,175	16.352	56.4	48.8	64.0	$15M/yr Major Rehab - FHWA Roads	In Need Year
0000025870	CANAL ST	N PETERS ST-DECATUR ST	0.080	0.240	1,818	Principal Arterial	Composite	CENTRAL BUSINESS DISTRICT	Council District C	Survey Area 1	Local	2016	$74,463	14.796	57.4	53.3	61.5	$15M/yr Major Rehab - FHWA Roads	In Need Year
0000025940	CANAL ST	DAUPHINE ST-BURGUNDY ST	0.068	0.203	1,663	Principal Arterial	Composite	CENTRAL BUSINESS DISTRICT	Council District C	Survey Area 1	Local	2016	$68,106	13.666	52.0	47.6	56.4	$15M/yr Major Rehab - FHWA Roads	In Need Year
0000025950	CANAL ST	BURGUNDY ST-S RAMPART ST	0.070	0.211	1,501	Principal Arterial	Composite	CENTRAL BUSINESS DISTRICT	Council District C	Survey Area 1	Local	2016	$61,470	15.485	59.1	53.6	64.5	$15M/yr Major Rehab - FHWA Roads	In Need Year
0000025970	CANAL ST	S RAMPART ST-BASIN ST	0.036	0.107	721	Principal Arterial	Composite	CENTRAL BUSINESS DISTRICT	Council District C	Survey Area 1	Local	2016	$29,527	17.043	62.6	60.0	65.1	$15M/yr Major Rehab - FHWA Roads	In Need Year
0000025980	CANAL ST	BASIN ST-BASIN ST	0.020	0.061	389	Principal Arterial	Composite	CENTRAL BUSINESS DISTRICT	Council District C	Survey Area 1	Local	2016	$15,915	16.805	62.6	55.0	70.2	$15M/yr Major Rehab - FHWA Roads	In Need Year
0000026020	CANAL ST	MARAIS ST-S VILLERE ST	0.059	0.117	1,458	Principal Arterial	Composite	CENTRAL BUSINESS DISTRICT	Council District C	Survey Area 1	Local	2016	$59,723	13.274	61.6	56.4	66.8	$15M/yr Major Rehab - FHWA Roads	In Need Year
0000026050	CANAL ST	S CLAIBORNE AVE-S ROBERTSON ST	0.059	0.176	1,383	Principal Arterial	Composite	CENTRAL BUSINESS DISTRICT	Council District B	Survey Area 1	Local	2016	$56,646	13.893	56.8	50.7	62.9	$15M/yr Major Rehab - FHWA Roads	In Need Year
0000026060	CANAL ST	S ROBERTSON ST-S VILLERE ST	0.059	0.176	1,419	Principal Arterial	Composite	CENTRAL BUSINESS DISTRICT	Council District B	Survey Area 1	Local	2016	$58,121	14.279	59.3	57.4	61.1	$15M/yr Major Rehab - FHWA Roads	In Need Year
0000026070	CANAL ST	S VILLERE ST-LA SALLE ST	0.059	0.176	1,266	Principal Arterial	Composite	CENTRAL BUSINESS DISTRICT	Council District B	Survey Area 1	Local	2016	$51,836	16.620	55.8	57.2	54.4	$15M/yr Major Rehab - FHWA Roads	In Need Year
0000026080	CANAL ST	LA SALLE ST-S LIBERTY ST	0.059	0.176	1,248	Principal Arterial	Composite	CENTRAL BUSINESS DISTRICT	Council District B	Survey Area 1	Local	2016	$51,126	15.779	59.0	54.9	63.1	$15M/yr Major Rehab - FHWA Roads	In Need Year
0000026090	CANAL ST	S LIBERTY ST-S SARATOGA ST	0.040	0.120	980	Principal Arterial	Composite	CENTRAL BUSINESS DISTRICT	Council District B	Survey Area 1	Local	2016	$40,135	13.211	64.7	57.8	71.6	$15M/yr Major Rehab - FHWA Roads	In Need Year
0000026140	CANAL ST	S RAMPART ST-ROOSEVELT WAY	0.067	0.202	1,499	Principal Arterial	Composite	CENTRAL BUSINESS DISTRICT	Council District B	Survey Area 1	Local	2016	$61,411	16.620	48.8	53.4	44.2	$15M/yr Major Rehab - FHWA Roads	In Need Year
0000026150	CANAL ST	ROOSEVELT WAY-BARONNE ST	0.070	0.210	1,388	Principal Arterial	Composite	CENTRAL BUSINESS DISTRICT	Council District B	Survey Area 1	Local	2016	$56,833	18.096	59.5	62.1	56.9	$15M/yr Major Rehab - FHWA Roads	In Need Year
0000026160	CANAL ST	BARONNE ST-CARONDELET ST	0.069	0.207	1,447	Principal Arterial	Composite	CENTRAL BUSINESS DISTRICT	Council District B	Survey Area 1	Local	2016	$59,254	17.138	56.0	57.4	54.6	$15M/yr Major Rehab - FHWA Roads	In Need Year
0000026190	CANAL ST	CAMP ST-MAGAZINE ST	0.079	0.238	1,882	Principal Arterial	Composite	CENTRAL BUSINESS DISTRICT	Council District B	Survey Area 1	Local	2016	$77,094	14.481	56.7	54.4	58.9	$15M/yr Major Rehab - FHWA Roads	In Need Year
0000027710	GOVERNOR NICHOLLS ST	N CLAIBORNE AVE & ESPLANADE EXIT-N ROBERTSON ST	0.057	0.057	897	Major Collector	Flexible	TREME - LAFITTE	Council District D	Survey Area 1	None	2016	$36,740	4.167	56.4	41.6	71.2	$30M/yr Major Rehab - City Roads	In Need Year
0000027960	ESPLANADE AVE	TREME ST-MARAIS ST	0.041	0.041	565	Minor Arterial	Composite	TREME - LAFITTE	Council District C	Survey Area 1	Local	2016	$23,160	14.938	44.8	64.7	24.9	$15M/yr Major Rehab - FHWA Roads	In Need Year
0000027970	ESPLANADE AVE	MARAIS ST-N VILLERE ST	0.077	0.077	1,052	Minor Arterial	Composite	TREME - LAFITTE	Council District C	Survey Area 1	Local	2016	$43,098	14.044	50.2	57.9	42.4	$15M/yr Major Rehab - FHWA Roads	In Need Year
0000027980	ESPLANADE AVE	N VILLERE ST-N ROBERTSON ST	0.059	0.059	795	Minor Arterial	Composite	TREME - LAFITTE	Council District C	Survey Area 1	Local	2016	$32,576	14.358	48.6	57.2	39.9	$15M/yr Major Rehab - FHWA Roads	In Need Year

DRAFT

Table D1: Budget Recommended Rehabilitations - Combined Major Rehab

Paved City Roads with Data, 2016 to 2025, MinExcl.:2, Infl.:2.5%, Disc.:0%, Incl.Super:No, Committed:Yes, Tol.:N/A, MaxAcc.:0

SectionID*	Street*	Limits	Length (mi)	Lane-miles	Area (sy)	Funcls	PaveType	Neighborhood	Ward	Maint. District	FHWA Route	Budget Rehab Need Year	Budget Rehab Cost	Budget Rehab CE	PCIYr1	RCIYr1	SDIYr1	Child Budget	Pick Flag
0000028010	ESPLANADE AVE	N ROBERTSON ST-N VILLERE ST	0.059	0.059	755	Minor Arterial	Composite	TREME - LAFITTE	Council District C	Survey Area 1	Local	2016	$30,924	12.469	62.8	55.5	70.0	$15M/yr Major Rehab - FHWA Roads	In Need Year
0000028030	ESPLANADE AVE	MARAIS ST-TREME ST	0.043	0.043	540	Minor Arterial	Composite	TREME - LAFITTE	Council District C	Survey Area 1	Local	2016	$22,104	12.961	60.3	54.1	66.4	$15M/yr Major Rehab - FHWA Roads	In Need Year
0000028040	ESPLANADE AVE	TREME ST-HENRIETTE DELILLE ST	0.063	0.063	829	Minor Arterial	Composite	TREME - LAFITTE	Council District C	Survey Area 1	Local	2016	$33,973	12.098	67.9	61.0	74.8	$15M/yr Major Rehab - FHWA Roads	In Need Year
0000028940	LOYOLA AVE	PERDIDO ST-POYDRAS ST	0.078	0.235	2,060	Principal Arterial	Composite	CENTRAL BUSINESS DISTRICT	Council District B	Survey Area 1	Local	2016	$84,394	11.251	68.3	57.2	79.4	$15M/yr Major Rehab - FHWA Roads	In Need Year
0000028960	LOYOLA AVE	GIROD ST-JULIA ST	0.099	0.297	3,009	Principal Arterial	Composite	CENTRAL BUSINESS DISTRICT	Council District B	Survey Area 1	Local	2016	$123,246	10.050	64.7	54.5	74.8	$15M/yr Major Rehab - FHWA Roads	In Need Year
0000029750	LOYOLA AVE	PERDIDO ST-GRAVIER ST	0.079	0.236	2,039	Principal Arterial	Composite	CENTRAL BUSINESS DISTRICT	Council District B	Survey Area 1	Local	2016	$83,515	12.659	64.7	58.9	70.5	$15M/yr Major Rehab - FHWA Roads	In Need Year
0000030640	OKEEFE AVE RAMP	OKEEFE AVE-COMMON ST	0.032	0.064	475	Minor Arterial	Composite	CENTRAL BUSINESS DISTRICT	Council District B	Survey Area 1	Local	2016	$19,460	10.452	58.2	47.0	69.3	$15M/yr Major Rehab - FHWA Roads	In Need Year
0000030740	N RAMPART ST	ST ANN ST-DUMAINE ST	0.069	0.138	1,274	Principal Arterial	Composite	FRENCH QUARTER	Council District C	Survey Area 1	Local	2016	$52,164	19.380	53.3	54.6	51.9	$15M/yr Major Rehab - FHWA Roads	In Need Year
0000030750	N RAMPART ST	DUMAINE ST-ST PHILIP ST	0.071	0.142	1,284	Principal Arterial	Composite	FRENCH QUARTER	Council District C	Survey Area 1	Local	2016	$52,600	19.923	53.8	55.6	51.9	$15M/yr Major Rehab - FHWA Roads	In Need Year
0000030780	N RAMPART ST	GOVERNOR NICHOLLS ST-BARRACKS ST	0.068	0.136	1,261	Principal Arterial	Composite	FRENCH QUARTER	Council District C	Survey Area 1	Local	2016	$51,631	20.317	51.4	57.2	45.6	$15M/yr Major Rehab - FHWA Roads	In Need Year
0000030790	N RAMPART ST	BARRACKS ST-ESPLANADE AVE	0.048	0.096	897	Principal Arterial	Composite	FRENCH QUARTER	Council District C	Survey Area 1	Local	2016	$36,731	19.531	52.2	55.3	49.1	$15M/yr Major Rehab - FHWA Roads	In Need Year
0000031870	ST CHARLES AVE	CLIO ST-ERATO ST	0.069	0.138	1,065	Minor Arterial	Composite	CENTRAL CITY	Council District B	Survey Area 1	Local	2016	$43,617	9.883	62.7	51.9	73.4	$15M/yr Major Rehab - FHWA Roads	In Need Year
0000032600	ST CHARLES AVE	PINE ST-LOWERLINE ST	0.055	0.055	713	Minor Arterial	Composite	AUDUBON	Council District A	Survey Area 1	Local	2016	$29,204	10.763	67.5	52.7	82.3	$15M/yr Major Rehab - FHWA Roads	In Need Year
0000032920	ST CHARLES AVE	STATE ST-ELEONORE ST	0.045	0.045	621	Minor Arterial	Composite	AUDUBON	Council District A	Survey Area 1	Local	2016	$25,440	11.125	65.6	55.3	75.9	$15M/yr Major Rehab - FHWA Roads	In Need Year
0000033130	ST CHARLES AVE	MILAN ST-MARENGO ST	0.068	0.068	946	Minor Arterial	Composite	MILAN	Council District B	Survey Area 1	Local	2016	$38,738	11.076	58.7	47.1	70.3	$15M/yr Major Rehab - FHWA Roads	In Need Year
0000034050	SOPHIE WRIGHT PL	MAGAZINE ST-ST MARY ST	0.080	0.080	1,379	Minor Arterial	Composite	LOWER GARDEN DISTRICT	Council District B	Survey Area 1	Local	2016	$56,464	10.813	49.2	54.3	44.1	$15M/yr Major Rehab - FHWA Roads	In Need Year
0000042010	PRYTANIA ST	MILAN ST-GENERAL PERSHING ST	0.066	0.133	1,431	Minor Collector	Composite	TOURO	Council District B	Survey Area 1	None	2016	$58,617	3.226	52.8	59.2	46.3	$30M/yr Major Rehab - City Roads	In Need Year
0000042040	PRYTANIA ST	JENA ST-CADIZ ST	0.067	0.133	1,069	Minor Collector	Flexible	UPTOWN	Council District B	Survey Area 1	None	2016	$43,799	2.886	55.4	56.2	54.5	$30M/yr Major Rehab - City Roads	In Need Year
0000047900	S CLAIBORNE AVE	S CLAIBORNE AV OVERPAS-THALIA ST	0.033	0.033	1,392	Principal Arterial	Composite	B. W. COOPER	Council District B	Survey Area 1	None	2016	$57,015	7.082	65.1	53.7	76.5	$30M/yr Major Rehab - City Roads	In Need Year
0000059650	S GALVEZ ST	2ND ST-3RD ST	0.060	0.119	1,260	Minor Collector	Composite	CENTRAL CITY	Council District B	Survey Area 2	None	2016	$51,622	2.872	50.4	45.4	55.3	$30M/yr Major Rehab - City Roads	In Need Year
0000059900	S GALVEZ ST	MOMUS CT-4TH ST	0.030	0.059	608	Minor Collector	Composite	CENTRAL CITY	Council District B	Survey Area 2	None	2016	$24,885	2.965	51.2	46.7	55.7	$30M/yr Major Rehab - City Roads	In Need Year
0000061610	NAPOLEON AVE	S BROAD ST-NAPOLEON AVE	0.034	0.034	479	Minor Arterial	Composite	BROADMOOR	Council District B	Survey Area 2	Local	2016	$19,601	12.982	52.9	56.1	49.6	$15M/yr Major Rehab - FHWA Roads	In Need Year
0000064560	S CARROLLTON AVE RAMP	S CARROLLTON AVE-PAVE CHANGE	0.025	0.025	354	Minor Arterial	Composite	GERT TOWN	Council District B	Survey Area 2	None	2016	$14,495	10.771	67.1	56.8	77.4	$30M/yr Major Rehab - City Roads	In Need Year
0000064990	HOWARD AVE	BROAD AVE-S WHITE ST	0.108	0.217	2,327	Major Collector	Composite	GERT TOWN	Council District B	Survey Area 2	None	2016	$95,330	5.193	64.7	60.2	69.2	$30M/yr Major Rehab - City Roads	In Need Year
0000065000	HOWARD AVE	S WHITE ST-S DUPRE ST	0.065	0.130	1,386	Major Collector	Composite	GERT TOWN	Council District B	Survey Area 2	None	2016	$56,774	5.007	59.2	51.4	67.0	$30M/yr Major Rehab - City Roads	In Need Year
0000065010	HOWARD AVE	S DUPRE ST-S RENDON ST	0.243	0.487	5,280	Major Collector	Composite	GERT TOWN	Council District B	Survey Area 2	None	2016	$216,259	5.033	59.4	53.3	65.4	$30M/yr Major Rehab - City Roads	In Need Year
0000065060	HOWARD AVE	S GENOIS ST-S TELEMACHUS ST	0.063	0.126	919	Major Collector	Composite	GERT TOWN	Council District B	Survey Area 2	None	2016	$37,660	8.242	56.1	57.6	54.5	$30M/yr Major Rehab - City Roads	In Need Year
0000065070	HOWARD AVE	S TELEMACHUS ST-S CORTEZ ST	0.063	0.125	1,294	Major Collector	Composite	GERT TOWN	Council District B	Survey Area 2	None	2016	$53,015	5.313	57.2	51.6	62.8	$30M/yr Major Rehab - City Roads	In Need Year
0000068510	CITY PARK AVE	ST ANN ST-N MURAT ST	0.081	0.162	1,366	Minor Arterial	Composite	CITY PARK	Council District A	Survey Area 2	Local	2016	$55,941	11.045	56.3	61.8	50.8	$15M/yr Major Rehab - FHWA Roads	In Need Year
0000068520	CITY PARK AVE	N MURAT ST-DUMAINE ST	0.054	0.109	843	Minor Arterial	Composite	CITY PARK	Council District A	Survey Area 2	Local	2016	$35,329	10.548	64.7	60.7	68.7	$15M/yr Major Rehab - FHWA Roads	In Need Year
0000068530	CITY PARK AVE	DUMAINE ST-N ALEXANDER ST	0.020	0.040	332	Minor Arterial	Composite	CITY PARK	Council District A	Survey Area 2	Local	2016	$13,598	9.982	58.3	52.8	63.8	$15M/yr Major Rehab - FHWA Roads	In Need Year
0000068540	CITY PARK AVE	N ALEXANDER ST-SOLOMON PL	0.139	0.279	2,366	Minor Arterial	Composite	CITY PARK	Council District A	Survey Area 2	Local	2016	$96,900	10.138	51.8	49.6	54.0	$15M/yr Major Rehab - FHWA Roads	In Need Year
0000068560	CITY PARK AVE	ALLARD BLVD-SHERWOOD FOREST DR	0.059	0.119	929	Minor Arterial	Composite	CITY PARK	Council District A	Survey Area 2	Local	2016	$38,046	11.519	57.8	59.1	56.5	$15M/yr Major Rehab - FHWA Roads	In Need Year
0000068570	CITY PARK AVE	SHERWOOD FOREST DR-N CARROLLTON AVE	0.127	0.255	1,953	Minor Arterial	Composite	CITY PARK	Council District A	Survey Area 2	Local	2016	$80,007	10.621	66.4	61.3	71.4	$15M/yr Major Rehab - FHWA Roads	In Need Year
0000068580	CITY PARK AVE	N CARROLLTON AVE-SHERWOOD FOREST DR	0.131	0.263	2,274	Minor Arterial	Composite	CITY PARK	Council District A	Survey Area 2	Local	2016	$93,132	10.057	61.8	60.0	63.6	$15M/yr Major Rehab - FHWA Roads	In Need Year
0000068650	CITY PARK AVE	ST ANN ST-MARCONI DR	0.077	0.154	1,244	Minor Arterial	Composite	CITY PARK	Council District A	Survey Area 2	Local	2016	$50,958	10.878	56.8	56.3	57.3	$15M/yr Major Rehab - FHWA Roads	In Need Year
0000070620	S JEFFERSON DAVIS PKWY	PERDIDO ST-GRAVIER ST	0.095	0.095	1,675	Minor Arterial	Composite	MID-CITY	Council District B	Survey Area 2	None	2016	$68,606	9.039	58.7	50.7	66.6	$30M/yr Major Rehab - City Roads	In Need Year
0000071940	S BROAD AVE	S BROAD ST OVERPASS-PERDIDO ST	0.089	0.266	1,697	Principal Arterial	Composite	MID-CITY	Council District B	Survey Area 2	Local	2016	$69,498	19.532	48.8	54.1	43.4	$15M/yr Major Rehab - FHWA Roads	In Need Year
0000073340	N CLAIBORNE AVE	CONTI ST-ST LOUIS ST	0.061	0.122	973	Minor Arterial	Composite	IBERVILLE	Council District B	Survey Area 2	None	2016	$39,853	10.557	59.0	55.5	62.5	$30M/yr Major Rehab - City Roads	In Need Year
0000073350	N CLAIBORNE AVE	ST LOUIS ST-LAFITTE AVE	0.096	0.191	1,472	Minor Arterial	Composite	TREME - LAFITTE	Council District C	Survey Area 2	None	2016	$60,305	10.707	62.2	56.7	67.6	$30M/yr Major Rehab - City Roads	In Need Year
0000073480	N CLAIBORNE AVE	URSULINES AVE-ST PHILIP ST	0.070	0.139	1,489	Minor Arterial	Composite	TREME - LAFITTE	Council District D	Survey Area 2	None	2016	$60,997	8.949	48.4	56.0	40.8	$30M/yr Major Rehab - City Roads	In Need Year
0000073520	N CLAIBORNE AVE	ORLEANS AVE-ORLEANS AVE	0.011	0.022	157	Minor Arterial	Composite	TREME - LAFITTE	Council District D	Survey Area 2	None	2016	$6,412	10.630	67.1	56.0	78.2	$30M/yr Major Rehab - City Roads	In Need Year
0000075100	ESPLANADE AVE	N DERBIGNY ST-N CLAIBORNE AVE	0.059	0.059	922	Minor Arterial	Composite	TREME - LAFITTE	Council District D	Survey Area 2	Local	2016	$37,782	10.837	64.0	61.8	66.2	$15M/yr Major Rehab - FHWA Roads	In Need Year
0000077310	ORLEANS AVE	N OLYMPIA ST-CITY PARK AVE	0.069	0.138	986	Minor Arterial	Composite	CITY PARK	Council District A	Survey Area 2	Local	2016	$40,404	10.564	69.2	59.1	79.2	$15M/yr Major Rehab - FHWA Roads	In Need Year
0000080220	CANAL ST	N CLAIBORNE AVE-N DERBIGNY ST	0.059	0.178	1,336	Principal Arterial	Composite	CENTRAL BUSINESS DISTRICT	Council District B	Survey Area 2	Local	2016	$54,703	14.318	62.9	55.8	69.9	$15M/yr Major Rehab - FHWA Roads	In Need Year
0000080470	CANAL ST	N PIERCE ST-N CARROLLTON AVE	0.078	0.234	1,958	Principal Arterial	Composite	MID-CITY	Council District A	Survey Area 2	Local	2016	$80,207	12.838	62.8	56.0	69.5	$15M/yr Major Rehab - FHWA Roads	In Need Year
0000080590	CANAL ST	CITY PARK AVE-N ANTHONY ST	0.201	0.402	3,752	Principal Arterial	Composite	MID-CITY	Council District A	Survey Area 2	Local	2016	$153,696	15.973	68.3	57.4	79.2	$15M/yr Major Rehab - FHWA Roads	In Need Year
0000080760	CANAL ST	S CLARK ST-S JEFFERSON DAVIS PKWY	0.066	0.198	1,611	Principal Arterial	Composite	MID-CITY	Council District B	Survey Area 2	Local	2016	$65,994	13.116	62.0	54.6	69.3	$15M/yr Major Rehab - FHWA Roads	In Need Year
0000080780	CANAL ST	S JEFFERSON DAVIS PKWY-S RENDON ST	0.071	0.213	1,650	Principal Arterial	Composite	MID-CITY	Council District B	Survey Area 2	Local	2016	$67,564	13.163	68.2	58.6	77.8	$15M/yr Major Rehab - FHWA Roads	In Need Year
0000080870	CANAL ST	S ROCHEBLAVE ST-S TONTI ST	0.067	0.201	1,485	Principal Arterial	Composite	TULANE - GRAVIER	Council District B	Survey Area 2	Local	2016	$60,833	13.072	65.8	52.7	78.9	$15M/yr Major Rehab - FHWA Roads	In Need Year
0000080890	CANAL ST	S MIRO ST-S GALVEZ ST	0.060	0.179	1,389	Principal Arterial	Composite	TULANE - GRAVIER	Council District B	Survey Area 2	Local	2016	$56,897	12.944	62.4	50.6	74.1	$15M/yr Major Rehab - FHWA Roads	In Need Year
0000083020	POYDRAS ST	BERTRAND ST-S PRIEUR ST	0.065	0.129	1,749	Principal Arterial	Composite	TULANE - GRAVIER	Council District B	Survey Area 2	Local	2016	$71,637	11.523	63.3	54.2	72.4	$15M/yr Major Rehab - FHWA Roads	In Need Year
0000083030	POYDRAS ST	S PRIEUR ST-S JOHNSON ST	0.068	0.135	1,094	Principal Arterial	Composite	TULANE - GRAVIER	Council District B	Survey Area 2	Local	2016	$44,827	20.156	63.0	56.8	69.1	$15M/yr Major Rehab - FHWA Roads	In Need Year
0000083040	POYDRAS ST	S JOHNSON ST-S GALVEZ ST	0.061	0.121	1,137	Principal Arterial	Composite	TULANE - GRAVIER	Council District B	Survey Area 2	Local	2016	$46,575	16.263	61.5	50.3	72.6	$15M/yr Major Rehab - FHWA Roads	In Need Year
0000083120	POYDRAS ST	S GALVEZ ST-S GALVEZ ST	0.014	0.029	232	Principal Arterial	Composite	TULANE - GRAVIER	Council District B	Survey Area 2	Local	2016	$9,502	20.618	64.6	59.5	69.7	$15M/yr Major Rehab - FHWA Roads	In Need Year
0000083440	S BROAD ST OVERPASS	S BROAD AVE-ERATO ST	0.573	1.146	10,530	Principal Arterial	Composite	MID-CITY	Council District B	Survey Area 2	Local	2016	$431,316	17.757	61.1	54.9	67.2	$15M/yr Major Rehab - FHWA Roads	In Need Year

DRAFT

Table D1: Budget Recommended Rehabilitations - Combined Major Rehab

Paved City Roads with Data, 2016 to 2025, MinExcl.:2, Infl.:2.5%, Disc.:0%, Incl.Super:No, Committed:Yes, Tol.:N/A, MaxAcc.:0

SectionID*	Street*	Limits	Length (mi)	Lane-miles	Area (sy)	Funcls	PaveType	Neighborhood	Ward	Maint. District	FHWA Route	Budget Rehab Need Year	Budget Rehab Cost	Budget Rehab CE	PCIYr1	RCIYr1	SDIYr1	Child Budget	Pick Flag
0000087360	MILNE BLVD	CHAPELLE ST-CHAPELLE ST	0.026	0.026	328	Minor Collector	Composite	LAKEVIEW	Council District A	Survey Area 2	None	2016	$13,444	4.584	66.8	59.9	73.6	$30M/yr Major Rehab - City Roads	In Need Year
0000087380	MILNE BLVD	DOWNS ST-MOUTON ST	0.063	0.063	751	Minor Collector	Composite	LAKEVIEW	Council District A	Survey Area 2	None	2016	$30,765	4.447	62.9	48.7	77.0	$30M/yr Major Rehab - City Roads	In Need Year
0000087400	MILNE BLVD	MOUTON ST-WALKER ST	0.088	0.088	1,056	Minor Collector	Composite	LAKEVIEW	Council District A	Survey Area 2	None	2016	$43,266	4.851	66.2	58.9	73.5	$30M/yr Major Rehab - City Roads	In Need Year
0000087470	MILNE BLVD	WALKER ST-MOUTON ST	0.088	0.088	1,037	Minor Collector	Composite	LAKEVIEW	Council District A	Survey Area 2	None	2016	$42,456	4.913	53.9	45.1	62.6	$30M/yr Major Rehab - City Roads	In Need Year
0000087490	MILNE BLVD	MOUTON ST-DOWNS ST	0.063	0.063	752	Minor Collector	Composite	LAKEVIEW	Council District A	Survey Area 2	None	2016	$30,797	4.941	61.5	54.4	68.5	$30M/yr Major Rehab - City Roads	In Need Year
0000089950	KENILWORTH ST	GENERAL HAIG ST - ORLEANS AVE ALLEY-ORLEANS AVE	0.031	0.061	442	Minor Collector	Flexible	LAKEVIEW	Council District A	Survey Area 2	None	2016	$18,113	2.793	63.5	56.5	70.5	$30M/yr Major Rehab - City Roads	In Need Year
0000093660	ROBERT E LEE BLVD	CATINA ST-WUERPEL ST	0.044	0.089	700	Minor Arterial	Composite	LAKEVIEW	Council District A	Survey Area 2	Local	2016	$28,658	10.009	65.7	57.6	73.7	$15M/yr Major Rehab - FHWA Roads	In Need Year
0000093670	ROBERT E LEE BLVD	WUERPEL ST-MILNE BLVD	0.057	0.115	892	Minor Arterial	Composite	LAKEVIEW	Council District A	Survey Area 2	Local	2016	$36,526	10.867	62.9	58.9	66.8	$15M/yr Major Rehab - FHWA Roads	In Need Year
0000093740	ROBERT E LEE BLVD	VICKSBURG ST-MEMPHIS ST	0.061	0.122	991	Minor Arterial	Composite	LAKEVIEW	Council District A	Survey Area 2	Local	2016	$40,599	10.177	65.0	59.8	70.2	$15M/yr Major Rehab - FHWA Roads	In Need Year
0000093760	ROBERT E LEE BLVD	GENERAL DIAZ ST-MARSHAL FOCH ST	0.061	0.121	926	Minor Arterial	Composite	LAKEVIEW	Council District A	Survey Area 2	Local	2016	$37,923	11.110	59.7	56.4	62.9	$15M/yr Major Rehab - FHWA Roads	In Need Year
0000093800	ROBERT E LEE BLVD	ARGONNE BLVD - GENERAL HAI ST BLVD-GENERAL HAIG ST	0.034	0.069	552	Minor Arterial	Composite	LAKEVIEW	Council District A	Survey Area 2	Local	2016	$22,609	10.534	56.1	52.8	59.4	$15M/yr Major Rehab - FHWA Roads	In Need Year
0000093890	ROBERT E LEE BLVD	BEAUREGARD AVE-IBIS ST	0.139	0.279	1,966	Minor Arterial	Composite	CITY PARK	Council District D	Survey Area 2	Local	2016	$80,521	12.790	59.0	60.3	57.6	$15M/yr Major Rehab - FHWA Roads	In Need Year
0000093900	ROBERT E LEE BLVD	IBIS ST-HERON ST	0.063	0.127	658	Minor Arterial	Composite	LAKESHORE - LAKE VISTA	Council District D	Survey Area 2	Local	2016	$26,951	16.273	58.0	54.6	61.4	$15M/yr Major Rehab - FHWA Roads	In Need Year
0000093950	ROBERT E LEE BLVD	SPANISH FORT BLVD-EGRET ST	0.063	0.127	957	Minor Arterial	Composite	CITY PARK	Council District D	Survey Area 2	Local	2016	$39,216	11.748	57.7	58.0	57.4	$15M/yr Major Rehab - FHWA Roads	In Need Year
0000093970	ROBERT E LEE BLVD	DOVE ST-CRANE ST	0.064	0.127	898	Minor Arterial	Composite	CITY PARK	Council District D	Survey Area 2	Local	2016	$36,790	12.682	57.8	58.5	57.0	$15M/yr Major Rehab - FHWA Roads	In Need Year
0000094030	ROBERT E LEE BLVD	ARGONNE BLVD-ARGONNE BLVD	0.008	0.017	124	Minor Arterial	Composite	LAKESHORE - LAKE VISTA	Council District D	Survey Area 2	Local	2016	$5,083	11.974	59.9	62.1	57.7	$15M/yr Major Rehab - FHWA Roads	In Need Year
0000094180	ROBERT E LEE BLVD	WEST END BLVD-LAKESHORE DR	0.004	0.008	85	Minor Arterial	Composite	LAKEVIEW	Council District D	Survey Area 2	Local	2016	$3,486	8.176	63.5	58.8	68.1	$15M/yr Major Rehab - FHWA Roads	In Need Year
0000095920	WISNER BLVD RANP	HARRISON AVE-WISNER BLVD	0.029	0.029	257	Minor Arterial	Composite	CITY PARK	Council District A	Survey Area 2	None	2016	$10,522	17.215	59.4	48.7	70.0	$30M/yr Major Rehab - City Roads	In Need Year
0000097130	FLORIDA BLVD	MILNE ST-RIDGEWAY PL	0.027	0.027	403	Principal Arterial	Composite	NAVARRE	Council District A	Survey Area 2	Local	2016	$16,506	22.674	56.8	54.2	59.4	$15M/yr Major Rehab - FHWA Roads	In Need Year
0000097180	FLORIDA BLVD	HAWTHORNE PL - CANAL BLVD ALLEY-CANAL BLVD	0.033	0.033	568	Principal Arterial	Composite	NAVARRE	Council District A	Survey Area 2	Local	2016	$23,247	18.972	56.3	50.7	61.8	$15M/yr Major Rehab - FHWA Roads	In Need Year
0000097600	KENILWORTH ST	ARGONNE BLVD-GENERAL HAIG ST	0.072	0.144	1,050	Minor Collector	Composite	LAKEVIEW	Council District A	Survey Area 2	None	2016	$43,025	4.137	55.9	50.8	61.0	$30M/yr Major Rehab - City Roads	In Need Year
0000104020	N CLAIBORNE AVE	KERLEREC ST-COLUMBUS ST	0.070	0.140	1,413	Minor Arterial	Composite	SEVENTH WARD	Council District C	Survey Area 3	None	2016	$57,875	9.148	57.1	62.2	51.9	$30M/yr Major Rehab - City Roads	In Need Year
0000104050	N CLAIBORNE AVE	ST BERNARD AVE-ANNETTE ST	0.146	0.292	3,602	Minor Arterial	Composite	SEVENTH WARD	Council District C	Survey Area 3	None	2016	$147,530	7.564	55.3	59.5	51.1	$30M/yr Major Rehab - City Roads	In Need Year
0000104340	MC SHANE PL	ST BERNARD AVE & N RAMPART ST-ST ANTHONY AVE & ST ANTHONY ST	0.069	0.137	1,346	Principal Arterial	Composite	MARIGNY	Council District C	Survey Area 3	Local	2016	$55,140	17.920	54.1	53.9	54.2	$15M/yr Major Rehab - FHWA Roads	In Need Year
0000104350	MC SHANE PL	ST ANTHONY AVE & ST ANTHONY ST-PAUGER ST & ST CLAUDE AVE	0.070	0.141	1,435	Principal Arterial	Composite	MARIGNY	Council District C	Survey Area 3	Local	2016	$58,781	18.306	56.2	61.7	50.6	$15M/yr Major Rehab - FHWA Roads	In Need Year
0000104360	ST CLAUDE AVE	MC SHANE PL & PAUGER ST-TOURO ST	0.068	0.136	1,262	Principal Arterial	Composite	MARIGNY	Council District C	Survey Area 3	Local	2016	$51,677	20.582	54.0	60.7	47.3	$15M/yr Major Rehab - FHWA Roads	In Need Year
0000104390	ST CLAUDE AVE	ELYSIAN FIELDS AVE-FRENCHMEN ST	0.070	0.141	1,268	Principal Arterial	Composite	MARIGNY	Council District C	Survey Area 3	Local	2016	$51,941	20.403	57.4	61.1	53.7	$15M/yr Major Rehab - FHWA Roads	In Need Year
0000104420	HENRIETTE DELILLE ST	PAUGER ST & ST CLAUDE AVE-MC SHANE PL	0.041	0.082	1,123	Principal Arterial	Composite	MARIGNY	Council District C	Survey Area 3	Local	2016	$46,002	13.934	54.4	62.9	45.8	$15M/yr Major Rehab - FHWA Roads	In Need Year
0000104430	MC SHANE PL	HENRIETTE DELILLE ST-ST ANTHONY AVE	0.030	0.059	556	Principal Arterial	Composite	SEVENTH WARD	Council District C	Survey Area 3	Local	2016	$22,760	20.395	53.3	59.8	46.8	$15M/yr Major Rehab - FHWA Roads	In Need Year
0000104440	MC SHANE PL	ST ANTHONY AVE-ST BERNARD AVE	0.076	0.152	1,479	Principal Arterial	Composite	SEVENTH WARD	Council District C	Survey Area 3	Local	2016	$60,587	18.808	51.3	54.6	47.9	$15M/yr Major Rehab - FHWA Roads	In Need Year
0000104450	MC SHANE PL	ST BERNARD AVE-COLUMBUS ST & N RAMPART ST	0.014	0.028	299	Principal Arterial	Composite	SEVENTH WARD	Council District C	Survey Area 3	Local	2016	$12,256	17.350	57.9	61.6	54.1	$15M/yr Major Rehab - FHWA Roads	In Need Year
0000104460	N RAMPART ST	MC SHANE PL & COLUMBUS ST-KERLEREC ST	0.037	0.075	703	Principal Arterial	Composite	SEVENTH WARD	Council District C	Survey Area 3	Local	2016	$28,799	18.747	51.5	51.6	51.3	$15M/yr Major Rehab - FHWA Roads	In Need Year
0000107380	CHARTRES ST	ST FERDINAND ST-PRESS ST	0.068	0.136	1,065	Minor Arterial	Composite	BYWATER	Council District C	Survey Area 3	Local	2016	$43,612	10.964	58.5	56.0	61.0	$15M/yr Major Rehab - FHWA Roads	In Need Year
0000107410	CHARTRES ST	CLOUET ST-LOUISA ST	0.109	0.218	1,664	Minor Arterial	Composite	BYWATER	Council District C	Survey Area 3	Local	2016	$68,156	9.954	65.1	54.6	75.6	$15M/yr Major Rehab - FHWA Roads	In Need Year
0000107420	CHARTRES ST	LOUISA ST-PIETY ST	0.054	0.107	830	Minor Arterial	Composite	BYWATER	Council District C	Survey Area 3	Local	2016	$33,987	10.389	56.0	47.9	64.0	$15M/yr Major Rehab - FHWA Roads	In Need Year
0000107510	CHARTRES ST	MAZANT ST-FRANCE ST	0.055	0.110	917	Minor Arterial	Composite	BYWATER	Council District C	Survey Area 3	Local	2016	$37,573	10.511	52.7	52.0	53.3	$15M/yr Major Rehab - FHWA Roads	In Need Year
0000107520	CHARTRES ST	FRANCE ST-LESSEPS ST	0.061	0.122	955	Minor Arterial	Composite	BYWATER	Council District C	Survey Area 3	Local	2016	$39,111	11.620	58.2	61.5	54.9	$15M/yr Major Rehab - FHWA Roads	In Need Year
0000107580	POLAND AVE	BURGUNDY ST-N RAMPART ST	0.069	0.069	1,007	Minor Arterial	Composite	BYWATER	Council District C	Survey Area 3	Local	2016	$41,232	12.560	57.2	59.9	54.4	$15M/yr Major Rehab - FHWA Roads	In Need Year
0000107960	POLAND AVE	N RAMPART ST-BURGUNDY ST	0.069	0.069	960	Minor Arterial	Composite	BYWATER	Council District C	Survey Area 3	Local	2016	$39,325	13.794	51.7	59.1	44.3	$15M/yr Major Rehab - FHWA Roads	In Need Year
0000117680	FLORIDA AVE	JOURDAN AVE-DESLONDE ST	0.065	0.131	1,079	Major Collector	Flexible	LOWER NINTH WARD	Council District E	Survey Area 3	None	2016	$44,199	4.718	50.3	44.2	56.4	$30M/yr Major Rehab - City Roads	In Need Year
0000122840	ST FERDINAND ST	N PETERS ST-DECATUR ST	0.049	0.099	878	Major Collector	Flexible	BYWATER	Council District C	Survey Area 3	None	2016	$35,980	4.274	60.8	52.0	69.6	$30M/yr Major Rehab - City Roads	In Need Year
0000140610	HIGGINS BLVD	ALJA MEYERS PL-METROPOLITAN ST	0.066	0.066	741	Major Collector	Composite	DESIRE AREA	Council District D	Survey Area 3	Local	2016	$30,351	10.583	55.9	56.5	55.2	$15M/yr Major Rehab - FHWA Roads	In Need Year
0000142180	ST ROCH AVE	MENDEZ ST-PRENTISS AVE	0.071	0.071	899	Minor Collector	Flexible	MILNEBURG	Council District D	Survey Area 3	None	2016	$36,818	3.303	49.8	47.4	52.2	$30M/yr Major Rehab - City Roads	In Need Year
0000153430	FILMORE AVE	MANDEVILLE ST-MANDEVILLE ST	0.010	0.010	192	Minor Arterial	Composite	GENTILLY TERRACE	Council District D	Survey Area 3	Local	2016	$7,869	10.242	51.5	60.8	42.2	$15M/yr Major Rehab - FHWA Roads	In Need Year
0000153900	FILMORE AVE	WARRINGTON DR-PRATT DR	0.175	0.175	1,314	Minor Arterial	Composite	ST. ANTHONY	Council District D	Survey Area 3	Local	2016	$53,834	21.279	58.4	50.4	66.4	$15M/yr Major Rehab - FHWA Roads	In Need Year
0000155370	FILMORE AVE	PRATT DR-FILMORE AVE	0.030	0.030	393	Minor Arterial	Composite	FILMORE	Council District D	Survey Area 3	None	2016	$16,092	13.170	62.9	59.2	66.5	$30M/yr Major Rehab - City Roads	In Need Year
0000158920	CHEF MENTEUR HWY	CONGRESS DR-CHEF MENTEUR BRIDGE	0.078	0.078	2,253	Principal Arterial	Composite	GENTILLY WOODS	Council District D	Survey Area 3	None	2016	$92,272	11.480	54.9	49.4	60.3	$30M/yr Major Rehab - City Roads	In Need Year
0000160740	DOWNMAN RD	ALOST ST-ROBIN ST	0.045	0.090	743	Minor Arterial	Composite	PINES VILLAGE	Council District D	Survey Area 4	Local	2016	$30,414	10.168	64.4	60.4	68.3	$15M/yr Major Rehab - FHWA Roads	In Need Year
0000160940	DOWNMAN RD	HAYNE BLVD-WALES ST	0.111	0.222	1,847	Minor Arterial	Composite	PINES VILLAGE	Council District D	Survey Area 4	Local	2016	$75,638	9.855	65.9	61.0	70.8	$15M/yr Major Rehab - FHWA Roads	In Need Year
0000161050	DOWNMAN RD	DREUX AVE-JAMISON ST	0.042	0.085	697	Minor Arterial	Composite	PINES VILLAGE	Council District D	Survey Area 4	Local	2016	$28,562	10.272	62.6	58.7	66.5	$15M/yr Major Rehab - FHWA Roads	In Need Year
0000163732	CAMELIA ST	DWYER RD-DWYER RD	0.003	0.007	55	Local	Flexible	PLUM ORCHARD	Council District E	Survey Area 4	None	2016	$2,262	0.769	65.7	50.6	80.8	$30M/yr Major Rehab - City Roads	In Need Year
0000169420	CROWDER BLVD	LOMOND RD-CURRAN RD	0.049	0.049	642	Minor Arterial	Composite	LITTLE WOODS	Council District E	Survey Area 4	Local	2016	$26,314	12.349	66.1	59.6	72.6	$15M/yr Major Rehab - FHWA Roads	In Need Year
0000169440	CROWDER BLVD	EDGELAKE CT-HAYNE BLVD	0.180	0.180	2,620	Minor Arterial	Composite	LITTLE WOODS	Council District E	Survey Area 4	Local	2016	$107,326	10.543	62.2	51.8	72.5	$15M/yr Major Rehab - FHWA Roads	In Need Year
0000169460	CROWDER BLVD	EDGELAKE CT-CURRAN RD	0.062	0.062	820	Minor Arterial	Composite	LITTLE WOODS	Council District E	Survey Area 4	Local	2016	$33,605	12.268	58.1	51.8	64.4	$15M/yr Major Rehab - FHWA Roads	In Need Year
0000169470	CROWDER BLVD	CURRAN RD-LOMOND RD	0.049	0.049	624	Minor Arterial	Composite	LITTLE WOODS	Council District E	Survey Area 4	Local	2016	$25,540	12.376	61.0	52.4	69.6	$15M/yr Major Rehab - FHWA Roads	In Need Year
0000169480	CROWDER BLVD	LOMOND RD-ABERDEEN RD	0.050	0.050	627	Minor Arterial	Composite	LITTLE WOODS	Council District E	Survey Area 4	Local	2016	$25,681	12.887	66.3	59.9	72.6	$15M/yr Major Rehab - FHWA Roads	In Need Year

DRAFT

Table D1: Budget Recommended Rehabilitations - Combined Major Rehab

Paved City Roads with Data, 2016 to 2025, MinExcl.:2, Infl.:2.5%, Disc.:0%, Incl.Super:No, Committed:Yes, Tol.:N/A, MaxAcc.:0

SectionID*	Street*	Limits	Length (mi)	Lane-miles	Area (sy)	Funcls	PaveType	Neighborhood	Ward	Maint. District	FHWA Route	Budget Rehab Need Year	Budget Rehab Cost	Budget Rehab CE	PCIYr1	RCIYr1	SDIYr1	Child Budget	Pick Flag
0000169600	CROWDER BLVD	DWYER RD-CHEF MENTEUR HWY	0.663	0.663	8,865	Minor Arterial	Composite	READ BLVD WEST	Council District E	Survey Area 4	Local	2016	$363,120	13.971	55.6	59.8	51.4	$15M/yr Major Rehab - FHWA Roads	In Need Year
0000180370	MORRISON RD	FOREST GLEN RD-AVALON WY	0.138	0.276	1,618	Minor Arterial	Composite	LITTLE WOODS	Council District E	Survey Area 4	Local	2016	$66,285	14.107	55.9	50.3	61.4	$15M/yr Major Rehab - FHWA Roads	In Need Year
0000182100	LAKE FOREST BLVD	PARIS RD-I-510 S ONRAMP	0.128	0.257	2,374	Minor Arterial	Composite	READ BLVD EAST	Council District E	Survey Area 4	Local	2016	$97,228	11.339	44.1	63.1	25.1	$15M/yr Major Rehab - FHWA Roads	In Need Year
0000182680	MICHOUD BLVD	DWYER BLVD-CHATEAU CT	0.134	0.134	1,864	Minor Arterial	Composite	VILLAGE DE LEST	Council District E	Survey Area 4	Local	2016	$76,352	12.414	52.0	50.2	53.7	$15M/yr Major Rehab - FHWA Roads	In Need Year
0000182690	MICHOUD BLVD	CHATEAU CT-N LEMANS ST	0.104	0.104	1,276	Minor Arterial	Composite	VILLAGE DE LEST	Council District E	Survey Area 4	Local	2016	$52,282	13.261	61.8	55.2	68.3	$15M/yr Major Rehab - FHWA Roads	In Need Year
0000182850	MICHOUD BLVD	LEMANS ST-CHATEAU CT	0.104	0.104	1,313	Minor Arterial	Composite	VILLAGE DE LEST	Council District E	Survey Area 4	Local	2016	$53,766	12.239	58.2	47.0	69.3	$15M/yr Major Rehab - FHWA Roads	In Need Year
0000186780	VALLETTE ST	NEWTON ST-HOMER ST	0.073	0.073	1,150	Major Collector	Flexible	McDONOGH	Council District C	Survey Area 5	None	2016	$47,117	5.593	61.5	58.2	64.8	$30M/yr Major Rehab - City Roads	In Need Year
0000188470	OPELOUSAS AVE	VALLETTE ST-BELLEVILLE ST	0.062	0.062	785	Major Collector	Composite	McDONOGH	Council District C	Survey Area 5	Local	2016	$32,171	9.930	54.5	61.2	47.7	$15M/yr Major Rehab - FHWA Roads	In Need Year
0000188480	OPELOUSAS AVE	BELLEVILLE ST-ELMIRA AVE	0.066	0.066	707	Major Collector	Composite	McDONOGH	Council District C	Survey Area 5	Local	2016	$28,976	10.887	62.0	60.5	63.5	$15M/yr Major Rehab - FHWA Roads	In Need Year
0000196102	MARDI GRAS BLVD	GENERAL DE GAULLE DR-FARRAGUT ST	0.077	0.154	1,234	Major Collector	Flexible	BEHRMAN	Council District C	Survey Area 5	None	2016	$50,548	3.134	68.3	48.9	87.7	$30M/yr Major Rehab - City Roads	In Need Year
0000196260	MARDI GRAS BLVD RAMP	MARDI GRAS BLVD-BEHRMAN AVE	0.034	0.034	575	Major Collector	Flexible	BEHRMAN	Council District C	Survey Area 5	None	2016	$23,547	3.919	64.1	50.0	78.1	$30M/yr Major Rehab - City Roads	In Need Year
Total			**12.680**	**23.500**	**223,375**								**$9,149,199**						
Budget Rehab*: AC - Mill and Overlay with Base Repairs - 222 Items																			
0000007660	LEAKE AVE	MAGAZINE ST-BROADWAY ST	0.062	0.123	1,029	Minor Arterial	Composite	AUDUBON	Council District A	Survey Area 1	Local	2016	$63,295	11.155	30.0	21.8	38.1	$15M/yr Major Rehab - FHWA Roads	In Need Year
0000007710	LEAKE AVE	MILLAUDON ST-PITT ST	0.083	0.166	1,258	Minor Arterial	Composite	BLACK PEARL	Council District A	Survey Area 1	Local	2016	$77,378	13.131	38.5	35.8	41.2	$15M/yr Major Rehab - FHWA Roads	In Need Year
0000007720	LEAKE AVE	PITT ST-CHEROKEE ST	0.009	0.018	123	Minor Arterial	Composite	BLACK PEARL	Council District A	Survey Area 1	Local	2016	$7,561	13.268	39.6	27.2	52.0	$15M/yr Major Rehab - FHWA Roads	In Need Year
0000007730	LEAKE AVE	CHEROKEE ST-HILLARY ST	0.082	0.164	1,130	Minor Arterial	Composite	BLACK PEARL	Council District A	Survey Area 1	Local	2016	$69,523	14.801	37.3	36.9	37.7	$15M/yr Major Rehab - FHWA Roads	In Need Year
0000007760	LEAKE AVE	BURDETTE ST-BENJAMIN ST	0.017	0.034	317	Minor Arterial	Composite	BLACK PEARL	Council District A	Survey Area 1	Local	2016	$19,526	10.195	34.1	28.1	40.1	$15M/yr Major Rehab - FHWA Roads	In Need Year
0000007790	LEAKE AVE	DOMINICAN ST-HUSO ST	0.011	0.021	146	Minor Arterial	Composite	BLACK PEARL	Council District A	Survey Area 1	Local	2016	$9,011	13.995	39.6	33.1	46.1	$15M/yr Major Rehab - FHWA Roads	In Need Year
0000007950	LEAKE AVE	MONROE ST-EAGLE ST	0.082	0.164	1,110	Minor Arterial	Composite	LEONIDAS	Council District A	Survey Area 1	Local	2016	$68,292	14.263	31.8	27.1	36.5	$15M/yr Major Rehab - FHWA Roads	In Need Year
0000013790	NAPOLEON AVE	CARONDELET ST-BARONNE ST	0.067	0.134	1,271	Minor Arterial	Rigid	MILAN	Council District B	Survey Area 1	Local	2016	$0	######	44.6	19.0	70.2	$15M/yr Major Rehab - FHWA Roads	Committed
0000013800	NAPOLEON AVE	BARONNE ST-DRYADES ST	0.066	0.133	1,322	Minor Arterial	Rigid	MILAN	Council District B	Survey Area 1	Local	2016	$0	######	36.5	20.1	52.8	$15M/yr Major Rehab - FHWA Roads	Committed
0000013810	NAPOLEON AVE	DRYADES ST-DANNEEL ST	0.066	0.133	1,226	Minor Arterial	Rigid	MILAN	Council District B	Survey Area 1	Local	2016	$0	######	37.1	20.7	53.5	$15M/yr Major Rehab - FHWA Roads	Committed
0000013820	NAPOLEON AVE	DANNEEL ST-S SARATOGA ST	0.067	0.134	1,054	Minor Arterial	Rigid	MILAN	Council District B	Survey Area 1	Local	2016	$0	######	45.5	23.8	67.1	$15M/yr Major Rehab - FHWA Roads	Committed
0000013830	NAPOLEON AVE	S SARATOGA ST-LOYOLA AVE	0.067	0.133	1,055	Minor Arterial	Rigid	MILAN	Council District B	Survey Area 1	Local	2016	$0	######	41.8	23.2	60.3	$15M/yr Major Rehab - FHWA Roads	Committed
0000013840	NAPOLEON AVE	LOYOLA AVE-S LIBERTY ST	0.066	0.133	1,203	Minor Arterial	Rigid	MILAN	Council District B	Survey Area 1	Local	2016	$0	######	31.2	19.7	42.6	$15M/yr Major Rehab - FHWA Roads	Committed
0000013850	NAPOLEON AVE	S LIBERTY ST-LA SALLE ST	0.066	0.133	1,150	Minor Arterial	Rigid	MILAN	Council District B	Survey Area 1	Local	2016	$0	######	28.7	14.8	42.5	$15M/yr Major Rehab - FHWA Roads	Committed
0000013860	NAPOLEON AVE	LA SALLE ST-FRERET ST	0.066	0.132	1,003	Minor Arterial	Rigid	MILAN	Council District B	Survey Area 1	Local	2016	$0	######	41.8	15.9	67.7	$15M/yr Major Rehab - FHWA Roads	Committed
0000013870	NAPOLEON AVE	FRERET ST-S ROBERTSON ST	0.066	0.133	1,265	Minor Arterial	Rigid	MILAN	Council District B	Survey Area 1	Local	2016	$0	######	35.7	16.2	55.2	$15M/yr Major Rehab - FHWA Roads	Committed
0000013880	NAPOLEON AVE	S ROBERTSON ST-MAGNOLIA ST	0.066	0.133	1,155	Minor Arterial	Rigid	MILAN	Council District B	Survey Area 1	Local	2016	$0	######	43.2	16.1	70.3	$15M/yr Major Rehab - FHWA Roads	Committed
0000013890	NAPOLEON AVE	MAGNOLIA ST-CLARA ST	0.066	0.131	1,283	Minor Arterial	Rigid	MILAN	Council District B	Survey Area 1	Local	2016	$0	######	41.4	14.5	68.3	$15M/yr Major Rehab - FHWA Roads	Committed
0000013900	NAPOLEON AVE	CLARA ST-WILLOW ST	0.066	0.133	1,294	Minor Arterial	Rigid	MILAN	Council District B	Survey Area 1	Local	2016	$0	######	37.3	17.4	57.1	$15M/yr Major Rehab - FHWA Roads	Committed
0000013910	NAPOLEON AVE	WILLOW ST-S CLAIBORNE AVE	0.068	0.136	1,454	Minor Arterial	Rigid	MILAN	Council District B	Survey Area 1	Local	2016	$0	######	38.8	7.1	70.5	$15M/yr Major Rehab - FHWA Roads	Committed
0000013920	NAPOLEON AVE	S CLAIBORNE AVE-WILLOW ST	0.068	0.136	1,358	Minor Arterial	Composite	FRERET	Council District B	Survey Area 1	Local	2016	$0	######	24.7	6.6	42.8	$15M/yr Major Rehab - FHWA Roads	Committed
0000013930	NAPOLEON AVE	WILLOW ST-CLARA ST	0.067	0.134	1,279	Minor Arterial	Composite	FRERET	Council District B	Survey Area 1	Local	2016	$0	######	19.3	14.6	23.9	$15M/yr Major Rehab - FHWA Roads	Committed
0000013940	NAPOLEON AVE	CLARA ST-MAGNOLIA ST	0.065	0.129	1,401	Minor Arterial	Composite	FRERET	Council District B	Survey Area 1	Local	2016	$0	######	13.4	15.6	11.2	$15M/yr Major Rehab - FHWA Roads	Committed
0000013950	NAPOLEON AVE	MAGNOLIA ST-S ROBERTSON ST	0.067	0.134	1,164	Minor Arterial	Composite	FRERET	Council District B	Survey Area 1	Local	2016	$0	######	17.9	7.0	28.7	$15M/yr Major Rehab - FHWA Roads	Committed
0000013960	NAPOLEON AVE	S ROBERTSON ST-FRERET ST	0.066	0.133	1,222	Minor Arterial	Composite	FRERET	Council District B	Survey Area 1	Local	2016	$0	######	36.7	18.8	54.6	$15M/yr Major Rehab - FHWA Roads	Committed
0000013970	NAPOLEON AVE	FRERET ST-LA SALLE ST	0.066	0.132	928	Minor Arterial	Composite	FRERET	Council District B	Survey Area 1	Local	2016	$0	######	48.3	45.1	51.4	$15M/yr Major Rehab - FHWA Roads	Committed
0000013980	NAPOLEON AVE	LA SALLE ST-S LIBERTY ST	0.066	0.133	959	Minor Arterial	Composite	UPTOWN	Council District B	Survey Area 1	Local	2016	$0	######	43.4	41.0	45.7	$15M/yr Major Rehab - FHWA Roads	Committed
0000013990	NAPOLEON AVE	S LIBERTY ST-LOYOLA AVE	0.067	0.133	1,060	Minor Arterial	Composite	UPTOWN	Council District B	Survey Area 1	Local	2016	$0	######	32.8	30.9	34.6	$15M/yr Major Rehab - FHWA Roads	Committed
0000014000	NAPOLEON AVE	LOYOLA AVE-S SARATOGA ST	0.067	0.133	1,264	Minor Arterial	Composite	UPTOWN	Council District B	Survey Area 1	Local	2016	$0	######	34.9	20.2	49.6	$15M/yr Major Rehab - FHWA Roads	Committed
0000014010	NAPOLEON AVE	S SARATOGA ST-DANNEEL ST	0.067	0.135	1,257	Minor Arterial	Composite	UPTOWN	Council District B	Survey Area 1	Local	2016	$0	######	39.9	38.9	40.9	$15M/yr Major Rehab - FHWA Roads	Committed
0000014020	NAPOLEON AVE	DANNEEL ST-DRYADES ST	0.066	0.132	1,266	Minor Arterial	Composite	UPTOWN	Council District B	Survey Area 1	Local	2016	$0	######	50.5	48.4	52.6	$15M/yr Major Rehab - FHWA Roads	Committed
0000014030	NAPOLEON AVE	DRYADES ST-BARONNE ST	0.066	0.133	1,154	Minor Arterial	Composite	UPTOWN	Council District B	Survey Area 1	Local	2016	$0	######	50.0	51.9	48.0	$15M/yr Major Rehab - FHWA Roads	Committed
0000014040	NAPOLEON AVE	BARONNE ST-CARONDELET ST	0.067	0.134	1,148	Minor Arterial	Composite	UPTOWN	Council District B	Survey Area 1	Local	2016	$0	######	45.6	39.9	51.3	$15M/yr Major Rehab - FHWA Roads	Committed
0000022360	MARTIN LUTHER KING BLVD	LA SALLE ST-FRERET ST	0.057	0.113	1,062	Minor Arterial	Composite	CENTRAL CITY	Council District B	Survey Area 1	Local	2016	$65,373	11.455	37.6	43.0	32.2	$15M/yr Major Rehab - FHWA Roads	In Need Year
0000022430	MARTIN LUTHER KING BLVD	WILLOW ST-CLARA ST	0.056	0.113	952	Minor Arterial	Composite	CENTRAL CITY	Council District B	Survey Area 1	Local	2016	$58,557	11.676	33.7	30.6	36.7	$15M/yr Major Rehab - FHWA Roads	In Need Year
0000022500	MARTIN LUTHER KING BLVD	SIMON BOLIVAR AVE-S SARATOGA ST	0.045	0.091	824	Minor Arterial	Composite	CENTRAL CITY	Council District B	Survey Area 1	Local	2016	$50,701	11.001	27.9	29.4	26.4	$15M/yr Major Rehab - FHWA Roads	In Need Year
0000022510	MARTIN LUTHER KING BLVD	S SARATOGA ST-S RAMPART ST	0.046	0.093	804	Minor Arterial	Composite	CENTRAL CITY	Council District B	Survey Area 1	Local	2016	$49,498	10.993	32.8	26.3	39.3	$15M/yr Major Rehab - FHWA Roads	In Need Year
0000024960	POYDRAS ST	CARONDELET ST-ST CHARLES AVE	0.077	0.232	2,141	Principal Arterial	Composite	CENTRAL BUSINESS DISTRICT	Council District B	Survey Area 1	Local	2016	$131,717	13.505	37.6	27.8	47.4	$15M/yr Major Rehab - FHWA Roads	In Need Year
0000025020	POYDRAS ST	S PETERS ST-FULTON ST	0.034	0.102	903	Principal Arterial	Composite	CENTRAL BUSINESS DISTRICT	Council District B	Survey Area 1	Local	2016	$55,576	14.602	29.0	25.8	32.2	$15M/yr Major Rehab - FHWA Roads	In Need Year
0000025030	POYDRAS ST	FULTON ST-CONVENTION CENTER BLVD	0.044	0.131	1,210	Principal Arterial	Composite	CENTRAL BUSINESS DISTRICT	Council District B	Survey Area 1	Local	2016	$74,473	11.822	25.5	6.5	44.4	$15M/yr Major Rehab - FHWA Roads	In Need Year
0000025040	POYDRAS ST	CONVENTION CENTER BLVD-CONVENTION CENTER BLVD	0.011	0.034	296	Principal Arterial	Composite	CENTRAL BUSINESS DISTRICT	Council District B	Survey Area 1	Local	2016	$18,227	12.692	39.3	18.3	60.3	$15M/yr Major Rehab - FHWA Roads	In Need Year
0000025910	CANAL ST	EXCHANGE PL-ROYAL ST	0.030	0.091	717	Principal Arterial	Composite	CENTRAL BUSINESS DISTRICT	Council District C	Survey Area 1	Local	2016	$44,138	15.815	39.3	29.3	49.2	$15M/yr Major Rehab - FHWA Roads	In Need Year
0000025960	CANAL ST	S RAMPART ST-S RAMPART ST	0.010	0.029	180	Principal Arterial	Composite	CENTRAL BUSINESS DISTRICT	Council District C	Survey Area 1	Local	2016	$11,103	18.192	38.8	18.8	58.7	$15M/yr Major Rehab - FHWA Roads	In Need Year

DRAFT

Table D1: Budget Recommended Rehabilitations - Combined Major Rehab

Paved City Roads with Data, 2016 to 2025, MinExcl.:2, Infl.:2.5%, Disc.:0%, Incl.Super:No, Committed:Yes, Tol.:N/A, MaxAcc.:0

SectionID*	Street*	Limits	Length (mi)	Lane-miles	Area (sy)	Funcls	PaveType	Neighborhood	Ward	Maint. District	FHWA Route	Budget Rehab Need Year	Budget Rehab Cost	Budget Rehab CE	PCIYr1	RCIYr1	SDIYr1	Child Budget	Pick Flag
0000026540	BIENVILLE ST	CLINTON ST-DECATUR ST	0.019	0.019	251	Minor Collector	Composite	FRENCH QUARTER	Council District C	Survey Area 1	None	2016	$15,458	4.393	31.6	6.7	56.5	$30M/yr Major Rehab - City Roads	In Need Year
0000026550	BIENVILLE ST	DECATUR ST-CHARTRES ST	0.076	0.076	1,033	Minor Collector	Composite	FRENCH QUARTER	Council District C	Survey Area 1	None	2016	$63,534	4.375	37.5	13.6	61.4	$30M/yr Major Rehab - City Roads	In Need Year
0000026570	BIENVILLE ST	EXCHANGE PL-ROYAL ST	0.034	0.034	627	Minor Collector	Composite	FRENCH QUARTER	Council District C	Survey Area 1	None	2016	$38,573	3.247	33.3	12.0	54.6	$30M/yr Major Rehab - City Roads	In Need Year
0000026580	BIENVILLE ST	ROYAL ST-BOURBON ST	0.068	0.068	858	Minor Collector	Composite	FRENCH QUARTER	Council District C	Survey Area 1	None	2016	$52,821	4.781	30.4	10.8	50.0	$30M/yr Major Rehab - City Roads	In Need Year
0000026590	BIENVILLE ST	BOURBON ST-DAUPHINE ST	0.068	0.068	854	Minor Collector	Composite	FRENCH QUARTER	Council District C	Survey Area 1	None	2016	$52,527	4.849	26.4	10.1	42.6	$30M/yr Major Rehab - City Roads	In Need Year
0000026600	BIENVILLE ST	DAUPHINE ST-BURGUNDY ST	0.068	0.068	873	Minor Collector	Composite	FRENCH QUARTER	Council District C	Survey Area 1	None	2016	$53,730	4.692	27.2	8.4	45.9	$30M/yr Major Rehab - City Roads	In Need Year
0000027040	ST PETER ST	CABILDO AL-ROYAL ST	0.034	0.034	420	Minor Collector	Flexible	FRENCH QUARTER	Council District C	Survey Area 1	None	2016	$25,822	3.128	25.6	14.4	36.8	$30M/yr Major Rehab - City Roads	In Need Year
0000027050	ST PETER ST	ROYAL ST-BOURBON ST	0.068	0.068	845	Minor Collector	Flexible	FRENCH QUARTER	Council District C	Survey Area 1	None	2016	$52,007	3.198	29.9	17.9	41.9	$30M/yr Major Rehab - City Roads	In Need Year
0000027060	ST PETER ST	BOURBON ST-DAUPHINE ST	0.068	0.068	838	Minor Collector	Flexible	FRENCH QUARTER	Council District C	Survey Area 1	None	2016	$51,549	3.011	29.4	11.5	47.3	$30M/yr Major Rehab - City Roads	In Need Year
0000027110	ST ANN ST	BURGUNDY ST-DAUPHINE ST	0.068	0.068	838	Minor Collector	Flexible	FRENCH QUARTER	Council District C	Survey Area 1	None	2016	$51,556	3.337	25.0	19.6	30.3	$30M/yr Major Rehab - City Roads	In Need Year
0000027120	ST ANN ST	DAUPHINE ST-BOURBON ST	0.068	0.068	885	Minor Collector	Flexible	FRENCH QUARTER	Council District C	Survey Area 1	None	2016	$54,482	2.969	27.4	14.6	40.2	$30M/yr Major Rehab - City Roads	In Need Year
0000027270	DUMAINE ST	BOURBON ST-DAUPHINE ST	0.068	0.068	853	Minor Collector	Flexible	FRENCH QUARTER	Council District C	Survey Area 1	None	2016	$52,472	2.977	38.9	19.0	58.8	$30M/yr Major Rehab - City Roads	In Need Year
0000027310	URSULINES AVE	FRENCH MKT PL-DECATUR ST	0.019	0.019	264	Major Collector	Flexible	FRENCH QUARTER	Council District C	Survey Area 1	None	2016	$16,230	5.425	31.8	16.2	47.3	$30M/yr Major Rehab - City Roads	In Need Year
0000027340	URSULINES AVE	ROYAL ST-BOURBON ST	0.069	0.069	898	Major Collector	Flexible	FRENCH QUARTER	Council District C	Survey Area 1	None	2016	$55,275	5.774	35.3	16.0	54.5	$30M/yr Major Rehab - City Roads	In Need Year
0000027390	URSULINES AVE	HENRIETTE DELILLE ST-TREME ST	0.061	0.061	1,022	Major Collector	Flexible	TREME - LAFITTE	Council District C	Survey Area 1	None	2016	$62,878	4.753	26.6	17.5	35.6	$30M/yr Major Rehab - City Roads	In Need Year
0000027740	GOVERNOR NICHOLLS ST	MARAIS ST-TREME ST	0.058	0.058	906	Major Collector	Flexible	TREME - LAFITTE	Council District C	Survey Area 1	None	2016	$55,761	5.035	38.3	21.8	54.8	$30M/yr Major Rehab - City Roads	In Need Year
0000027760	GOVERNOR NICHOLLS ST	N RAMPART ST-BURGUNDY ST	0.070	0.070	900	Major Collector	Flexible	FRENCH QUARTER	Council District C	Survey Area 1	None	2016	$55,398	6.341	30.6	20.7	40.5	$30M/yr Major Rehab - City Roads	In Need Year
0000027810	GOVERNOR NICHOLLS ST	CHARTRES ST-DECATUR ST	0.078	0.078	1,023	Major Collector	Flexible	FRENCH QUARTER	Council District C	Survey Area 1	None	2016	$62,932	5.689	26.8	10.5	43.1	$30M/yr Major Rehab - City Roads	In Need Year
0000027940	ESPLANADE AVE	N RAMPART ST-HENRIETTE DELILLE ST	0.068	0.068	944	Minor Arterial	Composite	SEVENTH WARD	Council District C	Survey Area 1	Local	2016	$58,071	14.113	33.0	29.6	36.3	$15M/yr Major Rehab - FHWA Roads	In Need Year
0000028050	ESPLANADE AVE	HENRIETTE DELILLE ST-N RAMPART ST	0.069	0.069	926	Minor Arterial	Composite	TREME - LAFITTE	Council District C	Survey Area 1	Local	2016	$56,950	13.189	35.9	21.2	50.5	$15M/yr Major Rehab - FHWA Roads	In Need Year
0000029910	N RAMPART ST	ESPLANADE AVE-BARRACKS ST	0.048	0.096	915	Principal Arterial	Composite	TREME - LAFITTE	Council District C	Survey Area 1	Local	2016	$56,301	20.195	33.6	28.2	38.9	$15M/yr Major Rehab - FHWA Roads	In Need Year
0000029930	N RAMPART ST	GOVERNOR NICHOLLS ST-URSULINES AVE	0.067	0.135	1,288	Principal Arterial	Composite	TREME - LAFITTE	Council District C	Survey Area 1	Local	2016	$79,224	22.703	38.8	44.6	33.0	$15M/yr Major Rehab - FHWA Roads	In Need Year
0000029990	N RAMPART ST	ST PETER ST-TOULOUSE ST	0.070	0.140	1,318	Principal Arterial	Composite	TREME - LAFITTE	Council District C	Survey Area 1	Local	2016	$81,084	20.568	38.2	32.3	44.0	$15M/yr Major Rehab - FHWA Roads	In Need Year
0000030000	N RAMPART ST	TOULOUSE ST-ST LOUIS ST	0.068	0.136	1,273	Principal Arterial	Composite	TREME - LAFITTE	Council District C	Survey Area 1	Local	2016	$78,322	22.345	35.1	38.8	31.4	$15M/yr Major Rehab - FHWA Roads	In Need Year
0000030030	N RAMPART ST	BIENVILLE ST-IBERVILLE ST	0.067	0.135	1,255	Principal Arterial	Composite	FRENCH QUARTER	Council District C	Survey Area 1	Local	2016	$77,248	20.654	39.6	32.5	46.6	$15M/yr Major Rehab - FHWA Roads	In Need Year
0000030040	N RAMPART ST	IBERVILLE ST-CANAL ST & S RAMPART ST	0.073	0.146	1,378	Principal Arterial	Composite	CENTRAL BUSINESS DISTRICT	Council District C	Survey Area 1	Local	2016	$84,817	13.298	25.5	37.3	13.6	$15M/yr Major Rehab - FHWA Roads	In Need Year
0000030050	S RAMPART ST	CANAL ST-TULANE AVE	0.122	0.367	2,731	Principal Arterial	Composite	CENTRAL BUSINESS DISTRICT	Council District B	Survey Area 1	Local	2016	$168,047	18.627	33.8	37.0	30.5	$15M/yr Major Rehab - FHWA Roads	In Need Year
0000030650	S RAMPART ST	COMMON ST-CANAL ST	0.120	0.240	1,927	Principal Arterial	Composite	CENTRAL BUSINESS DISTRICT	Council District B	Survey Area 1	Local	2016	$118,549	22.409	30.3	18.6	42.0	$15M/yr Major Rehab - FHWA Roads	In Need Year
0000030660	N RAMPART ST	CANAL ST-IBERVILLE ST	0.073	0.146	1,441	Principal Arterial	Composite	CENTRAL BUSINESS DISTRICT	Council District C	Survey Area 1	Local	2016	$88,693	19.312	35.9	28.5	43.2	$15M/yr Major Rehab - FHWA Roads	In Need Year
0000031460	BOURBON ST	BIENVILLE ST-CONTI ST	0.069	0.069	860	Major Collector	Flexible	FRENCH QUARTER	Council District C	Survey Area 1	None	2016	$52,930	6.241	28.1	15.4	40.8	$30M/yr Major Rehab - City Roads	In Need Year
0000031470	BOURBON ST	CONTI ST-ST LOUIS ST	0.066	0.066	830	Major Collector	Flexible	FRENCH QUARTER	Council District C	Survey Area 1	None	2016	$51,064	6.668	35.0	24.5	45.4	$30M/yr Major Rehab - City Roads	In Need Year
0000031490	BOURBON ST	TOULOUSE ST-ST PETER ST	0.068	0.068	808	Major Collector	Flexible	FRENCH QUARTER	Council District C	Survey Area 1	None	2016	$49,689	6.672	32.3	18.9	45.6	$30M/yr Major Rehab - City Roads	In Need Year
0000031500	BOURBON ST	ST PETER ST-ORLEANS AVE	0.037	0.037	512	Major Collector	Flexible	FRENCH QUARTER	Council District C	Survey Area 1	None	2016	$31,531	5.074	37.3	12.9	61.6	$30M/yr Major Rehab - City Roads	In Need Year
0000031510	BOURBON ST	ORLEANS AVE-ST ANN ST	0.039	0.039	467	Major Collector	Flexible	FRENCH QUARTER	Council District C	Survey Area 1	None	2016	$28,728	6.131	31.5	10.2	52.8	$30M/yr Major Rehab - City Roads	In Need Year
0000031520	BOURBON ST	ST ANN ST-DUMAINE ST	0.068	0.068	905	Major Collector	Flexible	FRENCH QUARTER	Council District C	Survey Area 1	None	2016	$55,706	5.335	33.5	9.2	57.8	$30M/yr Major Rehab - City Roads	In Need Year
0000031550	BOURBON ST	URSULINES AVE-GOVERNOR NICHOLLS ST	0.068	0.068	895	Major Collector	Flexible	FRENCH QUARTER	Council District C	Survey Area 1	None	2016	$55,084	6.404	34.0	25.5	42.5	$30M/yr Major Rehab - City Roads	In Need Year
0000031560	BOURBON ST	GOVERNOR NICHOLLS ST-BARRACKS ST	0.068	0.068	912	Major Collector	Flexible	FRENCH QUARTER	Council District C	Survey Area 1	None	2016	$56,116	6.701	39.7	31.9	47.4	$30M/yr Major Rehab - City Roads	In Need Year
0000031860	ST CHARLES AVE	CALLIOPE ST-CLIO ST	0.042	0.084	720	Minor Arterial	Composite	CENTRAL CITY	Council District B	Survey Area 1	Local	2016	$44,275	11.321	29.5	26.2	32.7	$15M/yr Major Rehab - FHWA Roads	In Need Year
0000031890	ST CHARLES AVE	THALIA ST-MARTIN LUTHER KING BLVD	0.056	0.112	991	Minor Arterial	Composite	CENTRAL CITY	Council District B	Survey Area 1	Local	2016	$60,970	11.218	28.4	28.9	27.9	$15M/yr Major Rehab - FHWA Roads	In Need Year
0000031980	ST CHARLES AVE	JOSEPHINE ST-JACKSON AVE	0.071	0.142	999	Minor Arterial	Composite	CENTRAL CITY	Council District B	Survey Area 1	Local	2016	$61,483	13.356	29.5	36.4	22.6	$15M/yr Major Rehab - FHWA Roads	In Need Year
0000031990	ST CHARLES AVE	JACKSON AVE-PHILIP ST	0.077	0.153	1,390	Minor Arterial	Composite	CENTRAL CITY	Council District B	Survey Area 1	Local	2016	$85,541	11.817	39.4	44.0	34.7	$15M/yr Major Rehab - FHWA Roads	In Need Year
0000032040	ST CHARLES AVE	3RD ST-4TH ST	0.058	0.115	811	Minor Arterial	Composite	CENTRAL CITY	Council District B	Survey Area 1	Local	2016	$49,922	10.319	31.7	48.4	14.9	$15M/yr Major Rehab - FHWA Roads	In Need Year
0000032130	ST CHARLES AVE	TOLEDANO ST-LOUISIANA AVE	0.070	0.140	1,174	Minor Arterial	Composite	MILAN	Council District B	Survey Area 1	Local	2016	$72,223	11.986	27.5	29.6	25.4	$15M/yr Major Rehab - FHWA Roads	In Need Year
0000032170	ST CHARLES AVE	ALINE ST-FOUCHER ST	0.058	0.117	819	Minor Arterial	Composite	MILAN	Council District B	Survey Area 1	Local	2016	$50,387	14.635	38.8	39.1	38.5	$15M/yr Major Rehab - FHWA Roads	In Need Year
0000032180	ST CHARLES AVE	ANTONINE ST-FOUCHER ST	0.059	0.119	834	Minor Arterial	Composite	MILAN	Council District B	Survey Area 1	Local	2016	$51,296	14.825	33.5	37.1	29.9	$15M/yr Major Rehab - FHWA Roads	In Need Year
0000032220	ST CHARLES AVE	GENERAL TAYLOR ST-CONSTANTINOPLE ST	0.060	0.120	857	Minor Arterial	Composite	MILAN	Council District B	Survey Area 1	Local	2016	$52,705	14.315	30.4	32.9	27.8	$15M/yr Major Rehab - FHWA Roads	In Need Year
0000032240	ST CHARLES AVE	MARENGO ST-PALM TER	0.021	0.043	285	Minor Arterial	Composite	MILAN	Council District B	Survey Area 1	Local	2016	$17,536	14.519	28.9	34.2	23.5	$15M/yr Major Rehab - FHWA Roads	In Need Year
0000032330	ST CHARLES AVE	BORDEAUX ST-UPPERLINE ST	0.060	0.120	855	Minor Arterial	Composite	UPTOWN	Council District B	Survey Area 1	Local	2016	$52,609	14.183	30.2	36.2	24.2	$15M/yr Major Rehab - FHWA Roads	In Need Year
0000032380	ST CHARLES AVE	VALMONT ST-LEONTINE ST	0.053	0.106	775	Minor Arterial	Composite	UPTOWN	Council District B	Survey Area 1	Local	2016	$47,686	13.136	25.9	23.9	27.8	$15M/yr Major Rehab - FHWA Roads	In Need Year
0000032970	ST CHARLES AVE	OCTAVIA ST-JEFFERSON AVE	0.063	0.063	925	Minor Arterial	Composite	AUDUBON	Council District A	Survey Area 1	Local	2016	$56,916	13.679	37.9	35.9	39.9	$15M/yr Major Rehab - FHWA Roads	In Need Year
0000033000	ST CHARLES AVE	LEONTINE ST-VALMONT ST	0.055	0.055	749	Minor Arterial	Composite	UPTOWN	Council District B	Survey Area 1	Local	2016	$46,093	14.725	35.5	33.0	38.0	$15M/yr Major Rehab - FHWA Roads	In Need Year
0000033030	ST CHARLES AVE	SONIAT ST-ROBERT ST	0.064	0.064	906	Minor Arterial	Composite	UPTOWN	Council District B	Survey Area 1	Local	2016	$55,754	14.267	33.6	34.2	33.0	$15M/yr Major Rehab - FHWA Roads	In Need Year
0000033040	ST CHARLES AVE	ROBERT ST-UPPERLINE ST	0.071	0.071	957	Minor Arterial	Composite	UPTOWN	Council District B	Survey Area 1	Local	2016	$58,892	14.372	33.3	28.2	38.3	$15M/yr Major Rehab - FHWA Roads	In Need Year
0000033050	ST CHARLES AVE	UPPERLINE ST-BORDEAUX ST	0.061	0.061	805	Minor Arterial	Composite	UPTOWN	Council District B	Survey Area 1	Local	2016	$49,532	15.407	33.0	33.6	32.4	$15M/yr Major Rehab - FHWA Roads	In Need Year
0000033060	ST CHARLES AVE	BORDEAUX ST-VALENCE ST	0.069	0.069	1,128	Minor Arterial	Composite	UPTOWN	Council District B	Survey Area 1	Local	2016	$69,386	12.955	36.6	41.1	32.0	$15M/yr Major Rehab - FHWA Roads	In Need Year
0000033090	ST CHARLES AVE	JENA ST-NAPOLEON AVE	0.069	0.069	959	Minor Arterial	Composite	UPTOWN	Council District B	Survey Area 1	Local	2016	$59,028	13.855	27.9	25.5	30.3	$15M/yr Major Rehab - FHWA Roads	In Need Year

DRAFT

Table D1: Budget Recommended Rehabilitations - Combined Major Rehab

Paved City Roads with Data, 2016 to 2025, MinExcl.:2, Infl.:2.5%, Disc.:0%, Incl.Super:No, Committed:Yes, Tol.:N/A, MaxAcc.:0

SectionID*	Street*	Limits	Length (mi)	Lane-miles	Area (sy)	Funcls	PaveType	Neighborhood	Ward	Maint. District	FHWA Route	Budget Rehab Need Year	Budget Rehab Cost	Budget Rehab CE	PCIYr1	RCIYr1	SDIYr1	Child Budget	Pick Flag
0000033110	ST CHARLES AVE	NAPOLEON AVE-GENERAL PERSHING ST	0.069	0.069	1,034	Minor Arterial	Composite	MILAN	Council District B	Survey Area 1	Local	2016	$63,630	12.705	25.8	27.3	24.3	$15M/yr Major Rehab - FHWA Roads	In Need Year
0000033180	ST CHARLES AVE	AMELIA ST-ANTONINE ST	0.011	0.011	152	Minor Arterial	Composite	TOURO	Council District B	Survey Area 1	Local	2016	$9,366	13.901	28.3	29.1	27.4	$15M/yr Major Rehab - FHWA Roads	In Need Year
0000033220	ST CHARLES AVE	DELACHAISE ST-LOUISIANA AVE	0.071	0.071	1,113	Minor Arterial	Composite	TOURO	Council District B	Survey Area 1	Local	2016	$68,484	11.864	36.1	25.3	46.9	$15M/yr Major Rehab - FHWA Roads	In Need Year
0000033380	ST CHARLES AVE	PHILIP ST-JACKSON AVE	0.070	0.141	1,185	Minor Arterial	Composite	LOWER GARDEN DISTRICT	Council District B	Survey Area 1	Local	2016	$72,921	11.431	37.9	31.4	44.3	$15M/yr Major Rehab - FHWA Roads	In Need Year
0000033390	ST CHARLES AVE	JACKSON AVE-JOSEPHINE ST	0.071	0.142	1,172	Minor Arterial	Composite	CENTRAL CITY	Council District B	Survey Area 1	Local	2016	$72,107	11.897	28.2	27.5	28.9	$15M/yr Major Rehab - FHWA Roads	In Need Year
0000033460	ST CHARLES AVE	TERPSICHORE ST-MELPOMENE ST	0.056	0.113	989	Minor Arterial	Composite	CENTRAL CITY	Council District B	Survey Area 1	Local	2016	$60,874	10.765	28.1	32.9	23.2	$15M/yr Major Rehab - FHWA Roads	In Need Year
0000033490	ST CHARLES AVE	THALIA ST-ERATO ST	0.057	0.113	1,006	Minor Arterial	Composite	CENTRAL CITY	Council District B	Survey Area 1	Local	2016	$61,900	10.597	28.2	22.3	34.0	$15M/yr Major Rehab - FHWA Roads	In Need Year
0000033700	DECATUR ST	ST PHILIP ST-N PETERS ST	0.038	0.038	554	Minor Arterial	Composite	FRENCH QUARTER	Council District C	Survey Area 1	Local	2016	$34,115	13.820	36.9	36.0	37.7	$15M/yr Major Rehab - FHWA Roads	In Need Year
0000034310	CHARTRES ST	BIENVILLE ST-CONTI ST	0.068	0.068	896	Minor Collector	Flexible	FRENCH QUARTER	Council District C	Survey Area 1	None	2016	$55,159	2.854	35.0	15.8	54.2	$30M/yr Major Rehab - City Roads	In Need Year
0000039560	MAGAZINE ST	WEST DR-END OF DIVIDED	0.008	0.008	88	Minor Arterial	Composite	AUDUBON	Council District A	Survey Area 1	Local	2016	$5,435	19.975	34.4	39.4	29.4	$15M/yr Major Rehab - FHWA Roads	In Need Year
0000039590	MAGAZINE ST	WALNUT ST-AUDUBON ST	0.054	0.054	780	Minor Arterial	Composite	AUDUBON	Council District A	Survey Area 1	Local	2016	$47,973	12.614	26.0	17.9	34.0	$15M/yr Major Rehab - FHWA Roads	In Need Year
0000041910	PRYTANIA ST	LOUISIANA AVE-DELACHAISE ST	0.071	0.142	1,604	Minor Collector	Composite	TOURO	Council District B	Survey Area 1	None	2016	$98,688	3.036	25.6	22.4	28.7	$30M/yr Major Rehab - City Roads	In Need Year
0000041920	PRYTANIA ST	DELACHAISE ST-ALINE ST	0.019	0.038	379	Minor Collector	Composite	TOURO	Council District B	Survey Area 1	None	2016	$23,334	3.184	33.8	20.1	47.4	$30M/yr Major Rehab - City Roads	In Need Year
0000041930	PRYTANIA ST	ALINE ST-FOUCHER ST	0.059	0.118	1,180	Minor Collector	Composite	TOURO	Council District B	Survey Area 1	None	2016	$72,586	3.604	33.8	32.5	35.0	$30M/yr Major Rehab - City Roads	In Need Year
0000041940	PRYTANIA ST	FOUCHER ST-ANTONINE ST	0.059	0.118	1,240	Minor Collector	Composite	TOURO	Council District B	Survey Area 1	None	2016	$76,271	3.885	38.0	48.1	27.8	$30M/yr Major Rehab - City Roads	In Need Year
0000041960	PRYTANIA ST	AMELIA ST-PENISTON ST	0.051	0.101	1,082	Minor Collector	Composite	TOURO	Council District B	Survey Area 1	None	2016	$66,556	3.470	33.5	35.8	31.2	$30M/yr Major Rehab - City Roads	In Need Year
0000049440	FLORIDA AVE	FLORIDA AVE-PAVE CHANGE	0.087	0.173	1,814	Major Collector	Composite	FLORIDA AREA	Council District D	Survey Area 3	None	2016	$111,596	4.704	32.5	0.0	64.9	$30M/yr Major Rehab - City Roads	In Need Year
0000049582	FLORIDA AVE	PAVE CHANGE-WEST END - FLOOD WALL	0.119	0.119	2,320	Major Collector	Flexible	BYWATER	Council District D	Survey Area 3	None	2016	$142,772	4.125	30.9	20.1	41.6	$30M/yr Major Rehab - City Roads	In Need Year
0000049620	FLORIDA AVE	FLORIDA AVE-ALMONASTER AVE	0.027	0.027	324	Major Collector	Composite	FLORIDA AREA	Council District D	Survey Area 3	None	2016	$19,909	10.768	30.0	25.2	34.8	$30M/yr Major Rehab - City Roads	In Need Year
0000049640	FLORIDA AVE	PEOPLES AVE-ALMONASTER AVE	0.027	0.027	263	Major Collector	Composite	ST. ROCH	Council District D	Survey Area 3	None	2016	$16,176	12.750	27.7	22.9	32.5	$30M/yr Major Rehab - City Roads	In Need Year
0000055160	MARTIN LUTHER KING BLVD	S LOPEZ ST-S SALCEDO ST	0.048	0.048	876	Minor Arterial	Composite	GERT TOWN	Council District B	Survey Area 2	None	2016	$53,887	10.294	27.4	21.1	33.7	$30M/yr Major Rehab - City Roads	In Need Year
0000059640	S GALVEZ ST	1ST ST-2ND ST	0.058	0.115	1,200	Minor Collector	Composite	CENTRAL CITY	Council District B	Survey Area 2	None	2016	$73,844	3.017	32.4	16.6	48.2	$30M/yr Major Rehab - City Roads	In Need Year
0000059660	S GALVEZ ST	3RD ST-4TH ST	0.058	0.116	1,185	Minor Collector	Composite	CENTRAL CITY	Council District B	Survey Area 2	None	2016	$72,941	2.964	29.5	11.1	47.8	$30M/yr Major Rehab - City Roads	In Need Year
0000059910	S GALVEZ ST	4TH ST-3RD ST	0.058	0.116	1,234	Minor Collector	Composite	CENTRAL CITY	Council District B	Survey Area 2	None	2016	$75,943	2.975	37.7	21.7	53.6	$30M/yr Major Rehab - City Roads	In Need Year
0000059920	S GALVEZ ST	3RD ST-2ND ST	0.059	0.119	1,226	Minor Collector	Composite	CENTRAL CITY	Council District B	Survey Area 2	None	2016	$75,437	3.221	39.7	28.1	51.3	$30M/yr Major Rehab - City Roads	In Need Year
0000061460	WASHINGTON AVE	SALCEDO ST-S LOPEZ ST	0.057	0.115	754	Local	Flexible	GERT TOWN	Council District B	Survey Area 2	None	2016	$46,422	9.002	28.4	39.2	17.5	$30M/yr Major Rehab - City Roads	In Need Year
0000063730	ERATO ST	BLOOMINGDALE CT-BLOOMINGDALE CT	0.009	0.009	117	Local	Composite	GERT TOWN	Council District B	Survey Area 2	None	2016	$7,179	1.960	33.1	12.5	53.7	$30M/yr Major Rehab - City Roads	In Need Year
0000064720	EUPHROSINE ST	BROAD AVE-BROAD AVE	0.021	0.043	334	Major Collector	Composite	GERT TOWN	Council District B	Survey Area 2	None	2016	$20,572	6.221	33.8	0.1	67.5	$30M/yr Major Rehab - City Roads	In Need Year
0000067010	CECIL ST	PALM ST-NORTH LINE ST	0.055	0.109	787	Major Collector	Flexible	HOLLYGROVE	Council District A	Survey Area 2	None	2016	$48,445	6.637	30.3	33.4	27.1	$30M/yr Major Rehab - City Roads	In Need Year
0000067920	PONTCHARTRAIN BLVD	EAGLE ST-GENERAL OGDEN ST	0.074	0.148	1,135	Minor Collector	Flexible	DIXON	Council District A	Survey Area 2	None	2016	$69,865	3.679	37.3	45.2	29.3	$30M/yr Major Rehab - City Roads	In Need Year
0000071970	S BROAD AVE	S BROAD ST OVERPASS-GRAVIER ST	0.035	0.035	789	Principal Arterial	Composite	TULANE - GRAVIER	Council District B	Survey Area 2	Local	2016	$48,520	15.200	29.2	37.6	20.7	$15M/yr Major Rehab - FHWA Roads	In Need Year
0000074530	VIGNAUD ST	GRAND ROUTE ST JOHN-PONCE DE LEON ST	0.041	0.041	382	Local	Composite	BAYOU ST. JOHN	Council District A	Survey Area 2	None	2016	$23,532	2.907	39.0	29.5	48.4	$30M/yr Major Rehab - City Roads	In Need Year
0000075420	BAYOU RD	N DERBIGNY ST-N CLAIBORNE AVE	0.061	0.061	928	Major Collector	Composite	TREME - LAFITTE	Council District D	Survey Area 2	None	2016	$57,080	8.201	26.4	21.3	31.5	$30M/yr Major Rehab - City Roads	In Need Year
0000075870	URSULINES AVE	N DERBIGNY ST-N ROMAN ST	0.066	0.066	987	Major Collector	Composite	TREME - LAFITTE	Council District D	Survey Area 2	None	2016	$60,758	9.105	30.8	37.6	24.0	$30M/yr Major Rehab - City Roads	In Need Year
0000075880	URSULINES AVE	N ROMAN ST-N PRIEUR ST	0.066	0.066	896	Major Collector	Composite	TREME - LAFITTE	Council District D	Survey Area 2	None	2016	$55,118	7.983	25.3	30.0	20.6	$30M/yr Major Rehab - City Roads	In Need Year
0000075890	URSULINES AVE	N PRIEUR ST-N JOHNSON ST	0.066	0.066	1,009	Major Collector	Composite	TREME - LAFITTE	Council District D	Survey Area 2	None	2016	$62,078	7.148	26.1	31.6	20.5	$30M/yr Major Rehab - City Roads	In Need Year
0000075920	URSULINES AVE	N MIRO ST-N TONTI ST	0.067	0.067	1,020	Major Collector	Composite	TREME - LAFITTE	Council District D	Survey Area 2	None	2016	$62,789	5.873	26.8	37.9	15.7	$30M/yr Major Rehab - City Roads	In Need Year
0000075930	URSULINES AVE	N TONTI ST-N ROCHEBLAVE ST	0.066	0.066	1,026	Major Collector	Composite	TREME - LAFITTE	Council District D	Survey Area 2	None	2016	$63,110	6.407	25.4	32.4	18.4	$30M/yr Major Rehab - City Roads	In Need Year
0000076190	URSULINES AVE	N ROCHEBLAVE ST-N TONTI ST	0.066	0.066	986	Major Collector	Composite	TREME - LAFITTE	Council District D	Survey Area 2	None	2016	$60,642	5.670	25.2	36.0	14.3	$30M/yr Major Rehab - City Roads	In Need Year
0000076210	URSULINES AVE	N MIRO ST-N GALVEZ ST	0.066	0.066	990	Major Collector	Composite	TREME - LAFITTE	Council District D	Survey Area 2	None	2016	$60,929	8.949	27.8	29.2	26.4	$30M/yr Major Rehab - City Roads	In Need Year
0000076260	URSULINES AVE	N DERBIGNY ST-N CLAIBORNE AVE	0.060	0.060	936	Major Collector	Composite	TREME - LAFITTE	Council District D	Survey Area 2	None	2016	$57,606	8.561	30.5	31.4	29.6	$30M/yr Major Rehab - City Roads	In Need Year
0000082690	PERDIDO ST	S JEFFERSON DAVIS PKWY-S JEFFERSON DAVIS PKWY	0.034	0.067	502	Minor Arterial	Composite	MID-CITY	Council District B	Survey Area 2	None	2016	$30,895	11.264	35.8	15.7	55.8	$30M/yr Major Rehab - City Roads	In Need Year
0000083100	POYDRAS ST	POYDRAS ST-S BROAD AVE	0.023	0.023	346	Principal Arterial	Composite	MID-CITY	Council District B	Survey Area 2	Local	2016	$21,262	23.041	27.1	13.1	41.1	$15M/yr Major Rehab - FHWA Roads	In Need Year
0000086530	LAKESHORE DR	LAKESHORE DR-ROBERT E LEE BLVD	0.032	0.032	329	Minor Arterial	Composite	LAKESHORE - LAKE VISTA	Council District D	Survey Area 2	None	2016	$20,237	19.424	35.7	32.9	38.5	$30M/yr Major Rehab - City Roads	In Need Year
0000087220	MILNE BLVD	GERMAIN ST-RINGOLD ST	0.076	0.076	890	Minor Collector	Composite	LAKEVIEW	Council District A	Survey Area 2	None	2016	$54,749	6.232	33.5	34.6	32.4	$30M/yr Major Rehab - City Roads	In Need Year
0000087250	MILNE BLVD	FRENCH ST-HARRISON AVE	0.085	0.085	1,073	Minor Collector	Composite	LAKEVIEW	Council District A	Survey Area 2	None	2016	$66,043	5.974	38.1	40.9	35.2	$30M/yr Major Rehab - City Roads	In Need Year
0000087410	MILNE BLVD	WALKER ST-WALKER ST	0.014	0.014	169	Minor Collector	Composite	LAKEVIEW	Council District A	Survey Area 2	None	2016	$10,399	5.218	25.5	14.5	36.5	$30M/yr Major Rehab - City Roads	In Need Year
0000090150	BROOKS ST	COLBERT ST - LOUISVILLE ST ALLEY-COLBERT ST	0.031	0.031	342	Minor Collector	Flexible	LAKEVIEW	Council District A	Survey Area 2	None	2016	$21,071	3.389	25.0	8.2	41.7	$30M/yr Major Rehab - City Roads	In Need Year
0000092390	WISNER BLVD RAMP	FILMORE AVE-WISNER BLVD	0.027	0.027	234	Minor Arterial	Composite	CITY PARK	Council District A	Survey Area 2	None	2016	$14,419	24.009	36.2	38.4	33.9	$30M/yr Major Rehab - City Roads	In Need Year
0000093870	ROBERT E LEE BLVD	WISNER BLVD-ST BERNARD AVE	0.097	0.194	1,500	Minor Arterial	Composite	FILMORE	Council District D	Survey Area 2	Local	2016	$92,269	12.776	35.0	32.1	37.8	$15M/yr Major Rehab - FHWA Roads	In Need Year
0000097510	KENILWORTH ST	CANAL BLVD - VICKSBURG ST ALLEY-VICKSBURG ST	0.029	0.059	218	Local	Composite	LAKEVIEW	Council District A	Survey Area 2	None	2016	$13,414	3.251	31.7	11.5	51.8	$30M/yr Major Rehab - City Roads	In Need Year
0000104330	N RAMPART ST	KERLEREC ST-MC SHANE PL & ST BERNARD AVE	0.051	0.101	1,208	Principal Arterial	Composite	MARIGNY	Council District C	Survey Area 3	Local	2016	$74,329	16.578	37.8	34.3	41.2	$15M/yr Major Rehab - FHWA Roads	In Need Year
0000106070	ST BERNARD AVE	ST BERNARD AVE-N CLAIBORNE AVE	0.028	0.028	284	Minor Arterial	Composite	SEVENTH WARD	Council District D	Survey Area 3	None	2016	$17,495	16.971	37.4	17.7	57.1	$30M/yr Major Rehab - City Roads	In Need Year
0000107320	CHARTRES ST	ELYSIAN FIELDS AVE-MARIGNY ST	0.070	0.070	996	Minor Arterial	Composite	MARIGNY	Council District C	Survey Area 3	None	2016	$61,305	14.536	30.6	34.8	26.4	$30M/yr Major Rehab - City Roads	In Need Year
0000107390	CHARTRES ST	PRESS ST-MONTEGUT ST	0.074	0.148	1,156	Minor Arterial	Composite	BYWATER	Council District C	Survey Area 3	Local	2016	$71,157	11.896	39.5	28.7	50.2	$15M/yr Major Rehab - FHWA Roads	In Need Year
0000107570	POLAND AVE	DAUPHINE ST-BURGUNDY ST	0.071	0.071	1,028	Minor Arterial	Composite	BYWATER	Council District C	Survey Area 3	Local	2016	$63,260	15.672	37.6	50.9	24.3	$15M/yr Major Rehab - FHWA Roads	In Need Year

DRAFT

Table D1: Budget Recommended Rehabilitations - Combined Major Rehab

Paved City Roads with Data, 2016 to 2025, MinExcl.:2, Infl.:2.5%, Disc.:0%, Incl.Super:No, Committed:Yes, Tol.:N/A, MaxAcc.:0

SectionID*	Street*	Limits	Length (mi)	Lane-miles	Area (sy)	Funcls	PaveType	Neighborhood	Ward	Maint. District	FHWA Route	Budget Rehab Need Year	Budget Rehab Cost	Budget Rehab CE	PCIYr1	RCIYr1	SDIYr1	Child Budget	Pick Flag
0000107600	POLAND AVE	ST CLAUDE AVE-MARAIS ST	0.055	0.111	1,081	Minor Arterial	Composite	BYWATER	Council District D	Survey Area 3	Local	2016	$66,542	9.914	37.2	31.1	43.2	$15M/yr Major Rehab - FHWA Roads	In Need Year
0000107980	POLAND AVE	DAUPHINE ST-END OF DIVIDED	0.023	0.023	324	Minor Arterial	Composite	BYWATER	Council District C	Survey Area 3	Local	2016	$19,943	12.323	32.7	18.5	46.9	$15M/yr Major Rehab - FHWA Roads	In Need Year
0000110400	LOUISA ST	END-CHARTRES ST	0.033	0.033	674	Major Collector	Flexible	BYWATER	Council District C	Survey Area 3	None	2016	$41,451	3.911	39.8	25.2	54.3	$30M/yr Major Rehab - City Roads	In Need Year
0000114130	CHARTRES ST	ALABO ST & GORDON ST-TUPELO ST	0.072	0.144	1,204	Major Collector	Flexible	HOLY CROSS	Council District E	Survey Area 3	None	2016	$74,104	5.076	28.8	23.7	33.8	$30M/yr Major Rehab - City Roads	In Need Year
0000122880	DECATUR ST	FRANKLIN AVE-SPAIN ST	0.048	0.048	768	Minor Arterial	Composite	MARIGNY	Council District C	Survey Area 3	Local	2016	$47,269	12.116	34.6	29.7	39.4	$15M/yr Major Rehab - FHWA Roads	In Need Year
0000122900	DECATUR ST	MANDEVILLE ST-MARIGNY ST	0.068	0.068	1,055	Minor Arterial	Composite	MARIGNY	Council District C	Survey Area 3	Local	2016	$64,908	14.709	39.6	49.2	30.0	$15M/yr Major Rehab - FHWA Roads	In Need Year
0000127420	A P TUREAUD AVE	NEW PRIEUR ST-OLD PRIEUR ST	0.010	0.020	197	Minor Collector	Composite	SEVENTH WARD	Council District D	Survey Area 3	None	2016	$12,142	4.157	36.0	45.4	26.5	$30M/yr Major Rehab - City Roads	In Need Year
0000127430	A P TUREAUD AVE	OLD PRIEUR ST-DABADIE ST	0.007	0.015	100	Minor Collector	Composite	SEVENTH WARD	Council District D	Survey Area 3	None	2016	$6,146	3.003	25.4	50.8	0.0	$30M/yr Major Rehab - City Roads	In Need Year
0000127460	A P TUREAUD AVE	N GALVEZ ST-N MIRO ST	0.070	0.140	1,309	Minor Collector	Composite	SEVENTH WARD	Council District D	Survey Area 3	None	2016	$80,544	2.899	34.4	56.5	12.3	$30M/yr Major Rehab - City Roads	In Need Year
0000128080	ELYSIAN FIELDS AVE	HOPE ST-LAW ST	0.070	0.070	1,186	Major Collector	Composite	SEVENTH WARD	Council District D	Survey Area 3	None	2016	$72,982	7.759	38.5	34.4	42.5	$30M/yr Major Rehab - City Roads	In Need Year
0000128100	ELYSIAN FIELDS AVE	I-10 W ONRAMP-FLORIDA AVE	0.167	0.167	3,667	Major Collector	Composite	ST. ROCH	Council District D	Survey Area 3	None	2016	$225,640	5.933	38.4	33.4	43.4	$30M/yr Major Rehab - City Roads	In Need Year
0000129240	FRANKLIN AVE	N PETERS ST-DECATUR ST	0.055	0.109	908	Minor Arterial	Composite	BYWATER	Council District C	Survey Area 3	Local	2016	$55,843	12.045	38.2	36.0	40.4	$15M/yr Major Rehab - FHWA Roads	In Need Year
0000129550	FRANKLIN AVE	ELDER ST-MYRTLE ST	0.055	0.110	905	Minor Arterial	Composite	GENTILLY TERRACE	Council District D	Survey Area 3	Local	2016	$55,692	11.190	39.1	27.5	50.6	$15M/yr Major Rehab - FHWA Roads	In Need Year
0000129560	FRANKLIN AVE	MYRTLE ST-ACACIA ST	0.055	0.109	989	Minor Arterial	Composite	GENTILLY TERRACE	Council District D	Survey Area 3	Local	2016	$60,874	11.128	38.4	36.5	40.2	$15M/yr Major Rehab - FHWA Roads	In Need Year
0000129580	FRANKLIN AVE	CLOVER ST-LAVENDER ST	0.055	0.109	953	Minor Arterial	Composite	GENTILLY TERRACE	Council District D	Survey Area 3	Local	2016	$58,625	11.507	36.0	34.2	37.8	$15M/yr Major Rehab - FHWA Roads	In Need Year
0000140490	HIGGINS BLVD RAMP	HIGGINS BLVD-ALMONASTER AVE	0.018	0.018	197	Major Collector	Composite	DESIRE AREA	Council District D	Survey Area 3	None	2016	$12,128	10.148	37.9	18.4	57.4	$30M/yr Major Rehab - City Roads	In Need Year
0000149010	PARIS AVE	ATHIS ST-PRESSBURG ST	0.057	0.114	1,118	Minor Arterial	Composite	FILMORE	Council District D	Survey Area 3	Local	2016	$68,791	10.238	38.4	36.3	40.4	$15M/yr Major Rehab - FHWA Roads	In Need Year
0000149340	PARIS AVE	MITHRA ST-FILMORE AVE	0.056	0.112	1,091	Minor Arterial	Composite	FILMORE	Council District D	Survey Area 3	Local	2016	$67,123	10.709	34.6	37.7	31.5	$15M/yr Major Rehab - FHWA Roads	In Need Year
0000149360	PARIS AVE	FILMORE AVE-GARDENA DR	0.056	0.113	1,079	Minor Arterial	Composite	FILMORE	Council District D	Survey Area 3	Local	2016	$66,378	10.119	29.3	35.1	23.4	$15M/yr Major Rehab - FHWA Roads	In Need Year
0000153390	FILMORE AVE	ELYSIAN FIELDS AVE-WESTERN ST	0.035	0.035	700	Minor Arterial	Composite	GENTILLY TERRACE	Council District D	Survey Area 3	Local	2016	$43,051	10.292	39.7	40.9	38.5	$15M/yr Major Rehab - FHWA Roads	In Need Year
0000153450	FILMORE AVE	SPAIN ST-ST ROCH AVE	0.058	0.058	1,113	Minor Arterial	Composite	GENTILLY TERRACE	Council District D	Survey Area 3	Local	2016	$68,504	11.338	34.4	43.1	25.7	$15M/yr Major Rehab - FHWA Roads	In Need Year
0000153460	FILMORE AVE	ST ROCH AVE-ST ROCH AVE	0.008	0.008	165	Minor Arterial	Composite	GENTILLY TERRACE	Council District D	Survey Area 3	Local	2016	$10,146	10.687	33.7	41.3	26.1	$15M/yr Major Rehab - FHWA Roads	In Need Year
0000153470	FILMORE AVE	ST ROCH AVE-MUSIC ST	0.057	0.057	1,101	Minor Arterial	Composite	GENTILLY TERRACE	Council District D	Survey Area 3	Local	2016	$67,745	10.369	32.6	31.9	33.3	$15M/yr Major Rehab - FHWA Roads	In Need Year
0000153490	FILMORE AVE	MUSIC ST-ARTS ST	0.039	0.039	770	Minor Arterial	Composite	GENTILLY TERRACE	Council District D	Survey Area 3	Local	2016	$47,358	11.300	37.6	47.0	28.2	$15M/yr Major Rehab - FHWA Roads	In Need Year
0000153500	FILMORE AVE	ARTS ST-PAINTERS ST	0.054	0.054	972	Minor Arterial	Composite	GENTILLY TERRACE	Council District D	Survey Area 3	Local	2016	$59,835	11.545	35.4	38.0	32.8	$15M/yr Major Rehab - FHWA Roads	In Need Year
0000153520	FILMORE AVE	VENUS ST-FRANKLIN AVE	0.053	0.053	1,036	Minor Arterial	Composite	GENTILLY TERRACE	Council District D	Survey Area 3	Local	2016	$63,725	11.308	38.5	54.2	22.8	$15M/yr Major Rehab - FHWA Roads	In Need Year
0000153680	FILMORE AVE	ARTS ST-MANDEVILLE ST	0.058	0.058	1,080	Minor Arterial	Composite	MILNEBURG	Council District D	Survey Area 3	Local	2016	$66,467	11.056	30.4	35.9	24.8	$15M/yr Major Rehab - FHWA Roads	In Need Year
0000153730	FILMORE AVE	WESTERN ST-ELYSIAN FIELDS AVE	0.034	0.034	650	Minor Arterial	Composite	GENTILLY TERRACE	Council District D	Survey Area 3	Local	2016	$39,968	10.282	38.8	33.4	44.2	$15M/yr Major Rehab - FHWA Roads	In Need Year
0000157520	PRESS DR	MIRABEAU AVE-ST FERDINAND DR	0.048	0.097	928	Minor Arterial	Composite	GENTILLY WOODS	Council District D	Survey Area 3	Local	2016	$57,094	10.719	30.4	33.9	26.8	$15M/yr Major Rehab - FHWA Roads	In Need Year
0000158910	CHEF MENTEUR HWY	FRANCE RD-CONGRESS DR	0.109	0.218	1,977	Principal Arterial	Composite	GENTILLY WOODS	Council District D	Survey Area 3	None	2016	$121,633	25.348	37.2	49.5	24.9	$30M/yr Major Rehab - City Roads	In Need Year
0000168560	READ BLVD	ALMONASTER AVE-OLD GENTILLY RD	0.283	0.566	4,205	Minor Arterial	Composite	VIAVANT	Council District E	Survey Area 4	Local	2016	$258,757	14.659	37.9	44.6	31.2	$15M/yr Major Rehab - FHWA Roads	In Need Year
0000168570	READ BLVD	OLD GENTILLY RD-CHEF MENTEUR HWY	0.286	0.572	4,322	Minor Arterial	Composite	VIAVANT	Council District E	Survey Area 4	Local	2016	$265,963	13.304	31.8	40.0	23.5	$15M/yr Major Rehab - FHWA Roads	In Need Year
0000169140	READ BLVD	CHEF MENTEUR HWY-OLD GENTILLY RD	0.286	0.572	3,920	Minor Arterial	Composite	VIAVANT	Council District E	Survey Area 4	Local	2016	$241,214	15.436	34.5	39.3	29.6	$15M/yr Major Rehab - FHWA Roads	In Need Year
0000169150	READ BLVD	OLD GENTILLY RD-ALMONASTER AVE	0.280	0.561	4,376	Minor Arterial	Composite	VIAVANT	Council District E	Survey Area 4	Local	2016	$269,231	12.500	30.7	38.3	23.1	$15M/yr Major Rehab - FHWA Roads	In Need Year
0000178480	MORRISON RD	VINCENT RD-ROCHON AVE	0.044	0.088	565	Minor Collector	Composite	LITTLE WOODS	Council District E	Survey Area 4	None	2016	$34,785	3.844	28.8	42.6	14.9	$30M/yr Major Rehab - City Roads	In Need Year
0000178500	MORRISON RD	MOREL ST-PINERIDGE ST	0.044	0.088	546	Minor Collector	Composite	LITTLE WOODS	Council District E	Survey Area 4	None	2016	$33,589	3.939	30.1	47.6	12.6	$30M/yr Major Rehab - City Roads	In Need Year
0000178520	MORRISON RD	STONEWOOD ST-AVON PARK BLVD	0.044	0.088	494	Minor Collector	Composite	LITTLE WOODS	Council District E	Survey Area 4	None	2016	$30,383	4.814	28.9	40.3	17.5	$30M/yr Major Rehab - City Roads	In Need Year
0000179842	MORRISON RD	PRIMROSE DR-LAKE WILLOW DR	0.018	0.037	343	Minor Arterial	Composite	LITTLE WOODS	Council District E	Survey Area 4	Local	2016	$21,112	11.042	32.5	35.3	29.6	$15M/yr Major Rehab - FHWA Roads	In Need Year
0000179960	MORRISON RD	WEAVER RD-READ BLVD	0.191	0.383	3,665	Minor Arterial	Composite	LITTLE WOODS	Council District E	Survey Area 4	Local	2016	$225,524	10.584	31.2	32.6	29.8	$15M/yr Major Rehab - FHWA Roads	In Need Year
0000180545	MORRISON RD	PAVE CHANGE-DARTMOOR DR	0.064	0.128	837	Minor Arterial	Composite	LITTLE WOODS	Council District E	Survey Area 4	Local	2016	$51,501	15.151	29.3	28.5	30.1	$15M/yr Major Rehab - FHWA Roads	In Need Year
0000180560	MORRISON RD	BENSON ST-MORRISON CT	0.133	0.266	1,791	Minor Arterial	Composite	LITTLE WOODS	Council District E	Survey Area 4	Local	2016	$110,229	15.415	33.1	36.6	29.6	$15M/yr Major Rehab - FHWA Roads	In Need Year
0000180570	MORRISON RD	MORRISON CT-CROWDER BLVD	0.093	0.186	1,200	Minor Arterial	Composite	LITTLE WOODS	Council District E	Survey Area 4	Local	2016	$73,816	15.929	29.3	33.7	24.9	$15M/yr Major Rehab - FHWA Roads	In Need Year
0000180590	MORRISON RD	CROWDER BLVD-MALVERN DR	0.175	0.349	2,655	Minor Arterial	Composite	LITTLE WOODS	Council District E	Survey Area 4	Local	2016	$163,385	14.070	37.6	42.5	32.7	$15M/yr Major Rehab - FHWA Roads	In Need Year
0000180600	MORRISON RD	MALVERN DR-EBBTIDE DR	0.051	0.103	808	Minor Arterial	Composite	LITTLE WOODS	Council District E	Survey Area 4	Local	2016	$49,731	12.829	32.9	33.1	32.6	$15M/yr Major Rehab - FHWA Roads	In Need Year
0000180610	MORRISON RD	EBBTIDE DR-LAKE WILLOW DR	0.078	0.156	1,335	Minor Arterial	Composite	LITTLE WOODS	Council District E	Survey Area 4	Local	2016	$82,164	11.539	33.1	30.3	35.9	$15M/yr Major Rehab - FHWA Roads	In Need Year
0000180620	MORRISON RD	LAKE WILLOW DR-PRIMROSE DR	0.017	0.034	273	Minor Arterial	Composite	LITTLE WOODS	Council District E	Survey Area 4	Local	2016	$16,777	13.035	32.5	35.3	29.6	$15M/yr Major Rehab - FHWA Roads	In Need Year
0000180630	MORRISON RD	PRIMROSE DR-LIGUSTRUM DR	0.055	0.110	946	Minor Arterial	Composite	LITTLE WOODS	Council District E	Survey Area 4	Local	2016	$58,235	12.303	31.7	37.6	25.8	$15M/yr Major Rehab - FHWA Roads	In Need Year
0000180640	MORRISON RD	LIGUSTRUM DR-DOGWOOD DR	0.050	0.099	764	Minor Arterial	Composite	LITTLE WOODS	Council District E	Survey Area 4	Local	2016	$46,982	13.859	33.1	39.4	26.7	$15M/yr Major Rehab - FHWA Roads	In Need Year
0000180660	MORRISON RD	EDWARD ST-MAYO RD	0.048	0.095	771	Minor Arterial	Composite	LITTLE WOODS	Council District E	Survey Area 4	Local	2016	$47,447	12.437	29.1	30.4	27.7	$15M/yr Major Rehab - FHWA Roads	In Need Year
0000182085	LAKE FOREST BLVD	PAVE CHANGE-END OF ONEWAY	0.061	0.061	663	Minor Arterial	Composite	READ BLVD EAST	Council District E	Survey Area 4	Local	2016	$40,795	18.044	31.7	29.0	34.4	$15M/yr Major Rehab - FHWA Roads	In Need Year
0000182110	LAKE FOREST BLVD	I-510 S ONRAMP-SIX FLAGS PKWY	0.044	0.088	790	Minor Arterial	Composite	READ BLVD EAST	Council District E	Survey Area 4	Local	2016	$48,589	11.681	37.3	39.8	34.7	$15M/yr Major Rehab - FHWA Roads	In Need Year
0000182190	LAKE FOREST BLVD	START OF ONEWAY-PAVE CHANGE	0.062	0.062	796	Minor Arterial	Composite	READ BLVD EAST	Council District E	Survey Area 4	Local	2016	$48,978	15.118	25.9	24.6	27.1	$15M/yr Major Rehab - FHWA Roads	In Need Year
0000182920	MICHOUD BLVD	CHEF MENTEUR HWY-END OF ONEWAY	0.080	0.160	1,252	Minor Arterial	Composite	VIAVANT	Council District E	Survey Area 4	Local	2016	$77,043	13.199	31.8	35.0	28.6	$15M/yr Major Rehab - FHWA Roads	In Need Year
0000182950	MICHOUD BLVD	CARRIERE CT-OLD GENTILLY RD	0.307	0.614	4,257	Minor Arterial	Composite	VIAVANT	Council District E	Survey Area 4	Local	2016	$261,930	11.356	39.5	63.4	15.6	$15M/yr Major Rehab - FHWA Roads	In Need Year
0000186750	VALLETTE ST	LAMARQUE ST-DE ARMAS ST	0.073	0.073	1,230	Minor Arterial	Composite	McDONOGH	Council District C	Survey Area 5	None	2016	$75,683	11.201	29.7	36.8	22.6	$30M/yr Major Rehab - City Roads	In Need Year
0000186820	VALLETTE ST	EVELINA ST-ELIZA ST	0.081	0.081	1,318	Major Collector	Flexible	ALGIERS POINT	Council District C	Survey Area 5	None	2016	$81,111	4.703	38.5	20.0	57.0	$30M/yr Major Rehab - City Roads	In Need Year

DRAFT

Table D1: Budget Recommended Rehabilitations - Combined Major Rehab

Paved City Roads with Data, 2016 to 2025, MinExcl.:2, Infl.:2.5%, Disc.:0%, Incl.Super:No, Committed:Yes, Tol.:N/A, MaxAcc.:0

SectionID*	Street*	Limits	Length (mi)	Lane-miles	Area (sy)	Funcls	PaveType	Neighborhood	Ward	Maint. District	FHWA Route	Budget Rehab Need Year	Budget Rehab Cost	Budget Rehab CE	PCIYr1	RCIYr1	SDIYr1	Child Budget	Pick Flag
0000186840	VALLETTE ST	ALIX ST-PELICAN AVE	0.081	0.081	1,296	Major Collector	Flexible	ALGIERS POINT	Council District C	Survey Area 5	None	2016	$79,751	5.019	28.4	18.4	38.4	$30M/yr Major Rehab - City Roads	In Need Year
0000186850	VALLETTE ST	PELICAN AVE-DELARONDE ST	0.081	0.081	1,244	Major Collector	Flexible	ALGIERS POINT	Council District C	Survey Area 5	None	2016	$76,517	5.870	36.0	30.8	41.2	$30M/yr Major Rehab - City Roads	In Need Year
0000190370	L B LANDRY AVE	ERIE ST-ANSON ST	0.083	0.167	1,344	Minor Arterial	Composite	FISCHER DEV	Council District C	Survey Area 5	Local	2016	$82,697	11.210	30.9	40.5	21.3	$15M/yr Major Rehab - FHWA Roads	In Need Year
0000204710	GENERAL MEYER AVE	ERNEST ST-KENT DR	0.031	0.031	378	Major Collector	Composite	NEW AURORA - ENGLISH TURN	Council District C	Survey Area 5	None	2016	$23,272	12.003	37.6	46.1	29.0	$30M/yr Major Rehab - City Roads	In Need Year
0000204730	GENERAL MEYER AVE	MANSFIELD AVE-BLAIR ST	0.064	0.064	808	Major Collector	Composite	NEW AURORA - ENGLISH TURN	Council District C	Survey Area 5	None	2016	$49,717	10.250	27.5	25.1	29.8	$30M/yr Major Rehab - City Roads	In Need Year
0000204740	GENERAL MEYER AVE	BLAIR ST-PITTARI PL	0.052	0.052	633	Major Collector	Composite	NEW AURORA - ENGLISH TURN	Council District C	Survey Area 5	None	2016	$38,942	11.149	32.7	35.0	30.3	$30M/yr Major Rehab - City Roads	In Need Year
0000204750	GENERAL MEYER AVE	PITTARI PL-LANCASTER ST	0.052	0.052	634	Major Collector	Composite	NEW AURORA - ENGLISH TURN	Council District C	Survey Area 5	None	2016	$38,990	11.562	37.3	41.6	33.0	$30M/yr Major Rehab - City Roads	In Need Year
0000204760	GENERAL MEYER AVE	LANCASTER ST-PAVE CHANGE	0.026	0.026	319	Major Collector	Composite	NEW AURORA - ENGLISH TURN	Council District C	Survey Area 5	None	2016	$19,608	10.520	34.9	30.5	39.3	$30M/yr Major Rehab - City Roads	In Need Year
0000204800	GENERAL MEYER AVE	LANCASTER ST-PITTARI PL	0.052	0.052	639	Major Collector	Composite	NEW AURORA - ENGLISH TURN	Council District C	Survey Area 5	None	2016	$39,325	9.422	29.2	37.2	21.1	$30M/yr Major Rehab - City Roads	In Need Year
0000204810	GENERAL MEYER AVE	PITTARI PL-BLAIR ST	0.052	0.052	629	Major Collector	Composite	NEW AURORA - ENGLISH TURN	Council District C	Survey Area 5	None	2016	$38,723	9.990	25.5	27.8	23.2	$30M/yr Major Rehab - City Roads	In Need Year
0000204840	GENERAL MEYER AVE	KENT DR-ERNEST ST	0.030	0.030	368	Major Collector	Composite	NEW AURORA - ENGLISH TURN	Council District C	Survey Area 5	None	2016	$22,664	9.454	27.6	33.9	21.2	$30M/yr Major Rehab - City Roads	In Need Year
Total			**14.143**	**23.190**	**228,071**								**$12,114,006**						
Budget Rehab*: AC - Reconstruction (Arterial/Major Collector) - 25 Items																			
0000027320	URSULINES AVE	DECATUR ST-CHARTRES ST	0.077	0.077	948	Major Collector	Flexible	FRENCH QUARTER	Council District C	Survey Area 1	None	2016	$271,104	4.981	15.5	14.1	16.8	$30M/yr Major Rehab - City Roads	In Need Year
0000027330	URSULINES AVE	CHARTRES ST-ROYAL ST	0.067	0.067	905	Major Collector	Flexible	FRENCH QUARTER	Council District C	Survey Area 1	None	2016	$258,934	4.539	15.4	12.3	18.5	$30M/yr Major Rehab - City Roads	In Need Year
0000027350	URSULINES AVE	BOURBON ST-DAUPHINE ST	0.068	0.068	899	Major Collector	Flexible	FRENCH QUARTER	Council District C	Survey Area 1	None	2016	$257,060	4.636	9.9	12.2	7.5	$30M/yr Major Rehab - City Roads	In Need Year
0000027360	URSULINES AVE	DAUPHINE ST-BURGUNDY ST	0.068	0.068	880	Major Collector	Flexible	FRENCH QUARTER	Council District C	Survey Area 1	None	2016	$251,753	4.708	14.0	12.1	15.9	$30M/yr Major Rehab - City Roads	In Need Year
0000027370	URSULINES AVE	BURGUNDY ST-N RAMPART ST	0.070	0.070	908	Major Collector	Flexible	FRENCH QUARTER	Council District C	Survey Area 1	None	2016	$259,602	4.705	11.8	15.0	8.6	$30M/yr Major Rehab - City Roads	In Need Year
0000027380	URSULINES AVE	N RAMPART ST-HENRIETTE DELILLE ST	0.071	0.071	866	Major Collector	Flexible	TREME - LAFITTE	Council District C	Survey Area 1	None	2016	$247,781	4.983	15.4	17.6	13.1	$30M/yr Major Rehab - City Roads	In Need Year
0000027400	URSULINES AVE	TREME ST-MARAIS ST	0.059	0.059	1,032	Major Collector	Flexible	TREME - LAFITTE	Council District C	Survey Area 1	None	2016	$295,031	3.469	8.3	14.1	2.5	$30M/yr Major Rehab - City Roads	In Need Year
0000027410	URSULINES AVE	MARAIS ST-N VILLERE ST	0.059	0.059	996	Major Collector	Flexible	TREME - LAFITTE	Council District C	Survey Area 1	None	2016	$284,768	3.594	18.9	10.8	27.0	$30M/yr Major Rehab - City Roads	In Need Year
0000027420	URSULINES AVE	N VILLERE ST-N ROBERTSON ST	0.059	0.059	1,014	Major Collector	Flexible	TREME - LAFITTE	Council District C	Survey Area 1	None	2016	$289,883	3.531	19.0	15.4	22.6	$30M/yr Major Rehab - City Roads	In Need Year
0000027430	URSULINES AVE	N ROBERTSON ST-DEAD END	0.038	0.075	639	Major Collector	Flexible	TREME - LAFITTE	Council District D	Survey Area 1	None	2016	$182,802	3.585	23.5	5.9	41.0	$30M/yr Major Rehab - City Roads	In Need Year
0000027732	GOVERNOR NICHOLLS ST	MARAIS ST-MARAIS ST	0.005	0.005	53	Major Collector	Flexible	TREME - LAFITTE	Council District C	Survey Area 1	None	2016	$15,188	5.217	9.0	8.3	9.6	$30M/yr Major Rehab - City Roads	In Need Year
0000027770	GOVERNOR NICHOLLS ST	BURGUNDY ST-DAUPHINE ST	0.068	0.068	890	Major Collector	Flexible	FRENCH QUARTER	Council District C	Survey Area 1	None	2016	$254,613	4.649	21.8	21.7	21.9	$30M/yr Major Rehab - City Roads	In Need Year
0000027780	GOVERNOR NICHOLLS ST	DAUPHINE ST-BOURBON ST	0.069	0.069	904	Major Collector	Flexible	FRENCH QUARTER	Council District C	Survey Area 1	None	2016	$258,458	4.624	3.2	6.3	0.0	$30M/yr Major Rehab - City Roads	In Need Year
0000027790	GOVERNOR NICHOLLS ST	BOURBON ST-ROYAL ST	0.069	0.069	865	Major Collector	Flexible	FRENCH QUARTER	Council District C	Survey Area 1	None	2016	$247,273	4.860	0.9	1.7	0.0	$30M/yr Major Rehab - City Roads	In Need Year
0000027800	GOVERNOR NICHOLLS ST	ROYAL ST-CHARTRES ST	0.068	0.068	855	Major Collector	Flexible	FRENCH QUARTER	Council District C	Survey Area 1	None	2016	$244,445	4.849	10.2	15.3	5.0	$30M/yr Major Rehab - City Roads	In Need Year
0000031440	BOURBON ST	CANAL ST-IBERVILLE ST	0.073	0.073	956	Major Collector	Flexible	CENTRAL BUSINESS DISTRICT	Council District C	Survey Area 1	None	2016	$273,424	4.634	24.4	19.1	29.6	$30M/yr Major Rehab - City Roads	In Need Year
0000031450	BOURBON ST	IBERVILLE ST-BIENVILLE ST	0.068	0.068	855	Major Collector	Flexible	FRENCH QUARTER	Council District C	Survey Area 1	None	2016	$244,445	4.820	24.4	18.1	30.7	$30M/yr Major Rehab - City Roads	In Need Year
0000049584	FLORIDA AVE	WEST END - FLOOD WALL-JOURDAN AVE	0.077	0.077	1,497	Major Collector	Flexible	BYWATER	Council District D	Survey Area 3	None	2016	$428,232	3.115	7.5	15.0	0.0	$30M/yr Major Rehab - City Roads	In Need Year
0000067030	MONTICELLO AVE	PALM ST-NORTH LINE ST	0.023	0.023	385	Major Collector	Flexible	HOLLYGROVE	Council District A	Survey Area 2	None	2016	$110,069	3.569	16.3	10.9	21.6	$30M/yr Major Rehab - City Roads	In Need Year
0000164810	DWYER RD	DODT AVE-LAINE AVE	0.050	0.100	643	Major Collector	Flexible	PLUM ORCHARD	Council District E	Survey Area 4	None	2016	$183,977	4.722	24.8	34.1	15.4	$30M/yr Major Rehab - City Roads	In Need Year
0000164820	DWYER RD	LAINE AVE-FLAKE AVE	0.075	0.150	975	Major Collector	Flexible	PLUM ORCHARD	Council District E	Survey Area 4	None	2016	$278,826	4.677	23.5	34.8	12.2	$30M/yr Major Rehab - City Roads	In Need Year
0000164830	DWYER RD	FLAKE AVE-CROWDER BLVD	0.057	0.114	807	Major Collector	Flexible	READ BLVD WEST	Council District E	Survey Area 4	None	2016	$230,686	4.308	19.4	32.5	6.2	$30M/yr Major Rehab - City Roads	In Need Year
0000186810	VALLETTE ST	OPELOUSAS AVE-EVELINA ST	0.066	0.066	1,041	Major Collector	Flexible	ALGIERS POINT	Council District C	Survey Area 5	None	2016	$297,605	3.828	23.9	22.6	25.2	$30M/yr Major Rehab - City Roads	In Need Year
0000186830	VALLETTE ST	ELIZA ST-ALIX ST	0.081	0.081	1,255	Major Collector	Flexible	ALGIERS POINT	Council District C	Survey Area 5	None	2016	$358,994	3.918	18.9	13.3	24.5	$30M/yr Major Rehab - City Roads	In Need Year
0000206200	NOLAN ST	PATTERSON DR-BAILEY ST	0.070	0.141	649	Major Collector	Flexible	NEW AURORA - ENGLISH TURN	Council District C	Survey Area 5	None	2016	$185,661	6.597	3.7	7.4	0.0	$30M/yr Major Rehab - City Roads	In Need Year
Total			**1.552**	**1.840**	**21,717**								**$6,210,614**						
Budget Rehab*: AC - Reconstruction (Minor Collector/Local) - 2 Items																			
0000034330	CHARTRES ST	ST LOUIS ST-TOULOUSE ST	0.069	0.069	606	Minor Collector	Flexible	FRENCH QUARTER	Council District C	Survey Area 1	None	2016	$173,269	3.468	7.9	6.4	9.4	$30M/yr Major Rehab - City Roads	In Need Year
0000061450	WASHINGTON AVE	S GAYOSO ST & MARTIN LUTHER KING BLVD-SALCEDO ST	0.074	0.149	1,001	Local	Flexible	GERT TOWN	Council District B	Survey Area 2	None	2016	$286,229	6.054	24.4	26.3	22.4	$30M/yr Major Rehab - City Roads	In Need Year
Total			**0.143**	**0.220**	**1,607**								**$459,498**						
Budget Rehab*: PCC - Full Depth Slab Repair - 17 Items																			
0000023490	HENDERSON ST	TCHOUPITOULAS ST-CONVENTION CENTER BLVD	0.122	0.243	2,552	Minor Arterial	Rigid	LOWER GARDEN DISTRICT	Council District B	Survey Area 1	None	2016	$196,072	5.344	38.7	28.0	49.4	$30M/yr Major Rehab - City Roads	In Need Year
0000023540	HENDERSON ST	CONVENTION CENTER BLVD-TCHOUPITOULAS ST	0.123	0.246	2,255	Minor Arterial	Rigid	LOWER GARDEN DISTRICT	Council District B	Survey Area 1	None	2016	$173,275	6.080	37.4	26.3	48.5	$30M/yr Major Rehab - City Roads	In Need Year
0000024840	POYDRAS ST	S CLAIBORNE AVE OVERPASS-CLARA ST	0.087	0.173	1,755	Principal Arterial	Rigid	CENTRAL BUSINESS DISTRICT	Council District B	Survey Area 1	Local	2016	$134,887	10.293	37.5	21.0	53.9	$15M/yr Major Rehab - FHWA Roads	In Need Year
0000059160	S CLAIBORNE AVE	CLIO ST-ERATO ST	0.069	0.069	1,152	Principal Arterial	Rigid	B. W. COOPER	Council District B	Survey Area 2	None	2016	$88,516	8.078	30.6	43.6	17.6	$30M/yr Major Rehab - City Roads	In Need Year
0000065870	EARHART BLVD	S JEFFERSON DAVIS PKWY-WASHINGTON AVE	0.052	0.105	1,153	Principal Arterial	Rigid	GERT TOWN	Council District B	Survey Area 2	Local	2016	$88,618	9.974	38.5	25.8	51.2	$15M/yr Major Rehab - FHWA Roads	In Need Year
0000086300	WEST END BLVD	WEST END BLVD-VETERANS BLVD	0.071	0.212	2,114	Minor Arterial	Rigid	LAKEVIEW	Council District A	Survey Area 2	None	2016	$162,457	3.575	35.1	26.5	43.7	$30M/yr Major Rehab - City Roads	In Need Year
0000089340	ARGONNE BLVD	FILMORE AVE-PORTEOUS ST	0.125	0.125	1,524	Minor Collector	Rigid	LAKEVIEW	Council District A	Survey Area 2	None	2016	$117,085	3.009	36.0	27.8	44.2	$30M/yr Major Rehab - City Roads	In Need Year
0000097190	FLORIDA BLVD	CANAL BLVD-CANAL BLVD	0.024	0.024	403	Principal Arterial	Rigid	NAVARRE	Council District A	Survey Area 2	Local	2016	$30,968	10.786	33.7	6.9	60.4	$15M/yr Major Rehab - FHWA Roads	In Need Year
0000117780	FLORIDA AVE	CAFFIN AVE-LAMANCHE ST	0.062	0.123	1,145	Major Collector	Rigid	LOWER NINTH WARD	Council District E	Survey Area 3	None	2016	$87,961	3.809	39.4	36.1	42.6	$30M/yr Major Rehab - City Roads	In Need Year
0000117840	FLORIDA AVE	GORDON ST-TUPELO ST	0.058	0.116	988	Major Collector	Rigid	VIAVANT	Council District E	Survey Area 3	None	2016	$75,939	3.112	34.0	32.5	35.4	$30M/yr Major Rehab - City Roads	In Need Year
0000128070	FLORIDA AVE	FLORIDA AVE-HOPE ST	0.033	0.033	580	Major Collector	Rigid	ST. ROCH	Council District D	Survey Area 3	None	2016	$44,604	2.929	29.9	21.8	38.0	$30M/yr Major Rehab - City Roads	In Need Year
0000140410	ALMONASTER AVE	ALMONASTER AVE-ALVAR ST	0.024	0.024	349	Minor Arterial	Rigid	DESIRE AREA	Council District D	Survey Area 3	None	2016	$26,853	6.206	30.9	20.1	41.6	$30M/yr Major Rehab - City Roads	In Need Year

DRAFT

Table D1: Budget Recommended Rehabilitations - Combined Major Rehab

Paved City Roads with Data, 2016 to 2025, MinExcl.:2, Infl.:2.5%, Disc.:0%, Incl.Super:No, Committed:Yes, Tol.:N/A, MaxAcc.:0

SectionID*	Street*	Limits	Length (mi)	Lane-miles	Area (sy)	Funcls	PaveType	Neighborhood	Ward	Maint. District	FHWA Route	Budget Rehab Need Year	Budget Rehab Cost	Budget Rehab CE	PCIYr1	RCIYr1	SDIYr1	Child Budget	Pick Flag
0000142120	ST ROCH AVE	MIRABEAU AVE-SELMA ST	0.122	0.122	1,514	Minor Collector	Rigid	GENTILLY TERRACE	Council District D	Survey Area 3	None	2016	$116,368	2.879	35.1	21.1	49.0	$30M/yr Major Rehab - City Roads	In Need Year
0000142300	ST ROCH AVE	NEW YORK ST-MEXICO ST	0.070	0.070	854	Minor Collector	Rigid	MILNEBURG	Council District D	Survey Area 3	None	2016	$65,651	2.989	38.8	25.8	51.7	$30M/yr Major Rehab - City Roads	In Need Year
0000195400	WESTBEND PKWY	HERSCHEL ST-WESTPARK DR	0.099	0.099	1,269	Minor Collector	Rigid	BEHRMAN	Council District C	Survey Area 5	None	2016	$97,481	3.000	39.3	31.0	47.5	$30M/yr Major Rehab - City Roads	In Need Year
0000204780	GENERAL MEYER AVE	BENNETT ST-BACCHUS DR	0.054	0.054	648	Major Collector	Rigid	NEW AURORA - ENGLISH TURN	Council District C	Survey Area 5	None	2016	$49,804	6.411	39.2	31.7	46.7	$30M/yr Major Rehab - City Roads	In Need Year
0000204890	GENERAL MEYER AVE	ISADORE ST-SULLEN PL	0.074	0.074	1,100	Major Collector	Rigid	NEW AURORA - ENGLISH TURN	Council District C	Survey Area 5	None	2016	$84,563	4.952	37.2	25.1	49.2	$30M/yr Major Rehab - City Roads	In Need Year
Total			**1.268**	**1.910**	**21,356**								**$1,641,102**						
Budget Rehab*: PCC - Reconstruction (Arterial/Major Collector) - 35 Items																			
0000022270	MARTIN LUTHER KING BLVD	ST CHARLES AVE-CARONDELET ST	0.084	0.084	1,015	Minor Arterial	Composite	CENTRAL CITY	Council District B	Survey Area 1	None	2016	$489,290	5.366	13.0	26.0	0.0	$30M/yr Major Rehab - City Roads	In Need Year
0000022280	MARTIN LUTHER KING BLVD	CARONDELET ST-BARONNE ST	0.085	0.085	1,012	Minor Arterial	Composite	CENTRAL CITY	Council District B	Survey Area 1	None	2016	$488,005	5.417	10.2	20.3	0.0	$30M/yr Major Rehab - City Roads	In Need Year
0000022290	MARTIN LUTHER KING BLVD	BARONNE ST-ORETHA CASTLE HALEY BLVD	0.085	0.085	1,020	Minor Arterial	Composite	CENTRAL CITY	Council District B	Survey Area 1	None	2016	$491,486	5.366	9.6	19.2	0.0	$30M/yr Major Rehab - City Roads	In Need Year
0000022540	MARTIN LUTHER KING BLVD	ORETHA CASTLE HALEY BLVD-BARONNE ST	0.085	0.169	1,270	Minor Arterial	Composite	CENTRAL CITY	Council District B	Survey Area 1	None	2016	$612,148	4.309	17.9	20.1	15.7	$30M/yr Major Rehab - City Roads	In Need Year
0000022550	MARTIN LUTHER KING BLVD	BARONNE ST-CARONDELET ST	0.085	0.170	1,483	Minor Arterial	Composite	CENTRAL CITY	Council District B	Survey Area 1	None	2016	$714,762	3.698	14.5	29.0	0.0	$30M/yr Major Rehab - City Roads	In Need Year
0000022560	MARTIN LUTHER KING BLVD	CARONDELET ST-ST CHARLES AVE	0.084	0.169	1,336	Minor Arterial	Composite	CENTRAL CITY	Council District B	Survey Area 1	None	2016	$643,960	4.077	15.4	30.7	0.0	$30M/yr Major Rehab - City Roads	In Need Year
0000049420	FLORIDA AVE	ALMONASTER AVE-ALMONASTER AVE	0.036	0.036	474	Major Collector	Composite	FLORIDA AREA	Council District D	Survey Area 3	None	2016	$228,257	3.240	14.5	7.9	21.1	$30M/yr Major Rehab - City Roads	In Need Year
0000049430	FLORIDA AVE	ALMONASTER AVE-FLORIDA AVE	0.031	0.031	410	Major Collector	Composite	FLORIDA AREA	Council District D	Survey Area 3	None	2016	$197,623	3.229	24.6	6.6	42.6	$30M/yr Major Rehab - City Roads	In Need Year
0000049630	FLORIDA AVE	ALMONASTER AVE-PEOPLES AVE	0.021	0.021	307	Major Collector	Composite	FLORIDA AREA	Council District D	Survey Area 3	None	2016	$147,869	2.900	8.8	2.4	15.1	$30M/yr Major Rehab - City Roads	In Need Year
0000055150	MARTIN LUTHER KING BLVD	S RENDON ST-S LOPEZ ST	0.068	0.068	1,085	Minor Arterial	Composite	GERT TOWN	Council District B	Survey Area 2	None	2016	$523,137	4.027	15.0	14.2	15.7	$30M/yr Major Rehab - City Roads	In Need Year
0000055170	MARTIN LUTHER KING BLVD	S SALCEDO ST-WASHINGTON AVE	0.023	0.023	465	Minor Arterial	Composite	GERT TOWN	Council District B	Survey Area 2	None	2016	$224,294	3.183	16.4	4.8	28.0	$30M/yr Major Rehab - City Roads	In Need Year
0000075380	BAYOU RD	N GALVEZ ST-N JOHNSON ST	0.069	0.069	996	Major Collector	Composite	TREME - LAFITTE	Council District D	Survey Area 2	None	2016	$479,918	2.992	17.0	18.7	15.3	$30M/yr Major Rehab - City Roads	In Need Year
0000075390	BAYOU RD	N JOHNSON ST-BARRACKS ST	0.070	0.070	1,050	Major Collector	Composite	TREME - LAFITTE	Council District D	Survey Area 2	None	2016	$506,053	2.884	10.0	9.9	10.1	$30M/yr Major Rehab - City Roads	In Need Year
0000075860	URSULINES AVE	N CLAIBORNE AVE-N DERBIGNY ST	0.060	0.060	827	Major Collector	Composite	TREME - LAFITTE	Council District D	Survey Area 2	None	2016	$398,780	3.114	24.2	35.3	13.1	$30M/yr Major Rehab - City Roads	In Need Year
0000075940	URSULINES AVE	N ROCHEBLAVE ST-N DORGENOIS ST	0.089	0.089	1,284	Major Collector	Composite	TREME - LAFITTE	Council District D	Survey Area 2	None	2016	$618,842	3.000	18.0	30.1	5.9	$30M/yr Major Rehab - City Roads	In Need Year
0000076170	URSULINES AVE	N BROAD ST-N DORGENOIS ST	0.103	0.103	1,396	Major Collector	Composite	TREME - LAFITTE	Council District D	Survey Area 2	None	2016	$672,881	3.166	21.3	27.5	15.1	$30M/yr Major Rehab - City Roads	In Need Year
0000076180	URSULINES AVE	N DORGENOIS ST-N ROCHEBLAVE ST	0.089	0.089	1,297	Major Collector	Composite	TREME - LAFITTE	Council District D	Survey Area 2	None	2016	$625,376	2.960	23.6	32.9	14.2	$30M/yr Major Rehab - City Roads	In Need Year
0000076240	URSULINES AVE	N PRIEUR ST-N ROMAN ST	0.066	0.066	922	Major Collector	Composite	TREME - LAFITTE	Council District D	Survey Area 2	None	2016	$444,570	3.100	22.5	29.0	16.0	$30M/yr Major Rehab - City Roads	In Need Year
0000076250	URSULINES AVE	N ROMAN ST-N DERBIGNY ST	0.066	0.066	991	Major Collector	Composite	TREME - LAFITTE	Council District D	Survey Area 2	None	2016	$477,829	2.884	22.7	26.6	18.7	$30M/yr Major Rehab - City Roads	In Need Year
0000107330	CHARTRES ST	MARIGNY ST-MANDEVILLE ST	0.068	0.068	1,023	Minor Arterial	Composite	MARIGNY	Council District C	Survey Area 3	None	2016	$493,200	4.307	18.9	29.3	8.4	$30M/yr Major Rehab - City Roads	In Need Year
0000107340	CHARTRES ST	MANDEVILLE ST-SPAIN ST	0.068	0.068	1,057	Minor Arterial	Composite	MARIGNY	Council District C	Survey Area 3	None	2016	$509,534	4.157	10.0	17.7	2.3	$30M/yr Major Rehab - City Roads	In Need Year
0000107350	CHARTRES ST	SPAIN ST-FRANKLIN AVE	0.070	0.070	1,196	Minor Arterial	Composite	MARIGNY	Council District C	Survey Area 3	None	2016	$576,426	3.787	11.6	23.2	0.0	$30M/yr Major Rehab - City Roads	In Need Year
0000128090	ELYSIAN FIELDS AVE	LAW ST-ELYSIAN FIELDS AV OV	0.031	0.031	452	Major Collector	Composite	SEVENTH WARD	Council District D	Survey Area 3	None	2016	$217,920	2.978	16.6	16.5	16.6	$30M/yr Major Rehab - City Roads	In Need Year
0000145060	ROBERT E LEE BLVD	WARRINGTON DR-WARRINGTON DR	0.033	0.033	441	Major Collector	Composite	ST. ANTHONY	Council District D	Survey Area 3	None	2016	$212,351	3.179	23.0	31.7	14.2	$30M/yr Major Rehab - City Roads	In Need Year
0000155380	FILMORE AVE	FILMORE AVE-PRATT DR	0.023	0.023	258	Minor Arterial	Composite	FILMORE	Council District D	Survey Area 3	None	2016	$124,197	5.796	18.6	9.3	27.9	$30M/yr Major Rehab - City Roads	In Need Year
0000180880	MORRISON RD RAMP	I-10 ONRAMP-MORRISON RD	0.029	0.029	422	Minor Arterial	Rigid	LITTLE WOODS	Council District E	Survey Area 4	None	2016	$203,621	4.488	21.4	15.3	27.5	$30M/yr Major Rehab - City Roads	In Need Year
0000186570	VERRET ST	NEWTON ST-DIANA ST	0.073	0.073	1,200	Minor Arterial	Composite	McDONOGH	Council District C	Survey Area 5	None	2016	$578,300	3.918	5.5	11.0	0.0	$30M/yr Major Rehab - City Roads	In Need Year
0000186580	VERRET ST	DIANA ST-DE ARMAS ST	0.073	0.073	1,325	Minor Arterial	Composite	McDONOGH	Council District C	Survey Area 5	None	2016	$638,605	3.566	5.7	11.4	0.0	$30M/yr Major Rehab - City Roads	In Need Year
0000186590	VERRET ST	DE ARMAS ST-LAMARQUE ST	0.073	0.073	1,294	Minor Arterial	Composite	McDONOGH	Council District C	Survey Area 5	None	2016	$623,877	3.647	23.9	40.8	6.9	$30M/yr Major Rehab - City Roads	In Need Year
0000186760	VALLETTE ST	DE ARMAS ST-DIANA ST	0.074	0.074	1,207	Minor Arterial	Composite	McDONOGH	Council District C	Survey Area 5	None	2016	$581,728	3.956	14.8	9.4	20.2	$30M/yr Major Rehab - City Roads	In Need Year
0000186770	VALLETTE ST	DIANA ST-NEWTON ST	0.073	0.073	1,137	Minor Arterial	Composite	McDONOGH	Council District C	Survey Area 5	None	2016	$548,255	4.153	20.3	17.0	23.5	$30M/yr Major Rehab - City Roads	In Need Year
0000204720	GENERAL MEYER AVE	KENT DR-MANSFIELD AVE	0.051	0.051	584	Major Collector	Composite	NEW AURORA - ENGLISH TURN	Council District C	Survey Area 5	None	2016	$281,438	3.726	22.2	29.9	14.5	$30M/yr Major Rehab - City Roads	In Need Year
0000204795	GENERAL MEYER AVE	PAVE CHANGE-LANCASTER ST	0.026	0.026	323	Major Collector	Composite	NEW AURORA - ENGLISH TURN	Council District C	Survey Area 5	None	2016	$155,795	3.458	20.6	24.6	16.6	$30M/yr Major Rehab - City Roads	In Need Year
0000204820	GENERAL MEYER AVE	BLAIR ST-MANSFIELD AVE	0.058	0.058	710	Major Collector	Composite	NEW AURORA - ENGLISH TURN	Council District C	Survey Area 5	None	2016	$342,332	3.528	18.6	15.6	21.6	$30M/yr Major Rehab - City Roads	In Need Year
0000204830	GENERAL MEYER AVE	MANSFIELD AVE-KENT DR	0.056	0.056	726	Major Collector	Composite	NEW AURORA - ENGLISH TURN	Council District C	Survey Area 5	None	2016	$349,883	3.311	24.9	25.4	24.4	$30M/yr Major Rehab - City Roads	In Need Year
Total			**2.178**	**2.430**	**31,997**								**$15,422,542**						
2016 Total			**31.964**	**53.100**	**528,123**								**$44,996,961**						

Draft

Table D1: Budget Recommended Rehabilitations - Combined Major Rehab

Paved City Roads with Data, 2016 to 2025, MinExcl.:2, Infl.:2.5%, Disc.:0%, Incl.Super:No, Committed:Yes, Tol.:N/A, MaxAcc.:0

SectionID*	Street*	Limits	Length (mi)	Lane-miles	Area (sy)	Funcls	PaveType	Neighborhood	Ward	Maint. District	FHWA Route	Budget Rehab Need Year	Budget Rehab Cost	Budget Rehab CE	PCIYr1	RCIYr1	SDIYr1	Child Budget	Pick Flag
Budget Rehab Imp. Year*: 2017 - 6 Items																			
Budget Rehab*: AC - Mill and Overlay - 165 Items																			
0000001210	S CARROLLTON AVE	WILLOW ST-JEANNETTE ST	0.067	0.067	1,175	Minor Arterial	Composite	EAST CARROLLTON	Council District A	Survey Area 1	Local	2016	$49,335	9.476	64.2	61.2	67.2	$15M/yr Major Rehab - FHWA Roads	Delayed
0000001220	S CARROLLTON AVE	JEANNETTE ST-BIRCH ST	0.067	0.067	1,055	Minor Arterial	Composite	EAST CARROLLTON	Council District A	Survey Area 1	Local	2017	$44,311	10.240	68.8	63.6	74.0	$15M/yr Major Rehab - FHWA Roads	In Need Year
0000001260	S CARROLLTON AVE	COHN ST-SPRUCE ST	0.067	0.067	951	Minor Arterial	Composite	EAST CARROLLTON	Council District A	Survey Area 1	Local	2017	$39,916	11.275	68.5	63.0	74.0	$15M/yr Major Rehab - FHWA Roads	In Need Year
0000001290	S CARROLLTON AVE	SYCAMORE ST-NERON PL	0.068	0.068	895	Minor Arterial	Composite	MARLYVILLE - FONTAINBLEAU	Council District A	Survey Area 1	Local	2017	$37,584	10.674	70.2	58.1	82.3	$15M/yr Major Rehab - FHWA Roads	In Need Year
0000001300	S CARROLLTON AVE	NERON PL-UNNAMED	0.067	0.067	1,270	Minor Arterial	Composite	MARLYVILLE - FONTAINBLEAU	Council District A	Survey Area 1	Local	2016	$53,304	8.376	66.5	60.0	73.0	$15M/yr Major Rehab - FHWA Roads	Delayed
0000001320	S CARROLLTON AVE	NERON PL-SYCAMORE ST	0.068	0.068	1,212	Minor Arterial	Composite	LEONIDAS	Council District A	Survey Area 1	Local	2016	$50,874	9.024	59.3	53.7	64.9	$15M/yr Major Rehab - FHWA Roads	Delayed
0000001370	S CARROLLTON AVE	HICKORY ST-GREEN ST	0.066	0.066	1,112	Minor Arterial	Composite	LEONIDAS	Council District A	Survey Area 1	Local	2017	$46,690	9.395	68.7	62.2	75.2	$15M/yr Major Rehab - FHWA Roads	In Need Year
0000001380	S CARROLLTON AVE	GREEN ST-BIRCH ST	0.067	0.067	998	Minor Arterial	Composite	LEONIDAS	Council District A	Survey Area 1	Local	2017	$41,913	10.262	70.1	61.8	78.3	$15M/yr Major Rehab - FHWA Roads	In Need Year
0000001470	S CARROLLTON AVE	MAPLE ST-HAMPSON ST	0.062	0.062	888	Minor Arterial	Composite	LEONIDAS	Council District A	Survey Area 1	Local	2017	$37,281	11.989	64.6	65.7	63.4	$15M/yr Major Rehab - FHWA Roads	In Need Year
0000016480	LOUISIANA AVE	LAUREL ST-CONSTANCE ST	0.069	0.138	1,354	Minor Arterial	Composite	EAST RIVERSIDE	Council District B	Survey Area 1	Local	2016	$56,831	8.960	59.7	61.3	58.1	$15M/yr Major Rehab - FHWA Roads	Delayed
0000016690	TOLEDANO ST	CLARA ST-WILLOW ST	0.072	0.145	1,458	Minor Arterial	Composite	CENTRAL CITY	Council District B	Survey Area 1	Local	2016	$61,193	8.664	58.7	59.9	57.5	$15M/yr Major Rehab - FHWA Roads	Delayed
0000022480	MARTIN LUTHER KING BLVD	LA SALLE ST-S LIBERTY ST	0.070	0.141	1,235	Minor Arterial	Composite	CENTRAL CITY	Council District B	Survey Area 1	Local	2016	$51,849	9.374	59.1	55.2	63.0	$15M/yr Major Rehab - FHWA Roads	Delayed
0000024710	LAFAYETTE ST	FULTON ST-S PETERS ST	0.035	0.035	298	Local	Composite	CENTRAL BUSINESS DISTRICT	Council District B	Survey Area 1	None	2017	$12,525	2.286	71.4	58.0	84.7	$30M/yr Major Rehab - City Roads	In Need Year
0000025160	POYDRAS ST	CARROLL ST-BARONNE ST	0.021	0.063	688	Principal Arterial	Composite	CENTRAL BUSINESS DISTRICT	Council District B	Survey Area 1	Local	2016	$28,884	9.619	59.2	51.1	67.2	$15M/yr Major Rehab - FHWA Roads	Delayed
0000025890	CANAL ST	DORSIERE ST-CHARTRES ST	0.055	0.166	1,337	Principal Arterial	Composite	CENTRAL BUSINESS DISTRICT	Council District C	Survey Area 1	Local	2017	$56,145	14.714	61.9	65.7	58.1	$15M/yr Major Rehab - FHWA Roads	In Need Year
0000025990	CANAL ST	BASIN ST-CROZAT ST	0.035	0.106	725	Principal Arterial	Composite	CENTRAL BUSINESS DISTRICT	Council District C	Survey Area 1	Local	2017	$30,456	16.654	64.8	65.1	64.4	$15M/yr Major Rehab - FHWA Roads	In Need Year
0000026000	CANAL ST	CROZAT ST-TREME ST	0.041	0.081	1,040	Principal Arterial	Composite	CENTRAL BUSINESS DISTRICT	Council District C	Survey Area 1	Local	2017	$43,676	14.428	57.9	65.3	50.5	$15M/yr Major Rehab - FHWA Roads	In Need Year
0000026030	CANAL ST	S VILLERE ST-S ROBERTSON ST	0.059	0.117	1,364	Principal Arterial	Composite	CENTRAL BUSINESS DISTRICT	Council District C	Survey Area 1	Local	2017	$57,251	14.038	68.2	65.1	71.2	$15M/yr Major Rehab - FHWA Roads	In Need Year
0000026180	CANAL ST	ST CHARLES AVE-CAMP ST	0.066	0.197	1,654	Principal Arterial	Composite	CENTRAL BUSINESS DISTRICT	Council District B	Survey Area 1	Local	2017	$69,435	13.968	62.1	63.4	60.8	$15M/yr Major Rehab - FHWA Roads	In Need Year
0000028980	LOYOLA AVE	HOWARD AVE-CALLIOPE ST	0.074	0.223	1,836	Principal Arterial	Composite	CENTRAL BUSINESS DISTRICT	Council District B	Survey Area 1	Local	2017	$77,090	11.718	70.1	59.1	81.1	$15M/yr Major Rehab - FHWA Roads	In Need Year
0000029690	LOYOLA AVE	CALLIOPE ST-HOWARD AVE	0.097	0.291	2,624	Principal Arterial	Composite	CENTRAL BUSINESS DISTRICT	Council District B	Survey Area 1	Local	2017	$110,177	11.990	67.5	62.5	72.5	$15M/yr Major Rehab - FHWA Roads	In Need Year
0000029720	LOYOLA AVE	GIROD ST-POYDRAS ST	0.157	0.472	4,192	Principal Arterial	Composite	CENTRAL BUSINESS DISTRICT	Council District B	Survey Area 1	Local	2017	$175,974	12.141	68.0	62.9	73.0	$15M/yr Major Rehab - FHWA Roads	In Need Year
0000029740	LOYOLA AVE	PERDIDO ST-PERDIDO ST	0.018	0.055	358	Principal Arterial	Composite	CENTRAL BUSINESS DISTRICT	Council District B	Survey Area 1	Local	2017	$15,021	16.466	68.7	64.1	73.3	$15M/yr Major Rehab - FHWA Roads	In Need Year
0000030110	S RAMPART ST	POYDRAS ST-LAFAYETTE ST	0.082	0.164	1,438	Minor Arterial	Composite	CENTRAL BUSINESS DISTRICT	Council District B	Survey Area 1	Local	2016	$60,390	9.504	63.4	60.3	66.4	$15M/yr Major Rehab - FHWA Roads	Delayed
0000032590	ST CHARLES AVE	BROADWAY ST-PINE ST	0.054	0.054	737	Minor Arterial	Composite	AUDUBON	Council District A	Survey Area 1	Local	2017	$30,946	10.245	70.4	58.1	82.7	$15M/yr Major Rehab - FHWA Roads	In Need Year
0000032890	ST CHARLES AVE	HENRY CLAY AVE-PALMER AVE	0.028	0.028	385	Minor Arterial	Composite	AUDUBON	Council District A	Survey Area 1	Local	2017	$16,168	10.267	71.9	60.8	82.9	$15M/yr Major Rehab - FHWA Roads	In Need Year
0000033260	ST CHARLES AVE	PLEASANT ST-HARMONY ST	0.063	0.107	958	Minor Arterial	Composite	GARDEN DISTRICT	Council District B	Survey Area 1	Local	2016	$40,238	8.935	63.9	58.2	69.6	$15M/yr Major Rehab - FHWA Roads	Delayed
0000033300	ST CHARLES AVE	6TH ST-CONERY ST	0.048	0.095	802	Minor Arterial	Composite	GARDEN DISTRICT	Council District B	Survey Area 1	Local	2016	$33,666	9.169	65.6	57.2	74.0	$15M/yr Major Rehab - FHWA Roads	Delayed
0000033320	ST CHARLES AVE	WASHINGTON AVE-4TH ST	0.060	0.121	1,104	Minor Arterial	Composite	CENTRAL CITY	Council District B	Survey Area 1	Local	2016	$46,354	8.786	54.4	47.6	61.1	$15M/yr Major Rehab - FHWA Roads	Delayed
0000034530	PICAYUNE PL	NATCHEZ ST-GRAVIER ST	0.068	0.068	667	Local	Composite	CENTRAL BUSINESS DISTRICT	Council District B	Survey Area 1	None	2016	$28,012	2.214	64.1	53.0	75.2	$30M/yr Major Rehab - City Roads	Delayed
0000042110	PRYTANIA ST	DUFOSSAT ST-VALMONT ST	0.076	0.151	1,524	Minor Collector	Flexible	UPTOWN	Council District B	Survey Area 1	None	2016	$63,973	2.093	57.4	55.9	58.9	$30M/yr Major Rehab - City Roads	Delayed
0000052000	S CARROLLTON AVE	D HEMECOURT ST-BAUDIN ST	0.071	0.214	1,537	Minor Arterial	Composite	MID-CITY	Council District A	Survey Area 2	Local	2017	$64,542	8.619	57.7	64.8	50.6	$15M/yr Major Rehab - FHWA Roads	In Need Year
0000052050	S CARROLLTON AVE	CLEVELAND AVE-CANAL ST	0.075	0.224	1,570	Minor Arterial	Composite	MID-CITY	Council District A	Survey Area 2	Local	2016	$65,927	8.595	55.9	60.3	51.4	$15M/yr Major Rehab - FHWA Roads	Delayed
0000052340	BEAUREGARD AVE	LARK ST-ORIOLE ST	0.064	0.128	1,330	Minor Arterial	Composite	LAKESHORE - LAKE VISTA	Council District D	Survey Area 2	Local	2016	$55,823	8.332	59.2	59.8	58.5	$15M/yr Major Rehab - FHWA Roads	Delayed
0000052460	N CARROLLTON AVE	CLAIBORNE DR-CITY PARK AVE	0.027	0.054	486	Minor Arterial	Composite	CITY PARK	Council District A	Survey Area 2	Local	2016	$20,399	8.986	65.8	60.5	71.1	$15M/yr Major Rehab - FHWA Roads	Delayed
0000052670	S CARROLLTON AVE	BAUDIN ST-D HEMECOURT ST	0.071	0.214	1,676	Minor Arterial	Composite	MID-CITY	Council District A	Survey Area 2	Local	2016	$70,345	8.519	45.6	61.5	29.6	$15M/yr Major Rehab - FHWA Roads	Delayed
0000057240	WASHINGTON AVE	S SALCEDO ST-SALCEDO ST	0.024	0.047	423	Minor Arterial	Composite	GERT TOWN	Council District B	Survey Area 2	Local	2016	$17,745	8.481	62.7	52.1	73.2	$15M/yr Major Rehab - FHWA Roads	Delayed
0000057250	WASHINGTON AVE	SALCEDO ST-S RENDON ST	0.117	0.234	2,162	Minor Arterial	Composite	GERT TOWN	Council District B	Survey Area 2	Local	2017	$90,749	8.999	66.9	63.6	70.1	$15M/yr Major Rehab - FHWA Roads	In Need Year
0000057310	WASHINGTON AVE	S CLARK ST-BROADWAY ST	0.264	0.528	4,878	Minor Arterial	Composite	GERT TOWN	Council District B	Survey Area 2	Local	2016	$204,788	9.104	59.2	57.2	61.2	$15M/yr Major Rehab - FHWA Roads	Delayed
0000057320	WASHINGTON AVE	BROADWAY ST-PINE ST	0.055	0.111	999	Minor Arterial	Composite	GERT TOWN	Council District B	Survey Area 2	Local	2017	$41,955	9.147	67.4	63.7	71.1	$15M/yr Major Rehab - FHWA Roads	In Need Year
0000057340	WASHINGTON AVE	LOWERLINE ST-FERN ST	0.035	0.070	638	Minor Arterial	Composite	GERT TOWN	Council District B	Survey Area 2	Local	2016	$26,771	9.147	62.0	59.1	64.8	$15M/yr Major Rehab - FHWA Roads	Delayed
0000057610	WASHINGTON AVE	SHORT ST-FERN ST	0.062	0.123	1,114	Minor Arterial	Composite	GERT TOWN	Council District B	Survey Area 2	Local	2016	$46,778	8.417	61.9	51.4	72.4	$15M/yr Major Rehab - FHWA Roads	Delayed
0000057650	WASHINGTON AVE	BROADWAY ST-S GENOIS ST	0.186	0.373	3,019	Minor Arterial	Composite	GERT TOWN	Council District B	Survey Area 2	Local	2016	$126,733	9.598	63.5	55.3	71.7	$15M/yr Major Rehab - FHWA Roads	Delayed
0000057680	WASHINGTON AVE	CLIO ST-S JEFFERSON DAVIS PKWY	0.052	0.105	859	Minor Arterial	Composite	GERT TOWN	Council District B	Survey Area 2	Local	2016	$36,049	9.476	63.7	55.3	72.0	$15M/yr Major Rehab - FHWA Roads	Delayed
0000057690	WASHINGTON AVE	S JEFFERSON DAVIS PKWY-S JEFFERSON DAVIS PKWY	0.023	0.047	397	Minor Arterial	Composite	GERT TOWN	Council District B	Survey Area 2	Local	2017	$16,649	9.891	65.2	62.8	67.6	$15M/yr Major Rehab - FHWA Roads	In Need Year
0000057720	WASHINGTON AVE	S RENDON ST-S LOPEZ ST	0.080	0.161	1,328	Minor Arterial	Composite	GERT TOWN	Council District B	Survey Area 2	Local	2016	$55,735	8.863	67.1	55.7	78.4	$15M/yr Major Rehab - FHWA Roads	Delayed
0000058610	MARTIN LUTHER KING BLVD	S DORGENOIS ST-S ROCHEBLAVE ST	0.071	0.143	1,185	Minor Arterial	Composite	B. W. COOPER	Council District B	Survey Area 2	Local	2017	$49,750	9.842	68.2	63.8	72.5	$15M/yr Major Rehab - FHWA Roads	In Need Year
0000065030	HOWARD AVE	S JEFFERSON DAVIS PKWY-S JEFFERSON DAVIS PKWY	0.029	0.058	445	Major Collector	Composite	GERT TOWN	Council District B	Survey Area 2	None	2017	$18,668	6.757	71.3	64.4	78.2	$30M/yr Major Rehab - City Roads	In Need Year
0000066570	FONTAINEBLEAU DR	FERN ST-BURDETTE ST	0.066	0.066	713	Major Collector	Flexible	MARLYVILLE - FONTAINBLEAU	Council District A	Survey Area 2	Local	2016	$29,929	8.337	57.4	58.4	56.4	$15M/yr Major Rehab - FHWA Roads	Delayed
0000066860	S BROAD ST	DELACHAISE ST-ELBA ST	0.031	0.063	640	Minor Arterial	Composite	BROADMOOR	Council District B	Survey Area 2	Local	2016	$26,855	8.260	60.7	59.2	62.2	$15M/yr Major Rehab - FHWA Roads	Delayed
0000068450	CITY PARK AVE	N ANTHONY ST-TOULOUSE ST	0.043	0.086	705	Minor Arterial	Composite	MID-CITY	Council District A	Survey Area 2	Local	2016	$29,598	8.805	69.1	57.6	80.5	$15M/yr Major Rehab - FHWA Roads	Delayed
0000068500	CITY PARK AVE	ORLEANS AVE-ST ANN ST	0.052	0.105	802	Minor Arterial	Composite	CITY PARK	Council District A	Survey Area 2	Local	2016	$33,684	9.553	68.8	57.9	79.7	$15M/yr Major Rehab - FHWA Roads	Delayed
0000068590	CITY PARK AVE	SHERWOOD FOREST DR-ALLARD BLVD	0.059	0.119	1,009	Minor Arterial	Composite	CITY PARK	Council District A	Survey Area 2	Local	2017	$42,370	10.325	62.6	64.2	61.0	$15M/yr Major Rehab - FHWA Roads	In Need Year

DRAFT

Table D1: Budget Recommended Rehabilitations - Combined Major Rehab

Paved City Roads with Data, 2016 to 2025, MinExcl.:2, Infl.:2.5%, Disc.:0%, Incl.Super:No, Committed:Yes, Tol.:N/A, MaxAcc.:0

SectionID*	Street*	Limits	Length (mi)	Lane-miles	Area (sy)	Funcls	PaveType	Neighborhood	Ward	Maint. District	FHWA Route	Budget Rehab Need Year	Budget Rehab Cost	Budget Rehab CE	PCIYr1	RCIYr1	SDIYr1	Child Budget	Pick Flag
0000068700	CITY PARK AVE	N ANOTHONY ST-CONTI ST	0.110	0.220	1,656	Minor Arterial	Composite	MID-CITY	Council District A	Survey Area 2	Local	2016	$69,533	9.578	64.3	50.9	77.7	$15M/yr Major Rehab - FHWA Roads	Delayed
0000073310	N CLAIBORNE AVE	CANAL ST-IBERVILLE ST	0.073	0.146	1,118	Minor Arterial	Composite	CENTRAL BUSINESS DISTRICT	Council District B	Survey Area 2	None	2017	$46,923	10.836	67.4	65.2	69.5	$30M/yr Major Rehab - City Roads	In Need Year
0000073490	N CLAIBORNE AVE	ST PHILIP ST-DUMAINE ST	0.073	0.147	1,269	Minor Arterial	Composite	TREME - LAFITTE	Council District D	Survey Area 2	None	2017	$53,290	11.313	51.9	68.9	34.9	$30M/yr Major Rehab - City Roads	In Need Year
0000073550	N CLAIBORNE AVE	ST LOUIS ST-CONTI ST	0.061	0.121	818	Minor Arterial	Composite	TULANE - GRAVIER	Council District B	Survey Area 2	None	2017	$34,347	12.867	62.2	62.4	62.0	$30M/yr Major Rehab - City Roads	In Need Year
0000076110	URSULINES AVE	N SALCEDO ST-N GAYOSO ST	0.033	0.033	384	Local	Composite	BAYOU ST. JOHN	Council District A	Survey Area 2	None	2016	$16,107	2.031	54.5	48.7	60.3	$30M/yr Major Rehab - City Roads	Delayed
0000077140	ORLEANS AVE	HAGAN AVE-MOSS ST	0.078	0.156	1,344	Minor Arterial	Composite	BAYOU ST. JOHN	Council District A	Survey Area 2	Local	2016	$56,430	9.295	66.6	60.8	72.4	$15M/yr Major Rehab - FHWA Roads	Delayed
0000077890	ORLEANS AVE	N BROAD ST-N DORGENOIS ST	0.102	0.204	1,859	Minor Arterial	Composite	TREME - LAFITTE	Council District D	Survey Area 2	Local	2016	$78,046	8.463	66.7	58.5	74.8	$15M/yr Major Rehab - FHWA Roads	Delayed
0000077960	ORLEANS AVE	N JOHNSON ST-N PRIEUR ST	0.067	0.134	1,261	Minor Arterial	Composite	TREME - LAFITTE	Council District D	Survey Area 2	Local	2017	$52,959	8.452	67.9	61.7	74.0	$15M/yr Major Rehab - FHWA Roads	In Need Year
0000079450	BIENVILLE AVE	N OLYMPIA ST-N ST PATRICK ST	0.070	0.070	829	Major Collector	Composite	MID-CITY	Council District A	Survey Area 2	Local	2016	$34,785	8.989	64.8	59.4	70.2	$15M/yr Major Rehab - FHWA Roads	Delayed
0000080340	CANAL ST	N WHITE ST-S DUPRE ST	0.064	0.191	1,618	Principal Arterial	Composite	MID-CITY	Council District B	Survey Area 2	Local	2017	$67,910	13.727	62.7	62.9	62.5	$15M/yr Major Rehab - FHWA Roads	In Need Year
0000080365	CANAL ST	PAVE CHANGE-N SALCEDO ST	0.024	0.072	618	Principal Arterial	Composite	MID-CITY	Council District B	Survey Area 2	Local	2017	$25,936	11.661	72.2	63.8	80.5	$15M/yr Major Rehab - FHWA Roads	In Need Year
0000080860	CANAL ST	S DORGENOIS ST-S ROCHEBLAVE ST	0.080	0.240	1,958	Principal Arterial	Composite	TULANE - GRAVIER	Council District B	Survey Area 2	Local	2017	$82,221	12.616	71.4	64.8	78.0	$15M/yr Major Rehab - FHWA Roads	In Need Year
0000083010	POYDRAS ST	BOLIVAR ST-BERTRAND ST	0.057	0.170	1,134	Principal Arterial	Composite	TULANE - GRAVIER	Council District B	Survey Area 2	Local	2017	$47,590	16.585	67.1	63.9	70.2	$15M/yr Major Rehab - FHWA Roads	In Need Year
0000083080	S BROAD AVE RAMP	PERDIDO ST-S BROAD AVE	0.026	0.026	410	Principal Arterial	Composite	MID-CITY	Council District B	Survey Area 2	Local	2017	$17,199	18.289	71.0	60.1	81.8	$15M/yr Major Rehab - FHWA Roads	In Need Year
0000083110	POYDRAS ST	S BROAD AVE-S GALVEZ ST	0.370	0.370	5,625	Principal Arterial	Composite	TULANE - GRAVIER	Council District B	Survey Area 2	Local	2017	$236,140	22.086	66.4	65.7	67.1	$15M/yr Major Rehab - FHWA Roads	In Need Year
0000083130	POYDRAS ST	S GALVEZ ST-S JOHNSON ST	0.061	0.121	936	Principal Arterial	Composite	TULANE - GRAVIER	Council District B	Survey Area 2	Local	2017	$39,305	21.404	66.2	62.5	69.9	$15M/yr Major Rehab - FHWA Roads	In Need Year
0000083430	S BROAD ST OVERPASS	ERATO ST-S BROAD AVE	0.579	1.157	9,705	Minor Arterial	Composite	B. W. COOPER	Council District B	Survey Area 2	Local	2016	$407,431	8.987	62.6	51.7	73.4	$15M/yr Major Rehab - FHWA Roads	Delayed
0000083500	S JEFFERSON DAVIS PKWY	CALLIOPE ST-EUPHROSINE ST	0.060	0.120	1,131	Minor Arterial	Composite	GERT TOWN	Council District B	Survey Area 2	Local	2016	$47,469	8.632	61.9	57.0	66.7	$15M/yr Major Rehab - FHWA Roads	Delayed
0000086290	WEST END BLVD	FLORIDA BLVD-WEST END BLVD	0.463	0.927	9,855	Minor Arterial	Composite	NAVARRE	Council District A	Survey Area 2	None	2017	$413,728	7.213	70.2	62.2	78.2	$30M/yr Major Rehab - City Roads	In Need Year
0000086760	PONTCHARTRAIN BLVD	VETERANS BLVD-I-20 E	0.758	1.516	17,115	Minor Arterial	Composite	LAKEWOOD	Council District A	Survey Area 2	None	2017	$718,539	6.388	71.7	60.9	82.4	$30M/yr Major Rehab - City Roads	In Need Year
0000087370	MILNE BLVD	CHAPELLE ST-DOWNS ST	0.061	0.061	741	Minor Collector	Composite	LAKEVIEW	Council District A	Survey Area 2	None	2017	$31,091	4.411	71.1	60.9	81.2	$30M/yr Major Rehab - City Roads	In Need Year
0000088370	CANAL BLVD	FILMORE AVE-CHAPELLE ST	0.125	0.250	2,101	Minor Arterial	Composite	LAKEVIEW	Council District A	Survey Area 2	Local	2017	$88,206	10.098	64.3	62.5	66.0	$15M/yr Major Rehab - FHWA Roads	In Need Year
0000088480	CANAL BLVD	ROBERT E LEE BLVD-CONRAD ST	0.069	0.137	1,222	Minor Arterial	Composite	LAKEVIEW	Council District A	Survey Area 2	Local	2017	$51,303	9.662	64.4	64.1	64.6	$15M/yr Major Rehab - FHWA Roads	In Need Year
0000089920	KENILWORTH ST	ARGONNE BLVD-ARGONNE BLVD - GENERAL HAI ST BLVD	0.037	0.073	538	Minor Collector	Flexible	LAKEVIEW	Council District A	Survey Area 2	None	2016	$22,596	2.652	62.1	55.9	68.2	$30M/yr Major Rehab - City Roads	Delayed
0000089930	KENILWORTH ST	ARGONNE BLVD - GENERAL HAI ST BLVD-GENERAL HAIG ST	0.035	0.070	510	Minor Collector	Flexible	LAKEVIEW	Council District A	Survey Area 2	None	2017	$21,425	3.211	62.2	65.2	59.1	$30M/yr Major Rehab - City Roads	In Need Year
0000092490	FILMORE AVE	CATINA ST-WEST END BLVD - CATINA ST ALLEY	0.030	0.030	448	Minor Arterial	Composite	LAKEVIEW	Council District A	Survey Area 2	Local	2017	$18,808	10.295	71.7	64.6	78.8	$15M/yr Major Rehab - FHWA Roads	In Need Year
0000093690	ROBERT E LEE BLVD	MILNE BLVD-LOUISVILLE ST	0.119	0.238	1,839	Minor Arterial	Composite	LAKEVIEW	Council District A	Survey Area 2	Local	2017	$77,193	10.513	68.6	65.0	72.2	$15M/yr Major Rehab - FHWA Roads	In Need Year
0000093860	ROBERT E LEE BLVD	SPANISH FORT BLVD-WISNER BLVD	0.397	0.794	6,237	Minor Arterial	Composite	CITY PARK	Council District A	Survey Area 2	Local	2017	$261,866	10.989	64.2	64.9	63.5	$15M/yr Major Rehab - FHWA Roads	In Need Year
0000093920	ROBERT E LEE BLVD	GULL ST-FLAMINGO ST	0.066	0.132	991	Minor Arterial	Composite	CITY PARK	Council District D	Survey Area 2	Local	2017	$41,591	11.745	60.8	62.4	59.2	$15M/yr Major Rehab - FHWA Roads	In Need Year
0000093940	ROBERT E LEE BLVD	SPANISH FORT BLVD-SPANISH FORT BLVD	0.011	0.022	201	Minor Arterial	Composite	CITY PARK	Council District D	Survey Area 2	Local	2017	$8,443	9.593	61.2	65.7	56.6	$15M/yr Major Rehab - FHWA Roads	In Need Year
0000093980	ROBERT E LEE BLVD	CRANE ST-BLUEBIRD ST	0.064	0.128	949	Minor Arterial	Composite	CITY PARK	Council District D	Survey Area 2	Local	2017	$39,833	11.824	63.2	65.3	61.0	$15M/yr Major Rehab - FHWA Roads	In Need Year
0000094020	ROBERT E LEE BLVD	GENERAL HAIG ST-ARGONNE BLVD	0.067	0.135	951	Minor Arterial	Composite	LAKESHORE - LAKE VISTA	Council District D	Survey Area 2	Local	2017	$39,921	13.267	56.8	63.5	50.0	$15M/yr Major Rehab - FHWA Roads	In Need Year
0000094050	ROBERT E LEE BLVD	MARSHAL FOCH ST-GENERAL DIAZ ST	0.061	0.121	901	Minor Arterial	Composite	LAKESHORE - LAKE VISTA	Council District D	Survey Area 2	Local	2017	$37,813	12.401	58.3	64.1	52.4	$15M/yr Major Rehab - FHWA Roads	In Need Year
0000094070	ROBERT E LEE BLVD	MEMPHIS ST-VICKSBURG ST	0.061	0.121	913	Minor Arterial	Composite	LAKEVIEW	Council District D	Survey Area 2	Local	2017	$38,349	11.754	61.9	66.0	57.7	$15M/yr Major Rehab - FHWA Roads	In Need Year
0000094080	ROBERT E LEE BLVD	RING ST-CANAL BLVD	0.061	0.122	1,121	Minor Arterial	Composite	LAKEVIEW	Council District D	Survey Area 2	Local	2017	$47,063	9.253	65.2	65.5	64.9	$15M/yr Major Rehab - FHWA Roads	In Need Year
0000094110	ROBERT E LEE BLVD	RING ST-LOUISVILLE ST	0.063	0.126	1,138	Minor Arterial	Composite	LAKESHORE - LAKE VISTA	Council District D	Survey Area 2	Local	2016	$47,795	9.597	60.4	60.8	60.0	$15M/yr Major Rehab - FHWA Roads	Delayed
0000097580	KENILWORTH ST	MARSHAL FOCH ST-MARSHAL FOCH ST - ARGONNE BLVD ALLEY	0.030	0.061	426	Minor Collector	Composite	LAKEVIEW	Council District A	Survey Area 2	None	2017	$17,866	4.306	67.3	63.7	70.9	$30M/yr Major Rehab - City Roads	In Need Year
0000100090	DESAIX BLVD	FLORIDA AVE-TRAFALGER ST	0.221	0.442	4,885	Minor Arterial	Composite	FAIRGROUNDS	Council District A	Survey Area 3	Local	2017	$205,082	8.579	55.6	63.5	47.6	$15M/yr Major Rehab - FHWA Roads	In Need Year
0000104320	N RAMPART ST	ESPLANADE AVE-KERLEREC ST	0.060	0.121	1,180	Principal Arterial	Composite	MARIGNY	Council District C	Survey Area 3	Local	2017	$49,521	19.409	55.3	63.3	47.2	$15M/yr Major Rehab - FHWA Roads	In Need Year
0000107400	CHARTRES ST	MONTEGUT ST-CLOUET ST	0.110	0.220	1,795	Minor Arterial	Composite	BYWATER	Council District C	Survey Area 3	Local	2017	$75,345	10.589	64.2	63.9	64.4	$15M/yr Major Rehab - FHWA Roads	In Need Year
0000107610	POLAND AVE	MARAIS ST-URQUHART ST	0.075	0.149	1,231	Minor Arterial	Composite	BYWATER	Council District D	Survey Area 3	Local	2016	$51,700	9.074	66.4	56.2	76.6	$15M/yr Major Rehab - FHWA Roads	Delayed
0000107650	POLAND AVE	N CLAIBORNE AVE-N DERBIGNY ST	0.074	0.148	1,263	Minor Arterial	Composite	BYWATER	Council District D	Survey Area 3	Local	2017	$53,034	9.895	65.4	63.3	67.5	$15M/yr Major Rehab - FHWA Roads	In Need Year
0000107690	POLAND AVE	N PRIEUR ST-N JOHNSON ST	0.074	0.147	1,476	Minor Arterial	Composite	BYWATER	Council District D	Survey Area 3	Local	2017	$61,986	8.536	65.0	65.3	64.6	$15M/yr Major Rehab - FHWA Roads	In Need Year
0000107720	POLAND AVE	E POLAND AVE-E POLAND AVE	0.019	0.038	295	Minor Arterial	Composite	BYWATER	Council District D	Survey Area 3	Local	2017	$12,390	10.061	69.1	61.6	76.6	$15M/yr Major Rehab - FHWA Roads	In Need Year
0000107790	FRANCE ST	N TONTI ST-POLAND AVE	0.032	0.064	604	Minor Arterial	Composite	BYWATER	Council District D	Survey Area 3	Local	2016	$25,344	8.578	66.4	61.7	71.1	$15M/yr Major Rehab - FHWA Roads	Delayed
0000107910	POLAND AVE	N ROBERTSON ST-N VILLERE ST	0.074	0.147	1,279	Minor Arterial	Composite	BYWATER	Council District D	Survey Area 3	Local	2017	$53,710	9.091	70.3	64.6	75.9	$15M/yr Major Rehab - FHWA Roads	In Need Year
0000122920	DECATUR ST	ELYSIAN FIELDS AVE-FRENCHMEN ST	0.070	0.070	1,268	Minor Arterial	Composite	MARIGNY	Council District C	Survey Area 3	Local	2016	$53,248	9.063	61.5	57.4	65.6	$15M/yr Major Rehab - FHWA Roads	Delayed
0000129440	FRANKLIN AVE	N JOHNSON ST-N GALVEZ ST	0.070	0.139	1,328	Minor Arterial	Composite	ST. ROCH	Council District D	Survey Area 3	Local	2016	$55,772	8.434	54.6	47.9	61.2	$15M/yr Major Rehab - FHWA Roads	Delayed
0000129630	FRANKLIN AVE	JASMINE ST-WISTERIA ST	0.056	0.112	1,099	Minor Arterial	Composite	GENTILLY TERRACE	Council District D	Survey Area 3	Local	2016	$46,158	8.578	59.0	57.0	61.0	$15M/yr Major Rehab - FHWA Roads	Delayed
0000130150	FRANKLIN AVE	GLADIOLUS ST-JONQUIL ST	0.055	0.109	1,019	Minor Arterial	Composite	GENTILLY TERRACE	Council District D	Survey Area 3	Local	2016	$42,762	8.379	62.6	54.3	70.8	$15M/yr Major Rehab - FHWA Roads	Delayed
0000130330	FRANKLIN AVE	N GALVEZ ST-N JOHNSON ST	0.070	0.140	1,431	Minor Arterial	Composite	ST. ROCH	Council District D	Survey Area 3	Local	2017	$60,096	8.448	64.2	64.1	64.2	$15M/yr Major Rehab - FHWA Roads	In Need Year
0000130380	FRANKLIN AVE	N DERBIGNY ST-N CLAIRBORNE AVE	0.073	0.147	1,483	Minor Arterial	Composite	ST. CLAUDE	Council District D	Survey Area 3	Local	2016	$62,247	8.296	55.5	53.1	57.8	$15M/yr Major Rehab - FHWA Roads	Delayed
0000140070	ALVAR ST	FRANCE RD OVERPASS-CHICKASAW ST	0.089	0.178	1,835	Minor Arterial	Composite	DESIRE AREA	Council District D	Survey Area 3	Local	2017	$77,053	8.219	65.1	62.9	67.2	$15M/yr Major Rehab - FHWA Roads	In Need Year
0000140360	CHEF MENTEUR HWY	CHEF MENTEUR BRIDGE-FRANCE RD	0.202	0.202	2,794	Principal Arterial	Composite	DESIRE AREA	Council District D	Survey Area 3	None	2017	$117,305	27.035	56.9	66.7	47.1	$30M/yr Major Rehab - City Roads	In Need Year
0000140600	HIGGINS BLVD	FELICIANA ST-ALJA MEYERS PL	0.059	0.059	689	Major Collector	Composite	DESIRE AREA	Council District D	Survey Area 3	Local	2016	$28,940	9.343	60.3	55.5	65.1	$15M/yr Major Rehab - FHWA Roads	Delayed
0000140770	HIGGINS BLVD	ST FERDINAND ST-ST FERDINAND ST	0.034	0.034	423	Major Collector	Composite	DESIRE AREA	Council District D	Survey Area 3	Local	2016	$17,777	8.570	58.8	53.5	64.1	$15M/yr Major Rehab - FHWA Roads	Delayed

DRAFT

Table D1: Budget Recommended Rehabilitations - Combined Major Rehab

Paved City Roads with Data, 2016 to 2025, MinExcl.:2, Infl.:2.5%, Disc.:0%, Incl.Super:No, Committed:Yes, Tol.:N/A, MaxAcc.:0

SectionID*	Street*	Limits	Length (mi)	Lane-miles	Area (sy)	Funcls	PaveType	Neighborhood	Ward	Maint. District	FHWA Route	Budget Rehab Need Year	Budget Rehab Cost	Budget Rehab CE	PCIYr1	RCIYr1	SDIYr1	Child Budget	Pick Flag
0000148940	PARIS AVE	SEVILLE DR-GARDENA DR	0.055	0.110	1,067	Minor Arterial	Composite	FILMORE	Council District D	Survey Area 3	Local	2017	$44,810	9.633	56.3	62.9	49.7	$15M/yr Major Rehab - FHWA Roads	In Need Year
0000149420	PARIS AVE	KING DR-WAKEFIELD PL	0.031	0.061	601	Minor Arterial	Composite	FILMORE	Council District D	Survey Area 3	Local	2016	$25,227	8.584	63.5	61.2	65.8	$15M/yr Major Rehab - FHWA Roads	Delayed
0000156910	LEON C SIMON DR	MILNEBURG RD-ELYSIAN FIELDS AVE	0.120	0.239	2,347	Minor Arterial	Composite	ST. ANTHONY	Council District D	Survey Area 3	Local	2017	$98,525	8.223	69.1	65.5	72.7	$15M/yr Major Rehab - FHWA Roads	In Need Year
0000157500	PRESS DR	CHEF MENTEUR HWY-STEPHEN GIRARD AVE	0.123	0.247	2,482	Minor Arterial	Composite	GENTILLY WOODS	Council District D	Survey Area 3	Local	2016	$104,192	8.351	54.8	52.5	57.0	$15M/yr Major Rehab - FHWA Roads	Delayed
0000157510	PRESS DR	STEPHEN GIRARD AVE-MIRABEAU AVE	0.281	0.561	5,704	Minor Arterial	Composite	GENTILLY WOODS	Council District D	Survey Area 3	Local	2016	$239,471	8.480	57.4	57.5	57.2	$15M/yr Major Rehab - FHWA Roads	Delayed
0000157610	PRESS DR	PRESSBURG ST-EMMETT W BASHFUL BLVD	0.205	0.410	3,910	Minor Arterial	Composite	PONTCHARTRAIN PARK	Council District D	Survey Area 3	Local	2016	$164,139	8.685	64.6	61.1	68.1	$15M/yr Major Rehab - FHWA Roads	Delayed
0000157700	PRESS DR	EMMETT W BASHFUL BLVD-PRESSBURG ST	0.206	0.413	3,939	Minor Arterial	Composite	PONTCHARTRAIN PARK	Council District D	Survey Area 3	Local	2016	$165,352	8.302	61.3	54.1	68.4	$15M/yr Major Rehab - FHWA Roads	Delayed
0000157710	PRESS DR	PRESSBURG ST-PRENTISS AVE	0.124	0.248	2,409	Minor Arterial	Composite	PONTCHARTRAIN PARK	Council District D	Survey Area 3	Local	2016	$101,137	8.415	57.6	52.7	62.4	$15M/yr Major Rehab - FHWA Roads	Delayed
0000157740	PRESS DR	CAMPUS BLVD-ODIN ST	0.047	0.094	899	Minor Arterial	Composite	PONTCHARTRAIN PARK	Council District D	Survey Area 3	Local	2017	$37,747	8.577	67.4	63.2	71.5	$15M/yr Major Rehab - FHWA Roads	In Need Year
0000157810	PRESS DR	DEMENT ST-STEPHEN GIRARD AVE	0.048	0.097	952	Minor Arterial	Composite	GENTILLY WOODS	Council District D	Survey Area 3	Local	2016	$39,954	9.162	54.9	59.4	50.3	$15M/yr Major Rehab - FHWA Roads	Delayed
0000160750	DOWNMAN RD	ROBIN ST-E FILMORE AVE	0.044	0.088	774	Minor Arterial	Composite	PINES VILLAGE	Council District D	Survey Area 4	Local	2016	$32,476	9.165	62.8	57.0	68.5	$15M/yr Major Rehab - FHWA Roads	Delayed
0000160790	DOWNMAN RD	DREUX AVE-ODIN ST	0.047	0.094	794	Minor Arterial	Composite	PINES VILLAGE	Council District D	Survey Area 4	Local	2016	$33,344	9.334	59.1	51.5	66.6	$15M/yr Major Rehab - FHWA Roads	Delayed
0000160890	DOWNMAN RD	CURRAN RD-WALES ST	0.113	0.226	1,947	Minor Arterial	Composite	LITTLE WOODS	Council District D	Survey Area 4	Local	2016	$81,736	9.678	64.0	61.1	66.8	$15M/yr Major Rehab - FHWA Roads	Delayed
0000160950	DOWNMAN RD	WALES ST-CURRAN RD	0.113	0.226	2,056	Minor Arterial	Composite	PINES VILLAGE	Council District D	Survey Area 4	Local	2017	$86,326	8.925	68.2	63.4	73.0	$15M/yr Major Rehab - FHWA Roads	In Need Year
0000160960	DOWNMAN RD	CURRAN RD-MORRISON RD	0.247	0.493	4,195	Minor Arterial	Composite	PINES VILLAGE	Council District D	Survey Area 4	Local	2017	$176,133	9.518	68.9	65.6	72.1	$15M/yr Major Rehab - FHWA Roads	In Need Year
0000160990	DOWNMAN RD	LEWIS RD-PINES BLVD	0.042	0.085	762	Minor Arterial	Composite	PINES VILLAGE	Council District D	Survey Area 4	Local	2017	$31,972	9.029	68.8	64.8	72.7	$15M/yr Major Rehab - FHWA Roads	In Need Year
0000161040	DOWNMAN RD	ODIN ST-DREUX AVE	0.047	0.094	752	Minor Arterial	Composite	PINES VILLAGE	Council District D	Survey Area 4	Local	2017	$31,557	10.589	65.4	65.9	64.9	$15M/yr Major Rehab - FHWA Roads	In Need Year
0000161070	DOWNMAN RD	DENNY ST-E FILMORE AVE	0.044	0.089	754	Minor Arterial	Composite	PINES VILLAGE	Council District D	Survey Area 4	Local	2016	$31,655	9.217	65.0	57.7	72.2	$15M/yr Major Rehab - FHWA Roads	Delayed
0000161090	DOWNMAN RD	ROBIN ST-ALOST ST	0.045	0.090	778	Minor Arterial	Composite	PINES VILLAGE	Council District D	Survey Area 4	Local	2017	$32,681	9.217	69.7	65.4	73.9	$15M/yr Major Rehab - FHWA Roads	In Need Year
0000161110	DOWNMAN RD	SELMA ST-TIMOLEON ST	0.044	0.088	719	Minor Arterial	Composite	PINES VILLAGE	Council District D	Survey Area 4	Local	2016	$30,172	9.668	61.2	53.5	68.9	$15M/yr Major Rehab - FHWA Roads	Delayed
0000161130	DOWNMAN RD	REEL ST-MONROE ST	0.045	0.091	779	Minor Arterial	Composite	PINES VILLAGE	Council District D	Survey Area 4	Local	2016	$32,686	9.357	65.9	60.5	71.3	$15M/yr Major Rehab - FHWA Roads	Delayed
0000161140	DOWNMAN RD	MONROE ST-CHEF MENTEUR HWY	0.032	0.063	555	Minor Arterial	Composite	PINES VILLAGE	Council District D	Survey Area 4	Local	2017	$23,291	9.370	67.9	65.5	70.2	$15M/yr Major Rehab - FHWA Roads	In Need Year
0000168580	READ BLVD	CHEF MENTEUR HWY-GRANT ST	0.078	0.156	1,520	Minor Arterial	Composite	READ BLVD EAST	Council District E	Survey Area 4	Local	2017	$63,828	8.944	62.7	62.9	62.5	$15M/yr Major Rehab - FHWA Roads	In Need Year
0000168590	READ BLVD	GRANT ST-SPRINGWOOD ST	0.075	0.151	1,478	Minor Arterial	Composite	READ BLVD EAST	Council District E	Survey Area 4	Local	2016	$62,046	8.927	59.8	61.0	58.6	$15M/yr Major Rehab - FHWA Roads	Delayed
0000168600	READ BLVD	SPRINGWOOD ST-DREUX AVE	0.048	0.095	911	Minor Arterial	Composite	READ BLVD EAST	Council District E	Survey Area 4	Local	2017	$38,265	9.516	59.6	64.9	54.3	$15M/yr Major Rehab - FHWA Roads	In Need Year
0000168610	READ BLVD	DREUX AVE-AIRWOOD ST	0.047	0.094	913	Minor Arterial	Composite	READ BLVD EAST	Council District E	Survey Area 4	Local	2017	$38,321	9.506	58.5	65.5	51.4	$15M/yr Major Rehab - FHWA Roads	In Need Year
0000168640	READ BLVD	HILLWOOD ST-LAKEWOOD ST	0.047	0.094	922	Minor Arterial	Composite	READ BLVD EAST	Council District E	Survey Area 4	Local	2016	$38,727	8.965	60.3	61.5	59.0	$15M/yr Major Rehab - FHWA Roads	Delayed
0000168660	READ BLVD	PRESSBURG ST-SEAWOOD ST	0.048	0.095	923	Minor Arterial	Composite	READ BLVD EAST	Council District E	Survey Area 4	Local	2017	$38,732	9.030	61.5	62.4	60.5	$15M/yr Major Rehab - FHWA Roads	In Need Year
0000168680	READ BLVD	ROSEWOOD PL-DWYER RD	0.045	0.091	883	Minor Arterial	Composite	READ BLVD EAST	Council District E	Survey Area 4	Local	2017	$37,057	8.937	62.9	62.9	62.9	$15M/yr Major Rehab - FHWA Roads	In Need Year
0000169040	READ BLVD	DWYER RD-SEAWOOD ST	0.091	0.183	1,761	Minor Arterial	Composite	READ BLVD EAST	Council District E	Survey Area 4	Local	2016	$73,946	9.113	61.1	62.2	59.9	$15M/yr Major Rehab - FHWA Roads	Delayed
0000169080	READ BLVD	HILLWOOD ST-HAMMOND ST	0.047	0.095	941	Minor Arterial	Composite	READ BLVD EAST	Council District E	Survey Area 4	Local	2016	$39,487	8.529	60.9	59.5	62.2	$15M/yr Major Rehab - FHWA Roads	Delayed
0000169090	READ BLVD	HAMMOND ST-AIRWOOD ST	0.047	0.095	912	Minor Arterial	Composite	READ BLVD EAST	Council District E	Survey Area 4	Local	2017	$38,288	9.408	59.7	63.5	55.9	$15M/yr Major Rehab - FHWA Roads	In Need Year
0000169120	READ BLVD	SPRINGWOOD ST-GRANT ST	0.076	0.151	1,405	Minor Arterial	Composite	READ BLVD WEST	Council District E	Survey Area 4	Local	2016	$58,981	9.092	55.8	54.0	57.5	$15M/yr Major Rehab - FHWA Roads	Delayed
0000169300	CROWDER BLVD	CHEF MENTEUR HWY-DWYER RD	0.681	0.681	10,247	Minor Arterial	Composite	READ BLVD WEST	Council District E	Survey Area 4	Local	2017	$430,218	11.761	61.3	62.9	59.6	$15M/yr Major Rehab - FHWA Roads	In Need Year
0000169310	CROWDER BLVD	DWYER RD-LAKE FOREST BLVD	0.273	0.546	5,541	Minor Arterial	Composite	WEST LAKE FOREST	Council District E	Survey Area 4	Local	2016	$232,646	8.395	58.0	57.2	58.8	$15M/yr Major Rehab - FHWA Roads	Delayed
0000169390	CROWDER BLVD	BEECHWOOD CT-MORRISON RD	0.072	0.144	1,392	Minor Arterial	Composite	LITTLE WOODS	Council District E	Survey Area 4	Local	2016	$58,459	8.383	58.1	52.6	63.6	$15M/yr Major Rehab - FHWA Roads	Delayed
0000169430	CROWDER BLVD	CURRAN RD-EDGELAKE CT	0.062	0.062	778	Minor Arterial	Composite	LITTLE WOODS	Council District E	Survey Area 4	Local	2017	$32,658	12.970	67.5	62.8	72.1	$15M/yr Major Rehab - FHWA Roads	In Need Year
0000169450	CROWDER BLVD	HAYNE BLVD-EDGELAKE CT	0.180	0.180	2,648	Minor Arterial	Composite	LITTLE WOODS	Council District E	Survey Area 4	Local	2017	$111,185	11.424	66.5	65.6	67.4	$15M/yr Major Rehab - FHWA Roads	In Need Year
0000169580	CROWDER BLVD	LAKE FOREST BLVD-DWYER RD	0.268	0.536	5,033	Minor Arterial	Composite	WEST LAKE FOREST	Council District E	Survey Area 4	Local	2016	$211,286	8.694	61.5	57.0	66.0	$15M/yr Major Rehab - FHWA Roads	Delayed
0000179730	MORRISON RD	TOWNSEND PL-FLORITA CT	0.100	0.100	1,191	Local	Composite	PINES VILLAGE	Council District D	Survey Area 4	None	2016	$49,992	2.003	62.3	57.9	66.6	$30M/yr Major Rehab - City Roads	Delayed
0000180750	MORRISON RD	NEWCASTLE ST-PAVE CHANGE	0.110	0.110	1,635	Minor Arterial	Composite	LITTLE WOODS	Council District E	Survey Area 4	Local	2017	$68,642	9.374	70.6	58.0	83.2	$15M/yr Major Rehab - FHWA Roads	In Need Year
0000182620	MICHOUD BLVD	START OF ONEWAY-CHEF MENTEUR HWY	0.082	0.164	1,572	Minor Arterial	Composite	VIAVANT	Council District E	Survey Area 4	Local	2016	$65,979	9.277	55.9	59.2	52.5	$15M/yr Major Rehab - FHWA Roads	Delayed
0000186800	VALLETTE ST	SLIDELL ST-OPELOUSAS AVE	0.068	0.068	1,094	Major Collector	Flexible	McDONOGH	Council District C	Survey Area 5	None	2017	$45,925	5.578	63.1	62.1	64.0	$30M/yr Major Rehab - City Roads	In Need Year
0000188410	OPELOUSAS AVE	BROOKLYN AVE-TECHE ST	0.071	0.071	816	Local	Composite	McDONOGH	Council District C	Survey Area 5	None	2016	$34,277	2.083	61.3	58.0	64.5	$30M/yr Major Rehab - City Roads	Delayed
0000188520	OPELOUSAS AVE	THAYER ST-LE BOEUF ST	0.061	0.061	800	Major Collector	Composite	WHITNEY	Council District C	Survey Area 5	Local	2017	$33,600	8.469	67.3	64.6	69.9	$15M/yr Major Rehab - FHWA Roads	In Need Year
0000188830	OPELOUSAS AVE	TECHE ST-BROOKLYN AVE	0.070	0.070	968	Local	Composite	ALGIERS POINT	Council District C	Survey Area 5	None	2016	$40,640	1.934	54.6	60.5	48.6	$30M/yr Major Rehab - City Roads	Delayed
0000190200	L B LANDRY AVE	NEWTON ST & WHITNEY AVE-DIANA ST	0.073	0.147	1,379	Minor Arterial	Composite	WHITNEY	Council District C	Survey Area 5	Local	2016	$57,899	8.314	64.8	57.1	72.4	$15M/yr Major Rehab - FHWA Roads	Delayed
0000190210	L B LANDRY AVE	DIANA ST-DE ARMAS ST	0.073	0.146	1,336	Minor Arterial	Composite	WHITNEY	Council District C	Survey Area 5	Local	2016	$56,103	8.743	57.7	50.9	64.4	$15M/yr Major Rehab - FHWA Roads	Delayed
0000190240	L B LANDRY AVE	LAMARQUE ST-SOCRATES ST	0.049	0.098	950	Minor Arterial	Composite	WHITNEY	Council District C	Survey Area 5	Local	2017	$39,888	8.809	65.4	64.0	66.8	$15M/yr Major Rehab - FHWA Roads	In Need Year
0000190410	L B LANDRY AVE	HENDEE ST-VESPASIAN ST	0.051	0.103	1,070	Minor Arterial	Composite	FISCHER DEV	Council District C	Survey Area 5	Local	2016	$44,940	8.244	57.1	57.0	57.1	$15M/yr Major Rehab - FHWA Roads	Delayed
0000190420	L B LANDRY AVE	VESPASIAN ST-HERO BLVD	0.051	0.102	1,005	Minor Arterial	Composite	FISCHER DEV	Council District C	Survey Area 5	Local	2016	$42,193	8.818	55.6	56.4	54.8	$15M/yr Major Rehab - FHWA Roads	Delayed

DRAFT

Table D1: Budget Recommended Rehabilitations - Combined Major Rehab

Paved City Roads with Data, 2016 to 2025, MinExcl.:2, Infl.:2.5%, Disc.:0%, Incl.Super:No, Committed:Yes, Tol.:N/A, MaxAcc.:0

SectionID*	Street*	Limits	Length (mi)	Lane-miles	Area (sy)	Funcls	PaveType	Neighborhood	Ward	Maint. District	FHWA Route	Budget Rehab Need Year	Budget Rehab Cost	Budget Rehab CE	PCIYr1	RCIYr1	SDIYr1	Child Budget	Pick Flag
0000190430	L B LANDRY AVE	HERO BLVD-SHEPHERD ST	0.051	0.102	982	Minor Arterial	Composite	FISCHER DEV	Council District C	Survey Area 5	Local	2016	$41,209	8.720	62.8	60.2	65.3	$15M/yr Major Rehab - FHWA Roads	Delayed
0000190440	L B LANDRY AVE	SHEPHERD ST-WALL BLVD	0.059	0.118	1,111	Minor Arterial	Composite	FISCHER DEV	Council District C	Survey Area 5	Local	2017	$46,629	9.117	63.7	62.9	64.5	$15M/yr Major Rehab - FHWA Roads	In Need Year
0000190460	L B LANDRY AVE	SEMMES ST-THAYER ST	0.152	0.303	2,992	Minor Arterial	Composite	FISCHER DEV	Council District C	Survey Area 5	Local	2016	$125,613	8.396	63.1	59.9	66.3	$15M/yr Major Rehab - FHWA Roads	Delayed
0000196220	GENERAL DE GAULLE DR	END OF ONEWAY-KRAFT PL	0.017	0.034	324	Major Collector	Flexible	BEHRMAN	Council District C	Survey Area 5	None	2017	$13,602	2.708	70.1	52.4	87.7	$30M/yr Major Rehab - City Roads	In Need Year
0000204600	GENERAL MEYER AVE	WOODLAND DR-PAVE CHANGE	0.045	0.045	615	Major Collector	Composite	OLD AURORA	Council District C	Survey Area 5	None	2017	$25,834	8.013	68.0	65.6	70.3	$30M/yr Major Rehab - City Roads	In Need Year
Total			**15.051**	**27.820**	**271,718**								**$11,407,502**						
Budget Rehab*: AC - Mill and Overlay with Base Repairs - 153 Items																			
0000001270	S CARROLLTON AVE	SPRUCE ST-PANOLA ST	0.066	0.066	965	Minor Arterial	Composite	MARLYVILLE - FONTAINBLEAU	Council District A	Survey Area 1	Local	2017	$60,855	11.872	40.4	25.4	55.3	$15M/yr Major Rehab - FHWA Roads	In Need Year
0000004040	AUDUBON ST	FRERET ST-BURTHE ST	0.066	0.066	910	Local	Composite	AUDUBON	Council District A	Survey Area 1	None	2016	$57,365	2.040	31.5	35.2	27.7	$30M/yr Major Rehab - City Roads	Delayed
0000004060	AUDUBON ST	MAPLE ST-DUNLIETH CT	0.030	0.030	373	Local	Composite	AUDUBON	Council District A	Survey Area 1	None	2016	$23,532	2.184	31.3	30.1	32.5	$30M/yr Major Rehab - City Roads	Delayed
0000007020	DOMINICAN ST	LOWERLINE ST-MILLAUDON ST	0.048	0.097	668	Local	Composite	BLACK PEARL	Council District A	Survey Area 1	None	2016	$42,102	1.885	36.5	27.7	45.2	$30M/yr Major Rehab - City Roads	Delayed
0000010330	JOSEPH ST	CLARA ST-MAGNOLIA ST	0.056	0.056	784	Local	Composite	AUDUBON	Council District A	Survey Area 1	None	2016	$49,432	1.890	34.0	27.6	40.4	$30M/yr Major Rehab - City Roads	Delayed
0000010730	JEFFERSON AVE	CONSTANCE ST-START OF DIVIDED	0.041	0.083	1,510	Minor Arterial	Composite	WEST RIVERSIDE	Council District A	Survey Area 1	Local	2017	$0	######	85.2	93.6	76.8	$15M/yr Major Rehab - FHWA Roads	Committed
0000010740	JEFFERSON AVE	START OF DIVIDED-MAGAZINE ST	0.028	0.056	470	Minor Arterial	Composite	WEST RIVERSIDE	Council District B	Survey Area 1	Local	2017	$0	######	48.1	32.8	63.3	$15M/yr Major Rehab - FHWA Roads	Committed
0000010750	JEFFERSON AVE	MAGAZINE ST-CAMP ST	0.075	0.150	902	Minor Arterial	Composite	UPTOWN	Council District B	Survey Area 1	Local	2017	$0	######	44.0	21.8	66.2	$15M/yr Major Rehab - FHWA Roads	Committed
0000010760	JEFFERSON AVE	CAMP ST-CHESTNUT ST	0.071	0.142	1,059	Minor Arterial	Composite	UPTOWN	Council District B	Survey Area 1	Local	2017	$0	######	33.8	22.2	45.4	$15M/yr Major Rehab - FHWA Roads	Committed
0000010770	JEFFERSON AVE	CHESTNUT ST-COLISEUM ST	0.059	0.117	537	Minor Arterial	Composite	UPTOWN	Council District B	Survey Area 1	Local	2017	$0	######	41.4	30.0	52.8	$15M/yr Major Rehab - FHWA Roads	Committed
0000010780	JEFFERSON AVE	COLISEUM ST-PERRIER ST	0.047	0.094	598	Minor Arterial	Composite	UPTOWN	Council District B	Survey Area 1	Local	2017	$0	######	34.7	17.4	52.0	$15M/yr Major Rehab - FHWA Roads	Committed
0000010790	JEFFERSON AVE	PERRIER ST-PRYTANIA ST	0.048	0.097	741	Minor Arterial	Composite	UPTOWN	Council District B	Survey Area 1	Local	2017	$0	######	41.6	20.0	63.2	$15M/yr Major Rehab - FHWA Roads	Committed
0000010800	JEFFERSON AVE	PRYTANIA ST-PITT ST	0.048	0.097	561	Minor Arterial	Composite	UPTOWN	Council District B	Survey Area 1	Local	2017	$0	######	47.4	17.5	77.3	$15M/yr Major Rehab - FHWA Roads	Committed
0000010810	JEFFERSON AVE	PITT ST-ATLANTA ST	0.055	0.111	744	Minor Arterial	Composite	UPTOWN	Council District B	Survey Area 1	Local	2017	$0	######	39.7	21.1	58.3	$15M/yr Major Rehab - FHWA Roads	Committed
0000010820	JEFFERSON AVE	ATLANTA ST-GARFIELD ST	0.037	0.074	380	Minor Arterial	Composite	UPTOWN	Council District B	Survey Area 1	Local	2017	$0	######	20.7	23.2	18.2	$15M/yr Major Rehab - FHWA Roads	Committed
0000010830	JEFFERSON AVE	GARFIELD ST-ST CHARLES AVE	0.094	0.188	1,320	Minor Arterial	Composite	UPTOWN	Council District B	Survey Area 1	Local	2017	$0	######	20.2	22.8	17.5	$15M/yr Major Rehab - FHWA Roads	Committed
0000010840	JEFFERSON AVE	ST CHARLES AVE-DRYADES ST	0.064	0.127	808	Minor Arterial	Composite	UPTOWN	Council District B	Survey Area 1	Local	2017	$0	######	36.0	21.1	50.9	$15M/yr Major Rehab - FHWA Roads	Committed
0000022340	MARTIN LUTHER KING BLVD	SIMON BOLIVAR AVE-S LIBERTY ST	0.071	0.141	1,361	Minor Arterial	Composite	CENTRAL CITY	Council District B	Survey Area 1	Local	2017	$85,816	10.057	42.5	40.0	44.9	$15M/yr Major Rehab - FHWA Roads	In Need Year
0000022410	MARTIN LUTHER KING BLVD	WILLOW ST-S CLAIBORNE AVE	0.058	0.116	1,067	Minor Arterial	Composite	CENTRAL CITY	Council District B	Survey Area 1	Local	2016	$67,267	9.057	33.1	17.6	48.6	$15M/yr Major Rehab - FHWA Roads	Delayed
0000022440	MARTIN LUTHER KING BLVD	CLARA ST-MAGNOLIA ST	0.057	0.113	995	Minor Arterial	Composite	CENTRAL CITY	Council District B	Survey Area 1	Local	2017	$62,775	10.638	42.0	35.8	48.2	$15M/yr Major Rehab - FHWA Roads	In Need Year
0000022520	MARTIN LUTHER KING BLVD	S RAMPART ST-ORETHA CASTLE HALEY BLVD	0.060	0.120	1,206	Minor Arterial	Composite	CENTRAL CITY	Council District B	Survey Area 1	Local	2016	$76,082	8.887	35.9	26.1	45.7	$15M/yr Major Rehab - FHWA Roads	Delayed
0000025300	NATCHEZ ST	MAGAZINE ST-TCHOUPITOULAS ST	0.072	0.072	731	Local	Composite	CENTRAL BUSINESS DISTRICT	Council District B	Survey Area 1	None	2016	$46,124	2.436	34.4	20.8	48.0	$30M/yr Major Rehab - City Roads	Delayed
0000025530	UNION ST	ST CHARLES AVE-CARONDELET ST	0.077	0.077	954	Local	Composite	CENTRAL BUSINESS DISTRICT	Council District B	Survey Area 1	None	2016	$60,161	1.934	31.1	16.7	45.4	$30M/yr Major Rehab - City Roads	Delayed
0000025540	UNION ST	CARONDELET ST-BARONNE ST	0.077	0.077	854	Local	Composite	CENTRAL BUSINESS DISTRICT	Council District B	Survey Area 1	None	2016	$53,847	2.026	30.9	8.9	52.8	$30M/yr Major Rehab - City Roads	Delayed
0000025550	UNION ST	BARONNE ST-OKEEFE AVE	0.074	0.074	853	Local	Composite	CENTRAL BUSINESS DISTRICT	Council District B	Survey Area 1	None	2016	$53,812	1.989	34.2	12.0	56.4	$30M/yr Major Rehab - City Roads	Delayed
0000025840	CONVENTION CENTER BLVD	POYDRAS ST-BADINE ST E	0.112	0.223	2,410	Minor Arterial	Composite	CENTRAL BUSINESS DISTRICT	Council District B	Survey Area 1	Local	2017	$152,017	8.481	41.7	33.3	50.1	$15M/yr Major Rehab - FHWA Roads	In Need Year
0000026560	BIENVILLE ST	CHARTRES ST-EXCHANGE PL	0.034	0.034	443	Minor Collector	Composite	FRENCH QUARTER	Council District C	Survey Area 1	None	2017	$27,926	4.359	41.8	16.8	66.8	$30M/yr Major Rehab - City Roads	In Need Year
0000026620	BIENVILLE ST	N RAMPART ST-BASIN ST	0.036	0.036	454	Local	Composite	FRENCH QUARTER	Council District C	Survey Area 1	None	2016	$28,605	1.957	29.7	19.5	39.9	$30M/yr Major Rehab - City Roads	Delayed
0000027260	DUMAINE ST	ROYAL ST-BOURBON ST	0.068	0.068	838	Minor Collector	Flexible	FRENCH QUARTER	Council District C	Survey Area 1	None	2017	$52,845	2.858	40.3	20.1	60.5	$30M/yr Major Rehab - City Roads	In Need Year
0000027280	DUMAINE ST	DAUPHINE ST-BURGUNDY ST	0.068	0.068	923	Minor Collector	Flexible	FRENCH QUARTER	Council District C	Survey Area 1	None	2016	$58,185	2.569	37.3	16.2	58.4	$30M/yr Major Rehab - City Roads	Delayed
0000027290	DUMAINE ST	BURGUNDY ST-N RAMPART ST	0.070	0.070	915	Minor Collector	Flexible	FRENCH QUARTER	Council District C	Survey Area 1	None	2016	$57,715	2.678	38.8	18.4	59.1	$30M/yr Major Rehab - City Roads	Delayed
0000027950	ESPLANADE AVE	HENRIETTE DELILLE ST-TREME ST	0.064	0.064	831	Minor Arterial	Composite	SEVENTH WARD	Council District C	Survey Area 1	Local	2017	$52,403	16.326	40.9	48.8	33.0	$15M/yr Major Rehab - FHWA Roads	In Need Year
0000027990	ESPLANADE AVE	N ROBERTSON ST-N CLAIBORNE AVE	0.059	0.059	769	Minor Arterial	Composite	TREME - LAFITTE	Council District C	Survey Area 1	Local	2017	$48,507	13.411	40.0	27.6	52.4	$15M/yr Major Rehab - FHWA Roads	In Need Year
0000029920	N RAMPART ST	BARRACKS ST-GOVERNOR NICHOLLS ST	0.068	0.135	1,292	Principal Arterial	Composite	TREME - LAFITTE	Council District C	Survey Area 1	Local	2017	$81,478	19.822	40.9	36.5	45.2	$15M/yr Major Rehab - FHWA Roads	In Need Year
0000029960	N RAMPART ST	DUMAINE ST-ST ANN ST	0.069	0.138	1,524	Principal Arterial	Composite	TREME - LAFITTE	Council District C	Survey Area 1	Local	2017	$96,117	19.032	41.4	48.0	34.8	$15M/yr Major Rehab - FHWA Roads	In Need Year
0000029980	N RAMPART ST	ORLEANS AVE-ST PETER ST	0.036	0.071	680	Principal Arterial	Composite	TREME - LAFITTE	Council District C	Survey Area 1	Local	2017	$42,880	19.388	42.5	35.0	49.9	$15M/yr Major Rehab - FHWA Roads	In Need Year
0000030080	S RAMPART ST	GRAVIER ST-UNION ST	0.050	0.100	1,175	Minor Arterial	Composite	CENTRAL BUSINESS DISTRICT	Council District B	Survey Area 1	Local	2017	$74,099	9.588	40.3	53.4	27.2	$15M/yr Major Rehab - FHWA Roads	In Need Year
0000030470	OKEEFE AVE	GRAVIER ST-COMMON ST	0.068	0.136	1,250	Minor Arterial	Composite	CENTRAL BUSINESS DISTRICT	Council District B	Survey Area 1	Local	2016	$78,843	8.922	34.8	16.8	52.8	$15M/yr Major Rehab - FHWA Roads	Delayed
0000030700	N RAMPART ST	ST LOUIS ST-TOULOUSE ST	0.068	0.136	1,280	Principal Arterial	Composite	FRENCH QUARTER	Council District C	Survey Area 1	Local	2017	$80,756	20.026	41.4	36.0	46.8	$15M/yr Major Rehab - FHWA Roads	In Need Year
0000031390	CARONDELET ST	PERDIDO ST-POYDRAS ST	0.058	0.115	1,396	Minor Arterial	Composite	CENTRAL BUSINESS DISTRICT	Council District B	Survey Area 1	Local	2017	$88,044	8.571	41.7	47.0	36.4	$15M/yr Major Rehab - FHWA Roads	In Need Year
0000031480	BOURBON ST	ST LOUIS ST-TOULOUSE ST	0.069	0.069	1,147	Major Collector	Flexible	FRENCH QUARTER	Council District C	Survey Area 1	None	2017	$72,319	4.356	43.6	25.9	61.2	$30M/yr Major Rehab - City Roads	In Need Year
0000031570	BOURBON ST	BARRACKS ST-ESPLANADE AVE	0.048	0.048	601	Major Collector	Flexible	FRENCH QUARTER	Council District C	Survey Area 1	None	2017	$37,876	6.575	41.2	33.8	48.5	$30M/yr Major Rehab - City Roads	In Need Year
0000032400	ST CHARLES AVE	JEFFERSON AVE-JEFFERSON AVE	0.007	0.014	124	Minor Arterial	Composite	UPTOWN	Council District B	Survey Area 1	Local	2016	$7,842	8.250	27.6	1.4	53.7	$15M/yr Major Rehab - FHWA Roads	Delayed
0000032980	ST CHARLES AVE	JEFFERSON AVE-JEFFERSON AVE	0.007	0.007	120	Minor Arterial	Composite	UPTOWN	Council District B	Survey Area 1	Local	2016	$7,568	8.251	34.0	1.2	66.8	$15M/yr Major Rehab - FHWA Roads	Delayed
0000033010	ST CHARLES AVE	VALMONT ST-DUFOSSAT ST	0.060	0.060	883	Minor Arterial	Composite	UPTOWN	Council District B	Survey Area 1	Local	2017	$55,690	13.900	41.4	45.5	37.2	$15M/yr Major Rehab - FHWA Roads	In Need Year
0000033080	ST CHARLES AVE	CADIZ ST-JENA ST	0.066	0.066	947	Minor Arterial	Composite	UPTOWN	Council District B	Survey Area 1	Local	2017	$59,747	14.406	41.1	45.4	36.8	$15M/yr Major Rehab - FHWA Roads	In Need Year
0000033120	ST CHARLES AVE	GENERAL PERSHING ST-MILAN ST	0.066	0.066	1,008	Minor Arterial	Composite	MILAN	Council District B	Survey Area 1	Local	2017	$63,602	11.798	40.0	29.7	50.3	$15M/yr Major Rehab - FHWA Roads	In Need Year
0000033480	ST CHARLES AVE	MELPOMENE ST-THALIA ST	0.056	0.112	990	Minor Arterial	Composite	CENTRAL CITY	Council District B	Survey Area 1	Local	2017	$62,452	11.003	42.2	40.6	43.8	$15M/yr Major Rehab - FHWA Roads	In Need Year
0000033500	ST CHARLES AVE	ERATO ST-CLIO ST	0.069	0.138	1,408	Minor Arterial	Composite	CENTRAL CITY	Council District B	Survey Area 1	Local	2017	$88,794	9.859	41.7	43.6	39.7	$15M/yr Major Rehab - FHWA Roads	In Need Year

Draft

Table D1: Budget Recommended Rehabilitations - Combined Major Rehab

Paved City Roads with Data, 2016 to 2025, MinExcl.:2, Infl.:2.5%, Disc.:0%, Incl.Super:No, Committed:Yes, Tol.:N/A, MaxAcc.:0

SectionID*	Street*	Limits	Length (mi)	Lane-miles	Area (sy)	Funcls	PaveType	Neighborhood	Ward	Maint. District	FHWA Route	Budget Rehab Need Year	Budget Rehab Cost	Budget Rehab CE	PCIYr1	RCIYr1	SDIYr1	Child Budget	Pick Flag
0000033540	ST CHARLES AVE	CALLIOPE ST-ST CHARLES AVE	0.020	0.020	277	Minor Arterial	Composite	CENTRAL CITY	Council District B	Survey Area 1	None	2017	$17,477	11.595	42.2	21.1	63.2	$30M/yr Major Rehab - City Roads	In Need Year
0000033680	DECATUR ST	GOVERNOR NICHOLLS ST-URSULINES AVE	0.068	0.068	961	Minor Arterial	Composite	FRENCH QUARTER	Council District C	Survey Area 1	Local	2017	$60,630	13.131	42.6	35.4	49.8	$15M/yr Major Rehab - FHWA Roads	In Need Year
0000034420	CHARTRES ST	ST PHILIP ST-URSULINES AVE	0.068	0.068	929	Minor Collector	Flexible	FRENCH QUARTER	Council District C	Survey Area 1	None	2017	$58,577	3.284	43.7	39.8	47.6	$30M/yr Major Rehab - City Roads	In Need Year
0000035650	ANNUNCIATION ST	TERPSICHORE ST-EUTERPE ST	0.063	0.063	1,016	Major Collector	Composite	LOWER GARDEN DISTRICT	Council District B	Survey Area 1	Local	2017	$64,057	8.947	40.7	50.2	31.2	$15M/yr Major Rehab - FHWA Roads	In Need Year
0000036610	LAUREL ST	END OF ONEWAY-STATE ST	0.065	0.065	752	Local	Composite	WEST RIVERSIDE	Council District A	Survey Area 1	None	2016	$47,442	2.401	38.9	36.9	40.9	$30M/yr Major Rehab - City Roads	Delayed
0000039470	MAGAZINE ST	ARABELLA ST-NASHVILLE AVE	0.059	0.117	773	Minor Arterial	Composite	WEST RIVERSIDE	Council District A	Survey Area 1	Local	2017	$48,724	13.227	41.2	27.4	55.0	$15M/yr Major Rehab - FHWA Roads	In Need Year
0000039580	MAGAZINE ST	MOQUEUR LN-WALNUT ST	0.030	0.030	576	Minor Arterial	Composite	AUDUBON	Council District A	Survey Area 1	Local	2016	$36,342	8.796	31.9	17.4	46.4	$15M/yr Major Rehab - FHWA Roads	Delayed
0000041990	PRYTANIA ST	CONSTANTINOPLE ST-MARENGO ST	0.069	0.138	1,421	Minor Collector	Composite	TOURO	Council District B	Survey Area 1	None	2017	$89,614	3.327	40.8	37.2	44.4	$30M/yr Major Rehab - City Roads	In Need Year
0000042130	PRYTANIA ST	LEONTINE ST-JEFFERSON AVE	0.050	0.100	995	Minor Collector	Flexible	UPTOWN	Council District B	Survey Area 1	None	2016	$62,740	2.234	37.3	38.4	36.2	$30M/yr Major Rehab - City Roads	Delayed
0000045430	LA SALLE ST	1ST ST-2ND ST	0.058	0.115	592	Local	Composite	CENTRAL CITY	Council District B	Survey Area 1	None	2016	$37,344	2.465	28.6	21.6	35.5	$30M/yr Major Rehab - City Roads	Delayed
0000047940	PALM TER	ST CHARLES AVE-CARONDELET ST	0.068	0.068	769	Local	Composite	MILAN	Council District B	Survey Area 1	None	2016	$48,507	1.999	27.7	9.3	46.0	$30M/yr Major Rehab - City Roads	Delayed
0000053470	PINE ST	FIG ST-COLAPISSA ST	0.066	0.066	746	Local	Composite	MARLYVILLE - FONTAINBLEAU	Council District B	Survey Area 2	None	2016	$47,078	2.199	36.4	22.2	50.6	$30M/yr Major Rehab - City Roads	Delayed
0000053590	PINE ST	DIXON ST-DEAD END	0.076	0.076	1,231	Major Collector	Flexible	GERT TOWN	Council District B	Survey Area 2	None	2017	$77,610	4.163	40.8	17.1	64.4	$30M/yr Major Rehab - City Roads	In Need Year
0000054370	AUDUBON CT	DEAD END-THALIA ST	0.017	0.035	128	Local	Flexible	GERT TOWN	Council District B	Survey Area 2	None	2017	$8,101	1.959	43.5	25.5	61.5	$30M/yr Major Rehab - City Roads	In Need Year
0000057550	PALMETTO ST	LEONIDAS ST-JOLIET ST	0.066	0.133	1,062	Major Collector	Composite	DIXON	Council District A	Survey Area 2	Local	2016	$66,951	8.562	39.9	44.5	35.2	$15M/yr Major Rehab - FHWA Roads	Delayed
0000057560	PALMETTO ST	JOLIET ST-CAMBRONNE ST	0.066	0.133	1,008	Major Collector	Composite	DIXON	Council District A	Survey Area 2	Local	2016	$63,574	9.118	37.3	44.7	29.9	$15M/yr Major Rehab - FHWA Roads	Delayed
0000059630	S GALVEZ ST	MARTIN LUTHER KING BLVD-1ST ST	0.070	0.140	1,484	Minor Collector	Composite	CENTRAL CITY	Council District B	Survey Area 2	None	2016	$93,608	2.723	31.7	12.4	51.0	$30M/yr Major Rehab - City Roads	Delayed
0000059670	S GALVEZ ST	4TH ST-WASHINGTON AVE	0.060	0.120	1,214	Minor Collector	Composite	CENTRAL CITY	Council District B	Survey Area 2	None	2017	$76,545	3.197	40.8	29.8	51.7	$30M/yr Major Rehab - City Roads	In Need Year
0000059890	S GALVEZ ST	WASHINGTON AVE-MOMUS CT	0.031	0.061	686	Minor Collector	Composite	CENTRAL CITY	Council District B	Survey Area 2	None	2016	$43,286	2.683	37.0	19.4	54.5	$30M/yr Major Rehab - City Roads	Delayed
0000059950	S GALVEZ ST	JACKSON AVE-MARTIN LUTHER KING BLVD	0.009	0.018	213	Minor Collector	Composite	CENTRAL CITY	Council District B	Survey Area 2	None	2016	$13,441	2.225	30.0	0.0	59.9	$30M/yr Major Rehab - City Roads	Delayed
0000063740	OLIVE ST	BLOOMINGDALE CT-AUDUBON CT	0.027	0.027	318	Local	Composite	GERT TOWN	Council District B	Survey Area 2	None	2016	$20,070	2.134	27.7	20.1	35.2	$30M/yr Major Rehab - City Roads	Delayed
0000064460	PALMETTO ST	MONROE ST-EAGLE ST	0.067	0.134	776	Local	Composite	HOLLYGROVE	Council District A	Survey Area 2	None	2016	$48,956	2.013	32.7	13.3	52.1	$30M/yr Major Rehab - City Roads	Delayed
0000064470	PALMETTO ST	EAGLE ST-GENERAL OGDEN ST	0.065	0.130	722	Local	Composite	HOLLYGROVE	Council District A	Survey Area 2	None	2016	$45,564	2.245	30.5	20.3	40.6	$30M/yr Major Rehab - City Roads	Delayed
0000064610	WASHINGTON AVE	FERN ST-SHORT ST	0.064	0.064	618	Minor Arterial	Composite	GERT TOWN	Council District B	Survey Area 2	None	2017	$38,970	18.183	41.2	28.6	53.7	$30M/yr Major Rehab - City Roads	In Need Year
0000066050	S BROAD ST	CLIO ST-ERATO ST	0.068	0.068	691	Minor Arterial	Composite	GERT TOWN	Council District B	Survey Area 2	None	2017	$43,595	17.904	40.3	31.2	49.3	$30M/yr Major Rehab - City Roads	In Need Year
0000066140	S BROAD ST	DELACHAISE ST-WALMSLEY AVE	0.039	0.077	722	Minor Arterial	Composite	BROADMOOR	Council District B	Survey Area 2	Local	2017	$45,529	10.501	41.5	40.7	42.3	$15M/yr Major Rehab - FHWA Roads	In Need Year
0000066220	FONTAINEBLEAU DR	OCTAVIA ST-VENDOME PL	0.032	0.032	413	Major Collector	Composite	MARLYVILLE - FONTAINBLEAU	Council District B	Survey Area 2	Local	2017	$26,062	9.581	42.5	33.9	51.0	$15M/yr Major Rehab - FHWA Roads	In Need Year
0000066550	FONTAINEBLEAU DR	S CARROLLTON AVE-SHORT ST	0.066	0.066	780	Major Collector	Flexible	MARLYVILLE - FONTAINBLEAU	Council District A	Survey Area 2	Local	2017	$49,222	9.093	42.3	49.6	35.0	$15M/yr Major Rehab - FHWA Roads	In Need Year
0000066560	FONTAINEBLEAU DR	SHORT ST-FERN ST	0.061	0.061	791	Major Collector	Flexible	MARLYVILLE - FONTAINBLEAU	Council District A	Survey Area 2	Local	2017	$49,881	9.333	43.6	54.8	32.4	$15M/yr Major Rehab - FHWA Roads	In Need Year
0000067690	HOLLYGROVE ST	PONTCHARTRAIN BLVD-QUINCE ST	0.040	0.040	579	Minor Collector	Flexible	DIXON	Council District A	Survey Area 2	None	2016	$36,496	2.278	36.7	9.8	63.5	$30M/yr Major Rehab - City Roads	Delayed
0000067740	HOLLYGROVE ST	PEACH ST-DIXON ST	0.066	0.066	997	Minor Collector	Flexible	DIXON	Council District A	Survey Area 2	None	2016	$62,978	2.243	30.5	8.2	52.7	$30M/yr Major Rehab - City Roads	Delayed
0000072800	S GALVEZ ST	LAFAYETTE ST-JULIA ST	0.072	0.144	1,046	Major Collector	Composite	TULANE - GRAVIER	Council District B	Survey Area 2	Local	2016	$65,970	8.326	35.2	28.2	42.2	$15M/yr Major Rehab - FHWA Roads	Delayed
0000074700	MOSS ST	MOSS ST RAMP-N CARROLLTON AVE	0.040	0.040	511	Local	Composite	CITY PARK	Council District A	Survey Area 2	None	2017	$32,242	1.896	42.3	24.7	59.8	$30M/yr Major Rehab - City Roads	In Need Year
0000076090	URSULINES AVE	N RENDON ST-N LOPEZ ST	0.069	0.069	990	Local	Composite	BAYOU ST. JOHN	Council District A	Survey Area 2	None	2017	$62,445	1.890	40.7	35.7	45.6	$30M/yr Major Rehab - City Roads	In Need Year
0000076150	URSULINES AVE	UNNAMED & BELLE CHASSE ST-CRETE ST	0.034	0.034	375	Local	Composite	BAYOU ST. JOHN	Council District A	Survey Area 2	None	2016	$23,665	2.138	27.5	30.9	24.0	$30M/yr Major Rehab - City Roads	Delayed
0000079810	BIENVILLE AVE	N TONTI ST-N MIRO ST	0.066	0.066	915	Major Collector	Composite	TULANE - GRAVIER	Council District B	Survey Area 2	Local	2016	$57,729	8.432	30.3	21.2	39.4	$15M/yr Major Rehab - FHWA Roads	Delayed
0000079840	BIENVILLE AVE	N JOHNSON ST-N PRIEUR ST	0.067	0.067	943	Major Collector	Composite	TULANE - GRAVIER	Council District B	Survey Area 2	Local	2017	$59,446	8.385	40.2	28.7	51.7	$15M/yr Major Rehab - FHWA Roads	In Need Year
0000081740	BANKS ST	END OF ONEWAY-DEAD END	0.095	0.189	1,174	Local	Composite	MID-CITY	Council District A	Survey Area 2	None	2016	$74,064	2.282	34.4	37.0	31.7	$30M/yr Major Rehab - City Roads	Delayed
0000082210	BAUDIN ST	S ALEXANDER ST-S MURAT ST	0.070	0.141	902	Local	Composite	MID-CITY	Council District A	Survey Area 2	None	2016	$56,881	2.023	38.9	29.3	48.5	$30M/yr Major Rehab - City Roads	Delayed
0000082570	TULANE AVE	UNNAMED-AIRLINE HWY	0.070	0.141	773	Local	Composite	MID-CITY	Council District A	Survey Area 2	None	2017	$48,745	2.317	42.1	29.5	54.6	$30M/yr Major Rehab - City Roads	In Need Year
0000083070	POYDRAS ST	S BROAD AVE-BROAD ONRAMP	0.023	0.045	391	Principal Arterial	Composite	MID-CITY	Council District B	Survey Area 2	Local	2017	$24,653	18.459	40.5	17.8	63.1	$15M/yr Major Rehab - FHWA Roads	In Need Year
0000083600	CANAL ST RAMP	CITY PARK AVE-CANAL ST	0.036	0.073	506	Principal Arterial	Composite	MID-CITY	Council District A	Survey Area 2	Local	2017	$31,927	26.442	40.9	33.2	48.6	$15M/yr Major Rehab - FHWA Roads	In Need Year
0000090100	BROOKS ST	CANAL BLVD-LOUIS XIV ST - CANAL BLVD ALLEY	0.033	0.033	558	Minor Collector	Flexible	LAKEVIEW	Council District A	Survey Area 2	None	2017	$35,171	2.000	42.4	20.3	64.4	$30M/yr Major Rehab - City Roads	In Need Year
0000090120	BROOKS ST	LOUIS XIV ST-LOUISVILLE ST - LOUIS XIV ST ALLEY	0.031	0.031	525	Minor Collector	Flexible	LAKEVIEW	Council District A	Survey Area 2	None	2016	$33,118	1.936	37.0	10.5	63.5	$30M/yr Major Rehab - City Roads	Delayed
0000090130	BROOKS ST	LOUISVILLE ST - LOUIS XIV ST ALLEY-LOUISVILLE ST	0.031	0.031	427	Minor Collector	Flexible	LAKEVIEW	Council District A	Survey Area 2	None	2016	$26,909	2.580	31.4	14.3	48.5	$30M/yr Major Rehab - City Roads	Delayed
0000090160	HARNEY ST	COLBERT ST-MILNE BLVD - COLBERT ST ALLEY	0.032	0.032	509	Minor Collector	Flexible	LAKEVIEW	Council District A	Survey Area 2	None	2017	$32,109	2.148	42.6	21.4	63.8	$30M/yr Major Rehab - City Roads	In Need Year
0000090170	HARNEY ST	MILNE BLVD - COLBERT ST ALLEY-MILNE BLVD	0.040	0.040	456	Minor Collector	Flexible	LAKEVIEW	Council District A	Survey Area 2	None	2017	$28,759	3.227	44.5	27.6	61.4	$30M/yr Major Rehab - City Roads	In Need Year
0000093790	ROBERT E LEE BLVD	ARGONNE BLVD-ARGONNE BLVD - GENERAL HAI ST BLVD	0.033	0.066	533	Minor Arterial	Composite	LAKEVIEW	Council District A	Survey Area 2	Local	2017	$33,637	13.278	41.4	57.8	24.9	$15M/yr Major Rehab - FHWA Roads	In Need Year
0000093880	ROBERT E LEE BLVD	ST BERNARD AVE-BEAUREGARD AVE	0.098	0.195	1,236	Minor Arterial	Composite	FILMORE	Council District D	Survey Area 2	Local	2017	$77,953	15.543	42.4	41.8	42.9	$15M/yr Major Rehab - FHWA Roads	In Need Year
0000094190	W ROBERT E LEE BLVD	LAKESHORE DR-PONTCHARTRAIN BLVD	0.063	0.125	1,098	Minor Arterial	Composite	LAKESHORE - LAKE VISTA	Council District D	Survey Area 2	Local	2017	$69,236	10.150	40.0	28.9	51.0	$15M/yr Major Rehab - FHWA Roads	In Need Year
0000094400	W ROADWAY	START OF ONEWAY-S ROADWAY ST	0.024	0.048	353	Local	Composite	WEST END	Council District A	Survey Area 2	None	2016	$22,256	1.905	34.5	43.5	25.4	$30M/yr Major Rehab - City Roads	Delayed
0000095440	LAKESHORE DR	ORIOLE ST TRAFFIC CIRCLE-END OF ONEWAY	0.350	0.700	5,450	Minor Arterial	Composite	LAKE TERRACE & OAKS	Council District D	Survey Area 2	Local	2017	$343,698	13.594	42.6	49.2	35.9	$15M/yr Major Rehab - FHWA Roads	In Need Year
0000097300	FLORIDA BLVD	MARSHAL FOCH ST - GENERAL DIAZ ST ALLEY-GENERAL DIAZ ST	0.032	0.032	238	Local	Flexible	LAKEVIEW	Council District A	Survey Area 2	None	2017	$15,038	2.008	41.6	27.5	55.6	$30M/yr Major Rehab - City Roads	In Need Year
0000097670	ADA PL	CANAL ROADWAY-FLORIDA BLVD	0.122	0.244	1,547	Local	Composite	NAVARRE	Council District A	Survey Area 2	None	2016	$97,540	2.007	31.6	23.0	40.2	$30M/yr Major Rehab - City Roads	Delayed
0000104400	ST CLAUDE AVE	FRENCHMEN ST-TOURO ST	0.069	0.138	1,345	Principal Arterial	Composite	MARIGNY	Council District C	Survey Area 3	Local	2017	$84,835	21.374	42.0	47.8	36.2	$15M/yr Major Rehab - FHWA Roads	In Need Year
0000104470	N RAMPART ST	KERLEREC ST-ESPLANADE AVE	0.061	0.122	1,146	Principal Arterial	Composite	MARIGNY	Council District C	Survey Area 3	Local	2017	$72,256	22.189	40.2	46.8	33.5	$15M/yr Major Rehab - FHWA Roads	In Need Year

DRAFT

Table D1: Budget Recommended Rehabilitations - Combined Major Rehab

Paved City Roads with Data, 2016 to 2025, MinExcl.:2, Infl.:2.5%, Disc.:0%, Incl.Super:No, Committed:Yes, Tol.:N/A, MaxAcc.:0

SectionID*	Street*	Limits	Length (mi)	Lane-miles	Area (sy)	Funcls	PaveType	Neighborhood	Ward	Maint. District	FHWA Route	Budget Rehab Need Year	Budget Rehab Cost	Budget Rehab CE	PCIYr1	RCIYr1	SDIYr1	Child Budget	Pick Flag
0000107970	POLAND AVE	BURGUNDY ST-DAUPHINE ST	0.070	0.070	979	Minor Arterial	Composite	BYWATER	Council District C	Survey Area 3	Local	2017	$61,724	15.543	40.3	50.7	29.9	$15M/yr Major Rehab - FHWA Roads	In Need Year
0000108040	ST CLAUDE AVE	POLAND AVE-KENTUCKY ST	0.049	0.049	560	Local	Composite	BYWATER	Council District D	Survey Area 3	None	2016	$35,305	2.156	28.5	18.1	38.9	$30M/yr Major Rehab - City Roads	Delayed
0000111660	N GALVEZ ST	LOUISA ST-PIETY ST	0.054	0.107	828	Major Collector	Composite	ST. CLAUDE	Council District D	Survey Area 3	Local	2017	$52,214	8.426	41.5	40.2	42.8	$15M/yr Major Rehab - FHWA Roads	In Need Year
0000113530	TODD PL	TUPELO ST-ST MAURICE AVE	0.070	0.139	934	Local	Composite	HOLY CROSS	Council District E	Survey Area 3	None	2017	$58,927	2.349	40.0	53.9	26.0	$30M/yr Major Rehab - City Roads	In Need Year
0000118350	REYNES ST	DAUPHINE ST-ROYAL ST	0.069	0.069	1,100	Local	Composite	HOLY CROSS	Council District E	Survey Area 3	None	2016	$69,369	1.929	39.7	48.1	31.2	$30M/yr Major Rehab - City Roads	Delayed
0000122890	DECATUR ST	SPAIN ST-MANDEVILLE ST	0.068	0.068	1,041	Minor Arterial	Composite	MARIGNY	Council District C	Survey Area 3	Local	2017	$65,655	14.950	42.4	56.2	28.5	$15M/yr Major Rehab - FHWA Roads	In Need Year
0000127600	A P TUREAUD AVE	N BROAD ST-AGRICULTURE ST	0.010	0.010	343	Minor Collector	Composite	SEVENTH WARD	Council District D	Survey Area 3	None	2016	$21,626	1.867	36.6	25.9	47.2	$30M/yr Major Rehab - City Roads	Delayed
0000128780	PORT ST	CHARTRES ST-ARCHITECT ST	0.034	0.034	485	Local	Composite	BYWATER	Council District C	Survey Area 3	None	2016	$30,560	1.896	32.7	28.7	36.7	$30M/yr Major Rehab - City Roads	Delayed
0000129540	FRANKLIN AVE	SAGE ST-ELDER ST	0.055	0.110	1,081	Minor Arterial	Composite	GENTILLY TERRACE	Council District D	Survey Area 3	Local	2016	$68,192	8.681	30.1	18.7	41.4	$15M/yr Major Rehab - FHWA Roads	Delayed
0000129600	FRANKLIN AVE	JONQUIL ST-GLADIOLUS ST	0.055	0.109	992	Minor Arterial	Composite	GENTILLY TERRACE	Council District D	Survey Area 3	Local	2017	$62,578	10.281	40.7	34.5	46.8	$15M/yr Major Rehab - FHWA Roads	In Need Year
0000129640	FRANKLIN AVE	WISTERIA ST-GENTILLY BLVD	0.080	0.161	1,444	Minor Arterial	Composite	GENTILLY TERRACE	Council District D	Survey Area 3	Local	2017	$91,072	10.191	42.3	33.7	50.8	$15M/yr Major Rehab - FHWA Roads	In Need Year
0000130210	FRANKLIN AVE	ELDER ST-SAGE ST	0.055	0.109	1,033	Minor Arterial	Composite	GENTILLY TERRACE	Council District D	Survey Area 3	Local	2016	$65,171	9.147	37.8	24.0	51.5	$15M/yr Major Rehab - FHWA Roads	Delayed
0000131970	FRANKLIN AVE	IDEAL PL-LAW ST	0.040	0.040	476	Local	Composite	ST. ROCH	Council District D	Survey Area 3	None	2016	$30,021	1.952	39.8	18.2	61.4	$30M/yr Major Rehab - City Roads	Delayed
0000132820	FRANKLIN AVE	CONSTITUTION PL-INDUSTRY ST	0.039	0.039	461	Local	Composite	ST. ROCH	Council District D	Survey Area 3	None	2016	$29,103	2.053	30.0	17.1	42.9	$30M/yr Major Rehab - City Roads	Delayed
0000132850	FRANKLIN AVE	FRANKLIN AVE-AGRICULTURE ST	0.057	0.057	700	Local	Composite	ST. ROCH	Council District D	Survey Area 3	None	2016	$44,127	2.181	39.9	34.4	45.4	$30M/yr Major Rehab - City Roads	Delayed
0000137020	CHICKASAW ST	PACKARD ST-APACHE ST	0.011	0.022	72	Local	Flexible	DESIRE AREA	Council District D	Survey Area 3	None	2017	$4,527	1.982	41.4	16.2	66.5	$30M/yr Major Rehab - City Roads	In Need Year
0000140320	FRANCE RD	CHEF MENTEUR HWY-PAVE CHANGE	0.059	0.117	1,151	Minor Arterial	Composite	DESIRE AREA	Council District D	Survey Area 3	Local	2017	$72,599	11.292	40.2	53.7	26.7	$15M/yr Major Rehab - FHWA Roads	In Need Year
0000140710	HIGGINS BLVD	LOUISA ST-METROPOLITAN ST	0.041	0.041	523	Major Collector	Composite	DESIRE AREA	Council District D	Survey Area 3	Local	2016	$32,978	8.587	29.3	12.9	45.7	$15M/yr Major Rehab - FHWA Roads	Delayed
0000148930	PARIS AVE	RIVIERA AVE-SEVILLE DR	0.057	0.114	1,133	Minor Arterial	Composite	FILMORE	Council District D	Survey Area 3	Local	2016	$71,485	9.278	36.9	30.9	42.8	$15M/yr Major Rehab - FHWA Roads	Delayed
0000148950	PARIS AVE	GARDENA DR-FILMORE AVE	0.056	0.113	1,077	Minor Arterial	Composite	FILMORE	Council District D	Survey Area 3	Local	2017	$67,953	10.861	42.1	47.0	37.2	$15M/yr Major Rehab - FHWA Roads	In Need Year
0000148980	PARIS AVE	MITHRA ST-CRESCENT DR	0.056	0.113	1,054	Minor Arterial	Composite	FILMORE	Council District D	Survey Area 3	Local	2017	$66,475	11.835	40.9	52.6	29.1	$15M/yr Major Rehab - FHWA Roads	In Need Year
0000149000	PARIS AVE	PRENTISS AVE-ATHIS ST	0.056	0.111	1,056	Minor Arterial	Composite	FILMORE	Council District D	Survey Area 3	Local	2016	$66,587	9.026	31.2	19.7	42.6	$15M/yr Major Rehab - FHWA Roads	Delayed
0000149040	PARIS AVE	AVIATORS ST-ROBERT E LEE BLVD	0.076	0.153	1,450	Minor Arterial	Composite	FILMORE	Council District D	Survey Area 3	Local	2017	$91,471	10.381	41.2	41.1	41.2	$15M/yr Major Rehab - FHWA Roads	In Need Year
0000149270	PARIS AVE	ROBERT E LEE BLVD-AVIATORS ST	0.076	0.152	1,531	Minor Arterial	Composite	FILMORE	Council District D	Survey Area 3	Local	2017	$96,545	10.046	42.4	61.0	23.7	$15M/yr Major Rehab - FHWA Roads	In Need Year
0000149370	PARIS AVE	GARDENA DR-SEVILLE DR	0.055	0.110	1,021	Minor Arterial	Composite	FILMORE	Council District D	Survey Area 3	Local	2017	$64,421	12.030	41.3	53.6	28.9	$15M/yr Major Rehab - FHWA Roads	In Need Year
0000153400	FILMORE AVE	WESTERN ST-MARIGNY ST	0.034	0.034	619	Minor Arterial	Composite	GENTILLY TERRACE	Council District D	Survey Area 3	Local	2017	$39,012	11.309	40.0	45.3	34.7	$15M/yr Major Rehab - FHWA Roads	In Need Year
0000153410	FILMORE AVE	MARIGNY ST-MARIGNY ST	0.023	0.023	387	Minor Arterial	Composite	GENTILLY TERRACE	Council District D	Survey Area 3	Local	2017	$24,415	10.656	41.0	27.9	54.1	$15M/yr Major Rehab - FHWA Roads	In Need Year
0000153510	FILMORE AVE	PAINTERS ST-VENUS ST	0.055	0.055	1,029	Minor Arterial	Composite	GENTILLY TERRACE	Council District D	Survey Area 3	Local	2017	$64,905	11.164	42.4	48.4	36.4	$15M/yr Major Rehab - FHWA Roads	In Need Year
0000153660	FILMORE AVE	ST ROCH AVE-ST ROCH AVE	0.008	0.008	167	Minor Arterial	Composite	MILNEBURG	Council District D	Survey Area 3	Local	2017	$10,526	9.431	40.2	35.7	44.6	$15M/yr Major Rehab - FHWA Roads	In Need Year
0000158960	FRANCE RD	START OF ONEWAY-CHEF MENTEUR HWY	0.066	0.066	1,534	Minor Arterial	Composite	GENTILLY WOODS	Council District D	Survey Area 3	Local	2016	$96,762	8.249	34.8	33.6	35.9	$15M/yr Major Rehab - FHWA Roads	Delayed
0000159970	JOURDAN RD	TERMINAL RD-PAVE CHANGE	0.020	0.041	443	Minor Arterial	Composite	VIAVANT	Council District E	Survey Area 4	None	2017	$27,940	9.318	42.4	45.4	39.3	$30M/yr Major Rehab - City Roads	In Need Year
0000160310	ELAINE ST	ALMONASTER AVE-OLD GENTILLY RD	0.197	0.394	3,023	Minor Collector	Flexible	VIAVANT	Council District E	Survey Area 4	None	2017	$190,686	3.335	42.9	46.6	39.2	$30M/yr Major Rehab - City Roads	In Need Year
0000163860	LONELY OAK DR	SELMA ST-DREUX AVE	0.102	0.205	1,451	Local	Composite	PLUM ORCHARD	Council District E	Survey Area 4	None	2016	$91,541	1.913	35.1	32.3	37.8	$30M/yr Major Rehab - City Roads	Delayed
0000174530	ADELE ST	DEVINE AVE-VANDERKLOOT AVE	0.047	0.094	473	Local	Flexible	LITTLE WOODS	Council District E	Survey Area 4	None	2016	$29,804	1.937	37.8	50.0	25.6	$30M/yr Major Rehab - City Roads	Delayed
0000178510	MORRISON RD	PINERIDGE ST-STONEWOOD ST	0.161	0.322	1,880	Minor Collector	Composite	LITTLE WOODS	Council District E	Survey Area 4	None	2017	$118,556	6.408	40.8	46.1	35.5	$30M/yr Major Rehab - City Roads	In Need Year
0000179840	MORRISON RD	MAYO RD-PRIMROSE DR	0.199	0.398	3,951	Minor Arterial	Composite	LITTLE WOODS	Council District E	Survey Area 4	Local	2016	$249,158	9.412	31.2	29.4	32.9	$15M/yr Major Rehab - FHWA Roads	Delayed
0000179910	MORRISON RD	CLARIDGE CT-BENSON CT	0.055	0.111	1,252	Minor Arterial	Composite	LITTLE WOODS	Council District E	Survey Area 4	Local	2016	$78,983	8.938	35.7	40.8	30.6	$15M/yr Major Rehab - FHWA Roads	Delayed
0000179930	MORRISON RD	BURKE RD-BUNDY RD	0.094	0.189	2,106	Minor Arterial	Composite	LITTLE WOODS	Council District E	Survey Area 4	Local	2016	$132,823	8.863	31.9	36.6	27.2	$15M/yr Major Rehab - FHWA Roads	Delayed
0000182090	LAKE FOREST BLVD	END OF ONEWAY-PARIS RD	0.084	0.167	1,687	Minor Arterial	Composite	READ BLVD EAST	Council District E	Survey Area 4	Local	2016	$106,404	9.243	33.8	30.5	37.0	$15M/yr Major Rehab - FHWA Roads	Delayed
0000182140	SIX FLAGS PKWY	I-510 SERVICE RD E-PAVE CHANGE	0.023	0.047	468	Minor Arterial	Composite	VILLAGE DE LEST	Council District E	Survey Area 4	Local	2017	$29,544	9.035	41.8	31.5	52.0	$15M/yr Major Rehab - FHWA Roads	In Need Year
0000182144	SIX FLAGS PKWY	PAVE CHANGE-I-510 SERVICE RD E	0.020	0.041	402	Minor Arterial	Composite	VILLAGE DE LEST	Council District E	Survey Area 4	Local	2016	$25,340	9.223	32.9	27.5	38.2	$15M/yr Major Rehab - FHWA Roads	Delayed
0000182930	MICHOUD BLVD	START OF ONEWAY-CARRIERE CT	0.112	0.223	1,561	Minor Arterial	Composite	VIAVANT	Council District E	Survey Area 4	Local	2016	$98,444	8.511	31.3	56.1	6.4	$15M/yr Major Rehab - FHWA Roads	Delayed
0000184110	WILLOWBROOK DR	MICHOUD BLVD-MICHOUD BLVD	0.013	0.013	172	Local	Composite	VILLAGE DE LEST	Council District E	Survey Area 4	None	2016	$10,855	1.917	33.4	28.0	38.7	$30M/yr Major Rehab - City Roads	Delayed
0000185910	LEROY JOHNSON DR	RAMP TO LEROY JOHNSON DR NB-PAVE CHANGE	0.037	0.037	372	Minor Arterial	Composite	PONTCHARTRAIN PARK	Council District D	Survey Area 3	Local	2017	$23,469	16.547	41.5	21.8	61.2	$15M/yr Major Rehab - FHWA Roads	In Need Year
0000187070	BELLEVILLE ST	DARENSBURG CT-SOCRATES ST	0.019	0.019	221	Local	Flexible	McDONOGH	Council District C	Survey Area 5	None	2017	$13,966	2.046	43.5	55.7	31.2	$30M/yr Major Rehab - City Roads	In Need Year
0000188530	OPELOUSAS AVE	LE BOEUF ST-WHITNEY AVE	0.071	0.071	1,075	Major Collector	Composite	WHITNEY	Council District C	Survey Area 5	Local	2016	$67,799	8.656	32.8	36.2	29.3	$15M/yr Major Rehab - FHWA Roads	Delayed
0000188780	OPELOUSAS AVE	OLIVIER ST-VERRET ST	0.040	0.040	547	Major Collector	Composite	ALGIERS POINT	Council District C	Survey Area 5	Local	2016	$34,485	8.538	27.1	28.3	25.8	$15M/yr Major Rehab - FHWA Roads	Delayed
0000190360	L B LANDRY AVE	GENERAL DE GAULLE DR-ERIE ST	0.048	0.097	790	Minor Arterial	Composite	FISCHER DEV	Council District C	Survey Area 5	Local	2017	$49,804	11.191	40.8	32.4	49.1	$15M/yr Major Rehab - FHWA Roads	In Need Year
Total			**9.067**	**14.630**	**141,084**								**$8,290,639**						

DRAFT

Table D1: Budget Recommended Rehabilitations - Combined Major Rehab

Paved City Roads with Data, 2016 to 2025, MinExcl.:2, Infl.:2.5%, Disc.:0%, Incl.Super:No, Committed:Yes, Tol.:N/A, MaxAcc.:0

SectionID*	Street*	Limits	Length (mi)	Lane-miles	Area (sy)	Funcls	PaveType	Neighborhood	Ward	Maint. District	FHWA Route	Budget Rehab Need Year	Budget Rehab Cost	Budget Rehab CE	PCIYr1	RCIYr1	SDIYr1	Child Budget	Pick Flag
Budget Rehab*: AC - Reconstruction (Minor Collector/Local) - 31 Items																			
0000027030	ST PETER ST	CHARTRES ST-CABILDO AL	0.034	0.034	463	Minor Collector	Flexible	FRENCH QUARTER	Council District C	Survey Area 1	None	2016	$135,717	2.136	14.0	10.4	17.6	$30M/yr Major Rehab - City Roads	Delayed
0000027070	ST PETER ST	DAUPHINE ST-BURGUNDY ST	0.069	0.069	850	Minor Collector	Flexible	FRENCH QUARTER	Council District C	Survey Area 1	None	2016	$249,123	2.343	21.9	14.5	29.2	$30M/yr Major Rehab - City Roads	Delayed
0000027080	ST PETER ST	BURGUNDY ST-N RAMPART ST	0.070	0.070	923	Minor Collector	Flexible	FRENCH QUARTER	Council District C	Survey Area 1	None	2016	$270,652	2.208	9.0	10.6	7.3	$30M/yr Major Rehab - City Roads	Delayed
0000027100	ST ANN ST	N RAMPART ST-BURGUNDY ST	0.070	0.070	932	Minor Collector	Flexible	FRENCH QUARTER	Council District C	Survey Area 1	None	2016	$273,192	2.184	22.0	8.3	35.6	$30M/yr Major Rehab - City Roads	Delayed
0000027130	ST ANN ST	BOURBON ST-ROYAL ST	0.068	0.068	889	Minor Collector	Flexible	FRENCH QUARTER	Council District C	Survey Area 1	None	2016	$260,653	2.230	10.4	3.5	17.3	$30M/yr Major Rehab - City Roads	Delayed
0000027140	ST ANN ST	ROYAL ST-CHARTRES ST	0.068	0.068	832	Minor Collector	Flexible	FRENCH QUARTER	Council District C	Survey Area 1	None	2016	$244,010	2.369	7.9	3.0	12.8	$30M/yr Major Rehab - City Roads	Delayed
0000027240	DUMAINE ST	DECATUR ST-CHARTRES ST	0.079	0.079	990	Minor Collector	Flexible	FRENCH QUARTER	Council District C	Survey Area 1	None	2016	$290,095	2.315	1.9	0.9	2.8	$30M/yr Major Rehab - City Roads	Delayed
0000027250	DUMAINE ST	CHARTRES ST-ROYAL ST	0.068	0.068	898	Minor Collector	Flexible	FRENCH QUARTER	Council District C	Survey Area 1	None	2016	$263,356	2.208	5.1	10.2	0.0	$30M/yr Major Rehab - City Roads	Delayed
0000034290	CHARTRES ST	CANAL ST-IBERVILLE ST	0.072	0.072	927	Minor Collector	Flexible	CENTRAL BUSINESS DISTRICT	Council District C	Survey Area 1	None	2016	$271,629	2.259	12.5	9.7	15.2	$30M/yr Major Rehab - City Roads	Delayed
0000034300	CHARTRES ST	IBERVILLE ST-BIENVILLE ST	0.068	0.068	862	Minor Collector	Flexible	FRENCH QUARTER	Council District C	Survey Area 1	None	2016	$252,673	2.301	19.9	16.6	23.2	$30M/yr Major Rehab - City Roads	Delayed
0000034320	CHARTRES ST	CONTI ST-ST LOUIS ST	0.067	0.067	831	Minor Collector	Flexible	FRENCH QUARTER	Council District C	Survey Area 1	None	2016	$243,619	2.347	16.8	9.4	24.2	$30M/yr Major Rehab - City Roads	Delayed
0000034340	CHARTRES ST	TOULOUSE ST-WILKINSON ST	0.034	0.034	393	Minor Collector	Flexible	FRENCH QUARTER	Council District C	Survey Area 1	None	2016	$115,133	2.476	18.9	11.2	26.5	$30M/yr Major Rehab - City Roads	Delayed
0000034350	CHARTRES ST	WILKINSON ST-ST PETER ST	0.035	0.035	417	Minor Collector	Flexible	FRENCH QUARTER	Council District C	Survey Area 1	None	2016	$122,265	2.424	12.0	3.2	20.8	$30M/yr Major Rehab - City Roads	Delayed
0000034390	CHARTRES ST	ST ANN ST-MADISON ST	0.037	0.037	430	Minor Collector	Flexible	FRENCH QUARTER	Council District C	Survey Area 1	None	2016	$126,174	2.476	13.7	6.6	20.7	$30M/yr Major Rehab - City Roads	Delayed
0000034400	CHARTRES ST	MADISON ST-DUMAINE ST	0.031	0.031	416	Minor Collector	Flexible	FRENCH QUARTER	Council District C	Survey Area 1	None	2016	$122,037	2.191	16.5	5.6	27.3	$30M/yr Major Rehab - City Roads	Delayed
0000034430	CHARTRES ST	URSULINES AVE-GOVERNOR NICHOLLS ST	0.068	0.068	907	Minor Collector	Flexible	FRENCH QUARTER	Council District C	Survey Area 1	None	2016	$265,734	2.170	9.2	14.0	4.3	$30M/yr Major Rehab - City Roads	Delayed
0000034440	CHARTRES ST	GOVERNOR NICHOLLS ST-BARRACKS ST	0.068	0.068	900	Minor Collector	Flexible	FRENCH QUARTER	Council District C	Survey Area 1	None	2016	$263,910	2.191	2.7	5.3	0.0	$30M/yr Major Rehab - City Roads	Delayed
0000034450	CHARTRES ST	BARRACKS ST-ESPLANADE AVE	0.048	0.048	649	Minor Collector	Flexible	FRENCH QUARTER	Council District C	Survey Area 1	None	2016	$190,270	2.150	9.5	3.3	15.6	$30M/yr Major Rehab - City Roads	Delayed
0000067750	HOLLYGROVE ST	PALMETTO ST-DIXON ST	0.059	0.059	906	Minor Collector	Flexible	DIXON	Council District A	Survey Area 2	None	2016	$265,473	1.887	4.1	3.9	4.2	$30M/yr Major Rehab - City Roads	Delayed
0000068070	PEACH ST	MONROE ST-EAGLE ST	0.066	0.133	1,008	Minor Collector	Flexible	DIXON	Council District A	Survey Area 2	None	2016	$295,469	1.908	8.2	6.5	9.9	$30M/yr Major Rehab - City Roads	Delayed
0000090140	BROOKS ST	LOUISVILLE ST-COLBERT ST - LOUISVILLE ST ALLEY	0.032	0.032	352	Minor Collector	Flexible	LAKEVIEW	Council District A	Survey Area 2	None	2016	$103,310	2.634	18.0	1.9	34.1	$30M/yr Major Rehab - City Roads	Delayed
0000142150	ST ROCH AVE	FILMORE AVE-MITHRA ST	0.045	0.045	507	Minor Collector	Flexible	MILNEBURG	Council District D	Survey Area 3	None	2016	$148,679	2.589	4.0	8.0	0.0	$30M/yr Major Rehab - City Roads	Delayed
0000142160	ST ROCH AVE	MITHRA ST-ODIN ST	0.070	0.070	875	Minor Collector	Flexible	MILNEBURG	Council District D	Survey Area 3	None	2016	$256,614	2.335	3.5	6.9	0.0	$30M/yr Major Rehab - City Roads	Delayed
0000142170	ST ROCH AVE	ODIN ST-MENDEZ ST	0.070	0.070	857	Minor Collector	Flexible	MILNEBURG	Council District D	Survey Area 3	None	2016	$251,077	2.380	5.2	10.4	0.0	$30M/yr Major Rehab - City Roads	Delayed
0000142370	ST ROCH AVE	PRENTISS AVE-MENDEZ ST	0.072	0.072	883	Minor Collector	Flexible	MILNEBURG	Council District D	Survey Area 3	None	2016	$258,796	2.352	9.4	18.8	0.0	$30M/yr Major Rehab - City Roads	Delayed
0000142380	ST ROCH AVE	MENDEZ ST-ODIN ST	0.070	0.070	884	Minor Collector	Flexible	MILNEBURG	Council District D	Survey Area 3	None	2016	$259,187	2.305	7.2	14.4	0.0	$30M/yr Major Rehab - City Roads	Delayed
0000142390	ST ROCH AVE	ODIN ST-MITHRA ST	0.070	0.070	857	Minor Collector	Flexible	MILNEBURG	Council District D	Survey Area 3	None	2016	$251,142	2.373	4.5	8.9	0.0	$30M/yr Major Rehab - City Roads	Delayed
0000142400	ST ROCH AVE	MITHRA ST-FILMORE AVE	0.045	0.045	561	Minor Collector	Flexible	MILNEBURG	Council District D	Survey Area 3	None	2016	$164,573	2.319	2.5	4.9	0.0	$30M/yr Major Rehab - City Roads	Delayed
0000209940	VAN BUREN ST	MAUMUS AVE-E 3RD ST	0.051	0.102	275	Local	Flexible	NEW AURORA - ENGLISH TURN	Council District C	Survey Area 5	None	2016	$80,674	2.148	0.1	0.1	0.1	$30M/yr Major Rehab - City Roads	Delayed
0000210630	STANTON RD	RIVER RD-WILLOW DR	0.098	0.195	1,257	Minor Collector	Flexible	NEW AURORA - ENGLISH TURN	Council District C	Survey Area 5	None	2016	$368,522	2.251	0.1	0.1	0.1	$30M/yr Major Rehab - City Roads	Delayed
0000210640	STANTON RD	WILLOW DR-ENGLISH TURN PKWY	0.799	1.597	9,652	Minor Collector	Flexible	NEW AURORA - ENGLISH TURN	Council District C	Survey Area 5	None	2016	$2,829,302	2.400	0.1	0.1	0.1	$30M/yr Major Rehab - City Roads	Delayed
Total			**2.602**	**3.620**	**32,386**								**$9,493,060**						
Budget Rehab*: PCC - Full Depth Slab Repair - 24 Items																			
0000026840	ST LOUIS ST	CROZAT ST-TREME ST	0.041	0.081	901	Major Collector	Rigid	IBERVILLE	Council District C	Survey Area 1	None	2016	$71,003	2.165	33.8	29.2	38.4	$30M/yr Major Rehab - City Roads	Delayed
0000026870	ST LOUIS ST	N ROBERTSON ST-N CLAIBORNE AVE	0.058	0.116	1,205	Major Collector	Rigid	IBERVILLE	Council District B	Survey Area 1	None	2017	$94,947	3.515	40.2	31.0	49.4	$30M/yr Major Rehab - City Roads	In Need Year
0000049490	FLORIDA AVE	LOUISA ST-PIETY ST	0.051	0.102	932	Major Collector	Rigid	FLORIDA AREA	Council District D	Survey Area 3	None	2016	$73,409	2.173	29.1	24.7	33.5	$30M/yr Major Rehab - City Roads	Delayed
0000066000	EARHART BLVD	S GALVEZ ST-S GALVEZ ST	0.013	0.026	282	Principal Arterial	Rigid	B. W. COOPER	Council District B	Survey Area 2	Local	2017	$22,212	10.214	41.6	34.1	49.1	$15M/yr Major Rehab - FHWA Roads	In Need Year
0000088180	CANAL BLVD	ROSEDALE DR-WEIBLEN PL	0.115	0.230	2,319	Principal Arterial	Rigid	NAVARRE	Council District A	Survey Area 2	Local	2017	$182,622	10.797	41.9	31.8	52.0	$15M/yr Major Rehab - FHWA Roads	In Need Year
0000089350	ARGONNE BLVD	PORTEOUS ST-LANE ST	0.125	0.125	1,492	Minor Collector	Rigid	LAKEVIEW	Council District A	Survey Area 2	None	2017	$117,492	2.864	42.5	26.7	58.2	$30M/yr Major Rehab - City Roads	In Need Year
0000090270	POLK AVE	WEST END BLVD - CATINA ST ALLEY-CATINA ST	0.029	0.029	443	Minor Collector	Rigid	LAKEVIEW	Council District A	Survey Area 2	None	2016	$34,867	2.003	39.5	14.9	64.1	$30M/yr Major Rehab - City Roads	Delayed
0000090290	POLK AVE	MILNE BLVD-CATINA ST	0.043	0.043	686	Minor Collector	Rigid	LAKEVIEW	Council District A	Survey Area 2	None	2016	$54,016	1.925	31.2	12.0	50.3	$30M/yr Major Rehab - City Roads	Delayed
0000117710	FLORIDA AVE	REYNES ST-FORSTALL ST	0.056	0.112	1,073	Major Collector	Rigid	LOWER NINTH WARD	Council District E	Survey Area 3	None	2017	$84,550	2.966	40.1	39.3	40.8	$30M/yr Major Rehab - City Roads	In Need Year
0000117770	FLORIDA AVE	FLOOD ST-CAFFIN AVE	0.058	0.116	1,149	Major Collector	Rigid	LOWER NINTH WARD	Council District E	Survey Area 3	None	2017	$90,493	3.621	41.1	29.9	52.2	$30M/yr Major Rehab - City Roads	In Need Year
0000117820	FLORIDA AVE	ROFFIGNAC ST-BENTON ST	0.069	0.139	1,292	Major Collector	Rigid	VIAVANT	Council District E	Survey Area 3	None	2017	$101,765	2.791	41.1	48.7	33.5	$30M/yr Major Rehab - City Roads	In Need Year
0000117830	FLORIDA AVE	BENTON ST-GORDON ST	0.068	0.136	1,333	Major Collector	Rigid	VIAVANT	Council District E	Survey Area 3	None	2017	$104,977	2.872	40.0	39.7	40.2	$30M/yr Major Rehab - City Roads	In Need Year
0000142100	ST ROCH AVE	LOMBARD ST-CARNOT ST	0.121	0.121	1,457	Minor Collector	Rigid	GENTILLY TERRACE	Council District D	Survey Area 3	None	2016	$114,752	2.023	33.4	27.5	39.3	$30M/yr Major Rehab - City Roads	Delayed
0000142200	ST ROCH AVE	ATHIS ST-PRESSBURG ST	0.070	0.070	896	Minor Collector	Rigid	MILNEBURG	Council District D	Survey Area 3	None	2016	$70,591	2.675	35.2	22.2	48.1	$30M/yr Major Rehab - City Roads	Delayed
0000142250	ST ROCH AVE	MEXICO ST-NEW YORK ST	0.070	0.070	853	Minor Collector	Rigid	MILNEBURG	Council District D	Survey Area 3	None	2016	$67,222	2.630	34.7	16.5	52.8	$30M/yr Major Rehab - City Roads	Delayed
0000142280	ST ROCH AVE	LEON C SIMON DR-NEW YORK ST	0.066	0.066	786	Minor Collector	Rigid	MILNEBURG	Council District D	Survey Area 3	None	2016	$61,910	2.664	32.8	14.2	51.3	$30M/yr Major Rehab - City Roads	Delayed
0000142290	ST ROCH AVE	NEW YORK ST-NEW YORK ST	0.011	0.011	138	Minor Collector	Rigid	MILNEBURG	Council District D	Survey Area 3	None	2016	$10,878	2.281	38.8	9.2	68.3	$30M/yr Major Rehab - City Roads	Delayed
0000142320	ST ROCH AVE	ROBERT E LEE BLVD-MADRID ST	0.072	0.072	900	Minor Collector	Rigid	MILNEBURG	Council District D	Survey Area 3	None	2016	$70,924	2.637	39.0	21.4	56.6	$30M/yr Major Rehab - City Roads	Delayed

DRAFT

Table D1: Budget Recommended Rehabilitations - Combined Major Rehab

Paved City Roads with Data, 2016 to 2025, MinExcl.:2, Infl.:2.5%, Disc.:0%, Incl.Super:No, Committed:Yes, Tol.:N/A, MaxAcc.:0

SectionID*	Street*	Limits	Length (mi)	Lane-miles	Area (sy)	Funcls	PaveType	Neighborhood	Ward	Maint. District	FHWA Route	Budget Rehab Need Year	Budget Rehab Cost	Budget Rehab CE	PCIYr1	RCIYr1	SDIYr1	Child Budget	Pick Flag
0000142410	ST ROCH AVE	FILMORE AVE-DREUX AVE	0.077	0.077	992	Minor Collector	Rigid	GENTILLY TERRACE	Council District D	Survey Area 3	None	2016	$78,100	2.584	35.7	19.8	51.5	$30M/yr Major Rehab - City Roads	Delayed
0000167940	BULLARD AVE	KRISTEN CT-S OAK RIDGE CT	0.054	0.054	706	Minor Arterial	Rigid	LITTLE WOODS	Council District E	Survey Area 4	Local	2017	$55,643	8.272	42.2	31.7	52.7	$15M/yr Major Rehab - FHWA Roads	In Need Year
0000195390	WESTBEND PKWY	GENERAL DE GAULLE DR-HERSCHEL ST	0.109	0.109	1,417	Minor Collector	Rigid	BEHRMAN	Council District C	Survey Area 5	None	2016	$111,576	2.627	35.5	22.6	48.4	$30M/yr Major Rehab - City Roads	Delayed
0000195420	WESTBEND PKWY	COBBLESTONE LN-VESPASIAN ST	0.129	0.129	1,677	Minor Collector	Rigid	BEHRMAN	Council District C	Survey Area 5	None	2017	$132,116	2.598	40.7	24.9	56.5	$30M/yr Major Rehab - City Roads	In Need Year
0000195480	WESTBEND PKWY	HERSCHEL ST-GENERAL DE GAULLE DR	0.109	0.109	1,381	Minor Collector	Rigid	BEHRMAN	Council District C	Survey Area 5	None	2016	$108,766	2.172	32.7	20.9	44.4	$30M/yr Major Rehab - City Roads	Delayed
0000196820	HENDEE ST	GENERAL DE GAULLE DR-ERIE ST	0.053	0.106	858	Principal Arterial	Rigid	FISCHER DEV	Council District C	Survey Area 5	None	2017	$67,563	13.499	42.0	37.1	46.9	$30M/yr Major Rehab - City Roads	In Need Year
Total			**1.667**	**2.250**	**25,168**								**$1,982,394**						
Budget Rehab*: PCC - Reconstruction (Arterial/Major Collector) - 19 Items																			
0000021290	FELICITY ST	ORETHA CASTLE HALEY BLVD-S RAMPART ST	0.060	0.121	1,244	Major Collector	Composite	CENTRAL CITY	Council District B	Survey Area 1	None	2016	$614,826	1.999	11.8	21.9	1.7	$30M/yr Major Rehab - City Roads	Delayed
0000021300	FELICITY ST	S RAMPART ST-S SARATOGA ST	0.049	0.097	1,060	Major Collector	Composite	CENTRAL CITY	Council District B	Survey Area 1	None	2016	$523,810	1.891	11.9	21.9	1.9	$30M/yr Major Rehab - City Roads	Delayed
0000021310	FELICITY ST	S SARATOGA ST-SIMON BOLIVAR AVE	0.041	0.083	872	Major Collector	Composite	CENTRAL CITY	Council District B	Survey Area 1	None	2016	$430,762	1.959	5.3	9.4	1.2	$30M/yr Major Rehab - City Roads	Delayed
0000021690	ORANGE ST	CHIPPEWA ST-ANNUNCIATION ST	0.059	0.059	919	Major Collector	Rigid	LOWER GARDEN DISTRICT	Council District B	Survey Area 1	None	2016	$454,093	2.622	17.0	19.1	14.9	$30M/yr Major Rehab - City Roads	Delayed
0000023530	HENDERSON ST	CONVENTION CENTER BLVD-CONVENTION CENTER BLVD	0.010	0.020	311	Minor Arterial	Rigid	LOWER GARDEN DISTRICT	Council District B	Survey Area 1	None	2016	$153,487	1.998	23.0	6.9	39.0	$30M/yr Major Rehab - City Roads	Delayed
0000026830	ST LOUIS ST	BASIN ST-CROZAT ST	0.036	0.072	750	Major Collector	Rigid	TREME - LAFITTE	Council District C	Survey Area 1	None	2016	$370,378	1.967	9.2	13.3	5.1	$30M/yr Major Rehab - City Roads	Delayed
0000047650	WILLOW ST	STATE ST-PALMER AVE	0.075	0.150	1,144	Major Collector	Composite	AUDUBON	Council District A	Survey Area 1	None	2016	$565,420	2.699	9.6	10.7	8.4	$30M/yr Major Rehab - City Roads	Delayed
0000049510	FLORIDA AVE	DESIRE ST-GALLIER ST	0.055	0.110	1,080	Major Collector	Composite	FLORIDA AREA	Council District D	Survey Area 3	None	2016	$533,691	2.101	15.5	13.2	17.7	$30M/yr Major Rehab - City Roads	Delayed
0000049520	FLORIDA AVE	GALLIER ST-CONGRESS ST	0.051	0.102	947	Major Collector	Composite	FLORIDA DEV	Council District D	Survey Area 3	None	2016	$467,652	2.217	1.8	3.6	0.0	$30M/yr Major Rehab - City Roads	Delayed
0000049530	FLORIDA AVE	CONGRESS ST-ALVAR ST	0.151	0.302	3,024	Major Collector	Composite	FLORIDA DEV	Council District D	Survey Area 3	None	2016	$1,494,136	2.056	11.8	8.6	14.9	$30M/yr Major Rehab - City Roads	Delayed
0000075400	BAYOU RD	BARRACKS ST-N ROMAN ST	0.068	0.068	1,175	Major Collector	Composite	TREME - LAFITTE	Council District D	Survey Area 2	None	2016	$580,626	2.389	5.9	6.9	4.8	$30M/yr Major Rehab - City Roads	Delayed
0000075410	BAYOU RD	N ROMAN ST-N DERBIGNY ST	0.068	0.068	1,101	Major Collector	Composite	TREME - LAFITTE	Council District D	Survey Area 2	None	2016	$543,737	2.547	22.1	22.8	21.3	$30M/yr Major Rehab - City Roads	Delayed
0000075900	URSULINES AVE	N JOHNSON ST-N GALVEZ ST	0.067	0.067	1,040	Major Collector	Composite	TREME - LAFITTE	Council District D	Survey Area 2	None	2016	$513,599	2.644	23.1	31.7	14.5	$30M/yr Major Rehab - City Roads	Delayed
0000075910	URSULINES AVE	N GALVEZ ST-N MIRO ST	0.066	0.066	995	Major Collector	Composite	TREME - LAFITTE	Council District D	Survey Area 2	None	2016	$491,531	2.755	23.3	27.8	18.7	$30M/yr Major Rehab - City Roads	Delayed
0000075950	URSULINES AVE	N DORGENOIS ST-N BROAD ST	0.102	0.102	1,537	Major Collector	Composite	TREME - LAFITTE	Council District D	Survey Area 2	None	2016	$759,365	2.746	13.6	27.1	0.0	$30M/yr Major Rehab - City Roads	Delayed
0000076200	URSULINES AVE	N TONTI ST-N MIRO ST	0.067	0.067	1,051	Major Collector	Composite	TREME - LAFITTE	Council District D	Survey Area 2	None	2016	$519,198	2.613	18.2	31.9	4.4	$30M/yr Major Rehab - City Roads	Delayed
0000076220	URSULINES AVE	N GALVEZ ST-N JOHNSON ST	0.067	0.067	1,034	Major Collector	Composite	TREME - LAFITTE	Council District D	Survey Area 2	None	2016	$511,074	2.656	24.8	29.8	19.8	$30M/yr Major Rehab - City Roads	Delayed
0000076230	URSULINES AVE	N JOHNSON ST-N PRIEUR ST	0.066	0.066	991	Major Collector	Composite	TREME - LAFITTE	Council District D	Survey Area 2	None	2016	$489,610	2.766	22.9	38.5	7.3	$30M/yr Major Rehab - City Roads	Delayed
0000117810	FLORIDA AVE	ALABO ST-ROFFIGNAC ST	0.054	0.109	1,035	Major Collector	Rigid	VIAVANT	Council District E	Survey Area 3	None	2016	$511,403	2.165	24.4	27.3	21.5	$30M/yr Major Rehab - City Roads	Delayed
Total			**1.213**	**1.800**	**21,310**								**$10,528,398**						
Budget Rehab*: PCC - Reconstruction (Minor Collector/Local) - 11 Items																			
0000087150	MILNE BLVD	HARNEY ST-HARNEY ST	0.053	0.053	605	Minor Collector	Composite	LAKEVIEW	Council District A	Survey Area 2	None	2016	$298,794	1.961	14.8	7.7	21.8	$30M/yr Major Rehab - City Roads	Delayed
0000087180	MILNE BLVD	POLK ST-POLK AVE	0.020	0.020	229	Minor Collector	Composite	LAKEVIEW	Council District A	Survey Area 2	None	2016	$113,249	1.997	24.5	21.7	27.3	$30M/yr Major Rehab - City Roads	Delayed
0000087240	MILNE BLVD	FRENCH ST-FRENCH ST	0.038	0.038	445	Minor Collector	Composite	LAKEVIEW	Council District A	Survey Area 2	None	2016	$219,690	1.924	15.7	15.6	15.7	$30M/yr Major Rehab - City Roads	Delayed
0000087280	MILNE BLVD	BRAGG ST-BRAGG ST	0.028	0.028	330	Minor Collector	Composite	LAKEVIEW	Council District A	Survey Area 2	None	2016	$162,819	1.889	13.7	27.3	0.0	$30M/yr Major Rehab - City Roads	Delayed
0000087310	MILNE BLVD	LANE ST-SMITH ST	0.077	0.077	887	Minor Collector	Composite	LAKEVIEW	Council District A	Survey Area 2	None	2016	$438,173	1.939	10.2	20.4	0.0	$30M/yr Major Rehab - City Roads	Delayed
0000087440	MILNE BLVD	ROBERT E LEE BLVD-CONRAD ST	0.053	0.053	627	Minor Collector	Composite	LAKEVIEW	Council District A	Survey Area 2	None	2016	$309,883	1.891	7.7	15.3	0.0	$30M/yr Major Rehab - City Roads	Delayed
0000087460	MILNE BLVD	WALKER ST-WALKER ST	0.014	0.014	157	Minor Collector	Composite	LAKEVIEW	Council District A	Survey Area 2	None	2016	$77,622	1.995	12.8	6.3	19.2	$30M/yr Major Rehab - City Roads	Delayed
0000087580	MILNE BLVD	LANE ST-BRAGG ST	0.087	0.087	996	Minor Collector	Composite	LAKEVIEW	Council District A	Survey Area 2	None	2016	$492,080	1.952	8.3	7.3	9.2	$30M/yr Major Rehab - City Roads	Delayed
0000087590	MILNE BLVD	BRAGG ST-BRAGG ST	0.028	0.028	329	Minor Collector	Composite	LAKEVIEW	Council District A	Survey Area 2	None	2016	$162,325	1.908	2.7	5.3	0.0	$30M/yr Major Rehab - City Roads	Delayed
0000087630	MILNE BLVD	FRENCH ST-FRENCH ST	0.038	0.038	450	Minor Collector	Composite	LAKEVIEW	Council District A	Survey Area 2	None	2016	$222,435	1.900	8.3	16.6	0.0	$30M/yr Major Rehab - City Roads	Delayed
0000178560	MORRISON RD	FORUM RD-PARIS RD	0.138	0.276	1,611	Minor Collector	Composite	LITTLE WOODS	Council District E	Survey Area 4	None	2016	$795,980	1.917	23.4	46.8	0.0	$30M/yr Major Rehab - City Roads	Delayed
Total			**0.575**	**0.710**	**6,665**								**$3,293,050**						
2017 Total			**30.175**	**50.820**	**498,331**								**$44,995,043**						

DRAFT

Table D1: Budget Recommended Rehabilitations - Combined Major Rehab

Paved City Roads with Data, 2016 to 2025, MinExcl.:2, Infl.:2.5%, Disc.:0%, Incl.Super:No, Committed:Yes, Tol.:N/A, MaxAcc.:0

SectionID*	Street*	Limits	Length (mi)	Lane-miles	Area (sy)	Funcls	PaveType	Neighborhood	Ward	Maint. District	FHWA Route	Budget Rehab Need Year	Budget Rehab Cost	Budget Rehab CE	PCIYr1	RCIYr1	SDIYr1	Child Budget	Pick Flag
Budget Rehab Imp. Year*: 2018 - 6 Items																			
Budget Rehab*: AC - Mill and Overlay - 172 Items																			
0000001120	S CARROLLTON AVE	ST CHARLES AVE-ST CHARLES AVE	0.010	0.010	202	Minor Arterial	Composite	LEONIDAS	Council District A	Survey Area 1	Local	2016	$8,683	7.130	69.7	56.5	82.9	$15M/yr Major Rehab - FHWA Roads	Delayed
0000001450	S CARROLLTON AVE	FRERET ST-BURTHE ST	0.066	0.066	1,156	Minor Arterial	Composite	LEONIDAS	Council District A	Survey Area 1	Local	2018	$49,746	10.240	61.9	66.6	57.1	$15M/yr Major Rehab - FHWA Roads	In Need Year
0000003860	CAMP ST	BROADWAY ST-LEAKE AVE	0.009	0.009	112	Local	Composite	BLACK PEARL	Council District A	Survey Area 1	None	2016	$4,805	1.726	68.5	57.1	79.9	$30M/yr Major Rehab - City Roads	Delayed
0000004070	AUDUBON ST	DUNLIETH CT-HAMPSON ST	0.030	0.030	390	Local	Composite	AUDUBON	Council District A	Survey Area 1	None	2016	$16,787	1.718	56.3	47.8	64.8	$30M/yr Major Rehab - City Roads	Delayed
0000004180	AUDUBON ST	CHESTNUT ST-CAMP ST	0.068	0.068	958	Local	Composite	AUDUBON	Council District A	Survey Area 1	None	2016	$41,206	1.601	61.7	54.9	68.5	$30M/yr Major Rehab - City Roads	Delayed
0000008870	PALMER AVE	CROMWELL PL-LA SALLE PL	0.066	0.066	824	Local	Composite	AUDUBON	Council District A	Survey Area 1	None	2016	$35,464	1.767	59.9	49.9	69.8	$30M/yr Major Rehab - City Roads	Delayed
0000008880	PALMER AVE	LA SALLE PL-FRERET ST	0.067	0.067	972	Local	Composite	AUDUBON	Council District A	Survey Area 1	None	2016	$41,842	1.593	64.2	59.3	69.1	$30M/yr Major Rehab - City Roads	Delayed
0000010402	JOSEPH ST	DANNEEL ST-DANNEEL ST	0.006	0.006	96	Local	Composite	AUDUBON	Council District A	Survey Area 1	None	2016	$4,126	1.446	66.9	57.1	76.6	$30M/yr Major Rehab - City Roads	Delayed
0000014160	NAPOLEON AVE	ANNUNCIATION ST-TCHOUPITOULAS ST	0.056	0.113	1,129	Minor Arterial	Composite	WEST RIVERSIDE	Council District B	Survey Area 1	Local	2016	$48,579	7.519	60.9	50.7	71.1	$15M/yr Major Rehab - FHWA Roads	Delayed
0000025120	POYDRAS ST	MAGAZINE ST-CAMP ST	0.077	0.230	2,010	Principal Arterial	Composite	CENTRAL BUSINESS DISTRICT	Council District B	Survey Area 1	Local	2018	$86,481	13.249	64.9	68.4	61.3	$15M/yr Major Rehab - FHWA Roads	In Need Year
0000025790	TULANE AVE	S LIBERTY ST-S SARATOGA ST	0.062	0.187	1,423	Principal Arterial	Composite	CENTRAL BUSINESS DISTRICT	Council District B	Survey Area 1	Local	2018	$61,254	15.504	63.2	68.2	58.2	$15M/yr Major Rehab - FHWA Roads	In Need Year
0000028070	ESPLANADE AVE	BURGUNDY ST-BURGUNDY ST	0.009	0.009	178	Minor Arterial	Composite	FRENCH QUARTER	Council District C	Survey Area 1	Local	2016	$7,645	7.396	65.5	56.5	74.5	$15M/yr Major Rehab - FHWA Roads	Delayed
0000028920	LOYOLA AVE	GRAVIER ST-PERDIDO ST	0.095	0.284	2,563	Principal Arterial	Composite	CENTRAL BUSINESS DISTRICT	Council District B	Survey Area 1	Local	2018	$110,278	9.667	72.6	58.9	86.2	$15M/yr Major Rehab - FHWA Roads	In Need Year
0000028950	LOYOLA AVE	POYDRAS ST-GIROD ST	0.159	0.477	4,328	Principal Arterial	Composite	CENTRAL BUSINESS DISTRICT	Council District B	Survey Area 1	Local	2018	$186,259	11.604	70.5	65.7	75.3	$15M/yr Major Rehab - FHWA Roads	In Need Year
0000029700	LOYOLA AVE	HOWARD AVE-JULIA ST	0.063	0.190	1,672	Principal Arterial	Composite	CENTRAL BUSINESS DISTRICT	Council District B	Survey Area 1	Local	2018	$71,950	12.132	71.4	67.2	75.6	$15M/yr Major Rehab - FHWA Roads	In Need Year
0000031650	ROYAL ST	PERE ANTOINE AL-ORLEANS AVE	0.010	0.010	134	Major Collector	Composite	FRENCH QUARTER	Council District C	Survey Area 1	Local	2017	$5,771	6.972	70.0	56.5	83.4	$15M/yr Major Rehab - FHWA Roads	Delayed
0000031680	ROYAL ST	ST PETER ST-TOULOUSE ST	0.068	0.068	862	Major Collector	Composite	FRENCH QUARTER	Council District C	Survey Area 1	Local	2016	$37,094	8.040	65.2	56.8	73.6	$15M/yr Major Rehab - FHWA Roads	Delayed
0000032550	ST CHARLES AVE	WALNUT ST-NEWCOMB BLVD	0.023	0.023	325	Minor Arterial	Composite	AUDUBON	Council District A	Survey Area 1	Local	2018	$13,981	8.773	72.2	56.7	87.6	$15M/yr Major Rehab - FHWA Roads	In Need Year
0000032640	ST CHARLES AVE	ADAMS ST-BURDETTE ST	0.067	0.067	968	Minor Arterial	Composite	EAST CARROLLTON	Council District A	Survey Area 1	Local	2018	$41,670	10.163	73.3	64.7	81.9	$15M/yr Major Rehab - FHWA Roads	In Need Year
0000032700	ST CHARLES AVE	S CARROLLTON AVE-SHORT ST	0.063	0.063	865	Minor Arterial	Composite	BLACK PEARL	Council District A	Survey Area 1	Local	2018	$37,242	9.996	73.9	62.7	85.0	$15M/yr Major Rehab - FHWA Roads	In Need Year
0000032810	ST CHARLES AVE	BROADWAY ST-BROADWAY ST	0.005	0.010	123	Minor Arterial	Composite	AUDUBON	Council District A	Survey Area 1	Local	2016	$5,312	6.373	61.1	56.2	65.9	$15M/yr Major Rehab - FHWA Roads	Delayed
0000033640	N PETERS ST	BARRACKS ST-ESPLANADE AVE	0.065	0.130	1,422	Minor Arterial	Composite	FRENCH QUARTER	Council District C	Survey Area 1	Local	2016	$61,188	7.471	62.2	59.5	64.8	$15M/yr Major Rehab - FHWA Roads	Delayed
0000039240	MAGAZINE ST	PENISTON ST-GENERAL TAYLOR ST	0.053	0.106	1,187	Minor Arterial	Composite	TOURO	Council District B	Survey Area 1	Local	2018	$51,084	7.034	71.5	66.2	76.7	$15M/yr Major Rehab - FHWA Roads	In Need Year
0000045400	LA SALLE ST	JOSEPHINE ST-JACKSON AVE	0.072	0.143	950	Local	Composite	CENTRAL CITY	Council District B	Survey Area 1	None	2016	$40,867	1.604	60.2	47.6	72.8	$30M/yr Major Rehab - City Roads	Delayed
0000051990	S CARROLLTON AVE	ULLOA ST-D HEMECOURT ST	0.071	0.214	1,430	Minor Arterial	Composite	MID-CITY	Council District A	Survey Area 2	Local	2018	$61,556	8.862	62.0	66.7	57.3	$15M/yr Major Rehab - FHWA Roads	In Need Year
0000052360	WISNER BLVD	ROBERT E LEE BLVD-FILMORE AVE	0.673	1.347	12,138	Minor Arterial	Composite	CITY PARK	Council District A	Survey Area 2	Local	2018	$522,343	8.810	71.7	67.1	76.3	$15M/yr Major Rehab - FHWA Roads	In Need Year
0000052440	N CARROLLTON AVE	ESPLANADE AVE-ESPLANADE AVE	0.022	0.044	469	Minor Arterial	Composite	CITY PARK	Council District A	Survey Area 2	Local	2016	$20,192	7.040	65.7	55.8	75.6	$15M/yr Major Rehab - FHWA Roads	Delayed
0000052450	N CARROLLTON AVE	ESPLANADE AVE-CLAIBORNE DR	0.086	0.172	1,330	Minor Arterial	Composite	CITY PARK	Council District A	Survey Area 2	Local	2018	$57,248	10.169	71.0	66.0	75.9	$15M/yr Major Rehab - FHWA Roads	In Need Year
0000052470	N CARROLLTON AVE	CITY PARK AVE-CITY PARK AVE	0.008	0.016	179	Minor Arterial	Composite	CITY PARK	Council District A	Survey Area 2	Local	2016	$7,693	7.033	62.8	59.5	66.1	$15M/yr Major Rehab - FHWA Roads	Delayed
0000056290	NAPOLEON AVE	S GALVEZ ST-S MIRO ST	0.056	0.111	1,161	Minor Arterial	Composite	BROADMOOR	Council District B	Survey Area 2	Local	2018	$49,946	7.556	71.3	66.2	76.3	$15M/yr Major Rehab - FHWA Roads	In Need Year
0000056360	NAPOLEON AVE	S ROCHEBLAVE ST-S TONTI ST	0.061	0.123	1,230	Minor Arterial	Composite	BROADMOOR	Council District B	Survey Area 2	Local	2017	$52,935	7.389	71.0	62.4	79.5	$15M/yr Major Rehab - FHWA Roads	Delayed
0000056370	NAPOLEON AVE	S TONTI ST-S MIRO ST	0.061	0.122	1,162	Minor Arterial	Composite	BROADMOOR	Council District B	Survey Area 2	Local	2016	$49,994	8.029	67.6	60.0	75.1	$15M/yr Major Rehab - FHWA Roads	Delayed
0000056420	NAPOLEON AVE	S PRIEUR ST-S ROMAN ST	0.062	0.124	1,241	Minor Arterial	Composite	BROADMOOR	Council District B	Survey Area 2	Local	2016	$53,408	7.529	68.0	59.7	76.3	$15M/yr Major Rehab - FHWA Roads	Delayed
0000057730	WASHINGTON AVE	S LOPEZ ST-SALCEDO ST	0.037	0.074	647	Minor Arterial	Composite	GERT TOWN	Council District B	Survey Area 2	Local	2016	$27,832	7.994	67.2	53.1	81.2	$15M/yr Major Rehab - FHWA Roads	Delayed
0000058480	MARTIN LUTHER KING BLVD	S CLAIBORNE AVE-S DERBIGNY ST	0.061	0.121	1,222	Minor Arterial	Composite	B. W. COOPER	Council District B	Survey Area 2	Local	2016	$52,571	7.483	68.4	60.2	76.5	$15M/yr Major Rehab - FHWA Roads	Delayed
0000058620	MARTIN LUTHER KING BLVD	S ROCHEBLAVE ST-1ST ST	0.022	0.043	411	Minor Arterial	Composite	B. W. COOPER	Council District B	Survey Area 2	Local	2016	$17,682	7.828	68.4	59.4	77.3	$15M/yr Major Rehab - FHWA Roads	Delayed
0000058640	MARTIN LUTHER KING BLVD	S TONTI ST-S MIRO ST	0.066	0.133	1,286	Minor Arterial	Composite	CENTRAL CITY	Council District B	Survey Area 2	Local	2016	$55,326	7.937	68.2	61.5	74.9	$15M/yr Major Rehab - FHWA Roads	Delayed
0000060400	S ROMAN ST	DEAD END-WASHINGTON AVE	0.028	0.056	358	Local	Composite	CENTRAL CITY	Council District B	Survey Area 2	None	2016	$15,415	1.651	65.4	53.2	77.5	$30M/yr Major Rehab - City Roads	Delayed
0000064650	CALLIOPE ST	S JEFFERSON DAVIS PKWY-S LOPEZ ST	0.140	0.279	1,927	Local	Composite	GERT TOWN	Council District B	Survey Area 2	None	2016	$82,919	1.624	66.7	59.9	73.4	$30M/yr Major Rehab - City Roads	Delayed
0000065210	S JEFFERSON DAVIS PKWY	HOWARD AVE-DIXON ST	0.050	0.050	888	Minor Arterial	Composite	GERT TOWN	Council District B	Survey Area 2	None	2018	$38,208	8.560	74.5	68.4	80.5	$30M/yr Major Rehab - City Roads	In Need Year
0000066090	S BROAD ST	EVE ST-4TH ST	0.027	0.055	625	Minor Arterial	Composite	CENTRAL CITY	Council District B	Survey Area 2	Local	2016	$26,895	7.136	62.6	59.5	65.6	$15M/yr Major Rehab - FHWA Roads	Delayed
0000066150	S BROAD ST	WALMSLEY AVE-GENERAL PERSHING ST	0.071	0.142	1,531	Minor Arterial	Composite	BROADMOOR	Council District B	Survey Area 2	Local	2016	$65,878	7.239	62.1	55.1	69.0	$15M/yr Major Rehab - FHWA Roads	Delayed
0000066160	S BROAD ST	GENERAL PERSHING ST-S DUPRE ST	0.060	0.120	1,260	Minor Arterial	Composite	BROADMOOR	Council District B	Survey Area 2	Local	2017	$54,216	7.309	70.4	63.8	77.0	$15M/yr Major Rehab - FHWA Roads	Delayed
0000066330	FONTAINEBLEAU DR	AUDUBON BLVD-AUDUBON ST	0.075	0.075	1,020	Major Collector	Composite	MARLYVILLE - FONTAINBLEAU	Council District B	Survey Area 2	Local	2018	$43,903	7.295	74.4	66.5	82.2	$15M/yr Major Rehab - FHWA Roads	In Need Year
0000066370	FONTAINEBLEAU DR	PINE ST-LOWERLINE ST	0.056	0.056	653	Major Collector	Flexible	MARLYVILLE - FONTAINBLEAU	Council District A	Survey Area 2	Local	2017	$28,110	7.172	65.0	62.9	67.1	$15M/yr Major Rehab - FHWA Roads	Delayed
0000066650	FONTAINEBLEAU DR	AUDUBON ST-AUDUBON BLVD	0.048	0.048	754	Major Collector	Composite	MARLYVILLE - FONTAINBLEAU	Council District A	Survey Area 2	Local	2018	$32,437	7.727	61.4	67.9	54.9	$15M/yr Major Rehab - FHWA Roads	In Need Year
0000066870	S BROAD ST	ELBA ST-WASHINGTON AVE	0.038	0.075	791	Minor Arterial	Composite	BROADMOOR	Council District B	Survey Area 2	Local	2017	$34,024	7.927	67.1	65.8	68.3	$15M/yr Major Rehab - FHWA Roads	Delayed
0000068330	PONTCHARTRAIN BLVD	HOLLYGROVE ST-DUCKHOOK DR	0.032	0.064	529	Minor Collector	Composite	DIXON	Council District A	Survey Area 2	None	2018	$22,764	3.337	73.3	66.7	79.8	$30M/yr Major Rehab - City Roads	In Need Year
0000068610	CITY PARK AVE	SOLOMON PL-N HENNESSEY ST	0.052	0.104	853	Minor Arterial	Composite	CITY PARK	Council District A	Survey Area 2	Local	2018	$36,688	10.428	65.8	66.5	65.1	$15M/yr Major Rehab - FHWA Roads	In Need Year
0000068620	CITY PARK AVE	N HENNESSEY ST-ANSEMAN AVE	0.087	0.175	1,476	Minor Arterial	Composite	CITY PARK	Council District A	Survey Area 2	Local	2018	$63,502	9.354	72.2	68.0	76.3	$15M/yr Major Rehab - FHWA Roads	In Need Year
0000068630	CITY PARK AVE	ANSEMAN AVE-N MURAT ST	0.074	0.149	1,248	Minor Arterial	Composite	CITY PARK	Council District A	Survey Area 2	Local	2018	$53,724	9.151	73.8	68.9	78.6	$15M/yr Major Rehab - FHWA Roads	In Need Year
0000073410	N CLAIBORNE AVE	DUMAINE ST-ST PHILIP ST	0.073	0.146	1,352	Minor Arterial	Composite	TREME - LAFITTE	Council District C	Survey Area 2	None	2018	$58,175	9.658	62.4	67.5	57.2	$30M/yr Major Rehab - City Roads	In Need Year
0000076980	ORLEANS AVE	N DERBINGNY ST-N ROMAN ST	0.062	0.124	1,148	Minor Arterial	Composite	TREME - LAFITTE	Council District D	Survey Area 2	Local	2018	$49,416	8.201	72.5	65.5	79.5	$15M/yr Major Rehab - FHWA Roads	In Need Year

DRAFT

Table D1: Budget Recommended Rehabilitations - Combined Major Rehab

Paved City Roads with Data, 2016 to 2025, MinExcl.:2, Infl.:2.5%, Disc.:0%, Incl.Super:No, Committed:Yes, Tol.:N/A, MaxAcc.:0

SectionID*	Street*	Limits	Length (mi)	Lane-miles	Area (sy)	Funcls	PaveType	Neighborhood	Ward	Maint. District	FHWA Route	Budget Rehab Need Year	Budget Rehab Cost	Budget Rehab CE	PCIYr1	RCIYr1	SDIYr1	Child Budget	Pick Flag
0000077090	ORLEANS AVE	N DUPRE ST-N GAYOSO ST	0.064	0.128	1,129	Minor Arterial	Composite	BAYOU ST. JOHN	Council District A	Survey Area 2	Local	2018	$48,598	8.785	73.1	68.9	77.3	$15M/yr Major Rehab - FHWA Roads	In Need Year
0000077130	ORLEANS AVE	N RENDON ST-HAGAN AVE	0.069	0.138	1,083	Minor Arterial	Composite	BAYOU ST. JOHN	Council District A	Survey Area 2	Local	2018	$46,585	10.300	70.5	67.6	73.3	$15M/yr Major Rehab - FHWA Roads	In Need Year
0000077570	MARCONI DR	ZACHARY TAYLOR DR-PAVE CHANGE	0.044	0.088	642	Major Collector	Composite	CITY PARK	Council District A	Survey Area 2	Local	2017	$27,622	7.429	66.5	64.0	68.9	$15M/yr Major Rehab - FHWA Roads	Delayed
0000077730	ORLEANS AVE	DAVID ST-N CARROLLTON AVE	0.089	0.178	1,830	Minor Arterial	Composite	CITY PARK	Council District A	Survey Area 2	Local	2016	$78,735	7.728	64.3	59.6	69.0	$15M/yr Major Rehab - FHWA Roads	Delayed
0000077820	ORLEANS AVE	HAGAN AVE-N RENDON ST	0.069	0.138	1,166	Minor Arterial	Composite	BAYOU ST. JOHN	Council District A	Survey Area 2	Local	2018	$50,176	9.336	72.3	68.6	75.9	$15M/yr Major Rehab - FHWA Roads	In Need Year
0000077860	ORLEANS AVE	N GAYOSO ST-N DUPRE ST	0.064	0.128	1,142	Minor Arterial	Composite	BAYOU ST. JOHN	Council District A	Survey Area 2	Local	2018	$49,148	8.659	71.8	65.9	77.6	$15M/yr Major Rehab - FHWA Roads	In Need Year
0000077880	ORLEANS AVE	N WHITE ST-N BROAD ST	0.099	0.198	2,017	Minor Arterial	Composite	BAYOU ST. JOHN	Council District A	Survey Area 2	Local	2016	$86,806	7.344	66.8	57.6	75.9	$15M/yr Major Rehab - FHWA Roads	Delayed
0000079410	BIENVILLE AVE	N SOLOMON ST-N HENNESSEY ST	0.071	0.071	955	Major Collector	Composite	MID-CITY	Council District A	Survey Area 2	Local	2018	$41,096	7.617	73.6	68.9	78.3	$15M/yr Major Rehab - FHWA Roads	In Need Year
0000079460	BIENVILLE AVE	N ST PATRICK ST-N BERNADOTTE ST	0.070	0.070	942	Major Collector	Composite	MID-CITY	Council District A	Survey Area 2	Local	2017	$40,532	8.020	69.0	65.5	72.5	$15M/yr Major Rehab - FHWA Roads	Delayed
0000079480	BIENVILLE AVE	N ANTHONY ST-HELENA ST	0.071	0.071	972	Major Collector	Composite	MID-CITY	Council District A	Survey Area 2	Local	2018	$41,842	8.633	61.9	66.7	57.1	$15M/yr Major Rehab - FHWA Roads	In Need Year
0000079560	BIENVILLE AVE	N ST PATRICK ST-N OLYMPIA ST	0.070	0.070	1,058	Major Collector	Composite	MID-CITY	Council District A	Survey Area 2	Local	2017	$45,519	7.356	63.6	63.5	63.6	$15M/yr Major Rehab - FHWA Roads	Delayed
0000079720	BIENVILLE AVE	N RENDON ST-N LOPEZ ST	0.069	0.069	961	Major Collector	Composite	MID-CITY	Council District B	Survey Area 2	Local	2016	$41,345	7.979	60.7	60.3	61.0	$15M/yr Major Rehab - FHWA Roads	Delayed
0000080680	CANAL ST	DAVID ST-S CARROLLTON AVE	0.049	0.148	1,214	Principal Arterial	Composite	MID-CITY	Council District A	Survey Area 2	Local	2018	$52,251	13.041	71.4	69.0	73.8	$15M/yr Major Rehab - FHWA Roads	In Need Year
0000080750	CANAL ST	S GENOIS ST-S CLARK ST	0.063	0.188	1,604	Principal Arterial	Composite	MID-CITY	Council District B	Survey Area 2	Local	2018	$69,034	12.161	72.9	68.9	76.9	$15M/yr Major Rehab - FHWA Roads	In Need Year
0000081700	BANKS ST	S OLYMPIA ST-S ST PATRICK ST	0.070	0.070	1,035	Major Collector	Composite	MID-CITY	Council District A	Survey Area 2	Local	2017	$44,534	7.301	67.9	65.2	70.5	$15M/yr Major Rehab - FHWA Roads	Delayed
0000086750	PONTCHARTRAIN BLVD	10TH ST-VETERANS BLVD	0.011	0.021	216	Minor Arterial	Composite	LAKEVIEW	Council District A	Survey Area 2	Local	2016	$9,305	7.334	61.3	50.4	72.2	$15M/yr Major Rehab - FHWA Roads	Delayed
0000092060	FILMORE AVE	WUERPEL ST-CATINA ST - MILNE BLVD ALLEY	0.030	0.030	430	Minor Arterial	Composite	LAKEVIEW	Council District A	Survey Area 2	Local	2018	$18,490	9.197	74.6	62.3	86.9	$15M/yr Major Rehab - FHWA Roads	In Need Year
0000092470	FILMORE AVE	CATINA ST - MILNE BLVD ALLEY-WUERPEL ST	0.030	0.030	484	Minor Arterial	Composite	LAKEVIEW	Council District A	Survey Area 2	Local	2018	$20,847	8.388	74.0	61.9	86.1	$15M/yr Major Rehab - FHWA Roads	In Need Year
0000093650	ROBERT E LEE BLVD	WEST END BLVD-CATINA ST	0.041	0.082	663	Minor Arterial	Composite	LAKEVIEW	Council District A	Survey Area 2	Local	2018	$28,521	10.108	70.2	67.6	72.7	$15M/yr Major Rehab - FHWA Roads	In Need Year
0000093810	ROBERT E LEE BLVD	GENERAL HAIG ST-GENERAL HAIG ST - ORLEANS AVE ALLEY	0.035	0.070	568	Minor Arterial	Composite	LAKEVIEW	Council District A	Survey Area 2	Local	2018	$24,447	10.288	68.1	68.8	67.4	$15M/yr Major Rehab - FHWA Roads	In Need Year
0000093820	ROBERT E LEE BLVD	GENERAL HAIG ST - ORLEANS AVE ALLEY-ORLEANS AVE	0.033	0.065	644	Minor Arterial	Composite	LAKEVIEW	Council District A	Survey Area 2	Local	2017	$27,713	7.924	69.7	64.4	75.0	$15M/yr Major Rehab - FHWA Roads	Delayed
0000093960	ROBERT E LEE BLVD	EGRET ST-DOVE ST	0.063	0.126	904	Minor Arterial	Composite	CITY PARK	Council District D	Survey Area 2	Local	2018	$38,906	11.884	66.6	67.8	65.3	$15M/yr Major Rehab - FHWA Roads	In Need Year
0000094000	ROBERT E LEE BLVD	ANI ST-MARCONI DR	0.065	0.131	1,384	Minor Arterial	Composite	CITY PARK	Council District D	Survey Area 2	Local	2018	$59,567	8.361	63.0	69.8	56.2	$15M/yr Major Rehab - FHWA Roads	In Need Year
0000094040	ROBERT E LEE BLVD	ARGONNE BLVD-MARSHAL FOCH ST	0.059	0.117	860	Minor Arterial	Composite	LAKESHORE - LAKE VISTA	Council District D	Survey Area 2	Local	2018	$36,998	11.797	65.4	69.6	61.2	$15M/yr Major Rehab - FHWA Roads	In Need Year
0000094060	ROBERT E LEE BLVD	GENERAL DIAZ ST-MEMPHIS ST	0.061	0.121	926	Minor Arterial	Composite	LAKEVIEW	Council District D	Survey Area 2	Local	2018	$39,843	11.635	62.8	67.8	57.8	$15M/yr Major Rehab - FHWA Roads	In Need Year
0000095250	WILLET ST	N WREN ST-WREN ST	0.020	0.041	263	Local	Composite	LAKESHORE - LAKE VISTA	Council District D	Survey Area 2	None	2016	$11,308	1.682	63.6	53.2	74.0	$30M/yr Major Rehab - City Roads	Delayed
0000096430	HARRISON AVE	MARSHAL FOCH ST - ARGONNE BLVD ALLEY-ARGONNE BLVD	0.027	0.055	411	Major Collector	Composite	LAKEVIEW	Council District A	Survey Area 2	Local	2016	$17,701	7.457	62.0	61.8	62.1	$15M/yr Major Rehab - FHWA Roads	Delayed
0000097570	KENILWORTH ST	MARSHAL FOCH ST - GENERAL DIAZ ST ALLEY-MARSHAL FOCH ST	0.030	0.059	461	Minor Collector	Composite	LAKEVIEW	Council District A	Survey Area 2	None	2018	$19,824	3.728	70.2	65.8	74.5	$30M/yr Major Rehab - City Roads	In Need Year
0000100100	DESAIX BLVD	TRAFALGER ST-GENTILLY BLVD	0.496	0.993	10,758	Minor Arterial	Composite	FAIRGROUNDS	Council District A	Survey Area 3	Local	2018	$462,935	8.805	55.1	67.5	42.6	$15M/yr Major Rehab - FHWA Roads	In Need Year
0000100110	GENTILLY BLVD	DESAIX BLVD & ST BERNARD AVE-END	0.029	0.058	415	Minor Arterial	Composite	FAIRGROUNDS	Council District D	Survey Area 3	Local	2018	$17,859	8.800	72.8	57.9	87.6	$15M/yr Major Rehab - FHWA Roads	In Need Year
0000100120	DESAIX BLVD	ST BERNARD AVE-ALDEN PL	0.065	0.129	1,450	Minor Arterial	Composite	FAIRGROUNDS	Council District D	Survey Area 3	Local	2017	$62,397	7.184	67.4	63.9	70.8	$15M/yr Major Rehab - FHWA Roads	Delayed
0000100140	DESAIX BLVD	ALDEN PL-HATHAWAY PL	0.046	0.093	1,015	Minor Arterial	Composite	FAIRGROUNDS	Council District D	Survey Area 3	Local	2016	$43,659	7.720	61.0	61.5	60.4	$15M/yr Major Rehab - FHWA Roads	Delayed
0000100150	DESAIX BLVD	HATHAWAY PL-HATHAWAY PL	0.041	0.081	860	Minor Arterial	Composite	FAIRGROUNDS	Council District D	Survey Area 3	Local	2017	$36,989	7.928	64.5	64.0	65.0	$15M/yr Major Rehab - FHWA Roads	Delayed
0000100160	DESAIX BLVD	HATHAWAY PL-WINTHROP PL	0.047	0.093	1,044	Minor Arterial	Composite	FAIRGROUNDS	Council District D	Survey Area 3	Local	2018	$44,931	7.822	64.1	69.6	58.5	$15M/yr Major Rehab - FHWA Roads	In Need Year
0000100170	DESAIX BLVD	WINTHROP PL-WINTHROP PL	0.040	0.081	894	Minor Arterial	Composite	FAIRGROUNDS	Council District D	Survey Area 3	Local	2017	$38,476	7.912	60.7	64.5	56.8	$15M/yr Major Rehab - FHWA Roads	Delayed
0000100190	DESAIX BLVD	CASTINE ST-TUNICA ST	0.098	0.195	2,124	Minor Arterial	Composite	FAIRGROUNDS	Council District D	Survey Area 3	Local	2018	$91,406	8.192	62.5	67.6	57.4	$15M/yr Major Rehab - FHWA Roads	In Need Year
0000100200	DESAIX BLVD	TUNICA ST-TENSAS ST	0.103	0.207	2,277	Minor Arterial	Composite	FAIRGROUNDS	Council District D	Survey Area 3	Local	2017	$98,004	8.153	60.3	66.1	54.5	$15M/yr Major Rehab - FHWA Roads	Delayed
0000104080	N CLAIBORNE AVE	LAPEYROUSE ST-LAHARPE ST	0.062	0.124	985	Minor Arterial	Composite	SEVENTH WARD	Council District D	Survey Area 3	None	2018	$42,401	10.798	66.0	67.1	64.9	$30M/yr Major Rehab - City Roads	In Need Year
0000104090	N CLAIBORNE AVE	LAHARPE ST-COLUMBUS ST	0.070	0.140	1,248	Minor Arterial	Composite	SEVENTH WARD	Council District D	Survey Area 3	None	2018	$53,724	9.330	68.2	66.9	69.5	$30M/yr Major Rehab - City Roads	In Need Year
0000106440	BURGUNDY ST	POLAND AVE-LESSEPS ST	0.061	0.061	904	Local	Composite	BYWATER	Council District C	Survey Area 3	None	2017	$38,911	1.648	63.3	63.6	62.9	$30M/yr Major Rehab - City Roads	Delayed
0000107430	CHARTRES ST	PIETY ST-DESIRE ST	0.069	0.138	1,078	Minor Arterial	Composite	BYWATER	Council District C	Survey Area 3	Local	2018	$46,394	10.417	70.0	68.0	72.0	$15M/yr Major Rehab - FHWA Roads	In Need Year
0000107530	CHARTRES ST	LESSEPS ST-POLAND AVE	0.062	0.123	1,018	Minor Arterial	Composite	BYWATER	Council District C	Survey Area 3	Local	2018	$43,817	10.994	60.8	68.6	52.9	$15M/yr Major Rehab - FHWA Roads	In Need Year
0000107550	POLAND AVE	ROYAL ST-START OF DIVIDED	0.045	0.091	1,049	Minor Arterial	Composite	BYWATER	Council District C	Survey Area 3	Local	2017	$45,132	7.676	58.9	63.9	53.8	$15M/yr Major Rehab - FHWA Roads	Delayed
0000107620	POLAND AVE	URQUHART ST-N VILLERE ST	0.074	0.148	1,271	Minor Arterial	Composite	BYWATER	Council District D	Survey Area 3	Local	2018	$54,713	8.513	73.6	65.1	82.1	$15M/yr Major Rehab - FHWA Roads	In Need Year
0000107670	POLAND AVE	N ROMAN ST-N ROMAN ST	0.023	0.047	452	Minor Arterial	Composite	BYWATER	Council District D	Survey Area 3	Local	2016	$19,455	7.911	67.3	60.2	74.3	$15M/yr Major Rehab - FHWA Roads	Delayed
0000107680	POLAND AVE	N ROMAN ST-N PRIEUR ST	0.069	0.138	1,324	Minor Arterial	Composite	BYWATER	Council District D	Survey Area 3	Local	2018	$56,966	8.791	66.4	66.4	66.3	$15M/yr Major Rehab - FHWA Roads	In Need Year
0000107750	FRANCE ST	N TONTI ST-N ROCHEBLAVE ST	0.075	0.150	1,503	Minor Arterial	Composite	BYWATER	Council District D	Survey Area 3	Local	2018	$64,659	8.260	69.1	67.9	70.3	$15M/yr Major Rehab - FHWA Roads	In Need Year
0000107830	POLAND AVE	N GALVEZ ST-N JOHNSON ST	0.074	0.147	1,486	Minor Arterial	Composite	BYWATER	Council District D	Survey Area 3	Local	2018	$63,927	8.436	66.7	67.0	66.3	$15M/yr Major Rehab - FHWA Roads	In Need Year
0000107870	POLAND AVE	N ROMAN ST-N ROMAN ST	0.022	0.045	441	Minor Arterial	Composite	BYWATER	Council District D	Survey Area 3	Local	2018	$18,963	8.338	68.2	66.0	70.3	$15M/yr Major Rehab - FHWA Roads	In Need Year
0000107900	POLAND AVE	N CLAIBORNE AVE-N ROBERTSON ST	0.074	0.148	1,663	Minor Arterial	Composite	BYWATER	Council District D	Survey Area 3	Local	2016	$71,563	7.183	64.2	60.5	67.8	$15M/yr Major Rehab - FHWA Roads	Delayed
0000111670	N GALVEZ ST	PIETY ST-DESIRE ST	0.066	0.131	959	Major Collector	Composite	ST. CLAUDE	Council District D	Survey Area 3	Local	2016	$41,278	7.666	61.3	61.3	61.3	$15M/yr Major Rehab - FHWA Roads	Delayed
0000122620	ELYSIAN FIELDS AVE	DECATUR ST-CHARTRES ST	0.068	0.203	1,727	Minor Arterial	Composite	MARIGNY	Council District C	Survey Area 3	Local	2018	$74,308	6.983	62.8	67.2	58.4	$15M/yr Major Rehab - FHWA Roads	In Need Year
0000122680	ELYSIAN FIELDS AVE	UNNAMED-ST CLAUDE AVE	0.057	0.171	1,471	Minor Arterial	Composite	MARIGNY	Council District C	Survey Area 3	Local	2017	$63,282	7.098	58.8	66.4	51.1	$15M/yr Major Rehab - FHWA Roads	Delayed
0000122760	ELYSIAN FIELDS AVE	DECATUR ST-N PETERS ST	0.059	0.117	1,195	Minor Arterial	Composite	MARIGNY	Council District C	Survey Area 3	Local	2016	$51,433	7.645	65.0	58.5	71.5	$15M/yr Major Rehab - FHWA Roads	Delayed
0000122770	N PETERS ST	ELYSIAN FIELDS AVE-ESPLANADE AVE	0.035	0.069	650	Minor Arterial	Composite	MARIGNY	Council District C	Survey Area 3	Local	2016	$27,966	8.110	62.3	53.0	71.5	$15M/yr Major Rehab - FHWA Roads	Delayed
0000129370	FRANKLIN AVE	N VILLERE ST-N ROBERTSON ST	0.068	0.136	1,413	Minor Arterial	Composite	ST. CLAUDE	Council District C	Survey Area 3	Local	2016	$60,815	7.139	65.8	55.3	76.3	$15M/yr Major Rehab - FHWA Roads	Delayed

DRAFT

Table D1: Budget Recommended Rehabilitations - Combined Major Rehab

Paved City Roads with Data, 2016 to 2025, MinExcl.:2, Infl.:2.5%, Disc.:0%, Incl.Super:No, Committed:Yes, Tol.:N/A, MaxAcc.:0

SectionID*	Street*	Limits	Length (mi)	Lane-miles	Area (sy)	Funcls	PaveType	Neighborhood	Ward	Maint. District	FHWA Route	Budget Rehab Need Year	Budget Rehab Cost	Budget Rehab CE	PCIYr1	RCIYr1	SDIYr1	Child Budget	Pick Flag
0000129400	FRANKLIN AVE	N DERBIGNY ST-N ROMAN ST	0.074	0.147	1,600	Minor Arterial	Composite	ST. CLAUDE	Council District D	Survey Area 3	Local	2017	$68,857	7.489	66.1	63.3	68.8	$15M/yr Major Rehab - FHWA Roads	Delayed
0000129470	FRANKLIN AVE	N TONTI ST-N ROCHEBLAVE ST	0.070	0.140	1,335	Minor Arterial	Composite	ST. ROCH	Council District D	Survey Area 3	Local	2017	$57,448	7.990	69.0	61.9	76.1	$15M/yr Major Rehab - FHWA Roads	Delayed
0000129480	FRANKLIN AVE	N ROCHEBLAVE ST-N DORGENOIS ST	0.070	0.140	1,401	Minor Arterial	Composite	ST. ROCH	Council District D	Survey Area 3	Local	2017	$60,274	8.008	69.5	65.5	73.5	$15M/yr Major Rehab - FHWA Roads	Delayed
0000129515	FRANKLIN AVE	PAVE CHANGE-FRANKLIN EXIT	0.064	0.128	1,241	Minor Arterial	Composite	ST. ROCH	Council District D	Survey Area 3	Local	2017	$53,408	7.283	72.0	61.0	83.0	$15M/yr Major Rehab - FHWA Roads	Delayed
0000130050	FRANKLIN AVE	FILMORE AVE-DREUX AVE	0.064	0.128	1,341	Minor Arterial	Composite	GENTILLY TERRACE	Council District D	Survey Area 3	Local	2017	$57,697	7.410	70.7	64.8	76.6	$15M/yr Major Rehab - FHWA Roads	Delayed
0000130130	FRANKLIN AVE	JASMINE ST-VERBENA ST	0.055	0.110	1,065	Minor Arterial	Composite	GENTILLY TERRACE	Council District D	Survey Area 3	Local	2016	$45,839	7.988	64.7	57.7	71.7	$15M/yr Major Rehab - FHWA Roads	Delayed
0000130280	FRANKLIN AVE	FRANKLIN AVE-N DORGENOIS ST	0.033	0.066	705	Minor Arterial	Composite	ST. ROCH	Council District D	Survey Area 3	Local	2016	$30,352	7.189	67.1	60.1	74.0	$15M/yr Major Rehab - FHWA Roads	Delayed
0000130290	FRANKLIN AVE	N DORGENOIS ST-N ROCHEBLAVE ST	0.070	0.139	1,455	Minor Arterial	Composite	ST. ROCH	Council District D	Survey Area 3	Local	2017	$62,603	7.805	65.5	62.9	68.0	$15M/yr Major Rehab - FHWA Roads	Delayed
0000130310	FRANKLIN AVE	N TONTI ST-N MIRO ST	0.070	0.140	1,426	Minor Arterial	Composite	ST. ROCH	Council District D	Survey Area 3	Local	2017	$61,364	7.872	68.4	64.6	72.1	$15M/yr Major Rehab - FHWA Roads	Delayed
0000130320	FRANKLIN AVE	N MIRO ST-N GALVEZ ST	0.070	0.140	1,463	Minor Arterial	Composite	ST. ROCH	Council District D	Survey Area 3	Local	2016	$62,947	7.242	66.7	58.2	75.1	$15M/yr Major Rehab - FHWA Roads	Delayed
0000130350	FRANKLIN AVE	N PRIEUR ST-ALMONASTER AVE	0.031	0.062	637	Minor Arterial	Composite	ST. ROCH	Council District D	Survey Area 3	Local	2017	$27,407	7.850	67.6	64.0	71.1	$15M/yr Major Rehab - FHWA Roads	Delayed
0000130360	FRANKLIN AVE	ALMONASTER AVE-N ROMAN ST	0.039	0.079	856	Minor Arterial	Composite	ST. ROCH	Council District D	Survey Area 3	Local	2018	$36,826	7.792	67.1	67.0	67.1	$15M/yr Major Rehab - FHWA Roads	In Need Year
0000130370	FRANKLIN AVE	N ROMAN ST-N DERBIGNY ST	0.073	0.147	1,510	Minor Arterial	Composite	ST. CLAUDE	Council District D	Survey Area 3	Local	2018	$64,989	8.243	67.3	67.5	67.0	$15M/yr Major Rehab - FHWA Roads	In Need Year
0000130400	FRANKLIN AVE	PAINTERS ST-N ROBERTSON ST	0.088	0.175	1,802	Minor Arterial	Composite	ST. ROCH	Council District C	Survey Area 3	Local	2016	$77,559	7.272	66.1	56.7	75.5	$15M/yr Major Rehab - FHWA Roads	Delayed
0000130410	FRANKLIN AVE	N VILLERE ST-URQUHART ST	0.074	0.149	1,424	Minor Arterial	Composite	ST. CLAUDE	Council District C	Survey Area 3	Local	2016	$61,259	7.643	67.9	57.3	78.4	$15M/yr Major Rehab - FHWA Roads	Delayed
0000132420	ALMONASTER AVE	N TONTI ST-N MIRO ST	0.074	0.148	1,157	Major Collector	Composite	ST. ROCH	Council District D	Survey Area 3	Local	2018	$49,784	7.539	63.3	69.9	56.6	$15M/yr Major Rehab - FHWA Roads	In Need Year
0000132440	ALMONASTER AVE	N GALVEZ ST-N JOHNSON ST	0.073	0.147	1,231	Major Collector	Composite	ST. CLAUDE	Council District D	Survey Area 3	Local	2018	$52,964	7.195	60.9	67.0	54.7	$15M/yr Major Rehab - FHWA Roads	In Need Year
0000135040	VERMILLION BLVD	FILMORE AVE-FRENCHMEN ST	0.040	0.040	544	Local	Composite	ST. ANTHONY	Council District D	Survey Area 3	None	2016	$23,424	1.659	64.7	59.1	70.3	$30M/yr Major Rehab - City Roads	Delayed
0000137220	FORD ST	TECUMSEH ST-POWHATAN ST	0.053	0.105	519	Local	Flexible	DESIRE AREA	Council District D	Survey Area 3	None	2017	$22,329	1.584	68.6	63.1	74.0	$30M/yr Major Rehab - City Roads	Delayed
0000137240	PACKARD ST	CHICKASAW ST-TECUMSEH ST	0.054	0.108	407	Local	Flexible	DESIRE AREA	Council District D	Survey Area 3	None	2018	$17,519	2.133	71.1	66.8	75.3	$30M/yr Major Rehab - City Roads	In Need Year
0000140000	ALVAR ST OVERPASS	FRANCE ST-ALVAR ST	0.480	0.959	8,910	Minor Arterial	Composite	DESIRE AREA	Council District D	Survey Area 3	Local	2018	$383,410	7.081	73.8	61.0	86.5	$15M/yr Major Rehab - FHWA Roads	In Need Year
0000140012	ALVAR ST	FRANCE ROAD PKWY-FRANCE ROAD PKWY	0.010	0.021	227	Minor Arterial	Composite	DESIRE AREA	Council District D	Survey Area 3	Local	2016	$9,768	7.195	64.0	58.0	70.0	$15M/yr Major Rehab - FHWA Roads	Delayed
0000140580	HIGGINS BLVD	PLEASURE ST-MONTEGUT ST	0.033	0.033	411	Major Collector	Composite	DESIRE AREA	Council District D	Survey Area 3	Local	2016	$17,667	7.845	65.4	54.5	76.3	$15M/yr Major Rehab - FHWA Roads	Delayed
0000143030	ELYSIAN FIELDS AVE	GENTILLY BLVD-PELOPIDAS ST	0.079	0.158	1,711	Minor Arterial	Composite	GENTILLY TERRACE	Council District D	Survey Area 3	Local	2016	$73,610	7.222	66.1	60.1	72.1	$15M/yr Major Rehab - FHWA Roads	Delayed
0000143210	ELYSIAN FIELDS AVE	PRENTISS AVE-PRENTISS AVE	0.011	0.021	186	Minor Arterial	Composite	MILNEBURG	Council District D	Survey Area 3	Local	2018	$8,009	8.665	74.0	67.5	80.4	$15M/yr Major Rehab - FHWA Roads	In Need Year
0000149430	PARIS AVE	WAKEFIELD PL-WESTBROOK DR	0.049	0.098	942	Minor Arterial	Composite	FILMORE	Council District D	Survey Area 3	Local	2018	$40,532	8.433	69.7	66.4	73.0	$15M/yr Major Rehab - FHWA Roads	In Need Year
0000153210	FILMORE AVE	CHAMBERLAIN DR-CHATHAM DR	0.057	0.057	1,124	Minor Arterial	Composite	FILMORE	Council District D	Survey Area 3	Local	2018	$48,383	7.526	74.6	67.0	82.1	$15M/yr Major Rehab - FHWA Roads	In Need Year
0000153340	FILMORE AVE	PASTEUR BLVD-PASTEUR BLVD	0.011	0.011	217	Minor Arterial	Composite	ST. ANTHONY	Council District D	Survey Area 3	Local	2016	$9,343	7.578	66.3	58.4	74.2	$15M/yr Major Rehab - FHWA Roads	Delayed
0000153750	FILMORE AVE	ELYSIAN FIELDS AVE-VERMILLION BLVD	0.063	0.063	1,329	Minor Arterial	Composite	ST. ANTHONY	Council District D	Survey Area 3	Local	2016	$57,205	6.953	68.2	57.7	78.6	$15M/yr Major Rehab - FHWA Roads	Delayed
0000153940	FILMORE AVE	CHAMBERLAIN DR-PARIS AVE	0.057	0.057	1,087	Minor Arterial	Composite	FILMORE	Council District D	Survey Area 3	Local	2018	$46,791	8.399	71.1	68.3	73.9	$15M/yr Major Rehab - FHWA Roads	In Need Year
0000155940	ROBERT E LEE BLVD	ST BERNARD AVE-CARTIER AVE	0.148	0.295	2,879	Minor Arterial	Composite	FILMORE	Council District D	Survey Area 3	Local	2016	$123,886	7.396	68.4	57.2	79.5	$15M/yr Major Rehab - FHWA Roads	Delayed
0000157540	PRESS DR	DREUX AVE-MITHRA ST	0.077	0.155	1,543	Minor Arterial	Composite	PONTCHARTRAIN PARK	Council District D	Survey Area 3	Local	2017	$66,385	7.139	72.8	62.8	82.8	$15M/yr Major Rehab - FHWA Roads	Delayed
0000157560	PRESS DR	ODIN ST-MENDEZ ST	0.047	0.093	895	Minor Arterial	Composite	PONTCHARTRAIN PARK	Council District D	Survey Area 3	Local	2018	$38,500	7.532	73.7	64.5	82.8	$15M/yr Major Rehab - FHWA Roads	In Need Year
0000157720	PRESS DR	PRENTISS AVE-PRENTISS AVE	0.057	0.113	1,116	Minor Arterial	Composite	PONTCHARTRAIN PARK	Council District D	Survey Area 3	Local	2016	$48,034	7.344	69.8	59.4	80.1	$15M/yr Major Rehab - FHWA Roads	Delayed
0000157790	PRESS DR	MIRABEAU AVE-ST FERDINAND DR	0.045	0.097	968	Minor Arterial	Composite	GENTILLY WOODS	Council District D	Survey Area 3	Local	2016	$41,675	7.645	67.3	60.1	74.4	$15M/yr Major Rehab - FHWA Roads	Delayed
0000157800	PRESS DR	ST FERDINAND DR-DEMENT ST	0.187	0.373	3,784	Minor Arterial	Composite	GENTILLY WOODS	Council District D	Survey Area 3	Local	2018	$162,835	8.006	70.5	68.8	72.2	$15M/yr Major Rehab - FHWA Roads	In Need Year
0000157820	PRESS DR	STEPHEN GIRARD AVE-CHEF MENTEUR HWY	0.123	0.247	2,630	Minor Arterial	Composite	GENTILLY WOODS	Council District D	Survey Area 3	Local	2016	$113,166	7.116	68.6	60.8	76.3	$15M/yr Major Rehab - FHWA Roads	Delayed
0000160700	DOWNMAN RD	MONROE ST-REEL ST	0.045	0.091	780	Minor Arterial	Composite	PINES VILLAGE	Council District D	Survey Area 4	Local	2018	$33,575	9.716	68.2	68.3	68.1	$15M/yr Major Rehab - FHWA Roads	In Need Year
0000160710	DOWNMAN RD	REEL ST-TIMOLEON ST	0.044	0.089	750	Minor Arterial	Composite	PINES VILLAGE	Council District D	Survey Area 4	Local	2018	$32,289	9.836	67.5	66.2	68.7	$15M/yr Major Rehab - FHWA Roads	In Need Year
0000160760	DOWNMAN RD	E FILMORE AVE-DENNY ST	0.044	0.089	759	Minor Arterial	Composite	PINES VILLAGE	Council District D	Survey Area 4	Local	2018	$32,681	9.808	67.9	68.1	67.7	$15M/yr Major Rehab - FHWA Roads	In Need Year
0000160860	DOWNMAN RD	LEWIS RD-DOROTHEA ST	0.188	0.377	3,166	Minor Arterial	Composite	PINES VILLAGE	Council District D	Survey Area 4	Local	2018	$136,260	9.354	72.2	67.1	77.2	$15M/yr Major Rehab - FHWA Roads	In Need Year
0000160900	DOWNMAN RD	WALES ST-HAYNE BLVD	0.111	0.222	2,061	Minor Arterial	Composite	LITTLE WOODS	Council District D	Survey Area 4	Local	2018	$88,671	8.714	69.3	66.1	72.5	$15M/yr Major Rehab - FHWA Roads	In Need Year
0000160980	DOWNMAN RD	DOROTHEA ST-LEWIS RD	0.188	0.375	3,182	Minor Arterial	Composite	PINES VILLAGE	Council District D	Survey Area 4	Local	2018	$136,939	9.635	69.0	66.3	71.7	$15M/yr Major Rehab - FHWA Roads	In Need Year
0000161000	DOWNMAN RD	PINES BLVD-BABYLON ST	0.153	0.306	2,564	Minor Arterial	Composite	PINES VILLAGE	Council District D	Survey Area 4	Local	2018	$110,321	9.602	71.2	68.8	73.5	$15M/yr Major Rehab - FHWA Roads	In Need Year
0000161060	DOWNMAN RD	JAMISON ST-DENNY ST	0.045	0.089	740	Minor Arterial	Composite	PINES VILLAGE	Council District D	Survey Area 4	Local	2018	$31,835	9.755	70.6	69.0	72.1	$15M/yr Major Rehab - FHWA Roads	In Need Year
0000161080	DOWNMAN RD	E FILMORE AVE-ROBIN ST	0.044	0.089	731	Minor Arterial	Composite	PINES VILLAGE	Council District D	Survey Area 4	Local	2018	$31,452	9.963	68.8	66.5	71.1	$15M/yr Major Rehab - FHWA Roads	In Need Year
0000165490	PERRAULT WALK	PERRAULT WK & GRANT ST-HAMMOND ST	0.243	0.486	2,354	Local	Flexible	READ BLVD WEST	Council District E	Survey Area 4	None	2016	$101,279	1.588	59.1	55.2	62.9	$30M/yr Major Rehab - City Roads	Delayed
0000168620	READ BLVD	AIRWOOD ST-HAMMOND ST	0.047	0.095	890	Minor Arterial	Composite	READ BLVD EAST	Council District E	Survey Area 4	Local	2018	$38,289	9.389	63.6	67.6	59.5	$15M/yr Major Rehab - FHWA Roads	In Need Year
0000169410	CROWDER BLVD	ABERDEEN RD-LOMOND RD	0.050	0.050	610	Minor Arterial	Composite	LITTLE WOODS	Council District E	Survey Area 4	Local	2018	$26,269	13.453	69.1	67.4	70.8	$15M/yr Major Rehab - FHWA Roads	In Need Year
0000180850	MORRISON RD	SEABROOK PL-TOWNSEND PL	0.063	0.063	786	Local	Composite	PINES VILLAGE	Council District D	Survey Area 4	None	2016	$33,814	1.797	59.6	51.7	67.4	$30M/yr Major Rehab - City Roads	Delayed
0000181540	NATURE CENTER DR	START OF ONEWAY-LAKE FOREST BLVD	0.023	0.023	285	Local	Composite	READ BLVD EAST	Council District E	Survey Area 4	None	2016	$12,279	1.712	64.9	53.2	76.6	$30M/yr Major Rehab - City Roads	Delayed
0000186790	VALLETTE ST	HOMER ST-SLIDELL ST	0.073	0.073	1,127	Major Collector	Flexible	McDONOGH	Council District C	Survey Area 5	None	2018	$48,479	5.862	65.8	65.8	65.7	$30M/yr Major Rehab - City Roads	In Need Year
0000188420	OPELOUSAS AVE	TECHE ST-BOUNY ST	0.018	0.018	218	Local	Composite	McDONOGH	Council District C	Survey Area 5	None	2016	$9,386	1.817	56.7	48.7	64.6	$30M/yr Major Rehab - City Roads	Delayed
0000188460	OPELOUSAS AVE	VERRET ST-VALLETTE ST	0.081	0.081	1,140	Major Collector	Composite	McDONOGH	Council District C	Survey Area 5	Local	2016	$49,043	7.573	62.9	58.6	67.2	$15M/yr Major Rehab - FHWA Roads	Delayed
0000190230	L B LANDRY AVE	LAMARQUE ST-LAMARQUE ST	0.020	0.040	390	Minor Arterial	Composite	WHITNEY	Council District C	Survey Area 5	Local	2016	$16,787	7.536	65.8	54.5	77.0	$15M/yr Major Rehab - FHWA Roads	Delayed
0000190260	L B LANDRY AVE	PTOLEMY ST-LAWRENCE ST	0.062	0.124	1,192	Minor Arterial	Composite	WHITNEY	Council District C	Survey Area 5	Local	2016	$51,285	7.986	62.6	54.3	70.8	$15M/yr Major Rehab - FHWA Roads	Delayed

DRAFT

Table D1: Budget Recommended Rehabilitations - Combined Major Rehab

Paved City Roads with Data, 2016 to 2025, MinExcl.:2, Infl.:2.5%, Disc.:0%, Incl.Super:No, Committed:Yes, Tol.:N/A, MaxAcc.:0

SectionID*	Street*	Limits	Length (mi)	Lane-miles	Area (sy)	Funcls	PaveType	Neighborhood	Ward	Maint. District	FHWA Route	Budget Rehab Need Year	Budget Rehab Cost	Budget Rehab CE	PCIYr1	RCIYr1	SDIYr1	Child Budget	Pick Flag
0000190450	L B LANDRY AVE	WALL BLVD-SEMMES ST	0.048	0.095	914	Minor Arterial	Composite	FISCHER DEV	Council District C	Survey Area 5	Local	2018	$39,341	8.098	71.6	65.7	77.4	$1SM/yr Major Rehab - FHWA Roads	In Need Year
0000190470	L B LANDRY AVE	THAYER ST-MARDI GRAS BLVD	0.038	0.076	754	Minor Arterial	Composite	WHITNEY	Council District C	Survey Area 5	Local	2016	$32,456	7.186	68.7	57.0	80.3	$1SM/yr Major Rehab - FHWA Roads	Delayed
0000190490	L B LANDRY AVE	PTOLEMY ST-SOCRATES ST	0.067	0.134	1,345	Minor Arterial	Composite	WHITNEY	Council District C	Survey Area 5	Local	2016	$57,864	7.588	66.2	57.9	74.4	$1SM/yr Major Rehab - FHWA Roads	Delayed
0000190510	L B LANDRY AVE	LAMARQUE ST-LAMARQUE ST	0.020	0.041	392	Minor Arterial	Composite	WHITNEY	Council District C	Survey Area 5	Local	2016	$16,878	7.634	68.6	59.1	78.0	$1SM/yr Major Rehab - FHWA Roads	Delayed
0000190620	WHITNEY AVE	PELICAN AVE-PATTERSON ST	0.070	0.070	1,004	Major Collector	Composite	WHITNEY	Council District C	Survey Area 5	Local	2018	$43,190	7.037	72.7	65.8	79.6	$1SM/yr Major Rehab - FHWA Roads	In Need Year
0000196205	MARDI GRAS BLVD	PAVE CHANGE-GENERAL DE GAULLE DR	0.098	0.197	1,724	Major Collector	Flexible	BEHRMAN	Council District C	Survey Area 5	None	2018	$74,193	3.725	74.4	63.6	85.2	$30M/yr Major Rehab - City Roads	In Need Year
0000196960	WESTBANK EXP SERVICE	CITY LIMIT-BEHRMAN AVE	0.169	0.339	3,934	Principal Arterial	Composite	TALL TIMBERS - BRECHTEL	Council District C	Survey Area 5	None	2018	$169,271	13.093	74.0	67.8	80.2	$30M/yr Major Rehab - City Roads	In Need Year
Total			**11.989**	**22.770**	**220,674**								**$9,496,144**						
Budget Rehab*: AC - Mill and Overlay with Base Repairs - 214 Items																			
0000001360	S CARROLLTON AVE	COHN ST-HICKORY ST	0.066	0.066	914	Minor Arterial	Composite	LEONIDAS	Council District A	Survey Area 1	Local	2018	$59,079	14.064	44.5	46.2	42.8	$1SM/yr Major Rehab - FHWA Roads	In Need Year
0000001460	S CARROLLTON AVE	BURTHE ST-MAPLE ST	0.066	0.066	1,320	Minor Arterial	Composite	LEONIDAS	Council District A	Survey Area 1	Local	2018	$85,318	10.781	45.1	62.5	27.6	$1SM/yr Major Rehab - FHWA Roads	In Need Year
0000004020	NEWCOMB BLVD	ST CHARLES AVE-FRERET ST	0.276	0.552	3,497	Local	Flexible	AUDUBON	Council District A	Survey Area 1	None	2018	$226,052	1.614	48.2	52.5	43.8	$30M/yr Major Rehab - City Roads	In Need Year
0000004080	AUDUBON ST	HAMPSON ST-ST CHARLES AVE	0.081	0.081	1,107	Local	Composite	AUDUBON	Council District A	Survey Area 1	None	2016	$71,556	1.752	39.6	25.9	53.2	$30M/yr Major Rehab - City Roads	Delayed
0000004090	AUDUBON ST	ST CHARLES AVE-DOMINICAN ST	0.108	0.108	1,424	Local	Composite	AUDUBON	Council District A	Survey Area 1	None	2018	$92,077	1.760	44.9	25.3	64.5	$30M/yr Major Rehab - City Roads	In Need Year
0000007830	LEAKE AVE	S CARROLLTON AVE-ST CHARLES AVE	0.042	0.085	597	Minor Arterial	Composite	LEONIDAS	Council District A	Survey Area 1	Local	2018	$38,565	13.852	42.7	45.6	39.7	$1SM/yr Major Rehab - FHWA Roads	In Need Year
0000007880	LEAKE AVE	HAMPSON ST-DANTE ST	0.030	0.061	438	Minor Arterial	Composite	LEONIDAS	Council District A	Survey Area 1	Local	2018	$28,315	12.756	45.0	40.7	49.2	$1SM/yr Major Rehab - FHWA Roads	In Need Year
0000007900	LEAKE AVE	MAPLE ST-CAMBRONNE ST	0.022	0.045	329	Minor Arterial	Composite	LEONIDAS	Council District A	Survey Area 1	Local	2018	$21,268	12.057	45.0	36.5	53.5	$1SM/yr Major Rehab - FHWA Roads	In Need Year
0000010270	JOSEPH ST	HURST ST-HURST ST	0.017	0.034	245	Local	Composite	AUDUBON	Council District A	Survey Area 1	None	2018	$15,867	1.796	42.5	34.9	50.1	$30M/yr Major Rehab - City Roads	In Need Year
0000010380	JOSEPH ST	S LIBERTY ST-LOYOLA AVE	0.067	0.067	993	Local	Composite	AUDUBON	Council District A	Survey Area 1	None	2018	$64,179	1.869	44.6	44.7	44.4	$30M/yr Major Rehab - City Roads	In Need Year
0000010630	OCTAVIA ST	FRERET ST-S ROBERTSON ST	0.067	0.067	864	Local	Composite	AUDUBON	Council District A	Survey Area 1	None	2016	$55,825	1.686	30.3	12.0	48.5	$30M/yr Major Rehab - City Roads	Delayed
0000012190	ROBERT ST	MARLBOROUGH GATE PL-LA SALLE ST	0.033	0.033	451	Local	Composite	FRERET	Council District B	Survey Area 1	None	2016	$29,170	1.607	33.3	13.4	53.1	$30M/yr Major Rehab - City Roads	Delayed
0000013670	NAPOLEON AVE	TCHOUPITOULAS ST-ANNUNCIATION ST	0.056	0.112	1,095	Minor Arterial	Composite	WEST RIVERSIDE	Council District B	Survey Area 1	Local	2018	$70,801	8.681	43.1	29.8	56.3	$1SM/yr Major Rehab - FHWA Roads	In Need Year
0000013700	NAPOLEON AVE	CONSTANCE ST-MAGAZINE ST	0.071	0.142	1,279	Minor Arterial	Composite	EAST RIVERSIDE	Council District B	Survey Area 1	Local	2018	$0	######	55.1	48.6	61.6	$1SM/yr Major Rehab - FHWA Roads	Committed
0000013710	NAPOLEON AVE	MAGAZINE ST-CAMP ST	0.068	0.136	1,286	Minor Arterial	Composite	UPTOWN	Council District B	Survey Area 1	Local	2018	$0	######	42.8	24.1	61.5	$1SM/yr Major Rehab - FHWA Roads	Committed
0000013720	NAPOLEON AVE	CAMP ST-CHESTNUT ST	0.071	0.141	1,241	Minor Arterial	Composite	UPTOWN	Council District B	Survey Area 1	Local	2018	$0	######	46.2	33.6	58.8	$1SM/yr Major Rehab - FHWA Roads	Committed
0000013730	NAPOLEON AVE	CHESTNUT ST-COLISEUM ST	0.058	0.115	1,056	Minor Arterial	Composite	UPTOWN	Council District B	Survey Area 1	Local	2018	$0	######	49.4	41.6	57.1	$1SM/yr Major Rehab - FHWA Roads	Committed
0000013740	NAPOLEON AVE	COLISEUM ST-PERRIER ST	0.047	0.094	870	Minor Arterial	Composite	UPTOWN	Council District B	Survey Area 1	Local	2018	$0	######	50.2	28.2	72.1	$1SM/yr Major Rehab - FHWA Roads	Committed
0000013750	NAPOLEON AVE	PERRIER ST-PRYTANIA ST	0.048	0.097	689	Minor Arterial	Composite	UPTOWN	Council District B	Survey Area 1	Local	2018	$0	######	38.9	14.5	63.3	$1SM/yr Major Rehab - FHWA Roads	Committed
0000013760	NAPOLEON AVE	PRYTANIA ST-PITT ST	0.048	0.096	919	Minor Arterial	Composite	UPTOWN	Council District B	Survey Area 1	Local	2018	$0	######	42.7	25.3	60.1	$1SM/yr Major Rehab - FHWA Roads	Committed
0000013770	NAPOLEON AVE	PITT ST-ST CHARLES AVE	0.047	0.094	889	Minor Arterial	Composite	UPTOWN	Council District B	Survey Area 1	Local	2018	$0	######	48.7	21.9	75.5	$1SM/yr Major Rehab - FHWA Roads	Committed
0000013780	NAPOLEON AVE	ST CHARLES AVE-CARONDELET ST	0.068	0.136	1,222	Minor Arterial	Composite	MILAN	Council District B	Survey Area 1	Local	2018	$0	######	50.2	29.1	71.3	$1SM/yr Major Rehab - FHWA Roads	Committed
0000014050	NAPOLEON AVE	CARONDELET ST-ST CHARLES AVE	0.068	0.136	1,140	Minor Arterial	Composite	UPTOWN	Council District B	Survey Area 1	Local	2018	$0	######	45.9	29.9	61.9	$1SM/yr Major Rehab - FHWA Roads	Committed
0000014060	NAPOLEON AVE	ST CHARLES AVE-PITT ST	0.047	0.094	813	Minor Arterial	Composite	UPTOWN	Council District B	Survey Area 1	Local	2018	$0	######	30.7	21.9	39.5	$1SM/yr Major Rehab - FHWA Roads	Committed
0000014070	NAPOLEON AVE	PITT ST-PRYTANIA ST	0.048	0.096	780	Minor Arterial	Composite	UPTOWN	Council District B	Survey Area 1	Local	2018	$0	######	15.3	30.6	0.0	$1SM/yr Major Rehab - FHWA Roads	Committed
0000014080	NAPOLEON AVE	PRYTANIA ST-PERRIER ST	0.048	0.096	760	Minor Arterial	Composite	UPTOWN	Council District B	Survey Area 1	Local	2018	$0	######	23.8	27.0	20.6	$1SM/yr Major Rehab - FHWA Roads	Committed
0000014090	NAPOLEON AVE	PERRIER ST-COLISEUM ST	0.047	0.094	874	Minor Arterial	Composite	UPTOWN	Council District B	Survey Area 1	Local	2018	$0	######	11.2	20.3	2.0	$1SM/yr Major Rehab - FHWA Roads	Committed
0000014100	NAPOLEON AVE	COLISEUM ST-CHESTNUT ST	0.058	0.115	939	Minor Arterial	Composite	UPTOWN	Council District B	Survey Area 1	Local	2018	$0	######	9.7	15.7	3.6	$1SM/yr Major Rehab - FHWA Roads	Committed
0000014110	NAPOLEON AVE	CHESTNUT ST-CAMP ST	0.071	0.142	1,353	Minor Arterial	Composite	UPTOWN	Council District B	Survey Area 1	Local	2018	$0	######	25.2	21.1	29.3	$1SM/yr Major Rehab - FHWA Roads	Committed
0000014120	NAPOLEON AVE	CAMP ST-MAGAZINE ST	0.068	0.136	1,351	Minor Arterial	Composite	UPTOWN	Council District B	Survey Area 1	Local	2018	$0	######	31.4	24.7	38.1	$1SM/yr Major Rehab - FHWA Roads	Committed
0000014130	NAPOLEON AVE	MAGAZINE ST-CONSTANCE ST	0.071	0.142	1,274	Minor Arterial	Composite	WEST RIVERSIDE	Council District B	Survey Area 1	Local	2018	$0	######	38.0	35.7	40.3	$1SM/yr Major Rehab - FHWA Roads	Committed
0000014140	NAPOLEON AVE	CONSTANCE ST-LAUREL ST	0.070	0.139	1,305	Minor Arterial	Composite	WEST RIVERSIDE	Council District B	Survey Area 1	Local	2018	$84,356	9.913	42.5	40.4	44.6	$1SM/yr Major Rehab - FHWA Roads	In Need Year
0000016930	LOUISIANA AVE	CONSTANCE ST-LAUREL ST	0.069	0.138	1,251	Minor Arterial	Composite	EAST RIVERSIDE	Council District B	Survey Area 1	Local	2018	$80,857	11.074	45.2	50.0	40.3	$1SM/yr Major Rehab - FHWA Roads	In Need Year
0000018380	WASHINGTON AVE	CHESTNUT ST-COLISEUM ST	0.057	0.115	842	Major Collector	Composite	GARDEN DISTRICT	Council District B	Survey Area 1	Local	2016	$54,453	7.167	33.3	17.5	49.1	$1SM/yr Major Rehab - FHWA Roads	Delayed
0000019810	PHILIP ST	BARONNE ST-DRYADES ST	0.016	0.033	246	Local	Composite	CENTRAL CITY	Council District B	Survey Area 1	None	2016	$15,903	1.642	34.1	26.0	42.1	$30M/yr Major Rehab - City Roads	Delayed
0000021940	POLYMNIA ST	PRYTANIA ST-ST CHARLES AVE	0.090	0.180	1,380	Local	Composite	CENTRAL CITY	Council District B	Survey Area 1	None	2017	$89,204	1.628	40.2	30.3	50.0	$30M/yr Major Rehab - City Roads	Delayed
0000022370	MARTIN LUTHER KING BLVD	FRERET ST-S ROBERTSON ST	0.056	0.113	997	Minor Arterial	Composite	CENTRAL CITY	Council District B	Survey Area 1	Local	2018	$64,473	10.618	44.0	42.0	46.0	$1SM/yr Major Rehab - FHWA Roads	In Need Year
0000022390	MARTIN LUTHER KING BLVD	MAGNOLIA ST-CLARA ST	0.056	0.113	945	Minor Arterial	Composite	CENTRAL CITY	Council District B	Survey Area 1	Local	2018	$61,097	10.300	43.6	32.7	54.5	$1SM/yr Major Rehab - FHWA Roads	In Need Year
0000022400	MARTIN LUTHER KING BLVD	CLARA ST-WILLOW ST	0.056	0.113	1,038	Minor Arterial	Composite	CENTRAL CITY	Council District B	Survey Area 1	Local	2018	$67,081	10.223	43.7	42.0	45.3	$1SM/yr Major Rehab - FHWA Roads	In Need Year
0000022570	MELPOMENE ST	ST CHARLES AVE-PRYTANIA ST	0.091	0.181	1,430	Local	Composite	CENTRAL CITY	Council District B	Survey Area 1	None	2018	$92,451	1.857	42.8	49.9	35.7	$30M/yr Major Rehab - City Roads	In Need Year
0000024280	NOTRE DAME ST	CONVENTION CENTER BLVD-FULTON ST	0.035	0.035	470	Local	Composite	CENTRAL BUSINESS DISTRICT	Council District B	Survey Area 1	None	2016	$30,383	1.751	36.8	20.9	52.7	$30M/yr Major Rehab - City Roads	Delayed
0000024780	N MAESTRI PL	CAMP ST-ST CHARLES AVE	0.076	0.076	1,217	Local	Composite	CENTRAL BUSINESS DISTRICT	Council District B	Survey Area 1	None	2018	$78,688	1.760	44.7	47.0	42.3	$30M/yr Major Rehab - City Roads	In Need Year
0000024910	POYDRAS ST	S RAMPART ST-OKEEFE AVE	0.044	0.131	1,394	Principal Arterial	Composite	CENTRAL BUSINESS DISTRICT	Council District B	Survey Area 1	Local	2018	$90,138	11.074	45.2	36.4	53.9	$1SM/yr Major Rehab - FHWA Roads	In Need Year
0000024980	POYDRAS ST	CAMP ST-MAGAZINE ST	0.077	0.230	1,930	Principal Arterial	Composite	CENTRAL BUSINESS DISTRICT	Council District B	Survey Area 1	Local	2018	$124,781	16.066	43.4	50.3	36.5	$1SM/yr Major Rehab - FHWA Roads	In Need Year
0000025110	POYDRAS ST	CONSTANCE ST-MAGAZINE ST	0.035	0.106	1,169	Principal Arterial	Composite	CENTRAL BUSINESS DISTRICT	Council District B	Survey Area 1	Local	2018	$75,592	11.601	43.1	43.9	42.2	$1SM/yr Major Rehab - FHWA Roads	In Need Year
0000025290	NATCHEZ ST	PICAYUNE PL-MAGAZINE ST	0.047	0.047	536	Local	Composite	CENTRAL BUSINESS DISTRICT	Council District B	Survey Area 1	None	2018	$34,664	1.991	43.5	21.9	65.0	$30M/yr Major Rehab - City Roads	In Need Year
0000025350	PERDIDO ST	PENN ST-OKEEFE AVE	0.051	0.051	750	Major Collector	Composite	CENTRAL BUSINESS DISTRICT	Council District B	Survey Area 1	Local	2016	$48,491	7.329	31.5	20.6	42.4	$1SM/yr Major Rehab - FHWA Roads	Delayed

Draft

Table D1: Budget Recommended Rehabilitations - Combined Major Rehab

Paved City Roads with Data, 2016 to 2025, MinExcl.:2, Infl.:2.5%, Disc.:0%, Incl.Super:No, Committed:Yes, Tol.:N/A, MaxAcc.:0

SectionID*	Street*	Limits	Length (mi)	Lane-miles	Area (sy)	Funcls	PaveType	Neighborhood	Ward	Maint. District	FHWA Route	Budget Rehab Need Year	Budget Rehab Cost	Budget Rehab CE	PCIYr1	RCIYr1	SDIYr1	Child Budget	Pick Flag
0000025510	GRAVIER ST	MAGAZINE ST-TCHOUPITOULAS ST	0.075	0.075	1,237	Major Collector	Composite	CENTRAL BUSINESS DISTRICT	Council District B	Survey Area 1	Local	2017	$79,974	7.666	42.0	42.8	41.2	$15M/yr Major Rehab - FHWA Roads	Delayed
0000025650	COMMON ST	CARONDELET ST-BARONNE ST	0.083	0.083	1,410	Minor Arterial	Composite	CENTRAL BUSINESS DISTRICT	Council District B	Survey Area 1	Local	2018	$91,172	9.091	44.1	20.6	67.6	$15M/yr Major Rehab - FHWA Roads	In Need Year
0000025850	CANAL ST	BADINE ST E-BADINE ST W	0.030	0.061	537	Principal Arterial	Composite	CENTRAL BUSINESS DISTRICT	Council District C	Survey Area 1	Local	2018	$34,736	14.802	42.2	4.3	80.1	$15M/yr Major Rehab - FHWA Roads	In Need Year
0000025862	CANAL ST	N PETERS ST-N PETERS ST	0.006	0.012	144	Principal Arterial	Composite	CENTRAL BUSINESS DISTRICT	Council District C	Survey Area 1	Local	2018	$9,302	13.315	43.3	22.5	64.0	$15M/yr Major Rehab - FHWA Roads	In Need Year
0000025880	CANAL ST	DECATUR ST-CHARTRES ST	0.021	0.063	475	Principal Arterial	Composite	CENTRAL BUSINESS DISTRICT	Council District C	Survey Area 1	Local	2018	$30,728	15.970	44.4	39.1	49.6	$15M/yr Major Rehab - FHWA Roads	In Need Year
0000026170	CANAL ST	CARONDELET ST-ST CHARLES AVE	0.067	0.202	1,322	Principal Arterial	Composite	CENTRAL BUSINESS DISTRICT	Council District B	Survey Area 1	Local	2018	$85,483	17.147	45.4	30.2	60.5	$15M/yr Major Rehab - FHWA Roads	In Need Year
0000026210	CANAL ST	TCHOUPITOULAS ST-S PETERS ST	0.014	0.042	318	Principal Arterial	Composite	CENTRAL BUSINESS DISTRICT	Council District B	Survey Area 1	Local	2018	$20,579	14.295	42.8	25.0	60.5	$15M/yr Major Rehab - FHWA Roads	In Need Year
0000026290	CLEVELAND AVE	S ROBERTSON ST-S VILLERE ST	0.059	0.059	978	Local	Composite	CENTRAL BUSINESS DISTRICT	Council District B	Survey Area 1	None	2016	$63,238	1.590	33.0	35.0	30.9	$30M/yr Major Rehab - City Roads	Delayed
0000026510	BIENVILLE ST	RAIL TRACKS-N FRONT ST	0.028	0.028	416	Local	Composite	FRENCH QUARTER	Council District C	Survey Area 1	None	2016	$26,885	1.739	31.9	30.4	33.4	$30M/yr Major Rehab - City Roads	Delayed
0000027300	URSULINES AVE	N PETERS ST-FRENCH MKT PL	0.014	0.014	229	Major Collector	Flexible	FRENCH QUARTER	Council District C	Survey Area 1	None	2018	$14,811	5.763	48.5	47.3	49.6	$30M/yr Major Rehab - City Roads	In Need Year
0000027720	GOVERNOR NICHOLLS ST	N ROBERTSON ST-N VILLERE ST	0.059	0.059	899	Major Collector	Flexible	TREME - LAFITTE	Council District C	Survey Area 1	None	2018	$58,095	4.194	46.2	23.6	68.8	$30M/yr Major Rehab - City Roads	In Need Year
0000027750	GOVERNOR NICHOLLS ST	TREME ST-HENRIETTE DELILLE ST	0.055	0.055	923	Major Collector	Flexible	TREME - LAFITTE	Council District C	Survey Area 1	None	2018	$59,646	3.965	47.0	26.7	67.2	$30M/yr Major Rehab - City Roads	In Need Year
0000027820	GOVERNOR NICHOLLS ST	FRENCH MKT PL-DECATUR ST	0.028	0.028	362	Major Collector	Composite	FRENCH QUARTER	Council District C	Survey Area 1	None	2018	$23,430	9.426	43.8	38.3	49.2	$30M/yr Major Rehab - City Roads	In Need Year
0000029020	SIMON BOLIVAR AVE	CLIO ST-ERATO ST	0.069	0.138	1,197	Major Collector	Composite	CENTRAL CITY	Council District B	Survey Area 1	Local	2016	$77,410	7.023	38.4	36.8	40.0	$15M/yr Major Rehab - FHWA Roads	Delayed
0000029160	LA SALLE ST	1ST ST-2ND ST	0.059	0.119	869	Major Collector	Composite	CENTRAL CITY	Council District B	Survey Area 1	Local	2018	$56,206	8.105	44.8	36.9	52.7	$15M/yr Major Rehab - FHWA Roads	In Need Year
0000029170	LA SALLE ST	2ND ST-3RD ST	0.059	0.117	1,025	Major Collector	Composite	CENTRAL CITY	Council District B	Survey Area 1	Local	2018	$66,291	7.040	44.9	40.7	49.1	$15M/yr Major Rehab - FHWA Roads	In Need Year
0000029180	LA SALLE ST	3RD ST-4TH ST	0.057	0.115	1,100	Major Collector	Composite	CENTRAL CITY	Council District B	Survey Area 1	Local	2018	$71,103	7.222	42.7	52.3	33.0	$15M/yr Major Rehab - FHWA Roads	In Need Year
0000029470	LA SALLE ST	7TH ST-6TH ST	0.056	0.113	1,064	Major Collector	Composite	CENTRAL CITY	Council District B	Survey Area 1	Local	2018	$68,797	6.972	43.5	47.9	39.0	$15M/yr Major Rehab - FHWA Roads	In Need Year
0000029790	ELK PL	CLEVELAND AVE-CANAL ST	0.073	0.220	1,705	Principal Arterial	Composite	CENTRAL BUSINESS DISTRICT	Council District B	Survey Area 1	Local	2018	$110,192	16.930	43.2	47.1	39.3	$15M/yr Major Rehab - FHWA Roads	In Need Year
0000029940	N RAMPART ST	URSULINES AVE-ST PHILIP ST	0.069	0.138	1,331	Principal Arterial	Composite	TREME - LAFITTE	Council District C	Survey Area 1	Local	2018	$86,015	19.304	44.0	41.5	46.4	$15M/yr Major Rehab - FHWA Roads	In Need Year
0000029970	N RAMPART ST	ST ANN ST-ORLEANS AVE	0.041	0.081	783	Principal Arterial	Composite	TREME - LAFITTE	Council District C	Survey Area 1	Local	2018	$50,610	19.778	44.2	43.6	44.7	$15M/yr Major Rehab - FHWA Roads	In Need Year
0000030010	N RAMPART ST	ST LOUIS ST-CONTI ST	0.065	0.130	1,228	Principal Arterial	Composite	FRENCH QUARTER	Council District C	Survey Area 1	Local	2018	$79,378	21.205	44.4	49.7	39.0	$15M/yr Major Rehab - FHWA Roads	In Need Year
0000030020	N RAMPART ST	CONTI ST-BIENVILLE ST	0.070	0.140	1,278	Principal Arterial	Composite	FRENCH QUARTER	Council District C	Survey Area 1	Local	2018	$82,624	21.888	44.9	49.5	40.2	$15M/yr Major Rehab - FHWA Roads	In Need Year
0000030060	S RAMPART ST	TULANE AVE-TULANE AVE	0.018	0.036	129	Minor Arterial	Composite	CENTRAL BUSINESS DISTRICT	Council District B	Survey Area 1	Local	2018	$8,318	21.935	44.2	22.2	66.1	$15M/yr Major Rehab - FHWA Roads	In Need Year
0000030670	N RAMPART ST	IBERVILLE ST-BIENVILLE ST	0.067	0.135	1,257	Principal Arterial	Composite	FRENCH QUARTER	Council District C	Survey Area 1	Local	2018	$81,238	18.241	44.6	31.0	58.1	$15M/yr Major Rehab - FHWA Roads	In Need Year
0000030680	N RAMPART ST	BIENVILLE ST-CONTI ST	0.070	0.140	1,337	Principal Arterial	Composite	FRENCH QUARTER	Council District C	Survey Area 1	Local	2018	$86,424	18.950	44.2	38.1	50.3	$15M/yr Major Rehab - FHWA Roads	In Need Year
0000030710	N RAMPART ST	TOULOUSE ST-ST PETER ST	0.069	0.139	1,251	Principal Arterial	Composite	FRENCH QUARTER	Council District C	Survey Area 1	Local	2018	$80,843	20.481	43.8	40.3	47.3	$15M/yr Major Rehab - FHWA Roads	In Need Year
0000030770	N RAMPART ST	URSULINES AVE-GOVERNOR NICHOLLS ST	0.067	0.134	1,249	Principal Arterial	Composite	FRENCH QUARTER	Council District C	Survey Area 1	Local	2018	$80,728	20.441	43.9	43.3	44.4	$15M/yr Major Rehab - FHWA Roads	In Need Year
0000031540	BOURBON ST	ST PHILIP ST-URSULINES AVE	0.068	0.068	877	Major Collector	Flexible	FRENCH QUARTER	Council District C	Survey Area 1	None	2018	$56,680	6.074	46.8	39.3	54.2	$30M/yr Major Rehab - City Roads	In Need Year
0000031740	ST CHARLES AVE	CANAL ST-COMMON ST	0.072	0.144	1,621	Minor Arterial	Composite	CENTRAL BUSINESS DISTRICT	Council District B	Survey Area 1	Local	2016	$104,812	7.349	37.4	24.5	50.2	$15M/yr Major Rehab - FHWA Roads	Delayed
0000032000	ST CHARLES AVE	PHILIP ST-PHILIP ST	0.037	0.075	793	Minor Arterial	Composite	CENTRAL CITY	Council District B	Survey Area 1	Local	2018	$51,250	8.755	43.0	40.6	45.4	$15M/yr Major Rehab - FHWA Roads	In Need Year
0000032660	ST CHARLES AVE	FERN ST-SHORT ST	0.061	0.061	845	Minor Arterial	Composite	EAST CARROLLTON	Council District A	Survey Area 1	Local	2018	$54,618	13.754	44.5	43.4	45.5	$15M/yr Major Rehab - FHWA Roads	In Need Year
0000033100	ST CHARLES AVE	NAPOLEON AVE-NAPOLEON AVE	0.015	0.015	212	Minor Arterial	Composite	UPTOWN	Council District B	Survey Area 1	Local	2018	$13,734	11.207	44.8	26.6	62.9	$15M/yr Major Rehab - FHWA Roads	In Need Year
0000033190	ST CHARLES AVE	ANTONINE ST-FOUCHER ST	0.059	0.059	877	Minor Arterial	Composite	TOURO	Council District B	Survey Area 1	Local	2018	$56,673	12.146	42.7	36.8	48.5	$15M/yr Major Rehab - FHWA Roads	In Need Year
0000033200	ST CHARLES AVE	FOUCHER ST-ALINE ST	0.059	0.059	877	Minor Arterial	Composite	TOURO	Council District B	Survey Area 1	Local	2018	$56,723	12.797	44.5	43.8	45.2	$15M/yr Major Rehab - FHWA Roads	In Need Year
0000033410	ST CHARLES AVE	ST ANDREW ST-ST MARY ST	0.048	0.095	789	Minor Arterial	Composite	CENTRAL CITY	Council District B	Survey Area 1	Local	2018	$51,027	11.133	42.7	39.3	46.1	$15M/yr Major Rehab - FHWA Roads	In Need Year
0000033560	CARROLL ST	POYDRAS ST-PERDIDO ST	0.059	0.059	916	Local	Composite	CENTRAL BUSINESS DISTRICT	Council District B	Survey Area 1	None	2016	$59,230	1.667	39.6	34.6	44.5	$30M/yr Major Rehab - City Roads	Delayed
0000033620	N PETERS ST	DECATUR ST-URSULINES AVE	0.106	0.213	1,618	Minor Arterial	Composite	FRENCH QUARTER	Council District C	Survey Area 1	Local	2018	$104,611	12.567	43.7	44.2	43.1	$15M/yr Major Rehab - FHWA Roads	In Need Year
0000034410	CHARTRES ST	DUMAINE ST-ST PHILIP ST	0.069	0.069	893	Minor Collector	Flexible	FRENCH QUARTER	Council District C	Survey Area 1	None	2018	$57,750	2.735	46.9	32.5	61.3	$30M/yr Major Rehab - City Roads	In Need Year
0000035350	FULTON ST	JULIA ST-NOTRE DAME ST	0.052	0.052	741	Local	Composite	CENTRAL BUSINESS DISTRICT	Council District B	Survey Area 1	None	2016	$47,895	1.650	38.2	22.2	54.1	$30M/yr Major Rehab - City Roads	Delayed
0000035450	CONSTANCE ST	POEYFARRE ST-ANDREW HIGGINS DR	0.055	0.055	795	Local	Composite	LOWER GARDEN DISTRICT	Council District B	Survey Area 1	None	2016	$51,415	1.611	36.6	20.0	53.2	$30M/yr Major Rehab - City Roads	Delayed
0000035460	CONSTANCE ST	ANDREW HIGGINS DR-ST JOSEPH ST	0.075	0.075	1,070	Local	Composite	LOWER GARDEN DISTRICT	Council District B	Survey Area 1	None	2016	$69,142	1.699	34.8	25.4	44.2	$30M/yr Major Rehab - City Roads	Delayed
0000035470	CONSTANCE ST	ST JOSEPH ST-JULIA ST	0.109	0.109	1,514	Local	Composite	LOWER GARDEN DISTRICT	Council District B	Survey Area 1	None	2016	$97,852	1.667	30.2	17.9	42.4	$30M/yr Major Rehab - City Roads	Delayed
0000035490	CONSTANCE ST	LAFAYETTE ST-POYDRAS ST	0.077	0.077	905	Local	Composite	CENTRAL BUSINESS DISTRICT	Council District B	Survey Area 1	None	2018	$58,519	2.047	42.9	27.3	58.5	$30M/yr Major Rehab - City Roads	In Need Year
0000041970	PRYTANIA ST	PENISTON ST-GENERAL TAYLOR ST	0.051	0.102	1,119	Minor Collector	Composite	TOURO	Council District B	Survey Area 1	None	2018	$72,360	3.295	42.8	49.2	36.4	$30M/yr Major Rehab - City Roads	In Need Year
0000041980	PRYTANIA ST	GENERAL TAYLOR ST-CONSTANTINOPLE ST	0.074	0.148	1,596	Minor Collector	Composite	TOURO	Council District B	Survey Area 1	None	2018	$103,167	3.182	42.4	42.2	42.5	$30M/yr Major Rehab - City Roads	In Need Year
0000042020	PRYTANIA ST	GENERAL PERSHING ST-NAPOLEON AVE	0.068	0.137	1,427	Minor Collector	Composite	TOURO	Council District B	Survey Area 1	None	2018	$92,257	3.272	44.8	43.4	46.2	$30M/yr Major Rehab - City Roads	In Need Year
0000042060	PRYTANIA ST	VALENCE ST-BORDEAUX ST	0.069	0.137	1,406	Minor Collector	Flexible	UPTOWN	Council District B	Survey Area 1	None	2018	$90,906	2.561	48.9	53.9	43.9	$30M/yr Major Rehab - City Roads	In Need Year
0000042070	PRYTANIA ST	BORDEAUX ST-UPPERLINE ST	0.070	0.140	1,415	Minor Collector	Flexible	UPTOWN	Council District B	Survey Area 1	None	2018	$91,467	2.260	45.1	46.8	43.3	$30M/yr Major Rehab - City Roads	In Need Year
0000042200	PRYTANIA ST	STATE ST-WEBSTER ST	0.103	0.207	1,364	Local	Composite	AUDUBON	Council District A	Survey Area 1	None	2017	$88,162	1.731	41.5	21.1	61.9	$30M/yr Major Rehab - City Roads	Delayed
0000043190	BARONNE ST	PHILIP ST-1ST ST	0.043	0.043	695	Local	Composite	CENTRAL CITY	Council District B	Survey Area 1	None	2017	$44,922	1.742	40.2	43.3	37.0	$30M/yr Major Rehab - City Roads	Delayed
0000043260	BARONNE ST	7TH ST-8TH ST	0.058	0.058	933	Local	Composite	CENTRAL CITY	Council District B	Survey Area 1	None	2018	$60,336	1.631	43.3	39.0	47.6	$30M/yr Major Rehab - City Roads	In Need Year
0000043280	BARONNE ST	HARMONY ST-TOLEDANO ST	0.045	0.045	670	Local	Composite	CENTRAL CITY	Council District B	Survey Area 1	None	2017	$43,327	1.654	41.0	28.7	53.2	$30M/yr Major Rehab - City Roads	Delayed
0000043430	BARONNE ST	VALENCE ST-BORDEAUX ST	0.068	0.068	1,010	Local	Composite	UPTOWN	Council District B	Survey Area 1	None	2016	$65,263	1.604	37.1	23.3	50.8	$30M/yr Major Rehab - City Roads	Delayed
0000045450	FRERET ST	TERPSICHORE ST-FELICITY ST	0.028	0.057	393	Local	Composite	CENTRAL CITY	Council District B	Survey Area 1	None	2017	$25,427	1.641	41.4	20.5	62.3	$30M/yr Major Rehab - City Roads	Delayed
0000045480	FRERET ST	JOSEPHINE ST-JACKSON AVE	0.072	0.072	1,029	Local	Composite	CENTRAL CITY	Council District B	Survey Area 1	None	2016	$66,520	1.696	36.8	26.4	47.1	$30M/yr Major Rehab - City Roads	Delayed

DRAFT

Table D1: Budget Recommended Rehabilitations - Combined Major Rehab

Paved City Roads with Data, 2016 to 2025, MinExcl.:2, Infl.:2.5%, Disc.:0%, Incl.Super:No, Committed:Yes, Tol.:N/A, MaxAcc.:0

SectionID*	Street*	Limits	Length (mi)	Lane-miles	Area (sy)	Funcls	PaveType	Neighborhood	Ward	Maint. District	FHWA Route	Budget Rehab Need Year	Budget Rehab Cost	Budget Rehab CE	PCIYr1	RCIYr1	SDIYr1	Child Budget	Pick Flag
0000045530	FRERET ST	3RD ST-WASHINGTON AVE	0.118	0.118	2,025	Major Collector	Composite	CENTRAL CITY	Council District B	Survey Area 1	Local	2018	$130,879	7.070	43.7	38.4	49.0	$15M/yr Major Rehab - FHWA Roads	In Need Year
0000046040	LA SALLE ST	EARHART BLVD-CLIO ST	0.046	0.092	620	Local	Composite	CENTRAL CITY	Council District B	Survey Area 1	None	2016	$40,109	1.735	35.7	21.1	50.2	$30M/yr Major Rehab - City Roads	Delayed
0000048720	N DORGENOIS ST	BARTHOLOMEW ST-MAZANT ST	0.057	0.114	819	Local	Composite	FLORIDA AREA	Council District D	Survey Area 3	None	2016	$52,966	1.648	31.9	21.8	41.9	$30M/yr Major Rehab - City Roads	Delayed
0000052010	S CARROLLTON AVE	BAUDIN ST-BANKS ST	0.072	0.216	1,463	Minor Arterial	Composite	MID-CITY	Council District A	Survey Area 2	Local	2018	$94,548	10.479	44.3	55.4	33.2	$15M/yr Major Rehab - FHWA Roads	In Need Year
0000052310	BEAUREGARD AVE	ROBERT E LEE BLVD-JAY ST	0.099	0.199	2,378	Minor Arterial	Composite	LAKESHORE - LAKE VISTA	Council District D	Survey Area 2	Local	2018	$153,706	7.251	45.4	34.0	56.7	$15M/yr Major Rehab - FHWA Roads	In Need Year
0000052650	S CARROLLTON AVE	BANKS ST-BANKS ST	0.007	0.022	163	Minor Arterial	Composite	MID-CITY	Council District A	Survey Area 2	Local	2018	$10,552	7.555	45.2	32.4	57.9	$15M/yr Major Rehab - FHWA Roads	In Need Year
0000052680	S CARROLLTON AVE	D HEMECOURT ST-ULLOA ST	0.071	0.214	1,763	Minor Arterial	Composite	MID-CITY	Council District A	Survey Area 2	Local	2016	$113,949	7.232	36.2	32.7	39.7	$15M/yr Major Rehab - FHWA Roads	Delayed
0000052700	S CARROLLTON AVE	TULANE AVE-PAVE CHANGE	0.020	0.060	499	Minor Arterial	Composite	MID-CITY	Council District A	Survey Area 2	Local	2016	$32,229	7.148	34.8	32.6	37.0	$15M/yr Major Rehab - FHWA Roads	Delayed
0000053740	AUDUBON ST	MOBILE ST-NELSON ST	0.068	0.136	920	Local	Composite	MARLYVILLE - FONTAINBLEAU	Council District A	Survey Area 2	None	2018	$59,453	1.603	44.2	17.3	71.0	$30M/yr Major Rehab - City Roads	In Need Year
0000053890	BROADWAY ST	FONTAINEBLEAU DR-BROAD PL	0.018	0.018	246	Local	Composite	MARLYVILLE - FONTAINBLEAU	Council District B	Survey Area 2	None	2016	$15,888	1.606	34.4	15.6	53.2	$30M/yr Major Rehab - City Roads	Delayed
0000053910	BROADWAY ST	BROAD PL-FONTAINEBLEAU DR	0.018	0.018	240	Local	Composite	MARLYVILLE - FONTAINBLEAU	Council District A	Survey Area 2	None	2018	$15,544	1.858	44.4	35.2	53.6	$30M/yr Major Rehab - City Roads	In Need Year
0000055640	JEFFERSON AVE	S MIRO ST-S GALVEZ ST	0.066	0.066	1,001	Local	Composite	BROADMOOR	Council District A	Survey Area 2	None	2016	$64,689	1.689	30.7	31.0	30.3	$30M/yr Major Rehab - City Roads	Delayed
0000057430	PALMETTO ST	MISTLETOE ST-CHERRY ST	0.080	0.160	1,169	Major Collector	Composite	DIXON	Council District A	Survey Area 2	Local	2018	$75,592	8.206	44.6	37.6	51.5	$15M/yr Major Rehab - FHWA Roads	In Need Year
0000057570	PALMETTO ST	CAMBRONNE ST-DANTE ST	0.067	0.133	1,147	Major Collector	Composite	DIXON	Council District A	Survey Area 2	Local	2016	$74,134	7.161	39.1	38.0	40.1	$15M/yr Major Rehab - FHWA Roads	Delayed
0000061260	S DUPRE ST	HOWARD AVE-EUPHROSINE ST	0.147	0.294	2,300	Major Collector	Flexible	GERT TOWN	Council District B	Survey Area 2	None	2018	$148,656	4.557	45.9	32.0	59.7	$30M/yr Major Rehab - City Roads	In Need Year
0000061270	S DUPRE ST	EUPHROSINE ST-EARHART BLVD	0.064	0.128	990	Major Collector	Flexible	GERT TOWN	Council District B	Survey Area 2	None	2018	$63,992	4.381	45.0	26.5	63.4	$30M/yr Major Rehab - City Roads	In Need Year
0000062550	BROAD PL	LOWERLINE ST-PINE ST	0.047	0.094	753	Local	Composite	MARLYVILLE - FONTAINBLEAU	Council District A	Survey Area 2	None	2018	$48,685	1.744	44.6	46.0	43.2	$30M/yr Major Rehab - City Roads	In Need Year
0000063770	OLIVE ST	BROADWAY ST-PINE ST	0.055	0.055	822	Local	Composite	GERT TOWN	Council District B	Survey Area 2	None	2016	$53,160	1.738	36.4	33.8	39.0	$30M/yr Major Rehab - City Roads	Delayed
0000064750	EUPHROSINE ST	S DUPRE ST-S GAYOSO ST	0.064	0.128	916	Local	Composite	GERT TOWN	Council District B	Survey Area 2	None	2017	$59,230	1.694	41.8	28.3	55.2	$30M/yr Major Rehab - City Roads	Delayed
0000066980	CECIL ST	AIRLINE HWY-OLIVE ST	0.073	0.145	1,051	Major Collector	Flexible	HOLLYGROVE	Council District A	Survey Area 2	None	2018	$67,950	4.139	44.4	16.1	72.6	$30M/yr Major Rehab - City Roads	In Need Year
0000067930	QUINCE ST	GENERAL OGDEN ST-HOLLYGROVE ST	0.067	0.133	1,043	Minor Collector	Flexible	DIXON	Council District A	Survey Area 2	None	2018	$67,433	2.616	49.3	42.5	56.0	$30M/yr Major Rehab - City Roads	In Need Year
0000069650	N HENNESSEY ST	DUMAINE ST-CITY PARK AVE	0.056	0.113	821	Local	Composite	CITY PARK	Council District A	Survey Area 2	None	2016	$53,053	1.667	29.8	24.1	35.4	$30M/yr Major Rehab - City Roads	Delayed
0000070060	S SCOTT ST	TULANE AVE-ULLOA ST	0.028	0.056	363	Local	Composite	MID-CITY	Council District B	Survey Area 2	None	2016	$23,495	1.638	35.1	10.9	59.3	$30M/yr Major Rehab - City Roads	Delayed
0000070070	S SCOTT ST	ULLOA ST-D HEMECOURT ST	0.071	0.071	950	Local	Composite	MID-CITY	Council District B	Survey Area 2	None	2016	$61,406	1.744	38.8	23.0	54.5	$30M/yr Major Rehab - City Roads	Delayed
0000070080	S SCOTT ST	D HEMECOURT ST-BAUDIN ST	0.071	0.071	1,001	Local	Composite	MID-CITY	Council District B	Survey Area 2	None	2016	$64,739	1.653	31.8	19.8	43.7	$30M/yr Major Rehab - City Roads	Delayed
0000070910	S JEFFERSON DAVIS PKWY	JEFF DAVIS OVERPASS-PERDIDO ST	0.132	0.132	2,202	Minor Arterial	Composite	MID-CITY	Council District B	Survey Area 2	None	2018	$142,321	10.528	45.2	35.7	54.7	$30M/yr Major Rehab - City Roads	In Need Year
0000072440	S GALVEZ ST	JULIA ST-POYDRAS ST	0.073	0.145	1,271	Major Collector	Composite	TULANE - GRAVIER	Council District B	Survey Area 2	Local	2017	$82,165	7.184	40.5	40.7	40.2	$15M/yr Major Rehab - FHWA Roads	Delayed
0000072450	S GALVEZ ST	LAFAYETTE ST-POYDRAS ST	0.039	0.077	642	Major Collector	Composite	TULANE - GRAVIER	Council District B	Survey Area 2	Local	2016	$41,481	7.149	38.2	33.3	43.0	$15M/yr Major Rehab - FHWA Roads	Delayed
0000073090	N PRIEUR ST	IBERVILLE ST-BIENVILLE AVE	0.063	0.063	951	Local	Composite	TULANE - GRAVIER	Council District B	Survey Area 2	None	2018	$61,485	1.639	42.9	30.6	55.2	$30M/yr Major Rehab - City Roads	In Need Year
0000073300	CLEVELAND AVE	S DERBIGNY ST-S CLAIBORNE AVE	0.059	0.059	846	Local	Composite	TULANE - GRAVIER	Council District B	Survey Area 2	None	2016	$54,683	1.663	35.6	23.7	47.4	$30M/yr Major Rehab - City Roads	Delayed
0000074130	N WHITE ST	LAFITTE AVE-TOULOUSE ST	0.039	0.078	611	Local	Composite	BAYOU ST. JOHN	Council District A	Survey Area 2	None	2016	$39,477	1.605	35.4	28.5	42.3	$30M/yr Major Rehab - City Roads	Delayed
0000074380	N DUPRE ST	ORCHID ST-BELL ST	0.077	0.154	1,025	Local	Composite	BAYOU ST. JOHN	Council District A	Survey Area 2	None	2016	$66,283	1.747	30.8	19.2	42.3	$30M/yr Major Rehab - City Roads	Delayed
0000074860	ESPLANADE AVE	N CARROLLTON AVE-MOSS ST	0.059	0.059	949	Minor Arterial	Composite	CITY PARK	Council District A	Survey Area 2	Local	2018	$61,370	10.050	44.4	24.7	64.1	$15M/yr Major Rehab - FHWA Roads	In Need Year
0000075960	URSULINES AVE	N BROAD ST-CRETE ST	0.031	0.031	448	Local	Composite	BAYOU ST. JOHN	Council District A	Survey Area 2	None	2016	$30,240	1.672	37.2	28.7	45.7	$30M/yr Major Rehab - City Roads	Delayed
0000076050	URSULINES AVE	N LOPEZ ST-N RENDON ST	0.069	0.069	1,046	Local	Composite	BAYOU ST. JOHN	Council District A	Survey Area 2	None	2016	$67,641	1.702	30.7	32.6	28.7	$30M/yr Major Rehab - City Roads	Delayed
0000076060	URSULINES AVE	N RENDON ST-HAGAN AVE	0.074	0.074	1,156	Local	Composite	BAYOU ST. JOHN	Council District A	Survey Area 2	None	2017	$74,702	1.743	41.0	40.5	41.5	$30M/yr Major Rehab - City Roads	Delayed
0000076100	URSULINES AVE	N LOPEZ ST-N SALCEDO ST	0.049	0.049	753	Local	Composite	BAYOU ST. JOHN	Council District A	Survey Area 2	None	2018	$48,650	1.778	43.6	42.1	45.1	$30M/yr Major Rehab - City Roads	In Need Year
0000076120	URSULINES AVE	N GAYOSO ST-N DUPRE ST	0.075	0.075	1,172	Local	Composite	BAYOU ST. JOHN	Council District A	Survey Area 2	None	2016	$75,786	1.727	34.3	40.0	28.5	$30M/yr Major Rehab - City Roads	Delayed
0000076130	URSULINES AVE	N DUPRE ST-N WHITE ST	0.075	0.075	1,169	Local	Composite	BAYOU ST. JOHN	Council District A	Survey Area 2	None	2016	$75,564	1.715	34.0	36.9	31.0	$30M/yr Major Rehab - City Roads	Delayed
0000077660	ORLEANS AVE	CITY PARK AVE-N ST PATRICK ST	0.024	0.047	475	Minor Arterial	Composite	CITY PARK	Council District A	Survey Area 2	Local	2017	$30,728	7.650	40.1	17.3	62.9	$15M/yr Major Rehab - FHWA Roads	Delayed
0000079160	BIENVILLE AVE	N ROMAN ST-N PRIEUR ST	0.066	0.066	1,018	Major Collector	Composite	TULANE - GRAVIER	Council District B	Survey Area 2	Local	2016	$65,781	7.460	39.1	28.8	49.3	$15M/yr Major Rehab - FHWA Roads	Delayed
0000079170	BIENVILLE AVE	N PRIEUR ST-N JOHNSON ST	0.067	0.067	1,044	Major Collector	Composite	TULANE - GRAVIER	Council District B	Survey Area 2	Local	2017	$67,483	7.297	40.1	29.4	50.8	$15M/yr Major Rehab - FHWA Roads	Delayed
0000079230	BIENVILLE AVE	N DORGENOIS ST-N BROAD ST	0.102	0.102	1,517	Major Collector	Composite	TULANE - GRAVIER	Council District B	Survey Area 2	Local	2016	$98,082	7.530	31.0	23.8	38.2	$15M/yr Major Rehab - FHWA Roads	Delayed
0000079390	BIENVILLE AVE	N CARROLLTON AVE-DAVID ST	0.063	0.063	905	Major Collector	Composite	MID-CITY	Council District A	Survey Area 2	Local	2016	$58,504	7.699	37.5	24.7	50.2	$15M/yr Major Rehab - FHWA Roads	Delayed
0000079490	BIENVILLE AVE	HELENA ST-BIENVILLE AVE RAMP	0.025	0.025	395	Major Collector	Composite	MID-CITY	Council District A	Survey Area 2	Local	2018	$25,528	9.259	43.7	57.4	30.0	$15M/yr Major Rehab - FHWA Roads	In Need Year
0000079770	BIENVILLE AVE	N WHITE ST-N BROAD ST	0.102	0.102	1,506	Major Collector	Composite	MID-CITY	Council District B	Survey Area 2	Local	2016	$97,356	7.272	38.9	22.0	55.7	$15M/yr Major Rehab - FHWA Roads	Delayed
0000079830	BIENVILLE AVE	N GALVEZ ST-N JOHNSON ST	0.059	0.059	889	Major Collector	Composite	TULANE - GRAVIER	Council District B	Survey Area 2	Local	2016	$57,484	7.206	31.5	20.3	42.6	$15M/yr Major Rehab - FHWA Roads	Delayed
0000079850	BIENVILLE AVE	N PRIEUR ST-N ROMAN ST	0.066	0.066	1,000	Major Collector	Composite	TULANE - GRAVIER	Council District B	Survey Area 2	Local	2017	$64,617	7.451	41.4	27.9	54.8	$15M/yr Major Rehab - FHWA Roads	Delayed
0000079870	BIENVILLE AVE	N DERBIGNY ST-BIENVILLE ST & N CLAIBORNE AVE	0.059	0.059	858	Major Collector	Composite	TULANE - GRAVIER	Council District B	Survey Area 2	Local	2016	$55,466	7.056	35.2	14.8	55.5	$15M/yr Major Rehab - FHWA Roads	Delayed
0000080950	CANAL ST	S DERBIGNY ST-S CLAIBORNE AVE	0.059	0.178	1,286	Principal Arterial	Composite	CENTRAL BUSINESS DISTRICT	Council District B	Survey Area 2	Local	2018	$83,134	16.007	43.2	32.4	54.0	$15M/yr Major Rehab - FHWA Roads	In Need Year
0000081720	BANKS ST	S BERNADOTTE ST-S ANTHONY ST	0.072	0.072	1,157	Local	Composite	MID-CITY	Council District A	Survey Area 2	None	2016	$74,781	1.628	36.8	35.1	38.4	$30M/yr Major Rehab - City Roads	Delayed
0000085360	32ND ST	FLEUR DE LIS DR-CENTER ST	0.078	0.157	1,115	Local	Composite	WEST END	Council District A	Survey Area 2	None	2016	$72,080	1.741	30.1	26.2	34.0	$30M/yr Major Rehab - City Roads	Delayed
0000085430	34TH ST	AVENUE A-AVENUE B	0.057	0.114	888	Local	Composite	WEST END	Council District A	Survey Area 2	None	2016	$57,405	1.654	34.1	31.7	36.4	$30M/yr Major Rehab - City Roads	Delayed
0000094170	ROBERT E LEE BLVD	WEST END BLVD-WEST END BLVD	0.020	0.041	405	Minor Arterial	Composite	LAKEVIEW	Council District D	Survey Area 2	Local	2016	$26,182	7.091	34.9	6.1	63.6	$15M/yr Major Rehab - FHWA Roads	Delayed
0000095420	LAKESHORE DR	START OF ONEWAY-BEAUREGARD AVE	0.031	0.063	769	Minor Arterial	Composite	LAKESHORE - LAKE VISTA	Council District D	Survey Area 2	None	2018	$49,727	8.197	44.8	50.5	39.0	$30M/yr Major Rehab - City Roads	In Need Year
0000095430	LAKESHORE DR	START OF ONEWAY-ORIOLE ST TRAFFIC CIRCLE	0.329	0.658	4,429	Minor Arterial	Composite	LAKE TERRACE & OAKS	Council District D	Survey Area 2	Local	2018	$286,338	16.076	43.8	56.8	30.8	$15M/yr Major Rehab - FHWA Roads	In Need Year

DRAFT

Table D1: Budget Recommended Rehabilitations - Combined Major Rehab

Paved City Roads with Data, 2016 to 2025, MinExcl.:2, Infl.:2.5%, Disc.:0%, Incl.Super:No, Committed:Yes, Tol.:N/A, MaxAcc.:0

SectionID*	Street*	Limits	Length (mi)	Lane-miles	Area (sy)	Funcls	PaveType	Neighborhood	Ward	Maint. District	FHWA Route	Budget Rehab Need Year	Budget Rehab Cost	Budget Rehab CE	PCIYr1	RCIYr1	SDIYr1	Child Budget	Pick Flag
0000095940	WISNER BLVD RAMP	WISNER BLVD-HARRISON AVE	0.024	0.024	231	Minor Arterial	Composite	CITY PARK	Council District A	Survey Area 2	None	2018	$14,926	16.697	44.5	23.0	65.9	$30M/yr Major Rehab - City Roads	In Need Year
0000096940	MOUND AVE	ROSEMARY PL-ROSEMARY PL - WOODLAWN PL ALLEY	0.034	0.068	302	Local	Flexible	NAVARRE	Council District A	Survey Area 2	None	2018	$19,552	1.717	47.5	37.8	57.1	$30M/yr Major Rehab - City Roads	In Need Year
0000098220	VOISIN ST	VICKSBURG ST-GENERAL DIAZ ST	0.076	0.152	1,233	Local	Composite	NAVARRE	Council District A	Survey Area 2	None	2016	$79,701	1.746	39.8	45.0	34.6	$30M/yr Major Rehab - City Roads	Delayed
0000100940	FORTIN ST	N WHITE ST-CRETE ST	0.108	0.108	1,295	Local	Flexible	FAIRGROUNDS	Council District A	Survey Area 3	None	2018	$83,731	1.783	49.6	54.8	44.3	$30M/yr Major Rehab - City Roads	In Need Year
0000101040	PONCE DE LEON ST	SAUVAGE ST-N WHITE ST	0.106	0.106	1,672	Local	Composite	FAIRGROUNDS	Council District A	Survey Area 3	None	2016	$108,095	1.693	33.1	37.4	28.7	$30M/yr Major Rehab - City Roads	Delayed
0000101925	GENTILLY BLVD	PAVE CHANGE-HAVANA ST	0.035	0.070	746	Minor Arterial	Composite	DILLARD	Council District D	Survey Area 3	Local	2018	$48,240	8.838	42.6	41.7	43.4	$15M/yr Major Rehab - FHWA Roads	In Need Year
0000104260	HENRIETTE DELILLE ST	MC SHANE PL-ST ANTHONY ST	0.027	0.027	389	Local	Composite	SEVENTH WARD	Council District C	Survey Area 3	None	2016	$25,140	1.772	37.3	29.7	44.8	$30M/yr Major Rehab - City Roads	Delayed
0000108050	ST CLAUDE AVE	KENTUCKY ST-JAPONICA ST	0.070	0.070	881	Local	Composite	BYWATER	Council District D	Survey Area 3	None	2016	$56,924	1.768	30.2	13.5	46.9	$30M/yr Major Rehab - City Roads	Delayed
0000109220	PAULINE ST	DAUPHINE ST-ROYAL ST	0.069	0.069	951	Local	Flexible	BYWATER	Council District C	Survey Area 3	None	2018	$61,457	1.598	49.1	55.8	42.3	$30M/yr Major Rehab - City Roads	In Need Year
0000111680	N GALVEZ ST	DESIRE ST-GALLIER ST	0.055	0.110	873	Major Collector	Composite	ST. CLAUDE	Council District D	Survey Area 3	Local	2017	$56,450	7.617	40.2	36.5	43.9	$15M/yr Major Rehab - FHWA Roads	Delayed
0000111710	N GALVEZ ST	INDEPENDENCE ST-PAULINE ST	0.051	0.101	822	Major Collector	Composite	ST. CLAUDE	Council District D	Survey Area 3	Local	2016	$53,124	7.483	38.9	36.3	41.4	$15M/yr Major Rehab - FHWA Roads	Delayed
0000111730	N GALVEZ ST	ALVAR ST-BARTHOLOMEW ST	0.060	0.121	973	Major Collector	Composite	ST. CLAUDE	Council District D	Survey Area 3	Local	2017	$62,872	7.358	42.2	34.9	49.4	$15M/yr Major Rehab - FHWA Roads	Delayed
0000119050	ANDRY ST	BURGUNDY ST-DAUPHINE ST	0.070	0.070	601	Local	Flexible	HOLY CROSS	Council District E	Survey Area 3	None	2018	$38,881	2.136	47.7	47.5	47.9	$30M/yr Major Rehab - City Roads	In Need Year
0000121900	TRICOU ST	DOUGLASS ST-CHARTRES ST	0.060	0.120	707	Local	Flexible	HOLY CROSS	Council District E	Survey Area 3	None	2018	$45,726	1.792	46.7	53.7	39.7	$30M/yr Major Rehab - City Roads	In Need Year
0000123510	PAUGER ST	N VILLERE ST-N ROBERTSON ST	0.070	0.070	1,140	Local	Composite	SEVENTH WARD	Council District C	Survey Area 3	None	2016	$73,682	1.658	39.1	39.3	38.8	$30M/yr Major Rehab - City Roads	Delayed
0000124940	N ROBERTSON ST	ST FERDINAND ST-END	0.055	0.110	788	Local	Composite	ST. CLAUDE	Council District C	Survey Area 3	None	2017	$50,934	1.806	41.4	35.7	47.0	$30M/yr Major Rehab - City Roads	Delayed
0000125310	N ROMAN ST	MUSIC ST-ARTS ST	0.068	0.136	1,124	Local	Composite	ST. ROCH	Council District D	Survey Area 3	None	2016	$72,647	1.599	38.9	37.1	40.6	$30M/yr Major Rehab - City Roads	Delayed
0000129930	FRANKLIN AVE	ROBERT E LEE BLVD-ROBERT E LEE BLVD	0.011	0.022	240	Minor Arterial	Composite	MILNEBURG	Council District D	Survey Area 3	Local	2018	$15,515	8.708	43.1	45.2	40.9	$15M/yr Major Rehab - FHWA Roads	In Need Year
0000130120	FRANKLIN AVE	WISTERIA ST-JASMINE ST	0.056	0.112	1,072	Minor Arterial	Composite	GENTILLY TERRACE	Council District D	Survey Area 3	Local	2018	$69,293	9.904	44.9	43.6	46.2	$15M/yr Major Rehab - FHWA Roads	In Need Year
0000130180	FRANKLIN AVE	CLOVER ST-ACACIA ST	0.055	0.109	1,044	Minor Arterial	Composite	GENTILLY TERRACE	Council District D	Survey Area 3	Local	2018	$67,505	10.037	44.7	44.8	44.6	$15M/yr Major Rehab - FHWA Roads	In Need Year
0000130200	FRANKLIN AVE	MYRTLE ST-ELDER ST	0.055	0.110	1,009	Minor Arterial	Composite	GENTILLY TERRACE	Council District D	Survey Area 3	Local	2018	$65,235	10.412	43.8	43.8	43.8	$15M/yr Major Rehab - FHWA Roads	In Need Year
0000131940	FRANKLIN AVE	FRANKLIN AVE-LAW ST	0.039	0.039	508	Local	Composite	ST. ROCH	Council District D	Survey Area 3	None	2018	$32,862	1.682	43.9	17.9	69.8	$30M/yr Major Rehab - City Roads	In Need Year
0000131980	FRANKLIN AVE	LAW ST-FRANKLIN AVE	0.038	0.038	462	Local	Composite	ST. ROCH	Council District D	Survey Area 3	None	2016	$29,838	1.768	38.5	14.0	63.0	$30M/yr Major Rehab - City Roads	Delayed
0000132110	ALMONASTER AVE	HIGGINS BLVD-EDNA ST	0.021	0.041	387	Major Collector	Composite	DESIRE AREA	Council District D	Survey Area 3	Local	2017	$25,025	6.964	42.5	46.2	38.8	$15M/yr Major Rehab - FHWA Roads	Delayed
0000133460	ELYSIAN FIELDS AVE	ELYSIAN FIELDS AVE-AGRICULTURE ST	0.135	0.135	1,983	Local	Composite	ST. ROCH	Council District D	Survey Area 3	None	2016	$128,214	1.616	35.9	22.8	48.9	$30M/yr Major Rehab - City Roads	Delayed
0000133990	LONDON AVE	DEAD END-TREASURE ST	0.045	0.090	334	Local	Flexible	ST. ROCH	Council District D	Survey Area 3	None	2016	$21,606	1.709	32.4	9.8	55.0	$30M/yr Major Rehab - City Roads	Delayed
0000134120	ABUNDANCE ST	MANDEVILLE ST-SPAIN ST	0.068	0.136	1,036	Local	Composite	ST. ROCH	Council District D	Survey Area 3	None	2017	$66,987	1.659	40.4	32.7	48.1	$30M/yr Major Rehab - City Roads	Delayed
0000137010	CHICKASAW ST	DEAD END-PACKARD ST	0.014	0.027	102	Local	Flexible	DESIRE AREA	Council District D	Survey Area 3	None	2017	$6,587	1.533	41.3	8.4	74.2	$30M/yr Major Rehab - City Roads	Delayed
0000139740	HUMANITY ST	MONTEGUT ST-FELICIANA ST	0.058	0.116	896	Local	Composite	DESIRE AREA	Council District D	Survey Area 3	None	2017	$57,951	1.651	40.4	33.2	47.5	$30M/yr Major Rehab - City Roads	Delayed
0000141820	MUSIC ST	NEW YORK ST-LEON C SIMON DR	0.084	0.167	1,326	Local	Composite	MILNEBURG	Council District D	Survey Area 3	None	2016	$85,692	1.632	32.5	31.8	33.2	$30M/yr Major Rehab - City Roads	Delayed
0000148390	MANDOLIN ST	WARRINGTON DR-WALLACE DR	0.056	0.113	674	Local	Flexible	DILLARD	Council District D	Survey Area 3	None	2018	$43,600	1.796	47.2	54.7	39.7	$30M/yr Major Rehab - City Roads	In Need Year
0000149020	PARIS AVE	PRESSBURG ST-BURBANK DR	0.057	0.114	1,167	Minor Arterial	Composite	FILMORE	Council District D	Survey Area 3	Local	2018	$75,456	8.932	44.6	39.6	49.6	$15M/yr Major Rehab - FHWA Roads	In Need Year
0000149290	PARIS AVE	BURBANK DR-PRESSBURG ST	0.057	0.114	1,108	Minor Arterial	Composite	FILMORE	Council District D	Survey Area 3	Local	2016	$71,606	7.823	44.3	68.5	20.1	$15M/yr Major Rehab - FHWA Roads	Delayed
0000150750	HUMANITY ST	PLEASURE ST-BRUXELLES ST	0.051	0.102	853	Local	Composite	DILLARD	Council District D	Survey Area 3	None	2016	$55,136	1.645	35.8	40.5	31.1	$30M/yr Major Rehab - City Roads	Delayed
0000159960	JOURDAN RD	DEAD END-TERMINAL RD	0.304	0.609	5,435	Minor Arterial	Composite	VIAVANT	Council District E	Survey Area 4	None	2018	$351,364	10.269	43.1	39.1	47.1	$30M/yr Major Rehab - City Roads	In Need Year
0000163830	LONELY OAK DR	LOMBARD ST-WARFIELD ST	0.080	0.159	1,275	Local	Composite	PLUM ORCHARD	Council District E	Survey Area 4	None	2016	$82,416	1.605	33.1	31.3	34.9	$30M/yr Major Rehab - City Roads	Delayed
0000163870	LONELY OAK DR	DREUX AVE-PRENTISS AVE	0.102	0.205	1,550	Local	Composite	PLUM ORCHARD	Council District E	Survey Area 4	None	2018	$100,230	1.651	44.5	33.6	55.3	$30M/yr Major Rehab - City Roads	In Need Year
0000163900	RHODES DR	WARFIELD ST-RANSOM ST	0.062	0.125	1,010	Local	Composite	PLUM ORCHARD	Council District E	Survey Area 4	None	2016	$65,292	1.604	36.1	33.7	38.5	$30M/yr Major Rehab - City Roads	Delayed
0000164760	DODT AVE	CHEF MENTEUR HWY-TULSA ST	0.141	0.283	2,126	Local	Composite	PLUM ORCHARD	Council District E	Survey Area 4	None	2016	$137,444	1.715	30.8	31.1	30.4	$30M/yr Major Rehab - City Roads	Delayed
0000168220	WRIGHT RD	KING RICHARD DR-PRENTISS AVE	0.062	0.062	1,195	Minor Arterial	Composite	READ BLVD EAST	Council District E	Survey Area 4	Local	2018	$77,252	7.219	44.9	54.2	35.6	$15M/yr Major Rehab - FHWA Roads	In Need Year
0000171160	MARTIN DR	CURTIS DR-PAVE CHANGE	0.020	0.040	275	Local	Composite	LITTLE WOODS	Council District E	Survey Area 4	None	2016	$17,806	1.633	34.4	16.6	52.1	$30M/yr Major Rehab - City Roads	Delayed
0000176445	LACOMBE ST	PAVE CHANGE-HAYNE BLVD	0.086	0.172	1,405	Local	Composite	LITTLE WOODS	Council District E	Survey Area 4	None	2017	$90,820	1.628	40.4	38.0	42.8	$30M/yr Major Rehab - City Roads	Delayed
0000178440	W LITTLEWOODS DR	S LITTLEWOODS DR-N LITTLEWOODS DR	0.048	0.096	556	Local	Flexible	LITTLE WOODS	Council District E	Survey Area 4	None	2017	$35,943	1.591	42.6	49.0	36.2	$30M/yr Major Rehab - City Roads	Delayed
0000179970	MORRISON RD	READ BLVD-READ BLVD	0.016	0.033	338	Minor Arterial	Composite	LITTLE WOODS	Council District E	Survey Area 4	Local	2017	$21,822	7.627	40.7	19.7	61.6	$15M/yr Major Rehab - FHWA Roads	Delayed
0000179980	MORRISON RD	READ BLVD-RESTGATE RD	0.213	0.427	4,370	Minor Arterial	Composite	LITTLE WOODS	Council District E	Survey Area 4	Local	2018	$282,516	9.468	43.1	45.3	40.8	$15M/yr Major Rehab - FHWA Roads	In Need Year
0000181520	NATURE CENTER DR	READ BLVD-END OF ONEWAY	0.041	0.041	600	Local	Composite	READ BLVD EAST	Council District E	Survey Area 4	None	2016	$38,795	1.702	29.8	27.4	32.1	$30M/yr Major Rehab - City Roads	Delayed
0000182940	MICHOUD BLVD	CARRIERE CT-CARRIERE CT	0.125	0.251	1,698	Minor Arterial	Composite	VIAVANT	Council District E	Survey Area 4	Local	2018	$109,797	16.116	44.5	58.0	30.9	$15M/yr Major Rehab - FHWA Roads	In Need Year
0000185400	ALBA RD	LUCRINO RD-ALBA RD W	0.076	0.152	1,292	Local	Composite	LAKE CATHERINE	Council District E	Survey Area 4	None	2018	$83,494	1.685	43.4	48.2	38.6	$30M/yr Major Rehab - City Roads	In Need Year
0000186860	VALLETTE ST	DELARONDE ST-PATTERSON ST	0.045	0.045	751	Major Collector	Flexible	ALGIERS POINT	Council District C	Survey Area 5	None	2018	$48,571	4.272	45.8	32.2	59.3	$30M/yr Major Rehab - City Roads	In Need Year
0000190310	L B LANDRY AVE	WALL BLVD-SHEPHERD ST	0.059	0.119	1,183	Minor Arterial	Composite	FISCHER DEV	Council District C	Survey Area 5	Local	2018	$76,483	8.196	43.9	26.4	61.3	$15M/yr Major Rehab - FHWA Roads	In Need Year
0000190400	L B LANDRY AVE	GENERAL DE GAULLE DR-HENDEE ST	0.054	0.108	1,460	Minor Arterial	Composite	FISCHER DEV	Council District C	Survey Area 5	Local	2018	$94,412	7.025	44.5	43.8	45.1	$15M/yr Major Rehab - FHWA Roads	In Need Year
0000190710	WAGNER ST	NEWTON ST-DIANA ST	0.073	0.146	1,185	Local	Composite	WHITNEY	Council District C	Survey Area 5	None	2016	$76,576	1.594	30.4	31.2	29.6	$30M/yr Major Rehab - City Roads	Delayed
0000192860	FLORENCE AVE	GENERAL MEYER AVE-DE ARMAS ST	0.070	0.070	743	Local	Flexible	BEHRMAN	Council District C	Survey Area 5	None	2018	$48,046	1.662	49.0	45.3	52.7	$30M/yr Major Rehab - City Roads	In Need Year
0000199020	MEMORIAL PARK DR	BENDER DR-BEHRMAN PL	0.055	0.111	896	Local	Composite	TALL TIMBERS - BRECHTEL	Council District C	Survey Area 5	None	2016	$57,930	1.591	38.7	33.8	43.6	$30M/yr Major Rehab - City Roads	Delayed
0000205810	TULLIS DR	LANCASTER ST-TASHA PL	0.016	0.033	182	Local	Composite	NEW AURORA - ENGLISH TURN	Council District C	Survey Area 5	None	2016	$11,787	1.763	32.4	0.0	64.8	$30M/yr Major Rehab - City Roads	Delayed
Total			**13.565**	**22.790**	**221,200**								**$13,088,532**						

DRAFT

Table D1: Budget Recommended Rehabilitations - Combined Major Rehab

Paved City Roads with Data, 2016 to 2025, MinExcl.:2, Infl.:2.5%, Disc.:0%, Incl.Super:No, Committed:Yes, Tol.:N/A, MaxAcc.:0

SectionID*	Street*	Limits	Length (mi)	Lane-miles	Area (sy)	Funcls	PaveType	Neighborhood	Ward	Maint. District	FHWA Route	Budget Rehab Need Year	Budget Rehab Cost	Budget Rehab CE	PCIYr1	RCIYr1	SDIYr1	Child Budget	Pick Flag
Budget Rehab*: AC - Reconstruction (Minor Collector/Local) - 21 Items																			
0000067910	PONTCHARTRAIN BLVD	HEATON ST-EAGLE ST	0.059	0.118	912	Minor Collector	Flexible	DIXON	Council District A	Survey Area 2	None	2016	$273,946	1.791	21.9	39.9	3.9	$30M/yr Major Rehab - City Roads	Delayed
0000068080	PEACH ST	EAGLE ST-GENERAL OGDEN ST	0.066	0.133	1,057	Minor Collector	Flexible	DIXON	Council District A	Survey Area 2	None	2016	$317,545	1.736	15.8	15.8	15.8	$30M/yr Major Rehab - City Roads	Delayed
0000068090	PEACH ST	GENERAL OGDEN ST-HOLLYGROVE ST	0.066	0.133	1,070	Minor Collector	Flexible	DIXON	Council District A	Survey Area 2	None	2016	$321,551	1.709	12.4	3.4	21.4	$30M/yr Major Rehab - City Roads	Delayed
0000097650	GENERAL DIAZ ST	FLORIDA BLVD-KENILWORTH ST	0.052	0.105	817	Minor Collector	Flexible	LAKEVIEW	Council District A	Survey Area 2	None	2016	$245,603	1.771	6.7	13.3	0.0	$30M/yr Major Rehab - City Roads	Delayed
0000107290	CHARTRES ST	ESPLANADE AVE-KERLEREC ST	0.056	0.056	968	Minor Collector	Flexible	MARIGNY	Council District C	Survey Area 3	None	2016	$290,704	1.604	6.3	12.6	0.0	$30M/yr Major Rehab - City Roads	Delayed
0000159360	MITHRA ST	PRESS DR-MONTEGUT DR	0.078	0.156	1,304	Minor Collector	Flexible	PONTCHARTRAIN PARK	Council District D	Survey Area 3	None	2016	$391,723	1.651	3.6	7.2	0.0	$30M/yr Major Rehab - City Roads	Delayed
0000159370	MITHRA ST	MONTEGUT DR-FELICIANA DR	0.066	0.133	1,054	Minor Collector	Flexible	PONTCHARTRAIN PARK	Council District D	Survey Area 3	None	2016	$316,644	1.736	4.8	9.5	0.0	$30M/yr Major Rehab - City Roads	Delayed
0000159380	MITHRA ST	FELICIANA DR-PIETY DR	0.145	0.290	2,376	Minor Collector	Flexible	PONTCHARTRAIN PARK	Council District D	Survey Area 3	None	2016	$713,975	1.685	2.1	4.2	0.0	$30M/yr Major Rehab - City Roads	Delayed
0000159390	MITHRA ST	PIETY DR-ODIN ST	0.055	0.110	868	Minor Collector	Flexible	PONTCHARTRAIN PARK	Council District D	Survey Area 3	None	2016	$260,926	1.745	5.9	11.8	0.0	$30M/yr Major Rehab - City Roads	Delayed
0000159400	MITHRA ST	ODIN ST-CONGRESS DR	0.130	0.260	2,114	Minor Collector	Flexible	PONTCHARTRAIN PARK	Council District D	Survey Area 3	None	2016	$635,290	1.698	7.7	15.3	0.0	$30M/yr Major Rehab - City Roads	Delayed
0000187910	LAMARQUE ST	BELLEVILLE ST-ELMIRA AVE	0.066	0.133	1,063	Minor Collector	Flexible	McDONOGH	Council District C	Survey Area 5	None	2016	$319,414	1.734	25.3	42.1	8.4	$30M/yr Major Rehab - City Roads	Delayed
0000187920	LAMARQUE ST	ELMIRA AVE-PACIFIC AVE	0.056	0.113	936	Minor Collector	Flexible	McDONOGH	Council District C	Survey Area 5	None	2016	$281,190	1.668	25.8	43.9	7.7	$30M/yr Major Rehab - City Roads	Delayed
0000187930	LAMARQUE ST	PACIFIC AVE-ATLANTIC AVE	0.056	0.113	900	Minor Collector	Flexible	McDONOGH	Council District C	Survey Area 5	None	2016	$270,407	1.735	23.3	44.1	2.5	$30M/yr Major Rehab - City Roads	Delayed
0000187940	LAMARQUE ST	ATLANTIC AVE-SUNSET AVE	0.056	0.113	941	Minor Collector	Flexible	WHITNEY	Council District C	Survey Area 5	None	2016	$282,659	1.653	22.9	37.6	8.2	$30M/yr Major Rehab - City Roads	Delayed
0000187950	LAMARQUE ST	SUNSET AVE-THAYER ST	0.082	0.164	1,313	Minor Collector	Flexible	WHITNEY	Council District C	Survey Area 5	None	2016	$394,594	1.719	6.0	12.0	0.0	$30M/yr Major Rehab - City Roads	Delayed
0000187960	LAMARQUE ST	THAYER ST-LE BOEUF ST	0.062	0.123	993	Minor Collector	Flexible	WHITNEY	Council District C	Survey Area 5	None	2016	$298,249	1.712	21.1	38.3	3.8	$30M/yr Major Rehab - City Roads	Delayed
0000187970	LAMARQUE ST	LE BOEUF ST-L B LANDRY AVE	0.073	0.146	1,191	Minor Collector	Flexible	WHITNEY	Council District C	Survey Area 5	None	2016	$357,972	1.704	26.2	43.3	9.1	$30M/yr Major Rehab - City Roads	Delayed
0000191930	SAUX LN	SOCRATES ST-LAWRENCE ST	0.141	0.141	942	Local	Flexible	BEHRMAN	Council District C	Survey Area 5	None	2016	$283,160	1.655	13.2	2.9	23.5	$30M/yr Major Rehab - City Roads	Delayed
0000197650	ELMWOOD PARK DR	NEVADA ST-DEAD END	0.024	0.047	146	Local	Flexible	TALL TIMBERS - BRECHTEL	Council District C	Survey Area 5	None	2016	$43,933	1.787	0.1	0.1	0.1	$30M/yr Major Rehab - City Roads	Delayed
0000206090	WINSTON ST	BARBER ST-BAILEY ST	0.053	0.106	342	Local	Flexible	NEW AURORA - ENGLISH TURN	Council District C	Survey Area 5	None	2016	$102,822	1.710	0.1	0.1	0.1	$30M/yr Major Rehab - City Roads	Delayed
0000206210	NOLAN ST	BAILEY ST-DEAD END	0.019	0.038	117	Local	Flexible	NEW AURORA - ENGLISH TURN	Council District C	Survey Area 5	None	2016	$35,186	1.785	4.7	9.3	0.0	$30M/yr Major Rehab - City Roads	Delayed
Total			**1.464**	**2.730**	**21,426**								**$6,437,493**						
Budget Rehab*: PCC - Full Depth Slab Repair - 20 Items																			
0000024510	DAVE DIXON DR	LA SALLE ST-LE ROUGE ST	0.075	0.300	2,839	Major Collector	Rigid	CENTRAL BUSINESS DISTRICT	Council District B	Survey Area 1	None	2017	$229,196	1.745	40.0	26.5	53.4	$30M/yr Major Rehab - City Roads	Delayed
0000024520	DAVE DIXON DR	LE ROUGE ST-MAGNOLIA AVE	0.128	0.512	4,355	Major Collector	Rigid	CENTRAL BUSINESS DISTRICT	Council District B	Survey Area 1	None	2018	$351,590	1.805	43.4	39.2	47.5	$30M/yr Major Rehab - City Roads	In Need Year
0000053580	PINE ST	DREXEL DR-DIXON ST	0.065	0.065	1,124	Major Collector	Rigid	GERT TOWN	Council District B	Survey Area 2	None	2018	$90,737	3.961	42.9	31.3	54.4	$30M/yr Major Rehab - City Roads	In Need Year
0000086480	WEST END BLVD	START OF DIVIDED-ROBERT E LEE BLVD	0.021	0.043	265	Minor Arterial	Rigid	LAKEVIEW	Council District A	Survey Area 2	Local	2016	$21,368	7.479	39.5	20.6	58.4	$15M/yr Major Rehab - FHWA Roads	Delayed
0000088710	CANAL BLVD	WEIBLEN PL-ROSEDALE DR	0.115	0.230	2,207	Principal Arterial	Rigid	NAVARRE	Council District A	Survey Area 2	Local	2018	$178,217	10.872	43.6	33.4	53.8	$15M/yr Major Rehab - FHWA Roads	In Need Year
0000089370	ARGONNE BLVD	BRAGG ST-HARRISON AVE	0.138	0.138	1,646	Minor Collector	Rigid	LAKEVIEW	Council District A	Survey Area 2	None	2018	$132,853	2.893	44.4	33.4	55.4	$30M/yr Major Rehab - City Roads	In Need Year
0000093600	NO HAMMOND HWY	RUE LE VILLE-PONTCHARTRAIN BLVD	0.036	0.036	441	Minor Arterial	Rigid	WEST END	Council District A	Survey Area 2	None	2018	$35,604	8.397	44.8	32.7	56.8	$30M/yr Major Rehab - City Roads	In Need Year
0000117740	FLORIDA AVE	EGANIA ST-ANDRY ST	0.066	0.133	1,263	Major Collector	Rigid	LOWER NINTH WARD	Council District E	Survey Area 3	None	2018	$101,977	3.592	44.3	32.1	56.5	$30M/yr Major Rehab - City Roads	In Need Year
0000127950	FLORIDA AVE	ELYSIAN FIELDS AVE-ELYSIAN FIELDS AVE	0.030	0.030	859	Major Collector	Rigid	ST. ROCH	Council District D	Survey Area 3	None	2018	$69,369	2.364	44.1	31.1	57.0	$30M/yr Major Rehab - City Roads	In Need Year
0000128110	FLORIDA AVE	FLORIDA AVE-ELYSIAN FIELDS AVE	0.015	0.015	234	Major Collector	Rigid	ST. ROCH	Council District D	Survey Area 3	None	2018	$18,901	4.405	44.5	30.5	58.5	$30M/yr Major Rehab - City Roads	In Need Year
0000142190	ST ROCH AVE	PRENTISS AVE-ATHIS ST	0.072	0.072	895	Minor Collector	Rigid	MILNEBURG	Council District D	Survey Area 3	None	2018	$72,230	2.707	43.1	29.7	56.4	$30M/yr Major Rehab - City Roads	In Need Year
0000142230	ST ROCH AVE	MADRID ST-ROBERT E LEE BLVD	0.072	0.072	890	Minor Collector	Rigid	MILNEBURG	Council District D	Survey Area 3	None	2018	$71,863	2.620	43.5	38.5	48.5	$30M/yr Major Rehab - City Roads	In Need Year
0000142460	ST ROCH AVE	LOMBARD ST-GENTILLY BLVD	0.167	0.167	2,761	Minor Collector	Rigid	GENTILLY TERRACE	Council District D	Survey Area 3	None	2018	$222,944	2.143	45.4	36.2	54.5	$30M/yr Major Rehab - City Roads	In Need Year
0000180530	MORRISON RD	BURKE AVE-HEATHER CT	0.048	0.095	696	Minor Arterial	Rigid	LITTLE WOODS	Council District E	Survey Area 4	Local	2017	$56,218	6.943	41.6	29.1	54.0	$15M/yr Major Rehab - FHWA Roads	Delayed
0000195410	WESTBEND PKWY	WESTPARK DR-COBBLESTONE LN	0.041	0.041	487	Minor Collector	Rigid	BEHRMAN	Council District C	Survey Area 5	None	2016	$39,327	2.566	44.1	22.8	65.3	$30M/yr Major Rehab - City Roads	Delayed
0000195460	WESTBEND PKWY	VESPASIAN ST-WESTPARK DR	0.171	0.171	2,216	Minor Collector	Rigid	BEHRMAN	Council District C	Survey Area 5	None	2018	$178,926	2.553	45.5	29.5	61.4	$30M/yr Major Rehab - City Roads	In Need Year
0000204605	GENERAL MEYER AVE	PAVE CHANGE-WESTCHESTER ST	0.047	0.047	644	Major Collector	Rigid	OLD AURORA	Council District C	Survey Area 5	None	2018	$51,975	5.100	43.6	33.4	53.7	$30M/yr Major Rehab - City Roads	In Need Year
0000204670	GENERAL MEYER AVE	ISADORE ST-CASIMIRE ST	0.018	0.018	220	Major Collector	Rigid	NEW AURORA - ENGLISH TURN	Council District C	Survey Area 5	None	2016	$17,735	4.682	45.0	17.8	72.1	$30M/yr Major Rehab - City Roads	Delayed
0000204700	GENERAL MEYER AVE	CARVER ST-ERNEST ST	0.052	0.052	620	Major Collector	Rigid	NEW AURORA - ENGLISH TURN	Council District C	Survey Area 5	None	2018	$50,064	5.554	43.4	27.9	58.8	$30M/yr Major Rehab - City Roads	In Need Year
0000205840	BENNETT ST	PATTERSON DR-GENERAL MEYER AVE	0.092	0.183	1,401	Major Collector	Rigid	NEW AURORA - ENGLISH TURN	Council District C	Survey Area 5	None	2018	$113,100	4.571	44.6	34.4	54.8	$30M/yr Major Rehab - City Roads	In Need Year
Total			**1.470**	**2.420**	**26,063**								**$2,104,194**						
Budget Rehab*: PCC - Reconstruction (Arterial/Major Collector) - 4 Items																			
0000007960	LEAKE AVE	EAGLE ST-OAK ST	0.043	0.043	351	Minor Arterial	Composite	LEONIDAS	Council District A	Survey Area 1	Local	2016	$177,918	7.222	15.7	7.2	24.1	$15M/yr Major Rehab - FHWA Roads	Delayed
0000021280	FELICITY ST	BARONNE ST-ORETHA CASTLE HALEY BLVD	0.086	0.172	1,925	Major Collector	Composite	CENTRAL CITY	Council District B	Survey Area 1	None	2016	$975,060	1.757	6.0	12.0	0.0	$30M/yr Major Rehab - City Roads	Delayed
0000026850	ST LOUIS ST	TREME ST-N VILLERE ST	0.117	0.234	2,279	Major Collector	Rigid	IBERVILLE	Council District C	Survey Area 1	None	2016	$1,153,878	2.035	27.1	27.4	26.8	$30M/yr Major Rehab - City Roads	Delayed
0000026860	ST LOUIS ST	N VILLERE ST-N ROBERTSON ST	0.059	0.117	1,344	Major Collector	Rigid	IBERVILLE	Council District C	Survey Area 1	None	2016	$680,837	1.716	22.4	26.3	18.5	$30M/yr Major Rehab - City Roads	Delayed
Total			**0.305**	**0.570**	**5,900**								**$2,987,693**						

DRAFT

Table D1: Budget Recommended Rehabilitations - Combined Major Rehab

Paved City Roads with Data, 2016 to 2025, MinExcl.:2, Infl.:2.5%, Disc.:0%, Incl.Super:No, Committed:Yes, Tol.:N/A, MaxAcc.:0

SectionID*	Street*	Limits	Length (mi)	Lane-miles	Area (sy)	Funcls	PaveType	Neighborhood	Ward	Maint. District	FHWA Route	Budget Rehab Need Year	Budget Rehab Cost	Budget Rehab CE	PCIYr1	RCIYr1	SDIYr1	Child Budget	Pick Flag
Budget Rehab*: PCC - Reconstruction (Minor Collector/Local) - 33 Items																			
0000026530	BIENVILLE ST	N PETERS ST-CLINTON ST	0.022	0.022	289	Minor Collector	Composite	FRENCH QUARTER	Council District C	Survey Area 1	None	2016	$146,352	1.629	22.0	4.0	39.9	$30M/yr Major Rehab - City Roads	Delayed
0000087160	MILNE BLVD	HARNEY ST-HARNEY ST	0.022	0.022	271	Minor Collector	Composite	LAKEVIEW	Council District A	Survey Area 2	None	2016	$137,180	1.736	2.8	5.5	0.0	$30M/yr Major Rehab - City Roads	Delayed
0000087170	MILNE BLVD	HARNEY ST-POLK ST	0.051	0.051	639	Minor Collector	Composite	LAKEVIEW	Council District A	Survey Area 2	None	2016	$323,482	1.694	1.4	2.7	0.0	$30M/yr Major Rehab - City Roads	Delayed
0000087200	MILNE BLVD	POLK AVE-GERMAIN ST	0.087	0.087	1,129	Minor Collector	Composite	LAKEVIEW	Council District A	Survey Area 2	None	2016	$571,847	1.644	11.0	21.1	0.9	$30M/yr Major Rehab - City Roads	Delayed
0000087210	MILNE BLVD	GERMAIN ST-GERMAIN ST	0.011	0.011	138	Minor Collector	Composite	LAKEVIEW	Council District A	Survey Area 2	None	2016	$69,828	1.764	6.2	8.4	4.0	$30M/yr Major Rehab - City Roads	Delayed
0000087230	MILNE BLVD	RINGOLD ST-FRENCH ST	0.049	0.049	607	Minor Collector	Composite	LAKEVIEW	Council District A	Survey Area 2	None	2016	$307,502	1.729	11.6	14.2	8.9	$30M/yr Major Rehab - City Roads	Delayed
0000087260	MILNE BLVD	HARRISON AVE-FREMONT ST	0.078	0.078	960	Minor Collector	Composite	LAKEVIEW	Council District A	Survey Area 2	None	2016	$486,095	1.735	4.4	8.1	0.6	$30M/yr Major Rehab - City Roads	Delayed
0000087270	MILNE BLVD	FREMONT ST-BRAGG ST	0.059	0.059	740	Minor Collector	Composite	LAKEVIEW	Council District A	Survey Area 2	None	2016	$374,629	1.715	3.5	7.0	0.0	$30M/yr Major Rehab - City Roads	Delayed
0000087290	MILNE BLVD	BRAGG ST-LANE ST	0.087	0.087	1,129	Minor Collector	Composite	LAKEVIEW	Council District A	Survey Area 2	None	2016	$571,791	1.648	4.2	8.3	0.0	$30M/yr Major Rehab - City Roads	Delayed
0000087300	MILNE BLVD	LANE ST-LANE ST	0.010	0.010	128	Minor Collector	Composite	LAKEVIEW	Council District A	Survey Area 2	None	2016	$64,595	1.748	12.0	0.0	23.9	$30M/yr Major Rehab - City Roads	Delayed
0000087320	MILNE BLVD	SMITH ST-PORTEOUS ST	0.048	0.048	578	Minor Collector	Composite	LAKEVIEW	Council District A	Survey Area 2	None	2016	$292,704	1.788	16.3	15.2	17.3	$30M/yr Major Rehab - City Roads	Delayed
0000087340	MILNE BLVD	PORTEOUS ST-FILMORE AVE	0.084	0.084	1,109	Minor Collector	Composite	LAKEVIEW	Council District A	Survey Area 2	None	2016	$561,606	1.619	13.9	16.5	11.2	$30M/yr Major Rehab - City Roads	Delayed
0000087420	MILNE BLVD	WALKER ST-CONRAD ST	0.073	0.073	951	Minor Collector	Composite	LAKEVIEW	Council District A	Survey Area 2	None	2016	$481,369	1.654	9.5	19.0	0.0	$30M/yr Major Rehab - City Roads	Delayed
0000087430	MILNE BLVD	CONRAD ST-ROBERT E LEE BLVD	0.053	0.053	685	Minor Collector	Composite	LAKEVIEW	Council District A	Survey Area 2	None	2016	$347,114	1.644	9.5	19.0	0.0	$30M/yr Major Rehab - City Roads	Delayed
0000087450	MILNE BLVD	CONRAD ST-WALKER ST	0.073	0.073	891	Minor Collector	Composite	LAKEVIEW	Council District A	Survey Area 2	None	2016	$451,378	1.746	4.0	8.0	0.0	$30M/yr Major Rehab - City Roads	Delayed
0000087530	MILNE BLVD	FILMORE AVE-PORTEOUS ST	0.085	0.085	1,070	Minor Collector	Composite	LAKEVIEW	Council District A	Survey Area 2	None	2016	$541,744	1.697	11.2	3.7	18.7	$30M/yr Major Rehab - City Roads	Delayed
0000087550	MILNE BLVD	PORTEOUS ST-SMITH ST	0.048	0.048	613	Minor Collector	Composite	LAKEVIEW	Council District A	Survey Area 2	None	2016	$310,259	1.680	7.1	14.1	0.0	$30M/yr Major Rehab - City Roads	Delayed
0000087560	MILNE BLVD	SMITH ST-LANE ST	0.077	0.077	954	Minor Collector	Composite	LAKEVIEW	Council District A	Survey Area 2	None	2016	$483,226	1.733	9.1	18.2	0.0	$30M/yr Major Rehab - City Roads	Delayed
0000087570	MILNE BLVD	LANE ST-LANE ST	0.010	0.010	125	Minor Collector	Composite	LAKEVIEW	Council District A	Survey Area 2	None	2016	$63,245	1.785	6.8	0.0	13.5	$30M/yr Major Rehab - City Roads	Delayed
0000087600	MILNE BLVD	BRAGG ST-FREMONT ST	0.059	0.059	715	Minor Collector	Composite	LAKEVIEW	Council District A	Survey Area 2	None	2016	$362,025	1.780	10.5	20.9	0.0	$30M/yr Major Rehab - City Roads	Delayed
0000087610	MILNE BLVD	FREMONT ST-HARRISON AVE	0.078	0.078	973	Minor Collector	Composite	LAKEVIEW	Council District A	Survey Area 2	None	2016	$492,566	1.708	8.2	16.3	0.0	$30M/yr Major Rehab - City Roads	Delayed
0000087620	MILNE BLVD	HARRISON AVE-FRENCH ST	0.084	0.084	1,033	Minor Collector	Composite	LAKEVIEW	Council District A	Survey Area 2	None	2016	$523,007	1.750	12.6	14.3	10.8	$30M/yr Major Rehab - City Roads	Delayed
0000087640	MILNE BLVD	FRENCH ST-RINGOLD ST	0.049	0.049	654	Minor Collector	Composite	LAKEVIEW	Council District A	Survey Area 2	None	2016	$331,416	1.604	16.3	28.4	4.1	$30M/yr Major Rehab - City Roads	Delayed
0000087650	MILNE BLVD	RINGOLD ST-GERMAIN ST	0.076	0.076	912	Minor Collector	Composite	LAKEVIEW	Council District A	Survey Area 2	None	2016	$462,013	1.773	13.2	26.3	0.0	$30M/yr Major Rehab - City Roads	Delayed
0000087660	MILNE BLVD	GERMAIN ST-GERMAIN ST	0.011	0.011	138	Minor Collector	Composite	LAKEVIEW	Council District A	Survey Area 2	None	2016	$69,659	1.768	12.8	16.0	9.5	$30M/yr Major Rehab - City Roads	Delayed
0000087680	MILNE BLVD	POLK AVE-POLK AVE	0.012	0.012	156	Minor Collector	Composite	LAKEVIEW	Council District A	Survey Area 2	None	2016	$78,887	1.613	16.4	0.0	32.7	$30M/yr Major Rehab - City Roads	Delayed
0000087690	MILNE BLVD	POLK AVE-POLK ST	0.015	0.015	186	Minor Collector	Composite	LAKEVIEW	Council District A	Survey Area 2	None	2016	$94,023	1.725	11.9	9.9	13.8	$30M/yr Major Rehab - City Roads	Delayed
0000087700	MILNE BLVD	POLK ST-HARNEY ST	0.072	0.072	875	Minor Collector	Composite	LAKEVIEW	Council District A	Survey Area 2	None	2016	$443,219	1.769	11.2	22.3	0.0	$30M/yr Major Rehab - City Roads	Delayed
0000087710	MILNE BLVD	HARNEY ST-HARNEY ST	0.053	0.053	640	Minor Collector	Composite	LAKEVIEW	Council District A	Survey Area 2	None	2016	$323,988	1.780	6.0	11.9	0.0	$30M/yr Major Rehab - City Roads	Delayed
0000178490	MORRISON RD	ROCHON AVE-MOREL ST	0.044	0.087	536	Minor Collector	Composite	LITTLE WOODS	Council District E	Survey Area 4	None	2016	$271,378	1.740	20.6	38.2	3.0	$30M/yr Major Rehab - City Roads	Delayed
0000178530	MORRISON RD	AVON PARK BLVD-SHOREWOOD BLVD	0.045	0.089	560	Minor Collector	Composite	LITTLE WOODS	Council District E	Survey Area 4	None	2016	$283,645	1.708	9.9	19.7	0.0	$30M/yr Major Rehab - City Roads	Delayed
0000178540	MORRISON RD	SHOREWOOD BLVD-KINGSPORT BLVD	0.045	0.091	565	Minor Collector	Composite	LITTLE WOODS	Council District E	Survey Area 4	None	2016	$286,064	1.716	21.2	42.4	0.0	$30M/yr Major Rehab - City Roads	Delayed
0000178550	MORRISON RD	KINGSPORT BLVD-FORUM RD	0.044	0.088	538	Minor Collector	Composite	LITTLE WOODS	Council District E	Survey Area 4	None	2016	$272,672	1.739	20.5	41.0	0.0	$30M/yr Major Rehab - City Roads	Delayed
Total			**1.715**	**1.890**	**21,486**								**$10,880,508**						
2018 Total			**30.507**	**53.170**	**516,749**								**$44,994,564**						

DRAFT

Table D1: Budget Recommended Rehabilitations - Combined Major Rehab

Paved City Roads with Data, 2016 to 2025, MinExcl.:2, Infl.:2.5%, Disc.:0%, Incl.Super:No, Committed:Yes, Tol.:N/A, MaxAcc.:0

SectionID*	Street*	Limits	Length (mi)	Lane-miles	Area (sy)	Funcls	PaveType	Neighborhood	Ward	Maint. District	FHWA Route	Budget Rehab Need Year	Budget Rehab Cost	Budget Rehab CE	PCIYr1	RCIYr1	SDIYr1	Child Budget	Pick Flag
Budget Rehab Imp. Year*: 2019 - 6 Items																			
Budget Rehab*: AC - Mill and Overlay - 164 Items																			
0000001150	S CARROLLTON AVE	MAPLE ST-BURTHE ST	0.066	0.066	965	Minor Arterial	Composite	EAST CARROLLTON	Council District A	Survey Area 1	Local	2019	$42,574	9.315	77.7	68.4	86.9	$15M/yr Major Rehab - FHWA Roads	In Need Year
0000004170	AUDUBON ST	COLISEUM ST-CHESTNUT ST	0.064	0.064	871	Local	Composite	AUDUBON	Council District A	Survey Area 1	None	2016	$38,409	1.546	63.6	51.7	75.5	$30M/yr Major Rehab - City Roads	Delayed
0000007860	LEAKE AVE	DUBLIN ST-DUBLIN ST	0.013	0.026	219	Minor Arterial	Composite	LEONIDAS	Council District A	Survey Area 1	Local	2019	$9,640	10.337	66.7	70.6	62.7	$15M/yr Major Rehab - FHWA Roads	In Need Year
0000016720	TOLEDANO ST	WILLOW ST-CLARA ST	0.063	0.126	1,509	Minor Arterial	Composite	MILAN	Council District B	Survey Area 1	Local	2016	$66,569	6.605	61.1	57.2	64.9	$15M/yr Major Rehab - FHWA Roads	Delayed
0000020710	ST MARY ST	HASTINGS PL-MAGAZINE ST	0.041	0.041	627	Local	Composite	LOWER GARDEN DISTRICT	Council District B	Survey Area 1	None	2017	$27,636	1.487	68.0	63.1	72.8	$30M/yr Major Rehab - City Roads	Delayed
0000024880	POYDRAS ST	POYDRAS PLZ-LOYOLA AVE	0.108	0.323	2,914	Principal Arterial	Composite	CENTRAL BUSINESS DISTRICT	Council District B	Survey Area 1	Local	2019	$128,551	11.911	71.9	70.1	73.6	$15M/yr Major Rehab - FHWA Roads	In Need Year
0000025180	POYDRAS ST	PENN ST-OKEEFE AVE	0.050	0.150	1,350	Principal Arterial	Composite	CENTRAL BUSINESS DISTRICT	Council District B	Survey Area 1	Local	2019	$59,541	12.945	65.5	72.1	58.9	$15M/yr Major Rehab - FHWA Roads	In Need Year
0000025720	TULANE AVE	LA SALLE ST-S VILLERE ST	0.053	0.159	1,228	Principal Arterial	Composite	CENTRAL BUSINESS DISTRICT	Council District B	Survey Area 1	Local	2019	$54,160	14.414	69.6	72.6	66.6	$15M/yr Major Rehab - FHWA Roads	In Need Year
0000025930	CANAL ST	BOURBON ST-DAUPHINE ST	0.068	0.205	1,538	Principal Arterial	Composite	CENTRAL BUSINESS DISTRICT	Council District C	Survey Area 1	Local	2019	$67,848	15.601	65.0	71.4	58.6	$15M/yr Major Rehab - FHWA Roads	In Need Year
0000028540	S LIBERTY ST	CANAL ST-CLEVELAND AVE	0.074	0.148	1,268	Local	Composite	CENTRAL BUSINESS DISTRICT	Council District B	Survey Area 1	None	2017	$55,915	1.344	65.5	62.5	68.5	$30M/yr Major Rehab - City Roads	Delayed
0000028930	LOYOLA AVE	PERDIDO ST-PERDIDO ST	0.012	0.036	320	Principal Arterial	Composite	CENTRAL BUSINESS DISTRICT	Council District B	Survey Area 1	Local	2019	$14,129	10.709	76.8	68.6	84.9	$15M/yr Major Rehab - FHWA Roads	In Need Year
0000028970	LOYOLA AVE	JULIA ST-HOWARD AVE	0.083	0.249	1,824	Principal Arterial	Composite	CENTRAL BUSINESS DISTRICT	Council District B	Survey Area 1	Local	2019	$80,444	15.347	68.8	70.3	67.2	$15M/yr Major Rehab - FHWA Roads	In Need Year
0000031400	CARONDELET ST	PERDIDO ST-UNION ST	0.046	0.091	1,088	Minor Arterial	Composite	CENTRAL BUSINESS DISTRICT	Council District B	Survey Area 1	Local	2019	$48,000	7.630	61.1	72.8	49.4	$15M/yr Major Rehab - FHWA Roads	In Need Year
0000032650	ST CHARLES AVE	BURDETTE ST-FERN ST	0.066	0.066	996	Minor Arterial	Composite	EAST CARROLLTON	Council District A	Survey Area 1	Local	2019	$43,937	9.441	78.4	71.0	85.7	$15M/yr Major Rehab - FHWA Roads	In Need Year
0000039260	MAGAZINE ST	AUSTERLITZ ST-CONSTANTINOPLE ST	0.066	0.133	1,463	Minor Arterial	Composite	TOURO	Council District B	Survey Area 1	Local	2017	$64,531	6.712	71.1	63.6	78.6	$15M/yr Major Rehab - FHWA Roads	Delayed
0000039340	MAGAZINE ST	VALENCE ST-BORDEAUX ST	0.068	0.137	1,323	Minor Arterial	Composite	UPTOWN	Council District B	Survey Area 1	Local	2019	$58,365	6.817	77.8	67.8	87.8	$15M/yr Major Rehab - FHWA Roads	In Need Year
0000039380	MAGAZINE ST	ROBERT ST-SONIAT ST	0.057	0.114	1,228	Minor Arterial	Composite	WEST RIVERSIDE	Council District B	Survey Area 1	Local	2017	$54,185	6.660	72.0	62.5	81.5	$15M/yr Major Rehab - FHWA Roads	Delayed
0000042080	PRYTANIA ST	UPPERLINE ST-ROBERT ST	0.071	0.142	1,410	Minor Collector	Flexible	UPTOWN	Council District B	Survey Area 1	None	2019	$62,193	2.228	68.7	70.1	67.3	$30M/yr Major Rehab - City Roads	In Need Year
0000042090	PRYTANIA ST	ROBERT ST-SONIAT ST	0.057	0.114	1,136	Minor Collector	Flexible	UPTOWN	Council District B	Survey Area 1	None	2017	$50,127	1.500	71.1	59.1	83.1	$30M/yr Major Rehab - City Roads	Delayed
0000043390	BARONNE ST	GENERAL PERSHING ST-NAPOLEON AVE	0.068	0.068	1,070	Local	Composite	MILAN	Council District B	Survey Area 1	None	2019	$47,216	1.279	76.9	67.9	85.8	$30M/yr Major Rehab - City Roads	In Need Year
0000051840	S CARROLLTON AVE	BELFAST ST-APRICOT ST	0.067	0.202	1,359	Minor Arterial	Composite	MARLYVILLE - FONTAINBLEAU	Council District A	Survey Area 2	Local	2019	$59,938	7.306	76.1	69.6	82.6	$15M/yr Major Rehab - FHWA Roads	In Need Year
0000052080	N CARROLLTON AVE	BIENVILLE AVE-BIENVILLE AVE	0.006	0.017	156	Minor Arterial	Composite	MID-CITY	Council District A	Survey Area 2	Local	2019	$6,891	6.285	66.4	70.4	62.3	$15M/yr Major Rehab - FHWA Roads	In Need Year
0000052250	WISNER BLVD	ZACHARY TAYLOR DR-HARRISON AVE	0.176	0.351	3,236	Minor Arterial	Composite	CITY PARK	Council District A	Survey Area 2	Local	2019	$142,744	8.536	74.2	71.4	76.9	$15M/yr Major Rehab - FHWA Roads	In Need Year
0000052260	WISNER BLVD	HARRISON AVE-MIRABEAU AVE	0.479	0.957	7,954	Minor Arterial	Composite	CITY PARK	Council District A	Survey Area 2	Local	2019	$350,858	9.006	76.6	70.9	82.2	$15M/yr Major Rehab - FHWA Roads	In Need Year
0000052370	WISNER BLVD	FILMORE AVE-FILMORE AVE	0.013	0.026	210	Minor Arterial	Composite	CITY PARK	Council District A	Survey Area 2	Local	2019	$9,277	9.611	75.2	71.8	78.5	$15M/yr Major Rehab - FHWA Roads	In Need Year
0000052540	N CARROLLTON AVE	ORLEANS AVE-ST PETER ST	0.033	0.099	834	Minor Arterial	Composite	CITY PARK	Council District A	Survey Area 2	Local	2018	$36,777	6.473	70.2	69.2	71.2	$15M/yr Major Rehab - FHWA Roads	Delayed
0000052620	S CARROLLTON AVE	CANAL ST-CLEVELAND AVE	0.075	0.224	1,942	Minor Arterial	Composite	MID-CITY	Council District A	Survey Area 2	Local	2018	$85,678	6.659	63.5	68.6	58.4	$15M/yr Major Rehab - FHWA Roads	Delayed
0000053540	PINE ST	PALM ST-HIGH CT	0.033	0.033	329	Local	Composite	GERT TOWN	Council District B	Survey Area 2	None	2016	$23,324	1.340	67.4	57.9	76.8	$30M/yr Major Rehab - City Roads	Delayed
0000056270	NAPOLEON AVE	S JOHNSON ST-S GALVEZ ST	0.050	0.099	1,095	Minor Arterial	Composite	BROADMOOR	Council District B	Survey Area 2	Local	2019	$48,294	7.279	72.6	70.4	74.7	$15M/yr Major Rehab - FHWA Roads	In Need Year
0000056430	NAPOLEON AVE	S ROMAN ST-S DERBIGNY ST	0.061	0.122	1,218	Minor Arterial	Composite	BROADMOOR	Council District B	Survey Area 2	Local	2019	$53,724	7.395	75.5	69.0	82.0	$15M/yr Major Rehab - FHWA Roads	In Need Year
0000057220	WASHINGTON AVE	S GAYOSO ST-MARTIN LUTHER KING BLVD	0.048	0.096	1,110	Minor Arterial	Composite	CENTRAL CITY	Council District B	Survey Area 2	Local	2019	$48,941	7.195	70.1	71.7	68.4	$15M/yr Major Rehab - FHWA Roads	In Need Year
0000057230	WASHINGTON AVE	MARTIN LUTHER KING BLVD-S SALCEDO ST	0.024	0.048	441	Minor Arterial	Composite	GERT TOWN	Council District B	Survey Area 2	Local	2019	$19,432	8.934	70.7	70.4	70.9	$15M/yr Major Rehab - FHWA Roads	In Need Year
0000058560	MARTIN LUTHER KING BLVD	S TONTI ST-S ROCHEBLAVE ST	0.066	0.131	1,312	Minor Arterial	Composite	B. W. COOPER	Council District B	Survey Area 2	Local	2019	$57,870	7.838	73.5	69.8	77.2	$15M/yr Major Rehab - FHWA Roads	In Need Year
0000058650	MARTIN LUTHER KING BLVD	S MIRO ST-S GALVEZ ST	0.059	0.117	1,261	Minor Arterial	Composite	CENTRAL CITY	Council District B	Survey Area 2	Local	2019	$55,640	7.349	72.7	69.7	75.7	$15M/yr Major Rehab - FHWA Roads	In Need Year
0000065020	HOWARD AVE	S RENDON ST-S JEFFERSON DAVIS PKWY	0.073	0.146	1,546	Major Collector	Composite	GERT TOWN	Council District B	Survey Area 2	None	2019	$68,172	5.173	71.1	70.6	71.6	$30M/yr Major Rehab - City Roads	In Need Year
0000065300	S LOPEZ ST	CALLIOPE ST-CALLIOPE ST	0.017	0.034	262	Local	Composite	GERT TOWN	Council District B	Survey Area 2	None	2016	$11,561	1.377	63.3	53.2	73.3	$30M/yr Major Rehab - City Roads	Delayed
0000066240	FONTAINEBLEAU DR	NASHVILLE AVE-NASHVILLE AVE	0.007	0.007	94	Major Collector	Composite	MARLYVILLE - FONTAINBLEAU	Council District B	Survey Area 2	Local	2019	$4,131	6.325	75.9	64.5	87.3	$15M/yr Major Rehab - FHWA Roads	In Need Year
0000068550	CITY PARK AVE	SOLOMON PL-ALLARD BLVD	0.072	0.144	1,173	Minor Arterial	Composite	CITY PARK	Council District A	Survey Area 2	Local	2019	$51,724	11.157	61.6	70.8	52.3	$15M/yr Major Rehab - FHWA Roads	In Need Year
0000068600	CITY PARK AVE	ALLARD BLVD-SOLOMON PL	0.072	0.145	1,153	Minor Arterial	Composite	CITY PARK	Council District A	Survey Area 2	Local	2019	$50,867	10.136	71.6	69.9	73.2	$15M/yr Major Rehab - FHWA Roads	In Need Year
0000070030	S PIERCE ST	TULANE AVE-GRAVIER ST	0.092	0.092	1,361	Local	Composite	MID-CITY	Council District A	Survey Area 2	None	2017	$60,041	1.409	70.9	61.6	80.2	$30M/yr Major Rehab - City Roads	Delayed
0000070050	S SCOTT ST	TULANE AVE-GRAVIER ST	0.092	0.183	1,436	Local	Composite	MID-CITY	Council District B	Survey Area 2	None	2019	$63,359	1.453	73.4	69.4	77.4	$30M/yr Major Rehab - City Roads	In Need Year
0000070340	S CORTEZ ST	TULANE AVE-GRAVIER ST	0.091	0.183	1,444	Local	Composite	MID-CITY	Council District B	Survey Area 2	None	2016	$63,712	1.379	67.8	60.6	75.0	$30M/yr Major Rehab - City Roads	Delayed
0000070870	S JEFFERSON DAVIS PKWY	BANKS ST-BAUDIN ST	0.072	0.144	1,355	Minor Arterial	Composite	MID-CITY	Council District B	Survey Area 2	Local	2017	$59,772	6.756	71.5	56.0	87.0	$15M/yr Major Rehab - FHWA Roads	Delayed
0000073460	N CLAIBORNE AVE	GOVERNOR NICHOLLS ST & BAYOU RD-GOVERNOR NICHOLLS ST	0.031	0.061	593	Minor Arterial	Composite	TREME - LAFITTE	Council District D	Survey Area 2	None	2019	$26,161	8.069	74.3	70.3	78.2	$30M/yr Major Rehab - City Roads	In Need Year
0000073530	N CLAIBORNE AVE	ORLEANS AVE-LAFITTE AVE	0.075	0.150	1,151	Minor Arterial	Composite	TREME - LAFITTE	Council District D	Survey Area 2	None	2019	$50,759	11.497	63.4	70.0	56.7	$30M/yr Major Rehab - City Roads	In Need Year
0000074870	ESPLANADE AVE	MOSS ST-LEDA ST	0.177	0.177	2,720	Minor Arterial	Composite	BAYOU ST. JOHN	Council District A	Survey Area 2	Local	2019	$119,994	9.211	78.6	71.5	85.6	$15M/yr Major Rehab - FHWA Roads	In Need Year
0000076520	DUMAINE ST	N MIRO ST-N TONTI ST	0.066	0.066	1,143	Local	Composite	TREME - LAFITTE	Council District D	Survey Area 2	None	2016	$50,401	1.340	60.8	57.4	64.1	$30M/yr Major Rehab - City Roads	Delayed
0000077020	ORLEANS AVE	N GALVEZ ST-N MIRO ST	0.066	0.132	1,287	Minor Arterial	Composite	TREME - LAFITTE	Council District D	Survey Area 2	Local	2019	$56,777	7.127	76.0	66.9	85.0	$15M/yr Major Rehab - FHWA Roads	In Need Year
0000077100	ORLEANS AVE	N GAYOSO ST-N SALCEDO ST	0.064	0.128	1,241	Minor Arterial	Composite	BAYOU ST. JOHN	Council District A	Survey Area 2	Local	2019	$54,719	8.183	73.6	72.4	74.7	$15M/yr Major Rehab - FHWA Roads	In Need Year
0000077110	ORLEANS AVE	N SALCEDO ST-N LOPEZ ST	0.049	0.098	937	Minor Arterial	Composite	BAYOU ST. JOHN	Council District A	Survey Area 2	Local	2019	$41,310	8.058	75.3	72.1	78.4	$15M/yr Major Rehab - FHWA Roads	In Need Year
0000077390	MARCONI DR	ZACHARY TAYLOR DR-END OF ONEWAY	0.031	0.062	314	Major Collector	Composite	CITY PARK	Council District A	Survey Area 2	Local	2019	$13,845	10.090	73.9	69.3	78.5	$15M/yr Major Rehab - FHWA Roads	In Need Year
0000077770	ORLEANS AVE	ROOSEVELT PL-TAFT PL	0.056	0.113	1,044	Minor Arterial	Composite	MID-CITY	Council District A	Survey Area 2	Local	2019	$46,034	8.649	72.8	70.3	75.2	$15M/yr Major Rehab - FHWA Roads	In Need Year
0000077790	ORLEANS AVE	WILSON DR-N JEFFERSON DAVIS PKWY	0.058	0.117	1,117	Minor Arterial	Composite	MID-CITY	Council District A	Survey Area 2	Local	2019	$49,269	7.734	76.4	70.0	82.8	$15M/yr Major Rehab - FHWA Roads	In Need Year

DRAFT

Table D1: Budget Recommended Rehabilitations - Combined Major Rehab

Paved City Roads with Data, 2016 to 2025, MinExcl.:2, Infl.:2.5%, Disc.:0%, Incl.Super:No, Committed:Yes, Tol.:N/A, MaxAcc.:0

SectionID*	Street*	Limits	Length (mi)	Lane-miles	Area (sy)	Funcls	PaveType	Neighborhood	Ward	Maint. District	FHWA Route	Budget Rehab Need Year	Budget Rehab Cost	Budget Rehab CE	PCIYr1	RCIYr1	SDIYr1	Child Budget	Pick Flag
0000077930	ORLEANS AVE	N MIRO ST-N GALVEZ ST	0.060	0.120	1,142	Minor Arterial	Composite	TREME - LAFITTE	Council District D	Survey Area 2	Local	2019	$50,377	8.243	74.2	71.8	76.6	$15M/yr Major Rehab - FHWA Roads	In Need Year
0000078060	LAFITTE AVE	N MIRO ST-N TONTI ST	0.068	0.136	1,122	Local	Composite	TREME - LAFITTE	Council District D	Survey Area 2	None	2017	$49,509	1.323	70.0	63.3	76.6	$30M/yr Major Rehab - City Roads	Delayed
0000078070	LAFITTE AVE	N TONTI ST-N ROCHEBLAVE ST	0.066	0.132	1,093	Local	Composite	TREME - LAFITTE	Council District D	Survey Area 2	None	2016	$48,215	1.364	61.0	55.8	66.2	$30M/yr Major Rehab - City Roads	Delayed
0000079470	BIENVILLE AVE	N BERNADOTTE ST-N ANTHONY ST	0.071	0.071	1,133	Major Collector	Composite	MID-CITY	Council District A	Survey Area 2	Local	2018	$49,975	6.558	71.3	67.6	74.9	$15M/yr Major Rehab - FHWA Roads	Delayed
0000079550	BIENVILLE AVE	N BERNADOTTE ST-N ST PATRICK ST	0.070	0.070	1,086	Major Collector	Composite	MID-CITY	Council District A	Survey Area 2	Local	2019	$47,892	7.315	68.6	71.2	66.0	$15M/yr Major Rehab - FHWA Roads	In Need Year
0000080060	IBERVILLE ST	N JEFFERSON DAVIS PKWY-N JEFFERSON DAVIS PKWY	0.035	0.035	588	Local	Composite	MID-CITY	Council District B	Survey Area 2	None	2016	$25,936	1.258	66.5	57.1	75.9	$30M/yr Major Rehab - City Roads	Delayed
0000080330	CANAL ST	N BROAD ST-S WHITE ST	0.104	0.311	3,079	Principal Arterial	Composite	MID-CITY	Council District B	Survey Area 2	Local	2019	$135,815	11.057	70.3	69.8	70.8	$15M/yr Major Rehab - FHWA Roads	In Need Year
0000080490	CANAL ST	N CARROLLTON AVE-DAVID ST	0.051	0.152	1,259	Principal Arterial	Composite	MID-CITY	Council District A	Survey Area 2	Local	2019	$55,518	12.872	73.3	72.7	73.9	$15M/yr Major Rehab - FHWA Roads	In Need Year
0000080790	CANAL ST	S RENDON ST-S LOPEZ ST	0.069	0.206	1,705	Principal Arterial	Composite	MID-CITY	Council District B	Survey Area 2	Local	2019	$75,200	13.804	66.5	69.8	63.2	$15M/yr Major Rehab - FHWA Roads	In Need Year
0000080810	CANAL ST	S SALCEDO ST-S GAYOSO ST	0.064	0.193	1,491	Principal Arterial	Composite	MID-CITY	Council District B	Survey Area 2	Local	2019	$65,775	14.144	70.9	70.4	71.4	$15M/yr Major Rehab - FHWA Roads	In Need Year
0000080840	CANAL ST	S WHITE ST-S BROAD ST	0.104	0.312	2,515	Principal Arterial	Composite	MID-CITY	Council District B	Survey Area 2	Local	2019	$110,933	13.171	73.4	71.6	75.2	$15M/yr Major Rehab - FHWA Roads	In Need Year
0000081780	BANKS ST	S ST PATRICK ST-S OLYMPIA ST	0.070	0.070	906	Major Collector	Composite	MID-CITY	Council District A	Survey Area 2	Local	2019	$39,947	7.463	76.4	69.2	83.6	$15M/yr Major Rehab - FHWA Roads	In Need Year
0000081970	BANKS ST	S DUPRE ST-S WHITE ST	0.064	0.064	970	Major Collector	Composite	MID-CITY	Council District B	Survey Area 2	Local	2016	$42,780	6.671	65.9	58.4	73.3	$15M/yr Major Rehab - FHWA Roads	Delayed
0000082580	GRAVIER ST	S CLARK ST-S GENOIS ST	0.063	0.127	1,011	Local	Composite	MID-CITY	Council District B	Survey Area 2	None	2018	$44,574	1.347	72.6	65.4	79.8	$30M/yr Major Rehab - City Roads	Delayed
0000082590	GRAVIER ST	S GENOIS ST-S CORTEZ ST	0.127	0.255	2,012	Local	Composite	MID-CITY	Council District B	Survey Area 2	None	2016	$88,726	1.294	62.0	47.3	76.6	$30M/yr Major Rehab - City Roads	Delayed
0000082600	GRAVIER ST	S CORTEZ ST-S SCOTT ST	0.072	0.144	1,031	Local	Composite	MID-CITY	Council District B	Survey Area 2	None	2017	$45,490	1.483	72.3	64.7	79.8	$30M/yr Major Rehab - City Roads	Delayed
0000083550	S JEFFERSON DAVIS PKWY	EUPHROSINE ST-CALLIOPE ST	0.060	0.120	1,196	Minor Arterial	Composite	GERT TOWN	Council District B	Survey Area 2	Local	2019	$52,768	8.273	71.2	70.8	71.6	$15M/yr Major Rehab - FHWA Roads	In Need Year
0000084125	PONTCHARTRAIN BLVD	PAVE CHANGE-I-10 ONRAMP	0.130	0.130	1,498	Minor Collector	Flexible	LAKEWOOD	Council District A	Survey Area 2	None	2019	$66,060	2.431	75.8	62.9	88.7	$30M/yr Major Rehab - City Roads	In Need Year
0000088330	CANAL BLVD	HARRISON AVE-BRAGG ST	0.138	0.275	2,520	Minor Arterial	Composite	LAKEVIEW	Council District A	Survey Area 2	Local	2019	$111,163	9.079	70.2	72.6	67.8	$15M/yr Major Rehab - FHWA Roads	In Need Year
0000088340	CANAL BLVD	BRAGG ST-LANE ST	0.125	0.250	2,120	Minor Arterial	Composite	LAKEVIEW	Council District A	Survey Area 2	Local	2019	$93,515	9.941	69.1	70.9	67.2	$15M/yr Major Rehab - FHWA Roads	In Need Year
0000088400	CANAL BLVD	WALKER ST-CONRAD ST	0.057	0.115	971	Minor Arterial	Composite	LAKEVIEW	Council District A	Survey Area 2	Local	2019	$42,844	9.630	71.8	72.1	71.5	$15M/yr Major Rehab - FHWA Roads	In Need Year
0000088520	CANAL BLVD	CHAPELLE ST-FILMORE AVE	0.125	0.250	2,111	Minor Arterial	Composite	LAKEVIEW	Council District A	Survey Area 2	Local	2019	$93,113	9.750	70.9	70.6	71.2	$15M/yr Major Rehab - FHWA Roads	In Need Year
0000092500	FILMORE AVE	WEST END BLVD - CATINA ST ALLEY-WEST END BLVD	0.032	0.032	484	Minor Arterial	Composite	LAKEVIEW	Council District A	Survey Area 2	Local	2019	$21,329	9.699	77.2	72.1	82.2	$15M/yr Major Rehab - FHWA Roads	In Need Year
0000093730	ROBERT E LEE BLVD	CANAL BLVD-VICKSBURG ST	0.061	0.122	1,058	Minor Arterial	Composite	LAKEVIEW	Council District A	Survey Area 2	Local	2019	$46,647	9.251	72.8	72.2	73.3	$15M/yr Major Rehab - FHWA Roads	In Need Year
0000093780	ROBERT E LEE BLVD	ARGONNE BLVD-ARGONNE BLVD	0.008	0.017	143	Minor Arterial	Composite	LAKEVIEW	Council District A	Survey Area 2	Local	2019	$6,293	10.060	67.1	70.6	63.5	$15M/yr Major Rehab - FHWA Roads	In Need Year
0000093930	ROBERT E LEE BLVD	FLAMINGO ST-SPANISH FORT BLVD	0.066	0.132	981	Minor Arterial	Composite	CITY PARK	Council District D	Survey Area 2	Local	2019	$43,290	11.355	69.1	70.6	67.5	$15M/yr Major Rehab - FHWA Roads	In Need Year
0000094130	ROBERT E LEE BLVD	OPAL ST-MILNE BLVD	0.014	0.029	347	Minor Arterial	Composite	LAKESHORE - LAKE VISTA	Council District D	Survey Area 2	Local	2016	$15,311	6.702	62.7	61.3	64.0	$15M/yr Major Rehab - FHWA Roads	Delayed
0000095960	ZACHARY TAYLOR DR	ZACHARY TAYLOR DR-WISNER BLVD	0.164	0.328	2,519	Local	Composite	CITY PARK	Council District A	Survey Area 2	None	2018	$111,114	1.241	72.8	59.7	85.8	$30M/yr Major Rehab - City Roads	Delayed
0000097160	FLORIDA BLVD	WOODLAWN PL-HAWTHORNE PL	0.065	0.065	1,011	Principal Arterial	Composite	NAVARRE	Council District A	Survey Area 2	Local	2019	$44,603	22.884	63.3	70.0	56.5	$15M/yr Major Rehab - FHWA Roads	In Need Year
0000097170	FLORIDA BLVD	HAWTHORNE PL-HAWTHORNE PL - CANAL BLVD ALLEY	0.032	0.032	497	Principal Arterial	Composite	NAVARRE	Council District A	Survey Area 2	Local	2019	$21,902	22.231	66.2	72.0	60.3	$15M/yr Major Rehab - FHWA Roads	In Need Year
0000097530	KENILWORTH ST	VICKSBURG ST - MEMPHIS PL-MEMPHIS ST	0.030	0.060	435	Local	Composite	LAKEVIEW	Council District A	Survey Area 2	None	2016	$19,197	1.525	60.6	53.5	67.7	$30M/yr Major Rehab - City Roads	Delayed
0000097590	KENILWORTH ST	MARSHAL FOCH ST - ARGONNE BLVD ALLEY-ARGONNE BLVD	0.033	0.066	454	Minor Collector	Composite	LAKEVIEW	Council District A	Survey Area 2	None	2019	$20,030	4.370	69.9	71.0	68.7	$30M/yr Major Rehab - City Roads	In Need Year
0000100130	DESAIX BLVD	ALDEN PL-ALDEN PL	0.061	0.121	1,314	Minor Arterial	Composite	FAIRGROUNDS	Council District D	Survey Area 3	Local	2019	$57,978	7.828	68.5	71.1	65.8	$15M/yr Major Rehab - FHWA Roads	In Need Year
0000100210	DESAIX BLVD	TENSAS ST-YUPON ST	0.110	0.221	2,348	Minor Arterial	Composite	FAIRGROUNDS	Council District D	Survey Area 3	Local	2019	$103,547	8.301	64.3	73.2	55.3	$15M/yr Major Rehab - FHWA Roads	In Need Year
0000101490	CRETE ST	PONCE DE LEON ST-MAUREPAS ST	0.041	0.041	675	Local	Composite	FAIRGROUNDS	Council District A	Survey Area 3	None	2016	$29,788	1.287	65.5	55.9	75.1	$30M/yr Major Rehab - City Roads	Delayed
0000101980	GENTILLY BLVD	GENTILLY BLVD-ST BERNARD AVE	0.025	0.049	333	Minor Arterial	Composite	FAIRGROUNDS	Council District D	Survey Area 3	Local	2019	$14,668	9.155	76.4	63.6	89.2	$15M/yr Major Rehab - FHWA Roads	In Need Year
0000102180	CASTIGLIONE ST	N DUPRE ST-N GAYOSO ST	0.068	0.068	801	Local	Flexible	FAIRGROUNDS	Council District D	Survey Area 3	None	2017	$35,326	1.276	66.8	62.4	71.2	$30M/yr Major Rehab - City Roads	Delayed
0000103510	N MIRO ST	ST BERNARD AVE-DABADIE ST	0.050	0.101	759	Major Collector	Composite	SEVENTH WARD	Council District D	Survey Area 3	Local	2018	$33,464	6.639	73.1	66.9	79.2	$15M/yr Major Rehab - FHWA Roads	Delayed
0000103530	N MIRO ST	ONZAGA ST-LAPEYROUSE ST	0.070	0.140	1,064	Major Collector	Composite	SEVENTH WARD	Council District D	Survey Area 3	Local	2019	$46,946	6.718	75.6	72.1	79.1	$15M/yr Major Rehab - FHWA Roads	In Need Year
0000103540	N MIRO ST	LAPEYROUSE ST-LAHARPE ST	0.070	0.140	1,054	Major Collector	Composite	SEVENTH WARD	Council District D	Survey Area 3	Local	2019	$46,495	6.697	74.9	69.5	80.3	$15M/yr Major Rehab - FHWA Roads	In Need Year
0000104010	N CLAIBORNE AVE	ESPLANADE AVE & I-10 E-KERLEREC ST	0.070	0.139	1,431	Minor Arterial	Composite	SEVENTH WARD	Council District C	Survey Area 3	None	2019	$43,114	8.489	65.4	73.2	57.5	$30M/yr Major Rehab - City Roads	In Need Year
0000104040	N CLAIBORNE AVE	LAHARPE ST-ST BERNARD AVE	0.069	0.138	964	Minor Arterial	Composite	SEVENTH WARD	Council District C	Survey Area 3	None	2019	$42,520	12.555	64.9	71.1	58.6	$30M/yr Major Rehab - City Roads	In Need Year
0000104915	ST BERNARD AVE	PAVE CHANGE-SERE ST	0.031	0.062	650	Minor Arterial	Composite	ST. ROCH	Council District D	Survey Area 3	Local	2018	$28,656	6.648	74.7	65.3	84.1	$15M/yr Major Rehab - FHWA Roads	Delayed
0000105710	ST BERNARD AVE	SERE ST-PAVE CHANGE	0.024	0.048	448	Minor Arterial	Composite	ST. BERNARD AREA	Council District D	Survey Area 3	Local	2019	$19,775	8.056	76.2	71.5	80.8	$15M/yr Major Rehab - FHWA Roads	In Need Year
0000106010	ST BERNARD AVE	ONZAGA ST-N ROMAN ST	0.012	0.012	226	Minor Arterial	Composite	SEVENTH WARD	Council District D	Survey Area 3	Local	2019	$9,978	7.487	75.9	66.3	85.4	$15M/yr Major Rehab - FHWA Roads	In Need Year
0000106540	BURGUNDY ST	DESIRE ST-PIETY ST	0.068	0.068	1,030	Local	Composite	BYWATER	Council District C	Survey Area 3	None	2019	$45,412	1.579	69.9	69.1	70.7	$30M/yr Major Rehab - City Roads	In Need Year
0000106560	BURGUNDY ST	LOUISA ST-CLOUET ST	0.109	0.109	1,841	Local	Composite	BYWATER	Council District C	Survey Area 3	None	2016	$81,189	1.349	63.4	59.3	67.5	$30M/yr Major Rehab - City Roads	Delayed
0000106570	BURGUNDY ST	CLOUET ST-MONTEGUT ST	0.110	0.110	1,833	Local	Composite	BYWATER	Council District C	Survey Area 3	None	2016	$80,836	1.389	62.9	60.0	65.8	$30M/yr Major Rehab - City Roads	Delayed
0000106600	BURGUNDY ST	ST FERDINAND ST-PORT ST	0.058	0.058	872	Local	Composite	BYWATER	Council District C	Survey Area 3	None	2019	$38,472	1.578	70.3	68.9	71.6	$30M/yr Major Rehab - City Roads	In Need Year
0000107460	CHARTRES ST	CONGRESS ST-INDEPENDENCE ST	0.046	0.092	697	Minor Arterial	Composite	BYWATER	Council District C	Survey Area 3	Local	2019	$30,739	11.228	68.2	72.0	64.4	$15M/yr Major Rehab - FHWA Roads	In Need Year
0000107470	CHARTRES ST	INDEPENDENCE ST-PAULINE ST	0.051	0.102	790	Minor Arterial	Composite	BYWATER	Council District C	Survey Area 3	Local	2019	$34,831	11.017	67.5	70.6	64.4	$15M/yr Major Rehab - FHWA Roads	In Need Year
0000107490	CHARTRES ST	ALVAR ST-BARTHOLOMEW ST	0.060	0.120	908	Minor Arterial	Composite	BYWATER	Council District C	Survey Area 3	Local	2019	$40,055	11.956	61.8	70.3	53.2	$15M/yr Major Rehab - FHWA Roads	In Need Year
0000107760	FRANCE ST	N ROCHEBLAVE ST-N DORGENOIS ST	0.074	0.148	1,401	Minor Arterial	Composite	BYWATER	Council District D	Survey Area 3	Local	2019	$61,815	8.170	74.3	70.0	78.6	$15M/yr Major Rehab - FHWA Roads	In Need Year
0000107780	FRANCE ST	N ROCHEBLAVE ST-N TONTI ST	0.075	0.150	1,474	Minor Arterial	Composite	BYWATER	Council District D	Survey Area 3	Local	2019	$65,026	8.786	66.9	72.4	61.3	$15M/yr Major Rehab - FHWA Roads	In Need Year
0000107810	POLAND AVE	UNNAMED-N MIRO ST	0.017	0.035	323	Minor Arterial	Composite	BYWATER	Council District D	Survey Area 3	Local	2019	$14,267	8.364	75.0	72.0	78.0	$15M/yr Major Rehab - FHWA Roads	In Need Year
0000109190	PAULINE ST	ST CLAUDE AVE-N RAMPART ST	0.085	0.085	1,399	Local	Composite	ST. CLAUDE	Council District C	Survey Area 3	None	2017	$61,722	1.383	67.1	63.3	70.9	$30M/yr Major Rehab - City Roads	Delayed

DRAFT

Table D1: Budget Recommended Rehabilitations - Combined Major Rehab

Paved City Roads with Data, 2016 to 2025, MinExcl.:2, Infl.:2.5%, Disc.:0%, Incl.Super:No, Committed:Yes, Tol.:N/A, MaxAcc.:0

SectionID*	Street*	Limits	Length (mi)	Lane-miles	Area (sy)	Funcls	PaveType	Neighborhood	Ward	Maint. District	FHWA Route	Budget Rehab Need Year	Budget Rehab Cost	Budget Rehab CE	PCIYr1	RCIYr1	SDIYr1	Child Budget	Pick Flag
0000111480	N GALVEZ ST	ALLEN ST-ANNETTE ST	0.070	0.070	1,043	Major Collector	Composite	SEVENTH WARD	Council District D	Survey Area 3	Local	2018	$45,985	6.602	74.8	67.8	81.8	$15M/yr Major Rehab - FHWA Roads	Delayed
0000111530	N GALVEZ ST	FRENCHMEN ST-ELYSIAN FIELDS AVE	0.072	0.072	1,048	Major Collector	Composite	SEVENTH WARD	Council District D	Survey Area 3	Local	2017	$46,221	6.650	70.5	61.8	79.2	$15M/yr Major Rehab - FHWA Roads	Delayed
0000111750	N GALVEZ ST	MAZANT ST-FRANCE ST	0.056	0.112	898	Major Collector	Composite	ST. CLAUDE	Council District D	Survey Area 3	Local	2017	$39,600	6.727	65.4	64.5	66.3	$15M/yr Major Rehab - FHWA Roads	Delayed
0000113540	ST CLAUDE CT	N RAMPART ST-ST CLAUDE AVE	0.084	0.169	983	Local	Flexible	HOLY CROSS	Council District E	Survey Area 3	None	2016	$43,368	1.248	60.9	56.5	65.3	$30M/yr Major Rehab - City Roads	Delayed
0000122600	N PETERS ST	ESPLANADE AVE-ELYSIAN FIELDS AVE	0.061	0.122	1,401	Minor Arterial	Composite	MARIGNY	Council District C	Survey Area 3	Local	2016	$61,781	6.718	65.5	59.8	71.1	$15M/yr Major Rehab - FHWA Roads	Delayed
0000123210	TOURO ST	HOPE ST-LAW ST	0.070	0.070	1,020	Local	Flexible	SEVENTH WARD	Council District D	Survey Area 3	None	2019	$44,986	1.245	66.9	70.8	62.9	$30M/yr Major Rehab - City Roads	In Need Year
0000129430	FRANKLIN AVE	N PRIEUR ST-N JOHNSON ST	0.070	0.139	1,396	Minor Arterial	Composite	ST. ROCH	Council District D	Survey Area 3	Local	2019	$61,556	8.202	69.8	69.5	70.0	$15M/yr Major Rehab - FHWA Roads	In Need Year
0000129490	FRANKLIN AVE	N DORGENOIS ST-FRANKLIN AVE	0.031	0.063	666	Minor Arterial	Composite	ST. ROCH	Council District D	Survey Area 3	Local	2019	$29,396	7.577	72.0	70.2	73.7	$15M/yr Major Rehab - FHWA Roads	In Need Year
0000130300	FRANKLIN AVE	N ROCHEBLAVE ST-N TONTI ST	0.070	0.141	1,469	Minor Arterial	Composite	ST. ROCH	Council District D	Survey Area 3	Local	2019	$64,785	7.790	71.9	71.9	71.9	$15M/yr Major Rehab - FHWA Roads	In Need Year
0000136140	PEOPLES AVE	GLADIOLUS ST-VERBENA ST	0.055	0.111	606	Local	Flexible	DESIRE AREA	Council District D	Survey Area 3	None	2016	$26,720	1.310	62.4	57.1	67.7	$30M/yr Major Rehab - City Roads	Delayed
0000136150	PEOPLES AVE	VERBENA ST-JASMINE ST	0.055	0.110	650	Local	Flexible	DESIRE AREA	Council District D	Survey Area 3	None	2018	$28,680	1.253	73.5	67.2	79.8	$30M/yr Major Rehab - City Roads	Delayed
0000136160	PEOPLES AVE	JASMINE ST-WISTERIA ST	0.056	0.111	588	Local	Flexible	DESIRE AREA	Council District D	Survey Area 3	None	2017	$25,950	1.475	66.0	62.9	69.1	$30M/yr Major Rehab - City Roads	Delayed
0000137210	FORD ST	CHICKASAW ST-TECUMSEH ST	0.053	0.107	650	Local	Flexible	DESIRE AREA	Council District D	Survey Area 3	None	2019	$28,680	1.356	71.9	70.4	73.3	$30M/yr Major Rehab - City Roads	In Need Year
0000140010	ALVAR ST	ALVAR ST OVERPASS-FRANCE ROAD PKWY	0.135	0.270	2,067	Minor Arterial	Composite	DESIRE AREA	Council District D	Survey Area 3	Local	2019	$91,167	10.467	73.0	70.8	75.2	$15M/yr Major Rehab - FHWA Roads	In Need Year
0000140020	ALVAR ST	BENEFIT ST-HIGGINS BLVD	0.459	0.917	6,830	Minor Arterial	Composite	DESIRE AREA	Council District D	Survey Area 3	Local	2019	$301,255	10.635	73.8	71.9	75.7	$15M/yr Major Rehab - FHWA Roads	In Need Year
0000140170	ALVAR ST	ALVAR ST OVERPASS-INDUSTRY ST	0.124	0.124	1,520	Local	Composite	DESIRE DEV	Council District D	Survey Area 3	None	2016	$67,064	1.545	66.7	49.3	84.1	$30M/yr Major Rehab - City Roads	Delayed
0000143260	ELYSIAN FIELDS AVE	MADRID ST-ROBERT E LEE BLVD	0.071	0.143	1,236	Minor Arterial	Composite	MILNEBURG	Council District D	Survey Area 3	Local	2019	$54,523	8.701	76.4	71.6	81.2	$15M/yr Major Rehab - FHWA Roads	In Need Year
0000143450	ELYSIAN FIELDS AVE	ROBERT E LEE BLVD-MADRID ST	0.070	0.139	1,209	Minor Arterial	Composite	ST. ANTHONY	Council District D	Survey Area 3	Local	2019	$53,347	9.268	72.8	71.4	74.1	$15M/yr Major Rehab - FHWA Roads	In Need Year
0000148820	PARIS AVE	PRATT DR-PRATT DR	0.016	0.031	300	Minor Arterial	Composite	FILMORE	Council District D	Survey Area 3	Local	2019	$13,237	7.802	75.7	70.0	81.3	$15M/yr Major Rehab - FHWA Roads	In Need Year
0000148880	PARIS AVE	WESTBROOK DR-WAKEFIELD PL	0.049	0.098	925	Minor Arterial	Composite	FILMORE	Council District D	Survey Area 3	Local	2019	$40,810	8.813	70.2	72.5	67.9	$15M/yr Major Rehab - FHWA Roads	In Need Year
0000149470	PARIS AVE	MILES DR-VIRGINIA MARIE ST	0.010	0.019	193	Minor Arterial	Composite	FILMORE	Council District D	Survey Area 3	Local	2019	$8,523	7.890	74.1	72.3	75.9	$15M/yr Major Rehab - FHWA Roads	In Need Year
0000149980	HAMBURG ST	MILTON ST-FOY ST	0.070	0.140	1,124	Local	Composite	ST. BERNARD AREA	Council District D	Survey Area 3	None	2016	$49,578	1.419	65.0	60.9	69.0	$30M/yr Major Rehab - City Roads	Delayed
0000150000	HAMBURG ST	CATON ST-SENATE ST	0.070	0.140	1,087	Local	Composite	ST. BERNARD AREA	Council District D	Survey Area 3	None	2016	$47,926	1.422	65.9	59.4	72.4	$30M/yr Major Rehab - City Roads	Delayed
0000153170	FILMORE AVE	ST BERNARD AVE-CARTIER AVE	0.166	0.166	3,284	Minor Arterial	Composite	FILMORE	Council District D	Survey Area 3	Local	2019	$144,837	7.714	75.9	71.4	80.3	$15M/yr Major Rehab - FHWA Roads	In Need Year
0000153930	FILMORE AVE	CHATHAM DR-CHAMBERLAIN DR	0.057	0.057	1,110	Minor Arterial	Composite	FILMORE	Council District D	Survey Area 3	Local	2019	$48,946	8.705	68.4	71.0	65.7	$15M/yr Major Rehab - FHWA Roads	In Need Year
0000154220	PRENTISS AVE	ALFRED ST-CARTIER AVE	0.057	0.057	1,126	Local	Composite	FILMORE	Council District D	Survey Area 3	None	2017	$49,681	1.279	58.0	64.8	51.2	$30M/yr Major Rehab - City Roads	Delayed
0000154250	PRENTISS AVE	PERLITA ST-PARIS AVE	0.113	0.113	2,193	Local	Composite	FILMORE	Council District D	Survey Area 3	None	2017	$96,710	1.284	53.1	77.3	28.9	$30M/yr Major Rehab - City Roads	Delayed
0000155670	PRATT DR	PRATT DR-PARIS AVE	0.021	0.021	279	Local	Composite	FILMORE	Council District D	Survey Area 3	None	2017	$12,301	1.559	71.2	60.3	82.0	$30M/yr Major Rehab - City Roads	Delayed
0000155980	ROBERT E LEE BLVD	HAMBURG ST-HAMBURG ST	0.005	0.011	99	Minor Arterial	Composite	FILMORE	Council District D	Survey Area 3	Local	2019	$4,367	8.013	76.0	70.0	82.0	$15M/yr Major Rehab - FHWA Roads	In Need Year
0000155990	ROBERT E LEE BLVD	HAMBURG ST-PARIS AVE	0.053	0.105	1,034	Minor Arterial	Composite	FILMORE	Council District D	Survey Area 3	Local	2018	$45,613	6.559	74.9	62.4	87.4	$15M/yr Major Rehab - FHWA Roads	Delayed
0000157550	PRESS DR	MITHRA ST-ODIN ST	0.117	0.234	2,219	Minor Arterial	Composite	PONTCHARTRAIN PARK	Council District D	Survey Area 3	Local	2019	$97,862	7.741	76.6	69.8	83.3	$15M/yr Major Rehab - FHWA Roads	In Need Year
0000157730	PRESS DR	PRENTISS AVE-CAMPUS BLVD	0.051	0.103	1,010	Minor Arterial	Composite	PONTCHARTRAIN PARK	Council District D	Survey Area 3	Local	2018	$44,559	6.849	72.8	60.5	85.0	$15M/yr Major Rehab - FHWA Roads	Delayed
0000157770	PRESS DR	DREUX AVE-ST FERDINAND DR	0.220	0.441	4,307	Minor Arterial	Composite	GENTILLY WOODS	Council District D	Survey Area 3	Local	2019	$189,975	8.645	67.5	69.6	65.3	$15M/yr Major Rehab - FHWA Roads	In Need Year
0000160770	DOWNMAN RD	DENNY ST-JAMISON ST	0.045	0.089	737	Minor Arterial	Composite	PINES VILLAGE	Council District D	Survey Area 4	Local	2019	$32,513	10.096	70.1	72.3	67.9	$15M/yr Major Rehab - FHWA Roads	In Need Year
0000160840	DOWNMAN RD	BABYLON ST-PINES BLVD	0.153	0.306	2,494	Minor Arterial	Composite	PINES VILLAGE	Council District D	Survey Area 4	Local	2019	$110,026	9.828	73.0	70.5	75.5	$15M/yr Major Rehab - FHWA Roads	In Need Year
0000160880	DOWNMAN RD	MORRISON RD-CURRAN RD	0.244	0.487	4,034	Minor Arterial	Composite	LITTLE WOODS	Council District D	Survey Area 4	Local	2019	$177,923	9.657	72.8	70.3	75.2	$15M/yr Major Rehab - FHWA Roads	In Need Year
0000160970	DOWNMAN RD	MORRISON RD-DOROTHEA ST	0.052	0.104	821	Minor Arterial	Composite	PINES VILLAGE	Council District D	Survey Area 4	Local	2019	$36,218	10.227	72.4	72.4	72.4	$15M/yr Major Rehab - FHWA Roads	In Need Year
0000161120	DOWNMAN RD	TIMOLEON ST-REEL ST	0.044	0.089	763	Minor Arterial	Composite	PINES VILLAGE	Council District D	Survey Area 4	Local	2019	$33,660	9.530	71.3	71.5	71.1	$15M/yr Major Rehab - FHWA Roads	In Need Year
0000168650	READ BLVD	LAKEWOOD ST-PRESSBURG ST	0.047	0.095	910	Minor Arterial	Composite	READ BLVD EAST	Council District E	Survey Area 4	Local	2019	$40,153	8.981	66.7	72.5	60.8	$15M/yr Major Rehab - FHWA Roads	In Need Year
0000169130	READ BLVD	GRANT ST-CHEF MENTEUR HWY	0.080	0.160	1,510	Minor Arterial	Composite	READ BLVD EAST	Council District E	Survey Area 4	Local	2019	$66,589	8.944	69.1	72.2	65.9	$15M/yr Major Rehab - FHWA Roads	In Need Year
0000169400	CROWDER BLVD	MORRISON RD-ABERDEEN RD	0.148	0.148	2,369	Minor Arterial	Composite	LITTLE WOODS	Council District E	Survey Area 4	Local	2019	$104,493	10.467	69.1	70.2	67.9	$15M/yr Major Rehab - FHWA Roads	In Need Year
0000170070	LAMB RD	DWYER RD-I-10 SERVICE RD	0.114	0.228	1,802	Local	Composite	PINES VILLAGE	Council District D	Survey Area 4	None	2016	$79,469	1.332	65.8	55.2	76.4	$30M/yr Major Rehab - City Roads	Delayed
0000179690	MAYO RD	MORRISON RD-SPRING LAKE DR	0.058	0.058	723	Major Collector	Composite	LITTLE WOODS	Council District E	Survey Area 4	Local	2019	$31,900	8.722	71.1	70.3	71.8	$15M/yr Major Rehab - FHWA Roads	In Need Year
0000179810	MORRISON RD	MARTIN DR-COVE DR	0.251	0.503	5,056	Minor Arterial	Composite	LITTLE WOODS	Council District E	Survey Area 4	Local	2017	$223,007	6.705	72.7	60.4	84.9	$15M/yr Major Rehab - FHWA Roads	Delayed
0000179830	MORRISON RD	MAYO RD-MAYO RD	0.017	0.035	352	Minor Arterial	Composite	LITTLE WOODS	Council District E	Survey Area 4	Local	2017	$15,521	6.855	71.6	60.0	83.2	$15M/yr Major Rehab - FHWA Roads	Delayed
0000180860	MORRISON RD	TOWNSEND PL-DEAD END	0.141	0.141	1,378	Local	Flexible	PINES VILLAGE	Council District D	Survey Area 4	None	2016	$60,767	1.423	61.3	55.0	67.5	$30M/yr Major Rehab - City Roads	Delayed
0000182130	SIX FLAGS PKWY	I-510 N ONRAMP-I-510 SERVICE RD E	0.116	0.232	2,479	Minor Arterial	Composite	VILLAGE DE LEST	Council District E	Survey Area 4	Local	2019	$109,359	8.665	58.8	71.4	46.2	$15M/yr Major Rehab - FHWA Roads	In Need Year
0000185520	SAN MARCO RD	OLD SPANISH TRL-CHEF MENTEUR HWY	0.019	0.038	287	Local	Composite	LAKE CATHERINE	Council District E	Survey Area 4	None	2017	$12,649	1.309	72.1	60.3	83.9	$30M/yr Major Rehab - City Roads	Delayed
0000187210	ELMIRA AVE	OPELOUSAS AVE-SLIDELL ST	0.069	0.137	1,237	Local	Composite	McDONOGH	Council District C	Survey Area 5	None	2017	$54,572	1.366	62.4	65.6	59.1	$30M/yr Major Rehab - City Roads	Delayed
0000187220	ELMIRA AVE	SLIDELL ST-HOMER ST	0.073	0.147	1,307	Local	Composite	McDONOGH	Council District C	Survey Area 5	None	2016	$57,655	1.325	60.5	59.6	61.3	$30M/yr Major Rehab - City Roads	Delayed
0000187230	ELMIRA AVE	HOMER ST-NEWTON ST	0.073	0.147	1,268	Local	Composite	McDONOGH	Council District C	Survey Area 5	None	2016	$55,915	1.313	64.5	60.1	68.9	$30M/yr Major Rehab - City Roads	Delayed
0000188440	OPELOUSAS AVE	NUNEZ ST-SEGUIN ST	0.025	0.025	321	Local	Composite	McDONOGH	Council District C	Survey Area 5	None	2019	$14,139	1.880	71.0	70.1	71.8	$30M/yr Major Rehab - City Roads	In Need Year
0000196110	MARDI GRAS BLVD	FARRAGUT ST-PAVE CHANGE	0.027	0.053	518	Major Collector	Flexible	BEHRMAN	Council District C	Survey Area 5	None	2019	$22,843	2.418	75.6	59.4	91.8	$30M/yr Major Rehab - City Roads	In Need Year
0000210920	PATTERSON DR	ELLEN PARK PL-CHELSEA DR	0.437	0.874	5,875	Major Collector	Flexible	OLD AURORA	Council District C	Survey Area 5	Local	2019	$259,142	6.794	66.9	70.3	63.4	$15M/yr Major Rehab - FHWA Roads	In Need Year
0000211040	PATTERSON DR	PITTARI PL-LANCASTER ST	0.051	0.102	649	Major Collector	Flexible	NEW AURORA - ENGLISH TURN	Council District C	Survey Area 5	Local	2019	$28,607	6.944	68.4	68.7	68.1	$15M/yr Major Rehab - FHWA Roads	In Need Year
Total			**12.419**	**22.860**	**215,958**								**$9,525,535**						

DRAFT

Table D1: Budget Recommended Rehabilitations - Combined Major Rehab

Paved City Roads with Data, 2016 to 2025, MinExcl.:2, Infl.:2.5%, Disc.:0%, Incl.Super:No, Committed:Yes, Tol.:N/A, MaxAcc.:0

SectionID*	Street*	Limits	Length (mi)	Lane-miles	Area (sy)	Funcls	PaveType	Neighborhood	Ward	Maint. District	FHWA Route	Budget Rehab Need Year	Budget Rehab Cost	Budget Rehab CE	PCIYr1	RCIYr1	SDIYr1	Child Budget	Pick Flag
Budget Rehab*: AC - Mill and Overlay with Base Repairs - 359 Items																			
0000001280	S CARROLLTON AVE	PANOLA ST-SYCAMORE ST	0.066	0.066	1,085	Minor Arterial	Composite	MARLYVILLE - FONTAINBLEAU	Council District A	Survey Area 1	Local	2019	$71,865	11.212	47.5	46.1	48.9	$15M/yr Major Rehab - FHWA Roads	In Need Year
0000001310	S CARROLLTON AVE	S CLAIBORNE AVE-NERON PL	0.067	0.067	1,424	Minor Arterial	Composite	LEONIDAS	Council District A	Survey Area 1	Local	2019	$94,350	7.954	48.4	37.1	59.6	$15M/yr Major Rehab - FHWA Roads	In Need Year
0000005360	HICKORY ST	HOLLYGROVE ST-HAMILTON ST	0.067	0.134	1,221	Local	Composite	LEONIDAS	Council District A	Survey Area 1	None	2019	$80,876	1.283	46.2	31.0	61.3	$30M/yr Major Rehab - City Roads	In Need Year
0000007300	GARFIELD ST	PINE ST-LOWERLINE ST	0.055	0.110	613	Local	Flexible	AUDUBON	Council District A	Survey Area 1	None	2018	$40,633	1.334	47.4	42.7	52.0	$30M/yr Major Rehab - City Roads	Delayed
0000007750	LEAKE AVE	ADAMS ST-BURDETTE ST	0.087	0.173	1,184	Minor Arterial	Composite	BLACK PEARL	Council District A	Survey Area 1	Local	2019	$78,469	13.233	45.3	43.5	47.1	$15M/yr Major Rehab - FHWA Roads	In Need Year
0000007770	LEAKE AVE	BENJAMIN ST-FERN ST	0.072	0.143	995	Minor Arterial	Composite	BLACK PEARL	Council District A	Survey Area 1	Local	2019	$65,960	13.826	46.3	51.3	41.3	$15M/yr Major Rehab - FHWA Roads	In Need Year
0000007850	LEAKE AVE	ST CHARLES AVE-DUBLIN ST	0.025	0.050	361	Minor Arterial	Composite	LEONIDAS	Council District A	Survey Area 1	Local	2019	$23,928	12.235	47.2	41.7	52.6	$15M/yr Major Rehab - FHWA Roads	In Need Year
0000007930	LEAKE AVE	JOLIET ST-LEONIDAS ST	0.087	0.175	1,204	Minor Arterial	Composite	LEONIDAS	Council District A	Survey Area 1	Local	2019	$79,765	13.473	45.5	46.9	44.0	$15M/yr Major Rehab - FHWA Roads	In Need Year
0000009200	STATE ST	MAGAZINE ST-CAMP ST	0.065	0.130	1,148	Local	Composite	AUDUBON	Council District A	Survey Area 1	None	2017	$76,039	1.323	40.6	28.5	52.7	$30M/yr Major Rehab - City Roads	Delayed
0000009240	STATE ST	PERRIER ST-PRYTANIA ST	0.065	0.130	1,177	Local	Composite	AUDUBON	Council District A	Survey Area 1	None	2019	$77,983	1.353	47.6	37.7	57.4	$30M/yr Major Rehab - City Roads	In Need Year
0000009260	STATE ST	PITT ST-GARFIELD ST	0.065	0.130	1,216	Local	Composite	AUDUBON	Council District A	Survey Area 1	None	2016	$80,597	1.285	39.4	31.8	46.9	$30M/yr Major Rehab - City Roads	Delayed
0000009360	STATE ST	DELORD ST-S CLAIBORNE AVE	0.203	0.406	3,654	Local	Composite	AUDUBON	Council District A	Survey Area 1	None	2019	$242,150	1.302	45.5	30.8	60.1	$30M/yr Major Rehab - City Roads	In Need Year
0000010090	JOSEPH ST	ANNUNCIATION ST-LAUREL ST	0.064	0.128	932	Local	Composite	WEST RIVERSIDE	Council District A	Survey Area 1	None	2016	$61,771	1.403	31.6	11.5	51.6	$30M/yr Major Rehab - City Roads	Delayed
0000010110	JOSEPH ST	PATTON ST-CONSTANCE ST	0.065	0.130	1,087	Local	Composite	WEST RIVERSIDE	Council District A	Survey Area 1	None	2016	$72,019	1.270	39.5	16.7	62.3	$30M/yr Major Rehab - City Roads	Delayed
0000010310	JOSEPH ST	CUCULLU ST-WILLOW ST	0.065	0.065	1,042	Local	Composite	AUDUBON	Council District A	Survey Area 1	None	2019	$69,045	1.475	45.6	31.9	59.3	$30M/yr Major Rehab - City Roads	In Need Year
0000010370	JOSEPH ST	LA SALLE ST-S LIBERTY ST	0.067	0.067	1,202	Local	Composite	AUDUBON	Council District A	Survey Area 1	None	2018	$79,625	1.413	44.4	38.9	49.8	$30M/yr Major Rehab - City Roads	Delayed
0000010390	JOSEPH ST	LOYOLA AVE-S SARATOGA ST	0.067	0.067	1,051	Local	Composite	AUDUBON	Council District A	Survey Area 1	None	2019	$69,627	1.420	46.5	25.3	67.7	$30M/yr Major Rehab - City Roads	In Need Year
0000010850	JEFFERSON AVE	DRYADES ST-DANNEEL ST	0.067	0.134	503	Minor Arterial	Composite	UPTOWN	Council District B	Survey Area 1	Local	2019	$0	######	39.7	42.2	37.2	$15M/yr Major Rehab - FHWA Roads	Committed
0000010860	JEFFERSON AVE	DANNEEL ST-S SARATOGA ST	0.068	0.137	815	Minor Arterial	Composite	UPTOWN	Council District B	Survey Area 1	Local	2019	$0	######	31.6	45.9	17.2	$15M/yr Major Rehab - FHWA Roads	Committed
0000010870	JEFFERSON AVE	S SARATOGA ST-LOYOLA AVE	0.067	0.134	759	Minor Arterial	Composite	UPTOWN	Council District B	Survey Area 1	Local	2019	$0	######	12.8	25.5	0.0	$15M/yr Major Rehab - FHWA Roads	Committed
0000010880	JEFFERSON AVE	LOYOLA AVE-S LIBERTY ST	0.067	0.133	744	Minor Arterial	Composite	UPTOWN	Council District B	Survey Area 1	Local	2019	$0	######	26.8	24.7	28.9	$15M/yr Major Rehab - FHWA Roads	Committed
0000010890	JEFFERSON AVE	S LIBERTY ST-LA SALLE ST	0.067	0.134	822	Minor Arterial	Composite	UPTOWN	Council District B	Survey Area 1	Local	2019	$0	######	37.9	29.4	46.4	$15M/yr Major Rehab - FHWA Roads	Committed
0000010900	JEFFERSON AVE	LA SALLE ST-FRERET ST	0.067	0.134	826	Minor Arterial	Composite	FRERET	Council District B	Survey Area 1	Local	2019	$0	######	45.5	61.4	29.5	$15M/yr Major Rehab - FHWA Roads	Committed
0000010910	JEFFERSON AVE	FRERET ST-S ROBERTSON ST	0.066	0.133	746	Minor Arterial	Composite	FRERET	Council District B	Survey Area 1	Local	2019	$0	######	26.5	33.9	19.1	$15M/yr Major Rehab - FHWA Roads	Committed
0000010920	JEFFERSON AVE	S ROBERTSON ST-MAGNOLIA ST	0.067	0.134	809	Minor Arterial	Composite	FRERET	Council District B	Survey Area 1	Local	2019	$0	######	42.1	35.5	48.7	$15M/yr Major Rehab - FHWA Roads	Committed
0000010930	JEFFERSON AVE	MAGNOLIA ST-CLARA ST	0.053	0.106	673	Minor Arterial	Composite	FRERET	Council District B	Survey Area 1	Local	2019	$0	######	29.5	11.6	47.3	$15M/yr Major Rehab - FHWA Roads	Committed
0000010940	JEFFERSON AVE	CLARA ST-WILLOW ST	0.065	0.129	875	Minor Arterial	Composite	FRERET	Council District B	Survey Area 1	Local	2019	$0	######	39.0	19.2	58.7	$15M/yr Major Rehab - FHWA Roads	Committed
0000010950	JEFFERSON AVE	WILLOW ST-CUCULLU ST	0.064	0.129	928	Minor Arterial	Composite	FRERET	Council District B	Survey Area 1	Local	2019	$0	######	37.3	13.6	61.0	$15M/yr Major Rehab - FHWA Roads	Committed
0000010960	JEFFERSON AVE	CUCULLU ST-STORY ST	0.064	0.128	1,101	Minor Arterial	Composite	FRERET	Council District B	Survey Area 1	Local	2019	$0	######	45.7	25.4	66.0	$15M/yr Major Rehab - FHWA Roads	Committed
0000010970	JEFFERSON AVE	STORY ST-S CLAIBORNE AVE	0.049	0.099	712	Minor Arterial	Composite	FRERET	Council District B	Survey Area 1	Local	2019	$0	######	49.1	33.4	64.8	$15M/yr Major Rehab - FHWA Roads	Committed
0000010980	JEFFERSON AVE	S CLAIBORNE AVE-STORY ST	0.052	0.104	591	Minor Arterial	Composite	FRERET	Council District A	Survey Area 1	Local	2019	$0	######	34.8	14.9	54.7	$15M/yr Major Rehab - FHWA Roads	Committed
0000010990	JEFFERSON AVE	STORY ST-CUCULLU ST	0.064	0.128	786	Minor Arterial	Composite	FRERET	Council District A	Survey Area 1	Local	2019	$0	######	47.3	39.2	55.3	$15M/yr Major Rehab - FHWA Roads	Committed
0000011000	JEFFERSON AVE	CUCULLU ST-WILLOW ST	0.065	0.129	908	Minor Arterial	Composite	AUDUBON	Council District A	Survey Area 1	Local	2019	$0	######	62.1	47.7	76.5	$15M/yr Major Rehab - FHWA Roads	Committed
0000011010	JEFFERSON AVE	WILLOW ST-CLARA ST	0.065	0.129	858	Minor Arterial	Composite	AUDUBON	Council District A	Survey Area 1	Local	2019	$0	######	48.5	20.2	76.7	$15M/yr Major Rehab - FHWA Roads	Committed
0000011020	JEFFERSON AVE	CLARA ST-MAGNOLIA ST	0.053	0.106	752	Minor Arterial	Composite	AUDUBON	Council District A	Survey Area 1	Local	2019	$0	######	36.8	22.7	50.8	$15M/yr Major Rehab - FHWA Roads	Committed
0000011030	JEFFERSON AVE	MAGNOLIA ST-S ROBERTSON ST	0.067	0.134	720	Minor Arterial	Composite	AUDUBON	Council District A	Survey Area 1	Local	2019	$0	######	40.3	32.4	48.2	$15M/yr Major Rehab - FHWA Roads	Committed
0000011040	JEFFERSON AVE	S ROBERTSON ST-FRERET ST	0.066	0.133	811	Minor Arterial	Composite	AUDUBON	Council District A	Survey Area 1	Local	2019	$0	######	24.5	25.5	23.4	$15M/yr Major Rehab - FHWA Roads	Committed
0000011050	JEFFERSON AVE	FRERET ST-LA SALLE ST	0.067	0.134	777	Minor Arterial	Composite	AUDUBON	Council District A	Survey Area 1	Local	2019	$0	######	42.6	41.4	43.8	$15M/yr Major Rehab - FHWA Roads	Committed
0000011060	JEFFERSON AVE	LA SALLE ST-S LIBERTY ST	0.067	0.134	834	Minor Arterial	Composite	AUDUBON	Council District A	Survey Area 1	Local	2019	$0	######	25.3	23.1	27.4	$15M/yr Major Rehab - FHWA Roads	Committed
0000011070	JEFFERSON AVE	S LIBERTY ST-LOYOLA AVE	0.066	0.066	776	Minor Arterial	Composite	AUDUBON	Council District A	Survey Area 1	Local	2019	$0	######	54.1	53.7	54.4	$15M/yr Major Rehab - FHWA Roads	Committed
0000011080	JEFFERSON AVE	LOYOLA AVE-S SARATOGA ST	0.067	0.067	784	Minor Arterial	Composite	AUDUBON	Council District A	Survey Area 1	Local	2019	$0	######	34.0	35.8	32.2	$15M/yr Major Rehab - FHWA Roads	Committed
0000011090	JEFFERSON AVE	S SARATOGA ST-DANNEEL ST	0.068	0.068	740	Minor Arterial	Composite	AUDUBON	Council District A	Survey Area 1	Local	2019	$0	######	43.1	51.1	35.0	$15M/yr Major Rehab - FHWA Roads	Committed
0000012270	ROBERT ST	CARONDELET ST-ST CHARLES AVE	0.035	0.035	591	Local	Composite	UPTOWN	Council District B	Survey Area 1	None	2016	$39,153	1.287	30.9	17.3	44.5	$30M/yr Major Rehab - City Roads	Delayed
0000013090	VALENCE ST	DANNEEL ST-S SARATOGA ST	0.067	0.134	1,379	Local	Composite	UPTOWN	Council District B	Survey Area 1	None	2019	$91,405	1.244	47.2	41.9	52.4	$30M/yr Major Rehab - City Roads	In Need Year
0000013680	NAPOLEON AVE	ANNUNCIATION ST-LAUREL ST	0.057	0.114	1,125	Minor Arterial	Composite	EAST RIVERSIDE	Council District B	Survey Area 1	Local	2019	$74,530	9.987	47.6	54.4	40.8	$15M/yr Major Rehab - FHWA Roads	In Need Year
0000013690	NAPOLEON AVE	LAUREL ST-CONSTANCE ST	0.070	0.139	1,068	Minor Arterial	Composite	EAST RIVERSIDE	Council District B	Survey Area 1	Local	2019	$70,768	12.120	46.0	47.5	44.5	$15M/yr Major Rehab - FHWA Roads	In Need Year
0000014640	MILAN ST	FRERET ST-S ROBERTSON ST	0.066	0.066	1,062	Local	Composite	MILAN	Council District B	Survey Area 1	None	2019	$70,385	1.455	45.7	30.8	60.6	$30M/yr Major Rehab - City Roads	In Need Year
0000014660	MILAN ST	MAGNOLIA ST-CLARA ST	0.066	0.066	1,058	Local	Composite	MILAN	Council District B	Survey Area 1	None	2019	$70,120	1.438	45.8	28.8	62.8	$30M/yr Major Rehab - City Roads	In Need Year
0000014670	MILAN ST	CLARA ST-WILLOW ST	0.066	0.066	1,046	Local	Composite	MILAN	Council District B	Survey Area 1	None	2016	$69,317	1.352	37.9	16.8	58.9	$30M/yr Major Rehab - City Roads	Delayed
0000016490	LOUISIANA AVE	CONSTANCE ST-MAGAZINE ST	0.070	0.141	1,397	Minor Arterial	Composite	EAST RIVERSIDE	Council District B	Survey Area 1	Local	2019	$0	######	51.4	41.8	61.0	$15M/yr Major Rehab - FHWA Roads	Committed
0000016500	LOUISIANA AVE	MAGAZINE ST-CAMP ST	0.072	0.143	1,362	Minor Arterial	Composite	TOURO	Council District B	Survey Area 1	Local	2019	$0	######	63.1	43.4	82.7	$15M/yr Major Rehab - FHWA Roads	Committed
0000016510	LOUISIANA AVE	CAMP ST-CHESTNUT ST	0.070	0.140	1,282	Minor Arterial	Composite	TOURO	Council District B	Survey Area 1	Local	2019	$0	######	66.1	56.9	75.2	$15M/yr Major Rehab - FHWA Roads	Committed
0000016520	LOUISIANA AVE	CHESTNUT ST-COLISEUM ST	0.057	0.115	1,026	Minor Arterial	Composite	TOURO	Council District B	Survey Area 1	Local	2019	$0	######	64.3	48.4	80.1	$15M/yr Major Rehab - FHWA Roads	Committed
0000016530	LOUISIANA AVE	COLISEUM ST-PRYTANIA ST	0.093	0.186	1,342	Minor Arterial	Composite	TOURO	Council District B	Survey Area 1	Local	2019	$0	######	58.7	51.9	65.5	$15M/yr Major Rehab - FHWA Roads	Committed
0000016540	LOUISIANA AVE	PRYTANIA ST-ST CHARLES AVE	0.095	0.191	1,804	Minor Arterial	Composite	TOURO	Council District B	Survey Area 1	Local	2019	$0	######	53.9	34.7	73.0	$15M/yr Major Rehab - FHWA Roads	Committed

DRAFT

Table D1: Budget Recommended Rehabilitations - Combined Major Rehab

Paved City Roads with Data, 2016 to 2025, MinExcl.:2, Infl.:2.5%, Disc.:0%, Incl.Super:No, Committed:Yes, Tol.:N/A, MaxAcc.:0

SectionID*	Street*	Limits	Length (mi)	Lane-miles	Area (sy)	Funcls	PaveType	Neighborhood	Ward	Maint. District	FHWA Route	Budget Rehab Need Year	Budget Rehab Cost	Budget Rehab CE	PCIYr1	RCIYr1	SDIYr1	Child Budget	Pick Flag
0000016550	LOUISIANA AVE	ST CHARLES AVE-CARONDELET ST	0.072	0.144	1,345	Minor Arterial	Composite	MILAN	Council District B	Survey Area 1	Local	2019	$0	######	41.1	39.3	42.8	$1SM/yr Major Rehab - FHWA Roads	Committed
0000016560	LOUISIANA AVE	CARONDELET ST-BARONNE ST	0.066	0.132	1,243	Minor Arterial	Composite	MILAN	Council District B	Survey Area 1	Local	2019	$0	######	51.2	50.4	52.0	$1SM/yr Major Rehab - FHWA Roads	Committed
0000016570	LOUISIANA AVE	BARONNE ST-DRYADES ST	0.066	0.133	1,245	Minor Arterial	Composite	MILAN	Council District B	Survey Area 1	Local	2019	$0	######	49.6	47.1	52.1	$1SM/yr Major Rehab - FHWA Roads	Committed
0000016580	LOUISIANA AVE	DRYADES ST-DANNEEL ST	0.066	0.133	1,146	Minor Arterial	Composite	MILAN	Council District B	Survey Area 1	Local	2019	$0	######	48.7	48.7	48.6	$1SM/yr Major Rehab - FHWA Roads	Committed
0000016590	LOUISIANA AVE	DANNEEL ST-S SARATOGA ST	0.066	0.133	1,278	Minor Arterial	Composite	MILAN	Council District B	Survey Area 1	Local	2019	$0	######	56.3	64.0	48.6	$1SM/yr Major Rehab - FHWA Roads	Committed
0000016600	LOUISIANA AVE	S SARATOGA ST-LOYOLA AVE	0.066	0.133	1,245	Minor Arterial	Composite	MILAN	Council District B	Survey Area 1	Local	2019	$0	######	49.2	48.8	49.6	$1SM/yr Major Rehab - FHWA Roads	Committed
0000016610	LOUISIANA AVE	LOYOLA AVE-S LIBERTY ST	0.066	0.133	1,214	Minor Arterial	Composite	MILAN	Council District B	Survey Area 1	Local	2019	$0	######	28.7	18.1	39.3	$1SM/yr Major Rehab - FHWA Roads	Committed
0000016620	LOUISIANA AVE	S LIBERTY ST-LA SALLE ST	0.066	0.132	1,190	Minor Arterial	Composite	MILAN	Council District B	Survey Area 1	Local	2019	$0	######	53.8	50.0	57.6	$1SM/yr Major Rehab - FHWA Roads	Committed
0000016630	LOUISIANA AVE	LA SALLE ST-LA SALLE ST	0.009	0.018	212	Minor Arterial	Composite	CENTRAL CITY	Council District B	Survey Area 1	Local	2019	$0	######	25.9	0.0	51.7	$1SM/yr Major Rehab - FHWA Roads	Committed
0000016640	LOUISIANA AVE	LA SALLE ST-FRERET ST	0.057	0.114	815	Minor Arterial	Composite	CENTRAL CITY	Council District B	Survey Area 1	Local	2019	$0	######	51.6	38.6	64.5	$1SM/yr Major Rehab - FHWA Roads	Committed
0000016650	LOUISIANA AVE	FRERET ST-S ROBERTSON ST	0.066	0.133	1,275	Minor Arterial	Composite	CENTRAL CITY	Council District B	Survey Area 1	Local	2019	$0	######	59.3	55.6	62.9	$1SM/yr Major Rehab - FHWA Roads	Committed
0000016660	LOUISIANA AVE	S ROBERTSON ST-MAGNOLIA ST	0.076	0.151	1,371	Minor Arterial	Composite	CENTRAL CITY	Council District B	Survey Area 1	Local	2019	$0	######	54.2	51.5	56.9	$1SM/yr Major Rehab - FHWA Roads	Committed
0000016730	TOLEDANO ST	CLARA ST-LOUISIANA AVE	0.011	0.022	240	Minor Arterial	Composite	MILAN	Council District B	Survey Area 1	Local	2019	$15,888	7.889	47.2	38.8	55.6	$1SM/yr Major Rehab - FHWA Roads	In Need Year
0000016750	LOUISIANA AVE	TOLEDANO ST-MAGNOLIA ST	0.035	0.071	678	Minor Arterial	Composite	MILAN	Council District B	Survey Area 1	Local	2019	$0	######	44.0	36.6	51.4	$1SM/yr Major Rehab - FHWA Roads	Committed
0000016760	LOUISIANA AVE	MAGNOLIA ST-S ROBERTSON ST	0.075	0.150	1,260	Minor Arterial	Composite	MILAN	Council District B	Survey Area 1	Local	2019	$0	######	42.1	40.0	44.1	$1SM/yr Major Rehab - FHWA Roads	Committed
0000016770	LOUISIANA AVE	S ROBERTSON ST-FRERET ST	0.066	0.133	1,301	Minor Arterial	Composite	CENTRAL CITY	Council District B	Survey Area 1	Local	2019	$0	######	37.5	34.4	40.5	$1SM/yr Major Rehab - FHWA Roads	Committed
0000016780	LOUISIANA AVE	FRERET ST-LA SALLE ST	0.066	0.132	1,559	Minor Arterial	Composite	CENTRAL CITY	Council District B	Survey Area 1	Local	2019	$0	######	33.8	20.2	47.3	$1SM/yr Major Rehab - FHWA Roads	Committed
0000016790	LOUISIANA AVE	LA SALLE ST-S LIBERTY ST	0.066	0.133	1,106	Minor Arterial	Composite	MILAN	Council District B	Survey Area 1	Local	2019	$0	######	46.0	45.3	46.7	$1SM/yr Major Rehab - FHWA Roads	Committed
0000016800	LOUISIANA AVE	S LIBERTY ST-LOYOLA AVE	0.066	0.133	1,220	Minor Arterial	Composite	MILAN	Council District B	Survey Area 1	Local	2019	$0	######	30.0	41.1	18.8	$1SM/yr Major Rehab - FHWA Roads	Committed
0000016810	LOUISIANA AVE	LOYOLA AVE-S SARATOGA ST	0.066	0.133	1,026	Minor Arterial	Composite	MILAN	Council District B	Survey Area 1	Local	2019	$0	######	49.3	50.6	48.0	$1SM/yr Major Rehab - FHWA Roads	Committed
0000016820	LOUISIANA AVE	S SARATOGA ST-DANNEEL ST	0.066	0.133	1,740	Minor Arterial	Composite	MILAN	Council District B	Survey Area 1	Local	2019	$0	######	44.0	49.6	38.3	$1SM/yr Major Rehab - FHWA Roads	Committed
0000016830	LOUISIANA AVE	DANNEEL ST-DRYADES ST	0.066	0.133	1,255	Minor Arterial	Composite	MILAN	Council District B	Survey Area 1	Local	2019	$0	######	52.9	58.0	47.7	$1SM/yr Major Rehab - FHWA Roads	Committed
0000016840	LOUISIANA AVE	DRYADES ST-BARONNE ST	0.066	0.133	1,207	Minor Arterial	Composite	MILAN	Council District B	Survey Area 1	Local	2019	$0	######	50.0	49.9	50.0	$1SM/yr Major Rehab - FHWA Roads	Committed
0000016850	LOUISIANA AVE	BARONNE ST-CARONDELET ST	0.066	0.132	1,182	Minor Arterial	Composite	MILAN	Council District B	Survey Area 1	Local	2019	$0	######	46.7	51.4	41.9	$1SM/yr Major Rehab - FHWA Roads	Committed
0000016860	LOUISIANA AVE	CARONDELET ST-ST CHARLES AVE	0.072	0.143	1,415	Minor Arterial	Composite	MILAN	Council District B	Survey Area 1	Local	2019	$0	######	33.2	21.4	45.0	$1SM/yr Major Rehab - FHWA Roads	Committed
0000016870	LOUISIANA AVE	ST CHARLES AVE-PRYTANIA ST	0.095	0.189	1,900	Minor Arterial	Composite	TOURO	Council District B	Survey Area 1	Local	2019	$0	######	51.0	44.9	57.1	$1SM/yr Major Rehab - FHWA Roads	Committed
0000016880	LOUISIANA AVE	PRYTANIA ST-COLISEUM ST	0.093	0.186	1,779	Minor Arterial	Composite	TOURO	Council District B	Survey Area 1	Local	2019	$0	######	55.9	54.3	57.4	$1SM/yr Major Rehab - FHWA Roads	Committed
0000016890	LOUISIANA AVE	COLISEUM ST-CHESTNUT ST	0.058	0.115	1,205	Minor Arterial	Composite	TOURO	Council District B	Survey Area 1	Local	2019	$0	######	64.4	58.5	70.3	$1SM/yr Major Rehab - FHWA Roads	Committed
0000016900	LOUISIANA AVE	CHESTNUT ST-CAMP ST	0.070	0.140	1,372	Minor Arterial	Composite	TOURO	Council District B	Survey Area 1	Local	2019	$0	######	65.0	64.2	65.8	$1SM/yr Major Rehab - FHWA Roads	Committed
0000016910	LOUISIANA AVE	CAMP ST-MAGAZINE ST	0.071	0.142	1,240	Minor Arterial	Composite	TOURO	Council District B	Survey Area 1	Local	2019	$0	######	64.3	64.2	64.3	$1SM/yr Major Rehab - FHWA Roads	Committed
0000016920	LOUISIANA AVE	MAGAZINE ST-CONSTANCE ST	0.070	0.141	1,339	Minor Arterial	Composite	EAST RIVERSIDE	Council District B	Survey Area 1	Local	2019	$0	######	43.5	40.0	47.0	$1SM/yr Major Rehab - FHWA Roads	Committed
0000019792	PHILIP ST	BRAINARD ST-BARONNE ST	0.009	0.009	161	Local	Composite	CENTRAL CITY	Council District B	Survey Area 1	None	2016	$10,668	1.243	35.0	17.5	52.5	$30M/yr Major Rehab - City Roads	Delayed
0000020460	JOSEPHINE ST	ST CHARLES AVE-CARONDELET ST	0.067	0.067	1,147	Local	Composite	CENTRAL CITY	Council District B	Survey Area 1	None	2016	$76,032	1.393	34.2	28.8	39.5	$30M/yr Major Rehab - City Roads	Delayed
0000020470	JOSEPHINE ST	CARONDELET ST-CARONDELET ST	0.020	0.020	347	Local	Composite	CENTRAL CITY	Council District B	Survey Area 1	None	2017	$24,296	1.343	40.6	34.4	46.8	$30M/yr Major Rehab - City Roads	Delayed
0000021720	ORANGE ST	CONSTANCE ST-MAGAZINE ST	0.071	0.071	1,198	Local	Composite	LOWER GARDEN DISTRICT	Council District B	Survey Area 1	None	2016	$79,396	1.323	31.2	21.0	41.4	$30M/yr Major Rehab - City Roads	Delayed
0000021980	EUTERPE ST	SIMON BOLIVAR AVE-FELICITY ST	0.061	0.122	1,023	Local	Composite	CENTRAL CITY	Council District B	Survey Area 1	None	2017	$67,756	1.417	41.9	30.8	53.0	$30M/yr Major Rehab - City Roads	Delayed
0000022350	MARTIN LUTHER KING BLVD	S LIBERTY ST-LA SALLE ST	0.070	0.141	1,265	Minor Arterial	Composite	CENTRAL CITY	Council District B	Survey Area 1	Local	2019	$83,799	10.108	46.4	44.7	48.0	$1SM/yr Major Rehab - FHWA Roads	In Need Year
0000022380	MARTIN LUTHER KING BLVD	S ROBERTSON ST-MAGNOLIA ST	0.057	0.113	1,001	Minor Arterial	Composite	CENTRAL CITY	Council District B	Survey Area 1	Local	2019	$66,328	10.028	45.5	41.4	49.6	$1SM/yr Major Rehab - FHWA Roads	In Need Year
0000022420	MARTIN LUTHER KING BLVD	S CLAIBORNE AVE-WILLOW ST	0.058	0.116	969	Minor Arterial	Composite	CENTRAL CITY	Council District B	Survey Area 1	Local	2019	$64,230	11.135	46.5	47.7	45.3	$1SM/yr Major Rehab - FHWA Roads	In Need Year
0000022450	MARTIN LUTHER KING BLVD	MAGNOLIA ST-S ROBERTSON ST	0.056	0.113	939	Minor Arterial	Composite	CENTRAL CITY	Council District B	Survey Area 1	Local	2019	$62,242	10.042	48.0	35.7	60.3	$1SM/yr Major Rehab - FHWA Roads	In Need Year
0000022460	MARTIN LUTHER KING BLVD	S ROBERTSON ST-FRERET ST	0.056	0.113	997	Minor Arterial	Composite	CENTRAL CITY	Council District B	Survey Area 1	Local	2019	$66,085	8.789	47.8	27.1	68.5	$1SM/yr Major Rehab - FHWA Roads	In Need Year
0000022970	CLIO ST	FRERET ST-S ROBERTSON ST	0.057	0.113	919	Local	Composite	CENTRAL CITY	Council District B	Survey Area 1	None	2016	$60,865	1.325	35.0	17.1	52.8	$30M/yr Major Rehab - City Roads	Delayed
0000023670	POEYFARRE ST	ANNUNCIATION ST-TCHOUPITOULAS ST	0.029	0.059	479	Local	Composite	LOWER GARDEN DISTRICT	Council District B	Survey Area 1	None	2017	$31,739	1.299	40.0	16.6	63.3	$30M/yr Major Rehab - City Roads	Delayed
0000023680	POEYFARRE ST	ANNUNCIATION ST-CONSTANCE ST	0.098	0.196	1,441	Local	Composite	LOWER GARDEN DISTRICT	Council District B	Survey Area 1	None	2016	$95,461	1.487	31.2	18.8	43.6	$30M/yr Major Rehab - City Roads	Delayed
0000024290	NOTRE DAME ST	FULTON ST-S PETERS ST	0.035	0.035	504	Local	Composite	CENTRAL BUSINESS DISTRICT	Council District B	Survey Area 1	None	2016	$33,389	1.451	34.3	12.8	55.7	$30M/yr Major Rehab - City Roads	Delayed
0000024770	CAPDEVILLE ST	MAGAZINE ST-CAMP ST	0.077	0.153	1,185	Local	Composite	CENTRAL BUSINESS DISTRICT	Council District B	Survey Area 1	None	2019	$78,498	1.638	47.2	40.9	53.4	$30M/yr Major Rehab - City Roads	In Need Year
0000024790	S MAESTRI PL	ST CHARLES AVE-CAMP ST	0.076	0.076	1,302	Local	Composite	CENTRAL BUSINESS DISTRICT	Council District B	Survey Area 1	None	2016	$86,244	1.370	34.2	27.3	41.0	$30M/yr Major Rehab - City Roads	Delayed
0000024870	POYDRAS ST	POYDRAS PLZ-POYDRAS PLZ	0.006	0.019	167	Principal Arterial	Composite	CENTRAL BUSINESS DISTRICT	Council District B	Survey Area 1	Local	2019	$11,088	9.853	44.4	8.9	79.9	$1SM/yr Major Rehab - FHWA Roads	In Need Year
0000025000	POYDRAS ST	CONSTANCE ST-TCHOUPITOULAS ST	0.036	0.109	941	Principal Arterial	Composite	CENTRAL BUSINESS DISTRICT	Council District B	Survey Area 1	Local	2019	$62,367	15.089	46.1	53.3	38.8	$1SM/yr Major Rehab - FHWA Roads	In Need Year
0000025010	POYDRAS ST	TCHOUPITOULAS ST-S PETERS ST	0.066	0.199	2,255	Principal Arterial	Composite	CENTRAL BUSINESS DISTRICT	Council District B	Survey Area 1	Local	2019	$149,435	10.333	46.9	41.0	52.8	$1SM/yr Major Rehab - FHWA Roads	In Need Year
0000025090	POYDRAS ST	S PETERS ST-TCHOUPITOULAS ST	0.063	0.189	1,675	Principal Arterial	Composite	CENTRAL BUSINESS DISTRICT	Council District B	Survey Area 1	Local	2019	$110,974	12.931	47.4	38.9	55.9	$1SM/yr Major Rehab - FHWA Roads	In Need Year
0000025170	POYDRAS ST	BARONNE ST-PENN ST	0.023	0.069	597	Principal Arterial	Composite	CENTRAL BUSINESS DISTRICT	Council District B	Survey Area 1	Local	2019	$39,551	13.278	46.2	38.8	53.6	$1SM/yr Major Rehab - FHWA Roads	In Need Year
0000025190	POYDRAS ST	OKEEFE AVE-S RAMPART ST	0.044	0.131	1,167	Principal Arterial	Composite	CENTRAL BUSINESS DISTRICT	Council District B	Survey Area 1	Local	2019	$77,320	12.108	45.8	30.8	60.7	$1SM/yr Major Rehab - FHWA Roads	In Need Year
0000025610	COMMON ST	TCHOUPITOULAS ST-MAGAZINE ST	0.078	0.078	1,258	Minor Arterial	Composite	CENTRAL BUSINESS DISTRICT	Council District B	Survey Area 1	Local	2019	$83,357	9.412	47.4	24.6	70.2	$1SM/yr Major Rehab - FHWA Roads	In Need Year
0000026120	CANAL ST	ELK PL-S RAMPART ST	0.036	0.107	744	Principal Arterial	Composite	CENTRAL BUSINESS DISTRICT	Council District B	Survey Area 1	Local	2019	$49,306	15.589	47.7	32.2	63.1	$1SM/yr Major Rehab - FHWA Roads	In Need Year
0000026130	CANAL ST	S RAMPART ST-S RAMPART ST	0.009	0.028	171	Principal Arterial	Composite	CENTRAL BUSINESS DISTRICT	Council District B	Survey Area 1	Local	2019	$11,309	17.731	47.0	32.0	62.0	$1SM/yr Major Rehab - FHWA Roads	In Need Year

DRAFT

Table D1: Budget Recommended Rehabilitations - Combined Major Rehab

Paved City Roads with Data, 2016 to 2025, MinExcl.:2, Infl.:2.5%, Disc.:0%, Incl.Super:No, Committed:Yes, Tol.:N/A, MaxAcc.:0

SectionID*	Street*	Limits	Length (mi)	Lane-miles	Area (sy)	Funcls	PaveType	Neighborhood	Ward	Maint. District	FHWA Route	Budget Rehab Need Year	Budget Rehab Cost	Budget Rehab CE	PCIYr1	RCIYr1	SDIYr1	Child Budget	Pick Flag
0000026280	CLEVELAND AVE	S CLAIBORNE AVE-S ROBERTSON ST	0.059	0.059	997	Local	Composite	CENTRAL BUSINESS DISTRICT	Council District B	Survey Area 1	None	2016	$66,048	1.388	38.9	28.9	48.8	$30M/yr Major Rehab - City Roads	Delayed
0000026300	CLEVELAND AVE	S VILLERE ST-LA SALLE ST	0.059	0.059	923	Local	Composite	CENTRAL BUSINESS DISTRICT	Council District B	Survey Area 1	None	2019	$61,189	1.513	47.8	33.9	61.6	$30M/yr Major Rehab - City Roads	In Need Year
0000026310	CLEVELAND AVE	LA SALLE ST-S LIBERTY ST	0.059	0.059	957	Local	Composite	CENTRAL BUSINESS DISTRICT	Council District B	Survey Area 1	None	2017	$63,405	1.513	41.6	35.9	47.3	$30M/yr Major Rehab - City Roads	Delayed
0000026610	BIENVILLE ST	BURGUNDY ST-N RAMPART ST	0.070	0.070	924	Minor Collector	Composite	FRENCH QUARTER	Council District C	Survey Area 1	None	2019	$61,211	4.452	45.2	30.7	59.6	$30M/yr Major Rehab - City Roads	In Need Year
0000026900	BIENVILLE ST	N ROBERTSON ST-N CLAIBORNE AVE	0.058	0.117	1,070	Local	Composite	IBERVILLE	Council District B	Survey Area 1	None	2017	$70,885	1.291	42.2	30.5	53.8	$30M/yr Major Rehab - City Roads	Delayed
0000027190	ORLEANS AVE	ROYAL ST-BOURBON ST	0.068	0.068	972	Local	Composite	FRENCH QUARTER	Council District C	Survey Area 1	None	2019	$64,392	1.516	45.1	21.9	68.3	$30M/yr Major Rehab - City Roads	In Need Year
0000027730	GOVERNOR NICHOLLS ST	N VILLERE ST-MARAIS ST	0.055	0.055	755	Major Collector	Flexible	TREME - LAFITTE	Council District C	Survey Area 1	None	2019	$50,050	4.917	52.3	37.8	66.7	$30M/yr Major Rehab - City Roads	In Need Year
0000028320	N VILLERE ST	ST PHILIP ST-URSULINES AVE	0.070	0.139	1,331	Local	Composite	TREME - LAFITTE	Council District C	Survey Area 1	None	2017	$88,187	1.281	40.2	33.9	46.5	$30M/yr Major Rehab - City Roads	Delayed
0000028480	S ROBERTSON ST	CLEVELAND AVE-CANAL ST	0.074	0.148	1,256	Local	Composite	CENTRAL BUSINESS DISTRICT	Council District B	Survey Area 1	None	2016	$83,232	1.298	32.7	19.3	46.0	$30M/yr Major Rehab - City Roads	Delayed
0000028590	LA SALLE ST	CANAL ST-CLEVELAND AVE	0.074	0.074	1,296	Local	Composite	CENTRAL BUSINESS DISTRICT	Council District B	Survey Area 1	None	2019	$85,883	1.319	45.4	29.3	61.4	$30M/yr Major Rehab - City Roads	In Need Year
0000028600	LA SALLE ST	CLEVELAND AVE-TULANE AVE	0.075	0.075	1,252	Local	Composite	CENTRAL BUSINESS DISTRICT	Council District B	Survey Area 1	None	2019	$82,967	1.430	45.8	33.5	58.0	$30M/yr Major Rehab - City Roads	In Need Year
0000028750	CROZAT ST	IBERVILLE ST-BIENVILLE ST	0.067	0.067	1,002	Local	Composite	IBERVILLE	Council District C	Survey Area 1	None	2019	$66,402	1.631	46.3	36.5	56.0	$30M/yr Major Rehab - City Roads	In Need Year
0000029950	N RAMPART ST	ST PHILIP ST-DUMAINE ST	0.071	0.142	1,361	Principal Arterial	Composite	TREME - LAFITTE	Council District C	Survey Area 1	Local	2019	$90,160	19.895	47.4	50.5	44.2	$15M/yr Major Rehab - FHWA Roads	In Need Year
0000030690	N RAMPART ST	CONTI ST-ST LOUIS ST	0.065	0.130	1,136	Principal Arterial	Composite	FRENCH QUARTER	Council District C	Survey Area 1	Local	2019	$75,281	21.703	46.9	50.1	43.7	$15M/yr Major Rehab - FHWA Roads	In Need Year
0000030720	N RAMPART ST	ST PETER ST-ORLEANS AVE	0.036	0.072	656	Principal Arterial	Composite	FRENCH QUARTER	Council District C	Survey Area 1	Local	2019	$43,446	20.021	47.4	45.5	49.2	$15M/yr Major Rehab - FHWA Roads	In Need Year
0000031100	BARONNE ST	CLIO ST-ERATO ST	0.069	0.138	1,579	Local	Composite	CENTRAL CITY	Council District B	Survey Area 1	None	2019	$104,650	1.310	47.6	58.7	36.4	$30M/yr Major Rehab - City Roads	In Need Year
0000031430	CARONDELET ST	COMMON ST-CANAL ST	0.085	0.169	1,867	Minor Arterial	Composite	CENTRAL BUSINESS DISTRICT	Council District B	Survey Area 1	Local	2019	$123,740	8.263	46.6	45.1	48.0	$15M/yr Major Rehab - FHWA Roads	In Need Year
0000031530	BOURBON ST	DUMAINE ST-ST PHILIP ST	0.070	0.070	905	Major Collector	Flexible	FRENCH QUARTER	Council District C	Survey Area 1	None	2019	$59,989	5.117	52.7	36.9	68.5	$30M/yr Major Rehab - City Roads	In Need Year
0000031690	ROYAL ST	TOULOUSE ST-ST LOUIS ST	0.069	0.069	895	Major Collector	Composite	FRENCH QUARTER	Council District C	Survey Area 1	Local	2019	$59,334	7.608	47.7	22.3	73.0	$15M/yr Major Rehab - FHWA Roads	In Need Year
0000032390	ST CHARLES AVE	LEONTINE ST-JEFFERSON AVE	0.043	0.087	663	Minor Arterial	Composite	UPTOWN	Council District B	Survey Area 1	Local	2019	$43,902	11.952	46.0	45.0	46.9	$15M/yr Major Rehab - FHWA Roads	In Need Year
0000032410	ST CHARLES AVE	JEFFERSON AVE-OCTAVIA ST	0.063	0.126	898	Minor Arterial	Composite	AUDUBON	Council District A	Survey Area 1	Local	2019	$59,474	12.844	45.4	45.3	45.5	$15M/yr Major Rehab - FHWA Roads	In Need Year
0000032440	ST CHARLES AVE	ARABELLA ST-NASHVILLE AVE	0.059	0.118	933	Minor Arterial	Composite	AUDUBON	Council District A	Survey Area 1	Local	2019	$61,815	12.040	45.9	49.8	42.0	$15M/yr Major Rehab - FHWA Roads	In Need Year
0000033020	ST CHARLES AVE	DUFOSSAT ST-SONIAT ST	0.063	0.063	885	Minor Arterial	Composite	UPTOWN	Council District B	Survey Area 1	Local	2019	$58,664	13.054	46.8	46.2	47.4	$15M/yr Major Rehab - FHWA Roads	In Need Year
0000033310	ST CHARLES AVE	CONERY ST-WASHINGTON AVE	0.049	0.098	910	Minor Arterial	Composite	CENTRAL CITY	Council District B	Survey Area 1	Local	2019	$60,298	9.600	47.1	42.6	51.6	$15M/yr Major Rehab - FHWA Roads	In Need Year
0000033330	ST CHARLES AVE	4TH ST-3RD ST	0.058	0.116	1,001	Minor Arterial	Composite	CENTRAL CITY	Council District B	Survey Area 1	Local	2019	$66,336	10.285	47.0	42.6	51.3	$15M/yr Major Rehab - FHWA Roads	In Need Year
0000033340	ST CHARLES AVE	3RD ST-2ND ST	0.057	0.115	981	Minor Arterial	Composite	CENTRAL CITY	Council District B	Survey Area 1	Local	2019	$65,025	10.087	46.1	38.5	53.7	$15M/yr Major Rehab - FHWA Roads	In Need Year
0000033440	ST CHARLES AVE	POLYMNIA ST-EUTERPE ST	0.057	0.114	1,024	Minor Arterial	Composite	CENTRAL CITY	Council District B	Survey Area 1	Local	2019	$67,874	9.862	46.0	41.9	50.0	$15M/yr Major Rehab - FHWA Roads	In Need Year
0000033570	PENN ST	POYDRAS ST-PERDIDO ST	0.064	0.064	1,008	Local	Composite	CENTRAL BUSINESS DISTRICT	Council District B	Survey Area 1	None	2016	$66,792	1.464	32.7	25.5	39.9	$30M/yr Major Rehab - City Roads	Delayed
0000033660	DECATUR ST	ESPLANADE AVE-BARRACKS ST	0.048	0.048	701	Minor Arterial	Composite	FRENCH QUARTER	Council District C	Survey Area 1	Local	2019	$46,464	12.023	47.1	40.3	53.9	$15M/yr Major Rehab - FHWA Roads	In Need Year
0000033690	DECATUR ST	URSULINES AVE-ST PHILIP ST	0.068	0.068	915	Minor Arterial	Composite	FRENCH QUARTER	Council District C	Survey Area 1	Local	2019	$60,622	12.682	48.2	38.5	57.8	$15M/yr Major Rehab - FHWA Roads	In Need Year
0000033790	DECATUR ST	CONTI ST-BIENVILLE ST	0.068	0.068	1,018	Minor Arterial	Composite	FRENCH QUARTER	Council District C	Survey Area 1	Local	2019	$67,455	10.522	46.9	28.1	65.6	$15M/yr Major Rehab - FHWA Roads	In Need Year
0000033870	MAGAZINE ST	LAFAYETTE ST-CAPDEVILLE ST	0.047	0.093	845	Minor Arterial	Composite	CENTRAL BUSINESS DISTRICT	Council District B	Survey Area 1	Local	2019	$55,999	8.564	46.9	26.7	67.1	$15M/yr Major Rehab - FHWA Roads	In Need Year
0000034060	SOPHIE WRIGHT PL	ST MARY ST-FELICITY ST	0.073	0.073	1,291	Minor Arterial	Composite	LOWER GARDEN DISTRICT	Council District B	Survey Area 1	Local	2019	$85,537	9.687	47.2	37.8	56.6	$15M/yr Major Rehab - FHWA Roads	In Need Year
0000034170	CAMP ST	CALLIOPE ST-ANDREW HIGGINS DR	0.099	0.198	2,048	Minor Arterial	Composite	CENTRAL BUSINESS DISTRICT	Council District B	Survey Area 1	Local	2019	$135,682	8.971	48.0	47.6	48.3	$15M/yr Major Rehab - FHWA Roads	In Need Year
0000035360	FULTON ST	NOTRE DAME ST-GIROD ST	0.054	0.054	922	Local	Composite	CENTRAL BUSINESS DISTRICT	Council District B	Survey Area 1	None	2019	$61,079	1.389	46.3	33.0	59.5	$30M/yr Major Rehab - City Roads	In Need Year
0000037702	ANNUNCIATION ST	ALONZO ST-ANNUNCIATION ST	0.009	0.019	127	Local	Composite	WEST RIVERSIDE	Council District A	Survey Area 1	None	2019	$8,408	1.565	45.7	20.4	70.9	$30M/yr Major Rehab - City Roads	In Need Year
0000037770	S FRONT ST	NASHVILLE AVE-ELEONORE ST	0.058	0.116	675	Local	Flexible	WEST RIVERSIDE	Council District A	Survey Area 1	None	2019	$44,705	1.738	52.8	56.9	48.7	$30M/yr Major Rehab - City Roads	In Need Year
0000038440	CONSTANCE ST	PHILIP ST-1ST ST	0.114	0.114	1,792	Local	Flexible	LOWER GARDEN DISTRICT	Council District B	Survey Area 1	None	2019	$118,741	1.316	53.3	58.0	48.6	$30M/yr Major Rehab - City Roads	In Need Year
0000039600	MAGAZINE ST	AUDUBON ST-LEAKE AVE	0.019	0.019	301	Minor Arterial	Composite	AUDUBON	Council District A	Survey Area 1	Local	2019	$19,952	11.266	45.4	43.7	47.1	$15M/yr Major Rehab - FHWA Roads	In Need Year
0000041440	PERRIER ST	VALENCE ST-BORDEAUX ST	0.069	0.138	1,155	Local	Composite	UPTOWN	Council District B	Survey Area 1	None	2017	$76,510	1.502	40.9	37.2	44.5	$30M/yr Major Rehab - City Roads	Delayed
0000041730	PRYTANIA ST	FELICITY ST-ST MARY ST	0.051	0.102	1,130	Local	Composite	LOWER GARDEN DISTRICT	Council District B	Survey Area 1	None	2019	$74,905	1.274	45.2	52.1	38.3	$30M/yr Major Rehab - City Roads	In Need Year
0000041880	PRYTANIA ST	HARMONY ST-PLEASANT ST	0.053	0.106	1,238	Local	Composite	GARDEN DISTRICT	Council District B	Survey Area 1	None	2019	$82,025	1.302	46.0	59.5	32.5	$30M/yr Major Rehab - City Roads	In Need Year
0000042120	PRYTANIA ST	VALMONT ST-LEONTINE ST	0.061	0.122	1,246	Minor Collector	Flexible	UPTOWN	Council District B	Survey Area 1	None	2019	$82,570	2.428	51.4	55.9	46.8	$30M/yr Major Rehab - City Roads	In Need Year
0000043020	CARONDELET ST	LOUISIANA AVE-TOLEDANO ST	0.070	0.070	1,268	Local	Composite	MILAN	Council District B	Survey Area 1	None	2019	$84,013	1.432	46.8	43.1	50.4	$30M/yr Major Rehab - City Roads	In Need Year
0000043030	CARONDELET ST	TOLEDANO ST-HARMONY ST	0.050	0.050	786	Local	Composite	CENTRAL CITY	Council District B	Survey Area 1	None	2019	$52,060	1.754	46.7	51.1	42.2	$30M/yr Major Rehab - City Roads	In Need Year
0000043070	CARONDELET ST	6TH ST-CONERY ST	0.048	0.048	860	Local	Composite	CENTRAL CITY	Council District B	Survey Area 1	None	2019	$56,963	1.465	46.8	44.7	48.9	$30M/yr Major Rehab - City Roads	In Need Year
0000043100	CARONDELET ST	4TH ST-3RD ST	0.058	0.058	971	Local	Composite	CENTRAL CITY	Council District B	Survey Area 1	None	2017	$64,348	1.405	41.7	30.4	53.0	$30M/yr Major Rehab - City Roads	Delayed
0000043230	BARONNE ST	4TH ST-WASHINGTON AVE	0.060	0.060	955	Local	Composite	CENTRAL CITY	Council District B	Survey Area 1	None	2019	$63,251	1.748	46.7	51.2	42.1	$30M/yr Major Rehab - City Roads	In Need Year
0000043250	BARONNE ST	6TH ST-7TH ST	0.057	0.057	900	Local	Composite	CENTRAL CITY	Council District B	Survey Area 1	None	2019	$59,658	1.682	45.1	44.9	45.3	$30M/yr Major Rehab - City Roads	In Need Year
0000043420	BARONNE ST	CADIZ ST-VALENCE ST	0.068	0.068	1,062	Local	Composite	UPTOWN	Council District B	Survey Area 1	None	2016	$70,377	1.457	36.9	23.9	49.9	$30M/yr Major Rehab - City Roads	Delayed
0000043440	BARONNE ST	BORDEAUX ST-UPPERLINE ST	0.043	0.043	719	Local	Composite	UPTOWN	Council District B	Survey Area 1	None	2016	$47,672	1.319	36.5	21.2	51.8	$30M/yr Major Rehab - City Roads	Delayed
0000044310	S SARATOGA ST	WASHINGTON AVE-6TH ST	0.096	0.096	1,593	Local	Composite	CENTRAL CITY	Council District B	Survey Area 1	None	2016	$105,540	1.349	37.2	22.7	51.6	$30M/yr Major Rehab - City Roads	Delayed
0000044320	S SARATOGA ST	6TH ST-7TH ST	0.057	0.057	903	Local	Composite	CENTRAL CITY	Council District B	Survey Area 1	None	2016	$59,857	1.398	31.3	19.9	42.7	$30M/yr Major Rehab - City Roads	Delayed
0000045360	LA SALLE ST	MARTIN LUTHER KING BLVD-TERPSICHORE ST	0.052	0.103	680	Local	Composite	CENTRAL CITY	Council District B	Survey Area 1	None	2019	$45,080	1.789	47.6	32.3	62.9	$30M/yr Major Rehab - City Roads	In Need Year
0000045410	LA SALLE ST	JACKSON AVE-PHILIP ST	0.073	0.146	1,152	Local	Composite	CENTRAL CITY	Council District B	Survey Area 1	None	2019	$76,363	1.476	47.5	30.8	64.1	$30M/yr Major Rehab - City Roads	In Need Year
0000045440	FRERET ST	MARTIN LUTHER KING BLVD-TERPSICHORE ST	0.052	0.103	745	Local	Composite	CENTRAL CITY	Council District B	Survey Area 1	None	2016	$49,343	1.480	39.2	17.0	61.3	$30M/yr Major Rehab - City Roads	Delayed

DRAFT

Table D1: Budget Recommended Rehabilitations - Combined Major Rehab

Paved City Roads with Data, 2016 to 2025, MinExcl.:2, Infl.:2.5%, Disc.:0%, Incl.Super:No, Committed:Yes, Tol.:N/A, MaxAcc.:0

SectionID*	Street*	Limits	Length (mi)	Lane-miles	Area (sy)	Funcls	PaveType	Neighborhood	Ward	Maint. District	FHWA Route	Budget Rehab Need Year	Budget Rehab Cost	Budget Rehab CE	PCIYr1	RCIYr1	SDIYr1	Child Budget	Pick Flag
0000047110	LOUISIANA AVE	TOLEDANO ST-WILLOW ST	0.049	0.049	730	Local	Composite	MILAN	Council District B	Survey Area 1	None	2019	$0	######	37.5	18.6	56.4	$30M/yr Major Rehab - City Roads	Committed
0000047120	LOUISIANA AVE	WILLOW ST-S CLAIBORNE AVE	0.060	0.060	1,127	Local	Composite	MILAN	Council District B	Survey Area 1	None	2019	$0	######	52.9	45.2	60.6	$30M/yr Major Rehab - City Roads	Committed
0000047610	WILLOW ST	JEFFERSON AVE-OCTAVIA ST	0.061	0.121	934	Major Collector	Composite	AUDUBON	Council District A	Survey Area 1	Local	2019	$61,889	6.769	47.2	27.5	66.8	$15M/yr Major Rehab - FHWA Roads	In Need Year
0000047950	MARLBOROUGH GATE PL	ROBERT ST-UPPERLINE ST	0.066	0.066	828	Local	Flexible	FRERET	Council District B	Survey Area 1	None	2019	$54,865	1.613	51.2	56.6	45.8	$30M/yr Major Rehab - City Roads	In Need Year
0000050030	MONTICELLO AVE	BELFAST ST-APRICOT ST	0.069	0.139	1,000	Local	Flexible	LEONIDAS	Council District A	Survey Area 2	None	2018	$66,232	1.257	47.6	52.1	43.0	$30M/yr Major Rehab - City Roads	Delayed
0000052350	BEAUREGARD AVE	ORIOLE ST-LAKESHORE DR	0.117	0.235	2,849	Minor Arterial	Composite	LAKESHORE - LAKE VISTA	Council District D	Survey Area 2	Local	2019	$188,751	7.853	47.9	50.9	44.8	$15M/yr Major Rehab - FHWA Roads	In Need Year
0000053450	PINE ST	WALMSLEY AVE-PRITCHARD PL	0.067	0.067	1,062	Local	Composite	MARLYVILLE - FONTAINBLEAU	Council District B	Survey Area 2	None	2016	$70,341	1.429	36.6	23.8	49.3	$30M/yr Major Rehab - City Roads	Delayed
0000053480	PINE ST	COLAPISSA ST-EARHART BLVD	0.065	0.065	1,131	Local	Composite	GERT TOWN	Council District B	Survey Area 2	None	2018	$74,950	1.403	42.8	34.7	50.9	$30M/yr Major Rehab - City Roads	Delayed
0000053730	AUDUBON ST	S CLAIBORNE AVE-MOBILE ST	0.110	0.219	1,559	Local	Composite	MARLYVILLE - FONTAINBLEAU	Council District A	Survey Area 2	None	2016	$103,288	1.447	37.8	13.0	62.5	$30M/yr Major Rehab - City Roads	Delayed
0000054550	COLLEGE CT	GRAPE ST-PRITCHARD PL	0.066	0.066	611	Local	Flexible	MARLYVILLE - FONTAINBLEAU	Council District B	Survey Area 2	None	2018	$40,515	1.440	46.0	33.7	58.2	$30M/yr Major Rehab - City Roads	Delayed
0000054620	VINCENNES PL	FONTAINEBLEAU DR-WALMSLEY AVE	0.120	0.239	1,735	Local	Composite	MARLYVILLE - FONTAINBLEAU	Council District B	Survey Area 2	None	2016	$114,935	1.420	38.0	13.2	62.8	$30M/yr Major Rehab - City Roads	Delayed
0000054630	VINCENNES PL	WALMSLEY AVE-GRAPE ST	0.129	0.257	1,784	Local	Composite	MARLYVILLE - FONTAINBLEAU	Council District B	Survey Area 2	None	2017	$118,226	1.505	41.5	15.6	67.4	$30M/yr Major Rehab - City Roads	Delayed
0000054640	VINCENNES PL	GRAPE ST-DART ST	0.129	0.259	1,845	Local	Composite	MARLYVILLE - FONTAINBLEAU	Council District B	Survey Area 2	None	2017	$122,246	1.459	41.7	15.3	68.1	$30M/yr Major Rehab - City Roads	Delayed
0000054990	OCTAVIA ST	S ROCHEBLAVE ST-YORK ST	0.064	0.064	1,003	Local	Composite	BROADMOOR	Council District A	Survey Area 2	None	2016	$66,483	1.293	36.2	10.6	61.8	$30M/yr Major Rehab - City Roads	Delayed
0000055010	OCTAVIA ST	MC KENNA ST-JENA ST & HEWES ST	0.064	0.064	1,014	Local	Composite	BROADMOOR	Council District A	Survey Area 2	None	2017	$67,167	1.399	40.6	22.3	58.9	$30M/yr Major Rehab - City Roads	Delayed
0000057300	WASHINGTON AVE	CLIO ST-S CLARK ST	0.037	0.074	681	Minor Arterial	Composite	GERT TOWN	Council District B	Survey Area 2	Local	2019	$45,154	9.656	47.6	42.3	52.9	$15M/yr Major Rehab - FHWA Roads	In Need Year
0000057510	PALMETTO ST	CHERRY ST-MISTLETOE ST	0.066	0.133	956	Major Collector	Composite	HOLLYGROVE	Council District A	Survey Area 2	Local	2019	$63,317	8.001	46.7	38.8	54.6	$15M/yr Major Rehab - FHWA Roads	In Need Year
0000060480	S ROMAN ST	NAPOLEON AVE-PAVE CHANGE	0.023	0.045	334	Local	Composite	BROADMOOR	Council District B	Survey Area 2	None	2016	$22,131	1.277	31.2	0.0	62.3	$30M/yr Major Rehab - City Roads	Delayed
0000062580	BROAD PL	BROADWAY ST-BROADWAY ST	0.021	0.042	383	Local	Composite	MARLYVILLE - FONTAINBLEAU	Council District A	Survey Area 2	None	2016	$25,356	1.327	37.6	32.6	42.6	$30M/yr Major Rehab - City Roads	Delayed
0000064660	CALLIOPE ST	EARHART BLVD-S LOPEZ ST	0.044	0.044	374	Local	Flexible	GERT TOWN	Council District B	Survey Area 2	None	2018	$24,782	1.475	47.6	27.5	67.6	$30M/yr Major Rehab - City Roads	Delayed
0000064740	EUPHROSINE ST	S WHITE ST-S DUPRE ST	0.063	0.127	1,015	Major Collector	Composite	GERT TOWN	Council District B	Survey Area 2	None	2019	$67,256	6.772	48.3	32.1	64.4	$30M/yr Major Rehab - City Roads	In Need Year
0000064760	EUPHROSINE ST	S GAYOSO ST-S LOPEZ ST	0.112	0.223	1,965	Local	Composite	GERT TOWN	Council District B	Survey Area 2	None	2016	$130,183	1.268	39.6	23.0	56.2	$30M/yr Major Rehab - City Roads	Delayed
0000064770	EUPHROSINE ST	S LOPEZ ST-S RENDON ST	0.068	0.136	1,235	Local	Composite	GERT TOWN	Council District B	Survey Area 2	None	2018	$81,863	1.274	43.7	28.9	58.4	$30M/yr Major Rehab - City Roads	Delayed
0000064780	EUPHROSINE ST	S RENDON ST-S JEFFERSON DAVIS PKWY	0.072	0.144	1,175	Local	Composite	GERT TOWN	Council District B	Survey Area 2	None	2016	$77,850	1.310	39.1	17.6	60.6	$30M/yr Major Rehab - City Roads	Delayed
0000065080	HOWARD AVE	S CORTEZ ST-DEAD END	0.038	0.077	761	Major Collector	Composite	GERT TOWN	Council District B	Survey Area 2	None	2019	$50,425	5.734	48.4	38.0	58.8	$30M/yr Major Rehab - City Roads	In Need Year
0000065350	BROAD AVE	HOWARD AVE-EUPHROSINE ST	0.127	0.127	1,707	Major Collector	Composite	GERT TOWN	Council District B	Survey Area 2	None	2019	$113,124	9.122	46.9	45.9	47.9	$30M/yr Major Rehab - City Roads	In Need Year
0000066230	FONTAINEBLEAU DR	VENDOME PL-NASHVILLE AVE	0.019	0.019	261	Major Collector	Composite	MARLYVILLE - FONTAINBLEAU	Council District B	Survey Area 2	Local	2019	$17,280	8.364	47.8	41.7	53.8	$15M/yr Major Rehab - FHWA Roads	In Need Year
0000066820	NAPOLEON AVE	S BROAD ST-NAPOLEON AVE	0.024	0.024	404	Minor Arterial	Composite	BROADMOOR	Council District B	Survey Area 2	Local	2019	$26,748	8.766	48.1	23.5	72.6	$15M/yr Major Rehab - FHWA Roads	In Need Year
0000067020	MONTICELLO AVE	CECIL ST-PALM ST	0.126	0.252	1,662	Major Collector	Flexible	LEONIDAS	Council District A	Survey Area 2	None	2019	$110,142	4.468	48.9	23.7	74.0	$30M/yr Major Rehab - City Roads	In Need Year
0000067860	MONROE ST	PEACH ST-MARKS ST	0.066	0.133	1,267	Minor Collector	Composite	DIXON	Council District A	Survey Area 2	None	2019	$83,961	3.005	46.9	28.8	64.9	$30M/yr Major Rehab - City Roads	In Need Year
0000067900	PONTCHARTRAIN BLVD	MONROE ST-HEATON ST	0.016	0.033	218	Minor Collector	Flexible	DIXON	Council District A	Survey Area 2	None	2019	$14,475	3.169	52.2	49.5	54.8	$30M/yr Major Rehab - City Roads	In Need Year
0000068490	CITY PARK AVE	ORLEANS AVE-ORLEANS AVE	0.024	0.049	394	Minor Arterial	Composite	CITY PARK	Council District A	Survey Area 2	Local	2019	$26,078	10.869	45.4	39.9	50.9	$15M/yr Major Rehab - FHWA Roads	In Need Year
0000071950	S BROAD AVE	POYDRAS ST-PERDIDO ST	0.059	0.059	903	Local	Composite	TULANE - GRAVIER	Council District B	Survey Area 2	None	2019	$59,805	1.812	46.6	50.0	43.1	$30M/yr Major Rehab - City Roads	In Need Year
0000071990	MANASSES PL	TULANE AVE-BANKS ST	0.077	0.077	681	Local	Flexible	TULANE - GRAVIER	Council District B	Survey Area 2	None	2017	$45,154	1.451	44.3	28.2	60.3	$30M/yr Major Rehab - City Roads	Delayed
0000072870	S PRIEUR ST	LAFAYETTE ST-JULIA ST	0.081	0.163	1,436	Local	Composite	TULANE - GRAVIER	Council District B	Survey Area 2	None	2019	$95,167	1.252	45.6	24.5	66.7	$30M/yr Major Rehab - City Roads	In Need Year
0000073250	S DERBIGNY ST	CLEVELAND AVE-CANAL ST	0.075	0.150	1,468	Major Collector	Flexible	TULANE - GRAVIER	Council District B	Survey Area 2	None	2019	$97,302	3.288	50.6	32.4	68.7	$30M/yr Major Rehab - City Roads	In Need Year
0000073400	N CLAIBORNE AVE	ST ANN ST-DUMAINE ST	0.070	0.140	1,374	Minor Arterial	Composite	TREME - LAFITTE	Council District C	Survey Area 2	None	2019	$91,036	10.403	47.7	57.8	37.5	$30M/yr Major Rehab - City Roads	In Need Year
0000076010	URSULINES AVE	N DUPRE ST-ORCHID ST	0.029	0.029	427	Local	Composite	BAYOU ST. JOHN	Council District A	Survey Area 2	None	2019	$28,272	1.748	45.8	43.3	48.2	$30M/yr Major Rehab - City Roads	In Need Year
0000076080	URSULINES AVE	HAGAN AVE-N RENDON ST	0.071	0.071	1,172	Local	Composite	BAYOU ST. JOHN	Council District A	Survey Area 2	None	2018	$77,659	1.439	42.8	31.8	53.8	$30M/yr Major Rehab - City Roads	Delayed
0000076140	URSULINES AVE	N WHITE ST-BELLE CHASSE ST & UNNAMED	0.040	0.040	655	Local	Composite	BAYOU ST. JOHN	Council District A	Survey Area 2	None	2018	$43,387	1.449	44.2	31.7	56.7	$30M/yr Major Rehab - City Roads	Delayed
0000076160	URSULINES AVE	CRETE ST-N BROAD ST	0.030	0.030	454	Local	Composite	BAYOU ST. JOHN	Council District A	Survey Area 2	None	2016	$30,098	1.438	39.4	20.8	58.0	$30M/yr Major Rehab - City Roads	Delayed
0000076280	ST PHILIP ST	HAGAN AVE-N RENDON ST	0.069	0.069	1,219	Local	Composite	BAYOU ST. JOHN	Council District A	Survey Area 2	None	2018	$80,788	1.314	43.3	29.1	57.4	$30M/yr Major Rehab - City Roads	Delayed
0000076470	DUMAINE ST	N DERBIGNY ST-N ROMAN ST	0.066	0.066	1,106	Local	Composite	TREME - LAFITTE	Council District D	Survey Area 2	None	2016	$73,286	1.350	32.9	22.6	43.2	$30M/yr Major Rehab - City Roads	Delayed
0000076480	DUMAINE ST	N ROMAN ST-N PRIEUR ST	0.066	0.066	1,151	Local	Composite	TREME - LAFITTE	Council District D	Survey Area 2	None	2016	$76,290	1.399	37.5	31.8	43.2	$30M/yr Major Rehab - City Roads	Delayed
0000076490	DUMAINE ST	N PRIEUR ST-N JOHNSON ST	0.067	0.067	1,146	Local	Composite	TREME - LAFITTE	Council District D	Survey Area 2	None	2017	$75,936	1.470	41.2	38.1	44.3	$30M/yr Major Rehab - City Roads	Delayed
0000076500	DUMAINE ST	N JOHNSON ST-N GALVEZ ST	0.067	0.067	1,112	Local	Composite	TREME - LAFITTE	Council District D	Survey Area 2	None	2016	$73,676	1.362	39.5	25.1	53.8	$30M/yr Major Rehab - City Roads	Delayed
0000079430	BIENVILLE AVE	N ALEXANDER ST-N MURAT ST	0.070	0.070	998	Major Collector	Composite	MID-CITY	Council District A	Survey Area 2	Local	2019	$66,151	9.658	47.3	59.1	35.5	$15M/yr Major Rehab - FHWA Roads	In Need Year
0000080690	CANAL ST	S CARROLLTON AVE-S CARROLLTON AVE	0.013	0.039	341	Principal Arterial	Composite	MID-CITY	Council District A	Survey Area 2	Local	2019	$22,595	13.042	45.8	36.8	54.8	$15M/yr Major Rehab - FHWA Roads	In Need Year
0000080900	CANAL ST	S GALVEZ ST-S GALVEZ ST	0.014	0.043	305	Principal Arterial	Composite	TULANE - GRAVIER	Council District B	Survey Area 2	Local	2019	$20,210	15.414	48.0	32.6	63.3	$15M/yr Major Rehab - FHWA Roads	In Need Year
0000081760	BANKS ST	S ANTHONY ST-S BERNADOTTE ST	0.071	0.071	942	Local	Composite	MID-CITY	Council District A	Survey Area 2	None	2019	$62,426	1.770	46.9	31.0	62.8	$30M/yr Major Rehab - City Roads	In Need Year
0000081770	BANKS ST	S BERNADOTTE ST-S ST PATRICK ST	0.070	0.070	1,073	Major Collector	Composite	MID-CITY	Council District A	Survey Area 2	Local	2019	$71,070	7.661	45.7	40.5	50.8	$15M/yr Major Rehab - FHWA Roads	In Need Year
0000082260	JULIA ST	BAUDIN ST-S ANTHONY ST	0.054	0.108	729	Local	Composite	MID-CITY	Council District A	Survey Area 2	None	2019	$48,320	1.935	45.7	44.0	47.4	$30M/yr Major Rehab - City Roads	In Need Year
0000082550	TULANE AVE	S SOLOMON ST-S HENNESSEY ST	0.072	0.144	1,103	Local	Composite	MID-CITY	Council District A	Survey Area 2	None	2017	$73,102	1.473	40.1	24.2	56.0	$30M/yr Major Rehab - City Roads	Delayed
0000083150	POYDRAS ST	BOLIVAR ST-S CLAIBORNE AVE	0.083	0.167	1,252	Principal Arterial	Composite	TULANE - GRAVIER	Council District B	Survey Area 2	Local	2019	$82,960	19.683	47.9	22.2	73.5	$15M/yr Major Rehab - FHWA Roads	In Need Year
0000083970	MARCIA AVE	BELLAIRE DR-DAYNA CT	0.190	0.379	3,040	Local	Composite	LAKEWOOD	Council District A	Survey Area 2	None	2018	$201,414	1.422	44.7	27.4	61.9	$30M/yr Major Rehab - City Roads	Delayed
0000083990	MARCIA AVE	COUNTRY CLUB DR-DAYNA CT	0.057	0.114	914	Local	Composite	LAKEWOOD	Council District A	Survey Area 2	None	2018	$60,585	1.500	44.4	33.6	55.2	$30M/yr Major Rehab - City Roads	Delayed

DRAFT

Table D1: Budget Recommended Rehabilitations - Combined Major Rehab

Paved City Roads with Data, 2016 to 2025, MinExcl.:2, Infl.:2.5%, Disc.:0%, Incl.Super:No, Committed:Yes, Tol.:N/A, MaxAcc.:0

SectionID*	Street*	Limits	Length (mi)	Lane-miles	Area (sy)	Funcls	PaveType	Neighborhood	Ward	Maint. District	FHWA Route	Budget Rehab Need Year	Budget Rehab Cost	Budget Rehab CE	PCIYr1	RCIYr1	SDIYr1	Child Budget	Pick Flag
0000084000	MARCIA AVE	JACQUELYN CT-COUNTRY CLUB DR	0.054	0.108	849	Local	Composite	LAKEWOOD	Council District A	Survey Area 2	None	2017	$56,278	1.302	42.0	13.9	70.0	$30M/yr Major Rehab - City Roads	Delayed
0000084010	MARCIA AVE	JACQUELYN CT-JACQUELYN CT	0.053	0.106	835	Local	Composite	LAKEWOOD	Council District A	Survey Area 2	None	2016	$55,329	1.351	33.7	15.8	51.6	$30M/yr Major Rehab - City Roads	Delayed
0000084020	MARCIA AVE	EVELYN CT-JACQUELYN CT	0.053	0.106	819	Local	Composite	LAKEWOOD	Council District A	Survey Area 2	None	2016	$54,239	1.280	32.5	8.1	56.9	$30M/yr Major Rehab - City Roads	Delayed
0000084030	MARCIA AVE	EVELYN CT-EVELYN CT	0.048	0.095	730	Local	Composite	LAKEWOOD	Council District A	Survey Area 2	None	2016	$48,349	1.374	35.5	14.8	56.1	$30M/yr Major Rehab - City Roads	Delayed
0000084040	MARCIA AVE	EVELYN CT-ACADEMY DR	0.031	0.062	516	Local	Composite	LAKEWOOD	Council District A	Survey Area 2	None	2016	$34,206	1.309	35.9	18.5	53.2	$30M/yr Major Rehab - City Roads	Delayed
0000085420	34TH ST	PONTCHARTRAIN BLVD-AVENUE A	0.056	0.113	892	Local	Composite	WEST END	Council District A	Survey Area 2	None	2017	$59,106	1.408	40.8	22.9	58.7	$30M/yr Major Rehab - City Roads	Delayed
0000085440	34TH ST	AVENUE B-FLEUR DE LIS DR	0.055	0.111	843	Local	Composite	WEST END	Council District A	Survey Area 2	None	2016	$55,851	1.430	31.2	18.0	44.4	$30M/yr Major Rehab - City Roads	Delayed
0000086770	PONTCHARTRAIN BLVD	VETERANS BLVD-PONTCHARTRAIN BLVD	0.049	0.049	722	Minor Arterial	Composite	LAKEWOOD	Council District A	Survey Area 2	None	2019	$47,826	10.850	45.8	29.1	62.4	$30M/yr Major Rehab - City Roads	In Need Year
0000087010	CATINA ST	WUERPEL ST-LANE ST	0.022	0.044	220	Local	Flexible	LAKEVIEW	Council District A	Survey Area 2	None	2018	$14,607	1.257	44.8	25.5	64.1	$30M/yr Major Rehab - City Roads	Delayed
0000087330	MILNE BLVD	PORTEOUS ST-PORTEOUS ST	0.039	0.039	462	Minor Collector	Composite	LAKEVIEW	Council District A	Survey Area 2	None	2019	$30,606	4.819	46.1	28.0	64.2	$30M/yr Major Rehab - City Roads	In Need Year
0000087480	MILNE BLVD	MOUTON ST-MOUTON ST	0.024	0.024	285	Minor Collector	Composite	LAKEVIEW	Council District A	Survey Area 2	None	2019	$18,855	4.675	47.6	27.2	67.9	$30M/yr Major Rehab - City Roads	In Need Year
0000087520	MILNE BLVD	CHAPELLE ST-FILMORE AVE	0.092	0.092	1,331	Minor Collector	Composite	LAKEVIEW	Council District A	Survey Area 2	None	2019	$88,202	3.777	46.3	23.1	69.4	$30M/yr Major Rehab - City Roads	In Need Year
0000092180	FILMORE AVE	CANAL BLVD-CANAL BLVD - VICKSBURG ST ALLEY	0.032	0.064	804	Minor Arterial	Composite	LAKEVIEW	Council District A	Survey Area 2	Local	2019	$53,282	6.554	47.5	32.8	62.2	$15M/yr Major Rehab - FHWA Roads	In Need Year
0000093830	ROBERT E LEE BLVD	ORLEANS AVE-MARCONI DR	0.124	0.247	2,071	Minor Arterial	Composite	CITY PARK	Council District A	Survey Area 2	Local	2019	$137,214	9.430	45.9	27.9	63.8	$15M/yr Major Rehab - FHWA Roads	In Need Year
0000094090	ROBERT E LEE BLVD	CANAL BLVD-CANAL BLVD	0.026	0.052	551	Minor Arterial	Composite	LAKEVIEW	Council District D	Survey Area 2	Local	2019	$36,510	7.727	46.9	32.8	60.9	$15M/yr Major Rehab - FHWA Roads	In Need Year
0000095930	HARRISON AVE RAMP	HARRISON AVE-WISNER BLVD	0.024	0.024	206	Minor Arterial	Composite	CITY PARK	Council District A	Survey Area 2	None	2019	$13,620	18.988	46.8	29.6	64.0	$30M/yr Major Rehab - City Roads	In Need Year
0000096810	MILNE ST	MOUND AVE-HOMEDALE ST	0.149	0.298	2,256	Local	Flexible	NAVARRE	Council District A	Survey Area 2	None	2019	$149,494	1.244	52.6	53.7	51.4	$30M/yr Major Rehab - City Roads	In Need Year
0000096930	MOUND AVE	MILNE ST - ROSEMARY PL ALLEY-ROSEMARY PL	0.034	0.067	342	Local	Flexible	NAVARRE	Council District A	Survey Area 2	None	2016	$22,632	1.237	39.8	23.3	56.2	$30M/yr Major Rehab - City Roads	Delayed
0000097490	LOUIS XIV ST	FLORIDA BLVD-FRONTAGE PL	0.034	0.067	482	Local	Composite	NAVARRE	Council District A	Survey Area 2	None	2017	$31,968	1.343	41.3	8.5	74.0	$30M/yr Major Rehab - City Roads	Delayed
0000097560	KENILWORTH ST	GENERAL DIAZ ST-MARSHAL FOCH ST - GENERAL DIAZ ST ALLEY	0.031	0.063	470	Minor Collector	Composite	LAKEVIEW	Council District A	Survey Area 2	None	2019	$31,114	4.368	46.5	44.4	48.5	$30M/yr Major Rehab - City Roads	In Need Year
0000098230	LOUQUE PL	CANAL BLVD-VICKSBURG ST	0.086	0.172	1,368	Local	Composite	NAVARRE	Council District A	Survey Area 2	None	2016	$90,646	1.477	35.2	27.6	42.8	$30M/yr Major Rehab - City Roads	Delayed
0000098240	LOUQUE PL	VICKSBURG ST-GENERAL DIAZ ST	0.076	0.151	1,232	Local	Composite	NAVARRE	Council District A	Survey Area 2	None	2016	$81,664	1.427	32.5	26.5	38.5	$30M/yr Major Rehab - City Roads	Delayed
0000098370	CENTRAL PARK PL	E PARK PL-CENTRAL PARK PL	0.016	0.033	147	Local	Flexible	NAVARRE	Council District A	Survey Area 2	None	2016	$9,748	1.317	38.1	12.9	63.3	$30M/yr Major Rehab - City Roads	Delayed
0000104070	N CLAIBORNE AVE	ST BERNARD AVE-LAPEYROUSE ST	0.016	0.031	391	Minor Arterial	Composite	SEVENTH WARD	Council District D	Survey Area 3	None	2019	$25,908	6.019	46.0	23.7	68.3	$30M/yr Major Rehab - City Roads	In Need Year
0000104110	N CLAIBORNE AVE	KERLEREC ST-ESPLANADE AVE	0.069	0.139	1,346	Minor Arterial	Composite	SEVENTH WARD	Council District D	Survey Area 3	None	2019	$89,166	10.827	47.9	60.9	34.9	$30M/yr Major Rehab - City Roads	In Need Year
0000104370	ST CLAUDE AVE	TOURO ST-FRENCHMEN ST	0.069	0.138	1,379	Principal Arterial	Composite	MARIGNY	Council District C	Survey Area 3	Local	2019	$91,375	18.884	47.5	50.1	44.9	$15M/yr Major Rehab - FHWA Roads	In Need Year
0000106610	BURGUNDY ST	PORT ST-FRANKLIN AVE	0.058	0.058	906	Local	Composite	BYWATER	Council District C	Survey Area 3	None	2019	$60,026	1.674	44.9	43.7	46.0	$30M/yr Major Rehab - City Roads	In Need Year
0000107250	ROYAL ST	ELYSIAN FIELDS AVE-FRENCHMEN ST	0.070	0.070	1,147	Local	Composite	MARIGNY	Council District C	Survey Area 3	None	2018	$75,973	1.410	43.3	28.6	58.0	$30M/yr Major Rehab - City Roads	Delayed
0000111780	N GALVEZ ST	KENTUCKY ST-END	0.128	0.256	2,258	Local	Composite	BYWATER	Council District D	Survey Area 3	None	2016	$149,612	1.310	36.6	26.3	46.9	$30M/yr Major Rehab - City Roads	Delayed
0000113250	SISTER ST	DAUPHINE ST-BURGUNDY ST	0.064	0.129	921	Local	Flexible	HOLY CROSS	Council District E	Survey Area 3	None	2018	$61,005	1.277	48.3	56.1	40.5	$30M/yr Major Rehab - City Roads	Delayed
0000113800	DAUPHINE ST	ANDRY ST-FLOOD ST	0.108	0.216	1,386	Local	Flexible	HOLY CROSS	Council District E	Survey Area 3	None	2016	$91,868	1.267	48.8	76.0	21.6	$30M/yr Major Rehab - City Roads	Delayed
0000114240	BIENVENUE ST	TRICOU ST-DELERY ST	0.061	0.122	637	Local	Flexible	HOLY CROSS	Council District E	Survey Area 3	None	2017	$42,231	1.296	43.5	35.0	52.0	$30M/yr Major Rehab - City Roads	Delayed
0000114800	N CLAIBORNE AVE	JOURDAN AVE-DESLONDE ST	0.065	0.130	1,128	Local	Composite	LOWER NINTH WARD	Council District E	Survey Area 3	None	2019	$74,736	1.490	46.9	42.6	51.2	$30M/yr Major Rehab - City Roads	In Need Year
0000116510	N GALVEZ ST	TUPELO ST-ST MAURICE AVE	0.070	0.141	1,095	Local	Composite	LOWER NINTH WARD	Council District E	Survey Area 3	None	2016	$72,571	1.308	34.6	11.6	57.6	$30M/yr Major Rehab - City Roads	Delayed
0000118690	LIZARDI ST	CHARTRES ST-DOUGLASS ST	0.060	0.060	621	Local	Flexible	HOLY CROSS	Council District E	Survey Area 3	None	2019	$41,127	1.317	52.6	38.0	67.1	$30M/yr Major Rehab - City Roads	In Need Year
0000118820	EGANIA ST	DOUGLASS ST-CHARTRES ST	0.061	0.121	558	Local	Flexible	HOLY CROSS	Council District E	Survey Area 3	None	2016	$36,967	1.571	52.0	41.9	62.1	$30M/yr Major Rehab - City Roads	Delayed
0000119000	ANDRY ST	END-N PETERS ST	0.024	0.048	241	Local	Flexible	HOLY CROSS	Council District E	Survey Area 3	None	2017	$15,954	1.260	44.2	25.2	63.1	$30M/yr Major Rehab - City Roads	Delayed
0000123030	FRENCHMEN ST	MARAIS ST-URQUHART ST	0.070	0.070	1,217	Local	Composite	SEVENTH WARD	Council District C	Survey Area 3	None	2019	$80,633	1.581	47.1	49.5	44.7	$30M/yr Major Rehab - City Roads	In Need Year
0000124030	ANNETTE ST	DUELS ST-INDUSTRY ST	0.070	0.070	869	Local	Flexible	SEVENTH WARD	Council District D	Survey Area 3	None	2016	$57,589	1.266	51.0	46.0	56.0	$30M/yr Major Rehab - City Roads	Delayed
0000124930	N ROBERTSON ST	PORT ST-ST FERDINAND ST	0.058	0.058	890	Local	Composite	ST. CLAUDE	Council District C	Survey Area 3	None	2019	$58,958	1.609	45.4	36.6	54.1	$30M/yr Major Rehab - City Roads	In Need Year
0000125270	N ROMAN ST	ST ROCH AVE-ST ROCH AVE	0.025	0.050	397	Local	Composite	ST. ROCH	Council District D	Survey Area 3	None	2016	$26,291	1.409	38.3	21.8	54.8	$30M/yr Major Rehab - City Roads	Delayed
0000125300	N ROMAN ST	ST ROCH AVE-MUSIC ST	0.035	0.070	552	Local	Composite	ST. ROCH	Council District D	Survey Area 3	None	2019	$36,606	1.472	45.2	28.9	61.4	$30M/yr Major Rehab - City Roads	In Need Year
0000125320	N ROMAN ST	ARTS ST-PAINTERS ST	0.068	0.136	1,086	Local	Composite	ST. ROCH	Council District D	Survey Area 3	None	2016	$71,982	1.405	38.2	23.5	52.8	$30M/yr Major Rehab - City Roads	Delayed
0000125940	N MIRO ST	EADS ST-FRANKLIN AVE	0.061	0.122	1,052	Local	Composite	ST. ROCH	Council District D	Survey Area 3	None	2018	$69,678	1.379	42.7	30.8	54.6	$30M/yr Major Rehab - City Roads	Delayed
0000127290	GEORGE NICK CONNER DR	N BROAD ST-AGRICULTURE ST	0.048	0.096	634	Local	Flexible	FAIRGROUNDS	Council District D	Survey Area 3	None	2019	$42,017	1.411	50.7	53.1	48.2	$30M/yr Major Rehab - City Roads	In Need Year
0000129570	FRANKLIN AVE	ACACIA ST-CLOVER ST	0.055	0.110	1,038	Minor Arterial	Composite	GENTILLY TERRACE	Council District D	Survey Area 3	Local	2019	$68,772	9.129	48.2	39.4	56.9	$15M/yr Major Rehab - FHWA Roads	In Need Year
0000129590	FRANKLIN AVE	LAVENDER ST-JONQUIL ST	0.055	0.110	1,078	Minor Arterial	Composite	GENTILLY TERRACE	Council District D	Survey Area 3	Local	2019	$71,452	9.199	47.3	43.9	50.7	$15M/yr Major Rehab - FHWA Roads	In Need Year
0000132780	DAHLIA WALK	EADS ST-EDGE ST	0.055	0.111	772	Local	Flexible	ST. ROCH	Council District D	Survey Area 3	None	2019	$51,147	1.366	50.7	54.2	47.2	$30M/yr Major Rehab - City Roads	In Need Year
0000132840	FRANKLIN AVE	AGRICULTURE ST-FRANKLIN AVE	0.056	0.056	718	Local	Composite	ST. ROCH	Council District D	Survey Area 3	None	2019	$47,561	2.169	46.6	50.7	42.5	$30M/yr Major Rehab - City Roads	In Need Year
0000133000	ARTS ST	AGRICULTURE ST-DEAD END	0.013	0.027	215	Local	Composite	ST. ROCH	Council District D	Survey Area 3	None	2019	$14,246	1.339	46.3	20.8	71.8	$30M/yr Major Rehab - City Roads	In Need Year
0000134110	ABUNDANCE ST	MARIGNY ST-MANDEVILLE ST	0.068	0.136	1,112	Local	Composite	ST. ROCH	Council District D	Survey Area 3	None	2016	$73,691	1.397	31.8	24.3	39.3	$30M/yr Major Rehab - City Roads	Delayed
0000136130	PEOPLES AVE	JONQUIL ST-GLADIOLUS ST	0.055	0.110	580	Local	Flexible	DESIRE AREA	Council District D	Survey Area 3	None	2019	$38,454	1.379	52.7	42.5	62.8	$30M/yr Major Rehab - City Roads	In Need Year
0000137300	POWHATAN ST	PACKARD ST-FORD ST	0.036	0.072	365	Local	Flexible	DESIRE AREA	Council District D	Survey Area 3	None	2019	$24,200	1.435	53.0	42.4	63.6	$30M/yr Major Rehab - City Roads	In Need Year
0000137370	HIAWATHA ST	DEAD END-STUTZ ST	0.013	0.025	121	Local	Flexible	DESIRE AREA	Council District D	Survey Area 3	None	2017	$7,996	1.339	42.8	25.5	60.0	$30M/yr Major Rehab - City Roads	Delayed
0000138225	FELICIANA ST	PAVE CHANGE-ABUNDANCE ST	0.080	0.159	1,280	Local	Composite	DESIRE AREA	Council District D	Survey Area 3	None	2016	$84,837	1.280	37.9	13.0	62.8	$30M/yr Major Rehab - City Roads	Delayed
0000138260	FELICIANA ST	HUMANITY ST-PLEASURE ST	0.074	0.148	1,147	Local	Composite	DESIRE AREA	Council District D	Survey Area 3	None	2016	$75,973	1.296	34.7	10.2	59.1	$30M/yr Major Rehab - City Roads	Delayed

DRAFT

Table D1: Budget Recommended Rehabilitations - Combined Major Rehab

Paved City Roads with Data, 2016 to 2025, MinExcl.:2, Infl.:2.5%, Disc.:0%, Incl.Super:No, Committed:Yes, Tol.:N/A, MaxAcc.:0

SectionID*	Street*	Limits	Length (mi)	Lane-miles	Area (sy)	Funcls	PaveType	Neighborhood	Ward	Maint. District	FHWA Route	Budget Rehab Need Year	Budget Rehab Cost	Budget Rehab CE	PCIYr1	RCIYr1	SDIYr1	Child Budget	Pick Flag
0000138290	MONTEGUT ST	BENEFIT ST-HUMANITY ST	0.074	0.148	1,197	Local	Composite	DESIRE AREA	Council District D	Survey Area 3	None	2016	$79,308	1.267	33.4	12.3	54.4	$30M/yr Major Rehab - City Roads	Delayed
0000138530	PIETY ST	FLORIDA AVE-INDUSTRY ST	0.074	0.148	1,215	Local	Composite	DESIRE AREA	Council District D	Survey Area 3	None	2016	$80,493	1.317	37.8	17.8	57.7	$30M/yr Major Rehab - City Roads	Delayed
0000140310	FRANCE RD	FRANCE RD OVERPASS-CHEF MENTEUR HWY	0.109	0.219	2,972	Minor Arterial	Composite	DESIRE AREA	Council District D	Survey Area 3	Local	2019	$196,901	6.819	47.3	47.3	47.2	$15M/yr Major Rehab - FHWA Roads	In Need Year
0000140460	ST FERDINAND ST	ST FERDINAND ST-ALMONASTER AVE	0.023	0.023	297	Local	Composite	DESIRE AREA	Council District D	Survey Area 3	None	2019	$19,695	1.732	47.6	28.0	67.1	$30M/yr Major Rehab - City Roads	In Need Year
0000140570	HIGGINS BLVD	PRESS ST-PLEASURE ST	0.029	0.029	359	Major Collector	Composite	DESIRE AREA	Council District D	Survey Area 3	Local	2019	$23,795	9.053	48.1	34.9	61.2	$15M/yr Major Rehab - FHWA Roads	In Need Year
0000140720	HIGGINS BLVD	METROPOLITAN ST-CLOUET ST	0.070	0.070	848	Major Collector	Composite	DESIRE AREA	Council District D	Survey Area 3	Local	2019	$56,168	9.108	46.4	33.4	59.4	$15M/yr Major Rehab - FHWA Roads	In Need Year
0000144060	PAUGER ST	MANDOLIN ST-STEPHEN GIRARD ST	0.070	0.140	1,093	Local	Flexible	DILLARD	Council District D	Survey Area 3	None	2019	$72,410	1.389	52.7	59.8	45.6	$30M/yr Major Rehab - City Roads	In Need Year
0000144070	PAUGER ST	STEPHEN GIRARD ST-LOMBARD ST	0.070	0.140	1,088	Local	Flexible	DILLARD	Council District D	Survey Area 3	None	2019	$72,078	1.423	52.0	62.8	41.2	$30M/yr Major Rehab - City Roads	In Need Year
0000144120	PAUGER ST	MIRABEAU AVE-TIMOLEON ST	0.072	0.144	758	Local	Flexible	ST. ANTHONY	Council District D	Survey Area 3	None	2017	$50,212	1.309	44.1	36.3	51.9	$30M/yr Major Rehab - City Roads	Delayed
0000145390	ROSARY DR	WILDAIR DR-WILTON DR	0.047	0.094	711	Local	Composite	ST. ANTHONY	Council District D	Survey Area 3	None	2016	$47,134	1.407	34.3	15.7	52.8	$30M/yr Major Rehab - City Roads	Delayed
0000146170	PRESSBURG ST	ARTS ST-PAINTERS ST	0.068	0.136	1,087	Local	Composite	MILNEBURG	Council District D	Survey Area 3	None	2016	$72,049	1.411	31.5	22.7	40.2	$30M/yr Major Rehab - City Roads	Delayed
0000147020	RAPIDES DR	PASTEUR BLVD-VERMILLION BLVD	0.055	0.111	754	Local	Flexible	ST. ANTHONY	Council District D	Survey Area 3	None	2019	$49,961	1.383	52.6	53.6	51.6	$30M/yr Major Rehab - City Roads	In Need Year
0000147710	BRUTUS ST	ALLEN ST-ANNETTE ST	0.070	0.140	1,124	Local	Flexible	DILLARD	Council District D	Survey Area 3	None	2019	$74,508	1.304	52.8	58.4	47.2	$30M/yr Major Rehab - City Roads	In Need Year
0000148010	SUMPTER ST	ALLEN ST-ANNETTE ST	0.070	0.140	1,073	Local	Flexible	DILLARD	Council District D	Survey Area 3	None	2019	$71,099	1.507	52.8	63.9	41.7	$30M/yr Major Rehab - City Roads	In Need Year
0000148270	LOMBARD ST	TOURO ST-FRENCHMEN ST	0.068	0.136	1,073	Local	Flexible	DILLARD	Council District D	Survey Area 3	None	2019	$71,128	1.363	53.3	59.6	46.9	$30M/yr Major Rehab - City Roads	In Need Year
0000148910	PARIS AVE	MIRABEAU AVE-CHARLTON DR	0.061	0.122	1,206	Minor Arterial	Composite	FILMORE	Council District D	Survey Area 3	Local	2019	$79,882	9.808	47.6	53.0	42.2	$15M/yr Major Rehab - FHWA Roads	In Need Year
0000148970	PARIS AVE	FILMORE AVE-MITHRA ST	0.056	0.112	1,053	Minor Arterial	Composite	FILMORE	Council District D	Survey Area 3	Local	2019	$69,759	9.835	45.4	46.1	44.6	$15M/yr Major Rehab - FHWA Roads	In Need Year
0000149030	PARIS AVE	BURBANK DR-AVIATORS ST	0.106	0.211	2,085	Minor Arterial	Composite	FILMORE	Council District D	Survey Area 3	Local	2019	$138,163	9.513	47.7	49.1	46.2	$15M/yr Major Rehab - FHWA Roads	In Need Year
0000149390	PARIS AVE	RIVIERA AVE-CHARLTON DR	0.052	0.104	1,014	Minor Arterial	Composite	FILMORE	Council District D	Survey Area 3	Local	2019	$67,197	10.924	48.4	62.4	34.4	$15M/yr Major Rehab - FHWA Roads	In Need Year
0000151240	MILTON ST	ALFRED ST-ST BERNARD AVE	0.029	0.058	443	Local	Composite	ST. BERNARD AREA	Council District D	Survey Area 3	None	2016	$29,354	1.409	35.7	18.2	53.2	$30M/yr Major Rehab - City Roads	Delayed
0000151940	MANDOLIN ST	JEANNE MARIE PL - PERLITA ST ALLEY-PERLITA ST	0.025	0.050	398	Local	Composite	FILMORE	Council District D	Survey Area 3	None	2016	$26,380	1.496	36.7	30.4	43.0	$30M/yr Major Rehab - City Roads	Delayed
0000153480	FILMORE AVE	MUSIC ST-MUSIC ST	0.016	0.016	308	Minor Arterial	Composite	GENTILLY TERRACE	Council District D	Survey Area 3	Local	2019	$20,387	10.075	47.1	52.9	41.3	$15M/yr Major Rehab - FHWA Roads	In Need Year
0000154240	PRENTISS AVE	CABRINI CT-PERLITA ST	0.113	0.113	2,202	Local	Composite	FILMORE	Council District D	Survey Area 3	None	2016	$145,894	1.304	36.2	38.0	34.3	$30M/yr Major Rehab - City Roads	Delayed
0000154360	PRENTISS AVE	ST BERNARD AVE-BANCROFT DR	0.060	0.060	1,170	Local	Composite	FILMORE	Council District D	Survey Area 3	None	2019	$77,541	1.465	46.8	53.6	40.0	$30M/yr Major Rehab - City Roads	In Need Year
0000156350	ROBERT E LEE BLVD	LAFAYE ST-BACCICH ST	0.068	0.068	983	Local	Flexible	MILNEBURG	Council District D	Survey Area 3	None	2018	$65,150	1.266	48.3	55.6	40.9	$30M/yr Major Rehab - City Roads	Delayed
0000159190	MEXICO ST	DEAD END-PROVIDENCE PL	0.024	0.048	209	Local	Flexible	PONTCHARTRAIN PARK	Council District D	Survey Area 3	None	2016	$13,849	1.447	39.9	22.9	56.9	$30M/yr Major Rehab - City Roads	Delayed
0000159290	CAMPUS BLVD	EMMETT W BASHFUL BLVD-EMMETT W BASHFUL BLVD	0.017	0.034	278	Local	Composite	PONTCHARTRAIN PARK	Council District D	Survey Area 3	None	2016	$18,428	1.316	33.6	16.8	50.4	$30M/yr Major Rehab - City Roads	Delayed
0000161550	MAJESTIC OAKS DR	CHEF MENTEUR HWY-RANSOM ST	0.222	0.444	3,420	Local	Composite	PINES VILLAGE	Council District D	Survey Area 4	None	2016	$226,594	1.502	36.2	26.4	45.9	$30M/yr Major Rehab - City Roads	Delayed
0000161560	MAJESTIC OAKS DR	RANSOM ST-SELMA ST	0.102	0.204	1,664	Local	Composite	PINES VILLAGE	Council District D	Survey Area 4	None	2016	$110,238	1.474	33.2	29.9	36.5	$30M/yr Major Rehab - City Roads	Delayed
0000162060	DWYER RD	DOWNMAN RD-BABYLON ST	0.130	0.259	2,025	Local	Flexible	PINES VILLAGE	Council District D	Survey Area 4	None	2019	$134,158	1.257	53.4	55.8	50.9	$30M/yr Major Rehab - City Roads	In Need Year
0000162900	REYNES ST	RANSOM ST-SELMA ST	0.102	0.205	1,670	Local	Composite	PLUM ORCHARD	Council District E	Survey Area 4	None	2019	$110,643	1.529	47.4	39.3	55.4	$30M/yr Major Rehab - City Roads	In Need Year
0000162920	REYNES ST	DREUX AVE-PRENTISS AVE	0.103	0.205	1,634	Local	Composite	PLUM ORCHARD	Council District E	Survey Area 4	None	2016	$108,257	1.488	32.9	28.3	37.4	$30M/yr Major Rehab - City Roads	Delayed
0000163690	PLUM ORCHARD ST	WARFIELD ST-RANSOM ST	0.063	0.125	1,194	Local	Composite	PLUM ORCHARD	Council District E	Survey Area 4	None	2016	$79,109	1.252	33.5	37.3	29.7	$30M/yr Major Rehab - City Roads	Delayed
0000163740	PECAN ST	RANSOM ST-SELMA ST	0.102	0.203	1,658	Local	Composite	PLUM ORCHARD	Council District E	Survey Area 4	None	2019	$109,833	1.544	45.2	39.2	51.2	$30M/yr Major Rehab - City Roads	In Need Year
0000163750	PECAN ST	SELMA ST-DREUX AVE	0.103	0.205	1,721	Local	Composite	PLUM ORCHARD	Council District E	Survey Area 4	None	2016	$114,044	1.479	39.8	35.5	44.0	$30M/yr Major Rehab - City Roads	Delayed
0000163760	PECAN ST	DEAD END-PRENTISS AVE	0.023	0.046	372	Local	Composite	PLUM ORCHARD	Council District E	Survey Area 4	None	2016	$24,635	1.462	35.9	28.0	43.8	$30M/yr Major Rehab - City Roads	Delayed
0000163790	TULIP ST	SELMA ST-DREUX AVE	0.102	0.205	1,588	Local	Composite	PLUM ORCHARD	Council District E	Survey Area 4	None	2016	$105,194	1.452	32.6	22.4	42.8	$30M/yr Major Rehab - City Roads	Delayed
0000163800	TULIP ST	DREUX AVE-PRENTISS AVE	0.102	0.205	1,616	Local	Composite	PLUM ORCHARD	Council District E	Survey Area 4	None	2016	$107,064	1.458	32.9	25.4	40.4	$30M/yr Major Rehab - City Roads	Delayed
0000163820	LONELY OAK DR	CHEF MENTEUR HWY-LOMBARD ST	0.065	0.131	1,117	Local	Composite	PLUM ORCHARD	Council District E	Survey Area 4	None	2016	$74,015	1.404	35.3	30.0	40.5	$30M/yr Major Rehab - City Roads	Delayed
0000163890	RHODES DR	LOMBARD ST-WARFIELD ST	0.080	0.160	1,330	Local	Composite	PLUM ORCHARD	Council District E	Survey Area 4	None	2016	$88,114	1.471	34.7	32.4	36.9	$30M/yr Major Rehab - City Roads	Delayed
0000163910	RHODES DR	RANSOM ST-SELMA ST	0.102	0.204	1,641	Local	Composite	PLUM ORCHARD	Council District E	Survey Area 4	None	2016	$108,736	1.246	32.2	37.8	26.6	$30M/yr Major Rehab - City Roads	Delayed
0000164970	TULSA ST	WERNER DR-EAST VIEW DR	0.064	0.128	934	Local	Flexible	PLUM ORCHARD	Council District E	Survey Area 4	None	2018	$61,874	1.263	48.0	53.6	42.3	$30M/yr Major Rehab - City Roads	Delayed
0000165240	LANCELOT DR	HAMMOND ST-PAVE CHANGE	0.139	0.278	2,211	Local	Composite	READ BLVD WEST	Council District E	Survey Area 4	None	2019	$146,505	1.417	45.3	26.4	64.1	$30M/yr Major Rehab - City Roads	In Need Year
0000165480	PERRAULT WK	CHEF MENTEUR HWY-GRANT ST & PERRAULT WALK	0.163	0.327	1,731	Local	Flexible	READ BLVD WEST	Council District E	Survey Area 4	None	2018	$114,677	1.338	49.1	39.8	58.4	$30M/yr Major Rehab - City Roads	Delayed
0000165820	GRANT ST	LANCELOT DR-ARTHUR DR	0.046	0.091	729	Local	Flexible	READ BLVD WEST	Council District E	Survey Area 4	None	2019	$48,312	1.389	53.8	60.8	46.7	$30M/yr Major Rehab - City Roads	In Need Year
0000166130	HAMMOND ST	CAMELOT DR-CERISE AVE	0.046	0.092	914	Local	Composite	READ BLVD WEST	Council District E	Survey Area 4	None	2019	$60,593	1.266	46.6	40.1	53.1	$30M/yr Major Rehab - City Roads	In Need Year
0000168670	READ BLVD	SEAWOOD ST-ROSEWOOD PL	0.047	0.094	922	Minor Arterial	Composite	READ BLVD EAST	Council District E	Survey Area 4	Local	2019	$61,101	9.639	46.5	49.1	43.8	$15M/yr Major Rehab - FHWA Roads	In Need Year
0000169610	WILSON AVE	OLD GENTILLY RD-CHEF MENTEUR HWY	0.107	0.214	1,991	Local	Composite	VIAVANT	Council District E	Survey Area 4	None	2017	$131,935	1.317	42.4	34.7	50.1	$30M/yr Major Rehab - City Roads	Delayed
0000171580	WALES ST	SWIFT ST-SHUBERT ST	0.058	0.116	767	Local	Flexible	LITTLE WOODS	Council District E	Survey Area 4	None	2019	$50,845	1.259	52.0	48.7	55.2	$30M/yr Major Rehab - City Roads	In Need Year
0000172040	DRUM ST	WALES ST-HAYNE BLVD	0.127	0.253	1,281	Local	Flexible	LITTLE WOODS	Council District E	Survey Area 4	None	2018	$84,889	1.369	45.4	37.1	53.6	$30M/yr Major Rehab - City Roads	Delayed
0000172050	POMPANO ST	WALES ST-HAYNE BLVD	0.125	0.251	1,160	Local	Flexible	LITTLE WOODS	Council District E	Survey Area 4	None	2019	$76,864	1.620	53.6	44.4	62.8	$30M/yr Major Rehab - City Roads	In Need Year
0000177180	PARRY ST	CUL-DE-SAC-WALES ST	0.112	0.224	1,061	Local	Flexible	LITTLE WOODS	Council District E	Survey Area 4	None	2018	$70,304	1.279	44.1	20.5	67.7	$30M/yr Major Rehab - City Roads	Delayed
0000179990	MORRISON RD	RESTGATE RD-PAVE CHANGE	0.038	0.076	764	Minor Arterial	Composite	LITTLE WOODS	Council District E	Survey Area 4	Local	2019	$50,639	8.533	45.7	37.6	53.8	$15M/yr Major Rehab - FHWA Roads	In Need Year
0000182180	LAKE FOREST BLVD	I-510 S ONRAMP-PARIS RD	0.133	0.266	2,933	Minor Arterial	Composite	READ BLVD EAST	Council District E	Survey Area 4	Local	2019	$194,331	9.426	46.2	61.4	31.0	$15M/yr Major Rehab - FHWA Roads	In Need Year
0000182600	MICHOUD BLVD	CARRIERE CT-END OF ONEWAY	0.111	0.222	1,620	Minor Arterial	Composite	VIAVANT	Council District E	Survey Area 4	Local	2019	$107,330	13.628	45.8	54.8	36.8	$15M/yr Major Rehab - FHWA Roads	In Need Year
0000185370	MURANO RD	GENOA ST-CUL-DE-SAC	0.235	0.470	3,697	Local	Composite	LAKE CATHERINE	Council District E	Survey Area 4	None	2019	$244,941	1.642	45.9	42.4	49.4	$30M/yr Major Rehab - City Roads	In Need Year

DRAFT

Table D1: Budget Recommended Rehabilitations - Combined Major Rehab

Paved City Roads with Data, 2016 to 2025, MinExcl.:2, Infl.:2.5%, Disc.:0%, Incl.Super:No, Committed:Yes, Tol.:N/A, MaxAcc.:0

SectionID*	Street*	Limits	Length (mi)	Lane-miles	Area (sy)	Funcls	PaveType	Neighborhood	Ward	Maint. District	FHWA Route	Budget Rehab Need Year	Budget Rehab Cost	Budget Rehab CE	PCIYr1	RCIYr1	SDIYr1	Child Budget	Pick Flag
0000185430	ALBA RD E	ALBA RD-FRANCESCO RD	0.074	0.149	1,086	Local	Composite	LAKE CATHERINE	Council District E	Survey Area 4	None	2016	$71,931	1.304	33.4	4.2	62.6	$30M/yr Major Rehab - City Roads	Delayed
0000185490	SAN MARCO RD	CUL-DE-SAC-NAPLES ST	0.191	0.381	3,030	Local	Composite	LAKE CATHERINE	Council District E	Survey Area 4	None	2019	$200,774	1.752	47.4	51.7	43.1	$30M/yr Major Rehab - City Roads	In Need Year
0000188730	OPELOUSAS AVE	ATLANTIC AVE-PACIFIC AVE	0.058	0.058	797	Major Collector	Composite	McDONOGH	Council District C	Survey Area 5	Local	2019	$52,840	8.168	48.2	37.6	58.8	$15M/yr Major Rehab - FHWA Roads	In Need Year
0000188750	OPELOUSAS AVE	ELMIRA AVE-BELLEVILLE ST	0.066	0.066	745	Major Collector	Composite	ALGIERS POINT	Council District C	Survey Area 5	Local	2019	$49,336	10.944	47.6	46.6	48.5	$15M/yr Major Rehab - FHWA Roads	In Need Year
0000188760	OPELOUSAS AVE	BELLEVILLE ST-VALLETTE ST	0.061	0.061	939	Major Collector	Composite	ALGIERS POINT	Council District C	Survey Area 5	Local	2019	$62,235	7.641	45.6	40.2	50.9	$15M/yr Major Rehab - FHWA Roads	In Need Year
0000188790	OPELOUSAS AVE	VERRET ST-SEGUIN ST	0.016	0.016	233	Local	Composite	ALGIERS POINT	Council District C	Survey Area 5	None	2019	$15,424	1.805	47.5	41.7	53.2	$30M/yr Major Rehab - City Roads	In Need Year
0000188930	ELIZA ST	SEGUIN ST-BERMUDA ST	0.071	0.143	1,287	Local	Composite	ALGIERS POINT	Council District C	Survey Area 5	None	2016	$85,294	1.332	34.8	30.1	39.5	$30M/yr Major Rehab - City Roads	Delayed
0000190220	L B LANDRY AVE	DE ARMAS ST-LAMARQUE ST	0.073	0.146	1,306	Minor Arterial	Composite	WHITNEY	Council District C	Survey Area 5	Local	2019	$86,538	9.951	47.5	42.6	52.4	$15M/yr Major Rehab - FHWA Roads	In Need Year
0000190320	L B LANDRY AVE	SHEPHERD ST-HERO BLVD	0.051	0.102	980	Minor Arterial	Composite	FISCHER DEV	Council District C	Survey Area 5	Local	2019	$64,966	9.534	45.4	44.9	45.8	$15M/yr Major Rehab - FHWA Roads	In Need Year
0000190330	L B LANDRY AVE	HERO BLVD-VESPASIAN ST	0.051	0.102	1,035	Minor Arterial	Composite	FISCHER DEV	Council District C	Survey Area 5	Local	2019	$68,603	8.574	47.7	39.9	55.4	$15M/yr Major Rehab - FHWA Roads	In Need Year
0000190520	L B LANDRY AVE	LAMARQUE ST-DE ARMAS ST	0.073	0.146	1,406	Minor Arterial	Composite	WHITNEY	Council District C	Survey Area 5	Local	2019	$93,186	8.652	47.9	35.1	60.6	$15M/yr Major Rehab - FHWA Roads	In Need Year
0000190530	L B LANDRY AVE	DE ARMAS ST-DIANA ST	0.073	0.146	1,334	Minor Arterial	Composite	WHITNEY	Council District C	Survey Area 5	Local	2019	$88,408	9.142	47.3	35.5	59.1	$15M/yr Major Rehab - FHWA Roads	In Need Year
0000190650	WAGNER ST	ALIX ST-ELIZA ST	0.081	0.163	811	Local	Flexible	WHITNEY	Council District C	Survey Area 5	None	2018	$53,760	1.285	45.1	27.7	62.4	$30M/yr Major Rehab - City Roads	Delayed
0000191160	SOCRATES ST	CASA CALVO ST-FARRAGUT ST	0.055	0.111	548	Local	Flexible	BEHRMAN	Council District C	Survey Area 5	None	2017	$36,289	1.366	43.1	34.6	51.6	$30M/yr Major Rehab - City Roads	Delayed
0000191325	PTOLEMY ST	PAVE CHANGE-SUMNER ST	0.028	0.056	370	Local	Flexible	BEHRMAN	Council District C	Survey Area 5	None	2018	$24,539	1.227	49.2	47.3	51.1	$30M/yr Major Rehab - City Roads	Delayed
0000191750	FARRAGUT ST	DE ARMAS ST-SOCRATES ST	0.143	0.286	1,439	Local	Flexible	BEHRMAN	Council District C	Survey Area 5	None	2018	$95,329	1.288	45.7	29.4	62.0	$30M/yr Major Rehab - City Roads	Delayed
0000191810	COPERNICUS ST	CASA CALVO ST-FARRAGUT ST	0.055	0.109	584	Local	Flexible	BEHRMAN	Council District C	Survey Area 5	None	2019	$38,719	1.240	52.1	36.4	67.7	$30M/yr Major Rehab - City Roads	In Need Year
0000192690	HEERMAN ST	GUADALCANAL ST-OPELOUSAS AVE	0.024	0.048	356	Local	Composite	U.S. NAVAL BASE	Council District C	Survey Area 5	None	2016	$23,589	1.436	39.7	16.0	63.4	$30M/yr Major Rehab - City Roads	Delayed
0000193260	LAWRENCE ST	HORACE ST-FLANDERS ST	0.070	0.139	811	Local	Flexible	BEHRMAN	Council District C	Survey Area 5	None	2019	$53,768	1.279	52.7	43.8	61.5	$30M/yr Major Rehab - City Roads	In Need Year
0000202480	RUE DENISE	LACOUR MONIQUE ST-CARLISLE CT	0.242	0.484	3,935	Local	Composite	OLD AURORA	Council District C	Survey Area 5	None	2016	$260,726	1.326	32.0	17.2	46.7	$30M/yr Major Rehab - City Roads	Delayed
0000202490	RUE COLETTE	LACOUR MONIQUE ST-BRUNSWICK CT	0.123	0.245	1,798	Local	Composite	OLD AURORA	Council District C	Survey Area 5	None	2016	$119,132	1.509	37.3	21.3	53.2	$30M/yr Major Rehab - City Roads	Delayed
0000205260	BELGRADE ST	CARVER ST-GENERAL MEYER AVE	0.036	0.036	316	Local	Flexible	NEW AURORA - ENGLISH TURN	Council District C	Survey Area 5	None	2016	$20,924	1.779	50.1	45.1	55.1	$30M/yr Major Rehab - City Roads	Delayed
0000205270	CARVER ST	GENERAL MEYER AVE-BELGRADE ST	0.012	0.023	107	Local	Flexible	NEW AURORA - ENGLISH TURN	Council District C	Survey Area 5	None	2017	$7,090	1.400	41.9	25.5	58.3	$30M/yr Major Rehab - City Roads	Delayed
0000205930	ADRIAN ST	BARBER ST-BAILEY ST	0.074	0.148	747	Local	Flexible	NEW AURORA - ENGLISH TURN	Council District C	Survey Area 5	None	2018	$49,527	1.251	45.8	26.2	65.3	$30M/yr Major Rehab - City Roads	Delayed
Total			**23.648**	**41.720**	**379,730**								**$20,710,087**						
Budget Rehab*: AC - Reconstruction (Minor Collector/Local) - 19 Items																			
0000041510	PERRIER ST	BELLECASTLE ST-VALMONT ST	0.015	0.029	120	Local	Flexible	UPTOWN	Council District B	Survey Area 1	None	2016	$36,887	1.296	29.6	4.7	54.5	$30M/yr Major Rehab - City Roads	Delayed
0000054410	AUDUBON CT	EDINBURGH ST-AUDUBON ST	0.056	0.056	430	Local	Flexible	GERT TOWN	Council District B	Survey Area 2	None	2016	$132,459	1.377	16.5	9.4	23.5	$30M/yr Major Rehab - City Roads	Delayed
0000054420	BLOOMINGDALE CT	CLIO ST-ERATO ST	0.070	0.070	591	Local	Flexible	GERT TOWN	Council District B	Survey Area 2	None	2016	$182,075	1.248	26.2	11.2	41.2	$30M/yr Major Rehab - City Roads	Delayed
0000067170	MARGUERITE ST	BELLAIRE DR-FAIRWAY DR	0.053	0.106	419	Local	Flexible	LAKEWOOD	Council District A	Survey Area 2	None	2016	$128,900	1.325	13.3	12.6	13.9	$30M/yr Major Rehab - City Roads	Delayed
0000089830	KENILWORTH ST	CANAL BLVD - VICKSBURG ST ALLEY-VICKSBURG ST	0.030	0.061	248	Local	Flexible	LAKEVIEW	Council District A	Survey Area 2	None	2016	$76,512	1.290	22.6	12.8	32.3	$30M/yr Major Rehab - City Roads	Delayed
0000096760	CATINA ST	MOUND AVE-HOMEDALE ST	0.149	0.298	1,225	Local	Flexible	NAVARRE	Council District A	Survey Area 2	None	2016	$377,221	1.278	17.2	7.7	26.6	$30M/yr Major Rehab - City Roads	Delayed
0000096950	MOUND AVE	ROSEMARY PL - WOODLAWN PL ALLEY-WOODLAWN PL	0.041	0.082	327	Local	Flexible	NAVARRE	Council District A	Survey Area 2	None	2016	$100,841	1.327	28.0	20.2	35.8	$30M/yr Major Rehab - City Roads	Delayed
0000097290	FLORIDA BLVD	MARSHAL FOCH ST-MARSHAL FOCH ST - GENERAL DIAZ ST ALLEY	0.027	0.053	216	Local	Flexible	LAKEVIEW	Council District A	Survey Area 2	None	2016	$66,589	1.287	17.0	11.2	22.8	$30M/yr Major Rehab - City Roads	Delayed
0000107300	CHARTRES ST	KERLEREC ST-FRENCHMEN ST	0.038	0.038	668	Minor Collector	Flexible	MARIGNY	Council District C	Survey Area 3	None	2016	$205,822	1.509	5.3	10.5	0.0	$30M/yr Major Rehab - City Roads	Delayed
0000107310	CHARTRES ST	FRENCHMEN ST-ELYSIAN FIELDS AVE	0.070	0.070	1,278	Minor Collector	Flexible	MARIGNY	Council District C	Survey Area 3	None	2016	$393,441	1.435	10.5	20.2	0.7	$30M/yr Major Rehab - City Roads	Delayed
0000187900	LAMARQUE ST	VERRET ST-BELLEVILLE ST	0.065	0.130	1,257	Minor Collector	Flexible	McDONOGH	Council District C	Survey Area 5	None	2016	$387,110	1.352	17.5	22.7	12.2	$30M/yr Major Rehab - City Roads	Delayed
0000188000	LAMARQUE ST	SUMNER ST-DEAD END	0.030	0.059	216	Local	Flexible	BEHRMAN	Council District C	Survey Area 5	None	2016	$66,452	1.446	0.1	0.1	0.1	$30M/yr Major Rehab - City Roads	Delayed
0000192890	FLORENCE AVE	LAWRENCE ST-LAWRENCE ST & DEBORAH ST	0.240	0.240	2,017	Local	Flexible	BEHRMAN	Council District C	Survey Area 5	None	2016	$621,197	1.251	24.3	27.5	21.1	$30M/yr Major Rehab - City Roads	Delayed
0000199030	MEMORIAL PARK DR	BEHRMAN PL-ISIS PL	0.057	0.114	433	Local	Flexible	TALL TIMBERS - BRECHTEL	Council District C	Survey Area 5	None	2016	$133,451	1.376	0.1	0.1	0.1	$30M/yr Major Rehab - City Roads	Delayed
0000206450	BARBER ST	WINSTON ST-THOMAS ST	0.041	0.083	345	Local	Flexible	NEW AURORA - ENGLISH TURN	Council District C	Survey Area 5	None	2016	$106,316	1.255	5.5	8.3	2.6	$30M/yr Major Rehab - City Roads	Delayed
0000206480	BAILEY ST	DONALD ST-WINSTON ST	0.041	0.081	283	Local	Flexible	NEW AURORA - ENGLISH TURN	Council District C	Survey Area 5	None	2016	$87,256	1.508	0.1	0.1	0.1	$30M/yr Major Rehab - City Roads	Delayed
0000206490	BAILEY ST	WINSTON ST-THOMAS ST	0.040	0.080	330	Local	Flexible	NEW AURORA - ENGLISH TURN	Council District C	Survey Area 5	None	2016	$101,560	1.277	0.1	0.1	0.1	$30M/yr Major Rehab - City Roads	Delayed
0000209480	HENRY ST	WOODLAND HWY-DEAD END	0.038	0.077	269	Local	Flexible	NEW AURORA - ENGLISH TURN	Council District C	Survey Area 5	None	2016	$82,945	1.490	0.1	0.1	0.1	$30M/yr Major Rehab - City Roads	Delayed
0000209500	FRANK ST	DEAD END-WOODLAND HWY	0.060	0.120	460	Local	Flexible	NEW AURORA - ENGLISH TURN	Council District C	Survey Area 5	None	2016	$141,766	1.368	0.1	0.1	0.1	$30M/yr Major Rehab - City Roads	Delayed
Total			**1.161**	**1.850**	**11,134**								**$3,428,800**						
Budget Rehab*: PCC - Full Depth Slab Repair - 25 Items																			
0000024500	GIROD ST	POYDRAS PLZ-LA SALLE ST	0.079	0.317	3,273	Major Collector	Rigid	CENTRAL BUSINESS DISTRICT	Council District B	Survey Area 1	None	2017	$270,887	1.444	42.2	23.6	60.7	$30M/yr Major Rehab - City Roads	Delayed
0000025270	POYDRAS ST	CLARA ST-S ROMAN ST	0.113	0.340	2,507	Principal Arterial	Rigid	CENTRAL BUSINESS DISTRICT	Council District B	Survey Area 1	Local	2016	$207,461	8.268	46.7	27.2	66.2	$15M/yr Major Rehab - FHWA Roads	Delayed
0000035310	CONVENTION CENTER BLVD	LAFAYETTE ST-POYDRAS ST	0.082	0.163	1,175	Minor Arterial	Rigid	CENTRAL BUSINESS DISTRICT	Council District B	Survey Area 1	Local	2019	$97,207	6.862	45.6	38.3	52.8	$15M/yr Major Rehab - FHWA Roads	In Need Year
0000049480	FLORIDA AVE	CLOUET ST-LOUISA ST	0.109	0.218	1,991	Major Collector	Rigid	FLORIDA AREA	Council District D	Survey Area 3	None	2019	$164,743	2.977	47.1	47.4	46.8	$30M/yr Major Rehab - City Roads	In Need Year
0000088170	CANAL BLVD	CITY PARK AVE-ROSEDALE DR	0.167	0.334	3,268	Principal Arterial	Rigid	NAVARRE	Council District A	Survey Area 2	Local	2019	$270,464	8.077	46.0	45.8	46.2	$15M/yr Major Rehab - FHWA Roads	In Need Year
0000088630	CANAL BLVD	KENIWORTH ST-FLORIDA BLVD	0.062	0.123	1,241	Principal Arterial	Rigid	LAKEVIEW	Council District A	Survey Area 2	Local	2019	$102,669	6.944	45.5	52.1	38.9	$15M/yr Major Rehab - FHWA Roads	In Need Year
0000089480	ARGONNE BLVD	BRAGG ST-LANE ST	0.125	0.125	1,478	Minor Collector	Rigid	LAKEVIEW	Council District A	Survey Area 2	None	2019	$122,281	2.720	46.9	31.9	61.8	$30M/yr Major Rehab - City Roads	In Need Year
0000089520	ARGONNE BLVD	CHAPELLE ST-MOUTON ST	0.125	0.125	1,525	Minor Collector	Rigid	LAKEVIEW	Council District A	Survey Area 2	None	2019	$126,216	2.698	45.7	33.6	57.8	$30M/yr Major Rehab - City Roads	In Need Year
0000117760	FLORIDA AVE	CHOCTAW ST-FLOOD ST	0.056	0.112	1,062	Major Collector	Rigid	LOWER NINTH WARD	Council District E	Survey Area 3	None	2019	$87,911	2.788	45.6	44.4	46.8	$30M/yr Major Rehab - City Roads	In Need Year

DRAFT

Table D1: Budget Recommended Rehabilitations - Combined Major Rehab

Paved City Roads with Data, 2016 to 2025, MinExcl.:2, Infl.:2.5%, Disc.:0%, Incl.Super:No, Committed:Yes, Tol.:N/A, MaxAcc.:0

SectionID*	Street*	Limits	Length (mi)	Lane-miles	Area (sy)	Funcls	PaveType	Neighborhood	Ward	Maint. District	FHWA Route	Budget Rehab Need Year	Budget Rehab Cost	Budget Rehab CE	PCIYr1	RCIYr1	SDIYr1	Child Budget	Pick Flag
0000136930	OLD GENTILLY RD	ST FERDINAND ST-PRESS DR	0.108	0.217	2,437	Major Collector	Rigid	DESIRE AREA	Council District D	Survey Area 3	None	2019	$201,696	2.370	46.1	45.3	46.8	$30M/yr Major Rehab - City Roads	In Need Year
0000140050	ALVAR ST	FRANCE RD OVERPASS-ALMONASTER AVE	0.212	0.212	2,459	Minor Arterial	Rigid	DESIRE AREA	Council District D	Survey Area 3	Local	2016	$203,489	8.094	48.3	29.9	66.6	$15M/yr Major Rehab - FHWA Roads	Delayed
0000142090	ST ROCH AVE	GENTILLY BLVD-LOMBARD ST	0.163	0.163	2,036	Minor Collector	Rigid	GENTILLY TERRACE	Council District D	Survey Area 3	None	2019	$168,457	2.724	47.1	37.1	57.0	$30M/yr Major Rehab - City Roads	In Need Year
0000142220	ST ROCH AVE	VIENNA ST-MADRID ST	0.070	0.070	870	Minor Collector	Rigid	MILNEBURG	Council District D	Survey Area 3	None	2019	$72,023	2.801	46.9	39.3	54.4	$30M/yr Major Rehab - City Roads	In Need Year
0000142240	ST ROCH AVE	ROBERT E LEE BLVD-MEXICO ST	0.072	0.072	941	Minor Collector	Rigid	MILNEBURG	Council District D	Survey Area 3	None	2016	$77,880	2.258	46.6	24.6	68.5	$30M/yr Major Rehab - City Roads	Delayed
0000142340	ST ROCH AVE	VIENNA ST-PRESSBURG ST	0.070	0.070	881	Minor Collector	Rigid	MILNEBURG	Council District D	Survey Area 3	None	2016	$72,942	2.467	47.3	28.8	65.8	$30M/yr Major Rehab - City Roads	Delayed
0000182260	LAKE FOREST BLVD	LOUIS PRIMA W DR-FOXCROFT DR	0.095	0.095	1,277	Minor Arterial	Rigid	READ BLVD EAST	Council District E	Survey Area 4	Local	2019	$105,712	7.495	47.5	36.8	58.1	$15M/yr Major Rehab - FHWA Roads	In Need Year
0000182290	LAKE FOREST BLVD	WRIGHT RD-WATERFORD BLVD	0.152	0.152	2,019	Minor Arterial	Rigid	READ BLVD EAST	Council District E	Survey Area 4	Local	2019	$167,050	7.593	46.4	36.2	56.6	$15M/yr Major Rehab - FHWA Roads	In Need Year
0000182780	MICHOUD BLVD	MICHOUD BLVD-ADVENTURE AVE	0.962	0.962	12,159	Minor Arterial	Rigid	VILLAGE DE LEST	Council District E	Survey Area 4	Local	2019	$1,006,192	8.226	47.2	39.2	55.2	$15M/yr Major Rehab - FHWA Roads	In Need Year
0000185850	EXIT LAKESHORE DR	LEON C SIMON DR-LAKESHORE DR	0.209	0.209	2,980	Minor Arterial	Rigid	PONTCHARTRAIN PARK	Council District D	Survey Area 3	Local	2017	$246,585	6.613	41.7	27.5	55.8	$15M/yr Major Rehab - FHWA Roads	Delayed
0000193610	SHADE TREE LN	UNNAMED-VESPASIAN ST	0.038	0.075	374	Local	Rigid	BEHRMAN	Council District C	Survey Area 5	None	2019	$30,950	1.302	47.4	32.9	61.9	$30M/yr Major Rehab - City Roads	In Need Year
0000195450	WESTBEND PKWY	WALL BLVD-VESPASIAN ST	0.228	0.228	2,949	Minor Collector	Rigid	BEHRMAN	Council District C	Survey Area 5	None	2019	$244,011	2.647	46.3	37.7	54.9	$30M/yr Major Rehab - City Roads	In Need Year
0000195950	WALL BLVD	PACE BLVD-PACE BLVD	0.006	0.006	152	Major Collector	Rigid	BEHRMAN	Council District C	Survey Area 5	None	2016	$12,578	2.217	45.9	16.9	74.8	$30M/yr Major Rehab - City Roads	Delayed
0000198920	GARDEN OAKS DR	CARRIAGE LN-SEINE ST	0.031	0.063	679	Minor Collector	Rigid	TALL TIMBERS - BRECHTEL	Council District C	Survey Area 5	None	2016	$56,180	1.278	44.0	17.5	70.5	$30M/yr Major Rehab - City Roads	Delayed
0000198940	GARDEN OAKS DR	MEMORIAL PARK DR-BEHRMAN HWY	0.077	0.155	1,766	Minor Collector	Rigid	TALL TIMBERS - BRECHTEL	Council District C	Survey Area 5	None	2017	$146,160	1.292	42.1	22.6	61.5	$30M/yr Major Rehab - City Roads	Delayed
0000204880	GENERAL MEYER AVE	BELGRADE ST-ISADORE ST	0.029	0.029	355	Major Collector	Rigid	NEW AURORA - ENGLISH TURN	Council District C	Survey Area 5	None	2019	$29,396	5.393	47.1	35.2	58.9	$30M/yr Major Rehab - City Roads	In Need Year
Total			**3.440**	**4.630**	**51,855**								**$4,291,140**						
Budget Rehab*: PCC - Reconstruction (Arterial/Major Collector) - 10 Items																			
0000090260	POLK AVE	WEST END BLVD-WEST END BLVD - CATINA ST ALLEY	0.033	0.033	478	Minor Collector	Rigid	LAKEVIEW	Council District A	Survey Area 2	None	2016	$248,115	1.290	26.1	14.1	38.1	$30M/yr Major Rehab - City Roads	Delayed
0000090300	POLK AVE	CATINA ST-WEST END BLVD - CATINA ST ALLEY	0.030	0.030	424	Minor Collector	Rigid	LAKEVIEW	Council District A	Survey Area 2	None	2016	$220,085	1.309	19.1	19.9	18.3	$30M/yr Major Rehab - City Roads	Delayed
0000142110	ST ROCH AVE	CARNOT ST-MIRABEAU AVE	0.122	0.122	1,589	Minor Collector	Rigid	GENTILLY TERRACE	Council District D	Survey Area 3	None	2016	$824,568	1.460	31.3	27.8	34.7	$30M/yr Major Rehab - City Roads	Delayed
0000142130	ST ROCH AVE	SELMA ST-DREUX AVE	0.122	0.122	1,748	Minor Collector	Rigid	GENTILLY TERRACE	Council District D	Survey Area 3	None	2016	$907,216	1.316	21.4	11.6	31.2	$30M/yr Major Rehab - City Roads	Delayed
0000142140	ST ROCH AVE	DREUX AVE-FILMORE AVE	0.077	0.077	1,079	Minor Collector	Rigid	GENTILLY TERRACE	Council District D	Survey Area 3	None	2016	$560,247	1.348	14.6	17.7	11.5	$30M/yr Major Rehab - City Roads	Delayed
0000142260	ST ROCH AVE	NEW YORK ST-NEW YORK ST	0.011	0.011	155	Minor Collector	Rigid	MILNEBURG	Council District D	Survey Area 3	None	2016	$80,686	1.364	28.0	30.2	25.8	$30M/yr Major Rehab - City Roads	Delayed
0000142330	ST ROCH AVE	MADRID ST-VIENNA ST	0.070	0.070	881	Minor Collector	Rigid	MILNEBURG	Council District D	Survey Area 3	None	2016	$457,530	1.511	30.5	21.1	39.9	$30M/yr Major Rehab - City Roads	Delayed
0000142420	ST ROCH AVE	DREUX AVE-SELMA ST	0.122	0.122	1,565	Minor Collector	Rigid	GENTILLY TERRACE	Council District D	Survey Area 3	None	2016	$812,572	1.468	1.4	2.7	0.0	$30M/yr Major Rehab - City Roads	Delayed
0000142430	ST ROCH AVE	SELMA ST-MIRABEAU AVE	0.122	0.122	1,534	Minor Collector	Rigid	GENTILLY TERRACE	Council District D	Survey Area 3	None	2016	$796,423	1.500	23.1	11.7	34.5	$30M/yr Major Rehab - City Roads	Delayed
0000142440	ST ROCH AVE	MIRABEAU AVE-CARNOT ST	0.122	0.122	1,698	Minor Collector	Rigid	GENTILLY TERRACE	Council District D	Survey Area 3	None	2016	$881,493	1.354	20.0	13.5	26.4	$30M/yr Major Rehab - City Roads	Delayed
Total			**0.832**	**0.830**	**11,153**								**$5,788,935**						
Budget Rehab*: PCC - Reconstruction (Minor Collector/Local) - 3 Items																			
0000083860	ST JOHN CT	MOSS ST-CUL-DE-SAC	0.110	0.219	712	Local	Composite	CITY PARK	Council District A	Survey Area 2	None	2016	$369,692	1.261	17.1	12.7	21.4	$30M/yr Major Rehab - City Roads	Delayed
0000087540	MILNE BLVD	PORTEOUS ST-PORTEOUS ST	0.039	0.039	531	Minor Collector	Composite	LAKEVIEW	Council District A	Survey Area 2	None	2016	$275,856	1.503	9.2	18.4	0.0	$30M/yr Major Rehab - City Roads	Delayed
0000087670	MILNE BLVD	GERMAIN ST-POLK AVE	0.087	0.087	1,169	Minor Collector	Composite	LAKEVIEW	Council District A	Survey Area 2	None	2016	$607,021	1.522	15.3	19.9	10.7	$30M/yr Major Rehab - City Roads	Delayed
Total			**0.236**	**0.350**	**2,413**								**$1,252,569**						
2019 Total			**41.735**	**72.240**	**672,241**								**$44,997,066**						

DRAFT

Table D1: Budget Recommended Rehabilitations - Combined Major Rehab

Paved City Roads with Data, 2016 to 2025, MinExcl.:2, Infl.:2.5%, Disc.:0%, Incl.Super:No, Committed:Yes, Tol.:N/A, MaxAcc.:0

SectionID*	Street*	Limits	Length (mi)	Lane-miles	Area (sy)	Funcls	PaveType	Neighborhood	Ward	Maint. District	FHWA Route	Budget Rehab Need Year	Budget Rehab Cost	Budget Rehab CE	PCIYr1	RCIYr1	SDIYr1	Child Budget	Pick Flag
Budget Rehab Imp. Year*: 2020 - 6 Items																			
Budget Rehab*: AC - Mill and Overlay - 128 Items																			
0000008850	PALMER AVE	MARQUETTE PL-LOYOLA AVE	0.067	0.067	1,080	Local	Composite	AUDUBON	Council District A	Survey Area 1	None	2020	$48,823	1.234	78.5	70.7	86.2	$30M/yr Major Rehab - City Roads	In Need Year
0000021360	FELICITY ST	FRERET ST-S ROBERTSON ST	0.058	0.116	1,233	Local	Composite	CENTRAL CITY	Council District B	Survey Area 1	None	2017	$55,765	1.055	67.6	64.3	70.9	$30M/yr Major Rehab - City Roads	Delayed
0000021370	FELICITY ST	S ROBERTSON ST-MAGNOLIA ST	0.058	0.116	1,177	Local	Composite	CENTRAL CITY	Council District B	Survey Area 1	None	2017	$53,218	1.059	69.0	62.4	75.6	$30M/yr Major Rehab - City Roads	Delayed
0000032490	ST CHARLES AVE	WEBSTER ST-PALMER AVE	0.029	0.029	313	Minor Arterial	Composite	AUDUBON	Council District A	Survey Area 1	Local	2020	$14,151	11.808	79.5	70.0	88.9	$15M/yr Major Rehab - FHWA Roads	In Need Year
0000032610	ST CHARLES AVE	LOWERLINE ST-CHEROKEE ST	0.093	0.093	1,265	Minor Arterial	Composite	EAST CARROLLTON	Council District A	Survey Area 1	Local	2020	$57,182	10.431	80.2	74.5	85.8	$15M/yr Major Rehab - FHWA Roads	In Need Year
0000032620	ST CHARLES AVE	CHEROKEE ST-HILLARY ST	0.062	0.062	794	Minor Arterial	Composite	EAST CARROLLTON	Council District A	Survey Area 1	Local	2020	$35,898	10.462	79.0	70.8	87.2	$15M/yr Major Rehab - FHWA Roads	In Need Year
0000032630	ST CHARLES AVE	HILLARY ST-ADAMS ST	0.061	0.061	885	Minor Arterial	Composite	EAST CARROLLTON	Council District A	Survey Area 1	Local	2020	$40,007	9.016	78.2	68.8	87.6	$15M/yr Major Rehab - FHWA Roads	In Need Year
0000032910	ST CHARLES AVE	WEBSTER ST-STATE ST	0.094	0.094	1,347	Minor Arterial	Composite	AUDUBON	Council District A	Survey Area 1	Local	2020	$60,894	11.999	67.8	76.5	59.1	$15M/yr Major Rehab - FHWA Roads	In Need Year
0000033650	N PETERS ST	ESPLANADE AVE-BARRACKS ST	0.055	0.055	964	Minor Arterial	Composite	FRENCH QUARTER	Council District C	Survey Area 1	None	2020	$43,594	8.957	76.2	75.1	77.2	$30M/yr Major Rehab - City Roads	In Need Year
0000034020	MAGAZINE ST	ORANGE ST-RICHARD ST	0.069	0.138	1,634	Minor Arterial	Composite	LOWER GARDEN DISTRICT	Council District B	Survey Area 1	Local	2020	$73,890	6.925	72.4	75.7	69.0	$15M/yr Major Rehab - FHWA Roads	In Need Year
0000037850	S FRONT ST	SONIAT ST-DUFOSSAT ST	0.057	0.114	550	Local	Flexible	WEST RIVERSIDE	Council District B	Survey Area 1	None	2018	$24,871	1.128	73.8	60.8	86.7	$30M/yr Major Rehab - City Roads	Delayed
0000043310	BARONNE ST	DELACHAISE ST-FOUCHER ST	0.058	0.058	853	Local	Composite	MILAN	Council District B	Survey Area 1	None	2020	$38,570	1.097	77.2	62.7	91.7	$30M/yr Major Rehab - City Roads	In Need Year
0000051830	S CARROLLTON AVE	APPLE ST-BELFAST ST	0.066	0.199	1,236	Minor Arterial	Composite	MARLYVILLE - FONTAINBLEAU	Council District A	Survey Area 2	Local	2020	$55,896	8.465	75.8	74.6	77.0	$15M/yr Major Rehab - FHWA Roads	In Need Year
0000052150	N CARROLLTON AVE	ORLEANS AVE-IDA ST	0.087	0.260	1,724	Minor Arterial	Composite	CITY PARK	Council District A	Survey Area 2	Local	2020	$77,924	8.348	71.7	73.9	69.4	$15M/yr Major Rehab - FHWA Roads	In Need Year
0000052230	WISNER BLVD	DESAIX BLVD-ZACHARY TAYLOR DR	0.499	0.997	7,604	Minor Arterial	Composite	CITY PARK	Council District A	Survey Area 2	Local	2020	$343,765	8.210	69.9	52.7	87.1	$15M/yr Major Rehab - FHWA Roads	In Need Year
0000052270	WISNER BLVD	MIRABEAU AVE-MIRABEAU AVE	0.020	0.039	298	Minor Arterial	Composite	CITY PARK	Council District A	Survey Area 2	Local	2020	$13,478	10.098	76.0	73.2	78.8	$15M/yr Major Rehab - FHWA Roads	In Need Year
0000052380	WISNER BLVD	FILMORE AVE-MARABEAU AVE	0.311	0.622	4,874	Minor Arterial	Composite	CITY PARK	Council District A	Survey Area 2	Local	2020	$220,349	10.053	74.9	73.3	76.5	$15M/yr Major Rehab - FHWA Roads	In Need Year
0000052400	WISNER BLVD	HARRISON AVE-ZACHARY TAYLOR DR	0.240	0.480	4,053	Minor Arterial	Composite	CITY PARK	Council District A	Survey Area 2	Local	2020	$183,256	9.184	76.8	75.6	78.0	$15M/yr Major Rehab - FHWA Roads	In Need Year
0000052420	WISNER BLVD	DESAIX BLVD-FRIEDRICHS AVE	0.097	0.193	1,599	Minor Arterial	Composite	CITY PARK	Council District A	Survey Area 2	Local	2020	$72,298	9.955	72.3	75.7	68.8	$15M/yr Major Rehab - FHWA Roads	In Need Year
0000052850	S CARROLLTON AVE	APPLE ST-NELSON ST	0.066	0.132	1,428	Minor Arterial	Composite	LEONIDAS	Council District A	Survey Area 2	Local	2020	$64,551	6.891	78.4	73.8	82.9	$15M/yr Major Rehab - FHWA Roads	In Need Year
0000053550	PINE ST	HIGH CT-STROELITZ ST	0.033	0.033	537	Local	Composite	GERT TOWN	Council District B	Survey Area 2	None	2020	$24,273	1.263	79.3	73.1	85.4	$30M/yr Major Rehab - City Roads	In Need Year
0000056240	NAPOLEON AVE	S DERBIGNY ST-S ROMAN ST	0.061	0.122	1,285	Minor Arterial	Composite	BROADMOOR	Council District B	Survey Area 2	Local	2020	$58,086	7.010	79.2	75.6	82.8	$15M/yr Major Rehab - FHWA Roads	In Need Year
0000056250	NAPOLEON AVE	S ROMAN ST-S PRIEUR ST	0.062	0.123	1,266	Minor Arterial	Composite	BROADMOOR	Council District B	Survey Area 2	Local	2020	$57,222	7.330	76.8	72.7	80.8	$15M/yr Major Rehab - FHWA Roads	In Need Year
0000056260	NAPOLEON AVE	S PRIEUR ST-S JOHNSON ST	0.062	0.123	1,438	Minor Arterial	Composite	BROADMOOR	Council District B	Survey Area 2	Local	2020	$65,014	6.635	75.8	73.0	78.5	$15M/yr Major Rehab - FHWA Roads	In Need Year
0000056280	NAPOLEON AVE	S GALVEZ ST-S GALVEZ ST	0.011	0.022	205	Minor Arterial	Composite	BROADMOOR	Council District B	Survey Area 2	Local	2020	$9,288	8.288	75.6	74.3	76.9	$15M/yr Major Rehab - FHWA Roads	In Need Year
0000056310	NAPOLEON AVE	S TONTI ST-S ROCHEBLAVE ST	0.062	0.123	1,201	Minor Arterial	Composite	BROADMOOR	Council District B	Survey Area 2	Local	2020	$54,319	7.948	76.7	74.6	78.7	$15M/yr Major Rehab - FHWA Roads	In Need Year
0000056350	NAPOLEON AVE	S DUPRE ST-S ROCHEBLAVE ST	0.067	0.133	1,302	Minor Arterial	Composite	BROADMOOR	Council District B	Survey Area 2	Local	2020	$58,865	7.688	78.5	75.5	81.4	$15M/yr Major Rehab - FHWA Roads	In Need Year
0000057290	WASHINGTON AVE	S JEFFERSON DAVIS PKWY-CLIO ST	0.042	0.084	886	Minor Arterial	Composite	GERT TOWN	Council District B	Survey Area 2	Local	2020	$40,057	7.230	77.9	75.2	80.6	$15M/yr Major Rehab - FHWA Roads	In Need Year
0000057330	WASHINGTON AVE	PINE ST-LOWERLINE ST	0.069	0.137	1,248	Minor Arterial	Composite	GERT TOWN	Council District B	Survey Area 2	Local	2020	$56,444	8.936	73.4	75.7	71.0	$15M/yr Major Rehab - FHWA Roads	In Need Year
0000057620	WASHINGTON AVE	FERN ST-LOWERLINE ST	0.036	0.073	623	Minor Arterial	Composite	GERT TOWN	Council District B	Survey Area 2	Local	2020	$28,146	8.995	77.2	75.6	78.7	$15M/yr Major Rehab - FHWA Roads	In Need Year
0000057670	WASHINGTON AVE	S CLARK ST-CLIO ST	0.034	0.068	588	Minor Arterial	Composite	GERT TOWN	Council District B	Survey Area 2	Local	2020	$26,574	9.101	74.9	73.0	76.7	$15M/yr Major Rehab - FHWA Roads	In Need Year
0000057740	WASHINGTON AVE	SALCEDO ST-S SALCEDO ST	0.023	0.047	371	Minor Arterial	Composite	GERT TOWN	Council District B	Survey Area 2	Local	2020	$16,768	8.957	79.9	73.9	85.8	$15M/yr Major Rehab - FHWA Roads	In Need Year
0000057760	WASHINGTON AVE	MARTIN LUTHER KING BLVD-S GAYOSO ST	0.051	0.102	799	Minor Arterial	Composite	GERT TOWN	Council District B	Survey Area 2	Local	2020	$36,109	10.122	75.0	75.7	74.3	$15M/yr Major Rehab - FHWA Roads	In Need Year
0000058490	MARTIN LUTHER KING BLVD	S DERBIGNY ST-S ROMAN ST	0.066	0.131	1,321	Minor Arterial	Composite	B. W. COOPER	Council District B	Survey Area 2	Local	2020	$59,724	8.141	72.7	74.0	71.4	$15M/yr Major Rehab - FHWA Roads	In Need Year
0000058520	MARTIN LUTHER KING BLVD	S JOHNSON ST-S GALVEZ ST	0.060	0.120	1,284	Minor Arterial	Composite	B. W. COOPER	Council District B	Survey Area 2	Local	2020	$58,066	7.449	75.2	75.1	75.2	$15M/yr Major Rehab - FHWA Roads	In Need Year
0000058550	MARTIN LUTHER KING BLVD	S MIRO ST-S TONTI ST	0.066	0.132	1,227	Minor Arterial	Composite	B. W. COOPER	Council District B	Survey Area 2	Local	2020	$55,489	8.400	76.4	75.9	76.9	$15M/yr Major Rehab - FHWA Roads	In Need Year
0000058660	MARTIN LUTHER KING BLVD	S GALVEZ ST-S GALVEZ ST	0.014	0.027	267	Minor Arterial	Composite	CENTRAL CITY	Council District B	Survey Area 2	Local	2020	$12,091	8.091	74.3	73.2	75.4	$15M/yr Major Rehab - FHWA Roads	In Need Year
0000064900	DREXEL DR	PINE ST-SHORT ST	0.161	0.323	2,799	Local	Composite	GERT TOWN	Council District B	Survey Area 2	None	2019	$126,561	1.176	77.4	70.0	84.7	$30M/yr Major Rehab - City Roads	Delayed
0000066380	FONTAINEBLEAU DR	LOWERLINE ST-BURDETTE ST	0.082	0.082	989	Major Collector	Flexible	MARLYVILLE - FONTAINBLEAU	Council District A	Survey Area 2	Local	2020	$44,694	6.963	72.7	72.3	73.0	$15M/yr Major Rehab - FHWA Roads	In Need Year
0000066580	FONTAINEBLEAU DR	BURDETTE ST-ADAMS ST	0.066	0.066	798	Major Collector	Flexible	MARLYVILLE - FONTAINBLEAU	Council District A	Survey Area 2	Local	2020	$36,078	7.721	67.1	72.4	61.7	$15M/yr Major Rehab - FHWA Roads	In Need Year
0000070310	S CORTEZ ST	BAUDIN ST-D HEMECOURT ST	0.071	0.071	893	Local	Flexible	MID-CITY	Council District B	Survey Area 2	None	2020	$40,358	1.167	76.4	70.9	81.8	$30M/yr Major Rehab - City Roads	In Need Year
0000070880	S JEFFERSON DAVIS PKWY	BAUDIN ST-D HEMECOURT ST	0.071	0.141	1,166	Minor Arterial	Composite	MID-CITY	Council District B	Survey Area 2	Local	2020	$52,726	7.627	78.5	67.8	89.1	$15M/yr Major Rehab - FHWA Roads	In Need Year
0000073420	N CLAIBORNE AVE	ST PHILIP ST-URSULINES AVE	0.070	0.140	1,454	Minor Arterial	Composite	TREME - LAFITTE	Council District D	Survey Area 2	None	2020	$65,742	8.313	67.8	74.6	60.9	$30M/yr Major Rehab - City Roads	In Need Year
0000073540	N CLAIBORNE AVE	LAFITTE AVE-ST LOUIS ST	0.094	0.188	1,244	Minor Arterial	Composite	TREME - LAFITTE	Council District D	Survey Area 2	None	2020	$56,238	12.166	74.2	74.7	73.7	$30M/yr Major Rehab - City Roads	In Need Year
0000073560	N CLAIBORNE AVE	CONTI ST-BIENVILLE AVE	0.069	0.139	1,094	Minor Arterial	Composite	TULANE - GRAVIER	Council District B	Survey Area 2	None	2020	$49,476	10.771	69.2	75.0	63.3	$30M/yr Major Rehab - City Roads	In Need Year
0000075140	ESPLANADE AVE	N PRIEUR ST-N JOHNSON ST	0.067	0.067	997	Minor Arterial	Composite	SEVENTH WARD	Council District D	Survey Area 2	Local	2020	$45,070	8.434	79.2	69.0	89.4	$15M/yr Major Rehab - FHWA Roads	In Need Year
0000075210	ESPLANADE AVE	N BROAD ST-CRETE ST	0.090	0.090	1,367	Minor Arterial	Composite	FAIRGROUNDS	Council District A	Survey Area 2	Local	2017	$61,814	7.635	78.6	65.9	91.2	$15M/yr Major Rehab - FHWA Roads	Delayed
0000075230	ESPLANADE AVE	DE SOTO ST-N WHITE ST	0.040	0.040	609	Minor Arterial	Composite	FAIRGROUNDS	Council District A	Survey Area 2	Local	2017	$27,529	7.698	79.1	66.9	91.3	$15M/yr Major Rehab - FHWA Roads	Delayed
0000076970	ORLEANS AVE	N CLAIBORNE AVE-N DERBINGNY ST	0.063	0.126	1,359	Minor Arterial	Composite	TREME - LAFITTE	Council District D	Survey Area 2	Local	2020	$61,457	7.272	75.5	73.5	77.4	$15M/yr Major Rehab - FHWA Roads	In Need Year
0000077050	ORLEANS AVE	N ROCHEBLAVE ST-N DORGENOIS ST	0.087	0.173	1,657	Minor Arterial	Composite	TREME - LAFITTE	Council District D	Survey Area 2	Local	2020	$74,930	8.284	74.9	73.7	76.0	$15M/yr Major Rehab - FHWA Roads	In Need Year
0000077060	ORLEANS AVE	N DORGENOIS ST-N BROAD ST	0.102	0.205	2,014	Minor Arterial	Composite	TREME - LAFITTE	Council District D	Survey Area 2	Local	2020	$91,035	7.998	75.7	74.3	77.1	$15M/yr Major Rehab - FHWA Roads	In Need Year
0000077560	MARCONI DR	START OF ONEWAY-ZACHARY TAYLOR DR	0.031	0.062	343	Major Collector	Composite	CITY PARK	Council District A	Survey Area 2	Local	2020	$15,517	9.633	73.7	73.4	73.9	$15M/yr Major Rehab - FHWA Roads	In Need Year
0000077680	ORLEANS AVE	N OLYMPIA ST-N MURAT ST	0.070	0.140	1,386	Minor Arterial	Composite	CITY PARK	Council District A	Survey Area 2	Local	2020	$62,652	8.097	74.3	76.1	72.5	$15M/yr Major Rehab - FHWA Roads	In Need Year

DRAFT

Table D1: Budget Recommended Rehabilitations - Combined Major Rehab

Paved City Roads with Data, 2016 to 2025, MinExcl.:2, Infl.:2.5%, Disc.:0%, Incl.Super:No, Committed:Yes, Tol.:N/A, MaxAcc.:0

SectionID*	Street*	Limits	Length (mi)	Lane-miles	Area (sy)	Funcls	PaveType	Neighborhood	Ward	Maint. District	FHWA Route	Budget Rehab Need Year	Budget Rehab Cost	Budget Rehab CE	PCIYr1	RCIYr1	SDIYr1	Child Budget	Pick Flag
0000077780	ORLEANS AVE	TAFT PL-WILSON DR	0.057	0.114	1,037	Minor Arterial	Composite	MID-CITY	Council District A	Survey Area 2	Local	2020	$46,864	8.712	75.7	75.7	75.6	$15M/yr Major Rehab - FHWA Roads	In Need Year
0000077840	ORLEANS AVE	N LOPEZ ST-N SALCEDO ST	0.049	0.098	793	Minor Arterial	Composite	BAYOU ST. JOHN	Council District A	Survey Area 2	Local	2020	$35,872	9.713	75.7	75.0	76.3	$15M/yr Major Rehab - FHWA Roads	In Need Year
0000077900	ORLEANS AVE	N DORGENOIS ST-N ROCHEBLAVE ST	0.086	0.173	1,569	Minor Arterial	Composite	TREME - LAFITTE	Council District D	Survey Area 2	Local	2020	$70,921	8.647	74.6	72.9	76.3	$15M/yr Major Rehab - FHWA Roads	In Need Year
0000077910	ORLEANS AVE	N ROCHEBLAVE ST-N TONTI ST	0.066	0.133	1,223	Minor Arterial	Composite	TREME - LAFITTE	Council District D	Survey Area 2	Local	2020	$55,313	8.789	73.6	75.1	72.0	$15M/yr Major Rehab - FHWA Roads	In Need Year
0000077980	ORLEANS AVE	N ROMAN ST-N DERBIGNY ST	0.068	0.135	1,229	Minor Arterial	Composite	TREME - LAFITTE	Council District D	Survey Area 2	Local	2020	$55,574	8.639	76.0	75.7	76.3	$15M/yr Major Rehab - FHWA Roads	In Need Year
0000078980	CONTI ST	N CORTEZ ST-N SCOTT ST	0.070	0.141	932	Local	Flexible	MID-CITY	Council District A	Survey Area 2	None	2019	$42,142	1.110	74.9	69.5	80.2	$30M/yr Major Rehab - City Roads	Delayed
0000080380	CANAL ST	N LOPEZ ST-N RENDON ST	0.069	0.206	1,610	Principal Arterial	Composite	MID-CITY	Council District B	Survey Area 2	Local	2020	$72,795	13.461	74.8	73.2	76.3	$15M/yr Major Rehab - FHWA Roads	In Need Year
0000080580	CANAL ST	N ANTHONY ST-CITY PARK AVE	0.200	0.601	4,602	Principal Arterial	Composite	MID-CITY	Council District A	Survey Area 2	Local	2020	$208,076	13.044	78.5	75.2	81.8	$15M/yr Major Rehab - FHWA Roads	In Need Year
0000083410	HOWARD AVE	S CLAIBORNE AVE-END OF ONEWAY	0.152	0.152	1,487	Local	Flexible	B. W. COOPER	Council District B	Survey Area 2	None	2018	$67,209	1.167	74.6	62.7	86.4	$30M/yr Major Rehab - City Roads	Delayed
0000083750	ORLEANS AVE RAMP	CITY PARK AVE-ORLEANS AVE	0.029	0.029	376	Minor Arterial	Composite	CITY PARK	Council District A	Survey Area 2	None	2020	$17,004	9.589	70.0	52.8	87.1	$30M/yr Major Rehab - City Roads	In Need Year
0000084150	ACADEMY DR	COUNTRY CLUB DR-CHERLYN DR	0.244	0.488	3,785	Minor Collector	Composite	LAKEWOOD	Council District A	Survey Area 2	None	2020	$171,139	4.020	67.2	72.5	61.9	$30M/yr Major Rehab - City Roads	In Need Year
0000084160	ACADEMY DR	CHERLYN DR-MARCIA AVE	0.078	0.156	1,139	Minor Collector	Composite	LAKEWOOD	Council District A	Survey Area 2	None	2020	$51,490	4.154	70.0	74.5	65.4	$30M/yr Major Rehab - City Roads	In Need Year
0000088410	CANAL BLVD	CONRAD ST-ROBERT E LEE BLVD	0.069	0.138	1,320	Minor Arterial	Composite	LAKEVIEW	Council District A	Survey Area 2	Local	2020	$59,699	8.647	72.1	75.4	68.8	$15M/yr Major Rehab - FHWA Roads	In Need Year
0000092070	FILMORE AVE	CATINA ST - MILNE BLVD ALLEY-MILNE BLVD	0.028	0.028	371	Minor Arterial	Composite	LAKEVIEW	Council District A	Survey Area 2	Local	2020	$16,778	9.651	78.1	67.7	88.5	$15M/yr Major Rehab - FHWA Roads	In Need Year
0000093700	ROBERT E LEE BLVD	LOUISVILLE ST-LOUIS XIV ST	0.063	0.125	1,025	Minor Arterial	Composite	LAKEVIEW	Council District A	Survey Area 2	Local	2020	$46,356	10.015	72.8	74.1	71.5	$15M/yr Major Rehab - FHWA Roads	In Need Year
0000093710	ROBERT E LEE BLVD	LOUIS XIV ST-CANAL BLVD	0.065	0.130	1,056	Minor Arterial	Composite	LAKEVIEW	Council District A	Survey Area 2	Local	2020	$47,728	9.814	75.2	74.9	75.4	$15M/yr Major Rehab - FHWA Roads	In Need Year
0000093750	ROBERT E LEE BLVD	MEMPHIS ST-GENERAL DIAZ ST	0.061	0.121	951	Minor Arterial	Composite	LAKEVIEW	Council District A	Survey Area 2	Local	2020	$43,001	10.467	72.5	76.3	68.6	$15M/yr Major Rehab - FHWA Roads	In Need Year
0000093770	ROBERT E LEE BLVD	MARSHAL FOCH ST-ARGONNE BLVD	0.059	0.117	909	Minor Arterial	Composite	LAKEVIEW	Council District A	Survey Area 2	Local	2020	$41,097	10.701	71.8	75.0	68.6	$15M/yr Major Rehab - FHWA Roads	In Need Year
0000093840	ROBERT E LEE BLVD	MARCONI DR-SPANISH FORT BLVD	0.401	0.803	8,462	Minor Arterial	Composite	CITY PARK	Council District A	Survey Area 2	Local	2020	$382,571	8.139	68.1	75.8	60.3	$15M/yr Major Rehab - FHWA Roads	In Need Year
0000093910	ROBERT E LEE BLVD	HERON ST-GULL ST	0.067	0.134	950	Minor Arterial	Composite	LAKESHORE - LAKE VISTA	Council District D	Survey Area 2	Local	2020	$42,966	12.268	66.7	75.6	57.7	$15M/yr Major Rehab - FHWA Roads	In Need Year
0000093990	ROBERT E LEE BLVD	BLUEBIRD ST-ANI ST	0.078	0.157	1,194	Minor Arterial	Composite	CITY PARK	Council District D	Survey Area 2	Local	2020	$53,967	11.438	66.3	76.1	56.5	$15M/yr Major Rehab - FHWA Roads	In Need Year
0000094100	ROBERT E LEE BLVD	CANAL BLVD-RING ST	0.063	0.127	1,301	Minor Arterial	Composite	LAKESHORE - LAKE VISTA	Council District D	Survey Area 2	Local	2020	$58,840	8.093	70.3	73.2	67.4	$15M/yr Major Rehab - FHWA Roads	In Need Year
0000094140	ROBERT E LEE BLVD	MILNE BLVD-SAPPHIRE ST	0.012	0.025	232	Minor Arterial	Composite	LAKESHORE - LAKE VISTA	Council District D	Survey Area 2	Local	2020	$10,509	8.772	71.9	75.4	68.4	$15M/yr Major Rehab - FHWA Roads	In Need Year
0000095190	THRUSH ST	MARCONI DR-MARCONI DR	0.037	0.073	647	Local	Composite	LAKESHORE - LAKE VISTA	Council District D	Survey Area 2	None	2016	$29,257	1.204	62.6	53.2	72.0	$30M/yr Major Rehab - City Roads	Delayed
0000104060	N CLAIBORNE AVE	ANNETTE ST-ST ANTHONY ST	0.070	0.141	1,235	Minor Arterial	Composite	SEVENTH WARD	Council District C	Survey Area 3	None	2020	$55,836	9.753	67.8	73.3	62.2	$30M/yr Major Rehab - City Roads	In Need Year
0000104870	ST BERNARD AVE	ABUNDANCE ST-GENTILLY BLVD	0.040	0.040	800	Minor Arterial	Composite	FAIRGROUNDS	Council District D	Survey Area 3	Local	2020	$36,179	7.443	78.0	73.0	83.0	$15M/yr Major Rehab - FHWA Roads	In Need Year
0000106450	BURGUNDY ST	LESSEPS ST-FRANCE ST	0.061	0.061	908	Local	Composite	BYWATER	Council District C	Survey Area 3	None	2020	$41,032	1.283	78.0	68.5	87.5	$30M/yr Major Rehab - City Roads	In Need Year
0000106460	BURGUNDY ST	FRANCE ST-MAZANT ST	0.055	0.055	851	Local	Composite	BYWATER	Council District C	Survey Area 3	None	2020	$38,470	1.273	79.6	72.1	87.1	$30M/yr Major Rehab - City Roads	In Need Year
0000107440	CHARTRES ST	DESIRE ST-GALLIER ST	0.055	0.109	837	Minor Arterial	Composite	BYWATER	Council District C	Survey Area 3	Local	2020	$37,847	10.599	73.4	73.8	73.0	$15M/yr Major Rehab - FHWA Roads	In Need Year
0000107500	CHARTRES ST	BARTHOLOMEW ST-MAZANT ST	0.059	0.119	909	Minor Arterial	Composite	BYWATER	Council District C	Survey Area 3	Local	2020	$41,077	11.567	64.9	74.7	55.0	$15M/yr Major Rehab - FHWA Roads	In Need Year
0000107660	POLAND AVE	N DERBIGNY ST-N ROMAN ST	0.069	0.138	1,206	Minor Arterial	Composite	BYWATER	Council District D	Survey Area 3	Local	2020	$54,504	9.160	73.0	72.9	73.1	$15M/yr Major Rehab - FHWA Roads	In Need Year
0000107710	POLAND AVE	N GALVEZ ST-E POLAND AVE	0.079	0.158	1,627	Minor Arterial	Composite	BYWATER	Council District D	Survey Area 3	Local	2020	$73,568	8.039	70.8	73.2	68.4	$15M/yr Major Rehab - FHWA Roads	In Need Year
0000107930	POLAND AVE	URQUHART ST-MARAIS ST	0.075	0.150	1,234	Minor Arterial	Composite	BYWATER	Council District D	Survey Area 3	Local	2020	$55,795	9.518	75.9	74.0	77.7	$15M/yr Major Rehab - FHWA Roads	In Need Year
0000111760	N GALVEZ ST	FRANCE ST-POLAND AVE	0.062	0.123	972	Major Collector	Composite	ST. CLAUDE	Council District D	Survey Area 3	Local	2020	$43,965	7.307	67.2	75.6	58.7	$15M/yr Major Rehab - FHWA Roads	In Need Year
0000112200	KENTUCKY ST	N CLAIBORNE AVE-N DERBIGNY ST	0.073	0.146	1,089	Local	Flexible	BYWATER	Council District D	Survey Area 3	None	2018	$49,250	1.109	66.7	67.3	66.1	$30M/yr Major Rehab - City Roads	Delayed
0000127250	REPUBLIC ST	AGRICULTURE ST-ABUNDANCE ST	0.070	0.070	897	Local	Flexible	FAIRGROUNDS	Council District D	Survey Area 3	None	2016	$40,559	1.136	64.4	61.3	67.4	$30M/yr Major Rehab - City Roads	Delayed
0000129360	FRANKLIN AVE	URQUHART ST-N VILLERE ST	0.074	0.148	1,623	Minor Arterial	Composite	ST. CLAUDE	Council District C	Survey Area 3	Local	2020	$73,393	7.242	75.4	74.1	76.7	$15M/yr Major Rehab - FHWA Roads	In Need Year
0000129380	FRANKLIN AVE	N ROBERTSON ST-N CLAIBORNE AVE	0.074	0.148	1,461	Minor Arterial	Composite	ST. CLAUDE	Council District C	Survey Area 3	Local	2020	$66,043	8.360	70.7	73.0	68.4	$15M/yr Major Rehab - FHWA Roads	In Need Year
0000129410	FRANKLIN AVE	ALMONASTER AVE & N ROMAN ST-ALMONASTER AVE	0.047	0.093	933	Minor Arterial	Composite	ST. CLAUDE	Council District D	Survey Area 3	Local	2020	$42,187	7.689	77.2	75.8	78.5	$15M/yr Major Rehab - FHWA Roads	In Need Year
0000129650	FRANKLIN AVE	GENTILLY BLVD-LOMBARD ST	0.154	0.309	2,997	Minor Arterial	Composite	GENTILLY TERRACE	Council District D	Survey Area 3	Local	2020	$135,518	6.818	79.2	70.5	87.8	$15M/yr Major Rehab - FHWA Roads	In Need Year
0000129670	FRANKLIN AVE	CARNOT ST-MIRABEAU AVE	0.123	0.245	2,398	Minor Arterial	Composite	GENTILLY TERRACE	Council District D	Survey Area 3	Local	2020	$108,426	7.508	79.2	74.6	83.8	$15M/yr Major Rehab - FHWA Roads	In Need Year
0000129690	FRANKLIN AVE	SELMA ST-DREUX AVE	0.122	0.244	2,289	Minor Arterial	Composite	GENTILLY TERRACE	Council District D	Survey Area 3	Local	2020	$103,493	7.582	80.4	75.4	85.4	$15M/yr Major Rehab - FHWA Roads	In Need Year
0000132430	ALMONASTER AVE	N MIRO ST-N GALVEZ ST	0.074	0.148	1,192	Major Collector	Composite	ST. CLAUDE	Council District D	Survey Area 3	Local	2020	$53,897	7.512	61.5	74.4	48.6	$15M/yr Major Rehab - FHWA Roads	In Need Year
0000133850	ANNETTE ST	ABUNDANCE ST-TREASURE ST	0.070	0.141	833	Local	Flexible	ST. ROCH	Council District D	Survey Area 3	None	2018	$37,666	1.101	73.0	64.5	81.4	$30M/yr Major Rehab - City Roads	Delayed
0000135010	VERMILLION BLVD	BURBANK DR-PRENTISS AVE	0.177	0.177	2,109	Local	Flexible	ST. ANTHONY	Council District D	Survey Area 3	None	2018	$95,340	1.082	74.7	65.9	83.5	$30M/yr Major Rehab - City Roads	Delayed
0000137250	PACKARD ST	TECUMSEH ST-POWHATAN ST	0.053	0.106	551	Local	Flexible	DESIRE AREA	Council District D	Survey Area 3	None	2020	$24,901	1.623	72.6	71.6	73.6	$30M/yr Major Rehab - City Roads	In Need Year
0000137270	TECUMSEH ST	PACKARD ST-FORD ST	0.036	0.071	442	Local	Flexible	DESIRE AREA	Council District D	Survey Area 3	None	2016	$19,983	1.080	64.9	58.3	71.5	$30M/yr Major Rehab - City Roads	Delayed
0000137410	HIAWATHA ST	MC FARLAND ST-VELIE ST	0.037	0.073	352	Local	Flexible	DESIRE AREA	Council District D	Survey Area 3	None	2018	$15,934	1.123	73.3	60.0	86.6	$30M/yr Major Rehab - City Roads	Delayed
0000143200	ELYSIAN FIELDS AVE	MENDEZ ST-PRENTISS AVE	0.072	0.144	1,336	Minor Arterial	Composite	MILNEBURG	Council District D	Survey Area 3	Local	2020	$60,387	8.040	78.8	75.2	82.4	$15M/yr Major Rehab - FHWA Roads	In Need Year
0000143690	ELYSIAN FIELDS AVE	PELOPIDAS ST-SENATE ST	0.070	0.141	1,522	Minor Arterial	Composite	GENTILLY TERRACE	Council District D	Survey Area 3	Local	2020	$68,806	7.000	76.9	73.1	80.6	$15M/yr Major Rehab - FHWA Roads	In Need Year
0000147520	SELMA ST	DE MONTLUZIN ST-LAFAYE ST	0.055	0.110	741	Local	Flexible	GENTILLY TERRACE	Council District D	Survey Area 3	None	2020	$33,506	1.305	69.9	71.2	68.6	$30M/yr Major Rehab - City Roads	In Need Year
0000148870	PARIS AVE	OWENS BLVD-WESTBROOK DR	0.095	0.189	1,867	Minor Arterial	Composite	FILMORE	Council District D	Survey Area 3	Local	2020	$84,424	8.120	74.5	75.6	73.3	$15M/yr Major Rehab - FHWA Roads	In Need Year
0000149440	PARIS AVE	WESTBROOK DR-PAULA ST	0.046	0.092	879	Minor Arterial	Composite	FILMORE	Council District D	Survey Area 3	Local	2020	$39,720	8.121	75.5	72.9	78.0	$15M/yr Major Rehab - FHWA Roads	In Need Year
0000150940	SERE ST	ST BERNARD AVE-DUPLESSIS ST	0.041	0.082	894	Local	Composite	ST. BERNARD AREA	Council District D	Survey Area 3	None	2019	$40,399	1.089	69.6	70.6	68.5	$30M/yr Major Rehab - City Roads	Delayed
0000153220	FILMORE AVE	CHATHAM DR-CHARLOTTE DR	0.057	0.057	1,108	Minor Arterial	Composite	FILMORE	Council District D	Survey Area 3	Local	2020	$50,094	7.698	78.2	73.8	82.5	$15M/yr Major Rehab - FHWA Roads	In Need Year
0000156835	LEON C SIMON DR	PAVE CHANGE-WALDO DR	0.035	0.071	626	Minor Arterial	Composite	ST. ANTHONY	Council District D	Survey Area 3	Local	2020	$28,287	8.780	75.2	72.7	77.6	$15M/yr Major Rehab - FHWA Roads	In Need Year

DRAFT

Table D1: Budget Recommended Rehabilitations - Combined Major Rehab

Paved City Roads with Data, 2016 to 2025, MinExcl.:2, Infl.:2.5%, Disc.:0%, Incl.Super:No, Committed:Yes, Tol.:N/A, MaxAcc.:0

SectionID*	Street*	Limits	Length (mi)	Lane-miles	Area (sy)	Funcls	PaveType	Neighborhood	Ward	Maint. District	FHWA Route	Budget Rehab Need Year	Budget Rehab Cost	Budget Rehab CE	PCIYr1	RCIYr1	SDIYr1	Child Budget	Pick Flag
0000156860	LEON C SIMON DR	WADSWORTH DR-ST ANTHONY AVE	0.053	0.105	1,044	Minor Arterial	Composite	ST. ANTHONY	Council District D	Survey Area 3	Local	2020	$47,190	8.110	73.1	73.0	73.1	$15M/yr Major Rehab - FHWA Roads	In Need Year
0000157060	LEON C SIMON DR	ELYSIAN FIELDS AVE-MILNEBURG RD	0.126	0.252	2,415	Minor Arterial	Composite	ST. ANTHONY	Council District D	Survey Area 3	Local	2020	$109,170	8.845	69.3	73.8	64.8	$15M/yr Major Rehab - FHWA Roads	In Need Year
0000157600	PRESS DR	PRENTISS AVE-PRESSBURG ST	0.119	0.238	2,434	Minor Arterial	Composite	PONTCHARTRAIN PARK	Council District D	Survey Area 3	Local	2020	$110,039	7.632	76.4	76.0	76.7	$15M/yr Major Rehab - FHWA Roads	In Need Year
0000157780	PRESS DR	ST FERDINAND DR-MIRABEAU AVE	0.048	0.097	956	Minor Arterial	Composite	GENTILLY WOODS	Council District D	Survey Area 3	Local	2020	$43,232	7.029	80.6	74.4	86.8	$15M/yr Major Rehab - FHWA Roads	In Need Year
0000160670	CHEF MENTEUR HWY	DOWNMAN RD-JOURDAN RD	0.208	0.416	4,757	Principal Arterial	Composite	PINES VILLAGE	Council District D	Survey Area 4	None	2020	$215,059	12.426	79.4	73.2	85.6	$30M/yr Major Rehab - City Roads	In Need Year
0000160850	DOWNMAN RD	PINES BLVD-LEWIS RD	0.042	0.084	744	Minor Arterial	Composite	PINES VILLAGE	Council District D	Survey Area 4	Local	2020	$33,647	9.005	74.6	73.7	75.4	$15M/yr Major Rehab - FHWA Roads	In Need Year
0000161100	DOWNMAN RD	ALOST ST-SELMA ST	0.044	0.088	719	Minor Arterial	Composite	PINES VILLAGE	Council District D	Survey Area 4	Local	2020	$32,527	9.971	72.2	73.0	71.4	$15M/yr Major Rehab - FHWA Roads	In Need Year
0000162320	DWYER RD	FRANCISCO VERRETT DR-FRANCISCO VERRETT DR	0.007	0.014	124	Local	Composite	WEST LAKE FOREST	Council District E	Survey Area 4	Local	2018	$5,626	1.117	72.8	63.7	81.9	$15M/yr Major Rehab - FHWA Roads	Delayed
0000168690	READ BLVD	DWYER RD-NATURE CENTER DR	0.350	1.051	8,623	Minor Arterial	Composite	READ BLVD EAST	Council District E	Survey Area 4	Local	2020	$389,835	6.722	72.0	75.6	68.3	$15M/yr Major Rehab - FHWA Roads	In Need Year
0000169060	READ BLVD	PRESSBURG ST-LAKEWOOD ST	0.047	0.095	926	Minor Arterial	Composite	READ BLVD EAST	Council District E	Survey Area 4	Local	2020	$41,860	8.932	66.1	75.5	56.7	$15M/yr Major Rehab - FHWA Roads	In Need Year
0000169110	READ BLVD	DREUX AVE-SPRINGWOOD ST	0.048	0.095	936	Minor Arterial	Composite	READ BLVD WEST	Council District E	Survey Area 4	Local	2020	$42,308	8.857	66.9	75.2	58.5	$15M/yr Major Rehab - FHWA Roads	In Need Year
0000169490	CROWDER BLVD	ABERDEEN RD-MORRISON RD	0.148	0.148	2,401	Minor Arterial	Composite	LITTLE WOODS	Council District E	Survey Area 4	Local	2020	$108,542	9.797	75.3	74.7	75.8	$15M/yr Major Rehab - FHWA Roads	In Need Year
0000182510	DWYER RD	NOT IN SERVICE-DEAD END	0.019	0.038	346	Local	Composite	VILLAGE DE LEST	Council District E	Survey Area 4	None	2016	$15,623	1.125	66.2	54.8	77.5	$30M/yr Major Rehab - City Roads	Delayed
0000185200	INTRACOASTAL DR	DEAD END-INDUSTRIAL PKWY	1.192	2.384	20,200	Local	Flexible	VIAVANT	Council District E	Survey Area 4	None	2020	$913,264	1.098	64.0	80.4	47.6	$30M/yr Major Rehab - City Roads	In Need Year
0000186430	BERMUDA ST	ALIX ST-PELICAN AVE	0.070	0.070	1,348	Local	Composite	ALGIERS POINT	Council District C	Survey Area 5	None	2016	$60,924	1.164	62.7	58.8	66.6	$30M/yr Major Rehab - City Roads	Delayed
0000186440	BERMUDA ST	PELICAN AVE-DELARONDE ST	0.071	0.071	1,346	Local	Composite	ALGIERS POINT	Council District C	Survey Area 5	None	2018	$60,854	1.159	70.4	66.1	74.7	$30M/yr Major Rehab - City Roads	Delayed
0000203690	GENERAL DE GAULLE DR	BEHRMAN PL-HOLIDAY DR	0.183	0.549	3,598	Principal Arterial	Composite	TALL TIMBERS - BRECHTEL	Council District C	Survey Area 5	Local	2016	$162,685	12.503	79.0	67.9	90.1	$15M/yr Major Rehab - FHWA Roads	Delayed
0000210690	WILLOW DR	DELACROIX RD-PAVE CHANGE	0.624	1.248	7,044	Local	Flexible	NEW AURORA - ENGLISH TURN	Council District C	Survey Area 5	None	2019	$318,467	1.109	76.0	66.5	85.5	$30M/yr Major Rehab - City Roads	Delayed
0000210970	PATTERSON DR	WESTCHESTER ST-LENNOX CT	0.104	0.209	1,413	Major Collector	Flexible	OLD AURORA	Council District C	Survey Area 5	Local	2020	$63,883	6.980	63.4	78.4	48.4	$15M/yr Major Rehab - FHWA Roads	In Need Year
Total			**12.152**	**23.330**	**209,223**								**$9,459,181**						
Budget Rehab*: AC - Mill and Overlay with Base Repairs - 283 Items																			
0000001240	S CARROLLTON AVE	GREEN ST-HICKORY ST	0.066	0.066	940	Minor Arterial	Composite	EAST CARROLLTON	Council District A	Survey Area 1	Local	2020	$63,866	12.723	48.5	50.7	46.3	$15M/yr Major Rehab - FHWA Roads	In Need Year
0000001340	S CARROLLTON AVE	PANOLA ST-SPRUCE ST	0.066	0.066	1,026	Minor Arterial	Composite	LEONIDAS	Council District A	Survey Area 1	Local	2020	$69,715	10.352	51.3	36.2	66.3	$15M/yr Major Rehab - FHWA Roads	In Need Year
0000001400	S CARROLLTON AVE	JEANNETTE ST-WILLOW ST	0.066	0.066	1,008	Minor Arterial	Composite	LEONIDAS	Council District A	Survey Area 1	Local	2020	$68,469	11.455	49.9	45.9	53.8	$15M/yr Major Rehab - FHWA Roads	In Need Year
0000004160	AUDUBON ST	PERRIER ST-COLISEUM ST	0.065	0.065	833	Local	Composite	AUDUBON	Council District A	Survey Area 1	None	2020	$56,591	1.647	49.8	26.3	73.3	$30M/yr Major Rehab - City Roads	In Need Year
0000004190	AUDUBON ST	CAMP ST-MAGAZINE ST	0.069	0.069	1,052	Local	Composite	AUDUBON	Council District A	Survey Area 1	None	2020	$71,443	1.587	49.5	41.5	57.4	$30M/yr Major Rehab - City Roads	In Need Year
0000006150	FERRY PL	WILLOW ST-PLUM ST	0.065	0.065	645	Local	Flexible	LEONIDAS	Council District A	Survey Area 1	None	2019	$43,792	1.130	46.8	19.9	73.6	$30M/yr Major Rehab - City Roads	Delayed
0000007690	LEAKE AVE	CAMP ST-PRYTANIA ST	0.331	0.663	4,153	Minor Arterial	Composite	BLACK PEARL	Council District A	Survey Area 1	Local	2020	$282,088	13.948	48.7	46.3	51.0	$15M/yr Major Rehab - FHWA Roads	In Need Year
0000007740	LEAKE AVE	HILLARY ST-ADAMS ST	0.081	0.162	1,206	Minor Arterial	Composite	BLACK PEARL	Council District A	Survey Area 1	Local	2020	$81,940	11.931	50.1	48.7	51.5	$15M/yr Major Rehab - FHWA Roads	In Need Year
0000007800	LEAKE AVE	HUSO ST-SHORT ST	0.040	0.080	558	Minor Arterial	Composite	BLACK PEARL	Council District A	Survey Area 1	Local	2020	$37,898	12.903	49.2	50.1	48.2	$15M/yr Major Rehab - FHWA Roads	In Need Year
0000007840	LEAKE AVE	ST CHARLES AVE-ST CHARLES AVE	0.021	0.042	292	Minor Arterial	Composite	LEONIDAS	Council District A	Survey Area 1	Local	2020	$19,855	12.673	50.4	46.8	54.0	$15M/yr Major Rehab - FHWA Roads	In Need Year
0000007910	LEAKE AVE	CAMBRONNE ST-BURTHE ST	0.079	0.157	1,123	Minor Arterial	Composite	LEONIDAS	Council District A	Survey Area 1	Local	2020	$76,257	12.390	49.8	48.2	51.4	$15M/yr Major Rehab - FHWA Roads	In Need Year
0000007920	LEAKE AVE	BURTHE ST-JOLIET ST	0.010	0.019	133	Minor Arterial	Composite	LEONIDAS	Council District A	Survey Area 1	Local	2020	$9,063	12.675	50.2	46.9	53.4	$15M/yr Major Rehab - FHWA Roads	In Need Year
0000009210	STATE ST	CAMP ST-CHESTNUT ST	0.064	0.129	1,191	Local	Composite	AUDUBON	Council District A	Survey Area 1	None	2020	$80,898	1.316	49.2	41.7	56.6	$30M/yr Major Rehab - City Roads	In Need Year
0000009270	STATE ST	GARFIELD ST-HURST ST	0.065	0.130	1,262	Local	Composite	AUDUBON	Council District A	Survey Area 1	None	2018	$85,736	1.152	44.1	30.3	57.8	$30M/yr Major Rehab - City Roads	Delayed
0000009280	STATE ST	HURST ST-BENJAMIN ST	0.064	0.129	1,176	Local	Composite	AUDUBON	Council District A	Survey Area 1	None	2016	$79,849	1.141	36.0	20.2	51.8	$30M/yr Major Rehab - City Roads	Delayed
0000009320	STATE ST	FRERET ST-S ROBERTSON ST	0.058	0.116	1,157	Local	Composite	AUDUBON	Council District A	Survey Area 1	None	2019	$78,582	1.085	46.8	27.0	66.5	$30M/yr Major Rehab - City Roads	Delayed
0000009350	STATE ST	WILLOW ST-DELORD ST	0.066	0.133	1,204	Local	Composite	AUDUBON	Council District A	Survey Area 1	None	2018	$81,751	1.161	44.0	22.7	65.2	$30M/yr Major Rehab - City Roads	Delayed
0000009820	ROSA PARK	START OF DIVIDED-CUL-DE-SAC	0.083	0.083	911	Local	Flexible	AUDUBON	Council District A	Survey Area 1	None	2017	$61,859	1.082	42.0	26.2	57.8	$30M/yr Major Rehab - City Roads	Delayed
0000009830	ROSA PARK	CUL-DE-SAC-END OF DIVIDED	0.083	0.083	975	Local	Flexible	AUDUBON	Council District A	Survey Area 1	None	2016	$66,251	1.056	55.5	38.6	72.4	$30M/yr Major Rehab - City Roads	Delayed
0000010082	JOSEPH ST	ANNUNCIATION ST-ANNUNCIATION ST	0.006	0.011	109	Local	Composite	WEST RIVERSIDE	Council District A	Survey Area 1	None	2016	$7,396	1.028	38.3	14.2	62.4	$30M/yr Major Rehab - City Roads	Delayed
0000010290	JOSEPH ST	S CLAIBORNE AVE-STORY ST	0.097	0.097	1,386	Local	Composite	AUDUBON	Council District A	Survey Area 1	None	2020	$94,142	1.601	49.2	33.8	64.6	$30M/yr Major Rehab - City Roads	In Need Year
0000011650	DUFOSSAT ST	CHESTNUT ST-COLISEUM ST	0.059	0.117	641	Local	Flexible	UPTOWN	Council District B	Survey Area 1	None	2019	$43,513	1.122	52.4	35.0	69.8	$30M/yr Major Rehab - City Roads	Delayed
0000013070	VALENCE ST	BARONNE ST-DRYADES ST	0.066	0.132	1,391	Local	Composite	UPTOWN	Council District B	Survey Area 1	None	2020	$94,497	1.072	48.5	32.3	64.7	$30M/yr Major Rehab - City Roads	In Need Year
0000013100	VALENCE ST	S SARATOGA ST-LOYOLA AVE	0.067	0.135	1,362	Local	Composite	UPTOWN	Council District B	Survey Area 1	None	2020	$92,528	1.146	48.9	35.7	62.0	$30M/yr Major Rehab - City Roads	In Need Year
0000013130	VALENCE ST	LA SALLE ST-FRERET ST	0.066	0.133	1,399	Local	Composite	FRERET	Council District B	Survey Area 1	None	2016	$95,010	1.256	47.9	51.0	44.7	$30M/yr Major Rehab - City Roads	Delayed
0000013370	CADIZ ST	MAGAZINE ST-CONSTANCE ST	0.071	0.071	910	Local	Flexible	WEST RIVERSIDE	Council District B	Survey Area 1	None	2016	$61,776	1.100	56.1	46.4	65.8	$30M/yr Major Rehab - City Roads	Delayed
0000014650	MILAN ST	S ROBERTSON ST-MAGNOLIA ST	0.067	0.067	1,049	Local	Composite	MILAN	Council District B	Survey Area 1	None	2020	$71,246	1.531	49.8	40.8	58.8	$30M/yr Major Rehab - City Roads	In Need Year
0000016740	TOLEDANO ST	LOUISIANA AVE-LOUISIANA AVE	0.058	0.116	812	Minor Arterial	Composite	CENTRAL CITY	Council District B	Survey Area 1	Local	2020	$55,120	11.666	49.4	38.3	60.4	$15M/yr Major Rehab - FHWA Roads	In Need Year
0000022470	MARTIN LUTHER KING BLVD	FRERET ST-LA SALLE ST	0.057	0.113	991	Minor Arterial	Composite	CENTRAL CITY	Council District B	Survey Area 1	Local	2020	$67,307	8.469	49.2	27.0	71.3	$15M/yr Major Rehab - FHWA Roads	In Need Year
0000024090	HOWARD AVE	DRYADES ST-BARONNE ST	0.084	0.167	1,566	Minor Arterial	Composite	CENTRAL BUSINESS DISTRICT	Council District B	Survey Area 1	Local	2020	$106,338	9.003	50.8	42.2	59.4	$15M/yr Major Rehab - FHWA Roads	In Need Year
0000024120	HOWARD AVE	LEE CIRCLE-CARONDELET ST	0.055	0.110	1,266	Minor Arterial	Composite	CENTRAL BUSINESS DISTRICT	Council District B	Survey Area 1	Local	2020	$85,962	7.251	50.6	41.3	59.8	$15M/yr Major Rehab - FHWA Roads	In Need Year
0000024170	HOWARD AVE	DRYADES ST-BARONNE	0.086	0.086	1,152	Major Collector	Composite	CENTRAL BUSINESS DISTRICT	Council District B	Survey Area 1	Local	2020	$78,219	8.164	50.9	38.8	63.0	$15M/yr Major Rehab - FHWA Roads	In Need Year
0000024820	LAFAYETTE ST	BARONNE ST-OKEEFE AVE	0.073	0.073	608	Local	Composite	CENTRAL BUSINESS DISTRICT	Council District B	Survey Area 1	None	2020	$41,264	2.445	47.4	20.0	74.8	$30M/yr Major Rehab - City Roads	In Need Year
0000024830	LAFAYETTE ST	OKEEFE AVE-S RAMPART ST	0.044	0.044	418	Local	Composite	CENTRAL BUSINESS DISTRICT	Council District B	Survey Area 1	None	2020	$28,413	2.155	47.2	21.6	72.7	$30M/yr Major Rehab - City Roads	In Need Year
0000024940	POYDRAS ST	BARONNE ST-CARROLL ST	0.021	0.063	531	Principal Arterial	Composite	CENTRAL BUSINESS DISTRICT	Council District B	Survey Area 1	Local	2020	$36,080	12.469	50.1	33.9	66.2	$15M/yr Major Rehab - FHWA Roads	In Need Year

DRAFT

Table D1: Budget Recommended Rehabilitations - Combined Major Rehab

Paved City Roads with Data, 2016 to 2025, MinExcl.:2, Infl.:2.5%, Disc.:0%, Incl.Super:No, Committed:Yes, Tol.:N/A, MaxAcc.:0

SectionID*	Street*	Limits	Length (mi)	Lane-miles	Area (sy)	Funcls	PaveType	Neighborhood	Ward	Maint. District	FHWA Route	Budget Rehab Need Year	Budget Rehab Cost	Budget Rehab CE	PCIYr1	RCIYr1	SDIYr1	Child Budget	Pick Flag
0000024950	POYDRAS ST	CARROLL ST-CARONDELET ST	0.056	0.168	1,716	Principal Arterial	Composite	CENTRAL BUSINESS DISTRICT	Council District B	Survey Area 1	Local	2020	$116,540	11.241	50.6	45.4	55.8	$15M/yr Major Rehab - FHWA Roads	In Need Year
0000025060	POYDRAS ST	CONVENTION CENTER BLVD-CONVENTION CENTER BLVD	0.010	0.030	299	Principal Arterial	Composite	CENTRAL BUSINESS DISTRICT	Council District B	Survey Area 1	Local	2020	$20,323	9.879	49.9	28.5	71.3	$15M/yr Major Rehab - FHWA Roads	In Need Year
0000025200	POYDRAS ST	S RAMPART ST-LOYOLA AVE	0.040	0.119	890	Principal Arterial	Composite	CENTRAL BUSINESS DISTRICT	Council District B	Survey Area 1	Local	2020	$60,425	14.191	50.4	35.0	65.8	$15M/yr Major Rehab - FHWA Roads	In Need Year
0000025740	TULANE AVE	S ROBERTSON ST-S CLAIBORNE AVE	0.060	0.181	1,367	Principal Arterial	Composite	CENTRAL BUSINESS DISTRICT	Council District B	Survey Area 1	Local	2020	$92,829	15.517	50.0	47.2	52.7	$15M/yr Major Rehab - FHWA Roads	In Need Year
0000025750	TULANE AVE	S CLAIBORNE AVE-S ROBERTSON ST	0.070	0.211	1,547	Principal Arterial	Composite	CENTRAL BUSINESS DISTRICT	Council District B	Survey Area 1	Local	2020	$105,100	15.745	50.3	45.8	54.7	$15M/yr Major Rehab - FHWA Roads	In Need Year
0000025900	CANAL ST	CHARTRES ST-EXCHANGE PL	0.037	0.112	708	Principal Arterial	Composite	CENTRAL BUSINESS DISTRICT	Council District C	Survey Area 1	Local	2020	$48,079	17.330	49.8	39.2	60.4	$15M/yr Major Rehab - FHWA Roads	In Need Year
0000025920	CANAL ST	ROYAL ST-BOURBON ST	0.068	0.203	1,524	Principal Arterial	Composite	CENTRAL BUSINESS DISTRICT	Council District C	Survey Area 1	Local	2020	$103,508	15.075	50.1	43.1	57.1	$15M/yr Major Rehab - FHWA Roads	In Need Year
0000026040	CANAL ST	S ROBERTSON ST-S CLAIBORNE AVE	0.059	0.117	1,316	Principal Arterial	Composite	CENTRAL BUSINESS DISTRICT	Council District B	Survey Area 1	Local	2020	$89,411	14.392	51.0	37.3	64.6	$15M/yr Major Rehab - FHWA Roads	In Need Year
0000027020	WILKINSON ST	CHARTRES ST-DECATUR ST	0.079	0.079	731	Local	Flexible	FRENCH QUARTER	Council District C	Survey Area 1	None	2020	$49,633	1.173	49.1	20.6	77.6	$30M/yr Major Rehab - City Roads	In Need Year
0000027200	ORLEANS AVE	BOURBON ST-DAUPHINE ST	0.068	0.068	1,008	Local	Composite	FRENCH QUARTER	Council District C	Survey Area 1	None	2020	$68,432	1.549	48.7	33.8	63.6	$30M/yr Major Rehab - City Roads	In Need Year
0000027210	ORLEANS AVE	DAUPHINE ST-BURGUNDY ST	0.069	0.069	967	Local	Composite	FRENCH QUARTER	Council District C	Survey Area 1	None	2020	$65,700	1.593	49.1	32.0	66.2	$30M/yr Major Rehab - City Roads	In Need Year
0000027220	ORLEANS AVE	BURGUNDY ST-N RAMPART ST	0.070	0.070	1,037	Local	Composite	FRENCH QUARTER	Council District C	Survey Area 1	None	2020	$70,416	1.557	49.5	34.9	64.1	$30M/yr Major Rehab - City Roads	In Need Year
0000027752	HENRIETTE DELILLE ST	GOVERNOR NICHOLLS ST-GOVERNOR NICHOLLS ST	0.005	0.005	84	Major Collector	Flexible	TREME - LAFITTE	Council District C	Survey Area 1	None	2020	$5,698	3.513	49.6	20.3	78.8	$30M/yr Major Rehab - City Roads	In Need Year
0000027754	GOVERNOR NICHOLLS ST	HENRIETTE DELILLE ST-N RAMPART ST	0.071	0.071	1,194	Major Collector	Flexible	TREME - LAFITTE	Council District C	Survey Area 1	None	2020	$81,110	3.681	56.0	38.6	73.3	$30M/yr Major Rehab - City Roads	In Need Year
0000028000	ESPLANADE AVE	N CLAIBORNE AVE-N ROBERTSON ST	0.059	0.059	760	Minor Arterial	Composite	TREME - LAFITTE	Council District D	Survey Area 1	Local	2020	$51,626	12.854	50.3	41.1	59.4	$15M/yr Major Rehab - FHWA Roads	In Need Year
0000028020	ESPLANADE AVE	N VILLERE ST-MARAIS ST	0.075	0.075	1,045	Minor Arterial	Composite	TREME - LAFITTE	Council District C	Survey Area 1	Local	2020	$71,005	12.305	49.9	45.0	54.8	$15M/yr Major Rehab - FHWA Roads	In Need Year
0000028390	TREME ST	ST PHILIP ST-URSULINES AVE	0.069	0.069	1,430	Local	Composite	TREME - LAFITTE	Council District C	Survey Area 1	None	2019	$97,123	1.127	45.8	35.5	56.1	$30M/yr Major Rehab - City Roads	Delayed
0000028410	TREME ST	GOVERNOR NICHOLLS ST-BARRACKS ST	0.060	0.060	1,193	Local	Composite	TREME - LAFITTE	Council District C	Survey Area 1	None	2019	$81,004	1.162	47.6	34.8	60.3	$30M/yr Major Rehab - City Roads	Delayed
0000028420	TREME ST	BARRACKS ST-ESPLANADE AVE	0.048	0.048	965	Local	Composite	TREME - LAFITTE	Council District C	Survey Area 1	None	2018	$65,571	1.135	45.0	32.3	57.7	$30M/yr Major Rehab - City Roads	Delayed
0000030100	S RAMPART ST	PERDIDO ST-POYDRAS ST	0.080	0.159	1,880	Minor Arterial	Composite	CENTRAL BUSINESS DISTRICT	Council District B	Survey Area 1	Local	2020	$127,687	7.848	49.2	53.4	45.0	$15M/yr Major Rehab - FHWA Roads	In Need Year
0000030730	N RAMPART ST	ORLEANS AVE-ST ANN ST	0.041	0.081	747	Principal Arterial	Composite	FRENCH QUARTER	Council District C	Survey Area 1	Local	2020	$50,758	19.289	48.2	48.2	48.2	$15M/yr Major Rehab - FHWA Roads	In Need Year
0000030760	N RAMPART ST	ST PHILIP ST-URSULINES AVE	0.069	0.138	1,275	Principal Arterial	Composite	FRENCH QUARTER	Council District C	Survey Area 1	Local	2020	$86,588	19.246	50.9	49.5	52.2	$15M/yr Major Rehab - FHWA Roads	In Need Year
0000030800	N RAMPART ST	ESPLANADE AVE-ESPLANADE AVE	0.011	0.022	210	Principal Arterial	Composite	FRENCH QUARTER	Council District C	Survey Area 1	Local	2020	$14,278	17.243	49.2	41.4	56.9	$15M/yr Major Rehab - FHWA Roads	In Need Year
0000031110	BARONNE ST	ERATO ST-THALIA ST	0.057	0.114	1,388	Local	Composite	CENTRAL CITY	Council District B	Survey Area 1	None	2019	$94,271	1.102	46.9	52.9	40.9	$30M/yr Major Rehab - City Roads	Delayed
0000031150	BARONNE ST	EUTERPE ST-POLYMNIA ST	0.057	0.114	1,158	Local	Composite	CENTRAL CITY	Council District B	Survey Area 1	None	2016	$78,665	1.147	35.9	33.9	37.8	$30M/yr Major Rehab - City Roads	Delayed
0000031170	BARONNE ST	FELICITY ST-ST ANDREW ST	0.079	0.158	1,832	Local	Composite	CENTRAL CITY	Council District B	Survey Area 1	None	2018	$124,457	1.091	44.2	44.7	43.6	$30M/yr Major Rehab - City Roads	Delayed
0000031180	BARONNE ST	ST ANDREW ST-JOSEPHINE ST	0.059	0.118	1,399	Local	Composite	CENTRAL CITY	Council District B	Survey Area 1	None	2019	$95,048	1.097	45.5	48.3	42.6	$30M/yr Major Rehab - City Roads	Delayed
0000031190	BARONNE ST	JOSEPHINE ST-JACKSON AVE	0.072	0.144	1,591	Local	Composite	CENTRAL CITY	Council District B	Survey Area 1	None	2016	$108,058	1.081	39.5	37.6	41.4	$30M/yr Major Rehab - City Roads	Delayed
0000031290	CARONDELET ST	THALIA ST-ERATO ST	0.057	0.113	1,261	Local	Composite	CENTRAL CITY	Council District B	Survey Area 1	None	2016	$85,675	1.183	47.5	50.6	44.4	$30M/yr Major Rehab - City Roads	Delayed
0000031420	CARONDELET ST	GRAVIER ST-COMMON ST	0.056	0.112	1,297	Minor Arterial	Composite	CENTRAL BUSINESS DISTRICT	Council District B	Survey Area 1	Local	2020	$88,113	7.231	50.2	41.7	58.7	$15M/yr Major Rehab - FHWA Roads	In Need Year
0000031730	ROYAL ST	IBERVILLE ST-CANAL ST	0.073	0.073	929	Major Collector	Composite	CENTRAL BUSINESS DISTRICT	Council District C	Survey Area 1	Local	2020	$63,074	7.370	48.2	20.7	75.6	$15M/yr Major Rehab - FHWA Roads	In Need Year
0000033160	ST CHARLES AVE	GENERAL TAYLOR ST-PENISTON ST	0.051	0.051	548	Minor Arterial	Composite	TOURO	Council District B	Survey Area 1	Local	2020	$37,197	14.722	50.8	35.7	65.9	$15M/yr Major Rehab - FHWA Roads	In Need Year
0000033170	ST CHARLES AVE	PENISTON ST-AMELIA ST	0.050	0.050	729	Minor Arterial	Composite	TOURO	Council District B	Survey Area 1	Local	2020	$49,520	11.227	50.9	39.4	62.4	$15M/yr Major Rehab - FHWA Roads	In Need Year
0000033280	ST CHARLES AVE	8TH ST-7TH ST	0.057	0.115	996	Minor Arterial	Composite	GARDEN DISTRICT	Council District B	Survey Area 1	Local	2020	$67,662	10.059	50.6	46.8	54.3	$15M/yr Major Rehab - FHWA Roads	In Need Year
0000033290	ST CHARLES AVE	7TH ST-6TH ST	0.058	0.116	1,019	Minor Arterial	Composite	CENTRAL CITY	Council District B	Survey Area 1	Local	2020	$69,186	9.612	50.2	42.8	57.5	$15M/yr Major Rehab - FHWA Roads	In Need Year
0000033370	ST CHARLES AVE	PHILIP ST-PHILIP ST	0.049	0.098	763	Minor Arterial	Composite	LOWER GARDEN DISTRICT	Council District B	Survey Area 1	Local	2020	$51,799	10.918	51.0	43.4	58.5	$15M/yr Major Rehab - FHWA Roads	In Need Year
0000033670	DECATUR ST	BARRACKS ST-GOVERNOR NICHOLLS ST	0.068	0.068	973	Minor Arterial	Composite	FRENCH QUARTER	Council District C	Survey Area 1	Local	2020	$66,085	10.828	49.3	32.4	66.2	$15M/yr Major Rehab - FHWA Roads	In Need Year
0000033800	DECATUR ST	BIENVILLE ST-IBERVILLE ST	0.068	0.068	1,034	Minor Arterial	Composite	FRENCH QUARTER	Council District C	Survey Area 1	Local	2020	$70,235	10.375	50.5	33.6	67.3	$15M/yr Major Rehab - FHWA Roads	In Need Year
0000034130	CAMP ST	THALIA ST-ERATO ST	0.076	0.152	1,408	Minor Arterial	Composite	CENTRAL CITY	Council District B	Survey Area 1	Local	2020	$95,629	9.254	50.1	44.4	55.8	$15M/yr Major Rehab - FHWA Roads	In Need Year
0000034150	CAMP ST	CLIO ST-CALLIOPE ST	0.045	0.091	896	Minor Arterial	Composite	CENTRAL CITY	Council District B	Survey Area 1	Local	2020	$60,840	8.905	50.8	47.4	54.1	$15M/yr Major Rehab - FHWA Roads	In Need Year
0000035340	FULTON ST	ST JOSEPH ST-JULIA ST	0.113	0.113	2,092	Local	Composite	LOWER GARDEN DISTRICT	Council District B	Survey Area 1	None	2016	$142,078	1.155	35.5	23.0	48.0	$30M/yr Major Rehab - City Roads	Delayed
0000035700	ANNUNCIATION ST	MELPOMENE ST-THALIA ST	0.070	0.070	1,178	Major Collector	Composite	LOWER GARDEN DISTRICT	Council District B	Survey Area 1	Local	2020	$80,038	7.075	50.8	48.9	52.6	$15M/yr Major Rehab - FHWA Roads	In Need Year
0000040730	COLISEUM ST	ERATO ST-THALIA ST	0.060	0.060	781	Local	Flexible	CENTRAL CITY	Council District B	Survey Area 1	None	2016	$53,014	1.069	56.3	46.3	66.3	$30M/yr Major Rehab - City Roads	Delayed
0000041650	PRYTANIA ST	CLIO ST-ERATO ST	0.069	0.138	1,555	Local	Composite	CENTRAL CITY	Council District B	Survey Area 1	None	2018	$105,591	1.071	44.1	39.4	48.7	$30M/yr Major Rehab - City Roads	Delayed
0000041660	PRYTANIA ST	ERATO ST-THALIA ST	0.057	0.114	1,284	Local	Composite	CENTRAL CITY	Council District B	Survey Area 1	None	2019	$87,185	1.056	47.1	38.8	55.4	$30M/yr Major Rehab - City Roads	Delayed
0000041680	PRYTANIA ST	MELPOMENE ST-TERPSICHORE ST	0.058	0.116	1,176	Local	Composite	CENTRAL CITY	Council District B	Survey Area 1	None	2019	$79,902	1.158	47.6	36.8	58.4	$30M/yr Major Rehab - City Roads	Delayed
0000041710	PRYTANIA ST	POLYMNIA ST-URANIA ST	0.070	0.139	1,590	Local	Composite	CENTRAL CITY	Council District B	Survey Area 1	None	2019	$108,013	1.064	45.3	40.6	49.9	$30M/yr Major Rehab - City Roads	Delayed
0000041760	PRYTANIA ST	JOSEPHINE ST-JACKSON AVE	0.071	0.142	1,613	Local	Composite	LOWER GARDEN DISTRICT	Council District B	Survey Area 1	None	2018	$109,537	1.074	44.2	40.8	47.6	$30M/yr Major Rehab - City Roads	Delayed
0000041780	PRYTANIA ST	PHILIP ST-1ST ST	0.089	0.177	1,994	Local	Composite	LOWER GARDEN DISTRICT	Council District B	Survey Area 1	None	2019	$135,407	1.166	47.1	49.9	44.2	$30M/yr Major Rehab - City Roads	Delayed
0000041950	PRYTANIA ST	ANTONINE ST-AMELIA ST	0.019	0.038	399	Minor Collector	Composite	TOURO	Council District B	Survey Area 1	None	2020	$27,069	3.168	50.2	54.1	46.2	$30M/yr Major Rehab - City Roads	In Need Year
0000042000	PRYTANIA ST	MARENGO ST-MILAN ST	0.068	0.136	1,457	Minor Collector	Composite	TOURO	Council District B	Survey Area 1	None	2020	$98,942	2.981	48.3	47.1	49.5	$30M/yr Major Rehab - City Roads	In Need Year
0000042050	PRYTANIA ST	CADIZ ST-VALENCE ST	0.068	0.136	1,350	Minor Collector	Flexible	UPTOWN	Council District B	Survey Area 1	None	2016	$91,705	2.308	54.9	57.2	52.5	$30M/yr Major Rehab - City Roads	Delayed
0000043040	CARONDELET ST	HARMONY ST-8TH ST	0.020	0.020	328	Local	Composite	CENTRAL CITY	Council District B	Survey Area 1	None	2020	$22,307	1.402	49.8	38.5	61.1	$30M/yr Major Rehab - City Roads	In Need Year
0000043050	CARONDELET ST	8TH ST-7TH ST	0.058	0.058	1,024	Local	Composite	CENTRAL CITY	Council District B	Survey Area 1	None	2020	$69,533	1.340	48.0	38.5	57.4	$30M/yr Major Rehab - City Roads	In Need Year
0000043060	CARONDELET ST	7TH ST-6TH ST	0.057	0.057	972	Local	Composite	CENTRAL CITY	Council District B	Survey Area 1	None	2016	$66,017	1.591	48.8	53.6	43.9	$30M/yr Major Rehab - City Roads	Delayed
0000043210	BARONNE ST	2ND ST-3RD ST	0.058	0.058	887	Local	Composite	CENTRAL CITY	Council District B	Survey Area 1	None	2020	$60,274	1.528	49.3	37.2	61.3	$30M/yr Major Rehab - City Roads	In Need Year

DRAFT

Table D1: Budget Recommended Rehabilitations - Combined Major Rehab

Paved City Roads with Data, 2016 to 2025, MinExcl.:2, Infl.:2.5%, Disc.:0%, Incl.Super:No, Committed:Yes, Tol.:N/A, MaxAcc.:0

SectionID*	Street*	Limits	Length (mi)	Lane-miles	Area (sy)	Funcls	PaveType	Neighborhood	Ward	Maint. District	FHWA Route	Budget Rehab Need Year	Budget Rehab Cost	Budget Rehab CE	PCIYr1	RCIYr1	SDIYr1	Child Budget	Pick Flag
0000043220	BARONNE ST	3RD ST-4TH ST	0.058	0.058	904	Local	Composite	CENTRAL CITY	Council District B	Survey Area 1	None	2016	$61,428	1.704	48.0	52.3	43.7	$30M/yr Major Rehab - City Roads	Delayed
0000043240	BARONNE ST	WASHINGTON AVE-6TH ST	0.097	0.097	1,621	Local	Composite	CENTRAL CITY	Council District B	Survey Area 1	None	2020	$110,118	1.444	49.5	40.9	58.1	$30M/yr Major Rehab - City Roads	In Need Year
0000044190	S RAMPART ST	THALIA ST-MARTIN LUTHER KING BLVD	0.052	0.104	1,188	Local	Composite	CENTRAL CITY	Council District B	Survey Area 1	None	2020	$80,680	1.148	49.0	50.7	47.2	$30M/yr Major Rehab - City Roads	In Need Year
0000051980	S CARROLLTON AVE	TULANE AVE-ULLOA ST	0.063	0.189	1,563	Minor Arterial	Composite	MID-CITY	Council District A	Survey Area 2	Local	2020	$106,149	7.318	49.2	50.9	47.4	$15M/yr Major Rehab - FHWA Roads	In Need Year
0000052030	S CARROLLTON AVE	BANKS ST-PALMYRA ST	0.075	0.225	1,468	Minor Arterial	Composite	MID-CITY	Council District A	Survey Area 2	Local	2020	$99,697	9.761	51.0	57.6	44.3	$15M/yr Major Rehab - FHWA Roads	In Need Year
0000053440	PINE ST	BROAD PL-WALMSLEY AVE	0.052	0.052	1,037	Local	Composite	MARLYVILLE - FONTAINBLEAU	Council District A	Survey Area 2	None	2016	$70,409	1.101	38.9	28.0	49.7	$30M/yr Major Rehab - City Roads	Delayed
0000053460	PINE ST	PRITCHARD PL-FIG ST	0.067	0.067	945	Local	Composite	MARLYVILLE - FONTAINBLEAU	Council District B	Survey Area 2	None	2020	$64,213	1.555	48.7	28.8	68.6	$30M/yr Major Rehab - City Roads	In Need Year
0000053660	BROADWAY ST	FORSHEY ST-EARHART BLVD	0.051	0.051	887	Local	Composite	GERT TOWN	Council District B	Survey Area 2	None	2017	$60,251	1.144	41.8	16.0	67.6	$30M/yr Major Rehab - City Roads	Delayed
0000053670	BROADWAY ST	EARHART BLVD-OLEANDER ST	0.007	0.007	122	Local	Composite	MARLYVILLE - FONTAINBLEAU	Council District B	Survey Area 2	None	2019	$8,271	1.065	44.6	12.3	76.8	$30M/yr Major Rehab - City Roads	Delayed
0000053750	AUDUBON ST	NELSON ST-FONTAINEBLEAU DR	0.048	0.096	670	Local	Composite	MARLYVILLE - FONTAINBLEAU	Council District A	Survey Area 2	None	2020	$45,505	1.568	49.8	29.2	70.3	$30M/yr Major Rehab - City Roads	In Need Year
0000053760	AUDUBON ST	FONTAINEBLEAU DR-WALMSLEY AVE	0.110	0.110	1,425	Local	Flexible	MARLYVILLE - FONTAINBLEAU	Council District B	Survey Area 2	None	2016	$96,784	1.089	55.9	46.7	65.0	$30M/yr Major Rehab - City Roads	Delayed
0000054040	CALHOUN ST	S MIRO ST-S TONTI ST	0.064	0.128	1,335	Local	Composite	MARLYVILLE - FONTAINBLEAU	Council District A	Survey Area 2	None	2020	$90,679	1.101	49.7	34.9	64.4	$30M/yr Major Rehab - City Roads	In Need Year
0000054330	STATE STREET DR	PRITCHARD PL-GRAPE ST	0.050	0.050	780	Local	Composite	MARLYVILLE - FONTAINBLEAU	Council District B	Survey Area 2	None	2020	$52,954	1.473	48.9	33.6	64.1	$30M/yr Major Rehab - City Roads	In Need Year
0000054380	AUDUBON CT	THALIA ST-FORSHEY ST	0.012	0.023	126	Local	Flexible	GERT TOWN	Council District B	Survey Area 2	None	2019	$8,535	1.098	50.9	31.0	70.8	$30M/yr Major Rehab - City Roads	Delayed
0000057440	PALMETTO ST	CHERRY ST-MONTICELLO AVE	0.358	0.716	5,643	Major Collector	Composite	LAKEWOOD	Council District A	Survey Area 2	Local	2020	$383,241	7.216	48.1	43.0	53.2	$15M/yr Major Rehab - FHWA Roads	In Need Year
0000057470	NORTH LINE ST	CECIL ST-STROELITZ ST	0.020	0.040	292	Major Collector	Composite	HOLLYGROVE	Council District A	Survey Area 2	Local	2020	$19,840	7.113	50.6	33.4	67.8	$15M/yr Major Rehab - FHWA Roads	In Need Year
0000059600	S GALVEZ ST	EARHART BLVD-ERATO ST	0.128	0.255	2,733	Minor Collector	Composite	B. W. COOPER	Council District B	Survey Area 2	None	2020	$185,598	2.880	48.0	42.9	53.1	$30M/yr Major Rehab - City Roads	In Need Year
0000059980	S GALVEZ ST	ERATO ST-EARHART BLVD	0.128	0.255	2,682	Minor Collector	Composite	B. W. COOPER	Council District B	Survey Area 2	None	2020	$182,142	3.030	48.0	46.5	49.4	$30M/yr Major Rehab - City Roads	In Need Year
0000061150	S ROCHEBLAVE ST	GENERAL PERSHING ST-NAPOLEON AVE	0.068	0.136	848	Local	Flexible	BROADMOOR	Council District B	Survey Area 2	None	2019	$57,625	1.053	53.4	41.7	65.0	$30M/yr Major Rehab - City Roads	Delayed
0000064730	EUPHROSINE ST	BROAD AVE-S WHITE ST	0.109	0.217	1,772	Major Collector	Composite	GERT TOWN	Council District B	Survey Area 2	None	2020	$120,344	6.556	50.9	36.5	65.3	$30M/yr Major Rehab - City Roads	In Need Year
0000065040	HOWARD AVE	S JEFFERSON DAVIS PKWY-S CLARK ST	0.072	0.072	992	Major Collector	Composite	GERT TOWN	Council District B	Survey Area 2	None	2020	$67,352	7.318	48.7	29.5	67.9	$30M/yr Major Rehab - City Roads	In Need Year
0000066080	S BROAD ST	MARTIN LUTHER KING BLVD-EVE ST	0.029	0.058	414	Minor Arterial	Composite	CENTRAL CITY	Council District B	Survey Area 2	Local	2020	$28,141	10.699	50.9	30.9	70.9	$15M/yr Major Rehab - FHWA Roads	In Need Year
0000066600	FONTAINEBLEAU DR	LOWERLINE ST-PINE ST	0.056	0.056	680	Major Collector	Flexible	MARLYVILLE - FONTAINBLEAU	Council District A	Survey Area 2	Local	2020	$46,215	8.446	55.9	61.8	50.0	$15M/yr Major Rehab - FHWA Roads	In Need Year
0000066960	S BROAD ST	ERATO ST-CLIO ST	0.067	0.067	929	Minor Arterial	Composite	B. W. COOPER	Council District B	Survey Area 2	None	2020	$63,081	12.492	50.6	46.0	55.2	$30M/yr Major Rehab - City Roads	In Need Year
0000066970	S BROAD ST	CLIO ST-PAVE CHANGE	0.042	0.042	765	Minor Arterial	Composite	B. W. COOPER	Council District B	Survey Area 2	None	2020	$51,935	8.703	50.5	35.8	65.2	$30M/yr Major Rehab - City Roads	In Need Year
0000068380	OAKLAND DR	PONTCHARTRAIN BLVD-DEAD END	0.124	0.248	1,555	Local	Composite	LAKEWOOD	Council District A	Survey Area 2	None	2020	$105,591	1.698	49.0	25.8	72.1	$30M/yr Major Rehab - City Roads	In Need Year
0000069740	N SOLOMON ST	BIENVILLE AVE-CONTI ST	0.069	0.139	774	Local	Flexible	MID-CITY	Council District A	Survey Area 2	None	2019	$52,592	1.088	51.5	33.2	69.8	$30M/yr Major Rehab - City Roads	Delayed
0000070090	S SCOTT ST	BAUDIN ST-BANKS ST	0.073	0.073	1,025	Local	Composite	MID-CITY	Council District B	Survey Area 2	None	2020	$69,624	1.531	47.9	27.4	68.4	$30M/yr Major Rehab - City Roads	In Need Year
0000070400	S TELEMACHUS ST	CLEVELAND AVE-CANAL ST	0.074	0.074	1,193	Local	Flexible	MID-CITY	Council District A	Survey Area 2	None	2016	$81,027	1.097	54.6	55.7	53.4	$30M/yr Major Rehab - City Roads	Delayed
0000070740	N JEFFERSON DAVIS PKWY	CONTI ST-LAFITTE AVE	0.054	0.109	1,047	Local	Composite	MID-CITY	Council District A	Survey Area 2	None	2018	$71,126	1.055	42.4	17.7	67.0	$30M/yr Major Rehab - City Roads	Delayed
0000071420	S SALCEDO ST	PALMYRA ST-BANKS ST	0.074	0.074	1,168	Local	Flexible	MID-CITY	Council District B	Survey Area 2	None	2019	$79,306	1.064	51.6	53.6	49.5	$30M/yr Major Rehab - City Roads	Delayed
0000072900	S PRIEUR ST	GRAVIER ST-TULANE AVE	0.092	0.092	1,593	Local	Composite	TULANE - GRAVIER	Council District B	Survey Area 2	None	2020	$108,194	1.401	48.5	41.2	55.7	$30M/yr Major Rehab - City Roads	In Need Year
0000073210	N ROMAN ST	CANAL ST-IBERVILLE ST	0.073	0.146	1,381	Local	Composite	TULANE - GRAVIER	Council District B	Survey Area 2	None	2018	$93,795	1.102	43.4	20.8	65.9	$30M/yr Major Rehab - City Roads	Delayed
0000075030	ESPLANADE AVE	N TONTI ST-N MIRO ST	0.066	0.066	1,013	Minor Arterial	Composite	TREME - LAFITTE	Council District D	Survey Area 2	Local	2020	$68,809	11.331	48.2	44.9	51.4	$15M/yr Major Rehab - FHWA Roads	In Need Year
0000075350	N CARROLLTON AVE	N CARROLLTON AVE-ESPLANADE AVE	0.049	0.049	442	Minor Arterial	Composite	CITY PARK	Council District A	Survey Area 2	Local	2020	$30,005	17.671	50.8	35.5	66.1	$15M/yr Major Rehab - FHWA Roads	In Need Year
0000075980	URSULINES AVE	BELLE CHASSE ST-BELLE CHASSE ST	0.020	0.020	378	Local	Composite	BAYOU ST. JOHN	Council District A	Survey Area 2	None	2020	$25,651	1.148	50.2	30.2	70.1	$30M/yr Major Rehab - City Roads	In Need Year
0000076360	ST PHILIP ST	N BROAD ST-N DORGENOIS ST	0.102	0.102	1,786	Local	Composite	TREME - LAFITTE	Council District D	Survey Area 2	None	2016	$121,295	1.103	34.5	11.9	57.0	$30M/yr Major Rehab - City Roads	Delayed
0000076370	ST PHILIP ST	N DORGENOIS ST-N ROCHEBLAVE ST	0.088	0.088	1,585	Local	Composite	TREME - LAFITTE	Council District D	Survey Area 2	None	2016	$107,643	1.135	35.9	17.6	54.1	$30M/yr Major Rehab - City Roads	Delayed
0000076390	ST PHILIP ST	N TONTI ST-N MIRO ST	0.066	0.066	1,149	Local	Composite	TREME - LAFITTE	Council District D	Survey Area 2	None	2016	$78,031	1.120	35.1	12.6	57.5	$30M/yr Major Rehab - City Roads	Delayed
0000076400	ST PHILIP ST	N MIRO ST-N GALVEZ ST	0.066	0.066	1,139	Local	Composite	TREME - LAFITTE	Council District D	Survey Area 2	None	2020	$77,367	1.326	48.2	33.4	63.0	$30M/yr Major Rehab - City Roads	In Need Year
0000076460	DUMAINE ST	N CLAIBORNE AVE-N DERBIGNY ST	0.059	0.059	1,030	Local	Composite	TREME - LAFITTE	Council District D	Survey Area 2	None	2020	$69,926	1.408	49.2	41.9	56.5	$30M/yr Major Rehab - City Roads	In Need Year
0000076530	DUMAINE ST	N TONTI ST-N ROCHEBLAVE ST	0.066	0.066	1,044	Local	Composite	TREME - LAFITTE	Council District D	Survey Area 2	None	2020	$70,877	1.484	50.3	37.8	62.8	$30M/yr Major Rehab - City Roads	In Need Year
0000076540	DUMAINE ST	N ROCHEBLAVE ST-N DORGENOIS ST	0.088	0.088	1,393	Local	Composite	TREME - LAFITTE	Council District D	Survey Area 2	None	2020	$94,588	1.420	49.5	32.8	66.1	$30M/yr Major Rehab - City Roads	In Need Year
0000076550	DUMAINE ST	N DORGENOIS ST-N BROAD ST	0.103	0.103	1,830	Local	Composite	TREME - LAFITTE	Council District D	Survey Area 2	None	2020	$124,298	1.334	50.1	39.4	60.8	$30M/yr Major Rehab - City Roads	In Need Year
0000078020	LAFITTE AVE	N ROMAN ST-N PRIEUR ST	0.066	0.133	1,276	Local	Composite	TREME - LAFITTE	Council District D	Survey Area 2	None	2020	$86,694	1.233	48.9	38.4	59.4	$30M/yr Major Rehab - City Roads	In Need Year
0000078030	LAFITTE AVE	N PRIEUR ST-N JOHNSON ST	0.061	0.121	1,017	Local	Composite	TREME - LAFITTE	Council District D	Survey Area 2	None	2020	$69,043	1.382	49.9	36.4	63.4	$30M/yr Major Rehab - City Roads	In Need Year
0000078050	LAFITTE AVE	N GALVEZ ST-N MIRO ST	0.060	0.119	973	Local	Composite	TREME - LAFITTE	Council District D	Survey Area 2	None	2020	$66,107	1.393	49.4	33.5	65.2	$30M/yr Major Rehab - City Roads	In Need Year
0000078960	CONTI ST	N JEFFERSON DAVIS PKWY-N JEFFERSON DAVIS PKWY	0.035	0.070	638	Local	Composite	MID-CITY	Council District B	Survey Area 2	None	2019	$43,332	1.154	45.5	22.1	68.9	$30M/yr Major Rehab - City Roads	Delayed
0000079200	BIENVILLE AVE	N MIRO ST-N TONTI ST	0.066	0.066	1,096	Major Collector	Composite	TULANE - GRAVIER	Council District B	Survey Area 2	Local	2020	$74,461	6.960	50.3	44.9	55.6	$15M/yr Major Rehab - FHWA Roads	In Need Year
0000079260	BIENVILLE AVE	N DUPRE ST-N GAYOSO ST	0.063	0.127	989	Major Collector	Composite	MID-CITY	Council District B	Survey Area 2	Local	2020	$67,149	6.689	50.8	33.6	67.9	$15M/yr Major Rehab - FHWA Roads	In Need Year
0000079570	BIENVILLE AVE	N OLYMPIA ST-N MURAT ST	0.070	0.070	1,039	Major Collector	Composite	MID-CITY	Council District A	Survey Area 2	Local	2020	$70,567	7.805	50.6	47.0	54.2	$15M/yr Major Rehab - FHWA Roads	In Need Year
0000079590	BIENVILLE AVE	N ALEXANDER ST-N HENNESSEY ST	0.070	0.070	1,011	Major Collector	Composite	MID-CITY	Council District A	Survey Area 2	Local	2020	$68,643	7.552	51.2	39.2	63.1	$15M/yr Major Rehab - FHWA Roads	In Need Year
0000079750	BIENVILLE AVE	N GAYOSO ST-N DUPRE ST	0.064	0.064	887	Major Collector	Composite	MID-CITY	Council District B	Survey Area 2	Local	2020	$60,244	7.681	51.3	36.8	65.7	$15M/yr Major Rehab - FHWA Roads	In Need Year
0000079760	BIENVILLE AVE	N DUPRE ST-N WHITE ST	0.064	0.064	1,008	Major Collector	Composite	MID-CITY	Council District B	Survey Area 2	Local	2020	$68,439	7.357	50.2	46.0	54.3	$15M/yr Major Rehab - FHWA Roads	In Need Year
0000081620	BANKS ST	S CORTEZ ST-S SCOTT ST	0.071	0.071	1,171	Major Collector	Composite	MID-CITY	Council District A	Survey Area 2	Local	2020	$79,510	6.831	50.9	43.0	58.8	$15M/yr Major Rehab - FHWA Roads	In Need Year
0000081710	BANKS ST	S ST PATRICK ST-S BERNADOTTE ST	0.070	0.070	1,139	Major Collector	Composite	MID-CITY	Council District A	Survey Area 2	Local	2020	$77,389	6.733	49.6	39.3	59.8	$15M/yr Major Rehab - FHWA Roads	In Need Year

DRAFT

Table D1: Budget Recommended Rehabilitations - Combined Major Rehab

Paved City Roads with Data, 2016 to 2025, MinExcl.:2, Infl.:2.5%, Disc.:0%, Incl.Super:No, Committed:Yes, Tol.:N/A, MaxAcc.:0

SectionID*	Street*	Limits	Length (mi)	Lane-miles	Area (sy)	Funcls	PaveType	Neighborhood	Ward	Maint. District	FHWA Route	Budget Rehab Need Year	Budget Rehab Cost	Budget Rehab CE	PCIYr1	RCIYr1	SDIYr1	Child Budget	Pick Flag
0000082530	S CARROLLTON AVE	S CARROLLTON AVE-TULANE AVE	0.034	0.034	267	Minor Arterial	Composite	MID-CITY	Council District A	Survey Area 2	None	2020	$18,104	20.754	50.9	38.0	63.7	$30M/yr Major Rehab - City Roads	In Need Year
0000087350	MILNE BLVD	FILMORE AVE-CHAPELLE ST	0.094	0.094	1,210	Minor Collector	Composite	LAKEVIEW	Council District A	Survey Area 2	None	2020	$82,181	4.636	50.0	40.1	59.9	$30M/yr Major Rehab - City Roads	In Need Year
0000089940	KENILWORTH ST	GENERAL HAIG ST-GENERAL HAIG ST - ORLEANS AVE ALLEY	0.037	0.074	599	Minor Collector	Flexible	LAKEVIEW	Council District A	Survey Area 2	None	2020	$40,691	3.322	55.7	66.7	44.6	$30M/yr Major Rehab - City Roads	In Need Year
0000090110	BROOKS ST	LOUIS XIV ST - CANAL BLVD ALLEY-LOUIS XIV ST	0.032	0.032	541	Minor Collector	Flexible	LAKEVIEW	Council District A	Survey Area 2	None	2016	$36,774	1.941	56.5	43.5	69.4	$30M/yr Major Rehab - City Roads	Delayed
0000092080	FILMORE AVE	MILNE BLVD-MILNE BLVD	0.009	0.009	120	Minor Arterial	Composite	LAKEVIEW	Council District A	Survey Area 2	Local	2020	$8,158	8.492	46.0	5.7	86.3	$15M/yr Major Rehab - FHWA Roads	In Need Year
0000092300	FILMORE AVE	GENERAL HAIG ST-START OF ONEWAY	0.107	0.215	1,654	Minor Arterial	Composite	LAKEVIEW	Council District A	Survey Area 2	Local	2020	$112,322	11.036	49.1	42.8	55.3	$15M/yr Major Rehab - FHWA Roads	In Need Year
0000092400	FILMORE AVE RAMP	WISNER BLVD-FILMORE AVE	0.053	0.053	573	Minor Arterial	Composite	CITY PARK	Council District A	Survey Area 2	None	2020	$38,940	14.102	50.5	31.2	69.8	$30M/yr Major Rehab - City Roads	In Need Year
0000092410	WISNER BLVD RAMP	FILMORE AVE-WISNER BLVD	0.028	0.028	235	Minor Arterial	Composite	CITY PARK	Council District A	Survey Area 2	None	2020	$15,961	17.944	51.2	30.0	72.4	$30M/yr Major Rehab - City Roads	In Need Year
0000092430	FILMORE AVE	MARCONI DR-END OF ONEWAY	0.036	0.036	380	Minor Arterial	Composite	CITY PARK	Council District A	Survey Area 2	Local	2020	$25,801	13.962	48.4	25.4	71.3	$15M/yr Major Rehab - FHWA Roads	In Need Year
0000092450	FILMORE AVE	MILNE BLVD-MILNE BLVD	0.009	0.009	164	Minor Arterial	Composite	LAKEVIEW	Council District A	Survey Area 2	Local	2020	$11,124	6.236	46.2	5.9	86.4	$15M/yr Major Rehab - FHWA Roads	In Need Year
0000094300	W ROBERT E LEE BLVD	REGENT ST-DEAD END	0.219	0.438	2,428	Local	Flexible	WEST END	Council District A	Survey Area 2	None	2019	$164,914	1.109	52.0	35.0	69.0	$30M/yr Major Rehab - City Roads	Delayed
0000094460	N ROADWAY ST	S ROADWAY ST-W ROADWAY ST	0.376	0.376	8,668	Local	Composite	WEST END	Council District A	Survey Area 2	None	2019	$588,702	1.149	45.9	50.6	41.1	$30M/yr Major Rehab - City Roads	Delayed
0000095450	RAIL ST	LAKESHORE DR-PAVE CHANGE	0.049	0.097	811	Local	Composite	LAKESHORE - LAKE VISTA	Council District D	Survey Area 2	None	2020	$55,082	1.477	48.3	42.7	53.9	$30M/yr Major Rehab - City Roads	In Need Year
0000095840	HARRISON AVE	DIAGONAL DR TRAFFIC CIRCLE-DIAGONAL DR	0.034	0.069	533	Major Collector	Composite	CITY PARK	Council District A	Survey Area 2	Local	2020	$36,231	6.829	49.0	34.3	63.6	$15M/yr Major Rehab - FHWA Roads	In Need Year
0000095850	HARRISON AVE	DIAGONAL DR-DIAGONAL DR TRAFFIC CIRCLE	0.033	0.066	524	Major Collector	Composite	CITY PARK	Council District A	Survey Area 2	Local	2020	$35,574	6.987	49.5	40.6	58.4	$15M/yr Major Rehab - FHWA Roads	In Need Year
0000096120	FILMORE AVE	GENERAL HAIG ST - ORLEANS AVE ALLEY-ORLEANS AVE	0.031	0.031	421	Minor Arterial	Composite	LAKEVIEW	Council District A	Survey Area 2	None	2020	$28,616	12.154	51.0	39.2	62.7	$30M/yr Major Rehab - City Roads	In Need Year
0000096470	HARRISON AVE	ORLEANS AVE-MARSHAL FOCH ST - ARGONNE BLVD ALLEY	0.032	0.032	640	Local	Composite	LAKEVIEW	Council District A	Survey Area 2	None	2020	$43,438	1.202	49.7	39.7	59.7	$30M/yr Major Rehab - City Roads	In Need Year
0000096480	HARRISON AVE	MARSHAL FOCH ST - ARGONNE BLVD ALLEY-GENERAL HAIG ST	0.034	0.034	667	Local	Composite	LAKEVIEW	Council District A	Survey Area 2	None	2020	$45,287	1.234	48.1	40.4	55.8	$30M/yr Major Rehab - City Roads	In Need Year
0000096780	MILNE ST	MOUND AVE-MILNE ST	0.062	0.062	706	Local	Flexible	NAVARRE	Council District A	Survey Area 2	None	2016	$47,966	1.512	54.2	54.6	53.7	$30M/yr Major Rehab - City Roads	Delayed
0000100060	FLORIDA AVE	START OF DIVIDED-ST BERNARD AVE	0.048	0.048	536	Local	Flexible	FAIRGROUNDS	Council District D	Survey Area 3	None	2016	$36,419	1.334	56.5	49.8	63.1	$30M/yr Major Rehab - City Roads	Delayed
0000100070	FLORIDA AVE	ST BERNARD AVE-END OF DIVIDED	0.040	0.040	474	Local	Flexible	FAIRGROUNDS	Council District D	Survey Area 3	None	2019	$32,178	1.046	50.3	34.7	65.8	$30M/yr Major Rehab - City Roads	Delayed
0000100180	DESAIX BLVD	WINTHROP PL-CASTINE ST	0.047	0.094	1,026	Minor Arterial	Composite	FAIRGROUNDS	Council District D	Survey Area 3	Local	2020	$69,654	8.049	49.1	46.6	51.5	$15M/yr Major Rehab - FHWA Roads	In Need Year
0000100520	N RENDON ST	CASTIGLIONE ST-DERBY PL	0.022	0.044	239	Local	Flexible	FAIRGROUNDS	Council District A	Survey Area 3	None	2017	$16,202	1.099	42.1	26.0	58.2	$30M/yr Major Rehab - City Roads	Delayed
0000101250	GRAND ROUTE ST JOHN	N WHITE ST-N DUPRE ST	0.074	0.147	1,477	Local	Composite	FAIRGROUNDS	Council District A	Survey Area 3	None	2018	$100,338	1.171	42.6	35.5	49.7	$30M/yr Major Rehab - City Roads	Delayed
0000101260	GRAND ROUTE ST JOHN	N DUPRE ST-SAUVAGE ST	0.033	0.066	699	Local	Composite	FAIRGROUNDS	Council District A	Survey Area 3	None	2019	$47,445	1.099	47.1	36.6	57.5	$30M/yr Major Rehab - City Roads	Delayed
0000102710	LAPEYROUSE ST	N JOHNSON ST-N PRIEUR ST	0.066	0.066	877	Local	Flexible	SEVENTH WARD	Council District D	Survey Area 3	None	2016	$59,534	1.066	54.4	46.1	62.7	$30M/yr Major Rehab - City Roads	Delayed
0000102730	LAPEYROUSE ST	N ROMAN ST-N DERBIGNY ST	0.066	0.066	822	Local	Flexible	SEVENTH WARD	Council District D	Survey Area 3	None	2016	$55,837	1.261	57.2	51.7	62.6	$30M/yr Major Rehab - City Roads	Delayed
0000104380	ST CLAUDE AVE	FRENCHMEN ST-ELYSIAN FIELDS AVE	0.070	0.141	1,295	Principal Arterial	Composite	MARIGNY	Council District C	Survey Area 3	Local	2020	$87,954	20.174	50.6	54.0	47.1	$15M/yr Major Rehab - FHWA Roads	In Need Year
0000104410	ST CLAUDE AVE	TOURO ST-HENRIETTE DELILLE ST & PAUGER ST	0.068	0.136	1,339	Principal Arterial	Composite	MARIGNY	Council District C	Survey Area 3	Local	2020	$90,920	17.287	48.6	42.8	54.4	$15M/yr Major Rehab - FHWA Roads	In Need Year
0000105300	LAKE TERRACE DR	144 FEET N OF LAKESHORE DR-LAKESHORE DR	0.028	0.028	299	Local	Flexible	LAKE TERRACE & OAKS	Council District D	Survey Area 3	None	2017	$20,285	1.092	42.0	25.5	58.4	$30M/yr Major Rehab - City Roads	Delayed
0000106490	BURGUNDY ST	ALVAR ST-PAULINE ST	0.054	0.054	841	Local	Composite	BYWATER	Council District C	Survey Area 3	None	2020	$57,142	1.536	49.4	39.9	58.9	$30M/yr Major Rehab - City Roads	In Need Year
0000107210	ROYAL ST	ST ROCH AVE-SPAIN ST	0.068	0.068	1,078	Local	Flexible	MARIGNY	Council District C	Survey Area 3	None	2020	$73,246	1.329	55.2	63.8	46.5	$30M/yr Major Rehab - City Roads	In Need Year
0000107590	POLAND AVE	N RAMPART ST-ST CLAUDE AVE	0.084	0.084	1,221	Minor Arterial	Composite	BYWATER	Council District C	Survey Area 3	Local	2020	$82,898	12.438	48.4	50.1	46.7	$15M/yr Major Rehab - FHWA Roads	In Need Year
0000107920	POLAND AVE	N VILLERE ST-URQUHART ST	0.074	0.148	1,166	Minor Arterial	Composite	BYWATER	Council District D	Survey Area 3	Local	2020	$79,200	10.923	51.1	45.5	56.7	$15M/yr Major Rehab - FHWA Roads	In Need Year
0000108300	POLAND AVE	N PRIEUR ST-POLAND AVE	0.027	0.027	296	Minor Arterial	Composite	BYWATER	Council District D	Survey Area 3	None	2020	$20,081	13.638	50.6	30.1	71.0	$30M/yr Major Rehab - City Roads	In Need Year
0000109210	PAULINE ST	BURGUNDY ST-DAUPHINE ST	0.069	0.069	1,046	Local	Flexible	BYWATER	Council District C	Survey Area 3	None	2016	$71,065	1.081	57.1	53.2	60.9	$30M/yr Major Rehab - City Roads	Delayed
0000109280	INDEPENDENCE ST	N RAMPART ST-ST CLAUDE AVE	0.085	0.085	1,323	Local	Flexible	ST. CLAUDE	Council District C	Survey Area 3	None	2016	$89,856	1.263	56.5	60.3	52.7	$30M/yr Major Rehab - City Roads	Delayed
0000111410	E POLAND AVE	N MIRO ST-POLAND AVE	0.035	0.035	355	Local	Composite	BYWATER	Council District D	Survey Area 3	None	2020	$24,096	1.804	47.8	11.7	83.8	$30M/yr Major Rehab - City Roads	In Need Year
0000111720	N GALVEZ ST	PAULINE ST-ALVAR ST	0.055	0.109	838	Major Collector	Composite	ST. CLAUDE	Council District D	Survey Area 3	Local	2020	$56,901	7.241	48.8	40.1	57.4	$15M/yr Major Rehab - FHWA Roads	In Need Year
0000111770	N GALVEZ ST	POLAND AVE-KENTUCKY ST	0.105	0.211	1,991	Local	Composite	BYWATER	Council District D	Survey Area 3	None	2016	$135,226	1.126	35.6	22.9	48.2	$30M/yr Major Rehab - City Roads	Delayed
0000112580	N VILLERE ST	FELICIANA ST-CLOUET ST	0.053	0.106	700	Local	Flexible	ST. CLAUDE	Council District C	Survey Area 3	None	2016	$47,520	1.088	51.7	46.9	56.4	$30M/yr Major Rehab - City Roads	Delayed
0000113360	N RAMPART ST	TENNESSEE ST-REYNES ST	0.055	0.110	746	Local	Flexible	HOLY CROSS	Council District E	Survey Area 3	None	2016	$50,667	1.090	49.8	48.9	50.6	$30M/yr Major Rehab - City Roads	Delayed
0000113550	ALICE CT	EGANIA ST-END	0.032	0.064	328	Local	Flexible	HOLY CROSS	Council District E	Survey Area 3	None	2019	$22,255	1.159	51.5	31.0	72.0	$30M/yr Major Rehab - City Roads	Delayed
0000117630	ELLIS ST	ALABO ST-ROFFIGNAC ST	0.024	0.047	167	Local	Flexible	LOWER NINTH WARD	Council District E	Survey Area 3	None	2020	$11,320	1.662	54.4	32.7	76.0	$30M/yr Major Rehab - City Roads	In Need Year
0000118840	EGANIA ST	ROYAL ST-DAUPHINE ST	0.069	0.138	955	Local	Flexible	HOLY CROSS	Council District E	Survey Area 3	None	2020	$64,885	1.570	56.6	63.9	49.3	$30M/yr Major Rehab - City Roads	In Need Year
0000119110	ANDRY ST	N VILLERE ST-N ROBERTSON ST	0.074	0.147	1,186	Local	Flexible	LOWER NINTH WARD	Council District E	Survey Area 3	None	2016	$80,581	1.084	56.3	55.4	57.1	$30M/yr Major Rehab - City Roads	Delayed
0000122630	ELYSIAN FIELDS AVE	CHARTRES ST-ROYAL ST	0.068	0.203	1,672	Minor Arterial	Composite	MARIGNY	Council District C	Survey Area 3	Local	2016	$113,552	7.850	50.6	58.9	42.3	$15M/yr Major Rehab - FHWA Roads	Delayed
0000125260	N ROMAN ST	SPAIN ST-ST ROCH AVE	0.036	0.071	568	Local	Composite	ST. ROCH	Council District D	Survey Area 3	None	2016	$38,593	1.157	36.5	7.7	65.2	$30M/yr Major Rehab - City Roads	Delayed
0000126560	LAW ST	NEW ORLEANS ST-A P TUREAUD AVE	0.072	0.072	1,130	Local	Flexible	SEVENTH WARD	Council District D	Survey Area 3	None	2016	$76,763	1.233	54.3	59.8	48.8	$30M/yr Major Rehab - City Roads	Delayed
0000129340	FRANKLIN AVE	ST CLAUDE AVE-MARAIS ST	0.055	0.109	1,078	Minor Arterial	Composite	ST. CLAUDE	Council District C	Survey Area 3	Local	2020	$73,193	8.277	50.4	38.4	62.4	$15M/yr Major Rehab - FHWA Roads	In Need Year
0000129530	FRANKLIN AVE	I-10 E ONRAMP-SAGE ST	0.054	0.108	981	Minor Arterial	Composite	GENTILLY TERRACE	Council District D	Survey Area 3	Local	2020	$66,605	8.959	50.9	38.4	63.4	$15M/yr Major Rehab - FHWA Roads	In Need Year
0000129620	FRANKLIN AVE	VERBENA ST-JASMINE ST	0.055	0.110	1,022	Minor Arterial	Composite	GENTILLY TERRACE	Council District D	Survey Area 3	Local	2020	$69,420	9.584	48.4	48.6	48.2	$15M/yr Major Rehab - FHWA Roads	In Need Year
0000130140	FRANKLIN AVE	VERBENA ST-GLADIOLUS ST	0.055	0.110	1,075	Minor Arterial	Composite	GENTILLY TERRACE	Council District D	Survey Area 3	Local	2020	$73,027	8.929	49.6	46.6	52.6	$15M/yr Major Rehab - FHWA Roads	In Need Year
0000130670	MANDEVILLE ST	N ROCHEBLAVE ST-NED	0.055	0.111	551	Local	Flexible	ST. ROCH	Council District D	Survey Area 3	None	2017	$37,431	1.156	40.9	18.9	62.9	$30M/yr Major Rehab - City Roads	Delayed
0000133630	TOURO ST	ST DENIS ST-MILTON ST	0.070	0.141	1,068	Local	Flexible	DILLARD	Council District D	Survey Area 3	None	2018	$72,514	1.267	56.7	73.5	39.8	$30M/yr Major Rehab - City Roads	Delayed
0000134130	ABUNDANCE ST	SPAIN ST-ST ROCH AVE	0.062	0.123	903	Local	Composite	ST. ROCH	Council District D	Survey Area 3	None	2020	$61,315	1.636	48.5	39.8	57.1	$30M/yr Major Rehab - City Roads	In Need Year

DRAFT

Table D1: Budget Recommended Rehabilitations - Combined Major Rehab

Paved City Roads with Data, 2016 to 2025, MinExcl.:2, Infl.:2.5%, Disc.:0%, Incl.Super:No, Committed:Yes, Tol.:N/A, MaxAcc.:0

SectionID*	Street*	Limits	Length (mi)	Lane-miles	Area (sy)	Funcls	PaveType	Neighborhood	Ward	Maint. District	FHWA Route	Budget Rehab Need Year	Budget Rehab Cost	Budget Rehab CE	PCIYr1	RCIYr1	SDIYr1	Child Budget	Pick Flag
0000134900	FRENCHMEN ST	BRUTUS ST-MIRABEAU AVE	0.072	0.144	1,194	Local	Flexible	DILLARD	Council District D	Survey Area 3	None	2016	$81,080	1.126	55.0	57.9	52.0	$30M/yr Major Rehab - City Roads	Delayed
0000136000	ELDER ST	PIEDMONT DR-CLEMATIS ST	0.057	0.115	731	Local	Flexible	GENTILLY TERRACE	Council District D	Survey Area 3	None	2016	$49,618	1.063	51.8	43.3	60.3	$30M/yr Major Rehab - City Roads	Delayed
0000136110	PEOPLES AVE	CLOVER ST-LAVENDER ST	0.055	0.109	620	Local	Flexible	GENTILLY TERRACE	Council District D	Survey Area 3	None	2016	$42,102	1.252	57.5	47.6	67.4	$30M/yr Major Rehab - City Roads	Delayed
0000137030	CHICKASAW ST	APACHE ST-FORD ST	0.025	0.050	223	Local	Flexible	DESIRE AREA	Council District D	Survey Area 3	None	2020	$15,116	1.318	54.4	33.6	75.2	$30M/yr Major Rehab - City Roads	In Need Year
0000137110	VELIE ST	HIAWATHA ST-POCAHONTAS ST	0.052	0.104	571	Local	Flexible	DESIRE AREA	Council District D	Survey Area 3	None	2020	$38,812	1.055	53.4	30.8	75.9	$30M/yr Major Rehab - City Roads	In Need Year
0000137130	MC FARLAND ST	POWHATAN ST-HIAWATHA ST	0.053	0.106	498	Local	Flexible	DESIRE AREA	Council District D	Survey Area 3	None	2019	$33,808	1.150	45.4	15.1	75.7	$30M/yr Major Rehab - City Roads	Delayed
0000137330	POWHATAN ST	MC FARLAND ST-MC FARLAND ST	0.008	0.015	68	Local	Flexible	DESIRE AREA	Council District D	Survey Area 3	None	2018	$4,618	1.111	42.3	5.0	79.5	$30M/yr Major Rehab - City Roads	Delayed
0000137350	BUICK ST	HIAWATHA ST-POCAHONTAS ST	0.053	0.105	635	Local	Flexible	DESIRE AREA	Council District D	Survey Area 3	None	2016	$43,113	1.095	54.3	42.1	66.4	$30M/yr Major Rehab - City Roads	Delayed
0000137390	HIAWATHA ST	BUICK ST-IROQUOIS ST	0.050	0.099	481	Local	Flexible	DESIRE AREA	Council District D	Survey Area 3	None	2016	$32,699	1.626	53.4	51.5	55.3	$30M/yr Major Rehab - City Roads	Delayed
0000138230	FELICIANA ST	ABUNDANCE ST-TREASURE ST	0.073	0.146	1,240	Local	Composite	DESIRE AREA	Council District D	Survey Area 3	None	2016	$84,241	1.123	37.9	10.7	65.1	$30M/yr Major Rehab - City Roads	Delayed
0000138700	DESIRE ST	FLORIDA AVE-INDUSTRY ST	0.076	0.152	1,512	Local	Composite	DESIRE DEV	Council District D	Survey Area 3	None	2016	$102,693	1.064	38.1	22.1	54.1	$30M/yr Major Rehab - City Roads	Delayed
0000139640	BENEFIT ST	OLIVER WHITE AVE-PAVE CHANGE	0.035	0.035	563	Local	Composite	DESIRE DEV	Council District D	Survey Area 3	None	2020	$38,231	1.474	48.7	39.0	58.3	$30M/yr Major Rehab - City Roads	In Need Year
0000140370	FRANCE RD RAMP	CHEF MENTEUR HWY-FRANCE RD	0.023	0.023	263	Local	Flexible	DESIRE AREA	Council District D	Survey Area 3	None	2016	$17,885	1.159	55.1	44.0	66.2	$30M/yr Major Rehab - City Roads	Delayed
0000140540	HIGGINS BLVD	ALMONASTER AVE-ST FERDINAND ST	0.094	0.094	1,189	Major Collector	Composite	DESIRE AREA	Council District D	Survey Area 3	Local	2020	$80,785	8.324	50.0	34.1	65.8	$15M/yr Major Rehab - FHWA Roads	In Need Year
0000140620	HIGGINS BLVD	METROPOLITAN ST-LOUISA ST	0.044	0.044	532	Major Collector	Composite	DESIRE AREA	Council District D	Survey Area 3	Local	2020	$36,118	9.594	48.3	46.7	49.9	$15M/yr Major Rehab - FHWA Roads	In Need Year
0000140940	BACCICH ST	DREUX AVE-FILMORE AVE	0.056	0.112	609	Local	Flexible	GENTILLY TERRACE	Council District D	Survey Area 3	None	2018	$41,347	1.102	44.8	27.8	61.8	$30M/yr Major Rehab - City Roads	Delayed
0000141950	FRANKFORT ST	PAINTERS ST-FRANKLIN AVE	0.062	0.124	808	Local	Flexible	MILNEBURG	Council District D	Survey Area 3	None	2016	$54,878	1.202	55.5	51.3	59.7	$30M/yr Major Rehab - City Roads	Delayed
0000145000	FILMORE AVE	FILMORE AVE-WARRINGTON DR	0.037	0.037	455	Minor Arterial	Composite	ST. ANTHONY	Council District D	Survey Area 3	None	2020	$30,933	12.740	50.9	34.5	67.2	$30M/yr Major Rehab - City Roads	In Need Year
0000146790	PRENTISS AVE	WILTON DR-WILDAIR DR	0.047	0.047	671	Local	Flexible	ST. ANTHONY	Council District D	Survey Area 3	None	2016	$45,573	1.058	55.2	50.0	60.3	$30M/yr Major Rehab - City Roads	Delayed
0000147010	RAPIDES DR	CAMERON BLVD-PASTEUR BLVD	0.056	0.112	865	Local	Flexible	ST. ANTHONY	Council District D	Survey Area 3	None	2016	$58,749	1.122	53.6	55.1	52.1	$30M/yr Major Rehab - City Roads	Delayed
0000147990	SUMPTER ST	WARRINGTON DR-NEW ORLEANS ST	0.034	0.069	556	Local	Flexible	DILLARD	Council District D	Survey Area 3	None	2019	$37,755	1.073	52.3	55.0	49.5	$30M/yr Major Rehab - City Roads	Delayed
0000148000	SUMPTER ST	NEW ORLEANS ST-ALLEN ST	0.070	0.140	1,135	Local	Flexible	DILLARD	Council District D	Survey Area 3	None	2016	$77,095	1.166	53.9	58.6	49.1	$30M/yr Major Rehab - City Roads	Delayed
0000148110	LOMBARD ST	SPAIN ST-ST ROCH AVE	0.057	0.114	693	Local	Flexible	GENTILLY TERRACE	Council District D	Survey Area 3	None	2016	$47,090	1.122	52.6	43.9	61.3	$30M/yr Major Rehab - City Roads	Delayed
0000148410	MANDOLIN ST	ANNETTE ST-ST ANTHONY AVE	0.065	0.130	988	Local	Flexible	DILLARD	Council District D	Survey Area 3	None	2020	$67,096	1.362	56.9	62.3	51.5	$30M/yr Major Rehab - City Roads	In Need Year
0000149840	REPUBLIC ST	PLEASURE ST-LAFRENIERE ST	0.070	0.140	1,075	Local	Flexible	DILLARD	Council District D	Survey Area 3	None	2020	$73,043	1.459	56.4	65.6	47.2	$30M/yr Major Rehab - City Roads	In Need Year
0000150590	BUCHANAN ST	SENATE ST-ST BERNARD AVE	0.030	0.030	354	Local	Flexible	ST. BERNARD AREA	Council District D	Survey Area 3	None	2018	$24,073	1.049	49.5	35.9	63.0	$30M/yr Major Rehab - City Roads	Delayed
0000151960	MANDOLIN ST	HARCOURT DR - SYBIL ST ALLEY-HAMBURG ST	0.016	0.032	253	Local	Composite	FILMORE	Council District D	Survey Area 3	None	2020	$17,198	1.727	50.3	56.4	44.2	$30M/yr Major Rehab - City Roads	In Need Year
0000153380	FILMORE AVE	ELYSIAN FIELDS AVE-ELYSIAN FIELDS AVE	0.021	0.021	434	Minor Arterial	Composite	GENTILLY TERRACE	Council District D	Survey Area 3	Local	2020	$29,454	7.352	50.7	31.9	69.5	$15M/yr Major Rehab - FHWA Roads	In Need Year
0000154040	CRESCENT ST	PERLITA ST-PARIS AVE	0.113	0.225	1,810	Local	Flexible	FILMORE	Council District D	Survey Area 3	None	2017	$122,910	1.226	54.1	64.6	43.5	$30M/yr Major Rehab - City Roads	Delayed
0000154210	PRENTISS AVE	ST BERNARD AVE-ALFRED ST	0.062	0.062	1,245	Local	Composite	FILMORE	Council District D	Survey Area 3	None	2020	$84,581	1.503	50.1	65.2	34.9	$30M/yr Major Rehab - City Roads	In Need Year
0000154330	PRENTISS AVE	PERLITA ST-CARTIER AVE	0.166	0.166	3,106	Local	Composite	FILMORE	Council District D	Survey Area 3	None	2016	$210,940	1.548	50.2	61.0	39.3	$30M/yr Major Rehab - City Roads	Delayed
0000154340	PRENTISS AVE	CARTIER AVE-ALFRED ST	0.057	0.057	1,112	Local	Composite	FILMORE	Council District D	Survey Area 3	None	2016	$75,503	1.454	49.3	59.1	39.5	$30M/yr Major Rehab - City Roads	Delayed
0000155740	MILES DR	MILES DR-PARIS AVE	0.020	0.020	213	Local	Flexible	FILMORE	Council District D	Survey Area 3	None	2020	$14,444	1.098	52.5	30.9	74.0	$30M/yr Major Rehab - City Roads	In Need Year
0000158940	FRANCE RD	CHEF MENTEUR HWY-END OF ONEWAY	0.064	0.064	1,460	Minor Arterial	Composite	GENTILLY WOODS	Council District D	Survey Area 3	Local	2016	$99,168	8.754	49.8	61.2	38.4	$15M/yr Major Rehab - FHWA Roads	Delayed
0000159870	HAYNE BLVD	FRANCE RD-DEAD END	0.178	0.356	2,391	Local	Flexible	PONTCHARTRAIN PARK	Council District D	Survey Area 3	None	2016	$162,408	1.135	54.7	50.1	59.2	$30M/yr Major Rehab - City Roads	Delayed
0000160690	DOWNMAN RD	CHEF MENTEUR HWY-MONROE ST	0.031	0.063	529	Minor Arterial	Composite	PINES VILLAGE	Council District D	Survey Area 4	Local	2020	$35,906	9.459	49.4	34.9	63.8	$15M/yr Major Rehab - FHWA Roads	In Need Year
0000162890	REYNES ST	WARFIELD ST-RANSOM ST	0.102	0.205	2,204	Local	Composite	PLUM ORCHARD	Council District E	Survey Area 4	None	2016	$149,722	1.061	39.6	31.7	47.4	$30M/yr Major Rehab - City Roads	Delayed
0000166080	HAMMOND ST	GALAHAD DR-LANCELOT DR	0.045	0.091	1,100	Local	Composite	READ BLVD WEST	Council District E	Survey Area 4	None	2020	$74,725	1.067	48.5	49.1	47.8	$30M/yr Major Rehab - City Roads	In Need Year
0000166090	HAMMOND ST	LANCELOT DR-ARTHUR DR	0.045	0.091	1,069	Local	Composite	READ BLVD WEST	Council District E	Survey Area 4	None	2020	$72,627	1.145	49.5	53.8	45.2	$30M/yr Major Rehab - City Roads	In Need Year
0000169375	CROWDER BLVD	PAVE CHANGE-HUNTINGTON PARK DR	0.030	0.059	778	Minor Arterial	Composite	LITTLE WOODS	Council District E	Survey Area 4	Local	2020	$52,833	6.704	49.6	47.8	51.4	$15M/yr Major Rehab - FHWA Roads	In Need Year
0000169500	CROWDER BLVD	MORRISON RD-BEECHWOOD CT	0.072	0.145	1,435	Minor Arterial	Composite	LITTLE WOODS	Council District E	Survey Area 4	Local	2020	$97,440	8.689	51.1	45.3	56.8	$15M/yr Major Rehab - FHWA Roads	In Need Year
0000169510	CROWDER BLVD	BEECHWOOD CT-LAKE WILLOW DR	0.170	0.340	3,641	Minor Arterial	Composite	LITTLE WOODS	Council District E	Survey Area 4	Local	2020	$247,283	8.654	50.2	53.8	46.6	$15M/yr Major Rehab - FHWA Roads	In Need Year
0000169930	DORIAN ST	W LAVERNE ST-DOROTHEA ST	0.059	0.117	1,040	Local	Composite	PINES VILLAGE	Council District D	Survey Area 4	None	2020	$70,635	1.286	48.8	33.9	63.7	$30M/yr Major Rehab - City Roads	In Need Year
0000169950	FOCH RD	S HERMES ST-S LAVERNE ST	0.058	0.117	1,370	Local	Composite	PINES VILLAGE	Council District D	Survey Area 4	None	2017	$93,018	1.066	42.2	43.0	41.3	$30M/yr Major Rehab - City Roads	Delayed
0000170310	DOROTHEA ST	DOWNMAN RD-DEANNE ST	0.055	0.109	900	Local	Flexible	PINES VILLAGE	Council District D	Survey Area 4	None	2016	$61,157	1.108	56.2	57.1	55.2	$30M/yr Major Rehab - City Roads	Delayed
0000179740	MORRISON RD	FLORITA CT-DOWNMAN RD	0.046	0.046	574	Local	Composite	PINES VILLAGE	Council District D	Survey Area 4	None	2020	$39,000	1.831	49.1	33.5	64.6	$30M/yr Major Rehab - City Roads	In Need Year
0000180380	MORRISON RD	AVALON WY-READ BLVD	0.089	0.178	1,181	Minor Arterial	Composite	LITTLE WOODS	Council District E	Survey Area 4	Local	2020	$80,219	12.749	48.6	41.9	55.3	$15M/yr Major Rehab - FHWA Roads	In Need Year
0000180580	MORRISON RD	CROWDER BLVD-CROWDER BLVD	0.019	0.039	257	Minor Arterial	Composite	LITTLE WOODS	Council District E	Survey Area 4	Local	2020	$17,447	12.787	49.8	43.1	56.5	$15M/yr Major Rehab - FHWA Roads	In Need Year
0000182150	SIX FLAGS PKWY	I-510 SERVICE RD E-I-510 SERVICE RD E	0.111	0.222	1,937	Minor Arterial	Composite	VILLAGE DE LEST	Council District E	Survey Area 4	Local	2020	$131,558	11.600	50.2	63.5	36.8	$15M/yr Major Rehab - FHWA Roads	In Need Year
0000182520	DWYER RD	DEAD END-NOT IN SERVICE	0.019	0.038	342	Local	Composite	VILLAGE DE LEST	Council District E	Survey Area 4	None	2016	$23,258	1.072	33.7	12.9	54.4	$30M/yr Major Rehab - City Roads	Delayed
0000182860	MICHOUD BLVD	CHATEAU CT-DWYER BLVD	0.137	0.137	1,722	Minor Arterial	Composite	VILLAGE DE LEST	Council District E	Survey Area 4	Local	2020	$116,925	13.448	51.0	42.6	59.4	$15M/yr Major Rehab - FHWA Roads	In Need Year
0000182870	MICHOUD BLVD	DWYER BLVD-DWYER BLVD	0.013	0.013	158	Minor Arterial	Composite	VILLAGE DE LEST	Council District E	Survey Area 4	Local	2020	$10,716	12.008	48.6	27.5	69.6	$15M/yr Major Rehab - FHWA Roads	In Need Year
0000184705	STRASBOURG CT	PAVE CHANGE-BERGERAC ST	0.042	0.083	685	Local	Composite	VILLAGE DE LEST	Council District E	Survey Area 4	None	2016	$46,554	1.082	38.1	1.5	74.6	$30M/yr Major Rehab - City Roads	Delayed
0000185390	ALBA RD	OLD SPANISH TRL-LUCRINO RD	0.054	0.108	1,313	Local	Composite	LAKE CATHERINE	Council District E	Survey Area 4	None	2020	$89,192	1.055	49.1	48.0	50.2	$30M/yr Major Rehab - City Roads	In Need Year
0000185480	ALBA RD W	LUCRINO RD-ALBA RD	0.116	0.233	2,176	Local	Composite	LAKE CATHERINE	Council District E	Survey Area 4	None	2016	$147,775	1.455	48.6	54.5	42.6	$30M/yr Major Rehab - City Roads	Delayed
0000185930	POWDER ST	ALIX ST-ELIZA ST	0.070	0.141	858	Local	Flexible	ALGIERS POINT	Council District C	Survey Area 5	None	2016	$58,289	1.126	54.8	44.8	64.8	$30M/yr Major Rehab - City Roads	Delayed

DRAFT

Table D1: Budget Recommended Rehabilitations - Combined Major Rehab

Paved City Roads with Data, 2016 to 2025, MinExcl.:2, Infl.:2.5%, Disc.:0%, Incl.Super:No, Committed:Yes, Tol.:N/A, MaxAcc.:0

SectionID*	Street*	Limits	Length (mi)	Lane-miles	Area (sy)	Funcls	PaveType	Neighborhood	Ward	Maint. District	FHWA Route	Budget Rehab Need Year	Budget Rehab Cost	Budget Rehab CE	PCIYr1	RCIYr1	SDIYr1	Child Budget	Pick Flag
0000186330	BOUNY ST	EVELINA ST-OPELOUSAS AVE	0.008	0.008	155	Local	Composite	ALGIERS POINT	Council District C	Survey Area 5	None	2018	$10,520	1.170	43.9	35.2	52.6	$30M/yr Major Rehab - City Roads	Delayed
0000187660	PARK BLVD	TECHE ST-NUNEZ ST	0.072	0.144	957	Local	Flexible	McDONOGH	Council District C	Survey Area 5	None	2016	$65,013	1.146	56.6	50.6	62.6	$30M/yr Major Rehab - City Roads	Delayed
0000188700	OPELOUSAS AVE	WHITNEY AVE-LE BOEUF ST	0.071	0.071	1,089	Major Collector	Composite	WHITNEY	Council District C	Survey Area 5	Local	2020	$73,978	7.257	51.2	41.4	61.0	$15M/yr Major Rehab - FHWA Roads	In Need Year
0000188800	OPELOUSAS AVE	SEGUIN ST-NUNEZ ST	0.024	0.024	376	Local	Composite	ALGIERS POINT	Council District C	Survey Area 5	None	2020	$25,552	1.487	50.3	38.9	61.7	$30M/yr Major Rehab - City Roads	In Need Year
0000188920	ELIZA ST	BOUNY ST-SEGUIN ST	0.070	0.139	1,203	Local	Composite	ALGIERS POINT	Council District C	Survey Area 5	None	2017	$81,729	1.163	40.6	16.2	64.9	$30M/yr Major Rehab - City Roads	Delayed
0000189170	PELICAN AVE	BOUNY ST-SEGUIN ST	0.070	0.139	1,406	Local	Composite	ALGIERS POINT	Council District C	Survey Area 5	None	2016	$95,508	1.092	36.8	27.2	46.3	$30M/yr Major Rehab - City Roads	Delayed
0000189180	PELICAN AVE	SEGUIN ST-BERMUDA ST	0.072	0.143	1,378	Local	Composite	ALGIERS POINT	Council District C	Survey Area 5	None	2018	$93,592	1.164	44.3	30.2	58.4	$30M/yr Major Rehab - City Roads	Delayed
0000189190	PELICAN AVE	BERMUDA ST-LAVERGNE ST	0.070	0.140	1,400	Local	Composite	ALGIERS POINT	Council District C	Survey Area 5	None	2017	$95,071	1.104	42.4	28.3	56.4	$30M/yr Major Rehab - City Roads	Delayed
0000190270	L B LANDRY AVE	LAWRENCE ST-PAVE CHANGE	0.028	0.056	485	Minor Arterial	Composite	WHITNEY	Council District C	Survey Area 5	Local	2020	$32,948	8.901	49.0	31.8	66.1	$15M/yr Major Rehab - FHWA Roads	In Need Year
0000190280	L B LANDRY AVE	MARDI GRAS BLVD-THAYER ST	0.035	0.071	673	Minor Arterial	Composite	FISCHER DEV	Council District C	Survey Area 5	Local	2020	$45,679	8.187	51.3	32.8	69.8	$15M/yr Major Rehab - FHWA Roads	In Need Year
0000190290	L B LANDRY AVE	THAYER ST-SEMMES ST	0.154	0.308	2,899	Minor Arterial	Composite	FISCHER DEV	Council District C	Survey Area 5	Local	2020	$196,880	9.386	49.1	47.6	50.5	$15M/yr Major Rehab - FHWA Roads	In Need Year
0000190300	L B LANDRY AVE	SEMMES ST-WALL BLVD	0.048	0.095	952	Minor Arterial	Composite	FISCHER DEV	Council District C	Survey Area 5	Local	2020	$64,651	8.077	50.4	37.4	63.3	$15M/yr Major Rehab - FHWA Roads	In Need Year
0000190340	L B LANDRY AVE	VESPASIAN ST-HENDEE ST	0.051	0.103	1,087	Minor Arterial	Composite	FISCHER DEV	Council District C	Survey Area 5	Local	2020	$73,850	7.598	48.6	36.2	61.0	$15M/yr Major Rehab - FHWA Roads	In Need Year
0000191000	DIANA ST	HENDEE ST-SUMNER ST	0.061	0.122	699	Local	Flexible	BEHRMAN	Council District C	Survey Area 5	None	2019	$47,505	1.082	49.5	34.8	64.2	$30M/yr Major Rehab - City Roads	Delayed
0000191830	SHEPARD ST	CASA CALVO ST-FARRAGUT ST	0.055	0.110	569	Local	Flexible	BEHRMAN	Council District C	Survey Area 5	None	2016	$38,676	1.205	54.8	38.0	71.5	$30M/yr Major Rehab - City Roads	Delayed
0000191880	DE ARMAS ST	DEAD END-CASA CALVO ST	0.021	0.042	238	Local	Flexible	BEHRMAN	Council District C	Survey Area 5	None	2018	$16,157	1.054	44.6	25.5	63.7	$30M/yr Major Rehab - City Roads	Delayed
0000192450	HUNLEY LN	CONSTITUTION ST-CONSTELLATION ST	0.107	0.214	1,513	Local	Flexible	U.S. NAVAL BASE	Council District C	Survey Area 5	None	2016	$102,745	1.060	57.3	50.0	64.6	$30M/yr Major Rehab - City Roads	Delayed
0000192685	HEERMAN ST	PAVE CHANGE-GUADALCANAL ST	0.031	0.061	506	Local	Composite	U.S. NAVAL BASE	Council District C	Survey Area 5	None	2020	$34,344	1.293	48.9	26.2	71.6	$30M/yr Major Rehab - City Roads	In Need Year
0000194230	HORACE ST	HOMER ST-LUNA ST	0.036	0.073	396	Local	Flexible	U.S. NAVAL BASE	Council District C	Survey Area 5	None	2019	$26,896	1.075	48.7	26.9	70.5	$30M/yr Major Rehab - City Roads	Delayed
0000194270	HORACE ST	DE ARMAS ST-LAMARQUE ST	0.072	0.144	863	Local	Flexible	U.S. NAVAL BASE	Council District C	Survey Area 5	None	2016	$58,614	1.079	51.8	39.8	63.8	$30M/yr Major Rehab - City Roads	Delayed
0000194310	HORACE ST	PTOLEMY ST-LAWRENCE ST	0.073	0.146	910	Local	Flexible	BEHRMAN	Council District C	Survey Area 5	None	2016	$61,798	1.052	57.5	43.5	71.4	$30M/yr Major Rehab - City Roads	Delayed
0000195160	MAGELLAN ST	HALSEY AVE-MERCEDES BLVD	0.068	0.136	820	Local	Flexible	BEHRMAN	Council District C	Survey Area 5	None	2018	$55,701	1.055	46.0	37.8	54.2	$30M/yr Major Rehab - City Roads	Delayed
0000205960	ADRIAN ST	RANKIN ST-WEIMER BERT ST	0.054	0.108	591	Local	Flexible	NEW AURORA - ENGLISH TURN	Council District C	Survey Area 5	None	2020	$40,147	1.073	53.7	32.0	75.4	$30M/yr Major Rehab - City Roads	In Need Year
0000206570	PERRIN ST	ADRIAN ST-BENNETT ST	0.041	0.083	506	Local	Flexible	NEW AURORA - ENGLISH TURN	Council District C	Survey Area 5	None	2016	$34,359	1.058	50.1	39.0	61.1	$30M/yr Major Rehab - City Roads	Delayed
Total			**18.013**	**29.320**	**297,821**								**$20,227,527**						
Budget Rehab*: AC - Reconstruction (Minor Collector/Local) - 45 Items																			
0000042030	PRYTANIA ST	NAPOLEON AVE-JENA ST	0.068	0.137	1,513	Minor Collector	Flexible	UPTOWN	Council District B	Survey Area 1	None	2016	$477,458	1.145	33.1	39.3	26.8	$30M/yr Major Rehab - City Roads	Delayed
0000042550	ATLANTA ST	DUFOSSAT ST-VALMONT ST	0.064	0.129	563	Local	Flexible	UPTOWN	Council District B	Survey Area 1	None	2016	$177,578	1.141	4.3	0.9	7.6	$30M/yr Major Rehab - City Roads	Delayed
0000054390	AUDUBON CT	FORSHEY ST-OLIVE ST	0.068	0.068	584	Local	Flexible	GERT TOWN	Council District B	Survey Area 2	None	2016	$184,347	1.176	26.9	8.7	45.1	$30M/yr Major Rehab - City Roads	Delayed
0000054400	AUDUBON CT	OLIVE ST-EDINBURGH ST	0.069	0.069	588	Local	Flexible	GERT TOWN	Council District B	Survey Area 2	None	2016	$185,645	1.172	19.2	18.2	20.1	$30M/yr Major Rehab - City Roads	Delayed
0000054430	BLOOMINGDALE CT	ERATO ST-THALIA ST	0.079	0.079	695	Local	Flexible	GERT TOWN	Council District B	Survey Area 2	None	2016	$219,421	1.148	27.5	9.2	45.7	$30M/yr Major Rehab - City Roads	Delayed
0000064150	COOLIDGE CT	PINE ST-LOWERLINE ST	0.059	0.118	524	Local	Flexible	GERT TOWN	Council District B	Survey Area 2	None	2016	$165,442	1.124	5.0	10.0	0.0	$30M/yr Major Rehab - City Roads	Delayed
0000067210	FAIRWAY DR	NATALIE ST-TRAFFIC CIRCLE EXIT	0.010	0.010	98	Local	Flexible	LAKEWOOD	Council District A	Survey Area 2	None	2016	$30,970	1.052	29.9	16.6	43.2	$30M/yr Major Rehab - City Roads	Delayed
0000067240	FAIRWAY DR	HEDWIDGE LN-MARGUERITE ST	0.148	0.296	1,384	Local	Flexible	LAKEWOOD	Council District A	Survey Area 2	None	2016	$430,599	1.096	32.1	26.5	37.7	$30M/yr Major Rehab - City Roads	Delayed
0000079120	CONTI ST	VIRGINIA ST-ROSEDALE DR	0.087	0.175	816	Local	Flexible	NAVARRE	Council District A	Survey Area 2	None	2016	$257,581	1.066	10.3	8.7	11.9	$30M/yr Major Rehab - City Roads	Delayed
0000084380	VETERANS HWY	SHARON DR-W HARNEY ST	0.085	0.171	807	Local	Flexible	LAKEWOOD	Council District A	Survey Area 2	None	2016	$254,670	1.072	32.8	26.6	38.9	$30M/yr Major Rehab - City Roads	Delayed
0000085380	TACOMA ST	DEAD END-AVENUE B	0.028	0.056	256	Local	Flexible	WEST END	Council District A	Survey Area 2	None	2016	$80,880	1.083	12.9	11.7	14.1	$30M/yr Major Rehab - City Roads	Delayed
0000085770	HAY PL	DERBES ST-FLEUR DE LIS DR	0.056	0.111	520	Local	Flexible	WEST END	Council District A	Survey Area 2	None	2016	$164,250	1.067	13.7	1.6	25.8	$30M/yr Major Rehab - City Roads	Delayed
0000089820	KENILWORTH ST	DEAD END-CANAL BLVD - VICKSBURG ST ALLEY	0.022	0.043	200	Local	Flexible	LAKEVIEW	Council District A	Survey Area 2	None	2016	$63,238	1.089	28.2	2.4	53.9	$30M/yr Major Rehab - City Roads	Delayed
0000090240	HARNEY ST	MILNE BLVD-MILNE BLVD - COLBERT ST ALLEY	0.039	0.078	360	Local	Flexible	LAKEVIEW	Council District A	Survey Area 2	None	2016	$113,709	1.085	4.1	7.2	1.0	$30M/yr Major Rehab - City Roads	Delayed
0000098700	GENERAL HAIG ST	ORLEANS AVE-COSCINO PL	0.078	0.156	660	Local	Flexible	NAVARRE	Council District A	Survey Area 2	None	2016	$208,443	1.175	9.3	13.1	5.4	$30M/yr Major Rehab - City Roads	Delayed
0000133010	PAINTERS ST	DEAD END-CONSTITUTION PL	0.028	0.056	263	Local	Flexible	ST. ROCH	Council District D	Survey Area 3	None	2016	$83,054	1.069	8.8	10.6	7.0	$30M/yr Major Rehab - City Roads	Delayed
0000135700	FAIRMONT DR	DEAD END-W ST ROCH AVE	0.046	0.092	434	Local	Flexible	GENTILLY TERRACE	Council District D	Survey Area 3	None	2016	$137,138	1.056	3.4	6.8	0.0	$30M/yr Major Rehab - City Roads	Delayed
0000136260	PEOPLES AVE	FILMORE AVE-MITHRA ST	0.078	0.156	690	Local	Flexible	PONTCHARTRAIN PARK	Council District D	Survey Area 3	None	2016	$217,948	1.124	3.6	4.3	2.9	$30M/yr Major Rehab - City Roads	Delayed
0000136280	PEOPLES AVE	ODIN ST-MENDEZ ST	0.070	0.140	600	Local	Flexible	PONTCHARTRAIN PARK	Council District D	Survey Area 3	None	2016	$189,468	1.160	3.9	5.2	2.5	$30M/yr Major Rehab - City Roads	Delayed
0000136290	PEOPLES AVE	MENDEZ ST-PRENTISS AVE	0.072	0.145	674	Local	Flexible	PONTCHARTRAIN PARK	Council District D	Survey Area 3	None	2016	$212,897	1.069	3.7	6.1	1.2	$30M/yr Major Rehab - City Roads	Delayed
0000136340	PEOPLES AVE	VIENNA ST-MADRID ST	0.070	0.139	653	Local	Flexible	PONTCHARTRAIN PARK	Council District D	Survey Area 3	None	2016	$205,988	1.065	5.9	0.0	11.7	$30M/yr Major Rehab - City Roads	Delayed
0000137260	TECUMSEH ST	DEAD END-PACKARD ST	0.005	0.010	49	Local	Flexible	DESIRE AREA	Council District D	Survey Area 3	None	2016	$15,432	1.043	0.1	0.1	0.1	$30M/yr Major Rehab - City Roads	Delayed
0000141940	FRANKFORT ST	ARTS ST-PAINTERS ST	0.066	0.132	622	Local	Flexible	MILNEBURG	Council District D	Survey Area 3	None	2016	$196,448	1.095	39.9	33.8	45.9	$30M/yr Major Rehab - City Roads	Delayed
0000147550	SELMA ST	EASTERN ST-PEOPLES AVE	0.034	0.068	328	Local	Flexible	GENTILLY TERRACE	Council District D	Survey Area 3	None	2016	$103,678	1.058	35.5	28.9	42.0	$30M/yr Major Rehab - City Roads	Delayed
0000150920	LONDON AVE	LAFRENIERE ST-PLEASURE ST	0.074	0.074	710	Local	Flexible	DILLARD	Council District D	Survey Area 3	None	2016	$224,191	1.055	32.8	23.1	42.5	$30M/yr Major Rehab - City Roads	Delayed
0000174230	DINKINS ST	BURKE AVE-DEVINE AVE	0.049	0.098	438	Local	Flexible	LITTLE WOODS	Council District E	Survey Area 4	None	2016	$138,190	1.113	20.3	23.3	17.3	$30M/yr Major Rehab - City Roads	Delayed
0000174240	DINKINS ST	DEVINE AVE-VANDERKLOOT AVE	0.047	0.093	417	Local	Flexible	LITTLE WOODS	Council District E	Survey Area 4	None	2016	$131,596	1.116	22.7	39.3	6.0	$30M/yr Major Rehab - City Roads	Delayed
0000174360	DEVINE AVE	DINKINS ST-HAYNE BLVD	0.139	0.278	1,317	Local	Flexible	LITTLE WOODS	Council District E	Survey Area 4	None	2016	$415,763	1.056	24.4	33.4	15.4	$30M/yr Major Rehab - City Roads	Delayed
0000178460	S LITTLEWOODS DR	W LITTLEWOODS DR-VENICE BLVD	0.089	0.178	814	Local	Flexible	LITTLE WOODS	Council District E	Survey Area 4	None	2016	$256,950	1.088	19.6	22.7	16.4	$30M/yr Major Rehab - City Roads	Delayed
0000185790	MARTIN ST	CHEF MENTEUR HWY-DEAD END	0.129	0.257	1,166	Local	Flexible	LAKE CATHERINE	Council District E	Survey Area 4	None	2016	$367,958	1.100	0.1	0.1	0.1	$30M/yr Major Rehab - City Roads	Delayed

DRAFT

Table D1: Budget Recommended Rehabilitations - Combined Major Rehab

Paved City Roads with Data, 2016 to 2025, MinExcl.:2, Infl.:2.5%, Disc.:0%, Incl.Super:No, Committed:Yes, Tol.:N/A, MaxAcc.:0

SectionID*	Street*	Limits	Length (mi)	Lane-miles	Area (sy)	Funcls	PaveType	Neighborhood	Ward	Maint. District	FHWA Route	Budget Rehab Need Year	Budget Rehab Cost	Budget Rehab CE	PCIYr1	RCIYr1	SDIYr1	Child Budget	Pick Flag
0000185800	CHAGNARD DR	CHEF MENTEUR HWY-DEAD END	0.110	0.220	954	Local	Flexible	LAKE CATHERINE	Council District E	Survey Area 4	None	2016	$301,177	1.149	0.1	0.1	0.1	$30M/yr Major Rehab - City Roads	Delayed
0000191920	SAUX LN	LAURADALE DR-SOCRATES ST	0.197	0.197	1,698	Local	Flexible	BEHRMAN	Council District C	Survey Area 5	None	2016	$535,855	1.156	12.6	1.2	23.9	$30M/yr Major Rehab - City Roads	Delayed
0000191940	SAUX LN	LAWRENCE ST-DEAD END	0.128	0.256	1,210	Local	Flexible	BEHRMAN	Council District C	Survey Area 5	None	2016	$381,952	1.055	5.3	5.6	4.9	$30M/yr Major Rehab - City Roads	Delayed
0000197280	POTOMAC ST	DEAD END-OREGON ST	0.030	0.061	279	Local	Flexible	TALL TIMBERS - BRECHTEL	Council District C	Survey Area 5	None	2016	$88,140	1.088	0.1	0.1	0.1	$30M/yr Major Rehab - City Roads	Delayed
0000197570	UTAH ST	POTOMAC ST-RIO GRANDE ST	0.048	0.096	452	Local	Flexible	TALL TIMBERS - BRECHTEL	Council District C	Survey Area 5	None	2016	$142,645	1.061	17.4	0.4	34.3	$30M/yr Major Rehab - City Roads	Delayed
0000202180	AURORA DR	BERKLEY DR-KINGSTON CT	0.064	0.128	562	Local	Flexible	OLD AURORA	Council District C	Survey Area 5	None	2016	$177,297	1.133	4.3	8.5	0.0	$30M/yr Major Rehab - City Roads	Delayed
0000206160	THOMAS ST	BAILEY ST-DEAD END	0.036	0.072	330	Local	Flexible	NEW AURORA - ENGLISH TURN	Council District C	Survey Area 5	None	2016	$104,099	1.093	5.3	10.6	0.0	$30M/yr Major Rehab - City Roads	Delayed
0000206350	EDWARD ST	PATTERSON DR-PAYSEE ST	0.046	0.092	400	Local	Flexible	NEW AURORA - ENGLISH TURN	Council District C	Survey Area 5	None	2016	$126,300	1.178	32.8	13.8	51.8	$30M/yr Major Rehab - City Roads	Delayed
0000206470	BAILEY ST	ADRIAN ST-DONALD ST	0.041	0.081	380	Local	Flexible	NEW AURORA - ENGLISH TURN	Council District C	Survey Area 5	None	2016	$119,882	1.064	0.1	0.1	0.1	$30M/yr Major Rehab - City Roads	Delayed
0000206520	BAILEY ST	WALTER ST-ALBERT ST	0.042	0.084	370	Local	Flexible	NEW AURORA - ENGLISH TURN	Council District C	Survey Area 5	None	2016	$116,655	1.134	0.1	0.1	0.1	$30M/yr Major Rehab - City Roads	Delayed
0000206530	BAILEY ST	ALBERT ST-BLYTHE ST	0.045	0.089	421	Local	Flexible	NEW AURORA - ENGLISH TURN	Council District C	Survey Area 5	None	2016	$133,034	1.057	0.1	0.1	0.1	$30M/yr Major Rehab - City Roads	Delayed
0000206640	PERRIN ST	ALBERT ST-BLYTHE ST	0.045	0.090	411	Local	Flexible	NEW AURORA - ENGLISH TURN	Council District C	Survey Area 5	None	2016	$129,843	1.088	0.1	0.1	0.1	$30M/yr Major Rehab - City Roads	Delayed
0000209540	ADAM ST	WOODLAND HWY-DEAD END	0.018	0.035	158	Local	Flexible	NEW AURORA - ENGLISH TURN	Council District C	Survey Area 5	None	2016	$49,840	1.112	0.1	0.1	0.1	$30M/yr Major Rehab - City Roads	Delayed
0000209560	BRYSTON ST	RANKIN ST-WOODLAND HWY	0.116	0.233	1,093	Local	Flexible	NEW AURORA - ENGLISH TURN	Council District C	Survey Area 5	None	2016	$345,125	1.062	0.1	0.1	0.1	$30M/yr Major Rehab - City Roads	Delayed
0000209620	PAUL ST	WOODLAND HWY-DEAD END	0.070	0.139	613	Local	Flexible	NEW AURORA - ENGLISH TURN	Council District C	Survey Area 5	None	2016	$193,607	1.133	0.1	0.1	0.1	$30M/yr Major Rehab - City Roads	Delayed
Total			**2.993**	**5.490**	**28,056**								**$8,856,381**						
Budget Rehab*: PCC - Full Depth Slab Repair - 36 Items																			
0000026110	CANAL ST	ELK PL-ELK PL	0.021	0.063	380	Principal Arterial	Rigid	CENTRAL BUSINESS DISTRICT	Council District B	Survey Area 1	Local	2016	$32,261	8.240	47.8	15.7	79.8	$15M/yr Major Rehab - FHWA Roads	Delayed
0000035200	CONVENTION CENTER BLVD	HENDERSON ST-CALLIOPE ST	0.285	0.570	5,012	Minor Arterial	Rigid	LOWER GARDEN DISTRICT	Council District B	Survey Area 1	None	2020	$425,098	5.682	51.1	41.0	61.1	$30M/yr Major Rehab - City Roads	In Need Year
0000035210	CONVENTION CENTER BLVD	CALLIOPE ST-GAIENNIE ST	0.085	0.170	1,240	Minor Arterial	Rigid	LOWER GARDEN DISTRICT	Council District B	Survey Area 1	Local	2020	$105,160	6.766	48.6	39.0	58.2	$15M/yr Major Rehab - FHWA Roads	In Need Year
0000035400	COMMERCE ST	NOTRE DAME ST-GIROD ST	0.053	0.053	433	Local	Rigid	CENTRAL BUSINESS DISTRICT	Council District B	Survey Area 1	None	2020	$36,709	1.311	49.0	21.5	76.4	$30M/yr Major Rehab - City Roads	In Need Year
0000035410	COMMERCE ST	GIROD ST-LAFAYETTE ST	0.077	0.077	680	Local	Rigid	CENTRAL BUSINESS DISTRICT	Council District B	Survey Area 1	None	2020	$57,641	1.255	49.1	24.4	73.8	$30M/yr Major Rehab - City Roads	In Need Year
0000049445	FLORIDA AVE	PAVE CHANGE-PRESS ST	0.076	0.152	1,584	Major Collector	Rigid	FLORIDA AREA	Council District D	Survey Area 3	None	2020	$134,358	2.650	48.1	43.0	53.1	$30M/yr Major Rehab - City Roads	In Need Year
0000049470	FLORIDA AVE	FELICIANA ST-CLOUET ST	0.052	0.105	1,015	Major Collector	Rigid	FLORIDA AREA	Council District D	Survey Area 3	None	2016	$86,122	3.148	50.2	32.1	68.2	$30M/yr Major Rehab - City Roads	Delayed
0000049500	FLORIDA AVE	PIETY ST-DESIRE ST	0.067	0.134	1,220	Major Collector	Rigid	FLORIDA AREA	Council District D	Survey Area 3	None	2016	$103,454	3.414	48.8	33.2	64.4	$30M/yr Major Rehab - City Roads	Delayed
0000054360	BLOOMINGDALE CT	EARHART BLVD-THALIA ST	0.028	0.028	267	Local	Rigid	GERT TOWN	Council District B	Survey Area 2	None	2019	$22,619	1.159	46.2	22.0	70.4	$30M/yr Major Rehab - City Roads	Delayed
0000055140	MARTIN LUTHER KING BLVD	S JEFFERSON DAVIS PKWY-S RENDON ST	0.073	0.073	1,177	Minor Arterial	Rigid	GERT TOWN	Council District B	Survey Area 2	None	2016	$99,863	4.981	50.0	22.0	78.0	$30M/yr Major Rehab - City Roads	Delayed
0000059150	S CLAIBORNE AVE	EARHART BLVD-CLIO ST	0.059	0.059	1,115	Principal Arterial	Rigid	B. W. COOPER	Council District B	Survey Area 2	None	2016	$94,548	9.360	50.8	29.4	72.1	$30M/yr Major Rehab - City Roads	Delayed
0000088230	CANAL BLVD	NAVARRE ST-HIDALGO ST	0.057	0.114	1,001	Principal Arterial	Rigid	NAVARRE	Council District A	Survey Area 2	Local	2020	$84,906	8.179	48.3	49.9	46.6	$15M/yr Major Rehab - FHWA Roads	In Need Year
0000089530	ARGONNE BLVD	MOUTON ST-WALKER ST	0.125	0.125	1,531	Minor Collector	Rigid	LAKEVIEW	Council District A	Survey Area 2	None	2020	$129,824	2.499	48.4	41.6	55.1	$30M/yr Major Rehab - City Roads	In Need Year
0000110750	N CLAIBORNE AVE	MONTEGUT ST-FELICIANA ST	0.068	0.068	802	Local	Rigid	ST. CLAUDE	Council District D	Survey Area 3	None	2019	$68,036	1.083	46.7	36.2	57.2	$30M/yr Major Rehab - City Roads	Delayed
0000117690	FLORIDA AVE	DESLONDE ST-TENNESSEE ST	0.059	0.118	1,136	Major Collector	Rigid	LOWER NINTH WARD	Council District E	Survey Area 3	None	2020	$96,386	2.370	48.7	55.4	42.0	$30M/yr Major Rehab - City Roads	In Need Year
0000117720	FLORIDA AVE	FORSTALL ST-LIZARDI ST	0.054	0.107	1,015	Major Collector	Rigid	LOWER NINTH WARD	Council District E	Survey Area 3	None	2016	$86,122	3.182	49.1	30.9	67.2	$30M/yr Major Rehab - City Roads	Delayed
0000127960	FLORIDA AVE	ELYSIAN FIELDS AVE-FLORIDA AVE	0.022	0.043	406	Major Collector	Rigid	ST. ROCH	Council District D	Survey Area 3	None	2016	$34,409	3.347	49.4	34.9	63.8	$30M/yr Major Rehab - City Roads	Delayed
0000127990	FLORIDA AVE	ST ROCH AVE-MUSIC ST	0.061	0.122	1,048	Major Collector	Rigid	ST. ROCH	Council District D	Survey Area 3	None	2020	$88,855	3.085	49.7	49.0	50.4	$30M/yr Major Rehab - City Roads	In Need Year
0000136920	OLD GENTILLY RD	IROQUOIS ST-ST FERDINAND ST	0.140	0.280	3,224	Major Collector	Rigid	DESIRE AREA	Council District D	Survey Area 3	None	2020	$273,456	2.446	48.9	44.8	53.0	$30M/yr Major Rehab - City Roads	In Need Year
0000138890	DESIRE PKWY	SIDNEY DUPLESSIS DR-BETTY PARKER PL	0.055	0.055	700	Local	Rigid	DESIRE DEV	Council District D	Survey Area 3	None	2020	$59,385	1.056	50.7	41.3	60.1	$30M/yr Major Rehab - City Roads	In Need Year
0000142360	ST ROCH AVE	ATHIS ST-PRENTISS AVE	0.072	0.072	910	Minor Collector	Rigid	MILNEBURG	Council District D	Survey Area 3	None	2020	$77,225	2.524	49.0	36.5	61.5	$30M/yr Major Rehab - City Roads	In Need Year
0000157940	SEMINARY PL	MIRABEAU AVE-SEMINARY PL	0.307	0.307	2,810	Local	Rigid	GENTILLY WOODS	Council District D	Survey Area 3	None	2020	$238,311	1.230	49.5	25.6	73.4	$30M/yr Major Rehab - City Roads	In Need Year
0000160680	DOWNMAN RD	CARNOT ST-CHEF MENTEUR HWY	0.038	0.077	656	Minor Arterial	Rigid	VIAVANT	Council District E	Survey Area 4	None	2020	$55,662	5.638	49.5	37.5	61.4	$30M/yr Major Rehab - City Roads	In Need Year
0000182210	LAKE FOREST BLVD	EASTOVER DR-BULLARD AVE	0.473	0.473	6,542	Minor Arterial	Rigid	READ BLVD EAST	Council District E	Survey Area 4	Local	2016	$554,913	6.986	50.1	37.7	62.5	$15M/yr Major Rehab - FHWA Roads	Delayed
0000182310	LAKE FOREST BLVD	WATERFORD BLVD-KENSINGTON BLVD	0.082	0.082	975	Minor Arterial	Rigid	READ BLVD EAST	Council District E	Survey Area 4	Local	2020	$82,739	7.757	48.2	41.0	55.4	$15M/yr Major Rehab - FHWA Roads	In Need Year
0000182350	LAKE FOREST BLVD	DEER PARK BLVD-READ BLVD	0.302	0.302	4,180	Minor Arterial	Rigid	READ BLVD EAST	Council District E	Survey Area 4	Local	2016	$354,545	6.883	51.5	36.8	66.1	$15M/yr Major Rehab - FHWA Roads	Delayed
0000182725	MICHOUD BLVD	PAVE CHANGE-SIX FLAGS PKWY	0.308	0.308	3,945	Minor Arterial	Rigid	VILLAGE DE LEST	Council District E	Survey Area 4	Local	2016	$334,584	7.322	50.4	34.8	65.9	$15M/yr Major Rehab - FHWA Roads	Delayed
0000185905	LEROY JOHNSON DR	PAVE CHANGE-LEROY JOHNSON DR	0.139	0.139	1,563	Minor Arterial	Rigid	LAKE TERRACE & OAKS	Council District D	Survey Area 3	Local	2016	$132,586	8.236	50.9	33.4	68.3	$15M/yr Major Rehab - FHWA Roads	Delayed
0000186680	HERMOSA ST	MARDI GRAS BLVD-END OF ONEWAY	0.043	0.043	432	Local	Rigid	McDONOGH	Council District C	Survey Area 5	None	2019	$36,605	1.075	45.9	21.2	70.5	$30M/yr Major Rehab - City Roads	Delayed
0000186740	HERMOSA ST	START OF ONEWAY-MARDI GRAS BLVD	0.043	0.043	437	Local	Rigid	McDONOGH	Council District C	Survey Area 5	None	2018	$37,086	1.094	44.8	22.5	67.0	$30M/yr Major Rehab - City Roads	Delayed
0000193000	PACE BLVD	WALL BLVD-PAVE CHANGE	0.036	0.072	720	Minor Collector	Rigid	BEHRMAN	Council District C	Survey Area 5	None	2016	$61,062	1.414	48.6	25.7	71.5	$30M/yr Major Rehab - City Roads	Delayed
0000193510	MURL ST	MURL ST-SANDRA DR	0.044	0.044	487	Local	Rigid	BEHRMAN	Council District C	Survey Area 5	None	2020	$41,336	1.080	50.5	31.6	69.3	$30M/yr Major Rehab - City Roads	In Need Year
0000193600	SHADE TREE LN	ROSE LN-UNNAMED	0.035	0.070	402	Local	Rigid	BEHRMAN	Council District C	Survey Area 5	None	2019	$34,061	1.064	47.4	31.9	62.9	$30M/yr Major Rehab - City Roads	Delayed
0000204660	GENERAL MEYER AVE	SULLEN PL-ISADORE ST	0.070	0.070	1,093	Major Collector	Rigid	NEW AURORA - ENGLISH TURN	Council District C	Survey Area 5	None	2016	$92,672	3.735	48.6	28.3	68.9	$30M/yr Major Rehab - City Roads	Delayed
0000204690	GENERAL MEYER AVE	CARVER ST-CARVER ST	0.012	0.012	141	Major Collector	Rigid	NEW AURORA - ENGLISH TURN	Council District C	Survey Area 5	None	2016	$11,998	3.971	47.8	13.8	81.7	$30M/yr Major Rehab - City Roads	Delayed
0000205190	CASIMIRE ST	ISADORE ST-ZION ST	0.163	0.325	1,800	Local	Rigid	NEW AURORA - ENGLISH TURN	Council District C	Survey Area 5	None	2020	$152,670	1.117	51.4	34.0	68.8	$30M/yr Major Rehab - City Roads	In Need Year
Total			**3.681**	**4.950**	**52,077**								**$4,417,267**						

DRAFT

Table D1: Budget Recommended Rehabilitations - Combined Major Rehab

Paved City Roads with Data, 2016 to 2025, MinExcl.:2, Infl.:2.5%, Disc.:0%, Incl.Super:No, Committed:Yes, Tol.:N/A, MaxAcc.:0

SectionID*	Street*	Limits	Length (mi)	Lane-miles	Area (sy)	Funcls	PaveType	Neighborhood	Ward	Maint. District	FHWA Route	Budget Rehab Need Year	Budget Rehab Cost	Budget Rehab CE	PCIYr1	RCIYr1	SDIYr1	Child Budget	Pick Flag
Budget Rehab*: PCC - Reconstruction (Arterial/Major Collector) - 2 Items																			
0000090280	POLK AVE	CATINA ST-MILNE BLVD	0.042	0.042	697	Minor Collector	Rigid	LAKEVIEW	Council District A	Survey Area 2	None	2016	$370,835	1.099	27.6	19.3	35.8	$30M/yr Major Rehab - City Roads	Delayed
0000142450	ST ROCH AVE	CARNOT ST-LOMBARD ST	0.121	0.121	1,690	Minor Collector	Rigid	GENTILLY TERRACE	Council District D	Survey Area 3	None	2016	$899,274	1.305	32.6	27.8	37.3	$30M/yr Major Rehab - City Roads	Delayed
Total			**0.163**	**0.160**	**2,387**								**$1,270,109**						
Budget Rehab*: PCC - Reconstruction (Minor Collector/Local) - 3 Items																			
0000087190	MILNE BLVD	POLK AVE-POLK AVE	0.006	0.006	109	Minor Collector	Composite	LAKEVIEW	Council District A	Survey Area 2	None	2016	$57,756	1.127	15.7	10.3	21.0	$30M/yr Major Rehab - City Roads	Delayed
0000127500	A P TUREAUD AVE	N DORGENOIS ST-LAW ST	0.070	0.140	1,251	Minor Collector	Composite	SEVENTH WARD	Council District D	Survey Area 3	None	2016	$665,351	1.097	17.9	35.7	0.0	$30M/yr Major Rehab - City Roads	Delayed
0000127722	A P TUREAUD AVE	DABADIE ST-DABADIE ST	0.005	0.005	83	Minor Collector	Composite	SEVENTH WARD	Council District D	Survey Area 3	None	2016	$44,041	1.167	22.4	5.6	39.2	$30M/yr Major Rehab - City Roads	Delayed
Total			**0.081**	**0.150**	**1,442**								**$767,148**						
2020 Total			**37.083**	**63.410**	**591,006**								**$44,997,613**						

Draft

Table D1: Budget Recommended Rehabilitations - Combined Major Rehab

Paved City Roads with Data, 2016 to 2025, MinExcl.:2, Infl.:2.5%, Disc.:0%, Incl.Super:No, Committed:Yes, Tol.:N/A, MaxAcc.:0

SectionID*	Street*	Limits	Length (mi)	Lane-miles	Area (sy)	Funcls	PaveType	Neighborhood	Ward	Maint. District	FHWA Route	Budget Rehab Need Year	Budget Rehab Cost	Budget Rehab CE	PCIYr1	RCIYr1	SDIYr1	Child Budget	Pick Flag
Budget Rehab Imp. Year*: 2021 - 6 Items																			
Budget Rehab*: AC - Mill and Overlay - 96 Items																			
0000001140	S CARROLLTON AVE	HAMPSON ST-MAPLE ST	0.062	0.062	962	Minor Arterial	Composite	EAST CARROLLTON	Council District A	Survey Area 1	Local	2021	$44,601	11.006	68.7	76.8	60.5	$15M/yr Major Rehab - FHWA Roads	In Need Year
0000004120	AUDUBON ST	HURST ST-GARFIELD ST	0.064	0.064	850	Local	Composite	AUDUBON	Council District A	Survey Area 1	None	2021	$39,375	1.175	62.7	34.6	90.8	$30M/yr Major Rehab - City Roads	In Need Year
0000009960	ARABELLA ST	MAGAZINE ST-CAMP ST	0.065	0.129	929	Local	Flexible	AUDUBON	Council District A	Survey Area 1	None	2017	$43,036	0.977	67.8	64.1	71.5	$30M/yr Major Rehab - City Roads	Delayed
0000014070	NAPOLEON AVE	PITT ST-PRYTANIA ST	0.048	0.096	780	Minor Arterial	Composite	UPTOWN	Council District B	Survey Area 1	Local	2021	$36,136	8.560	15.3	30.6	0.0	$15M/yr Major Rehab - FHWA Roads	In Need Year
0000026880	CONTI ST	N VILLERE ST-N ROBERTSON ST	0.058	0.116	920	Local	Composite	IBERVILLE	Council District C	Survey Area 1	None	2021	$42,634	1.047	69.4	48.8	90.0	$30M/yr Major Rehab - City Roads	In Need Year
0000027710	GOVERNOR NICHOLLS ST	N CLAIBORNE AVE & ESPLANADE EXIT-N ROBERTSON ST	0.057	0.057	897	Major Collector	Flexible	TREME - LAFITTE	Council District D	Survey Area 1	None	2021	$41,568	1.941	56.4	41.6	71.2	$30M/yr Major Rehab - City Roads	In Need Year
0000028610	LA SALLE ST	TULANE AVE-GRAVIER ST	0.087	0.173	1,894	Local	Composite	CENTRAL BUSINESS DISTRICT	Council District B	Survey Area 1	None	2021	$87,750	0.993	78.2	74.8	81.5	$30M/yr Major Rehab - City Roads	In Need Year
0000030040	N RAMPART ST	IBERVILLE ST-CANAL ST & S RAMPART ST	0.073	0.146	1,378	Principal Arterial	Composite	CENTRAL BUSINESS DISTRICT	Council District C	Survey Area 1	Local	2021	$63,879	13.163	25.5	37.3	13.6	$15M/yr Major Rehab - FHWA Roads	In Need Year
0000030070	S RAMPART ST	TULANE AVE-GRAVIER ST	0.056	0.111	1,391	Minor Arterial	Composite	CENTRAL BUSINESS DISTRICT	Council District B	Survey Area 1	Local	2021	$64,471	6.996	66.1	78.0	54.2	$15M/yr Major Rehab - FHWA Roads	In Need Year
0000032530	ST CHARLES AVE	AUDUBON PARK ENTRANCE-AUDUBON PARK ENTRANCE	0.032	0.032	448	Minor Arterial	Composite	AUDUBON	Council District A	Survey Area 1	Local	2016	$20,761	9.035	81.8	73.3	90.3	$15M/yr Major Rehab - FHWA Roads	Delayed
0000032540	ST CHARLES AVE	AUDUBON PARK ENTRANCE-WALNUT ST	0.143	0.143	2,000	Minor Arterial	Composite	AUDUBON	Council District A	Survey Area 1	Local	2021	$92,703	10.255	81.7	78.3	85.0	$15M/yr Major Rehab - FHWA Roads	In Need Year
0000032790	ST CHARLES AVE	LOWERLINE ST-PINE ST	0.055	0.055	770	Minor Arterial	Composite	AUDUBON	Council District A	Survey Area 1	Local	2021	$35,678	9.792	82.0	76.0	87.9	$15M/yr Major Rehab - FHWA Roads	In Need Year
0000032870	ST CHARLES AVE	EXPOSITION BLVD-CALHOUN ST	0.050	0.050	696	Minor Arterial	Composite	AUDUBON	Council District A	Survey Area 1	Local	2016	$32,243	9.183	82.4	74.6	90.1	$15M/yr Major Rehab - FHWA Roads	Delayed
0000039020	MAGAZINE ST	ST ANDREW ST-JOSEPHINE ST	0.084	0.167	1,960	Minor Arterial	Composite	LOWER GARDEN DISTRICT	Council District B	Survey Area 1	Local	2020	$90,829	6.486	76.2	74.3	78.1	$15M/yr Major Rehab - FHWA Roads	Delayed
0000039210	MAGAZINE ST	FOUCHER ST-ANTONINE ST	0.059	0.118	1,285	Minor Arterial	Composite	TOURO	Council District B	Survey Area 1	Local	2021	$59,554	6.560	81.7	77.6	85.7	$15M/yr Major Rehab - FHWA Roads	In Need Year
0000039320	MAGAZINE ST	JENA ST-CADIZ ST	0.067	0.133	1,366	Minor Arterial	Composite	UPTOWN	Council District B	Survey Area 1	Local	2021	$63,292	6.419	80.7	73.1	88.2	$15M/yr Major Rehab - FHWA Roads	In Need Year
0000041890	PRYTANIA ST	PLEASANT ST-TOLEDANO ST	0.015	0.029	347	Local	Composite	GARDEN DISTRICT	Council District B	Survey Area 1	None	2019	$16,075	0.962	68.2	69.2	67.1	$30M/yr Major Rehab - City Roads	Delayed
0000051820	S CARROLLTON AVE	NELSON ST-APPLE ST	0.066	0.199	1,473	Minor Arterial	Composite	MARLYVILLE - FONTAINBLEAU	Council District A	Survey Area 2	Local	2021	$68,251	7.025	77.7	78.2	77.2	$15M/yr Major Rehab - FHWA Roads	In Need Year
0000051900	S CARROLLTON AVE	FORSHEY ST-OLIVE ST	0.066	0.198	1,629	Minor Arterial	Composite	GERT TOWN	Council District B	Survey Area 2	Local	2021	$75,511	6.290	77.4	76.5	78.2	$15M/yr Major Rehab - FHWA Roads	In Need Year
0000052220	WISNER BLVD	FRIEDRICHS AVE-DESAIX BLVD	0.107	0.214	1,814	Minor Arterial	Composite	CITY PARK	Council District A	Survey Area 2	Local	2021	$84,079	8.788	80.0	76.9	83.0	$15M/yr Major Rehab - FHWA Roads	In Need Year
0000052300	WISNER BLVD	FILMORE AVE-ROBERT E LEE BLVD	0.670	1.341	11,537	Minor Arterial	Composite	CITY PARK	Council District A	Survey Area 2	Local	2021	$534,645	9.329	75.1	76.7	73.4	$15M/yr Major Rehab - FHWA Roads	In Need Year
0000052430	WISNER BLVD	FRIEDRICHS AVE-ESPLANADE AVE	0.274	0.549	4,080	Minor Arterial	Composite	CITY PARK	Council District A	Survey Area 2	Local	2021	$189,062	10.887	73.9	76.3	71.4	$15M/yr Major Rehab - FHWA Roads	In Need Year
0000052704	S CARROLLTON AVE	PAVE CHANGE-PALMETTO ST	0.106	0.319	2,664	Minor Arterial	Composite	MID-CITY	Council District A	Survey Area 2	Local	2021	$123,433	6.352	76.3	77.7	74.8	$15M/yr Major Rehab - FHWA Roads	In Need Year
0000056320	NAPOLEON AVE	S ROCHEBLAVE ST-S DORGENOIS ST	0.067	0.133	1,351	Minor Arterial	Composite	BROADMOOR	Council District B	Survey Area 2	Local	2021	$62,623	7.180	81.1	77.4	84.8	$15M/yr Major Rehab - FHWA Roads	In Need Year
0000057640	WASHINGTON AVE	PINE ST-BROADWAY ST	0.055	0.111	921	Minor Arterial	Composite	GERT TOWN	Council District B	Survey Area 2	Local	2021	$42,701	9.311	78.1	78.4	77.7	$15M/yr Major Rehab - FHWA Roads	In Need Year
0000057660	WASHINGTON AVE	S GENOIS ST-S CLARK ST	0.073	0.145	1,182	Minor Arterial	Composite	GERT TOWN	Council District B	Survey Area 2	Local	2021	$54,786	9.670	75.8	76.1	75.5	$15M/yr Major Rehab - FHWA Roads	In Need Year
0000058580	MARTIN LUTHER KING BLVD	S DORGENOIS ST-S BROAD ST	0.085	0.171	1,613	Minor Arterial	Composite	B. W. COOPER	Council District B	Survey Area 2	Local	2021	$74,728	8.799	71.5	76.5	66.5	$15M/yr Major Rehab - FHWA Roads	In Need Year
0000058690	MARTIN LUTHER KING BLVD	S PRIEUR ST-S ROMAN ST	0.066	0.131	1,363	Minor Arterial	Composite	CENTRAL CITY	Council District B	Survey Area 2	Local	2021	$63,158	7.631	76.6	77.1	76.0	$15M/yr Major Rehab - FHWA Roads	In Need Year
0000058700	MARTIN LUTHER KING BLVD	S ROMAN ST-S DERBIGNY ST	0.066	0.131	1,399	Minor Arterial	Composite	CENTRAL CITY	Council District B	Survey Area 2	Local	2021	$64,832	7.447	76.3	78.9	73.7	$15M/yr Major Rehab - FHWA Roads	In Need Year
0000058710	MARTIN LUTHER KING BLVD	S DERBIGNY ST-S CLAIBORNE AVE	0.060	0.120	1,409	Minor Arterial	Composite	CENTRAL CITY	Council District B	Survey Area 2	Local	2020	$65,300	6.502	77.6	75.6	79.5	$15M/yr Major Rehab - FHWA Roads	Delayed
0000064890	DREXEL DR	BROADWAY ST-PINE ST	0.055	0.111	997	Local	Composite	GERT TOWN	Council District B	Survey Area 2	None	2020	$46,218	1.014	78.6	68.5	88.6	$30M/yr Major Rehab - City Roads	Delayed
0000066300	FONTAINEBLEAU DR	VERSAILLES BLVD-VERSAILLES BLVD	0.008	0.008	113	Major Collector	Composite	MARLYVILLE - FONTAINBLEAU	Council District B	Survey Area 2	Local	2021	$5,237	5.947	69.7	50.9	88.5	$15M/yr Major Rehab - FHWA Roads	In Need Year
0000066610	FONTAINEBLEAU DR	PINE ST-BROADWAY ST	0.053	0.053	567	Major Collector	Flexible	MARLYVILLE - FONTAINBLEAU	Council District A	Survey Area 2	Local	2021	$26,296	6.939	78.5	74.6	82.3	$15M/yr Major Rehab - FHWA Roads	In Need Year
0000068400	CITY PARK AVE	CANAL ST-CANAL BLVD	0.047	0.093	1,389	Principal Arterial	Composite	MID-CITY	Council District A	Survey Area 2	Local	2017	$64,373	8.103	82.1	73.0	91.1	$15M/yr Major Rehab - FHWA Roads	Delayed
0000068420	CITY PARK AVE	CANAL BLVD-BIENVILLE AVE	0.112	0.224	2,283	Minor Arterial	Composite	MID-CITY	Council District A	Survey Area 2	Local	2021	$105,777	6.909	82.1	77.7	86.4	$15M/yr Major Rehab - FHWA Roads	In Need Year
0000068640	CITY PARK AVE	N MURAT ST-ST ANN ST	0.081	0.162	1,218	Minor Arterial	Composite	CITY PARK	Council District A	Survey Area 2	Local	2021	$56,439	11.816	64.1	78.0	50.1	$15M/yr Major Rehab - FHWA Roads	In Need Year
0000068670	CITY PARK AVE	ORLEANS AVE-ST PETER ST	0.059	0.118	987	Minor Arterial	Composite	NAVARRE	Council District A	Survey Area 2	Local	2017	$45,749	7.210	80.6	70.3	90.8	$15M/yr Major Rehab - FHWA Roads	Delayed
0000068750	CITY PARK AVE	CANAL ST-CANAL ST	0.025	0.051	310	Principal Arterial	Composite	MID-CITY	Council District A	Survey Area 2	Local	2021	$14,345	21.612	81.7	74.7	88.6	$15M/yr Major Rehab - FHWA Roads	In Need Year
0000072410	S TONTI ST	GRAVIER ST-PERDIDO ST	0.096	0.191	1,317	Local	Flexible	TULANE - GRAVIER	Council District B	Survey Area 2	None	2018	$61,026	0.994	72.2	66.6	77.8	$30M/yr Major Rehab - City Roads	Delayed
0000072480	S GALVEZ ST	PERDIDO ST-GRAVIER ST	0.095	0.191	1,501	Major Collector	Composite	TULANE - GRAVIER	Council District B	Survey Area 2	Local	2020	$69,548	6.428	77.1	74.9	79.2	$15M/yr Major Rehab - FHWA Roads	Delayed
0000073320	N CLAIBORNE AVE	IBERVILLE ST-BIENVILLE ST	0.066	0.133	996	Minor Arterial	Composite	TULANE - GRAVIER	Council District B	Survey Area 2	None	2021	$46,135	11.004	73.0	77.6	68.3	$30M/yr Major Rehab - City Roads	In Need Year
0000073330	N CLAIBORNE AVE	BIENVILLE ST-CONTI ST	0.072	0.144	1,080	Minor Arterial	Composite	IBERVILLE	Council District B	Survey Area 2	None	2021	$50,069	11.233	70.1	76.6	63.5	$30M/yr Major Rehab - City Roads	In Need Year
0000073580	N CLAIBORNE AVE	BIENVILLE AVE-IBERVILLE ST	0.063	0.126	982	Minor Arterial	Composite	TULANE - GRAVIER	Council District B	Survey Area 2	None	2021	$45,487	10.726	72.0	77.1	66.9	$30M/yr Major Rehab - City Roads	In Need Year
0000075070	ESPLANADE AVE	N JOHNSON ST-N PRIEUR ST	0.067	0.067	958	Minor Arterial	Composite	TREME - LAFITTE	Council District D	Survey Area 2	Local	2016	$44,385	8.345	76.5	62.8	90.2	$15M/yr Major Rehab - FHWA Roads	Delayed
0000075160	ESPLANADE AVE	N GALVEZ ST-N MIRO ST	0.066	0.066	1,187	Minor Arterial	Composite	TREME - LAFITTE	Council District D	Survey Area 2	Local	2016	$55,012	6.978	80.9	71.7	90.1	$15M/yr Major Rehab - FHWA Roads	Delayed
0000075200	ESPLANADE AVE	N DORGENOIS ST-N BROAD ST	0.102	0.102	1,472	Minor Arterial	Composite	SEVENTH WARD	Council District D	Survey Area 2	Local	2017	$68,204	8.267	80.7	70.3	91.1	$15M/yr Major Rehab - FHWA Roads	Delayed
0000075920	URSULINES AVE	N MIRO ST-N TONTI ST	0.067	0.067	1,020	Major Collector	Composite	TREME - LAFITTE	Council District D	Survey Area 2	None	2021	$47,289	5.097	26.8	37.9	15.7	$30M/yr Major Rehab - City Roads	In Need Year
0000076190	URSULINES AVE	N ROCHEBLAVE ST-N TONTI ST	0.066	0.066	986	Major Collector	Composite	TREME - LAFITTE	Council District D	Survey Area 2	None	2021	$45,672	5.454	25.2	36.0	14.3	$30M/yr Major Rehab - City Roads	In Need Year
0000077040	ORLEANS AVE	N TONTI ST-N ROCHEBLAVE ST	0.066	0.133	1,262	Minor Arterial	Composite	TREME - LAFITTE	Council District D	Survey Area 2	Local	2021	$58,498	7.704	81.1	78.6	83.6	$15M/yr Major Rehab - FHWA Roads	In Need Year
0000077080	ORLEANS AVE	N WHITE ST-N DUPRE ST	0.064	0.128	1,100	Minor Arterial	Composite	BAYOU ST. JOHN	Council District A	Survey Area 2	Local	2021	$50,965	9.455	74.2	78.6	69.7	$15M/yr Major Rehab - FHWA Roads	In Need Year
0000077670	ORLEANS AVE	N ST PATRICK ST-N OLYMPIA ST	0.070	0.139	1,386	Minor Arterial	Composite	CITY PARK	Council District A	Survey Area 2	Local	2021	$64,234	8.182	74.2	78.9	69.5	$15M/yr Major Rehab - FHWA Roads	In Need Year
0000077760	ORLEANS AVE	N SCOTT ST-ROOSEVELT PL	0.063	0.125	1,183	Minor Arterial	Composite	MID-CITY	Council District A	Survey Area 2	Local	2021	$54,812	8.236	78.0	78.5	77.5	$15M/yr Major Rehab - FHWA Roads	In Need Year
0000077830	ORLEANS AVE	N RENDON ST-N LOPEZ ST	0.068	0.136	1,097	Minor Arterial	Composite	BAYOU ST. JOHN	Council District A	Survey Area 2	Local	2021	$50,847	9.818	76.8	78.8	74.8	$15M/yr Major Rehab - FHWA Roads	In Need Year

DRAFT

Table D1: Budget Recommended Rehabilitations - Combined Major Rehab

Paved City Roads with Data, 2016 to 2025, MinExcl.:2, Infl.:2.5%, Disc.:0%, Incl.Super:No, Committed:Yes, Tol.:N/A, MaxAcc.:0

SectionID*	Street*	Limits	Length (mi)	Lane-miles	Area (sy)	Funcls	PaveType	Neighborhood	Ward	Maint. District	FHWA Route	Budget Rehab Need Year	Budget Rehab Cost	Budget Rehab CE	PCIYr1	RCIYr1	SDIYr1	Child Budget	Pick Flag
0000077850	ORLEANS AVE	N SALCEDO ST-N GAYOSO ST	0.064	0.128	1,063	Minor Arterial	Composite	BAYOU ST. JOHN	Council District A	Survey Area 2	Local	2021	$49,281	9.473	77.0	77.1	76.8	$15M/yr Major Rehab - FHWA Roads	In Need Year
0000077970	ORLEANS AVE	N PRIEUR ST-N ROMAN ST	0.066	0.133	1,194	Minor Arterial	Composite	TREME - LAFITTE	Council District D	Survey Area 2	Local	2021	$55,321	8.824	76.6	78.9	74.2	$15M/yr Major Rehab - FHWA Roads	In Need Year
0000080670	CANAL ST	S SOLOMON ST-DAVID ST	0.071	0.212	1,821	Principal Arterial	Composite	MID-CITY	Council District A	Survey Area 2	Local	2021	$84,408	12.179	77.3	78.0	76.6	$15M/yr Major Rehab - FHWA Roads	In Need Year
0000080710	CANAL ST	S PIERCE ST-S SCOTT ST	0.071	0.213	1,711	Principal Arterial	Composite	MID-CITY	Council District A	Survey Area 2	Local	2021	$79,300	12.138	80.9	77.4	84.3	$15M/yr Major Rehab - FHWA Roads	In Need Year
0000080740	CANAL ST	S TELEMACHUS ST-S GENOIS ST	0.063	0.188	1,573	Principal Arterial	Composite	MID-CITY	Council District B	Survey Area 2	Local	2021	$72,879	12.212	78.9	77.6	80.1	$15M/yr Major Rehab - FHWA Roads	In Need Year
0000083000	POYDRAS ST	S ROMAN ST-BOLIVAR ST	0.057	0.172	1,156	Principal Arterial	Composite	TULANE - GRAVIER	Council District B	Survey Area 2	Local	2021	$53,586	16.409	71.9	76.6	67.1	$15M/yr Major Rehab - FHWA Roads	In Need Year
0000083520	JEFF DAVIS OVERPASS	DREXEL DR-S JEFFERSON DAVIS PKWY	0.344	0.688	5,610	Minor Arterial	Composite	MID-CITY	Council District B	Survey Area 2	Local	2021	$259,996	7.579	71.1	54.2	87.9	$15M/yr Major Rehab - FHWA Roads	In Need Year
0000083530	JEFF DAVIS OVERPASS	S JEFFERSON DAVIS PKWY-DREXEL DR	0.329	0.658	6,266	Minor Arterial	Composite	MID-CITY	Council District B	Survey Area 2	Local	2018	$290,395	6.552	72.3	56.9	87.7	$15M/yr Major Rehab - FHWA Roads	Delayed
0000084140	ACADEMY DR	PONTCHARTRAIN BLVD-COUNTRY CLUB DR	0.191	0.382	2,784	Minor Collector	Composite	LAKEWOOD	Council District A	Survey Area 2	None	2021	$129,030	4.220	68.9	77.5	60.2	$30M/yr Major Rehab - City Roads	In Need Year
0000088390	CANAL BLVD	MOUTON ST-WALKER ST	0.125	0.250	2,141	Minor Arterial	Composite	LAKEVIEW	Council District A	Survey Area 2	Local	2021	$99,196	9.609	73.2	78.6	67.8	$15M/yr Major Rehab - FHWA Roads	In Need Year
0000088490	CANAL BLVD	CONRAD ST-WALKER ST	0.058	0.115	983	Minor Arterial	Composite	LAKEVIEW	Council District A	Survey Area 2	Local	2021	$45,533	9.514	74.5	77.0	72.0	$15M/yr Major Rehab - FHWA Roads	In Need Year
0000088540	CANAL BLVD	PORTEOUS ST-LANE ST	0.125	0.250	2,218	Minor Arterial	Composite	LAKEVIEW	Council District A	Survey Area 2	Local	2021	$102,801	9.283	73.1	78.6	67.6	$15M/yr Major Rehab - FHWA Roads	In Need Year
0000092040	FILMORE AVE	WEST END BLVD - CATINA ST ALLEY-CATINA ST	0.030	0.030	454	Minor Arterial	Composite	LAKEVIEW	Council District A	Survey Area 2	Local	2017	$21,039	7.662	79.3	67.0	91.5	$15M/yr Major Rehab - FHWA Roads	Delayed
0000094120	ROBERT E LEE BLVD	LOUISVILLE ST-OPAL ST	0.119	0.238	2,199	Minor Arterial	Composite	LAKESHORE - LAKE VISTA	Council District D	Survey Area 2	Local	2021	$101,889	9.097	71.0	77.0	64.9	$15M/yr Major Rehab - FHWA Roads	In Need Year
0000095970	ZACHARY TAYLOR DR	DEAD END-WISNER BLVD	0.239	0.479	3,057	Local	Composite	CITY PARK	Council District A	Survey Area 2	None	2021	$141,686	1.363	68.7	49.4	88.0	$30M/yr Major Rehab - City Roads	In Need Year
0000097140	FLORIDA BLVD	RIDGEWAY PL-ROSEMARY PL	0.039	0.039	592	Principal Arterial	Composite	NAVARRE	Council District A	Survey Area 2	Local	2021	$27,455	22.127	70.4	76.9	63.8	$15M/yr Major Rehab - FHWA Roads	In Need Year
0000103550	N MIRO ST	LAHARPE ST-COLUMBUS ST	0.070	0.140	1,069	Major Collector	Composite	SEVENTH WARD	Council District D	Survey Area 3	Local	2020	$49,554	6.392	77.3	73.1	81.4	$15M/yr Major Rehab - FHWA Roads	Delayed
0000107740	FRANCE ST	POLAND AVE-N TONTI ST	0.026	0.051	492	Minor Arterial	Composite	BYWATER	Council District D	Survey Area 3	Local	2021	$22,795	8.351	75.6	77.4	73.8	$15M/yr Major Rehab - FHWA Roads	In Need Year
0000107820	POLAND AVE	N MIRO ST-N GALVEZ ST	0.079	0.158	1,544	Minor Arterial	Composite	BYWATER	Council District D	Survey Area 3	Local	2021	$71,541	8.327	73.5	76.3	70.6	$15M/yr Major Rehab - FHWA Roads	In Need Year
0000117680	FLORIDA AVE	JOURDAN AVE-DESLONDE ST	0.065	0.131	1,079	Major Collector	Flexible	LOWER NINTH WARD	Council District E	Survey Area 3	None	2021	$50,007	2.005	50.3	44.2	56.4	$30M/yr Major Rehab - City Roads	In Need Year
0000123230	TOURO ST	N DORGENOIS ST-N ROCHEBLAVE ST	0.070	0.070	1,060	Local	Flexible	SEVENTH WARD	Council District D	Survey Area 3	None	2019	$49,117	0.952	74.7	70.2	79.1	$30M/yr Major Rehab - City Roads	Delayed
0000129460	FRANKLIN AVE	N MIRO ST-N TONTI ST	0.070	0.140	1,437	Minor Arterial	Composite	ST. ROCH	Council District D	Survey Area 3	Local	2021	$66,577	7.842	75.1	77.0	73.2	$15M/yr Major Rehab - FHWA Roads	In Need Year
0000130060	FRANKLIN AVE	DREUX AVE-SELMA ST	0.122	0.244	2,290	Minor Arterial	Composite	GENTILLY TERRACE	Council District D	Survey Area 3	Local	2021	$106,142	7.864	80.4	76.9	83.8	$15M/yr Major Rehab - FHWA Roads	In Need Year
0000143610	ELYSIAN FIELDS AVE	MIRABEAU AVE-MIRABEAU AVE	0.010	0.020	199	Minor Arterial	Composite	GENTILLY TERRACE	Council District D	Survey Area 3	Local	2021	$9,212	7.984	76.1	76.5	75.6	$15M/yr Major Rehab - FHWA Roads	In Need Year
0000148260	LOMBARD ST	PAUGER ST-TOURO ST	0.068	0.136	1,076	Local	Flexible	DILLARD	Council District D	Survey Area 3	None	2019	$49,884	0.958	71.8	69.5	74.1	$30M/yr Major Rehab - City Roads	Delayed
0000149970	HAMBURG ST	ST DENIS ST-MILTON ST	0.070	0.070	1,199	Local	Composite	ST. BERNARD AREA	Council District D	Survey Area 3	None	2021	$55,568	1.394	72.7	77.3	68.0	$30M/yr Major Rehab - City Roads	In Need Year
0000150950	SERE ST	DUPLESSIS ST-GIBSON ST	0.070	0.140	1,689	Local	Composite	ST. BERNARD AREA	Council District D	Survey Area 3	None	2020	$78,265	0.960	71.7	73.1	70.2	$30M/yr Major Rehab - City Roads	Delayed
0000153200	FILMORE AVE	PARIS AVE-CHAMBERLAIN DR	0.056	0.056	1,097	Minor Arterial	Composite	FILMORE	Council District D	Survey Area 3	Local	2021	$50,836	7.426	80.5	76.1	84.8	$15M/yr Major Rehab - FHWA Roads	In Need Year
0000153230	FILMORE AVE	CHARLOTTE DR-PRATT DR	0.031	0.031	628	Minor Arterial	Composite	FILMORE	Council District D	Survey Area 3	Local	2021	$29,118	6.602	81.9	75.4	88.4	$15M/yr Major Rehab - FHWA Roads	In Need Year
0000153970	FILMORE AVE	CARTIER AVE-ST BERNARD AVE	0.162	0.162	3,355	Minor Arterial	Composite	FILMORE	Council District D	Survey Area 3	Local	2021	$155,496	7.833	74.8	77.2	72.3	$15M/yr Major Rehab - FHWA Roads	In Need Year
0000157570	PRESS DR	MENDEZ ST-PRENTISS AVE	0.056	0.112	1,106	Minor Arterial	Composite	PONTCHARTRAIN PARK	Council District D	Survey Area 3	Local	2019	$51,269	6.362	76.7	64.8	88.5	$15M/yr Major Rehab - FHWA Roads	Delayed
0000160720	DOWNMAN RD	TIMOLEON ST-SELMA ST	0.044	0.089	780	Minor Arterial	Composite	PINES VILLAGE	Council District D	Survey Area 4	Local	2021	$36,157	9.188	75.0	77.4	72.6	$15M/yr Major Rehab - FHWA Roads	In Need Year
0000168630	READ BLVD	HAMMOND ST-HILLWOOD ST	0.047	0.095	913	Minor Arterial	Composite	READ BLVD EAST	Council District E	Survey Area 4	Local	2021	$42,299	8.899	68.6	77.0	60.1	$15M/yr Major Rehab - FHWA Roads	In Need Year
0000168920	READ BLVD	MORRISON RD-FLOSSMOOR DR	0.068	0.204	1,781	Minor Arterial	Composite	LITTLE WOODS	Council District E	Survey Area 4	Local	2020	$82,555	6.353	71.1	76.3	65.9	$15M/yr Major Rehab - FHWA Roads	Delayed
0000169030	READ BLVD	NATURE CENTER DR-DWYER RD	0.345	1.036	9,138	Minor Arterial	Composite	READ BLVD EAST	Council District E	Survey Area 4	Local	2020	$423,478	6.331	68.4	75.1	61.7	$15M/yr Major Rehab - FHWA Roads	Delayed
0000169050	READ BLVD	SEAWOOD ST-PRESSBURG ST	0.048	0.095	916	Minor Arterial	Composite	READ BLVD WEST	Council District E	Survey Area 4	Local	2021	$42,428	8.962	67.9	77.8	58.0	$15M/yr Major Rehab - FHWA Roads	In Need Year
0000169070	READ BLVD	LAKEWOOD ST-HILLWOOD ST	0.047	0.094	944	Minor Arterial	Composite	READ BLVD EAST	Council District E	Survey Area 4	Local	2021	$43,746	8.855	64.1	78.6	49.6	$15M/yr Major Rehab - FHWA Roads	In Need Year
0000179710	MAYO RD	ARBOR DR-I-10 SERVICE RD	0.043	0.043	516	Major Collector	Composite	LITTLE WOODS	Council District E	Survey Area 4	Local	2021	$23,922	7.345	81.7	75.0	88.3	$15M/yr Major Rehab - FHWA Roads	In Need Year
0000186850	VALLETTE ST	PELICAN AVE-DELARONDE ST	0.081	0.081	1,244	Major Collector	Flexible	ALGIERS POINT	Council District C	Survey Area 5	None	2021	$57,628	1.942	36.0	30.8	41.2	$30M/yr Major Rehab - City Roads	In Need Year
0000194320	HORACE ST	LAWRENCE ST-BRINGIER ST	0.073	0.145	986	Local	Flexible	BEHRMAN	Council District C	Survey Area 5	None	2018	$45,672	0.983	73.5	66.9	80.0	$30M/yr Major Rehab - City Roads	Delayed
0000196230	GENERAL DE GAULLE DR	KRAFT PL-LAURADALE DR	0.043	0.086	820	Major Collector	Flexible	BEHRMAN	Council District C	Survey Area 5	None	2021	$37,990	4.056	77.1	74.7	79.5	$30M/yr Major Rehab - City Roads	In Need Year
0000196830	HENDEE ST	ERIE ST-HENDEE AV EXIT	0.093	0.186	1,591	Principal Arterial	Composite	FISCHER DEV	Council District C	Survey Area 5	None	2017	$73,724	13.696	78.1	65.1	91.0	$30M/yr Major Rehab - City Roads	Delayed
0000196840	HENDEE AVE	HENDEE AV EXIT-CITY LIMIT	0.146	0.293	3,240	Principal Arterial	Composite	FISCHER DEV	Council District C	Survey Area 5	None	2021	$150,136	13.659	78.7	76.3	81.0	$30M/yr Major Rehab - City Roads	In Need Year
Total			**8.463**	**16.360**	**153,712**								**$7,123,222**						
Budget Rehab*: AC - Mill and Overlay with Base Repairs - 219 Items																			
0000001330	S CARROLLTON AVE	SYCAMORE ST-PANOLA ST	0.067	0.067	1,018	Minor Arterial	Composite	LEONIDAS	Council District A	Survey Area 1	Local	2021	$70,893	10.519	53.2	41.5	64.8	$15M/yr Major Rehab - FHWA Roads	In Need Year
0000003180	PINE ST	WILLOW ST-JEANNETTE ST	0.068	0.068	934	Local	Flexible	AUDUBON	Council District A	Survey Area 1	None	2016	$65,037	1.001	58.7	50.6	66.8	$30M/yr Major Rehab - City Roads	Delayed
0000003910	WALNUT ST	MAGAZINE ST-CAMP ST	0.069	0.069	817	Local	Flexible	AUDUBON	Council District A	Survey Area 1	None	2018	$56,884	0.946	46.8	29.2	64.3	$30M/yr Major Rehab - City Roads	Delayed
0000003940	WALNUT ST	COLISEUM ST-PERRIER ST	0.064	0.064	842	Local	Flexible	AUDUBON	Council District A	Survey Area 1	None	2016	$58,594	0.956	57.6	44.5	70.7	$30M/yr Major Rehab - City Roads	Delayed
0000007820	LEAKE AVE	S CARROLLTON AVE-S CARROLLTON AVE	0.022	0.044	300	Minor Arterial	Composite	LEONIDAS	Council District A	Survey Area 1	Local	2021	$20,869	11.886	51.4	44.1	58.6	$15M/yr Major Rehab - FHWA Roads	In Need Year
0000008480	CALHOUN ST	CAMP ST-MAGAZINE ST	0.064	0.064	908	Local	Flexible	AUDUBON	Council District A	Survey Area 1	None	2016	$63,219	1.042	59.1	53.9	64.3	$30M/yr Major Rehab - City Roads	Delayed
0000009230	STATE ST	COLISEUM ST-PERRIER ST	0.064	0.128	1,164	Local	Composite	AUDUBON	Council District A	Survey Area 1	None	2016	$81,026	1.344	52.2	47.8	56.6	$30M/yr Major Rehab - City Roads	Delayed
0000009250	STATE ST	PRYTANIA ST-PITT ST	0.064	0.128	1,148	Local	Composite	AUDUBON	Council District A	Survey Area 1	None	2021	$79,896	1.246	53.0	37.3	68.6	$30M/yr Major Rehab - City Roads	In Need Year
0000009290	STATE ST	BENJAMIN ST-ST CHARLES AVE	0.062	0.125	1,236	Local	Composite	AUDUBON	Council District A	Survey Area 1	None	2016	$86,038	0.965	38.4	17.2	59.5	$30M/yr Major Rehab - City Roads	Delayed
0000009310	STATE ST	LOYOLA AVE-FRERET ST	0.201	0.402	3,842	Local	Composite	AUDUBON	Council District A	Survey Area 1	None	2021	$267,466	1.156	50.7	35.3	66.1	$30M/yr Major Rehab - City Roads	In Need Year
0000009330	STATE ST	S ROBERTSON ST-CLARA ST	0.129	0.259	2,663	Local	Composite	AUDUBON	Council District A	Survey Area 1	None	2018	$185,381	0.974	43.6	22.1	65.0	$30M/yr Major Rehab - City Roads	Delayed

DRAFT

Table D1: Budget Recommended Rehabilitations - Combined Major Rehab

Paved City Roads with Data, 2016 to 2025, MinExcl.:2, Infl.:2.5%, Disc.:0%, Incl.Super:No, Committed:Yes, Tol.:N/A, MaxAcc.:0

SectionID*	Street*	Limits	Length (mi)	Lane-miles	Area (sy)	Funcls	PaveType	Neighborhood	Ward	Maint. District	FHWA Route	Budget Rehab Need Year	Budget Rehab Cost	Budget Rehab CE	PCIYr1	RCIYr1	SDIYr1	Child Budget	Pick Flag
0000009340	STATE ST	CLARA ST-WILLOW ST	0.064	0.129	1,275	Local	Composite	AUDUBON	Council District A	Survey Area 1	None	2016	$88,738	0.947	36.8	15.4	58.2	$30M/yr Major Rehab - City Roads	Delayed
0000010120	JOSEPH ST	CONSTANCE ST-MAGAZINE ST	0.064	0.128	1,207	Local	Composite	WEST RIVERSIDE	Council District A	Survey Area 1	None	2021	$84,019	1.201	51.6	39.1	64.1	$30M/yr Major Rehab - City Roads	In Need Year
0000010300	JOSEPH ST	STORY ST-CUCULLU ST	0.064	0.064	915	Local	Composite	AUDUBON	Council District A	Survey Area 1	None	2021	$63,699	1.629	53.3	41.8	64.7	$30M/yr Major Rehab - City Roads	In Need Year
0000010350	JOSEPH ST	S ROBERTSON ST-FRERET ST	0.058	0.058	1,058	Local	Composite	AUDUBON	Council District A	Survey Area 1	None	2021	$73,685	1.117	50.6	25.5	75.6	$30M/yr Major Rehab - City Roads	In Need Year
0000011820	VALMONT ST	MAGNOLIA ST-S ROBERTSON ST	0.067	0.067	759	Local	Flexible	FRERET	Council District B	Survey Area 1	None	2017	$52,816	0.943	41.0	16.9	65.0	$30M/yr Major Rehab - City Roads	Delayed
0000013050	VALENCE ST	ST CHARLES AVE-CARONDELET ST	0.067	0.134	1,366	Local	Composite	UPTOWN	Council District B	Survey Area 1	None	2021	$95,073	1.104	51.2	37.7	64.6	$30M/yr Major Rehab - City Roads	In Need Year
0000013110	VALENCE ST	LOYOLA AVE-S LIBERTY ST	0.066	0.133	1,391	Local	Composite	UPTOWN	Council District B	Survey Area 1	None	2019	$96,844	0.988	47.5	27.1	67.9	$30M/yr Major Rehab - City Roads	Delayed
0000014680	MILAN ST	WILLOW ST-S CLAIBORNE AVE	0.068	0.068	1,096	Local	Composite	MILAN	Council District B	Survey Area 1	None	2016	$76,307	1.549	51.6	50.6	52.6	$30M/yr Major Rehab - City Roads	Delayed
0000016230	ALINE ST	PRYTANIA ST-ST CHARLES AVE	0.094	0.094	1,412	Local	Flexible	TOURO	Council District B	Survey Area 1	None	2016	$98,306	0.943	58.5	51.8	65.2	$30M/yr Major Rehab - City Roads	Delayed
0000016950	LOUISIANA AVE	ANNUNCIATION ST-CHIPPEWA ST	0.091	0.091	1,645	Minor Arterial	Composite	EAST RIVERSIDE	Council District B	Survey Area 1	Local	2016	$114,542	9.345	51.9	49.1	54.7	$15M/yr Major Rehab - FHWA Roads	Delayed
0000020970	ST ANDREW ST	CARONDELET ST-ST CHARLES AVE	0.088	0.088	1,417	Local	Flexible	CENTRAL CITY	Council District B	Survey Area 1	None	2016	$98,662	1.015	59.3	57.5	61.1	$30M/yr Major Rehab - City Roads	Delayed
0000021390	FELICITY ST	CLARA ST-WILLOW ST	0.058	0.116	1,161	Local	Composite	CENTRAL CITY	Council District B	Survey Area 1	None	2021	$80,809	1.137	52.7	39.8	65.6	$30M/yr Major Rehab - City Roads	In Need Year
0000023710	LEE CIRCLE	ST CHARLES AVE-HOWARD AVE	0.031	0.062	733	Minor Arterial	Composite	CENTRAL BUSINESS DISTRICT	Council District B	Survey Area 1	Local	2020	$51,037	6.285	51.2	32.1	70.3	$15M/yr Major Rehab - FHWA Roads	Delayed
0000024720	LAFAYETTE ST	S PETERS ST-COMMERCE ST	0.040	0.040	379	Local	Composite	CENTRAL BUSINESS DISTRICT	Council District B	Survey Area 1	None	2021	$26,385	2.155	50.6	25.6	75.5	$30M/yr Major Rehab - City Roads	In Need Year
0000025032	POYDRAS ST	CONVENTION CENTER BLVD-PAVE CHANGE	0.049	0.148	1,288	Principal Arterial	Composite	CENTRAL BUSINESS DISTRICT	Council District B	Survey Area 1	None	2021	$89,658	12.393	51.4	42.8	59.9	$30M/yr Major Rehab - City Roads	In Need Year
0000025050	POYDRAS ST	CONVENTION CENTER BLVD-CONVENTION CENTER BLVD	0.032	0.095	791	Principal Arterial	Composite	CENTRAL BUSINESS DISTRICT	Council District B	Survey Area 1	Local	2021	$55,059	12.952	52.9	42.4	63.4	$15M/yr Major Rehab - FHWA Roads	In Need Year
0000025070	POYDRAS ST	CONVENTION CENTER BLVD-FULTON ST	0.035	0.104	898	Principal Arterial	Composite	CENTRAL BUSINESS DISTRICT	Council District B	Survey Area 1	Local	2021	$62,539	12.468	53.0	42.8	63.2	$15M/yr Major Rehab - FHWA Roads	In Need Year
0000025150	POYDRAS ST	CARONDELET ST-CARROLL ST	0.056	0.168	1,505	Principal Arterial	Composite	CENTRAL BUSINESS DISTRICT	Council District B	Survey Area 1	Local	2021	$104,804	12.102	51.4	43.6	59.1	$15M/yr Major Rehab - FHWA Roads	In Need Year
0000025210	POYDRAS ST	LOYOLA AVE-LOYOLA AVE	0.018	0.053	388	Principal Arterial	Composite	CENTRAL BUSINESS DISTRICT	Council District B	Survey Area 1	Local	2021	$27,042	12.488	50.8	23.7	77.9	$15M/yr Major Rehab - FHWA Roads	In Need Year
0000025220	POYDRAS ST	LOYOLA AVE-POYDRAS PLZ	0.113	0.340	2,334	Principal Arterial	Composite	CENTRAL BUSINESS DISTRICT	Council District B	Survey Area 1	Local	2021	$162,500	16.558	53.7	50.0	57.4	$15M/yr Major Rehab - FHWA Roads	In Need Year
0000025310	PERDIDO ST	CARONDELET ST-ST CHARLES AVE	0.077	0.077	1,157	Major Collector	Composite	CENTRAL BUSINESS DISTRICT	Council District B	Survey Area 1	Local	2021	$80,562	6.786	51.8	36.5	67.0	$15M/yr Major Rehab - FHWA Roads	In Need Year
0000025500	GRAVIER ST	PICAYUNE PL-MAGAZINE ST	0.047	0.047	503	Major Collector	Composite	CENTRAL BUSINESS DISTRICT	Council District B	Survey Area 1	Local	2021	$35,002	8.906	52.6	27.7	77.4	$15M/yr Major Rehab - FHWA Roads	In Need Year
0000025640	COMMON ST	ST CHARLES AVE-CARONDELET ST	0.076	0.076	1,164	Minor Arterial	Composite	CENTRAL BUSINESS DISTRICT	Council District B	Survey Area 1	Local	2021	$81,049	9.065	50.9	25.4	76.4	$15M/yr Major Rehab - FHWA Roads	In Need Year
0000025800	TULANE AVE	S SARATOGA ST-LOYOLA AVE	0.038	0.114	926	Principal Arterial	Composite	CENTRAL BUSINESS DISTRICT	Council District B	Survey Area 1	Local	2021	$64,465	13.858	54.3	49.2	59.3	$15M/yr Major Rehab - FHWA Roads	In Need Year
0000026010	CANAL ST	TREME ST-MARAIS ST	0.059	0.117	1,319	Principal Arterial	Composite	CENTRAL BUSINESS DISTRICT	Council District C	Survey Area 1	Local	2021	$91,839	13.707	52.2	36.7	67.6	$15M/yr Major Rehab - FHWA Roads	In Need Year
0000026200	CANAL ST	MAGAZINE ST-TCHOUPITOULAS ST	0.085	0.255	1,830	Principal Arterial	Composite	CENTRAL BUSINESS DISTRICT	Council District B	Survey Area 1	Local	2021	$127,429	15.267	53.3	45.0	61.6	$15M/yr Major Rehab - FHWA Roads	In Need Year
0000027450	DUMAINE ST	N ROBERTSON ST-N CLAIBORNE AVE	0.059	0.059	1,038	Local	Composite	TREME - LAFITTE	Council District C	Survey Area 1	None	2021	$72,262	1.261	51.4	36.2	66.6	$30M/yr Major Rehab - City Roads	In Need Year
0000028400	TREME ST	URSULINES AVE-GOVERNOR NICHOLLS ST	0.075	0.075	1,621	Local	Composite	TREME - LAFITTE	Council District C	Survey Area 1	None	2018	$112,848	0.967	45.1	27.8	62.3	$30M/yr Major Rehab - City Roads	Delayed
0000029110	SIMON BOLIVAR AVE	JOSEPHINE ST-JACKSON AVE	0.072	0.143	1,312	Major Collector	Composite	CENTRAL CITY	Council District B	Survey Area 1	Local	2016	$91,344	6.458	53.2	55.0	51.4	$15M/yr Major Rehab - FHWA Roads	Delayed
0000030370	DRYADES ST	CALLIOPE ST-PAVE CHANGE	0.032	0.065	496	Minor Arterial	Composite	CENTRAL BUSINESS DISTRICT	Council District B	Survey Area 1	Local	2021	$34,553	9.102	52.2	25.8	78.6	$15M/yr Major Rehab - FHWA Roads	In Need Year
0000030480	ROOSEVELT WAY	COMMON ST-CANAL ST	0.112	0.223	2,577	Minor Arterial	Composite	CENTRAL BUSINESS DISTRICT	Council District B	Survey Area 1	Local	2021	$179,401	6.933	53.9	41.7	66.0	$15M/yr Major Rehab - FHWA Roads	In Need Year
0000030500	BURGUNDY ST	CANAL ST-IBERVILLE ST	0.073	0.073	860	Major Collector	Composite	CENTRAL BUSINESS DISTRICT	Council District C	Survey Area 1	Local	2021	$59,855	8.349	53.7	32.6	74.8	$15M/yr Major Rehab - FHWA Roads	In Need Year
0000031090	BARONNE ST	CALLIOPE ST-CLIO ST	0.039	0.078	903	Local	Composite	CENTRAL CITY	Council District B	Survey Area 1	None	2016	$62,848	0.963	36.7	35.9	37.4	$30M/yr Major Rehab - City Roads	Delayed
0000031120	BARONNE ST	THALIA ST-MARTIN LUTHER KING BLVD	0.056	0.111	1,372	Local	Composite	CENTRAL CITY	Council District B	Survey Area 1	None	2017	$95,514	0.983	42.0	45.7	38.2	$30M/yr Major Rehab - City Roads	Delayed
0000031140	BARONNE ST	TERPSICHORE ST-EUTERPE ST	0.057	0.114	1,306	Local	Composite	CENTRAL CITY	Council District B	Survey Area 1	None	2017	$90,942	0.967	41.5	34.8	48.2	$30M/yr Major Rehab - City Roads	Delayed
0000031700	ROYAL ST	ST LOUIS ST-CONTI ST	0.067	0.067	849	Major Collector	Composite	FRENCH QUARTER	Council District C	Survey Area 1	Local	2021	$59,135	7.441	53.2	28.3	78.1	$15M/yr Major Rehab - FHWA Roads	In Need Year
0000031900	ST CHARLES AVE	MARTIN LUTHER KING BLVD-MARTIN LUTHER KING BLVD	0.005	0.010	114	Minor Arterial	Composite	CENTRAL CITY	Council District B	Survey Area 1	Local	2020	$7,967	5.731	48.3	14.7	81.8	$15M/yr Major Rehab - FHWA Roads	Delayed
0000032680	ST CHARLES AVE	S CARROLLTON AVE-LEAKE AVE	0.048	0.048	705	Minor Arterial	Composite	LEONIDAS	Council District A	Survey Area 1	Local	2021	$49,072	10.445	52.0	35.5	68.5	$15M/yr Major Rehab - FHWA Roads	In Need Year
0000032930	ST CHARLES AVE	ELEONORE ST-NASHVILLE AVE	0.063	0.063	930	Minor Arterial	Composite	AUDUBON	Council District A	Survey Area 1	Local	2021	$64,728	9.822	52.4	29.8	75.0	$15M/yr Major Rehab - FHWA Roads	In Need Year
0000033150	ST CHARLES AVE	CONSTANTINOPLE ST-GENERAL TAYLOR ST	0.062	0.062	908	Minor Arterial	Composite	MILAN	Council District B	Survey Area 1	Local	2021	$63,181	10.764	53.1	39.9	66.3	$15M/yr Major Rehab - FHWA Roads	In Need Year
0000033270	ST CHARLES AVE	HARMONY ST-8TH ST	0.029	0.057	419	Minor Arterial	Composite	GARDEN DISTRICT	Council District B	Survey Area 1	Local	2021	$29,177	11.040	52.1	42.8	61.4	$15M/yr Major Rehab - FHWA Roads	In Need Year
0000033510	ST CHARLES AVE	CLIO ST-CALLIOPE ST	0.042	0.085	985	Minor Arterial	Composite	CENTRAL CITY	Council District B	Survey Area 1	Local	2021	$68,580	6.369	52.6	32.1	73.0	$15M/yr Major Rehab - FHWA Roads	In Need Year
0000033780	DECATUR ST	N PETERS ST-CONTI ST	0.060	0.060	1,101	Minor Arterial	Composite	FRENCH QUARTER	Council District C	Survey Area 1	Local	2021	$76,663	8.659	54.5	40.3	68.6	$15M/yr Major Rehab - FHWA Roads	In Need Year
0000033860	MAGAZINE ST	POYDRAS ST-LAFAYETTE ST	0.077	0.153	1,823	Minor Arterial	Composite	CENTRAL BUSINESS DISTRICT	Council District B	Survey Area 1	Local	2021	$126,942	6.365	53.8	35.0	72.6	$15M/yr Major Rehab - FHWA Roads	In Need Year
0000034120	CAMP ST	MELPOMENE ST-THALIA ST	0.068	0.136	1,295	Minor Arterial	Composite	LOWER GARDEN DISTRICT	Council District B	Survey Area 1	Local	2021	$90,138	8.460	52.2	42.6	61.8	$15M/yr Major Rehab - FHWA Roads	In Need Year
0000034140	CAMP ST	ERATO ST-CLIO ST	0.057	0.114	1,118	Minor Arterial	Composite	CENTRAL CITY	Council District B	Survey Area 1	Local	2021	$77,808	8.150	51.3	41.2	61.4	$15M/yr Major Rehab - FHWA Roads	In Need Year
0000035500	MAGAZINE ST	MAGAZINE ST-PONTCH EX E ONRAMP	0.020	0.020	168	Minor Arterial	Composite	CENTRAL BUSINESS DISTRICT	Council District B	Survey Area 1	Local	2021	$11,726	15.969	51.0	21.8	80.2	$15M/yr Major Rehab - FHWA Roads	In Need Year
0000035640	ANNUNCIATION ST	MELPOMENE ST-TERPSICHORE ST	0.070	0.070	1,169	Major Collector	Composite	LOWER GARDEN DISTRICT	Council District B	Survey Area 1	Local	2021	$81,389	6.829	54.2	51.2	57.1	$15M/yr Major Rehab - FHWA Roads	In Need Year
0000035660	ANNUNCIATION ST	EUTERPE ST-RACE ST	0.072	0.072	1,235	Major Collector	Composite	LOWER GARDEN DISTRICT	Council District B	Survey Area 1	Local	2016	$85,961	6.699	52.0	51.5	52.5	$15M/yr Major Rehab - FHWA Roads	Delayed
0000037480	ANNUNCIATION ST	CONSTANTINOPLE ST-MARENGO ST	0.068	0.068	783	Local	Flexible	EAST RIVERSIDE	Council District B	Survey Area 1	None	2018	$54,510	0.956	45.0	25.0	65.0	$30M/yr Major Rehab - City Roads	Delayed
0000037860	S FRONT ST	DUFOSSAT ST-BELLECASTLE ST	0.066	0.131	689	Local	Flexible	WEST RIVERSIDE	Council District B	Survey Area 1	None	2016	$47,935	1.292	59.4	50.1	68.6	$30M/yr Major Rehab - City Roads	Delayed
0000041670	PRYTANIA ST	THALIA ST-MELPOMENE ST	0.059	0.118	1,350	Local	Composite	CENTRAL CITY	Council District B	Survey Area 1	None	2019	$94,013	0.990	45.9	38.0	53.7	$30M/yr Major Rehab - City Roads	Delayed
0000041750	PRYTANIA ST	ST ANDREW ST-JOSEPHINE ST	0.071	0.142	1,657	Local	Composite	LOWER GARDEN DISTRICT	Council District B	Survey Area 1	None	2018	$115,339	0.998	44.9	41.4	48.3	$30M/yr Major Rehab - City Roads	Delayed
0000041770	PRYTANIA ST	JACKSON AVE-PHILIP ST	0.071	0.142	1,685	Local	Composite	LOWER GARDEN DISTRICT	Council District B	Survey Area 1	None	2019	$117,335	0.979	46.3	40.9	51.6	$30M/yr Major Rehab - City Roads	Delayed
0000041900	PRYTANIA ST	TOLEDANO ST-LOUISIANA AVE	0.070	0.141	1,629	Local	Composite	TOURO	Council District B	Survey Area 1	None	2016	$113,382	1.101	52.6	53.6	51.5	$30M/yr Major Rehab - City Roads	Delayed
0000043110	CARONDELET ST	3RD ST-2ND ST	0.059	0.059	982	Local	Composite	CENTRAL CITY	Council District B	Survey Area 1	None	2016	$68,332	1.435	50.5	45.9	55.1	$30M/yr Major Rehab - City Roads	Delayed

DRAFT

Table D1: Budget Recommended Rehabilitations - Combined Major Rehab

Paved City Roads with Data, 2016 to 2025, MinExcl.:2, Infl.:2.5%, Disc.:0%, Incl.Super:No, Committed:Yes, Tol.:N/A, MaxAcc.:0

SectionID*	Street*	Limits	Length (mi)	Lane-miles	Area (sy)	Funcls	PaveType	Neighborhood	Ward	Maint. District	FHWA Route	Budget Rehab Need Year	Budget Rehab Cost	Budget Rehab CE	PCIYr1	RCIYr1	SDIYr1	Child Budget	Pick Flag
0000043130	CARONDELET ST	1ST ST-PHILIP ST	0.043	0.043	776	Local	Composite	CENTRAL CITY	Council District B	Survey Area 1	None	2016	$54,053	1.337	51.5	45.9	57.0	$30M/yr Major Rehab - City Roads	Delayed
0000043140	CARONDELET ST	PHILIP ST-JACKSON AVE	0.109	0.109	1,857	Local	Composite	CENTRAL CITY	Council District B	Survey Area 1	None	2021	$129,293	1.384	51.6	43.6	59.5	$30M/yr Major Rehab - City Roads	In Need Year
0000043180	BRAINARD ST	JACKSON AVE-PHILIP ST	0.104	0.208	2,372	Local	Composite	CENTRAL CITY	Council District B	Survey Area 1	None	2016	$165,115	1.086	50.7	49.3	52.1	$30M/yr Major Rehab - City Roads	Delayed
0000043200	BARONNE ST	1ST ST-2ND ST	0.058	0.058	896	Local	Composite	CENTRAL CITY	Council District B	Survey Area 1	None	2016	$62,384	1.597	52.5	50.4	54.5	$30M/yr Major Rehab - City Roads	Delayed
0000043570	DRYADES ST	JENA ST-NAPOLEON AVE	0.069	0.069	1,237	Local	Composite	UPTOWN	Council District B	Survey Area 1	None	2016	$86,108	1.359	51.9	48.5	55.3	$30M/yr Major Rehab - City Roads	Delayed
0000045420	LA SALLE ST	PHILIP ST-1ST ST	0.047	0.094	738	Local	Composite	CENTRAL CITY	Council District B	Survey Area 1	None	2016	$51,354	1.597	52.5	51.9	53.1	$30M/yr Major Rehab - City Roads	Delayed
0000046420	S ROBERTSON ST	JOSEPH ST-WIRTH PL	0.044	0.089	577	Local	Flexible	AUDUBON	Council District A	Survey Area 1	None	2016	$40,184	0.961	57.3	44.5	70.0	$30M/yr Major Rehab - City Roads	Delayed
0000046610	MAGNOLIA ST	MARTIN LUTHER KING BLVD-FELICITY ST	0.054	0.108	913	Local	Composite	CENTRAL CITY	Council District B	Survey Area 1	None	2021	$63,537	1.400	51.4	43.9	58.8	$30M/yr Major Rehab - City Roads	In Need Year
0000046770	MAGNOLIA ST	PENISTON ST-GENERAL TAYLOR ST	0.045	0.045	749	Local	Flexible	MILAN	Council District B	Survey Area 1	None	2016	$52,119	0.953	58.1	56.4	59.7	$30M/yr Major Rehab - City Roads	Delayed
0000052040	S CARROLLTON AVE	PALMYRA ST-CLEVELAND AVE	0.071	0.214	1,750	Minor Arterial	Composite	MID-CITY	Council District A	Survey Area 2	Local	2016	$121,836	7.349	51.3	56.5	46.1	$15M/yr Major Rehab - FHWA Roads	Delayed
0000052320	BEAUREGARD AVE	JAY ST-KILLDEER ST	0.063	0.126	1,302	Minor Arterial	Composite	LAKESHORE - LAKE VISTA	Council District D	Survey Area 2	Local	2021	$90,625	8.069	53.6	47.3	59.9	$15M/yr Major Rehab - FHWA Roads	In Need Year
0000056440	NAPOLEON AVE	S DERBIGNY ST-S CLAIBORNE AVE	0.063	0.127	1,254	Minor Arterial	Composite	BROADMOOR	Council District B	Survey Area 2	Local	2021	$87,322	8.444	53.7	47.7	59.7	$15M/yr Major Rehab - FHWA Roads	In Need Year
0000057450	PALMETTO ST	MONTICELLO AVE-BAMBOO RD	0.016	0.032	319	Local	Composite	HOLLYGROVE	Council District A	Survey Area 2	None	2021	$22,192	1.004	49.9	22.4	77.4	$30M/yr Major Rehab - City Roads	In Need Year
0000058590	MARTIN LUTHER KING BLVD	S BROAD ST-2ND ST	0.049	0.098	938	Minor Arterial	Composite	B. W. COOPER	Council District B	Survey Area 2	Local	2021	$65,308	8.070	54.3	37.5	71.0	$15M/yr Major Rehab - FHWA Roads	In Need Year
0000058600	MARTIN LUTHER KING BLVD	2ND ST-S DORGENOIS ST	0.039	0.077	690	Minor Arterial	Composite	B. W. COOPER	Council District B	Survey Area 2	Local	2021	$48,035	8.091	52.7	29.6	75.7	$15M/yr Major Rehab - FHWA Roads	In Need Year
0000062060	COLAPISSA ST	BURDETTE ST-FERN ST	0.067	0.133	887	Local	Flexible	GERT TOWN	Council District B	Survey Area 2	None	2016	$61,781	1.065	58.8	52.0	65.5	$30M/yr Major Rehab - City Roads	Delayed
0000062530	BROAD PL	PINE ST-PINE ST	0.016	0.033	398	Local	Composite	MARLYVILLE - FONTAINBLEAU	Council District B	Survey Area 2	None	2016	$27,723	1.053	53.0	53.3	52.7	$30M/yr Major Rehab - City Roads	Delayed
0000062540	BROAD PL	PINE ST-LOWERLINE ST	0.048	0.096	933	Local	Composite	MARLYVILLE - FONTAINBLEAU	Council District A	Survey Area 2	None	2016	$64,937	1.270	50.9	49.2	52.6	$30M/yr Major Rehab - City Roads	Delayed
0000062570	BROAD PL	PINE ST-BROADWAY ST	0.047	0.094	1,116	Local	Composite	MARLYVILLE - FONTAINBLEAU	Council District A	Survey Area 2	None	2016	$77,684	1.127	52.7	59.9	45.5	$30M/yr Major Rehab - City Roads	Delayed
0000065220	S JEFFERSON DAVIS PKWY	DIXON ST-DREXEL DR	0.069	0.069	1,228	Minor Arterial	Composite	GERT TOWN	Council District B	Survey Area 2	None	2021	$85,458	9.480	53.1	49.3	56.9	$30M/yr Major Rehab - City Roads	In Need Year
0000066620	FONTAINEBLEAU DR	BROADWAY ST-BROADWAY ST	0.006	0.006	75	Major Collector	Composite	MARLYVILLE - FONTAINBLEAU	Council District A	Survey Area 2	Local	2021	$5,237	5.899	45.3	2.3	88.2	$15M/yr Major Rehab - FHWA Roads	In Need Year
0000067890	MONROE ST	PEAR ST-PONTCHARTRAIN BLVD	0.059	0.117	1,106	Minor Collector	Composite	DIXON	Council District A	Survey Area 2	None	2021	$77,019	2.914	50.7	34.6	66.8	$30M/yr Major Rehab - City Roads	In Need Year
0000068060	MONROE ST	AIRLINE HWY-PEACH ST	0.017	0.035	360	Minor Collector	Composite	DIXON	Council District A	Survey Area 2	None	2021	$25,054	2.870	52.0	44.3	59.7	$30M/yr Major Rehab - City Roads	In Need Year
0000069330	N ALEXANDER ST	BIENVILLE AVE-CONTI ST	0.070	0.139	841	Local	Flexible	MID-CITY	Council District A	Survey Area 2	None	2016	$58,563	0.967	53.9	36.9	70.8	$30M/yr Major Rehab - City Roads	Delayed
0000069900	BUNGALOW CT	ORLEANS AVE-DUMAINE ST	0.124	0.124	1,293	Local	Flexible	CITY PARK	Council District A	Survey Area 2	None	2021	$89,999	1.034	54.1	28.9	79.2	$30M/yr Major Rehab - City Roads	In Need Year
0000070100	S SCOTT ST	BANKS ST-PALMYRA ST	0.074	0.074	1,051	Local	Composite	MID-CITY	Council District A	Survey Area 2	None	2021	$73,167	1.485	50.7	29.4	71.9	$30M/yr Major Rehab - City Roads	In Need Year
0000070110	S SCOTT ST	PALMYRA ST-CLEVELAND AVE	0.071	0.071	977	Local	Composite	MID-CITY	Council District A	Survey Area 2	None	2021	$67,992	1.613	53.2	36.6	69.7	$30M/yr Major Rehab - City Roads	In Need Year
0000070810	N JEFFERSON DAVIS PKWY	CONTI ST-BIENVILLE AVE	0.069	0.138	1,306	Local	Composite	MID-CITY	Council District B	Survey Area 2	None	2021	$90,919	1.140	51.0	32.7	69.2	$30M/yr Major Rehab - City Roads	In Need Year
0000071760	S WHITE ST	GRAVIER ST-PERDIDO ST	0.095	0.190	2,034	Local	Composite	MID-CITY	Council District B	Survey Area 2	None	2021	$141,615	1.002	52.0	32.2	71.8	$30M/yr Major Rehab - City Roads	In Need Year
0000071960	S BROAD AVE	PERDIDO ST-S BROAD ST OVERPASS	0.060	0.060	841	Local	Composite	TULANE - GRAVIER	Council District B	Survey Area 2	None	2021	$58,578	1.660	52.2	41.4	62.9	$30M/yr Major Rehab - City Roads	In Need Year
0000073240	N ROMAN ST	CONTI ST-ST LOUIS ST	0.061	0.121	1,162	Local	Composite	TULANE - GRAVIER	Council District B	Survey Area 2	None	2021	$80,917	0.999	49.3	18.3	80.2	$30M/yr Major Rehab - City Roads	In Need Year
0000073570	BIENVILLE AVE	BIENVILLE AVE-BIENVILLE AVE	0.006	0.012	117	Major Collector	Composite	TULANE - GRAVIER	Council District B	Survey Area 2	None	2021	$8,130	5.221	53.4	38.4	68.3	$30M/yr Major Rehab - City Roads	In Need Year
0000073910	N MIRO ST	ST ANN ST-ORLEANS AVE	0.041	0.082	688	Major Collector	Composite	TREME - LAFITTE	Council District D	Survey Area 2	Local	2021	$47,873	6.292	52.5	39.9	65.0	$15M/yr Major Rehab - FHWA Roads	In Need Year
0000077585	MARCONI DR	PAVE CHANGE-ORLEANS AVE	0.099	0.198	1,547	Major Collector	Composite	CITY PARK	Council District A	Survey Area 2	Local	2016	$107,728	7.550	51.8	54.2	49.3	$15M/yr Major Rehab - FHWA Roads	Delayed
0000077690	ORLEANS AVE	N MURAT ST-N ALEXANDER ST	0.070	0.140	1,456	Minor Arterial	Composite	CITY PARK	Council District A	Survey Area 2	Local	2021	$101,385	6.975	52.0	30.1	73.9	$15M/yr Major Rehab - FHWA Roads	In Need Year
0000077990	ORLEANS AVE	N DERBIGNY ST-N CLAIBORNE AVE	0.057	0.115	1,045	Minor Arterial	Composite	TREME - LAFITTE	Council District D	Survey Area 2	Local	2021	$72,749	9.026	53.1	45.1	61.1	$15M/yr Major Rehab - FHWA Roads	In Need Year
0000078410	ST PETER ST	N HENNESSEY ST-N ALEXANDER ST	0.070	0.070	756	Local	Flexible	CITY PARK	Council District A	Survey Area 2	None	2021	$52,630	0.961	54.8	27.5	82.1	$30M/yr Major Rehab - City Roads	In Need Year
0000079150	BIENVILLE AVE	N DERBIGNY ST-N ROMAN ST	0.066	0.066	1,033	Major Collector	Composite	TULANE - GRAVIER	Council District B	Survey Area 2	Local	2021	$71,891	6.959	51.3	42.9	59.6	$15M/yr Major Rehab - FHWA Roads	In Need Year
0000079250	BIENVILLE AVE	N WHITE ST-N DUPRE ST	0.064	0.128	1,043	Major Collector	Composite	MID-CITY	Council District B	Survey Area 2	Local	2021	$72,633	6.468	52.6	40.2	65.0	$15M/yr Major Rehab - FHWA Roads	In Need Year
0000079290	BIENVILLE AVE	N LOPEZ ST-N RENDON ST	0.069	0.137	911	Major Collector	Composite	MID-CITY	Council District B	Survey Area 2	Local	2021	$63,397	7.588	51.8	34.4	69.1	$15M/yr Major Rehab - FHWA Roads	In Need Year
0000079300	BIENVILLE AVE	N RENDON ST-N JEFFERSON DAVIS PKWY	0.072	0.143	1,041	Major Collector	Composite	MID-CITY	Council District B	Survey Area 2	Local	2021	$72,486	6.553	52.3	28.4	76.1	$15M/yr Major Rehab - FHWA Roads	In Need Year
0000079420	BIENVILLE AVE	N HENNESSEY ST-N ALEXANDER ST	0.070	0.070	793	Major Collector	Composite	MID-CITY	Council District A	Survey Area 2	Local	2021	$55,198	9.919	52.8	48.8	56.7	$15M/yr Major Rehab - FHWA Roads	In Need Year
0000079440	BIENVILLE AVE	N MURAT ST-N OLYMPIA ST	0.070	0.070	883	Major Collector	Composite	MID-CITY	Council District A	Survey Area 2	Local	2021	$61,487	8.746	52.8	46.9	58.7	$15M/yr Major Rehab - FHWA Roads	In Need Year
0000079740	BIENVILLE AVE	N SALCEDO ST-N GAYOSO ST	0.064	0.064	935	Major Collector	Composite	MID-CITY	Council District B	Survey Area 2	Local	2021	$65,060	7.407	52.5	42.8	62.2	$15M/yr Major Rehab - FHWA Roads	In Need Year
0000079860	BIENVILLE AVE	N ROMAN ST-N DERBIGNY ST	0.066	0.066	962	Major Collector	Composite	TULANE - GRAVIER	Council District B	Survey Area 2	Local	2021	$66,956	7.566	52.1	44.7	59.4	$15M/yr Major Rehab - FHWA Roads	In Need Year
0000080260	CANAL ST	N JOHNSON ST-N GALVEZ ST	0.059	0.178	1,508	Principal Arterial	Composite	TULANE - GRAVIER	Council District B	Survey Area 2	Local	2021	$104,974	11.671	52.8	32.2	73.4	$15M/yr Major Rehab - FHWA Roads	In Need Year
0000080400	CANAL ST	N JEFFERSON DAVIS PKWY-N JEFFERSON DAVIS PKWY	0.035	0.105	892	Principal Arterial	Composite	MID-CITY	Council District B	Survey Area 2	Local	2021	$62,113	12.558	53.9	42.4	65.4	$15M/yr Major Rehab - FHWA Roads	In Need Year
0000080770	CANAL ST	S JEFFERSON DAVIS PKWY-S JEFFERSON DAVIS PKWY	0.035	0.105	787	Principal Arterial	Composite	MID-CITY	Council District B	Survey Area 2	Local	2021	$54,765	13.052	51.9	31.5	72.2	$15M/yr Major Rehab - FHWA Roads	In Need Year
0000081090	CLEVELAND AVE	S TELEMACHUS ST-S CORTEZ ST	0.062	0.062	984	Local	Flexible	MID-CITY	Council District A	Survey Area 2	None	2016	$68,479	1.134	59.3	60.7	57.9	$30M/yr Major Rehab - City Roads	Delayed
0000081550	BANKS ST	S LOPEZ ST-S RENDON ST	0.068	0.068	1,095	Major Collector	Composite	MID-CITY	Council District B	Survey Area 2	Local	2020	$76,199	6.369	50.5	36.2	64.8	$15M/yr Major Rehab - FHWA Roads	Delayed
0000081580	BANKS ST	S JEFFERSON DAVIS PKWY-S CLARK ST	0.065	0.065	1,063	Major Collector	Composite	MID-CITY	Council District B	Survey Area 2	Local	2021	$74,002	6.711	51.9	44.7	59.0	$15M/yr Major Rehab - FHWA Roads	In Need Year
0000081880	BANKS ST	S TELEMACHUS ST-S GENOIS ST	0.063	0.063	988	Major Collector	Composite	MID-CITY	Council District B	Survey Area 2	Local	2016	$68,773	7.144	51.6	48.4	54.8	$15M/yr Major Rehab - FHWA Roads	Delayed
0000081950	BANKS ST	S SALCEDO ST-S GAYOSO ST	0.063	0.063	944	Major Collector	Composite	MID-CITY	Council District B	Survey Area 2	Local	2021	$65,718	6.698	52.1	33.2	70.9	$15M/yr Major Rehab - FHWA Roads	In Need Year
0000082540	TULANE AVE	TULANE AVE-S SOLOMON ST	0.055	0.055	1,302	Local	Composite	MID-CITY	Council District A	Survey Area 2	None	2019	$90,648	0.958	47.0	39.0	54.9	$30M/yr Major Rehab - City Roads	Delayed
0000082820	GRAVIER ST	S BROAD ST-S WHITE ST	0.111	0.111	2,176	Local	Composite	MID-CITY	Council District B	Survey Area 2	None	2016	$151,470	1.248	52.4	48.8	55.9	$30M/yr Major Rehab - City Roads	Delayed
0000084400	LESLIE LN	FLEUR DE LIS DR-BELLAIRE DR	0.162	0.323	1,802	Local	Composite	LAKEWOOD	Council District A	Survey Area 2	None	2021	$125,441	1.767	49.7	21.3	78.0	$30M/yr Major Rehab - City Roads	In Need Year

DRAFT

Table D1: Budget Recommended Rehabilitations - Combined Major Rehab

Paved City Roads with Data, 2016 to 2025, MinExcl.:2, Infl.:2.5%, Disc.:0%, Incl.Super:No, Committed:Yes, Tol.:N/A, MaxAcc.:0

SectionID*	Street*	Limits	Length (mi)	Lane-miles	Area (sy)	Funcls	PaveType	Neighborhood	Ward	Maint. District	FHWA Route	Budget Rehab Need Year	Budget Rehab Cost	Budget Rehab CE	PCIYr1	RCIYr1	SDIYr1	Child Budget	Pick Flag
0000090800	RINGOLD ST	WEST END BLVD-WEST END BLVD - CATINA ST ALLEY	0.032	0.064	507	Local	Composite	LAKEVIEW	Council District A	Survey Area 2	None	2021	$35,265	1.513	53.2	45.1	61.2	$30M/yr Major Rehab - City Roads	In Need Year
0000092210	FILMORE AVE	VICKSBURG ST - MEMPHIS ST ALLEY-MEMPHIS ST	0.031	0.061	703	Minor Arterial	Composite	LAKEVIEW	Council District A	Survey Area 2	Local	2021	$48,956	7.149	52.3	44.4	60.1	$15M/yr Major Rehab - FHWA Roads	In Need Year
0000093680	ROBERT E LEE BLVD	MILNE BLVD-MILNE BLVD	0.014	0.029	235	Minor Arterial	Composite	LAKEVIEW	Council District A	Survey Area 2	Local	2021	$16,329	9.924	51.7	42.6	60.7	$15M/yr Major Rehab - FHWA Roads	In Need Year
0000095760	MIRABEAU AVE RAMP	MIRABEAU AVE-WISNER BLVD	0.031	0.031	463	Major Collector	Composite	CITY PARK	Council District A	Survey Area 2	None	2021	$32,256	6.961	52.9	36.8	69.0	$30M/yr Major Rehab - City Roads	In Need Year
0000096180	W HARRISON AVE	BELLAIRE DR-FLEUR DE LIS DR	0.159	0.319	3,753	Local	Composite	WEST END	Council District A	Survey Area 2	None	2017	$261,301	0.958	41.0	36.9	45.1	$30M/yr Major Rehab - City Roads	Delayed
0000096410	HARRISON AVE	GENERAL DIAZ ST - MARSHAL FOCH ST ALLEY-MARSHAL FOCH ST	0.030	0.061	439	Major Collector	Composite	LAKEVIEW	Council District A	Survey Area 2	Local	2021	$30,538	7.800	53.7	48.4	59.0	$15M/yr Major Rehab - FHWA Roads	In Need Year
0000097150	FLORIDA BLVD	ROSEMARY PL-WOODLAWN PL	0.068	0.068	1,031	Principal Arterial	Composite	NAVARRE	Council District A	Survey Area 2	Local	2021	$71,751	21.128	51.4	41.8	61.0	$15M/yr Major Rehab - FHWA Roads	In Need Year
0000100220	DESAIX BLVD	YUPON ST-FLORIDA AVE	0.060	0.120	1,365	Minor Arterial	Composite	FAIRGROUNDS	Council District D	Survey Area 3	Local	2021	$95,019	7.663	54.0	52.8	55.2	$15M/yr Major Rehab - FHWA Roads	In Need Year
0000101230	GRAND ROUTE ST JOHN	GENTILLY BLVD-CRETE ST	0.032	0.065	646	Local	Composite	FAIRGROUNDS	Council District A	Survey Area 3	None	2018	$44,957	0.998	44.4	21.2	67.5	$30M/yr Major Rehab - City Roads	Delayed
0000102170	CASTIGLIONE ST	PAUL MORPHY ST-N DUPRE ST	0.067	0.067	781	Local	Flexible	FAIRGROUNDS	Council District D	Survey Area 3	None	2019	$54,401	0.971	52.2	32.9	71.4	$30M/yr Major Rehab - City Roads	Delayed
0000102630	LAPEYROUSE ST	PAUL MORPHY ST-N BROAD ST	0.068	0.068	866	Local	Flexible	FAIRGROUNDS	Council District D	Survey Area 3	None	2016	$60,311	1.079	58.0	50.4	65.6	$30M/yr Major Rehab - City Roads	Delayed
0000103090	N GAYOSO ST	CASTIGLIONE ST-SERANTINE ST	0.070	0.070	839	Local	Flexible	FAIRGROUNDS	Council District D	Survey Area 3	None	2016	$58,385	1.054	60.2	46.7	73.6	$30M/yr Major Rehab - City Roads	Delayed
0000103780	N PRIEUR ST	LAHARPE ST-LAPEYROUSE ST	0.070	0.070	1,133	Local	Flexible	SEVENTH WARD	Council District D	Survey Area 3	None	2016	$78,860	0.947	60.6	55.6	65.5	$30M/yr Major Rehab - City Roads	Delayed
0000106520	BURGUNDY ST	CONGRESS ST-GALLIER ST	0.050	0.050	747	Local	Composite	BYWATER	Council District C	Survey Area 3	None	2021	$51,980	1.574	52.7	43.9	61.5	$30M/yr Major Rehab - City Roads	In Need Year
0000106580	BURGUNDY ST	MONTEGUT ST-PRESS ST	0.072	0.072	1,355	Local	Composite	BYWATER	Council District C	Survey Area 3	None	2021	$94,315	1.181	52.9	36.1	69.7	$30M/yr Major Rehab - City Roads	In Need Year
0000111650	N GALVEZ ST	CLOUET ST-LOUISA ST	0.109	0.217	1,770	Major Collector	Composite	ST. CLAUDE	Council District D	Survey Area 3	Local	2021	$123,213	8.009	52.6	66.0	39.2	$15M/yr Major Rehab - FHWA Roads	In Need Year
0000111690	N GALVEZ ST	GALLIER ST-CONGRESS ST	0.050	0.100	771	Major Collector	Composite	ST. CLAUDE	Council District D	Survey Area 3	Local	2016	$53,667	7.453	51.8	51.3	52.2	$15M/yr Major Rehab - FHWA Roads	Delayed
0000111740	N GALVEZ ST	BARTHOLOMEW ST-MAZANT ST	0.060	0.120	957	Major Collector	Composite	ST. CLAUDE	Council District D	Survey Area 3	Local	2021	$66,654	6.977	52.5	47.4	57.5	$15M/yr Major Rehab - FHWA Roads	In Need Year
0000113770	DAUPHINE ST	FORSTALL ST-LIZARDI ST	0.055	0.109	786	Local	Flexible	HOLY CROSS	Council District E	Survey Area 3	None	2016	$54,749	1.235	58.1	60.4	55.7	$30M/yr Major Rehab - City Roads	Delayed
0000113890	DAUPHINE ST	TRICOU ST-DELERY ST	0.060	0.120	859	Local	Flexible	HOLY CROSS	Council District E	Survey Area 3	None	2016	$59,808	1.139	59.5	57.4	61.6	$30M/yr Major Rehab - City Roads	Delayed
0000114230	BIENVENUE ST	ST MAURICE AVE-TRICOU ST	0.062	0.123	745	Local	Flexible	HOLY CROSS	Council District E	Survey Area 3	None	2016	$51,841	1.253	58.4	54.8	61.9	$30M/yr Major Rehab - City Roads	Delayed
0000119260	CHOCTAW ST	N JOHNSON ST-N GALVEZ ST	0.074	0.148	922	Local	Flexible	LOWER NINTH WARD	Council District E	Survey Area 3	None	2016	$64,194	0.982	58.4	43.7	73.1	$30M/yr Major Rehab - City Roads	Delayed
0000119270	CHOCTAW ST	N GALVEZ ST-N MIRO ST	0.074	0.148	662	Local	Flexible	LOWER NINTH WARD	Council District E	Survey Area 3	None	2021	$46,094	1.198	57.3	33.4	81.1	$30M/yr Major Rehab - City Roads	In Need Year
0000121910	TRICOU ST	CHARTRES ST-ROYAL ST	0.068	0.136	1,030	Local	Flexible	HOLY CROSS	Council District E	Survey Area 3	None	2021	$71,720	1.317	60.1	64.8	55.3	$30M/yr Major Rehab - City Roads	In Need Year
0000122120	ALHAMBRA ST	TRICOU ST-DELERY ST	0.058	0.116	641	Local	Flexible	HOLY CROSS	Council District E	Survey Area 3	None	2016	$44,616	1.204	58.1	48.8	67.4	$30M/yr Major Rehab - City Roads	Delayed
0000122640	ELYSIAN FIELDS AVE	ROYAL ST-DAUPHINE ST	0.068	0.205	1,707	Minor Arterial	Composite	MARIGNY	Council District C	Survey Area 3	Local	2016	$118,820	7.433	52.1	60.6	43.6	$15M/yr Major Rehab - FHWA Roads	Delayed
0000123050	FRENCHMEN ST	N VILLERE ST-N ROBERTSON ST	0.070	0.070	1,271	Local	Composite	SEVENTH WARD	Council District C	Survey Area 3	None	2016	$88,482	1.336	50.8	47.1	54.5	$30M/yr Major Rehab - City Roads	Delayed
0000123080	FRENCHMEN ST	N DERBIGNY ST-N ROMAN ST	0.070	0.070	1,082	Local	Composite	SEVENTH WARD	Council District D	Survey Area 3	None	2021	$75,325	1.275	49.3	21.4	77.2	$30M/yr Major Rehab - City Roads	In Need Year
0000123200	TOURO ST	DUELS ST-HOPE ST	0.070	0.070	1,074	Local	Flexible	SEVENTH WARD	Council District D	Survey Area 3	None	2016	$74,783	1.039	57.4	56.4	58.4	$30M/yr Major Rehab - City Roads	Delayed
0000124280	ALLEN ST	OREILLY ST-N JOHNSON ST	0.010	0.021	133	Local	Flexible	SEVENTH WARD	Council District D	Survey Area 3	None	2019	$9,290	0.883	50.8	31.0	70.6	$30M/yr Major Rehab - City Roads	Delayed
0000125250	N ROMAN ST	MANDEVILLE ST-SPAIN ST	0.068	0.136	1,065	Local	Composite	ST. ROCH	Council District D	Survey Area 3	None	2021	$74,172	1.358	51.7	31.2	72.2	$30M/yr Major Rehab - City Roads	In Need Year
0000128860	PORT ST	URQUHART ST-N VILLERE ST	0.075	0.150	879	Local	Flexible	ST. CLAUDE	Council District C	Survey Area 3	None	2018	$61,201	0.944	47.2	25.8	68.6	$30M/yr Major Rehab - City Roads	Delayed
0000129350	FRANKLIN AVE	MARAIS ST-URQUHART ST	0.075	0.150	1,455	Minor Arterial	Composite	ST. CLAUDE	Council District C	Survey Area 3	Local	2021	$101,284	8.705	53.7	49.1	58.2	$15M/yr Major Rehab - FHWA Roads	In Need Year
0000129390	FRANKLIN AVE	N CLAIBORNE AVE-N DERBIGNY ST	0.074	0.148	1,355	Minor Arterial	Composite	ST. CLAUDE	Council District D	Survey Area 3	Local	2021	$94,361	8.686	53.7	41.3	66.0	$15M/yr Major Rehab - FHWA Roads	In Need Year
0000129420	FRANKLIN AVE	ALMONASTER AVE-N PRIEUR ST	0.030	0.061	591	Minor Arterial	Composite	ST. ROCH	Council District D	Survey Area 3	Local	2021	$41,136	7.932	53.2	36.8	69.6	$15M/yr Major Rehab - FHWA Roads	In Need Year
0000129520	FRANKLIN AVE	FRANKLIN EXIT-I-10 E ONRAMP	0.058	0.116	1,373	Minor Arterial	Composite	GENTILLY TERRACE	Council District D	Survey Area 3	Local	2016	$95,583	7.158	52.1	48.6	55.6	$15M/yr Major Rehab - FHWA Roads	Delayed
0000130110	FRANKLIN AVE	GENTILLY BLVD-UNNAMED	0.080	0.161	1,367	Minor Arterial	Composite	GENTILLY TERRACE	Council District D	Survey Area 3	Local	2021	$95,173	9.591	54.1	44.1	64.0	$15M/yr Major Rehab - FHWA Roads	In Need Year
0000130160	FRANKLIN AVE	JONQUIL ST-LAVENDER ST	0.055	0.110	1,016	Minor Arterial	Composite	GENTILLY TERRACE	Council District D	Survey Area 3	Local	2021	$70,699	8.708	51.5	41.7	61.3	$15M/yr Major Rehab - FHWA Roads	In Need Year
0000130190	FRANKLIN AVE	ACACIA ST-MYRTLE ST	0.055	0.110	993	Minor Arterial	Composite	GENTILLY TERRACE	Council District D	Survey Area 3	Local	2021	$69,114	8.880	52.9	42.0	63.7	$15M/yr Major Rehab - FHWA Roads	In Need Year
0000130220	FRANKLIN AVE	SAGE ST-I-610 W ONRAMP	0.011	0.021	215	Minor Arterial	Composite	GENTILLY TERRACE	Council District D	Survey Area 3	Local	2021	$14,975	7.963	54.3	43.0	65.5	$15M/yr Major Rehab - FHWA Roads	In Need Year
0000130390	FRANKLIN AVE	N CLAIBORNE AVE-PAINTERS ST	0.062	0.123	1,279	Minor Arterial	Composite	ST. CLAUDE	Council District C	Survey Area 3	Local	2021	$89,070	7.299	54.3	35.5	73.1	$15M/yr Major Rehab - FHWA Roads	In Need Year
0000131950	FRANKLIN AVE	LAW ST-FLORIDA AVE	0.070	0.070	945	Local	Composite	ST. ROCH	Council District D	Survey Area 3	None	2021	$65,811	1.600	52.0	32.4	71.6	$30M/yr Major Rehab - City Roads	In Need Year
0000132390	ALMONASTER AVE	N ROCHEBLAVE ST-DEERS ST	0.012	0.024	192	Major Collector	Composite	ST. ROCH	Council District D	Survey Area 3	Local	2021	$13,335	6.543	52.9	39.7	66.0	$15M/yr Major Rehab - FHWA Roads	In Need Year
0000132790	DAHLIA WALK	EDGE ST-BAY ST	0.042	0.083	509	Local	Flexible	ST. ROCH	Council District D	Survey Area 3	None	2016	$35,427	0.975	60.3	43.5	77.1	$30M/yr Major Rehab - City Roads	Delayed
0000134980	VERMILLION BLVD	PRENTISS AVE-BURBANK DR	0.177	0.177	2,330	Local	Flexible	ST. ANTHONY	Council District D	Survey Area 3	None	2016	$162,191	1.042	59.2	50.6	67.7	$30M/yr Major Rehab - City Roads	Delayed
0000136660	LAVENDER ST	IRIS ST-FRANKLIN AVE	0.134	0.269	1,710	Local	Flexible	GENTILLY TERRACE	Council District D	Survey Area 3	None	2016	$119,013	1.442	57.6	61.6	53.5	$30M/yr Major Rehab - City Roads	Delayed
0000137050	CHICKASAW ST	IROQUOIS ST-MC FARLAND ST	0.049	0.099	750	Local	Flexible	DESIRE AREA	Council District D	Survey Area 3	None	2016	$52,228	0.951	58.2	52.7	63.7	$30M/yr Major Rehab - City Roads	Delayed
0000137060	CHICKASAW ST	MC FARLAND ST-POWHATAN ST	0.046	0.092	725	Local	Flexible	DESIRE AREA	Council District D	Survey Area 3	None	2016	$50,487	0.952	58.7	54.3	63.1	$30M/yr Major Rehab - City Roads	Delayed
0000137120	MC FARLAND ST	CHICKASAW ST-POWHATAN ST	0.028	0.056	356	Local	Flexible	DESIRE AREA	Council District D	Survey Area 3	None	2016	$24,776	1.025	59.3	48.3	70.3	$30M/yr Major Rehab - City Roads	Delayed
0000138710	DESIRE PKWY	INDUSTRY ST-AGRICULTURE ST	0.101	0.202	2,421	Local	Composite	DESIRE DEV	Council District D	Survey Area 3	None	2016	$168,572	1.107	50.8	57.9	43.7	$30M/yr Major Rehab - City Roads	Delayed
0000140550	HIGGINS BLVD	ST FERDINAND ST-ST FERDINAND ST	0.028	0.028	346	Major Collector	Composite	DESIRE AREA	Council District D	Survey Area 3	Local	2021	$24,110	8.815	53.5	46.1	60.9	$15M/yr Major Rehab - FHWA Roads	In Need Year
0000140740	HIGGINS BLVD	FELICIANA ST-MONTEGUT ST	0.066	0.066	822	Major Collector	Composite	DESIRE AREA	Council District D	Survey Area 3	Local	2016	$57,256	9.562	52.7	55.9	49.5	$15M/yr Major Rehab - FHWA Roads	Delayed
0000140780	HIGGINS BLVD	ST FERDINAND ST-ALMONASTER AVE	0.087	0.087	1,037	Major Collector	Composite	DESIRE AREA	Council District D	Survey Area 3	Local	2021	$72,161	9.387	53.4	47.6	59.1	$15M/yr Major Rehab - FHWA Roads	In Need Year
0000140890	BACCICH ST	GENTILLY BLVD-LOMBARD ST	0.164	0.328	2,012	Local	Flexible	GENTILLY TERRACE	Council District D	Survey Area 3	None	2016	$140,037	0.980	58.6	42.5	74.6	$30M/yr Major Rehab - City Roads	Delayed
0000143760	LAKESHORE DR	END OF ONEWAY-UNO ENTRANCE	0.073	0.147	1,772	Minor Arterial	Composite	LAKE TERRACE & OAKS	Council District D	Survey Area 3	Local	2021	$123,383	7.214	53.4	52.3	54.5	$15M/yr Major Rehab - FHWA Roads	In Need Year
0000144870	NEW ORLEANS ST	CARNOT ST-BRUTUS ST	0.070	0.139	1,107	Local	Flexible	DILLARD	Council District D	Survey Area 3	None	2016	$77,073	1.043	57.1	58.0	56.2	$30M/yr Major Rehab - City Roads	Delayed

DRAFT

Table D1: Budget Recommended Rehabilitations - Combined Major Rehab

Paved City Roads with Data, 2016 to 2025, MinExcl.:2, Infl.:2.5%, Disc.:0%, Incl.Super:No, Committed:Yes, Tol.:N/A, MaxAcc.:0

SectionID*	Street*	Limits	Length (mi)	Lane-miles	Area (sy)	Funcls	PaveType	Neighborhood	Ward	Maint. District	FHWA Route	Budget Rehab Need Year	Budget Rehab Cost	Budget Rehab CE	PCIYr1	RCIYr1	SDIYr1	Child Budget	Pick Flag
0000147810	CARNOT ST	PAUGER ST-TOURO ST	0.068	0.137	1,068	Local	Flexible	DILLARD	Council District D	Survey Area 3	None	2016	$74,335	1.064	57.3	58.0	56.6	$30M/yr Major Rehab - City Roads	Delayed
0000148140	LOMBARD ST	ARTS ST-PAINTERS ST	0.055	0.109	628	Local	Flexible	GENTILLY TERRACE	Council District D	Survey Area 3	None	2018	$43,711	0.969	46.8	27.5	66.1	$30M/yr Major Rehab - City Roads	Delayed
0000148150	LOMBARD ST	PAINTERS ST-VENUS ST	0.055	0.109	606	Local	Flexible	GENTILLY TERRACE	Council District D	Survey Area 3	None	2016	$42,172	1.127	58.6	45.2	72.0	$30M/yr Major Rehab - City Roads	Delayed
0000149690	GIBSON ST	ST BERNARD AVE-FLORIDA AVE	0.076	0.152	1,211	Local	Flexible	FAIRGROUNDS	Council District D	Survey Area 3	None	2016	$84,298	0.954	57.3	54.8	59.7	$30M/yr Major Rehab - City Roads	Delayed
0000151970	MANDOLIN ST	HAMBURG ST-SYBIL ST	0.010	0.020	169	Local	Composite	FILMORE	Council District D	Survey Area 3	None	2016	$11,742	1.509	51.1	52.4	49.7	$30M/yr Major Rehab - City Roads	Delayed
0000153420	FILMORE AVE	MARIGNY ST-MANDEVILLE ST	0.047	0.047	789	Minor Arterial	Composite	GENTILLY TERRACE	Council District D	Survey Area 3	Local	2021	$54,951	9.327	52.9	39.6	66.1	$15M/yr Major Rehab - FHWA Roads	In Need Year
0000154200	PRENTISS AVE	BANCROFT DR-ST BERNARD AVE	0.059	0.059	1,131	Local	Composite	FILMORE	Council District D	Survey Area 3	None	2017	$78,713	1.474	53.2	64.3	42.1	$30M/yr Major Rehab - City Roads	Delayed
0000154230	PRENTISS AVE	CARTIER AVE-CABRINI CT	0.054	0.054	981	Local	Composite	FILMORE	Council District D	Survey Area 3	None	2016	$68,294	1.412	52.1	54.2	49.9	$30M/yr Major Rehab - City Roads	Delayed
0000154260	PRENTISS AVE	PARIS AVE-PARIS AVE	0.015	0.015	294	Local	Composite	FILMORE	Council District D	Survey Area 3	None	2021	$20,436	1.175	53.0	44.3	61.6	$30M/yr Major Rehab - City Roads	In Need Year
0000154310	PRENTISS AVE	PARIS AVE-PARIS AVE	0.014	0.014	294	Local	Composite	FILMORE	Council District D	Survey Area 3	None	2016	$20,490	1.161	51.3	44.3	58.2	$30M/yr Major Rehab - City Roads	Delayed
0000157530	PRESS DR	ST FERDINAND DR-DREUX AVE	0.219	0.438	4,357	Minor Arterial	Composite	GENTILLY WOODS	Council District D	Survey Area 3	Local	2021	$303,303	8.623	53.9	50.7	57.1	$15M/yr Major Rehab - FHWA Roads	In Need Year
0000161220	DENNY ST	DOWNMAN RD-DEAD END	0.041	0.082	469	Local	Flexible	PINES VILLAGE	Council District D	Survey Area 4	None	2017	$32,666	0.951	43.7	21.9	65.5	$30M/yr Major Rehab - City Roads	Delayed
0000166160	HAMMOND ST	EVANGELINE DR-PAVE CHANGE	0.026	0.052	655	Local	Composite	READ BLVD WEST	Council District E	Survey Area 4	None	2016	$45,599	0.959	51.7	45.9	57.4	$30M/yr Major Rehab - City Roads	Delayed
0000166200	HAMMOND ST	MARQUE DR-HICKERSON DR	0.045	0.091	1,104	Local	Composite	READ BLVD WEST	Council District E	Survey Area 4	None	2016	$76,872	0.962	50.8	42.3	59.2	$30M/yr Major Rehab - City Roads	Delayed
0000171610	WALES ST	KEATS ST-MILL ST	0.056	0.112	663	Local	Flexible	LITTLE WOODS	Council District E	Survey Area 4	None	2018	$46,140	0.946	48.3	28.7	67.9	$30M/yr Major Rehab - City Roads	Delayed
0000174760	HANSBROUGH AVE	CARTER ST-IRBY ST	0.122	0.244	1,923	Local	Flexible	LITTLE WOODS	Council District E	Survey Area 4	None	2021	$133,903	1.267	58.6	70.8	46.4	$30M/yr Major Rehab - City Roads	In Need Year
0000178360	VENICE BLVD	S LITTLEWOODS DR-N LITTLEWOODS DR	0.050	0.100	568	Local	Flexible	LITTLE WOODS	Council District E	Survey Area 4	None	2016	$39,550	1.127	59.4	47.3	71.5	$30M/yr Major Rehab - City Roads	Delayed
0000180840	MORRISON RD	DOWNMAN RD-SEABROOK PL	0.083	0.083	1,080	Local	Composite	PINES VILLAGE	Council District D	Survey Area 4	None	2021	$75,186	1.777	51.1	40.6	61.6	$30M/yr Major Rehab - City Roads	In Need Year
0000181935	LAKE FOREST BLVD	PAVE CHANGE-READ BLVD	0.326	0.652	6,880	Minor Arterial	Composite	WEST LAKE FOREST	Council District E	Survey Area 4	Local	2016	$478,976	8.327	54.0	53.9	54.0	$15M/yr Major Rehab - FHWA Roads	Delayed
0000182170	LAKE FOREST BLVD	LAKE FOREST BLVD-I-510 S ONRAMP	0.052	0.104	1,228	Minor Arterial	Composite	READ BLVD EAST	Council District E	Survey Area 4	Local	2016	$85,458	7.881	53.0	61.0	45.0	$15M/yr Major Rehab - FHWA Roads	Delayed
0000182670	MICHOUD BLVD	DWYER BLVD-DWYER BLVD	0.013	0.013	159	Minor Arterial	Composite	VILLAGE DE LEST	Council District E	Survey Area 4	Local	2021	$11,069	12.258	53.2	36.6	69.7	$15M/yr Major Rehab - FHWA Roads	In Need Year
0000183950	WILLOWBROOK DR	MICHOUD BLVD-MICHOUD BLVD	0.013	0.013	153	Local	Composite	VILLAGE DE LEST	Council District E	Survey Area 4	None	2016	$10,682	1.936	50.8	44.3	57.3	$30M/yr Major Rehab - City Roads	Delayed
0000185350	MURANO RD	LUCRINO RD-GENOA ST	0.077	0.153	1,188	Local	Composite	LAKE CATHERINE	Council District E	Survey Area 4	None	2016	$82,720	1.623	52.6	52.1	53.1	$30M/yr Major Rehab - City Roads	Delayed
0000185420	ALBA RD	ALBA RD E-CUL-DE-SAC	0.154	0.308	2,532	Local	Composite	LAKE CATHERINE	Council District E	Survey Area 4	None	2016	$176,238	1.661	53.1	61.5	44.7	$30M/yr Major Rehab - City Roads	Delayed
0000185500	SAN MARCO RD	NAPLES ST-NAPLES ST	0.082	0.164	1,432	Local	Composite	LAKE CATHERINE	Council District E	Survey Area 4	None	2016	$99,667	1.505	52.7	57.0	48.4	$30M/yr Major Rehab - City Roads	Delayed
0000185510	SAN MARCO RD	NAPLES ST-OLD SPANISH TRL	0.082	0.163	1,285	Local	Composite	LAKE CATHERINE	Council District E	Survey Area 4	None	2016	$89,480	1.635	52.3	54.6	49.9	$30M/yr Major Rehab - City Roads	Delayed
0000186450	BERMUDA ST	DELARONDE ST-MORGAN ST	0.071	0.071	1,003	Local	Composite	ALGIERS POINT	Council District C	Survey Area 5	None	2021	$69,810	1.374	49.2	19.7	78.6	$30M/yr Major Rehab - City Roads	In Need Year
0000186600	VALLETTE ST	LAMARQUE ST-SOCRATES ST	0.076	0.152	1,570	Local	Composite	McDONOGH	Council District C	Survey Area 5	None	2018	$109,313	0.983	43.4	24.3	62.5	$30M/yr Major Rehab - City Roads	Delayed
0000186660	HERMOSA ST	LAWRENCE ST-LAWRENCE ST	0.018	0.035	188	Local	Composite	McDONOGH	Council District C	Survey Area 5	None	2021	$13,072	2.096	52.0	37.1	66.9	$30M/yr Major Rehab - City Roads	In Need Year
0000188430	OPELOUSAS AVE	BOUNY ST-NUNEZ ST	0.055	0.055	763	Local	Composite	McDONOGH	Council District C	Survey Area 5	None	2016	$53,102	1.748	51.3	45.8	56.8	$30M/yr Major Rehab - City Roads	Delayed
0000188720	OPELOUSAS AVE	THAYER ST-ATLANTIC AVE	0.135	0.135	2,009	Major Collector	Composite	WHITNEY	Council District C	Survey Area 5	Local	2021	$139,836	7.060	52.5	39.8	65.1	$15M/yr Major Rehab - FHWA Roads	In Need Year
0000190250	L B LANDRY AVE	SOCRATES ST-PTOLEMY ST	0.067	0.134	1,366	Minor Arterial	Composite	WHITNEY	Council District C	Survey Area 5	Local	2021	$95,073	8.078	54.4	45.5	63.2	$15M/yr Major Rehab - FHWA Roads	In Need Year
0000190640	WAGNER ST	PELICAN AVE-ALIX ST	0.080	0.161	785	Local	Flexible	WHITNEY	Council District C	Survey Area 5	None	2016	$54,672	1.248	59.3	44.0	74.5	$30M/yr Major Rehab - City Roads	Delayed
0000192910	FLORENCE AVE	DE ARMAS ST-GENERAL MEYER AVE	0.071	0.071	740	Local	Flexible	BEHRMAN	Council District C	Survey Area 5	None	2016	$51,532	1.378	59.8	52.7	66.8	$30M/yr Major Rehab - City Roads	Delayed
0000193110	ELIZARDI BLVD	SOCRATES ST-PTOLEMY ST	0.070	0.140	870	Local	Flexible	BEHRMAN	Council District C	Survey Area 5	None	2019	$60,535	0.948	50.7	37.5	63.9	$30M/yr Major Rehab - City Roads	Delayed
0000193250	LAWRENCE ST	ODEON ST-HORACE ST	0.070	0.140	763	Local	Flexible	BEHRMAN	Council District C	Survey Area 5	None	2019	$53,117	0.953	46.3	16.6	76.0	$30M/yr Major Rehab - City Roads	Delayed
0000205920	ADRIAN ST	PATTERSON DR-BARBER ST	0.049	0.098	541	Local	Flexible	NEW AURORA - ENGLISH TURN	Council District C	Survey Area 5	None	2017	$37,632	0.979	43.5	19.3	67.6	$30M/yr Major Rehab - City Roads	Delayed
0000210700	DELACROIX RD	RIVER RD-WILLOW DR	0.416	0.831	6,782	Local	Flexible	NEW AURORA - ENGLISH TURN	Council District C	Survey Area 5	None	2021	$472,131	1.214	60.0	64.5	55.4	$30M/yr Major Rehab - City Roads	In Need Year
0000210710	DELACROIX RD	WILLOW DR-WILLOW DR	0.036	0.073	419	Local	Flexible	NEW AURORA - ENGLISH TURN	Council District C	Survey Area 5	None	2016	$29,169	1.233	60.4	52.5	68.2	$30M/yr Major Rehab - City Roads	Delayed
0000211100	PATTERSON DR	THOMAS ST-NOLAN ST	0.043	0.086	474	Local	Flexible	NEW AURORA - ENGLISH TURN	Council District C	Survey Area 5	None	2021	$32,990	1.038	59.4	40.1	78.6	$30M/yr Major Rehab - City Roads	In Need Year
Total			**14.498**	**24.410**	**245,610**								**$17,098,489**						
Budget Rehab*: AC - Reconstruction (Minor Collector/Local) - 31 Items																			
0000009840	EVERETT PL	LOYOLA AVE-CUL-DE-SAC	0.063	0.063	602	Local	Flexible	AUDUBON	Council District A	Survey Area 1	None	2016	$194,780	0.985	13.3	24.3	2.2	$30M/yr Major Rehab - City Roads	Delayed
0000042610	GARFIELD ST	OCTAVIA ST-JOSEPH ST	0.061	0.122	607	Local	Flexible	AUDUBON	Council District A	Survey Area 1	None	2016	$196,362	0.954	6.8	5.6	7.9	$30M/yr Major Rehab - City Roads	Delayed
0000054560	MELODIA CT	S CLAIBORNE AVE-S JOHNSON ST	0.047	0.094	448	Local	Flexible	MARLYVILLE - FONTAINBLEAU	Council District A	Survey Area 2	None	2016	$144,845	0.989	8.3	4.2	12.3	$30M/yr Major Rehab - City Roads	Delayed
0000059300	REX PL	1ST ST-2ND ST	0.057	0.057	543	Local	Flexible	CENTRAL CITY	Council District B	Survey Area 2	None	2016	$175,798	0.996	25.8	6.8	44.7	$30M/yr Major Rehab - City Roads	Delayed
0000060160	S TONTI ST	4TH ST-WASHINGTON AVE	0.060	0.120	582	Local	Flexible	CENTRAL CITY	Council District B	Survey Area 2	None	2016	$188,165	0.980	13.9	7.5	20.3	$30M/yr Major Rehab - City Roads	Delayed
0000061430	MARTIN LUTHER KING BLVD	S WHITE ST-S DUPRE ST	0.064	0.129	645	Local	Flexible	GERT TOWN	Council District B	Survey Area 2	None	2016	$208,765	0.966	33.8	19.4	48.1	$30M/yr Major Rehab - City Roads	Delayed
0000096920	MOUND AVE	MILNE ST-MILNE ST - ROSEMARY PL ALLEY	0.035	0.069	339	Local	Flexible	NAVARRE	Council District A	Survey Area 2	None	2016	$109,541	0.994	36.6	29.4	43.7	$30M/yr Major Rehab - City Roads	Delayed
0000097860	VIRGINIA CT	MEMPHIS ST-VIRGINIA CT	0.032	0.065	324	Local	Flexible	NAVARRE	Council District A	Survey Area 2	None	2016	$104,868	0.945	15.1	10.4	19.8	$30M/yr Major Rehab - City Roads	Delayed
0000100700	CASTIGLIONE ST	ROMULUS ST-SALTUS ST	0.060	0.060	607	Local	Flexible	FAIRGROUNDS	Council District A	Survey Area 3	None	2016	$196,434	0.973	35.0	13.8	56.2	$30M/yr Major Rehab - City Roads	Delayed
0000100890	MARIE ST	VERNA ST-LEDA ST	0.047	0.047	464	Local	Flexible	FAIRGROUNDS	Council District A	Survey Area 3	None	2016	$150,021	0.966	8.6	11.1	6.0	$30M/yr Major Rehab - City Roads	Delayed
0000112790	URQUHART ST	PIETY ST-DESIRE ST	0.067	0.134	682	Local	Flexible	ST. CLAUDE	Council District C	Survey Area 3	None	2016	$220,520	0.965	38.2	27.2	49.1	$30M/yr Major Rehab - City Roads	Delayed
0000115720	N DERBIGNY ST	DELERY ST-END	0.051	0.103	507	Local	Flexible	LOWER NINTH WARD	Council District E	Survey Area 3	None	2016	$163,970	0.958	13.4	8.5	18.2	$30M/yr Major Rehab - City Roads	Delayed
0000119290	CHOCTAW ST	N TONTI ST-N ROCHEBLAVE ST	0.074	0.148	729	Local	Flexible	LOWER NINTH WARD	Council District E	Survey Area 3	None	2016	$235,727	0.965	24.8	16.9	32.7	$30M/yr Major Rehab - City Roads	Delayed
0000120840	MONTICELLO ST	N DORGENOIS ST-LAW ST	0.074	0.147	728	Local	Flexible	LOWER NINTH WARD	Council District E	Survey Area 3	None	2016	$235,656	0.959	22.0	32.5	11.5	$30M/yr Major Rehab - City Roads	Delayed

DRAFT

Table D1: Budget Recommended Rehabilitations - Combined Major Rehab

Paved City Roads with Data, 2016 to 2025, MinExcl.:2, Infl.:2.5%, Disc.:0%, Incl.Super:No, Committed:Yes, Tol.:N/A, MaxAcc.:0

SectionID*	Street*	Limits	Length (mi)	Lane-miles	Area (sy)	Funcls	PaveType	Neighborhood	Ward	Maint. District	FHWA Route	Budget Rehab Need Year	Budget Rehab Cost	Budget Rehab CE	PCIYr1	RCIYr1	SDIYr1	Child Budget	Pick Flag
0000124240	NEW ORLEANS ST	NEW PRIEUR ST-AUBRY ST	0.027	0.055	267	Local	Flexible	SEVENTH WARD	Council District D	Survey Area 3	None	2016	$86,461	0.966	16.6	12.8	20.3	$30M/yr Major Rehab - City Roads	Delayed
0000128460	PEACE CT	ST ROCH AVE-MUSIC ST	0.061	0.122	583	Local	Flexible	ST. ROCH	Council District D	Survey Area 3	None	2016	$188,596	0.993	10.1	17.4	2.7	$30M/yr Major Rehab - City Roads	Delayed
0000133410	MARIGNY ST	DEAD END-INDUSTRY ST	0.059	0.118	571	Local	Flexible	ST. ROCH	Council District D	Survey Area 3	None	2016	$184,821	0.976	7.3	14.5	0.0	$30M/yr Major Rehab - City Roads	Delayed
0000136200	PEOPLES AVE	OLSIN ST-LOMBARD ST	0.057	0.114	557	Local	Flexible	GENTILLY WOODS	Council District D	Survey Area 3	None	2016	$180,328	0.971	15.7	14.7	16.6	$30M/yr Major Rehab - City Roads	Delayed
0000136220	PEOPLES AVE	CARNOT ST-MIRABEAU AVE	0.122	0.245	1,206	Local	Flexible	GENTILLY WOODS	Council District D	Survey Area 3	None	2016	$390,171	0.960	7.8	9.1	6.5	$30M/yr Major Rehab - City Roads	Delayed
0000136270	PEOPLES AVE	MITHRA ST-ODIN ST	0.070	0.141	691	Local	Flexible	PONTCHARTRAIN PARK	Council District D	Survey Area 3	None	2016	$223,684	0.962	6.6	10.7	2.5	$30M/yr Major Rehab - City Roads	Delayed
0000149740	HAVANA ST	DEAD END-BENEFIT ST	0.033	0.066	322	Local	Flexible	ST. ROCH	Council District D	Survey Area 3	None	2016	$104,292	0.967	8.8	15.5	2.0	$30M/yr Major Rehab - City Roads	Delayed
0000160290	ACROSS ST	DARBY ST-MC COY ST	0.042	0.084	426	Local	Flexible	VIAVANT	Council District E	Survey Area 4	None	2016	$137,834	0.947	32.2	28.6	35.8	$30M/yr Major Rehab - City Roads	Delayed
0000160560	EMPRESS ST	DEAD END-OLD GENTILLY RD	0.055	0.110	542	Local	Flexible	VIAVANT	Council District E	Survey Area 4	None	2016	$175,259	0.959	0.1	0.1	0.1	$30M/yr Major Rehab - City Roads	Delayed
0000163160	BRUTUS ST	REYNES ST-DALE ST	0.054	0.109	541	Local	Flexible	VIAVANT	Council District E	Survey Area 4	None	2016	$175,079	0.950	12.8	11.9	13.6	$30M/yr Major Rehab - City Roads	Delayed
0000174480	TRAPIER AVE	DINKINS ST-HAYNE BLVD	0.138	0.275	1,330	Local	Flexible	LITTLE WOODS	Council District E	Survey Area 4	None	2016	$430,399	0.978	17.0	33.9	0.0	$30M/yr Major Rehab - City Roads	Delayed
0000178450	N LITTLEWOODS DR	W LITTLEWOODS DR-VENICE BLVD	0.083	0.166	811	Local	Flexible	LITTLE WOODS	Council District E	Survey Area 4	None	2016	$262,475	0.984	31.6	41.9	21.3	$30M/yr Major Rehab - City Roads	Delayed
0000187570	RICKS PL	HERMOSA ST-EVERGREEN AVE	0.097	0.193	949	Local	Flexible	McDONOGH	Council District C	Survey Area 5	None	2016	$307,125	0.963	12.0	1.7	22.2	$30M/yr Major Rehab - City Roads	Delayed
0000188320	SLIDELL ST	DEAD END-BROOKLYN AVE	0.067	0.134	670	Local	Flexible	McDONOGH	Council District C	Survey Area 5	None	2016	$216,710	0.950	4.6	9.2	0.0	$30M/yr Major Rehab - City Roads	Delayed
0000197180	ELMWOOD PARK DR	DEAD END-OREGON ST	0.049	0.099	479	Local	Flexible	TALL TIMBERS - BRECHTEL	Council District C	Survey Area 5	None	2016	$155,019	0.976	0.1	0.1	0.1	$30M/yr Major Rehab - City Roads	Delayed
0000197840	MEMORIAL PARK DR	GEORGIA ST-IDAHO ST	0.067	0.135	672	Local	Flexible	TALL TIMBERS - BRECHTEL	Council District C	Survey Area 5	None	2016	$217,572	0.949	15.0	17.2	12.7	$30M/yr Major Rehab - City Roads	Delayed
0000210010	POLK ST	E 3RD ST-WOODLAND HWY	0.089	0.177	884	Local	Flexible	NEW AURORA - ENGLISH TURN	Council District C	Survey Area 5	None	2016	$286,022	0.949	0.1	0.1	0.1	$30M/yr Major Rehab - City Roads	Delayed
Total			**1.965**	**3.700**	**19,308**								**$6,247,299**						
Budget Rehab*: PCC - Full Depth Slab Repair - 33 Items																			
0000021080	FELICITY ST	RELIGIOUS ST-ROUSSEAU ST	0.016	0.031	261	Major Collector	Rigid	LOWER GARDEN DISTRICT	Council District B	Survey Area 1	None	2016	$22,673	2.612	48.3	10.6	85.9	$30M/yr Major Rehab - City Roads	Delayed
0000024530	DAVE DIXON DR	MAGNOLIA AVE-W STADIUM DR	0.064	0.256	2,384	Major Collector	Rigid	CENTRAL BUSINESS DISTRICT	Council District B	Survey Area 1	None	2016	$207,270	1.673	52.8	39.3	66.2	$30M/yr Major Rehab - City Roads	Delayed
0000035180	CONVENTION CENTER BLVD	CALLIOPE ST-CALLIOPE ST	0.067	0.134	955	Minor Arterial	Rigid	LOWER GARDEN DISTRICT	Council District B	Survey Area 1	Local	2016	$83,001	6.461	53.7	38.0	69.3	$15M/yr Major Rehab - FHWA Roads	Delayed
0000059960	S GALVEZ ST	MARTIN LUTHER KING BLVD-THALIA ST	0.051	0.103	1,098	Minor Collector	Rigid	B. W. COOPER	Council District B	Survey Area 2	None	2016	$95,453	1.370	52.3	33.4	71.2	$30M/yr Major Rehab - City Roads	Delayed
0000065440	EARHART BLVD	S BROAD ST-S BROAD ST	0.019	0.038	368	Principal Arterial	Rigid	GERT TOWN	Council District B	Survey Area 2	Local	2021	$31,956	10.100	52.4	42.9	61.8	$15M/yr Major Rehab - FHWA Roads	In Need Year
0000066975	S BROAD ST	PAVE CHANGE-EARHART BLVD	0.020	0.020	375	Minor Arterial	Rigid	B. W. COOPER	Council District B	Survey Area 2	None	2016	$32,632	4.494	52.1	28.1	76.1	$30M/yr Major Rehab - City Roads	Delayed
0000085070	FLEUR DE LIS DR	LESLIE LN-W HARNEY ST	0.027	0.027	292	Minor Collector	Rigid	LAKEWOOD	Council District A	Survey Area 2	None	2016	$25,348	2.884	51.8	40.2	63.3	$30M/yr Major Rehab - City Roads	Delayed
0000088200	CANAL BLVD	GREENWOOD DR-VOISIN ST	0.071	0.143	1,339	Principal Arterial	Rigid	NAVARRE	Council District A	Survey Area 2	Local	2021	$116,396	8.586	53.9	53.3	54.5	$15M/yr Major Rehab - FHWA Roads	In Need Year
0000088240	CANAL BLVD	HIDALGO ST-CALAL BLVD	0.117	0.234	1,939	Principal Arterial	Rigid	NAVARRE	Council District A	Survey Area 2	Local	2016	$168,620	11.129	54.3	38.5	70.0	$15M/yr Major Rehab - FHWA Roads	Delayed
0000088640	CANAL BLVD	FLORIDA BLVD-HOMEDALE ST	0.158	0.316	2,789	Principal Arterial	Rigid	NAVARRE	Council District A	Survey Area 2	Local	2021	$242,472	7.599	52.2	59.0	45.3	$15M/yr Major Rehab - FHWA Roads	In Need Year
0000089330	ARGONNE BLVD	CHAPELLE ST-FILMORE AVE	0.125	0.125	1,584	Minor Collector	Rigid	LAKEVIEW	Council District A	Survey Area 2	None	2016	$137,745	2.408	51.6	36.8	66.4	$30M/yr Major Rehab - City Roads	Delayed
0000089360	ARGONNE BLVD	LANE ST-BRAGG ST	0.125	0.125	1,468	Minor Collector	Rigid	LAKEVIEW	Council District A	Survey Area 2	None	2016	$127,641	2.504	51.7	33.8	69.6	$30M/yr Major Rehab - City Roads	Delayed
0000089490	ARGONNE BLVD	LANE ST-PORTEOUS ST	0.125	0.125	1,482	Minor Collector	Rigid	LAKEVIEW	Council District A	Survey Area 2	None	2016	$128,858	2.520	53.7	35.4	72.0	$30M/yr Major Rehab - City Roads	Delayed
0000089510	ARGONNE BLVD	FILMORE AVE-CHAPELLE ST	0.125	0.125	1,493	Minor Collector	Rigid	LAKEVIEW	Council District A	Survey Area 2	None	2016	$129,814	2.396	53.6	31.8	75.4	$30M/yr Major Rehab - City Roads	Delayed
0000090310	POLK AVE	WEST END BLVD - CATINA ST ALLEY-WEST END BLVD	0.033	0.033	491	Minor Collector	Rigid	LAKEVIEW	Council District A	Survey Area 2	None	2016	$42,689	1.689	50.6	21.3	79.8	$30M/yr Major Rehab - City Roads	Delayed
0000117730	FLORIDA AVE	LIZARDI ST-EGANIA ST	0.052	0.104	971	Major Collector	Rigid	LOWER NINTH WARD	Council District E	Survey Area 3	None	2021	$84,402	3.161	51.9	45.3	58.4	$30M/yr Major Rehab - City Roads	In Need Year
0000120160	LAMANCHE ST	N DORGENOIS ST-LAW ST	0.074	0.148	903	Local	Rigid	LOWER NINTH WARD	Council District E	Survey Area 3	None	2020	$78,518	0.944	50.0	31.7	68.3	$30M/yr Major Rehab - City Roads	Delayed
0000127980	FLORIDA AVE	SPAIN ST-ST ROCH AVE	0.061	0.121	1,195	Major Collector	Rigid	ST. ROCH	Council District D	Survey Area 3	None	2016	$103,867	2.995	52.1	34.0	70.2	$30M/yr Major Rehab - City Roads	Delayed
0000128060	FLORIDA AVE	FLORIDA AVE-ELYSIUM FIELDS AVE	0.027	0.027	303	Major Collector	Rigid	ST. ROCH	Council District D	Survey Area 3	None	2016	$26,343	5.600	53.1	38.6	67.5	$30M/yr Major Rehab - City Roads	Delayed
0000136910	OLD GENTILLY RD	CHEF MENTEUR HWY-IROQUOIS ST	0.062	0.125	1,472	Major Collector	Rigid	DESIRE AREA	Council District D	Survey Area 3	None	2021	$128,018	2.762	54.1	48.5	59.7	$30M/yr Major Rehab - City Roads	In Need Year
0000142310	ST ROCH AVE	MEXICO ST-ROBERT E LEE BLVD	0.072	0.072	875	Minor Collector	Rigid	MILNEBURG	Council District D	Survey Area 3	None	2016	$76,065	2.394	52.8	33.0	72.5	$30M/yr Major Rehab - City Roads	Delayed
0000168010	BULLARD AVE	WALES ST-CURRAN RD	0.122	0.122	1,477	Minor Arterial	Rigid	LITTLE WOODS	Council District E	Survey Area 4	Local	2016	$128,433	7.427	52.7	35.3	70.0	$15M/yr Major Rehab - FHWA Roads	Delayed
0000182060	LAKE FOREST BLVD	BULLARD AVE-EASTOVER DR	0.461	0.461	6,083	Minor Arterial	Rigid	READ BLVD EAST	Council District E	Survey Area 4	Local	2016	$528,841	7.056	54.1	39.3	68.8	$15M/yr Major Rehab - FHWA Roads	Delayed
0000182230	LAKE FOREST BLVD	BULLARD AVE-LOUIS PRIMA E DR	0.105	0.105	1,620	Minor Arterial	Rigid	READ BLVD EAST	Council District E	Survey Area 4	Local	2021	$140,866	6.441	53.7	45.3	62.1	$15M/yr Major Rehab - FHWA Roads	In Need Year
0000182750	MICHOUD BLVD	W CAVELIER DR-ADVENTURE AVE	0.303	0.303	3,935	Minor Arterial	Rigid	VILLAGE DE LEST	Council District E	Survey Area 4	Local	2016	$342,147	7.318	53.1	41.1	65.1	$15M/yr Major Rehab - FHWA Roads	Delayed
0000182790	MICHOUD BLVD	ADVENTURE AVE-W CAVELIER DR	0.307	0.307	3,864	Minor Arterial	Rigid	VILLAGE DE LEST	Council District E	Survey Area 4	Local	2016	$335,945	7.783	54.4	44.3	64.4	$15M/yr Major Rehab - FHWA Roads	Delayed
0000182820	MICHOUD BLVD	SIX FLAGS PKWY-PAVE CHANGE	0.295	0.295	3,920	Minor Arterial	Rigid	VILLAGE DE LEST	Council District E	Survey Area 4	Local	2016	$340,813	7.194	52.7	41.5	63.9	$15M/yr Major Rehab - FHWA Roads	Delayed
0000183940	WILLOWBROOK DR	MAPLE RIDGE DR-MICHOUD BLVD	0.030	0.030	382	Local	Rigid	VILLAGE DE LEST	Council District E	Survey Area 4	None	2021	$33,222	1.017	53.2	41.6	64.8	$30M/yr Major Rehab - City Roads	In Need Year
0000192975	PACE BLVD	PAVE CHANGE-WALL BLVD	0.040	0.040	569	Minor Collector	Rigid	BEHRMAN	Council District C	Survey Area 5	None	2016	$49,441	1.834	51.2	23.3	79.1	$30M/yr Major Rehab - City Roads	Delayed
0000195440	WESTBEND PKWY	CAMELLIA TRCE-WALL BLVD	0.087	0.087	1,063	Minor Collector	Rigid	BEHRMAN	Council District C	Survey Area 5	None	2016	$92,381	2.557	54.4	39.8	69.0	$30M/yr Major Rehab - City Roads	Delayed
0000196610	HENDEE ST	LE BOEUF ST-THAYER ST	0.065	0.131	820	Local	Rigid	FISCHER DEV	Council District C	Survey Area 5	None	2020	$71,322	0.944	51.3	34.2	68.3	$30M/yr Major Rehab - City Roads	Delayed
0000204870	GENERAL MEYER AVE	CARVER ST-BELGRADE ST	0.033	0.033	411	Major Collector	Rigid	NEW AURORA - ENGLISH TURN	Council District C	Survey Area 5	None	2016	$35,753	4.812	52.5	34.6	70.4	$30M/yr Major Rehab - City Roads	Delayed
0000205230	CARVER ST	GENERAL MEYER AVE-ZION ST	0.148	0.297	1,749	Local	Rigid	NEW AURORA - ENGLISH TURN	Council District C	Survey Area 5	None	2020	$152,081	0.995	51.1	33.1	69.1	$30M/yr Major Rehab - City Roads	Delayed
Total			**3.491**	**4.650**	**49,930**								**$4,341,026**						
Budget Rehab*: PCC - Reconstruction (Arterial/Major Collector) - 1 Items																			
0000085060	FLEUR DE LIS DR	VETERANS BLVD-LESLIE LN	0.009	0.009	158	Minor Collector	Rigid	LAKEWOOD	Council District A	Survey Area 2	None	2016	$86,407	0.987	24.8	23.3	26.2	$30M/yr Major Rehab - City Roads	Delayed
Total			**0.009**	**0.010**	**158**								**$86,407**						

Draft

Table D1: Budget Recommended Rehabilitations - Combined Major Rehab

Paved City Roads with Data, 2016 to 2025, MinExcl.:2, Infl.:2.5%, Disc.:0%, Incl.Super:No, Committed:Yes, Tol.:N/A, MaxAcc.:0

SectionID*	Street*	Limits	Length (mi)	Lane-miles	Area (sy)	Funcls	PaveType	Neighborhood	Ward	Maint. District	FHWA Route	Budget Rehab Need Year	Budget Rehab Cost	Budget Rehab CE	PCIYr1	RCIYr1	SDIYr1	Child Budget	Pick Flag
Budget Rehab*: PCC - Reconstruction (Minor Collector/Local) - 17 Items																			
0000114480	ST CLAUDE AVE	TENNESSEE ST-REYNES ST & ST CLAUDE BRIDGE	0.055	0.055	416	Local	Composite	LOWER NINTH WARD	Council District E	Survey Area 3	None	2016	$226,682	0.989	8.4	8.1	8.7	$30M/yr Major Rehab - City Roads	Delayed
0000127440	A P TUREAUD AVE	DABADIE ST-AUBRY ST & N JOHNSON ST	0.072	0.144	1,367	Minor Collector	Composite	SEVENTH WARD	Council District D	Survey Area 3	None	2016	$745,245	0.983	19.7	39.4	0.0	$30M/yr Major Rehab - City Roads	Delayed
0000127450	A P TUREAUD AVE	AUBRY ST & N JOHNSON ST-N GALVEZ ST	0.054	0.108	1,028	Minor Collector	Composite	SEVENTH WARD	Council District D	Survey Area 3	None	2016	$560,676	0.979	13.5	27.0	0.0	$30M/yr Major Rehab - City Roads	Delayed
0000127470	A P TUREAUD AVE	N MIRO ST-N TONTI ST	0.070	0.140	1,386	Minor Collector	Composite	SEVENTH WARD	Council District D	Survey Area 3	None	2016	$755,971	0.946	10.3	20.5	0.0	$30M/yr Major Rehab - City Roads	Delayed
0000127480	A P TUREAUD AVE	N TONTI ST-N ROCHEBLAVE ST	0.070	0.140	1,336	Minor Collector	Composite	SEVENTH WARD	Council District D	Survey Area 3	None	2016	$728,703	0.979	12.4	24.7	0.0	$30M/yr Major Rehab - City Roads	Delayed
0000127510	A P TUREAUD AVE	LAW ST-HOPE ST	0.070	0.139	1,328	Minor Collector	Composite	SEVENTH WARD	Council District D	Survey Area 3	None	2016	$724,280	0.982	15.6	31.2	0.0	$30M/yr Major Rehab - City Roads	Delayed
0000127550	A P TUREAUD AVE	AGRICULTURE ST-N BROAD ST	0.026	0.052	500	Minor Collector	Composite	ST. ROCH	Council District D	Survey Area 3	None	2016	$272,855	0.977	9.5	7.6	11.3	$30M/yr Major Rehab - City Roads	Delayed
0000127610	A P TUREAUD AVE	AGRICULTURE ST-INDUSTRY ST	0.070	0.070	1,350	Minor Collector	Composite	SEVENTH WARD	Council District D	Survey Area 3	None	2016	$736,277	0.971	10.1	20.1	0.0	$30M/yr Major Rehab - City Roads	Delayed
0000127620	A P TUREAUD AVE	INDUSTRY ST-DUELS ST	0.070	0.070	1,310	Minor Collector	Composite	SEVENTH WARD	Council District D	Survey Area 3	None	2016	$714,161	0.999	19.7	39.4	0.0	$30M/yr Major Rehab - City Roads	Delayed
0000127630	A P TUREAUD AVE	DUELS ST-HOPE ST	0.070	0.070	1,388	Minor Collector	Composite	SEVENTH WARD	Council District D	Survey Area 3	None	2016	$756,698	0.946	21.4	42.7	0.0	$30M/yr Major Rehab - City Roads	Delayed
0000127640	A P TUREAUD AVE	HOPE ST-LAW ST	0.070	0.070	1,327	Minor Collector	Composite	SEVENTH WARD	Council District D	Survey Area 3	None	2016	$723,613	0.980	19.9	39.8	0.0	$30M/yr Major Rehab - City Roads	Delayed
0000127670	A P TUREAUD AVE	N ROCHEBLAVE ST-N TONTI ST	0.070	0.070	1,357	Minor Collector	Composite	SEVENTH WARD	Council District D	Survey Area 3	None	2016	$740,277	0.966	12.6	25.2	0.0	$30M/yr Major Rehab - City Roads	Delayed
0000127690	A P TUREAUD AVE	N MIRO ST-N GALVEZ ST	0.070	0.070	1,344	Minor Collector	Composite	SEVENTH WARD	Council District D	Survey Area 3	None	2016	$733,127	0.975	13.7	27.4	0.0	$30M/yr Major Rehab - City Roads	Delayed
0000127700	A P TUREAUD AVE	N GALVEZ ST-AUBRY ST	0.036	0.036	700	Minor Collector	Composite	SEVENTH WARD	Council District D	Survey Area 3	None	2016	$381,924	0.956	15.9	31.7	0.0	$30M/yr Major Rehab - City Roads	Delayed
0000127710	A P TUREAUD AVE	AUBRY ST-N JOHNSON ST	0.018	0.018	344	Minor Collector	Composite	SEVENTH WARD	Council District D	Survey Area 3	None	2016	$187,720	0.978	6.5	3.9	9.1	$30M/yr Major Rehab - City Roads	Delayed
0000127720	A P TUREAUD AVE	N JOHNSON ST-DABADIE ST	0.072	0.072	1,369	Minor Collector	Composite	SEVENTH WARD	Council District D	Survey Area 3	None	2016	$746,639	0.986	14.9	29.7	0.0	$30M/yr Major Rehab - City Roads	Delayed
0000127730	A P TUREAUD AVE	DABADIE ST-ST BERNARD AVE & N PRIEUR ST	0.034	0.034	671	Minor Collector	Composite	SEVENTH WARD	Council District D	Survey Area 3	None	2016	$365,745	0.946	8.3	14.5	2.0	$30M/yr Major Rehab - City Roads	Delayed
Total			**0.996**	**1.360**	**18,521**								**$10,100,593**						
2021 Total			**29.421**	**50.480**	**487,240**								**$44,997,036**						

Draft

Table D1: Budget Recommended Rehabilitations - Combined Major Rehab

Paved City Roads with Data, 2016 to 2025, MinExcl.:2, Infl.:2.5%, Disc.:0%, Incl.Super:No, Committed:Yes, Tol.:N/A, MaxAcc.:0

SectionID*	Street*	Limits	Length (mi)	Lane-miles	Area (sy)	Funcls	PaveType	Neighborhood	Ward	Maint. District	FHWA Route	Budget Rehab Need Year	Budget Rehab Cost	Budget Rehab CE	PCIYr1	RCIYr1	SDIYr1	Child Budget	Pick Flag
Budget Rehab Imp. Year*: 2022 - 5 Items																			
Budget Rehab*: AC - Mill and Overlay - 91 Items																			
0000001410	S CARROLLTON AVE	WILLOW ST-PLUM ST	0.067	0.067	957	Minor Arterial	Composite	LEONIDAS	Council District A	Survey Area 1	Local	2016	$45,478	8,079	70.8	51.3	90.3	$15M/yr Major Rehab - FHWA Roads	Delayed
0000008840	PALMER AVE	ST CHARLES AVE-MARQUETTE PL	0.081	0.081	1,310	Local	Composite	AUDUBON	Council District A	Survey Area 1	None	2020	$62,220	0.904	60.2	28.8	91.6	$30M/yr Major Rehab - City Roads	Delayed
0000010870	JEFFERSON AVE	S SARATOGA ST-LOYOLA AVE	0.067	0.134	759	Minor Arterial	Composite	UPTOWN	Council District B	Survey Area 1	Local	2022	$36,042	11.673	12.8	25.5	0.0	$15M/yr Major Rehab - FHWA Roads	In Need Year
0000021780	RACE ST	CHIPPEWA ST-ANNUNCIATION ST	0.075	0.151	1,617	Major Collector	Flexible	LOWER GARDEN DISTRICT	Council District B	Survey Area 1	None	2022	$76,797	1.688	60.1	48.1	72.1	$30M/yr Major Rehab - City Roads	In Need Year
0000023100	EARHART BLVD	MAGNOLIA ST-LA SALLE ST	0.171	0.341	3,418	Principal Arterial	Composite	CENTRAL CITY	Council District B	Survey Area 1	None	2016	$162,344	11.953	73.2	56.8	89.6	$30M/yr Major Rehab - City Roads	Delayed
0000026910	N VILLERE ST	CONTI ST-ST LOUIS ST	0.061	0.121	1,009	Local	Composite	IBERVILLE	Council District C	Survey Area 1	None	2022	$47,948	0.979	71.5	52.1	90.8	$30M/yr Major Rehab - City Roads	In Need Year
0000029710	LOYOLA AVE	JULIA ST-GIROD ST	0.099	0.297	3,000	Principal Arterial	Composite	CENTRAL BUSINESS DISTRICT	Council District B	Survey Area 1	Local	2022	$142,510	10.447	77.5	79.7	75.3	$15M/yr Major Rehab - FHWA Roads	In Need Year
0000030630	BURGUNDY ST	BARRACKS ST-ESPLANADE AVE	0.048	0.048	618	Major Collector	Composite	FRENCH QUARTER	Council District C	Survey Area 1	Local	2016	$29,344	6.135	71.5	53.1	89.8	$15M/yr Major Rehab - FHWA Roads	Delayed
0000031350	CARONDELET ST	ST JOSEPH ST-JULIA ST	0.109	0.219	2,587	Minor Arterial	Composite	CENTRAL BUSINESS DISTRICT	Council District B	Survey Area 1	Local	2019	$122,877	6.003	76.8	71.6	81.9	$15M/yr Major Rehab - FHWA Roads	Delayed
0000031540	BOURBON ST	ST PHILIP ST-URSULINES AVE	0.068	0.068	877	Major Collector	Flexible	FRENCH QUARTER	Council District C	Survey Area 1	None	2022	$41,647	1.968	46.8	39.3	54.2	$30M/yr Major Rehab - City Roads	In Need Year
0000031560	BOURBON ST	GOVERNOR NICHOLLS ST-BARRACKS ST	0.068	0.068	912	Major Collector	Flexible	FRENCH QUARTER	Council District C	Survey Area 1	None	2022	$43,320	2.246	39.7	31.9	47.4	$30M/yr Major Rehab - City Roads	In Need Year
0000032850	ST CHARLES AVE	AUDUBON PARK ENTRANCE-AUDUBON PARK ENTRANCE	0.032	0.032	443	Minor Arterial	Composite	AUDUBON	Council District A	Survey Area 1	Local	2022	$21,032	10.271	83.4	79.9	86.8	$15M/yr Major Rehab - FHWA Roads	In Need Year
0000039040	MAGAZINE ST	JACKSON AVE-PHILIP ST	0.070	0.141	1,634	Minor Arterial	Composite	LOWER GARDEN DISTRICT	Council District B	Survey Area 1	Local	2022	$77,610	6.079	83.6	80.5	86.6	$15M/yr Major Rehab - FHWA Roads	In Need Year
0000039070	MAGAZINE ST	2ND ST-3RD ST	0.057	0.115	1,352	Minor Arterial	Composite	GARDEN DISTRICT	Council District B	Survey Area 1	Local	2019	$64,204	5.996	76.1	70.3	81.8	$15M/yr Major Rehab - FHWA Roads	Delayed
0000039230	MAGAZINE ST	AMELIA ST-PENISTON ST	0.053	0.105	1,155	Minor Arterial	Composite	TOURO	Council District B	Survey Area 1	Local	2022	$54,847	6.916	80.7	80.4	81.0	$15M/yr Major Rehab - FHWA Roads	In Need Year
0000041840	PRYTANIA ST	CONERY ST-6TH ST	0.048	0.095	1,079	Local	Composite	GARDEN DISTRICT	Council District B	Survey Area 1	None	2016	$51,252	0.896	68.5	60.0	76.9	$30M/yr Major Rehab - City Roads	Delayed
0000042400	PITT ST	SONIAT ST-DUFOSSAT ST	0.057	0.113	948	Local	Flexible	UPTOWN	Council District B	Survey Area 1	None	2020	$45,051	0.877	74.8	72.4	77.2	$30M/yr Major Rehab - City Roads	Delayed
0000051890	S CARROLLTON AVE	OLEANDER ST-FORSHEY ST	0.067	0.200	1,432	Minor Arterial	Composite	GERT TOWN	Council District B	Survey Area 2	Local	2022	$68,015	7.134	80.1	81.3	78.8	$15M/yr Major Rehab - FHWA Roads	In Need Year
0000051910	S CARROLLTON AVE	OLIVE ST-EDINBURGH ST	0.066	0.199	1,680	Minor Arterial	Composite	GERT TOWN	Council District B	Survey Area 2	Local	2022	$79,821	6.078	79.5	79.7	79.3	$15M/yr Major Rehab - FHWA Roads	In Need Year
0000052100	N CARROLLTON AVE	CONTI ST-ST LOUIS ST	0.061	0.184	1,548	Minor Arterial	Composite	MID-CITY	Council District A	Survey Area 2	Local	2022	$73,525	5.987	80.0	79.3	80.7	$15M/yr Major Rehab - FHWA Roads	In Need Year
0000052170	N CARROLLTON AVE	DUMAINE ST-FLOWERDALE CT	0.147	0.442	3,798	Minor Arterial	Composite	CITY PARK	Council District A	Survey Area 2	Local	2022	$180,383	6.380	74.0	80.6	67.4	$15M/yr Major Rehab - FHWA Roads	In Need Year
0000052280	WISNER BLVD	MIRABEAU AVE-FILMORE AVE	0.303	0.606	4,940	Minor Arterial	Composite	CITY PARK	Council District A	Survey Area 2	Local	2022	$234,649	9.509	79.4	81.1	77.6	$15M/yr Major Rehab - FHWA Roads	In Need Year
0000052390	WISNER BLVD	MIRABEAU AVE-HARRISON AVE	0.493	0.987	8,492	Minor Arterial	Composite	CITY PARK	Council District A	Survey Area 2	Local	2022	$403,385	8.880	79.6	79.4	79.7	$15M/yr Major Rehab - FHWA Roads	In Need Year
0000052480	N CARROLLTON AVE	CITY PARK AVE-FLOWERDALE CT	0.071	0.142	1,887	Minor Arterial	Composite	CITY PARK	Council District A	Survey Area 2	Local	2021	$89,616	5.984	72.7	76.6	68.8	$15M/yr Major Rehab - FHWA Roads	Delayed
0000052500	N CARROLLTON AVE	SHERWOOD FOREST DR-DUMAINE ST	0.045	0.136	1,126	Minor Arterial	Composite	CITY PARK	Council District A	Survey Area 2	Local	2022	$53,485	6.609	74.1	79.8	68.3	$15M/yr Major Rehab - FHWA Roads	In Need Year
0000052510	N CARROLLTON AVE	DUMAINE ST-ALLARD RD	0.094	0.283	2,382	Minor Arterial	Composite	CITY PARK	Council District A	Survey Area 2	Local	2022	$113,150	6.671	71.2	80.2	62.1	$15M/yr Major Rehab - FHWA Roads	In Need Year
0000052570	N CARROLLTON AVE	ST LOUIS ST-CONTI ST	0.061	0.184	1,554	Minor Arterial	Composite	MID-CITY	Council District A	Survey Area 2	Local	2022	$73,836	6.107	79.4	81.4	77.3	$15M/yr Major Rehab - FHWA Roads	In Need Year
0000052750	S CARROLLTON AVE	PALM ST-EDINBURGH ST	0.066	0.199	1,303	Minor Arterial	Composite	GERT TOWN	Council District A	Survey Area 2	Local	2022	$61,903	7.223	83.5	81.0	86.0	$15M/yr Major Rehab - FHWA Roads	In Need Year
0000052780	S CARROLLTON AVE	FORSHEY ST-OLEANDER ST	0.067	0.201	1,638	Minor Arterial	Composite	GERT TOWN	Council District A	Survey Area 2	Local	2022	$77,800	6.232	80.3	80.7	79.8	$15M/yr Major Rehab - FHWA Roads	In Need Year
0000056300	NAPOLEON AVE	S MIRO ST-S TONTI ST	0.061	0.122	1,315	Minor Arterial	Composite	BROADMOOR	Council District B	Survey Area 2	Local	2022	$62,462	7.033	80.9	80.6	81.2	$15M/yr Major Rehab - FHWA Roads	In Need Year
0000057200	WASHINGTON AVE	S WHITE ST-S DUPRE ST	0.078	0.155	1,889	Minor Arterial	Composite	BROADMOOR	Council District B	Survey Area 2	Local	2022	$89,717	6.806	72.9	81.4	64.4	$15M/yr Major Rehab - FHWA Roads	In Need Year
0000057280	WASHINGTON AVE	S JEFFERSON DAVIS PKWY-S JEFFERSON DAVIS PKWY	0.024	0.048	438	Minor Arterial	Composite	GERT TOWN	Council District B	Survey Area 2	Local	2022	$20,810	8.165	80.7	79.3	82.0	$15M/yr Major Rehab - FHWA Roads	In Need Year
0000058380	1ST ST	REX PL-S DERBIGNY ST	0.031	0.031	472	Local	Flexible	CENTRAL CITY	Council District B	Survey Area 2	None	2019	$22,404	0.868	74.2	68.8	79.5	$30M/yr Major Rehab - City Roads	Delayed
0000058500	MARTIN LUTHER KING BLVD	S ROMAN ST-S PRIEUR ST	0.066	0.131	1,355	Minor Arterial	Composite	B. W. COOPER	Council District B	Survey Area 2	Local	2022	$64,357	7.674	77.9	79.9	75.8	$15M/yr Major Rehab - FHWA Roads	In Need Year
0000058670	MARTIN LUTHER KING BLVD	S GALVEZ ST-S JOHNSON ST	0.060	0.121	1,179	Minor Arterial	Composite	CENTRAL CITY	Council District B	Survey Area 2	Local	2022	$55,997	8.078	78.0	80.8	75.2	$15M/yr Major Rehab - FHWA Roads	In Need Year
0000058680	MARTIN LUTHER KING BLVD	S JOHNSON ST-S PRIEUR ST	0.066	0.132	1,337	Minor Arterial	Composite	CENTRAL CITY	Council District B	Survey Area 2	Local	2022	$63,513	7.833	77.6	80.7	74.4	$15M/yr Major Rehab - FHWA Roads	In Need Year
0000061460	WASHINGTON AVE	SALCEDO ST-S LOPEZ ST	0.057	0.115	754	Local	Flexible	GERT TOWN	Council District B	Survey Area 2	None	2022	$35,836	5.298	28.4	39.2	17.5	$30M/yr Major Rehab - City Roads	In Need Year
0000065230	S JEFFERSON DAVIS PKWY	DREXEL DR-DIXON ST	0.069	0.069	1,198	Minor Arterial	Composite	GERT TOWN	Council District B	Survey Area 2	None	2017	$56,905	6.734	78.7	66.2	91.2	$30M/yr Major Rehab - City Roads	Delayed
0000067010	CECIL ST	PALM ST-NORTH LINE ST	0.055	0.109	787	Major Collector	Flexible	HOLLYGROVE	Council District A	Survey Area 2	None	2022	$37,398	2.189	30.3	33.4	27.1	$30M/yr Major Rehab - City Roads	In Need Year
0000068740	CITY PARK AVE	CANAL BLVD-CANAL ST	0.032	0.064	668	Principal Arterial	Composite	MID-CITY	Council District A	Survey Area 2	Local	2022	$31,719	11.626	73.3	57.4	89.1	$15M/yr Major Rehab - FHWA Roads	In Need Year
0000073440	N CLAIBORNE AVE	GOVERNOR NICHOLLS ST-ESPLANADE AVE	0.092	0.184	2,132	Minor Arterial	Composite	TREME - LAFITTE	Council District D	Survey Area 2	None	2022	$101,264	6.384	80.8	78.8	82.8	$30M/yr Major Rehab - City Roads	In Need Year
0000075020	ESPLANADE AVE	N ROCHEBLAVE ST-N TONTI ST	0.067	0.067	942	Minor Arterial	Composite	TREME - LAFITTE	Council District D	Survey Area 2	Local	2022	$44,761	9.453	84.4	79.2	89.6	$15M/yr Major Rehab - FHWA Roads	In Need Year
0000075060	ESPLANADE AVE	N GALVEZ ST-N JOHNSON ST	0.066	0.066	1,053	Minor Arterial	Composite	TREME - LAFITTE	Council District D	Survey Area 2	Local	2018	$50,017	7.304	83.6	75.0	92.1	$15M/yr Major Rehab - FHWA Roads	Delayed
0000075120	ESPLANADE AVE	N DERBIGNY ST-N ROMAN ST	0.066	0.066	1,063	Minor Arterial	Composite	SEVENTH WARD	Council District D	Survey Area 2	Local	2022	$50,487	8.328	84.9	80.6	89.2	$15M/yr Major Rehab - FHWA Roads	In Need Year
0000075190	ESPLANADE AVE	N ROCHEBLAVE ST-N DORGENOIS ST	0.091	0.091	1,474	Minor Arterial	Composite	SEVENTH WARD	Council District D	Survey Area 2	Local	2022	$70,015	10.043	75.2	80.5	69.9	$15M/yr Major Rehab - FHWA Roads	In Need Year
0000077700	ORLEANS AVE	N ALEXANDER ST-N HENNESSEY ST	0.069	0.138	1,346	Minor Arterial	Composite	CITY PARK	Council District A	Survey Area 2	Local	2022	$63,914	8.084	77.8	81.7	73.9	$15M/yr Major Rehab - FHWA Roads	In Need Year
0000077710	ORLEANS AVE	N HENNESSEY ST-N SOLOMON ST	0.071	0.143	1,332	Minor Arterial	Composite	CITY PARK	Council District A	Survey Area 2	Local	2022	$63,291	8.422	78.2	81.6	74.8	$15M/yr Major Rehab - FHWA Roads	In Need Year
0000077720	ORLEANS AVE	N SOLOMON ST-DAVID ST	0.071	0.142	1,346	Minor Arterial	Composite	CITY PARK	Council District A	Survey Area 2	Local	2022	$63,914	8.242	78.1	79.5	76.7	$15M/yr Major Rehab - FHWA Roads	In Need Year
0000077800	ORLEANS AVE	N JEFFERSON DAVIS PKWY-MOSS ST	0.052	0.103	879	Minor Arterial	Composite	MID-CITY	Council District A	Survey Area 2	Local	2022	$41,742	6.511	69.3	47.3	91.2	$15M/yr Major Rehab - FHWA Roads	In Need Year
0000077920	ORLEANS AVE	N TONTI ST-N MIRO ST	0.067	0.134	1,230	Minor Arterial	Composite	TREME - LAFITTE	Council District D	Survey Area 2	Local	2022	$58,446	8.594	77.9	79.9	75.9	$15M/yr Major Rehab - FHWA Roads	In Need Year
0000080660	CANAL ST	S HENNESSEY ST-S SOLOMON ST	0.070	0.211	1,788	Principal Arterial	Composite	MID-CITY	Council District A	Survey Area 2	Local	2022	$84,940	12.101	79.8	81.2	78.3	$15M/yr Major Rehab - FHWA Roads	In Need Year
0000080700	CANAL ST	S CARROLLTON AVE-S PIERCE ST	0.079	0.236	1,898	Principal Arterial	Composite	MID-CITY	Council District A	Survey Area 2	Local	2022	$90,149	12.942	78.8	80.4	77.1	$15M/yr Major Rehab - FHWA Roads	In Need Year
0000080800	CANAL ST	S LOPEZ ST-S SALCEDO ST	0.048	0.145	1,136	Principal Arterial	Composite	MID-CITY	Council District B	Survey Area 2	Local	2022	$53,970	13.698	75.7	79.6	71.8	$15M/yr Major Rehab - FHWA Roads	In Need Year

DRAFT

Table D1: Budget Recommended Rehabilitations - Combined Major Rehab

Paved City Roads with Data, 2016 to 2025, MinExcl.:2, Infl.:2.5%, Disc.:0%, Incl.Super:No, Committed:Yes, Tol.:N/A, MaxAcc.:0

SectionID*	Street*	Limits	Length (mi)	Lane-miles	Area (sy)	Funcls	PaveType	Neighborhood	Ward	Maint. District	FHWA Route	Budget Rehab Need Year	Budget Rehab Cost	Budget Rehab CE	PCIYr1	RCIYr1	SDIYr1	Child Budget	Pick Flag
0000080850	CANAL ST	S BROAD ST-S DORGENOIS ST	0.102	0.307	2,500	Principal Arterial	Composite	TULANE - GRAVIER	Council District B	Survey Area 2	Local	2022	$118,760	12.941	77.8	80.4	75.2	$15M/yr Major Rehab - FHWA Roads	In Need Year
0000081650	BANKS ST	S CARROLLTON AVE-S SOLOMON ST	0.101	0.101	1,362	Major Collector	Composite	MID-CITY	Council District A	Survey Area 2	Local	2021	$64,711	6.147	71.1	54.8	87.3	$15M/yr Major Rehab - FHWA Roads	Delayed
0000083580	S JEFFERSON DAVIS PKWY	ERATO ST-EARHART BLVD	0.055	0.109	1,121	Minor Arterial	Composite	GERT TOWN	Council District B	Survey Area 2	Local	2017	$53,247	6.203	71.0	55.7	86.3	$15M/yr Major Rehab - FHWA Roads	Delayed
0000084310	N FRONTAGE RD	FLEUR DE LIS DR-FLEUR DE LIS DR	0.013	0.027	254	Minor Collector	Composite	LAKEWOOD	Council District A	Survey Area 2	None	2022	$12,070	1.604	56.9	19.9	93.8	$30M/yr Major Rehab - City Roads	In Need Year
0000088350	CANAL BLVD	LANE ST-PORTEOUS ST	0.125	0.250	2,124	Minor Arterial	Composite	LAKEVIEW	Council District A	Survey Area 2	Local	2022	$100,890	9.232	77.9	79.4	76.3	$15M/yr Major Rehab - FHWA Roads	In Need Year
0000088530	CANAL BLVD	FILMORE AVE-PORTEOUS ST	0.125	0.251	2,146	Minor Arterial	Composite	LAKEVIEW	Council District A	Survey Area 2	Local	2022	$101,919	9.699	73.0	80.2	65.8	$15M/yr Major Rehab - FHWA Roads	In Need Year
0000088560	CANAL BLVD	BRAGG ST-HARRISON AVE	0.138	0.275	2,265	Minor Arterial	Composite	LAKEVIEW	Council District A	Survey Area 2	Local	2022	$107,593	9.903	74.3	79.5	69.1	$15M/yr Major Rehab - FHWA Roads	In Need Year
0000091030	FRENCH ST	GENERAL DIAZ ST - MARSHAL FOCH ST ALLEY-MARSHAL FOCH ST	0.030	0.061	480	Local	Composite	LAKEVIEW	Council District A	Survey Area 2	None	2022	$22,789	1.021	71.4	51.6	91.1	$30M/yr Major Rehab - City Roads	In Need Year
0000092350	FILMORE AVE	WISNER BLVD-BANCROFT DR	0.150	0.150	2,128	Minor Arterial	Composite	CITY PARK	Council District D	Survey Area 2	Local	2022	$101,069	7.891	69.5	47.9	91.0	$15M/yr Major Rehab - FHWA Roads	In Need Year
0000094150	ROBERT E LEE BLVD	SAPPHIRE ST-WUERPLE ST	0.045	0.090	840	Minor Arterial	Composite	LAKESHORE - LAKE VISTA	Council District D	Survey Area 2	Local	2022	$39,895	8.670	75.5	79.6	71.4	$15M/yr Major Rehab - FHWA Roads	In Need Year
0000097252	FLORIDA BLVD	MEMPHIS ST - GENERAL DIAZ ST ALLEY-GENERAL DIAZ ST	0.002	0.002	21	Local	Flexible	LAKEVIEW	Council District A	Survey Area 2	Local	2022	$976	0.802	83.9	70.3	97.4	$15M/yr Major Rehab - FHWA Roads	In Need Year
0000104940	ST BERNARD AVE	MILTON ST-FOY ST	0.076	0.152	1,331	Major Collector	Composite	ST. BERNARD AREA	Council District D	Survey Area 3	Local	2021	$63,228	6.030	73.6	77.3	69.9	$15M/yr Major Rehab - FHWA Roads	Delayed
0000107850	POLAND AVE	LESSEPS ST-N PRIEUR ST	0.027	0.054	515	Minor Arterial	Composite	BYWATER	Council District D	Survey Area 3	Local	2022	$24,478	8.150	78.7	81.6	75.8	$15M/yr Major Rehab - FHWA Roads	In Need Year
0000107860	POLAND AVE	N PRIEUR ST-N ROMAN ST	0.075	0.150	1,436	Minor Arterial	Composite	BYWATER	Council District D	Survey Area 3	Local	2022	$68,231	8.540	74.4	79.8	68.9	$15M/yr Major Rehab - FHWA Roads	In Need Year
0000122850	ST FERDINAND ST	DECATUR ST-CHARTRES ST	0.031	0.061	508	Minor Arterial	Composite	BYWATER	Council District C	Survey Area 3	None	2022	$24,119	9.817	74.9	79.6	70.1	$30M/yr Major Rehab - City Roads	In Need Year
0000126460	N DORGENOIS ST	FRENCHMEN ST-ELYSIAN FIELDS AVE & I-10 W ONRAMP	0.070	0.070	1,084	Local	Flexible	SEVENTH WARD	Council District D	Survey Area 3	None	2020	$51,495	0.857	77.1	71.3	82.9	$30M/yr Major Rehab - City Roads	Delayed
0000126510	LAW ST	PAUGER ST-ST ANTHONY ST	0.068	0.068	1,054	Local	Flexible	SEVENTH WARD	Council District D	Survey Area 3	None	2021	$50,070	0.905	79.6	74.9	84.2	$30M/yr Major Rehab - City Roads	Delayed
0000127150	FLORIDA AVE	BRUXELLES ST-REPUBLIC ST	0.068	0.136	1,070	Local	Flexible	ST. ROCH	Council District D	Survey Area 3	None	2020	$50,846	0.861	75.1	70.3	79.8	$30M/yr Major Rehab - City Roads	Delayed
0000128640	PRESS ST	DAUPHINE ST-BURGUNDY ST	0.069	0.138	1,063	Local	Flexible	BYWATER	Council District C	Survey Area 3	None	2021	$50,508	0.909	79.4	74.7	84.1	$30M/yr Major Rehab - City Roads	Delayed
0000129700	FRANKLIN AVE	DREUX AVE-FILMORE AVE	0.063	0.127	1,294	Minor Arterial	Composite	GENTILLY TERRACE	Council District D	Survey Area 3	Local	2022	$61,486	7.318	80.7	79.3	82.1	$15M/yr Major Rehab - FHWA Roads	In Need Year
0000131130	ST ROCH AVE	N DERBIGNY ST-N ROMAN ST	0.070	0.070	1,233	Local	Flexible	ST. ROCH	Council District D	Survey Area 3	None	2021	$58,583	0.878	74.5	73.6	75.3	$30M/yr Major Rehab - City Roads	Delayed
0000132030	ALMONASTER AVE	N GALVEZ ST-UNNAMED	0.034	0.067	589	Major Collector	Composite	ST. CLAUDE	Council District D	Survey Area 3	Local	2021	$27,993	6.162	74.6	79.1	70.0	$15M/yr Major Rehab - FHWA Roads	Delayed
0000137460	POCAHONTAS ST	MC FARLAND ST-VELIE ST	0.037	0.073	420	Local	Flexible	DESIRE AREA	Council District D	Survey Area 3	None	2022	$19,966	1.154	81.9	75.5	88.3	$30M/yr Major Rehab - City Roads	In Need Year
0000142180	ST ROCH AVE	MENDEZ ST-PRENTISS AVE	0.071	0.071	899	Minor Collector	Flexible	MILNEBURG	Council District D	Survey Area 3	None	2022	$42,697	1.409	49.8	47.4	52.2	$30M/yr Major Rehab - City Roads	In Need Year
0000149460	PARIS AVE	OWENS BLVD-MILES DR	0.038	0.075	747	Minor Arterial	Composite	FILMORE	Council District D	Survey Area 3	Local	2022	$35,467	8.325	73.1	80.6	65.5	$15M/yr Major Rehab - FHWA Roads	In Need Year
0000157760	PRESS DR	MITHRA ST-DREUX AVE	0.077	0.155	1,464	Minor Arterial	Composite	PONTCHARTRAIN PARK	Council District D	Survey Area 3	Local	2022	$69,550	7.968	80.6	79.6	81.6	$15M/yr Major Rehab - FHWA Roads	In Need Year
0000160730	DOWNMAN RD	SELMA ST-ALOST ST	0.044	0.088	767	Minor Arterial	Composite	PINES VILLAGE	Council District D	Survey Area 4	Local	2022	$36,411	9.604	72.3	80.5	64.0	$15M/yr Major Rehab - FHWA Roads	In Need Year
0000160830	DOWNMAN RD	DWYER RD-BABYLON ST	0.106	0.212	1,709	Minor Arterial	Composite	PINES VILLAGE	Council District D	Survey Area 4	Local	2022	$81,161	8.692	83.9	81.1	86.6	$15M/yr Major Rehab - FHWA Roads	In Need Year
0000168780	READ BLVD	PLAINFIELD DR-ROCKTON CIR E	0.155	0.465	3,918	Minor Arterial	Composite	LITTLE WOODS	Council District E	Survey Area 4	Local	2021	$186,126	6.245	76.6	78.9	74.2	$15M/yr Major Rehab - FHWA Roads	Delayed
0000168940	READ BLVD	ROCKTON CIR E-ANDOVER DR & PLAINFIELD DR	0.155	0.465	4,081	Minor Arterial	Composite	LITTLE WOODS	Council District E	Survey Area 4	Local	2021	$193,863	6.099	74.3	78.5	70.1	$15M/yr Major Rehab - FHWA Roads	Delayed
0000169565	CROWDER BLVD	PAVE CHANGE-LAKE FOREST BLVD	0.072	0.215	2,004	Minor Arterial	Composite	WEST LAKE FOREST	Council District E	Survey Area 4	Local	2022	$95,179	6.111	68.6	79.7	57.4	$15M/yr Major Rehab - FHWA Roads	In Need Year
0000177100	JAHNCKE RD	MORRISON RD-WALES ST	0.341	0.683	4,894	Local	Flexible	LITTLE WOODS	Council District E	Survey Area 4	None	2017	$232,470	0.861	71.0	63.9	78.1	$30M/yr Major Rehab - City Roads	Delayed
0000178480	MORRISON RD	VINCENT RD-ROCHON AVE	0.044	0.088	565	Minor Collector	Composite	LITTLE WOODS	Council District E	Survey Area 4	None	2022	$26,853	3.448	28.8	42.6	14.9	$30M/yr Major Rehab - City Roads	In Need Year
0000179610	MAYO RD	ARBOR DR-SPRING LAKE DR	0.232	0.232	2,971	Major Collector	Composite	LITTLE WOODS	Council District E	Survey Area 4	Local	2022	$141,122	7.286	83.6	79.8	87.3	$15M/yr Major Rehab - FHWA Roads	In Need Year
0000179680	MAYO RD	CURRAN RD-MORRISON RD	0.245	0.491	4,650	Major Collector	Composite	LITTLE WOODS	Council District E	Survey Area 4	Local	2022	$220,864	6.083	67.3	80.2	54.4	$15M/yr Major Rehab - FHWA Roads	In Need Year
0000179700	MAYO RD	SPRING LAKE DR-ARBOR DR	0.228	0.228	2,615	Major Collector	Composite	LITTLE WOODS	Council District E	Survey Area 4	Local	2022	$124,191	9.583	73.5	81.2	65.7	$15M/yr Major Rehab - FHWA Roads	In Need Year
0000210860	PATTERSON DR	STEEPLE CHASE LN-NIE PKWY	0.296	0.592	3,812	Major Collector	Flexible	OLD AURORA	Council District C	Survey Area 5	Local	2022	$181,070	6.258	76.9	77.2	76.6	$15M/yr Major Rehab - FHWA Roads	In Need Year
0000211110	PATTERSON DR	NOLAN ST-WALTER ST	0.045	0.089	557	Local	Flexible	NEW AURORA - ENGLISH TURN	Council District C	Survey Area 5	None	2022	$26,468	0.860	81.8	71.4	92.1	$30M/yr Major Rehab - City Roads	In Need Year
Total			**8.006**	**15.720**	**146,959**								**$6,980,533**						
Budget Rehab*: AC - Mill and Overlay with Base Repairs - 212 Items																			
0000001640	SHORT ST	GREEN ST-HICKORY ST	0.067	0.134	833	Local	Flexible	EAST CARROLLTON	Council District A	Survey Area 1	None	2016	$59,448	0.901	62.8	45.2	80.4	$30M/yr Major Rehab - City Roads	Delayed
0000003990	WALNUT ST	HURST ST-BENJAMIN ST	0.065	0.065	810	Local	Flexible	AUDUBON	Council District A	Survey Area 1	None	2016	$57,775	0.940	61.5	46.9	76.0	$30M/yr Major Rehab - City Roads	Delayed
0000004000	WALNUT ST	BENJAMIN ST-DOMINICAN ST	0.065	0.065	1,009	Local	Flexible	AUDUBON	Council District A	Survey Area 1	None	2016	$71,991	0.883	64.0	55.8	72.2	$30M/yr Major Rehab - City Roads	Delayed
0000004010	WALNUT ST	DOMINICAN ST-ST CHARLES AVE	0.103	0.103	1,507	Local	Flexible	AUDUBON	Council District A	Survey Area 1	None	2017	$107,543	1.217	63.2	64.6	61.8	$30M/yr Major Rehab - City Roads	Delayed
0000004110	AUDUBON ST	BENJAMIN ST-HURST ST	0.065	0.065	844	Local	Composite	AUDUBON	Council District A	Survey Area 1	None	2022	$60,249	1.617	54.7	35.5	73.9	$30M/yr Major Rehab - City Roads	In Need Year
0000004150	AUDUBON ST	PRYTANIA ST-PERRIER ST	0.064	0.064	829	Local	Composite	AUDUBON	Council District A	Survey Area 1	None	2022	$59,171	1.615	53.9	33.7	74.0	$30M/yr Major Rehab - City Roads	In Need Year
0000007650	LEAKE AVE	AUDUBON ST-MAGAZINE ST	0.031	0.063	375	Local	Flexible	AUDUBON	Council District A	Survey Area 1	None	2016	$26,783	0.958	62.7	46.6	78.8	$30M/yr Major Rehab - City Roads	Delayed
0000009460	ELEONORE ST	CAMP ST-MAGAZINE ST	0.065	0.065	1,015	Local	Flexible	AUDUBON	Council District A	Survey Area 1	None	2016	$72,427	0.874	62.2	55.6	68.8	$30M/yr Major Rehab - City Roads	Delayed
0000011560	BELLECASTLE ST	CHESTNUT ST-COLISEUM ST	0.058	0.117	624	Local	Flexible	UPTOWN	Council District B	Survey Area 1	None	2017	$44,495	0.884	40.5	6.3	74.6	$30M/yr Major Rehab - City Roads	Delayed
0000013120	VALENCE ST	S LIBERTY ST-LA SALLE ST	0.066	0.132	1,441	Local	Composite	UPTOWN	Council District B	Survey Area 1	None	2016	$102,793	1.043	54.1	44.7	63.4	$30M/yr Major Rehab - City Roads	Delayed
0000016450	LOUISIANA AVE	TCHOUPITOULAS ST-CHIPPEWA ST	0.049	0.049	911	Minor Arterial	Composite	EAST RIVERSIDE	Council District B	Survey Area 1	Local	2022	$65,038	8.426	56.2	45.8	66.6	$15M/yr Major Rehab - FHWA Roads	In Need Year
0000016710	TOLEDANO ST	S CLAIBORNE AVE-WILLOW ST	0.055	0.110	1,084	Minor Arterial	Composite	MILAN	Council District B	Survey Area 1	Local	2016	$77,359	7.960	54.6	44.5	64.7	$15M/yr Major Rehab - FHWA Roads	Delayed
0000021350	FELICITY ST	LA SALLE ST-FRERET ST	0.058	0.116	1,264	Local	Composite	CENTRAL CITY	Council District B	Survey Area 1	None	2016	$90,227	1.049	55.0	45.3	64.7	$30M/yr Major Rehab - City Roads	Delayed
0000021400	FELICITY ST	WILLOW ST-S CLAIBORNE AVE	0.059	0.119	1,292	Local	Composite	CENTRAL CITY	Council District B	Survey Area 1	None	2021	$92,193	0.881	51.2	23.2	79.1	$30M/yr Major Rehab - City Roads	Delayed
0000021950	POLYMNIA ST	ST CHARLES AVE-CARONDELET ST	0.084	0.084	1,362	Local	Composite	CENTRAL CITY	Council District B	Survey Area 1	None	2016	$97,172	1.380	53.5	41.9	65.0	$30M/yr Major Rehab - City Roads	Delayed
0000022490	MARTIN LUTHER KING BLVD	S LIBERTY ST-SIMON BOLIVAR AVE	0.071	0.141	1,279	Minor Arterial	Composite	CENTRAL CITY	Council District B	Survey Area 1	Local	2022	$91,234	8.433	55.1	41.1	69.0	$15M/yr Major Rehab - FHWA Roads	In Need Year

DRAFT

Table D1: Budget Recommended Rehabilitations - Combined Major Rehab

Paved City Roads with Data, 2016 to 2025, MinExcl.:2, Infl.:2.5%, Disc.:0%, Incl.Super:No, Committed:Yes, Tol.:N/A, MaxAcc.:0

SectionID*	Street*	Limits	Length (mi)	Lane-miles	Area (sy)	Funcls	PaveType	Neighborhood	Ward	Maint. District	FHWA Route	Budget Rehab Need Year	Budget Rehab Cost	Budget Rehab CE	PCIYr1	RCIYr1	SDIYr1	Child Budget	Pick Flag
0000024100	HOWARD AVE	BARONNE ST-CARONDELET ST	0.085	0.170	1,789	Minor Arterial	Composite	CENTRAL BUSINESS DISTRICT	Council District B	Survey Area 1	Local	2022	$127,626	7.210	56.6	40.6	72.6	$15M/yr Major Rehab - FHWA Roads	In Need Year
0000024730	LAFAYETTE ST	COMMERCE ST-TCHOUPITOULAS ST	0.045	0.045	373	Local	Composite	CENTRAL BUSINESS DISTRICT	Council District B	Survey Area 1	None	2022	$26,648	2.407	53.7	29.6	77.7	$30M/yr Major Rehab - City Roads	In Need Year
0000024810	LAFAYETTE ST	CARONDELET ST-BARONNE ST	0.077	0.077	657	Local	Composite	CENTRAL BUSINESS DISTRICT	Council District B	Survey Area 1	None	2022	$46,897	2.535	54.7	38.6	70.7	$30M/yr Major Rehab - City Roads	In Need Year
0000024890	POYDRAS ST	LOYOLA AVE-LOYOLA AVE	0.017	0.051	485	Principal Arterial	Composite	CENTRAL BUSINESS DISTRICT	Council District B	Survey Area 1	Local	2022	$34,600	8.814	51.2	18.7	83.7	$15M/yr Major Rehab - FHWA Roads	In Need Year
0000024970	POYDRAS ST	ST CHARLES AVE-CAMP ST	0.076	0.228	2,277	Principal Arterial	Composite	CENTRAL BUSINESS DISTRICT	Council District B	Survey Area 1	Local	2022	$162,487	10.413	56.2	44.0	68.3	$15M/yr Major Rehab - FHWA Roads	In Need Year
0000025280	NATCHEZ ST	CAMP ST-PICAYUNE PL	0.030	0.030	283	Local	Composite	CENTRAL BUSINESS DISTRICT	Council District B	Survey Area 1	None	2016	$20,202	2.434	55.7	47.4	63.9	$30M/yr Major Rehab - City Roads	Delayed
0000025330	PERDIDO ST	CARROLL ST-BARONNE ST	0.021	0.021	302	Major Collector	Composite	CENTRAL BUSINESS DISTRICT	Council District B	Survey Area 1	Local	2016	$21,542	7.562	56.6	50.0	63.1	$15M/yr Major Rehab - FHWA Roads	Delayed
0000026220	CANAL ST	S PETERS ST-BADINE ST W	0.134	0.401	3,036	Principal Arterial	Composite	CENTRAL BUSINESS DISTRICT	Council District B	Survey Area 1	Local	2022	$216,655	14.249	56.7	49.4	64.0	$15M/yr Major Rehab - FHWA Roads	In Need Year
0000027440	DUMAINE ST	N VILLERE ST-N ROBERTSON ST	0.059	0.059	1,002	Local	Composite	TREME - LAFITTE	Council District C	Survey Area 1	None	2016	$71,531	1.356	54.5	46.7	62.3	$30M/yr Major Rehab - City Roads	Delayed
0000027670	BARRACKS ST	BURGUNDY ST-N RAMPART ST	0.070	0.070	886	Local	Flexible	FRENCH QUARTER	Council District C	Survey Area 1	None	2019	$63,190	0.858	50.6	36.2	65.0	$30M/yr Major Rehab - City Roads	Delayed
0000027680	BARRACKS ST	N RAMPART ST-HENRIETTE DELILLE ST	0.072	0.072	926	Local	Flexible	TREME - LAFITTE	Council District C	Survey Area 1	None	2016	$66,084	0.875	62.5	45.3	79.7	$30M/yr Major Rehab - City Roads	Delayed
0000028740	CROZAT ST	CANAL ST-IBERVILLE ST	0.073	0.073	1,222	Local	Composite	CENTRAL BUSINESS DISTRICT	Council District C	Survey Area 1	None	2016	$87,230	1.376	53.8	45.8	61.7	$30M/yr Major Rehab - City Roads	Delayed
0000028760	BIENVILLE ST	CROZAT ST-BASIN ST	0.035	0.035	537	Local	Composite	IBERVILLE	Council District C	Survey Area 1	None	2016	$38,342	1.400	53.5	36.3	70.6	$30M/yr Major Rehab - City Roads	Delayed
0000028880	ELK PL	CANAL ST-CLEVELAND AVE	0.073	0.147	1,660	Principal Arterial	Composite	CENTRAL BUSINESS DISTRICT	Council District B	Survey Area 1	Local	2022	$118,436	12.980	55.8	36.8	74.8	$15M/yr Major Rehab - FHWA Roads	In Need Year
0000029100	SIMON BOLIVAR AVE	ST ANDREW ST-JOSEPHINE ST	0.061	0.122	1,172	Major Collector	Composite	CENTRAL CITY	Council District B	Survey Area 1	Local	2016	$83,614	6.144	55.1	60.7	49.5	$15M/yr Major Rehab - FHWA Roads	Delayed
0000029240	LA SALLE ST	TOLEDANO ST-LOUISIANA AVE	0.070	0.141	1,335	Major Collector	Composite	CENTRAL CITY	Council District B	Survey Area 1	Local	2016	$95,277	5.999	56.1	56.5	55.7	$15M/yr Major Rehab - FHWA Roads	Delayed
0000029480	LA SALLE ST	6TH ST-WASHINGTON AVE	0.096	0.192	1,894	Major Collector	Composite	CENTRAL CITY	Council District B	Survey Area 1	Local	2017	$135,166	6.062	57.3	63.0	51.6	$15M/yr Major Rehab - FHWA Roads	Delayed
0000030120	S RAMPART ST	LAFAYETTE ST-GIROD ST	0.068	0.137	1,602	Minor Arterial	Composite	CENTRAL BUSINESS DISTRICT	Council District B	Survey Area 1	Local	2016	$114,345	7.049	56.9	52.0	61.8	$15M/yr Major Rehab - FHWA Roads	Delayed
0000030340	ORETHA CASTLE HALEY BLVD	THALIA ST-ERATO ST	0.056	0.113	1,011	Major Collector	Composite	CENTRAL CITY	Council District B	Survey Area 1	Local	2016	$72,134	6.323	54.7	55.3	54.0	$15M/yr Major Rehab - FHWA Roads	Delayed
0000030400	OKEEFE AVE	JULIA ST-GIROD ST	0.095	0.286	2,331	Minor Arterial	Composite	CENTRAL BUSINESS DISTRICT	Council District B	Survey Area 1	Local	2022	$166,301	6.308	55.0	42.6	67.3	$15M/yr Major Rehab - FHWA Roads	In Need Year
0000031300	CARONDELET ST	ERATO ST-CLIO ST	0.069	0.138	1,610	Local	Composite	CENTRAL CITY	Council District B	Survey Area 1	None	2017	$114,861	1.122	55.5	62.9	48.0	$30M/yr Major Rehab - City Roads	Delayed
0000031410	CARONDELET ST	UNION ST-GRAVIER ST	0.040	0.080	932	Minor Arterial	Composite	CENTRAL BUSINESS DISTRICT	Council District B	Survey Area 1	Local	2022	$66,481	6.864	56.5	48.3	64.6	$15M/yr Major Rehab - FHWA Roads	In Need Year
0000031660	ROYAL ST	ORLEANS AVE-PIRATE AL	0.011	0.011	146	Major Collector	Composite	FRENCH QUARTER	Council District C	Survey Area 1	Local	2022	$10,434	6.506	52.0	18.4	85.5	$15M/yr Major Rehab - FHWA Roads	In Need Year
0000031670	ROYAL ST	PIRATE AL-ST PETER ST	0.026	0.026	332	Major Collector	Composite	FRENCH QUARTER	Council District C	Survey Area 1	Local	2022	$23,698	8.103	56.9	46.0	67.7	$15M/yr Major Rehab - FHWA Roads	In Need Year
0000031880	ST CHARLES AVE	ERATO ST-THALIA ST	0.057	0.113	970	Minor Arterial	Composite	CENTRAL CITY	Council District B	Survey Area 1	Local	2022	$69,224	8.962	54.6	41.8	67.3	$15M/yr Major Rehab - FHWA Roads	In Need Year
0000032140	ST CHARLES AVE	LOUISIANA AVE-LOUISIANA AVE	0.009	0.019	155	Minor Arterial	Composite	MILAN	Council District B	Survey Area 1	Local	2022	$11,076	7.782	53.1	22.5	83.7	$15M/yr Major Rehab - FHWA Roads	In Need Year
0000033240	ST CHARLES AVE	LOUISIANA AVE-TOLEDANO ST	0.070	0.139	1,253	Minor Arterial	Composite	TOURO	Council District B	Survey Area 1	Local	2016	$89,426	8.986	55.4	48.8	61.9	$15M/yr Major Rehab - FHWA Roads	Delayed
0000033350	ST CHARLES AVE	2ND ST-1ST ST	0.058	0.115	973	Minor Arterial	Composite	GARDEN DISTRICT	Council District B	Survey Area 1	Local	2022	$69,438	9.504	56.3	48.2	64.4	$15M/yr Major Rehab - FHWA Roads	In Need Year
0000033360	ST CHARLES AVE	1ST ST-PHILIP ST	0.033	0.066	580	Minor Arterial	Composite	LOWER GARDEN DISTRICT	Council District B	Survey Area 1	Local	2022	$41,411	9.136	57.3	48.5	66.1	$15M/yr Major Rehab - FHWA Roads	In Need Year
0000033810	DECATUR ST	IBERVILLE ST-CANAL ST	0.073	0.073	1,114	Minor Arterial	Composite	CENTRAL BUSINESS DISTRICT	Council District C	Survey Area 1	Local	2022	$79,515	9.494	56.3	35.5	77.0	$15M/yr Major Rehab - FHWA Roads	In Need Year
0000033980	MAGAZINE ST	MELPOMENE ST-TERPSICHORE ST	0.069	0.138	1,657	Minor Arterial	Composite	LOWER GARDEN DISTRICT	Council District B	Survey Area 1	Local	2022	$118,214	6.717	57.4	48.7	66.0	$15M/yr Major Rehab - FHWA Roads	In Need Year
0000034240	CAMP ST	N MAESTRI PL-POYDRAS ST	0.039	0.079	931	Minor Arterial	Composite	CENTRAL BUSINESS DISTRICT	Council District B	Survey Area 1	Local	2022	$66,457	6.163	55.4	35.6	75.1	$15M/yr Major Rehab - FHWA Roads	In Need Year
0000034280	CAMP ST	COMMON ST-CANAL ST	0.060	0.120	1,300	Minor Arterial	Composite	CENTRAL BUSINESS DISTRICT	Council District B	Survey Area 1	Local	2022	$92,780	6.725	55.7	35.4	76.0	$15M/yr Major Rehab - FHWA Roads	In Need Year
0000034570	TCHOUPITOULAS ST	NATCHEZ ST-POYDRAS ST	0.031	0.063	727	Minor Arterial	Composite	CENTRAL BUSINESS DISTRICT	Council District B	Survey Area 1	Local	2022	$51,861	6.588	56.9	42.0	71.7	$15M/yr Major Rehab - FHWA Roads	In Need Year
0000035630	ANNUNCIATION ST	THALIA ST-MELPOMENE ST	0.069	0.069	1,222	Major Collector	Composite	LOWER GARDEN DISTRICT	Council District B	Survey Area 1	Local	2016	$87,198	6.498	56.7	58.9	54.4	$15M/yr Major Rehab - FHWA Roads	Delayed
0000035670	ANNUNCIATION ST	RACE ST-EUTERPE ST	0.072	0.072	973	Major Collector	Composite	LOWER GARDEN DISTRICT	Council District B	Survey Area 1	Local	2016	$69,406	7.989	55.4	49.7	61.0	$15M/yr Major Rehab - FHWA Roads	Delayed
0000039030	MAGAZINE ST	JACKSON AVE-JOSEPHINE ST	0.071	0.142	1,659	Minor Arterial	Composite	LOWER GARDEN DISTRICT	Council District B	Survey Area 1	Local	2022	$118,397	6.379	57.0	38.7	75.3	$15M/yr Major Rehab - FHWA Roads	In Need Year
0000039660	CAMP ST	ST ANDREW ST-ST MARY ST	0.062	0.062	899	Local	Flexible	LOWER GARDEN DISTRICT	Council District B	Survey Area 1	None	2016	$64,166	0.873	64.2	52.8	75.6	$30M/yr Major Rehab - City Roads	Delayed
0000041210	COLISEUM ST	DUFOSSAT ST-BELLECASTLE ST	0.067	0.134	785	Local	Flexible	UPTOWN	Council District B	Survey Area 1	None	2020	$56,031	0.886	53.0	28.6	77.4	$30M/yr Major Rehab - City Roads	Delayed
0000041640	MARGARET PL	CALLIOPE ST-CLIO ST	0.051	0.101	1,189	Local	Composite	CENTRAL CITY	Council District B	Survey Area 1	None	2022	$84,827	0.947	56.1	42.5	69.7	$30M/yr Major Rehab - City Roads	In Need Year
0000041700	PRYTANIA ST	EUTERPE ST-POLYMNIA ST	0.056	0.113	1,328	Local	Composite	CENTRAL CITY	Council District B	Survey Area 1	None	2019	$94,794	0.870	45.4	31.6	59.1	$30M/yr Major Rehab - City Roads	Delayed
0000041790	PRYTANIA ST	1ST ST-2ND ST	0.058	0.115	1,378	Local	Composite	GARDEN DISTRICT	Council District B	Survey Area 1	None	2016	$98,361	0.968	54.6	47.2	61.9	$30M/yr Major Rehab - City Roads	Delayed
0000041820	PRYTANIA ST	4TH ST-WASHINGTON AVE	0.060	0.120	1,426	Local	Composite	GARDEN DISTRICT	Council District B	Survey Area 1	None	2016	$101,763	0.918	53.6	39.3	67.9	$30M/yr Major Rehab - City Roads	Delayed
0000043090	CARONDELET ST	WASHINGTON AVE-4TH ST	0.061	0.061	1,069	Local	Composite	CENTRAL CITY	Council District B	Survey Area 1	None	2016	$76,265	1.319	53.5	47.6	59.4	$30M/yr Major Rehab - City Roads	Delayed
0000043120	CARONDELET ST	2ND ST-1ST ST	0.057	0.057	1,019	Local	Composite	CENTRAL CITY	Council District B	Survey Area 1	None	2016	$72,713	1.336	53.3	51.3	55.3	$30M/yr Major Rehab - City Roads	Delayed
0000043290	BARONNE ST	TOLEDANO ST-LOUISIANA AVE	0.070	0.070	1,103	Local	Composite	MILAN	Council District B	Survey Area 1	None	2016	$78,691	1.546	54.4	54.1	54.7	$30M/yr Major Rehab - City Roads	Delayed
0000044170	S RAMPART ST	CLIO ST-ERATO ST	0.069	0.138	1,656	Local	Composite	CENTRAL CITY	Council District B	Survey Area 1	None	2016	$118,175	0.977	53.9	49.3	58.5	$30M/yr Major Rehab - City Roads	Delayed
0000044180	S RAMPART ST	ERATO ST-THALIA ST	0.057	0.114	1,392	Local	Composite	CENTRAL CITY	Council District B	Survey Area 1	None	2016	$99,352	0.991	54.8	53.1	56.4	$30M/yr Major Rehab - City Roads	Delayed
0000045370	LA SALLE ST	TERPSICHORE ST-FELICITY ST	0.042	0.083	534	Local	Composite	CENTRAL CITY	Council District B	Survey Area 1	None	2022	$38,081	1.746	56.0	43.0	68.9	$30M/yr Major Rehab - City Roads	In Need Year
0000046380	S ROBERTSON ST	SONIAT ST-VALMONT ST	0.052	0.052	622	Local	Flexible	FRERET	Council District B	Survey Area 1	None	2021	$44,400	0.872	53.9	29.1	78.7	$30M/yr Major Rehab - City Roads	Delayed
0000051410	CAMBRONNE ST	APRICOT ST-PRITCHARD PL	0.066	0.132	779	Local	Flexible	LEONIDAS	Council District A	Survey Area 2	None	2018	$55,563	0.858	45.3	20.7	69.8	$30M/yr Major Rehab - City Roads	Delayed
0000052200	N CARROLLTON AVE	ESPLANADE AVE-ESPLANADE AVE	0.015	0.030	272	Minor Arterial	Composite	CITY PARK	Council District A	Survey Area 2	Local	2022	$19,425	7.655	54.0	28.9	79.1	$15M/yr Major Rehab - FHWA Roads	In Need Year
0000052330	BEAUREGARD AVE	KILLDEER ST-LARK ST	0.064	0.128	1,325	Minor Arterial	Composite	LAKESHORE - LAKE VISTA	Council District D	Survey Area 2	Local	2016	$94,556	7.947	56.3	50.9	61.7	$15M/yr Major Rehab - FHWA Roads	Delayed
0000052610	N CARROLLTON AVE	IBERVILLE ST-CANAL ST	0.073	0.220	1,984	Minor Arterial	Composite	MID-CITY	Council District A	Survey Area 2	Local	2016	$141,604	6.364	56.1	57.2	54.9	$15M/yr Major Rehab - FHWA Roads	Delayed
0000054540	COLLEGE CT	EARHART BLVD-GRAPE ST	0.161	0.161	1,784	Local	Flexible	MARLYVILLE - FONTAINBLEAU	Council District B	Survey Area 2	None	2020	$127,316	0.896	48.8	19.0	78.5	$30M/yr Major Rehab - City Roads	Delayed
0000056330	NAPOLEON AVE	S DORGENOIS ST-S BROAD ST	0.043	0.043	819	Minor Arterial	Composite	BROADMOOR	Council District B	Survey Area 2	Local	2022	$58,457	7.673	55.5	36.0	74.9	$15M/yr Major Rehab - FHWA Roads	In Need Year

DRAFT

Table D1: Budget Recommended Rehabilitations - Combined Major Rehab

Paved City Roads with Data, 2016 to 2025, MinExcl.:2, Infl.:2.5%, Disc.:0%, Incl.Super:No, Committed:Yes, Tol.:N/A, MaxAcc.:0

SectionID*	Street*	Limits	Length (mi)	Lane-miles	Area (sy)	Funcls	PaveType	Neighborhood	Ward	Maint. District	FHWA Route	Budget Rehab Need Year	Budget Rehab Cost	Budget Rehab CE	PCIYr1	RCIYr1	SDIYr1	Child Budget	Pick Flag
0000056400	NAPOLEON AVE	S GALVEZ ST-S JOHNSON ST	0.050	0.100	957	Minor Arterial	Composite	BROADMOOR	Council District B	Survey Area 2	Local	2022	$68,312	8.090	57.1	44.0	70.2	$15M/yr Major Rehab - FHWA Roads	In Need Year
0000056610	GENERAL PERSHING ST	S RENDON ST-DEAD END	0.015	0.031	189	Local	Flexible	BROADMOOR	Council District B	Survey Area 2	None	2019	$13,471	0.865	50.5	31.0	70.0	$30M/yr Major Rehab - City Roads	Delayed
0000057350	WASHINGTON AVE	FERN ST-SHORT ST	0.072	0.143	1,144	Minor Arterial	Composite	GERT TOWN	Council District B	Survey Area 2	Local	2022	$81,608	8.670	54.3	29.7	78.9	$15M/yr Major Rehab - FHWA Roads	In Need Year
0000057380	PALMETTO ST	DUBLIN ST-CAMBRONNE ST	0.134	0.268	2,200	Major Collector	Composite	DIXON	Council District A	Survey Area 2	Local	2022	$157,009	6.393	57.4	45.6	69.1	$15M/yr Major Rehab - FHWA Roads	In Need Year
0000057490	PALMETTO ST	LIVINGSTON ST-LIVE OAK ST	0.066	0.132	1,001	Major Collector	Composite	HOLLYGROVE	Council District A	Survey Area 2	Local	2022	$71,444	6.768	57.4	42.6	72.1	$15M/yr Major Rehab - FHWA Roads	In Need Year
0000057600	WASHINGTON AVE	S CARROLLTON AVE-SHORT ST	0.064	0.128	1,052	Minor Arterial	Composite	GERT TOWN	Council District B	Survey Area 2	Local	2022	$75,091	9.190	57.1	40.3	73.8	$15M/yr Major Rehab - FHWA Roads	In Need Year
0000061860	GRAPE ST	PANAMA CT-COLLEGE CT	0.020	0.040	155	Local	Flexible	MARLYVILLE - FONTAINBLEAU	Council District B	Survey Area 2	None	2022	$11,092	1.352	60.2	38.6	81.8	$30M/yr Major Rehab - City Roads	In Need Year
0000062310	WALMSLEY AVE	SHORT ST-S CARROLLTON AVE	0.064	0.129	1,450	Local	Composite	MARLYVILLE - FONTAINBLEAU	Council District A	Survey Area 2	None	2022	$103,491	0.954	55.0	37.6	72.4	$30M/yr Major Rehab - City Roads	In Need Year
0000062340	APRICOT ST	DANTE ST-CAMBRONNE ST	0.067	0.067	909	Local	Flexible	LEONIDAS	Council District A	Survey Area 2	None	2016	$64,887	0.933	61.7	51.4	71.9	$30M/yr Major Rehab - City Roads	Delayed
0000064680	CALLIOPE ST	S JEFFERSON DAVIS PKWY-S JEFFERSON DAVIS PKWY	0.035	0.070	645	Local	Composite	GERT TOWN	Council District B	Survey Area 2	None	2022	$45,993	0.931	50.4	14.0	86.8	$30M/yr Major Rehab - City Roads	In Need Year
0000065050	HOWARD AVE	S CLARK ST-S GENOIS ST	0.062	0.062	518	Major Collector	Composite	GERT TOWN	Council District B	Survey Area 2	None	2022	$36,939	12.934	57.0	48.8	65.2	$30M/yr Major Rehab - City Roads	In Need Year
0000065320	S GAYOSO ST	DEAD END-EUPHROSINE ST	0.050	0.100	831	Local	Composite	GERT TOWN	Council District B	Survey Area 2	None	2022	$59,321	1.188	53.5	27.9	79.1	$30M/yr Major Rehab - City Roads	In Need Year
0000066040	S BROAD ST	EARHART BLVD-CLIO ST	0.061	0.061	741	Minor Arterial	Composite	GERT TOWN	Council District B	Survey Area 2	None	2022	$52,852	11.943	55.3	35.8	74.8	$30M/yr Major Rehab - City Roads	In Need Year
0000066060	S BROAD ST	ERATO ST-THALIA ST	0.057	0.114	1,234	Minor Arterial	Composite	GERT TOWN	Council District B	Survey Area 2	Local	2016	$88,046	7.488	54.5	48.7	60.3	$15M/yr Major Rehab - FHWA Roads	Delayed
0000066390	FONTAINEBLEAU DR	BURDETTE ST-FERN ST	0.066	0.066	757	Major Collector	Flexible	MARLYVILLE - FONTAINBLEAU	Council District A	Survey Area 2	Local	2016	$53,985	6.251	62.1	57.1	67.0	$15M/yr Major Rehab - FHWA Roads	Delayed
0000067870	MONROE ST	MARKS ST-FERN CT	0.033	0.066	604	Minor Collector	Composite	DIXON	Council District A	Survey Area 2	None	2022	$43,115	2.813	53.6	32.7	74.4	$30M/yr Major Rehab - City Roads	In Need Year
0000070120	S SCOTT ST	CLEVELAND AVE-CANAL ST	0.074	0.074	1,016	Local	Composite	MID-CITY	Council District A	Survey Area 2	None	2022	$72,475	1.591	54.0	38.7	69.2	$30M/yr Major Rehab - City Roads	In Need Year
0000075340	ESPLANADE AVE	MOSS ST-N CARROLLTON AVE	0.059	0.059	898	Minor Arterial	Composite	FAIRGROUNDS	Council District A	Survey Area 2	Local	2022	$64,055	9.612	56.3	35.8	76.8	$15M/yr Major Rehab - FHWA Roads	In Need Year
0000075990	URSULINES AVE	BELLE CHASSE ST-N WHITE ST	0.042	0.042	651	Local	Composite	BAYOU ST. JOHN	Council District A	Survey Area 2	None	2016	$46,469	1.532	55.2	50.3	60.1	$30M/yr Major Rehab - City Roads	Delayed
0000076040	URSULINES AVE	N SALCEDO ST-N LOPEZ ST	0.049	0.049	722	Local	Composite	BAYOU ST. JOHN	Council District A	Survey Area 2	None	2022	$51,535	1.452	55.4	36.8	73.9	$30M/yr Major Rehab - City Roads	In Need Year
0000077070	ORLEANS AVE	N BROAD ST-N WHITE ST	0.099	0.198	2,144	Minor Arterial	Composite	BAYOU ST. JOHN	Council District A	Survey Area 2	Local	2022	$152,965	7.147	56.7	43.5	69.8	$15M/yr Major Rehab - FHWA Roads	In Need Year
0000077810	ORLEANS AVE	MOSS ST-HAGAN AVE	0.075	0.149	1,186	Minor Arterial	Composite	BAYOU ST. JOHN	Council District A	Survey Area 2	Local	2022	$84,621	9.669	57.3	42.6	72.0	$15M/yr Major Rehab - FHWA Roads	In Need Year
0000078040	LAFITTE AVE	N JOHNSON ST-N GALVEZ ST	0.066	0.133	1,070	Local	Composite	TREME - LAFITTE	Council District D	Survey Area 2	None	2016	$76,336	1.523	54.8	54.4	55.2	$30M/yr Major Rehab - City Roads	Delayed
0000078080	LAFITTE AVE	N ROCHEBLAVE ST-N DORGENOIS ST	0.085	0.170	1,496	Local	Composite	TREME - LAFITTE	Council District D	Survey Area 2	None	2016	$106,750	1.358	55.3	50.8	59.7	$30M/yr Major Rehab - City Roads	Delayed
0000078380	ST PETER ST	N CARROLLTON AVE-DAVID ST	0.085	0.085	1,061	Local	Flexible	CITY PARK	Council District A	Survey Area 2	None	2016	$75,717	0.877	62.0	42.9	81.0	$30M/yr Major Rehab - City Roads	Delayed
0000079280	BIENVILLE AVE	N SALCEDO ST-N LOPEZ ST	0.048	0.097	732	Major Collector	Composite	MID-CITY	Council District B	Survey Area 2	Local	2022	$52,201	6.752	56.4	41.6	71.2	$15M/yr Major Rehab - FHWA Roads	In Need Year
0000079400	BIENVILLE AVE	DAVID ST-N SOLOMON ST	0.071	0.071	1,030	Major Collector	Composite	MID-CITY	Council District A	Survey Area 2	Local	2022	$73,521	7.304	56.4	47.5	65.2	$15M/yr Major Rehab - FHWA Roads	In Need Year
0000079580	BIENVILLE AVE	N MURAT ST-N ALEXANDER ST	0.070	0.070	1,056	Major Collector	Composite	MID-CITY	Council District A	Survey Area 2	Local	2016	$75,337	7.102	55.2	48.2	62.2	$15M/yr Major Rehab - FHWA Roads	Delayed
0000081930	BANKS ST	S RENDON ST-S LOPEZ ST	0.068	0.068	1,194	Major Collector	Composite	MID-CITY	Council District B	Survey Area 2	Local	2021	$85,200	5.992	54.0	45.2	62.7	$15M/yr Major Rehab - FHWA Roads	Delayed
0000081940	BANKS ST	S LOPEZ ST-S SALCEDO ST	0.049	0.049	797	Major Collector	Composite	MID-CITY	Council District B	Survey Area 2	Local	2022	$56,863	6.374	56.0	44.2	67.8	$15M/yr Major Rehab - FHWA Roads	In Need Year
0000082560	TULANE AVE	S HENNESSEY ST-DEAD END	0.017	0.034	276	Local	Composite	MID-CITY	Council District A	Survey Area 2	None	2022	$19,663	1.290	55.7	35.8	75.5	$30M/yr Major Rehab - City Roads	In Need Year
0000083090	S BROAD AVE	PERDIDO ST-POYDRAS ST	0.074	0.074	1,206	Local	Composite	MID-CITY	Council District B	Survey Area 2	None	2022	$86,088	1.334	55.8	39.6	71.9	$30M/yr Major Rehab - City Roads	In Need Year
0000083980	MARCIA AVE	DAYNA CT-DAYNA CT	0.057	0.114	921	Local	Composite	LAKEWOOD	Council District A	Survey Area 2	None	2016	$65,720	1.427	55.0	47.0	63.0	$30M/yr Major Rehab - City Roads	Delayed
0000087500	MILNE BLVD	DOWNS ST-CHAPELLE ST	0.062	0.062	752	Minor Collector	Composite	LAKEVIEW	Council District A	Survey Area 2	None	2022	$53,676	4.369	55.0	37.0	72.9	$30M/yr Major Rehab - City Roads	In Need Year
0000087510	MILNE BLVD	CHAPELLE ST-CHAPELLE ST	0.026	0.026	309	Minor Collector	Composite	LAKEVIEW	Council District A	Survey Area 2	None	2022	$22,018	4.516	54.9	39.4	70.3	$30M/yr Major Rehab - City Roads	In Need Year
0000091020	FRENCH ST	GENERAL DIAZ ST-GENERAL DIAZ ST - MARSHAL FOCH ST ALLEY	0.030	0.061	477	Local	Composite	LAKEVIEW	Council District A	Survey Area 2	None	2022	$34,037	1.054	50.0	12.5	87.5	$30M/yr Major Rehab - City Roads	In Need Year
0000091320	BRAGG ST	MARSHAL FOCH ST - ARGONNE BLVD ALLEY-ARGONNE BLVD	0.028	0.056	410	Local	Flexible	LAKEVIEW	Council District A	Survey Area 2	None	2016	$29,225	0.939	62.9	55.3	70.4	$30M/yr Major Rehab - City Roads	Delayed
0000092250	FILMORE AVE	GENERAL DIAZ ST - MARSHAL FOCH ST ALLEY-MARSHAL FOCH ST	0.030	0.060	752	Minor Arterial	Composite	LAKEVIEW	Council District A	Survey Area 2	Local	2022	$53,668	6.044	54.9	39.7	70.1	$15M/yr Major Rehab - FHWA Roads	In Need Year
0000092310	FILMORE AVE	START OF ONEWAY-MARCONI DR	0.036	0.072	360	Minor Arterial	Composite	CITY PARK	Council District A	Survey Area 2	Local	2022	$25,688	12.023	49.9	13.7	86.1	$15M/yr Major Rehab - FHWA Roads	In Need Year
0000093430	CONRAD ST	CATINA ST - MILNE BLVD ALLEY-MILNE BLVD	0.028	0.056	432	Local	Flexible	LAKEVIEW	Council District A	Survey Area 2	None	2016	$30,858	0.953	63.4	58.2	68.5	$30M/yr Major Rehab - City Roads	Delayed
0000093620	NO HAMMOND HWY	PONTCHARTRAIN BLVD-WEST END BLVD	0.081	0.161	1,656	Minor Arterial	Composite	LAKEVIEW	Council District A	Survey Area 2	Local	2022	$118,143	7.442	55.8	41.3	70.2	$15M/yr Major Rehab - FHWA Roads	In Need Year
0000093630	ROBERT E LEE BLVD	WEST END BLVD-WEST END BLVD	0.004	0.008	72	Minor Arterial	Composite	LAKEVIEW	Council District A	Survey Area 2	Local	2022	$5,146	7.847	57.3	39.1	75.4	$15M/yr Major Rehab - FHWA Roads	In Need Year
0000093720	ROBERT E LEE BLVD	CANAL BLVD-CANAL BLVD	0.024	0.049	523	Minor Arterial	Composite	LAKEVIEW	Council District A	Survey Area 2	Local	2022	$37,304	7.034	54.7	39.3	70.1	$15M/yr Major Rehab - FHWA Roads	In Need Year
0000096460	HARRISON AVE	HARRISON AVE-ORLEANS AVE	0.067	0.067	1,370	Local	Composite	LAKEVIEW	Council District A	Survey Area 2	None	2016	$97,751	1.179	54.9	51.7	58.1	$30M/yr Major Rehab - City Roads	Delayed
0000097520	KENILWORTH ST	VICKSBURG ST-VICKSBURG ST - MEMPHIS PL	0.030	0.061	482	Local	Composite	LAKEVIEW	Council District A	Survey Area 2	None	2022	$34,362	1.312	54.2	33.4	75.0	$30M/yr Major Rehab - City Roads	In Need Year
0000100740	ROMULUS ST	BELFORT AVE-CASTIGLIONE ST	0.046	0.091	557	Local	Flexible	FAIRGROUNDS	Council District A	Survey Area 3	None	2019	$39,762	0.884	51.9	33.4	70.3	$30M/yr Major Rehab - City Roads	Delayed
0000101310	N LOPEZ ST	ESPLANADE AVE-GRAND ROUTE ST JOHN	0.017	0.035	217	Local	Flexible	FAIRGROUNDS	Council District A	Survey Area 3	None	2020	$15,516	0.850	52.9	31.0	74.8	$30M/yr Major Rehab - City Roads	Delayed
0000102190	CASTIGLIONE ST	N GAYOSO ST-ROSIERE ST	0.067	0.067	835	Local	Flexible	FAIRGROUNDS	Council District D	Survey Area 3	None	2016	$59,559	1.046	62.4	53.3	71.5	$30M/yr Major Rehab - City Roads	Delayed
0000102230	OREILLY ST	N GAYOSO ST-N DUPRE ST	0.067	0.067	939	Local	Flexible	FAIRGROUNDS	Council District D	Survey Area 3	None	2016	$67,036	0.861	55.9	48.0	63.8	$30M/yr Major Rehab - City Roads	Delayed
0000102590	ONZAGA ST	PAUL MORPHY ST-N DUPRE ST	0.066	0.066	960	Local	Flexible	FAIRGROUNDS	Council District D	Survey Area 3	None	2016	$68,518	0.865	62.8	51.3	74.3	$30M/yr Major Rehab - City Roads	Delayed
0000102650	LAPEYROUSE ST	ROUSSELIN DR-N DORGENOIS ST	0.050	0.050	585	Local	Flexible	SEVENTH WARD	Council District D	Survey Area 3	None	2020	$41,736	0.881	52.3	26.8	77.8	$30M/yr Major Rehab - City Roads	Delayed
0000102960	PAUL MORPHY ST	AUBRY ST-OREILLY ST	0.070	0.070	897	Local	Flexible	FAIRGROUNDS	Council District D	Survey Area 3	None	2016	$63,983	0.862	53.8	37.6	70.0	$30M/yr Major Rehab - City Roads	Delayed
0000103040	N DUPRE ST	ONZAGA ST-LAPEYROUSE ST	0.070	0.070	1,042	Local	Flexible	FAIRGROUNDS	Council District D	Survey Area 3	None	2016	$74,330	0.860	63.6	52.7	74.4	$30M/yr Major Rehab - City Roads	Delayed
0000105010	ST BERNARD AVE	OWENS BLVD-CROFTWAY CT	0.051	0.102	985	Major Collector	Composite	FILMORE	Council District D	Survey Area 3	Local	2016	$70,271	6.056	55.7	60.6	50.7	$15M/yr Major Rehab - FHWA Roads	Delayed
0000106500	BURGUNDY ST	PAULINE ST-INDEPENDENCE ST	0.051	0.051	780	Local	Composite	BYWATER	Council District C	Survey Area 3	None	2016	$55,650	1.529	53.6	49.5	57.7	$30M/yr Major Rehab - City Roads	Delayed
0000106550	BURGUNDY ST	PIETY ST-LOUISA ST	0.054	0.054	785	Local	Composite	BYWATER	Council District C	Survey Area 3	None	2016	$56,007	1.586	54.0	47.3	60.7	$30M/yr Major Rehab - City Roads	Delayed

DRAFT

Table D1: Budget Recommended Rehabilitations - Combined Major Rehab

Paved City Roads with Data, 2016 to 2025, MinExcl.:2, Infl.:2.5%, Disc.:0%, Incl.Super:No, Committed:Yes, Tol.:N/A, MaxAcc.:0

SectionID*	Street*	Limits	Length (mi)	Lane-miles	Area (sy)	Funcls	PaveType	Neighborhood	Ward	Maint. District	FHWA Route	Budget Rehab Need Year	Budget Rehab Cost	Budget Rehab CE	PCIYr1	RCIYr1	SDIYr1	Child Budget	Pick Flag
0000107540	POLAND AVE	CHARTRES ST-ROYAL ST	0.068	0.136	1,531	Minor Arterial	Composite	BYWATER	Council District C	Survey Area 3	Local	2022	$109,263	8.658	56.8	71.5	42.0	$15M/yr Major Rehab - FHWA Roads	In Need Year
0000107770	FRANCE ST	N DORGENOIS ST-N ROCHEBLAVE ST	0.074	0.148	1,547	Minor Arterial	Composite	BYWATER	Council District D	Survey Area 3	Local	2022	$110,421	7.287	55.2	41.2	69.2	$15M/yr Major Rehab - FHWA Roads	In Need Year
0000107840	POLAND AVE	N JOHNSON ST-LESSEPS ST	0.048	0.095	996	Minor Arterial	Composite	BYWATER	Council District D	Survey Area 3	Local	2016	$71,063	7.971	54.1	52.9	55.2	$15M/yr Major Rehab - FHWA Roads	Delayed
0000108380	FRANCE ST	N ROMAN ST-N PRIEUR ST	0.075	0.149	896	Local	Flexible	ST. CLAUDE	Council District D	Survey Area 3	None	2019	$63,944	0.871	48.5	27.9	69.1	$30M/yr Major Rehab - City Roads	Delayed
0000109200	PAULINE ST	N RAMPART ST-BURGUNDY ST	0.069	0.069	1,176	Local	Flexible	ST. CLAUDE	Council District C	Survey Area 3	None	2016	$83,892	0.915	63.1	60.1	66.0	$30M/yr Major Rehab - City Roads	Delayed
0000111450	N GALVEZ ST	OREILLY ST-NEW ORLEANS ST	0.021	0.021	340	Major Collector	Composite	SEVENTH WARD	Council District D	Survey Area 3	Local	2016	$24,230	6.454	55.0	44.3	65.7	$15M/yr Major Rehab - FHWA Roads	Delayed
0000111700	N GALVEZ ST	CONGRESS ST-INDEPENDENCE ST	0.046	0.092	737	Major Collector	Composite	ST. CLAUDE	Council District D	Survey Area 3	Local	2016	$52,614	6.971	57.5	54.0	61.0	$15M/yr Major Rehab - FHWA Roads	Delayed
0000113000	MARAIS ST	GALLIER ST-CONGRESS ST	0.050	0.100	591	Local	Flexible	ST. CLAUDE	Council District C	Survey Area 3	None	2016	$42,180	0.992	63.0	48.2	77.8	$30M/yr Major Rehab - City Roads	Delayed
0000113330	N RAMPART ST	SISTER ST-JOURDAN AVE	0.070	0.141	956	Local	Flexible	HOLY CROSS	Council District E	Survey Area 3	None	2016	$68,249	0.983	64.0	54.9	73.1	$30M/yr Major Rehab - City Roads	Delayed
0000114070	CHARTRES ST	EGANIA ST-ANDRY ST	0.071	0.142	1,180	Local	Flexible	HOLY CROSS	Council District E	Survey Area 3	None	2016	$84,185	0.896	60.8	58.7	62.8	$30M/yr Major Rehab - City Roads	Delayed
0000114150	CHARTRES ST	ST MAURICE AVE-TRICOU ST	0.062	0.123	1,035	Local	Flexible	HOLY CROSS	Council District E	Survey Area 3	None	2022	$73,823	1.204	62.5	68.9	56.1	$30M/yr Major Rehab - City Roads	In Need Year
0000114590	JOURDAN AVE	N CLAIBORNE AVE-N DERBIGNY ST	0.097	0.195	1,322	Local	Flexible	LOWER NINTH WARD	Council District E	Survey Area 3	None	2016	$94,342	1.027	61.3	56.0	66.5	$30M/yr Major Rehab - City Roads	Delayed
0000115540	N DERBIGNY ST	JOURDAN AVE-DESLONDE ST	0.065	0.131	1,073	Local	Flexible	LOWER NINTH WARD	Council District E	Survey Area 3	None	2016	$76,534	0.873	62.3	57.4	67.2	$30M/yr Major Rehab - City Roads	Delayed
0000118810	EGANIA ST	END-DOUGLASS ST	0.020	0.041	252	Local	Flexible	HOLY CROSS	Council District E	Survey Area 3	None	2020	$18,014	0.857	54.5	31.7	77.2	$30M/yr Major Rehab - City Roads	Delayed
0000123070	FRENCHMEN ST	N CLAIBORNE AVE-N DERBIGNY ST	0.070	0.070	1,081	Local	Composite	SEVENTH WARD	Council District D	Survey Area 3	None	2022	$77,129	1.395	55.7	37.8	73.6	$30M/yr Major Rehab - City Roads	In Need Year
0000123820	ST ANTHONY ST	N VILLERE ST-URQUHART ST	0.070	0.070	1,230	Local	Composite	SEVENTH WARD	Council District C	Survey Area 3	None	2022	$87,745	1.170	53.3	31.8	74.8	$30M/yr Major Rehab - City Roads	In Need Year
0000124950	N ROBERTSON ST	PORT ST-FRANKLIN AVE	0.058	0.117	856	Local	Composite	ST. CLAUDE	Council District C	Survey Area 3	None	2022	$61,050	1.425	54.1	34.3	73.8	$30M/yr Major Rehab - City Roads	In Need Year
0000125230	N ROMAN ST	ELYSIAN FIELDS AVE-MARIGNY ST	0.067	0.133	1,085	Local	Composite	ST. ROCH	Council District D	Survey Area 3	None	2022	$77,414	1.330	55.2	38.6	71.7	$30M/yr Major Rehab - City Roads	In Need Year
0000125240	N ROMAN ST	MARIGNY ST-MANDEVILLE ST	0.068	0.136	1,062	Local	Composite	ST. ROCH	Council District D	Survey Area 3	None	2016	$75,797	1.408	54.1	40.5	67.6	$30M/yr Major Rehab - City Roads	Delayed
0000125750	N JOHNSON ST	ST ROCH AVE-ST ROCH AVE	0.026	0.051	416	Local	Flexible	ST. ROCH	Council District D	Survey Area 3	None	2016	$29,716	0.857	62.9	56.4	69.3	$30M/yr Major Rehab - City Roads	Delayed
0000126590	LAW ST	REPUBLIC ST-BRUXELLES ST	0.070	0.070	892	Local	Flexible	SEVENTH WARD	Council District D	Survey Area 3	None	2016	$63,658	1.070	61.8	55.1	68.4	$30M/yr Major Rehab - City Roads	Delayed
0000126730	DUELS ST	BRUXELLES ST-N BROAD ST	0.056	0.113	657	Local	Flexible	FAIRGROUNDS	Council District D	Survey Area 3	None	2018	$46,905	0.868	45.7	21.7	69.6	$30M/yr Major Rehab - City Roads	Delayed
0000127130	BRUXELLES ST	ABUNDANCE ST-TREASURE ST	0.070	0.070	934	Local	Flexible	FAIRGROUNDS	Council District D	Survey Area 3	None	2016	$66,679	0.917	61.3	49.6	73.0	$30M/yr Major Rehab - City Roads	Delayed
0000129610	FRANKLIN AVE	GLADIOLUS ST-VERBENA ST	0.055	0.110	1,029	Minor Arterial	Composite	GENTILLY TERRACE	Council District D	Survey Area 3	Local	2016	$73,442	8.861	57.1	52.8	61.4	$15M/yr Major Rehab - FHWA Roads	Delayed
0000130340	FRANKLIN AVE	N JOHNSON ST-N PRIEUR ST	0.070	0.140	1,487	Minor Arterial	Composite	ST. ROCH	Council District D	Survey Area 3	Local	2016	$106,084	7.983	54.5	55.3	53.6	$15M/yr Major Rehab - FHWA Roads	Delayed
0000130420	FRANKLIN AVE	URQUHART ST-ARTS ST	0.033	0.065	626	Minor Arterial	Composite	ST. CLAUDE	Council District C	Survey Area 3	Local	2016	$44,685	8.293	54.6	46.9	62.3	$15M/yr Major Rehab - FHWA Roads	Delayed
0000131120	ST ROCH AVE	N CLAIBORNE AVE-N DERBIGNY ST	0.070	0.070	1,031	Local	Flexible	ST. ROCH	Council District D	Survey Area 3	None	2016	$73,601	0.902	63.5	54.5	72.4	$30M/yr Major Rehab - City Roads	Delayed
0000132050	ALMONASTER AVE	N TONTI ST-COMUS CT	0.036	0.073	625	Major Collector	Composite	ST. CLAUDE	Council District D	Survey Area 3	Local	2016	$44,590	6.299	54.7	49.3	60.1	$15M/yr Major Rehab - FHWA Roads	Delayed
0000132300	ALMONASTER AVE	ST FERDINAND ST-LIBERTY TERRACE DR	0.318	0.635	6,289	Major Collector	Composite	DESIRE AREA	Council District D	Survey Area 3	Local	2018	$448,747	6.268	57.7	67.4	48.0	$15M/yr Major Rehab - FHWA Roads	Delayed
0000133250	SPAIN ST	DEAD END-INDUSTRY ST	0.061	0.122	708	Local	Flexible	ST. ROCH	Council District D	Survey Area 3	None	2019	$50,521	0.887	50.3	25.0	75.5	$30M/yr Major Rehab - City Roads	Delayed
0000133950	TREASURE ST	TOURO ST-PAUGER ST	0.068	0.068	873	Local	Flexible	ST. ROCH	Council District D	Survey Area 3	None	2016	$62,279	0.864	59.1	40.9	77.2	$30M/yr Major Rehab - City Roads	Delayed
0000136170	PEOPLES AVE	WISTERIA ST-GENTILLY BLVD	0.047	0.093	641	Local	Flexible	GENTILLY TERRACE	Council District D	Survey Area 3	None	2016	$45,716	1.157	63.3	60.9	65.6	$30M/yr Major Rehab - City Roads	Delayed
0000137070	CHICKASAW ST	POWHATAN ST-VELIE ST	0.006	0.013	90	Local	Flexible	DESIRE AREA	Council District D	Survey Area 3	None	2016	$6,454	0.896	62.7	53.1	72.3	$30M/yr Major Rehab - City Roads	Delayed
0000137230	APACHE ST	DEAD END-CHICKASAW ST	0.022	0.044	197	Local	Flexible	DESIRE AREA	Council District D	Survey Area 3	None	2022	$14,034	1.149	61.2	38.9	83.5	$30M/yr Major Rehab - City Roads	In Need Year
0000137400	HIAWATHA ST	IROQUOIS ST-MC FARLAND ST	0.054	0.107	506	Local	Flexible	DESIRE AREA	Council District D	Survey Area 3	None	2016	$36,122	1.187	61.6	43.9	79.2	$30M/yr Major Rehab - City Roads	Delayed
0000139420	ABUNDANCE ST	PIETY ST-PAVE CHANGE	0.035	0.035	509	Local	Composite	DESIRE DEV	Council District D	Survey Area 3	None	2016	$36,321	1.630	54.1	49.4	58.8	$30M/yr Major Rehab - City Roads	Delayed
0000140560	HIGGINS BLVD	ST FERDINAND ST-PRESS ST	0.090	0.090	1,124	Major Collector	Composite	DESIRE AREA	Council District D	Survey Area 3	Local	2016	$80,237	8.594	55.7	48.2	63.2	$15M/yr Major Rehab - FHWA Roads	Delayed
0000140590	HIGGINS BLVD	MONTEGUT ST-FELICIANA ST	0.066	0.066	826	Major Collector	Composite	DESIRE AREA	Council District D	Survey Area 3	Local	2016	$58,957	8.575	55.5	49.3	61.7	$15M/yr Major Rehab - FHWA Roads	Delayed
0000140750	HIGGINS BLVD	MONTEGUT ST-PRESS ST	0.062	0.062	764	Major Collector	Composite	DESIRE AREA	Council District D	Survey Area 3	Local	2016	$54,501	8.824	56.1	50.3	61.8	$15M/yr Major Rehab - FHWA Roads	Delayed
0000143960	PASTEUR BLVD	PRENTISS AVE-BURBANK DR	0.177	0.177	2,081	Local	Flexible	ST. ANTHONY	Council District D	Survey Area 3	None	2016	$148,478	1.191	61.4	56.2	66.5	$30M/yr Major Rehab - City Roads	Delayed
0000143990	PASTEUR BLVD	BURBANK DR-PRENTISS AVE	0.177	0.177	2,164	Local	Flexible	ST. ANTHONY	Council District D	Survey Area 3	None	2016	$154,400	1.040	61.3	51.6	70.9	$30M/yr Major Rehab - City Roads	Delayed
0000148040	SUMPTER ST	PAUGER ST-TOURO ST	0.068	0.136	1,090	Local	Flexible	DILLARD	Council District D	Survey Area 3	None	2016	$77,811	1.006	63.0	61.2	64.8	$30M/yr Major Rehab - City Roads	Delayed
0000148050	SUMPTER ST	TOURO ST-FRENCHMEN ST	0.068	0.136	1,055	Local	Flexible	DILLARD	Council District D	Survey Area 3	None	2016	$75,313	0.954	63.2	58.7	67.7	$30M/yr Major Rehab - City Roads	Delayed
0000148060	SUMPTER ST	FRENCHMEN ST-ELYSIAN FIELDS AVE	0.071	0.141	1,148	Local	Flexible	DILLARD	Council District D	Survey Area 3	None	2016	$81,886	0.971	61.5	60.5	62.4	$30M/yr Major Rehab - City Roads	Delayed
0000148210	LOMBARD ST	EASTERN ST-PEOPLES AVE	0.034	0.067	438	Local	Flexible	GENTILLY TERRACE	Council District D	Survey Area 3	None	2016	$31,270	0.910	62.1	48.1	76.0	$30M/yr Major Rehab - City Roads	Delayed
0000148900	PARIS AVE	KING DR-MIRABEAU AVE	0.061	0.122	1,206	Minor Arterial	Composite	FILMORE	Council District D	Survey Area 3	Local	2022	$86,048	7.301	55.5	35.0	76.0	$15M/yr Major Rehab - FHWA Roads	In Need Year
0000150320	CARTIER AVE	MITHRA ST-CRESCENT ST	0.057	0.114	1,382	Local	Composite	FILMORE	Council District D	Survey Area 3	None	2020	$98,591	0.868	48.3	35.2	61.3	$30M/yr Major Rehab - City Roads	Delayed
0000153820	FILMORE AVE	ST ANTHONY AVE-ST ANTHONY AVE	0.012	0.012	244	Minor Arterial	Composite	ST. ANTHONY	Council District D	Survey Area 3	Local	2022	$17,427	7.574	57.4	48.0	66.8	$15M/yr Major Rehab - FHWA Roads	In Need Year
0000154350	PRENTISS AVE	ALFRED ST-ST BERNARD AVE	0.060	0.060	1,216	Local	Composite	FILMORE	Council District D	Survey Area 3	None	2016	$86,754	1.303	53.8	62.8	44.8	$30M/yr Major Rehab - City Roads	Delayed
0000155190	LAKESHORE DR	PRATT DR-LEVEE	0.066	0.132	960	Minor Arterial	Composite	LAKE TERRACE & OAKS	Council District D	Survey Area 3	Local	2022	$68,534	11.035	57.6	48.6	66.5	$15M/yr Major Rehab - FHWA Roads	In Need Year
0000155225	LAKESHORE DR	PAVE CHANGE-LAKE TERRACE DR	0.053	0.053	781	Major Collector	Composite	LAKE TERRACE & OAKS	Council District D	Survey Area 3	Local	2016	$55,761	7.625	55.2	55.3	55.1	$15M/yr Major Rehab - FHWA Roads	Delayed
0000156330	ROBERT E LEE BLVD	FRANKLIN AVE-EADS ST	0.062	0.062	816	Local	Flexible	MILNEBURG	Council District D	Survey Area 3	None	2016	$58,211	0.910	61.5	48.3	74.7	$30M/yr Major Rehab - City Roads	Delayed
0000158480	METROPOLITAN DR	STEPHEN GIRARD AVE-KENDALL DR	0.048	0.095	778	Local	Flexible	GENTILLY WOODS	Council District D	Survey Area 3	None	2017	$55,508	1.036	62.9	62.7	63.0	$30M/yr Major Rehab - City Roads	Delayed
0000159150	EMMETT W BASHFUL BLVD	PRESS DR-CAMPUS BLVD	0.069	0.069	768	Local	Composite	PONTCHARTRAIN PARK	Council District D	Survey Area 3	None	2016	$54,770	2.145	56.2	51.6	60.7	$30M/yr Major Rehab - City Roads	Delayed
0000162550	DWYER RD	DALE ST-REYNES ST	0.054	0.108	1,061	Major Collector	Composite	WEST LAKE FOREST	Council District E	Survey Area 4	Local	2017	$75,702	6.159	56.7	64.5	48.9	$15M/yr Major Rehab - FHWA Roads	Delayed
0000166070	HAMMOND ST	GAWAIN DR-GALAHAD DR	0.046	0.091	1,116	Local	Composite	READ BLVD WEST	Council District E	Survey Area 4	None	2016	$79,642	0.862	39.1	36.4	41.7	$30M/yr Major Rehab - City Roads	Delayed

Draft

Table D1: Budget Recommended Rehabilitations - Combined Major Rehab

Paved City Roads with Data, 2016 to 2025, MinExcl.:2, Infl.:2.5%, Disc.:0%, Incl.Super:No, Committed:Yes, Tol.:N/A, MaxAcc.:0

SectionID*	Street*	Limits	Length (mi)	Lane-miles	Area (sy)	Funcls	PaveType	Neighborhood	Ward	Maint. District	FHWA Route	Budget Rehab Need Year	Budget Rehab Cost	Budget Rehab CE	PCIYr1	RCIYr1	SDIYr1	Child Budget	Pick Flag
0000166170	HAMMOND ST	BUNDY RD-LONGFELLOW DR	0.043	0.086	1,038	Local	Composite	READ BLVD WEST	Council District E	Survey Area 4	None	2016	$74,060	0.921	53.5	41.7	65.2	$30M/yr Major Rehab - City Roads	Delayed
0000169380	CROWDER BLVD	HUNTINGTON PARK DR-BEECHWOOD CT	0.171	0.341	3,718	Minor Arterial	Composite	LITTLE WOODS	Council District E	Survey Area 4	Local	2016	$265,313	8.011	56.7	59.5	53.8	$15M/yr Major Rehab - FHWA Roads	Delayed
0000170100	LAMB RD RAMP	LAMB RD-DWYER RD	0.032	0.032	398	Local	Flexible	PINES VILLAGE	Council District D	Survey Area 4	None	2019	$28,376	0.847	49.3	28.7	69.9	$30M/yr Major Rehab - City Roads	Delayed
0000177590	LINDEN ST	GANNON RD-DEAD END	0.135	0.270	1,742	Local	Flexible	LITTLE WOODS	Council District E	Survey Area 4	None	2016	$124,304	0.867	56.1	39.7	72.4	$30M/yr Major Rehab - City Roads	Delayed
0000180710	MORRISON RD	DALEWOOD RD-CRESTMONT RD	0.055	0.109	678	Minor Arterial	Composite	LITTLE WOODS	Council District E	Survey Area 4	Local	2022	$48,412	11.526	54.3	33.6	74.9	$15M/yr Major Rehab - FHWA Roads	In Need Year
0000181510	NATURE CENTER DR	END-READ BLVD	0.202	0.202	2,916	Local	Flexible	WEST LAKE FOREST	Council District E	Survey Area 4	None	2022	$208,076	1.493	63.5	73.1	53.9	$30M/yr Major Rehab - City Roads	In Need Year
0000182160	SIX FLAGS PKWY	I-510 SERVICE RD E-LAKE FOREST BLVD	0.080	0.159	1,649	Minor Arterial	Composite	VILLAGE DE LEST	Council District E	Survey Area 4	Local	2022	$117,659	9.236	57.1	69.8	44.4	$15M/yr Major Rehab - FHWA Roads	In Need Year
0000182360	LAKE FOREST BLVD	READ BLVD-PAVE CHANGE	0.325	0.650	5,993	Minor Arterial	Composite	WEST LAKE FOREST	Council District E	Survey Area 4	Local	2016	$427,618	8.942	56.3	51.6	60.9	$15M/yr Major Rehab - FHWA Roads	Delayed
0000185410	ALBA RD	ALBA RD W-ALBA RD E	0.038	0.077	650	Local	Composite	LAKE CATHERINE	Council District E	Survey Area 4	None	2016	$46,398	1.428	56.1	53.4	58.8	$30M/yr Major Rehab - City Roads	Delayed
0000185460	LUCRINO RD	MURANO RD-ALBA RD W	0.031	0.063	809	Local	Composite	LAKE CATHERINE	Council District E	Survey Area 4	None	2022	$57,751	0.874	55.0	43.4	66.6	$30M/yr Major Rehab - City Roads	In Need Year
0000185530	NAPLES ST	SAN MARCO RD-SAN MARCO RD	0.160	0.321	3,076	Local	Composite	LAKE CATHERINE	Council District E	Survey Area 4	None	2016	$219,462	1.280	54.0	54.4	53.6	$30M/yr Major Rehab - City Roads	Delayed
0000185920	POWDER ST	PELICAN AVE-ALIX ST	0.069	0.138	850	Local	Flexible	ALGIERS POINT	Council District C	Survey Area 5	None	2019	$60,629	0.856	48.9	29.2	68.5	$30M/yr Major Rehab - City Roads	Delayed
0000186190	MONROE ST	MARDI GRAS BLVD-MAGELLAN ST	0.075	0.150	1,820	Local	Composite	McDONOGH	Council District C	Survey Area 5	None	2018	$129,877	0.881	44.7	37.3	52.0	$30M/yr Major Rehab - City Roads	Delayed
0000186670	HERMOSA ST	LAWRENCE ST-MARDI GRAS BLVD	0.034	0.069	404	Local	Composite	McDONOGH	Council District C	Survey Area 5	None	2022	$28,860	1.776	53.3	34.5	72.1	$30M/yr Major Rehab - City Roads	In Need Year
0000187690	PARK BLVD	ELMIRA AVE-BODENGER BLVD	0.086	0.173	1,144	Local	Flexible	McDONOGH	Council District C	Survey Area 5	None	2016	$81,600	0.933	61.7	50.1	73.3	$30M/yr Major Rehab - City Roads	Delayed
0000188450	OPELOUSAS AVE	SEGUIN ST-VERRET ST	0.012	0.012	159	Local	Composite	McDONOGH	Council District C	Survey Area 5	None	2016	$11,370	1.753	53.7	46.4	61.0	$30M/yr Major Rehab - City Roads	Delayed
0000188500	OPELOUSAS AVE	PACIFIC AVE-ATLANTIC AVE	0.058	0.058	722	Major Collector	Composite	McDONOGH	Council District C	Survey Area 5	Local	2022	$51,535	8.567	57.1	48.8	65.3	$15M/yr Major Rehab - FHWA Roads	In Need Year
0000188510	OPELOUSAS AVE	ATLANTIC AVE-THAYER ST	0.135	0.135	1,830	Major Collector	Composite	WHITNEY	Council District C	Survey Area 5	Local	2016	$130,559	8.117	56.9	52.2	61.6	$15M/yr Major Rehab - FHWA Roads	Delayed
0000188710	OPELOUSAS AVE	LE BOEUF ST-THAYER ST	0.061	0.061	865	Major Collector	Composite	WHITNEY	Council District C	Survey Area 5	Local	2016	$61,747	7.629	54.6	48.9	60.3	$15M/yr Major Rehab - FHWA Roads	Delayed
0000189200	PELICAN AVE	LAVERGNE ST-VERRET ST	0.016	0.031	322	Local	Composite	ALGIERS POINT	Council District C	Survey Area 5	None	2016	$22,993	1.091	55.0	44.3	65.6	$30M/yr Major Rehab - City Roads	Delayed
0000190485	L B LANDRY AVE	PAVE CHANGE-PTOLEMY ST	0.093	0.185	1,782	Minor Arterial	Composite	WHITNEY	Council District C	Survey Area 5	Local	2022	$127,166	8.280	56.1	47.1	65.1	$15M/yr Major Rehab - FHWA Roads	In Need Year
0000192200	CONSTITUTION ST	CARMICK ST-SAVAGE ST	0.072	0.144	886	Local	Flexible	U.S. NAVAL BASE	Council District C	Survey Area 5	None	2016	$63,206	0.933	60.9	44.8	76.9	$30M/yr Major Rehab - City Roads	Delayed
0000192210	CONSTITUTION ST	SAVAGE ST-HUNLEY LN	0.068	0.137	850	Local	Flexible	U.S. NAVAL BASE	Council District C	Survey Area 5	None	2016	$60,677	0.937	61.7	46.4	77.0	$30M/yr Major Rehab - City Roads	Delayed
0000193310	LAMARQUE ST	PACE BLVD-ELIZARDI BLVD	0.059	0.118	818	Local	Flexible	BEHRMAN	Council District C	Survey Area 5	None	2016	$58,362	0.938	63.1	53.5	72.6	$30M/yr Major Rehab - City Roads	Delayed
0000194180	NEWTON ST	HORACE ST-FLANDERS ST	0.069	0.138	919	Local	Flexible	U.S. NAVAL BASE	Council District C	Survey Area 5	None	2016	$65,545	0.874	56.6	43.5	69.6	$30M/yr Major Rehab - City Roads	Delayed
0000194190	LUNA ST	ODEON ST-HORACE ST	0.069	0.138	897	Local	Flexible	U.S. NAVAL BASE	Council District C	Survey Area 5	None	2016	$64,007	1.115	62.8	58.0	67.5	$30M/yr Major Rehab - City Roads	Delayed
0000205940	ADRIAN ST	BAILEY ST-PERRIN ST	0.101	0.202	972	Local	Flexible	NEW AURORA - ENGLISH TURN	Council District C	Survey Area 5	None	2016	$69,351	1.158	61.5	43.4	79.6	$30M/yr Major Rehab - City Roads	Delayed
0000207390	RED OAK DR	TALL OAK DR-RED OAK CT	0.036	0.036	455	Local	Composite	TALL TIMBERS - BRECHTEL	Council District C	Survey Area 5	None	2022	$32,475	1.594	54.4	30.2	78.5	$30M/yr Major Rehab - City Roads	In Need Year
Total			**13.487**	**22.120**	**223,015**								**$15,913,670**						
Budget Rehab*: AC - Reconstruction (Minor Collector/Local) - 50 Items																			
0000005750	BIRCH ST	HOLLYGROVE ST-DEAD END	0.036	0.072	378	Local	Flexible	LEONIDAS	Council District A	Survey Area 1	None	2016	$125,435	0.892	39.3	27.8	50.8	$30M/yr Major Rehab - City Roads	Delayed
0000009850	EVERETT PL	CUL-DE-SAC-LOYOLA AVE	0.063	0.063	629	Local	Flexible	AUDUBON	Council District A	Survey Area 1	None	2016	$208,567	0.892	8.9	10.7	7.0	$30M/yr Major Rehab - City Roads	Delayed
0000012360	ROBERT ST	COLISEUM ST-PERRIER ST	0.047	0.094	488	Local	Flexible	UPTOWN	Council District B	Survey Area 1	None	2016	$161,842	0.864	3.2	6.4	0.0	$30M/yr Major Rehab - City Roads	Delayed
0000017480	HARMONY ST	9TH ST-CAMP ST	0.032	0.032	333	Local	Flexible	GARDEN DISTRICT	Council District B	Survey Area 1	None	2016	$110,327	0.858	1.6	3.2	0.0	$30M/yr Major Rehab - City Roads	Delayed
0000026730	CONTI ST	RAIL TRACKS-N FRONT ST	0.011	0.011	115	Local	Flexible	FRENCH QUARTER	Council District C	Survey Area 1	None	2016	$38,176	0.875	33.8	21.1	46.4	$30M/yr Major Rehab - City Roads	Delayed
0000042620	GARFIELD ST	JOSEPH ST-ARABELLA ST	0.055	0.110	577	Local	Flexible	AUDUBON	Council District A	Survey Area 1	None	2016	$191,506	0.857	21.3	35.9	6.6	$30M/yr Major Rehab - City Roads	Delayed
0000054580	VINCENNES PL	S TONTI ST-S ROCHEBLAVE ST	0.065	0.129	680	Local	Flexible	MARLYVILLE - FONTAINBLEAU	Council District A	Survey Area 2	None	2016	$225,665	0.861	27.4	5.0	49.8	$30M/yr Major Rehab - City Roads	Delayed
0000067230	FAIRWAY DR	ETHEL LN-HEDWIDGE LN	0.143	0.286	1,494	Local	Flexible	LAKEWOOD	Council District A	Survey Area 2	None	2016	$495,401	0.862	25.5	13.3	37.6	$30M/yr Major Rehab - City Roads	Delayed
0000068180	FERN CT	LEONIDAS ST-MONROE ST	0.066	0.133	680	Local	Flexible	DIXON	Council District A	Survey Area 2	None	2016	$225,554	0.877	0.1	0.1	0.1	$30M/yr Major Rehab - City Roads	Delayed
0000078770	ST LOUIS ST	N DUPRE ST-N GAYOSO ST	0.063	0.127	690	Local	Flexible	BAYOU ST. JOHN	Council District A	Survey Area 2	None	2017	$228,686	0.860	40.6	28.7	52.4	$30M/yr Major Rehab - City Roads	Delayed
0000090250	HARNEY ST	MILNE BLVD - COLBERT ST ALLEY-COLBERT ST	0.031	0.063	323	Local	Flexible	LAKEVIEW	Council District A	Survey Area 2	None	2016	$107,158	0.873	5.0	10.0	0.0	$30M/yr Major Rehab - City Roads	Delayed
0000090850	FRENCH ST	WEST END BLVD - CATINA ST ALLEY-CATINA ST	0.030	0.059	299	Local	Flexible	LAKEVIEW	Council District A	Survey Area 2	None	2016	$99,161	0.892	1.1	0.9	1.3	$30M/yr Major Rehab - City Roads	Delayed
0000097660	GENERAL DIAZ ST	DEAD END-FLORIDA BLVD	0.049	0.097	503	Local	Flexible	NAVARRE	Council District A	Survey Area 2	None	2016	$166,780	0.869	11.4	7.7	15.1	$30M/yr Major Rehab - City Roads	Delayed
0000097800	VIRGINIA ST	CITY PARK AVE-CONTI ST	0.083	0.166	840	Local	Flexible	NAVARRE	Council District A	Survey Area 2	None	2016	$278,580	0.884	18.4	15.1	21.7	$30M/yr Major Rehab - City Roads	Delayed
0000097820	ROSEDALE DR	CANAL BLVD-CONTI ST	0.049	0.098	509	Local	Flexible	NAVARRE	Council District A	Survey Area 2	None	2016	$168,733	0.865	6.3	0.8	11.8	$30M/yr Major Rehab - City Roads	Delayed
0000098010	CLAYTON AVE	MEMPHIS ST-VIRGINIA CT	0.037	0.073	382	Local	Flexible	NAVARRE	Council District A	Survey Area 2	None	2016	$126,614	0.867	24.3	31.6	16.9	$30M/yr Major Rehab - City Roads	Delayed
0000100690	CASTIGLIONE ST	N SALCEDO ST-ROMULUS ST	0.067	0.067	726	Local	Flexible	FAIRGROUNDS	Council District A	Survey Area 3	None	2016	$240,663	0.867	38.3	16.5	60.0	$30M/yr Major Rehab - City Roads	Delayed
0000111420	UNNAMED	POLAND AVE-N MIRO ST	0.019	0.019	190	Local	Flexible	BYWATER	Council District D	Survey Area 3	None	2016	$63,086	0.885	11.7	1.1	22.2	$30M/yr Major Rehab - City Roads	Delayed
0000120790	WINTHROP ST	N ROCHEBLAVE ST-N DORGENOIS ST	0.074	0.147	772	Local	Flexible	LOWER NINTH WARD	Council District E	Survey Area 3	None	2016	$256,139	0.856	20.3	28.6	11.9	$30M/yr Major Rehab - City Roads	Delayed
0000124230	NEW ORLEANS ST	OLD ROMAN ST-NEW PRIEUR ST	0.016	0.033	169	Local	Flexible	SEVENTH WARD	Council District D	Survey Area 3	None	2016	$55,937	0.878	21.2	14.1	28.3	$30M/yr Major Rehab - City Roads	Delayed
0000133300	FLORIDA AVE	DEAD END-MANDEVILLE ST	0.039	0.078	407	Local	Flexible	ST. ROCH	Council District D	Survey Area 3	None	2016	$134,905	0.857	0.1	0.1	0.1	$30M/yr Major Rehab - City Roads	Delayed
0000133560	TOURO ST	ABUNDANCE ST-TREASURE ST	0.070	0.140	727	Local	Flexible	ST. ROCH	Council District D	Survey Area 3	None	2016	$241,215	0.862	19.4	14.8	23.9	$30M/yr Major Rehab - City Roads	Delayed
0000134450	BENEFIT ST	ARTS ST-DEAD END	0.064	0.128	669	Local	Flexible	ST. ROCH	Council District D	Survey Area 3	None	2016	$221,943	0.858	10.7	15.3	6.0	$30M/yr Major Rehab - City Roads	Delayed
0000136120	PEOPLES AVE	LAVENDER ST-JONQUIL ST	0.055	0.109	586	Local	Flexible	DESIRE AREA	Council District D	Survey Area 3	None	2017	$194,232	0.872	40.7	33.2	48.1	$30M/yr Major Rehab - City Roads	Delayed
0000136190	PEOPLES AVE	COX ST-OLSIN ST	0.056	0.111	580	Local	Flexible	GENTILLY WOODS	Council District D	Survey Area 3	None	2016	$192,390	0.861	15.5	11.6	19.4	$30M/yr Major Rehab - City Roads	Delayed
0000136250	PEOPLES AVE	DREUX AVE-FILMORE AVE	0.051	0.101	530	Local	Flexible	GENTILLY WOODS	Council District D	Survey Area 3	None	2016	$175,734	0.856	10.1	11.1	9.1	$30M/yr Major Rehab - City Roads	Delayed

DRAFT

Table D1: Budget Recommended Rehabilitations - Combined Major Rehab

Paved City Roads with Data, 2016 to 2025, MinExcl.:2, Infl.:2.5%, Disc.:0%, Incl.Super:No, Committed:Yes, Tol.:N/A, MaxAcc.:0

SectionID*	Street*	Limits	Length (mi)	Lane-miles	Area (sy)	Funcls	PaveType	Neighborhood	Ward	Maint. District	FHWA Route	Budget Rehab Need Year	Budget Rehab Cost	Budget Rehab CE	PCIYr1	RCIYr1	SDIYr1	Child Budget	Pick Flag
0000136320	PEOPLES AVE	ATHIS ST-PRESSBURG ST	0.070	0.141	724	Local	Flexible	PONTCHARTRAIN PARK	Council District D	Survey Area 3	None	2016	$240,147	0.873	7.1	1.3	12.9	$30M/yr Major Rehab - City Roads	Delayed
0000137570	CLOVER ST	DEAD END-METROPOLITAN ST	0.017	0.035	176	Local	Flexible	DESIRE AREA	Council District D	Survey Area 3	None	2016	$58,222	0.891	4.7	9.3	0.0	$30M/yr Major Rehab - City Roads	Delayed
0000147860	CARNOT ST	MARIGNY ST-MANDEVILLE ST	0.056	0.111	571	Local	Flexible	GENTILLY TERRACE	Council District D	Survey Area 3	None	2016	$189,479	0.875	2.4	1.9	2.8	$30M/yr Major Rehab - City Roads	Delayed
0000155770	CARNOT ST	PRATT DR-DEAD END	0.065	0.131	704	Local	Flexible	DILLARD	Council District D	Survey Area 3	None	2016	$233,403	0.868	38.7	23.5	53.9	$30M/yr Major Rehab - City Roads	Delayed
0000163180	BRUTUS ST	AMERICA ST-DEAD END	0.020	0.039	201	Local	Flexible	VIAVANT	Council District E	Survey Area 4	None	2016	$66,513	0.881	0.1	0.1	0.1	$30M/yr Major Rehab - City Roads	Delayed
0000171900	REDFISH ST	WALES ST-HAYNE BLVD	0.128	0.255	1,295	Local	Flexible	LITTLE WOODS	Council District E	Survey Area 4	None	2016	$429,404	0.894	29.1	22.3	35.9	$30M/yr Major Rehab - City Roads	Delayed
0000171920	MULLET ST	WALES ST-HAYNE BLVD	0.128	0.255	1,295	Local	Flexible	LITTLE WOODS	Council District E	Survey Area 4	None	2016	$429,404	0.896	30.9	33.9	27.9	$30M/yr Major Rehab - City Roads	Delayed
0000174260	DINKINS ST	HICKMAN ST-BREVARD AVE	0.048	0.095	491	Local	Flexible	LITTLE WOODS	Council District E	Survey Area 4	None	2016	$162,874	0.869	10.5	21.0	0.0	$30M/yr Major Rehab - City Roads	Delayed
0000174350	DEVINE AVE	FULTON ST-DINKINS ST	0.122	0.244	1,265	Local	Flexible	LITTLE WOODS	Council District E	Survey Area 4	None	2016	$419,639	0.864	17.4	28.6	6.2	$30M/yr Major Rehab - City Roads	Delayed
0000174660	POITEVENT AVE	CARTER ST-IRBY ST	0.121	0.242	1,264	Local	Flexible	LITTLE WOODS	Council District E	Survey Area 4	None	2016	$419,197	0.870	29.6	46.1	13.0	$30M/yr Major Rehab - City Roads	Delayed
0000185240	VICTORY IN EUROPE RD	CHEF MENTEUR HWY-VICTORY RD	0.174	0.348	1,752	Local	Flexible	LAKE CATHERINE	Council District E	Survey Area 4	None	2016	$581,076	0.892	0.1	0.1	0.1	$30M/yr Major Rehab - City Roads	Delayed
0000190670	WAGNER ST	EVELINA ST-OPELOUSAS AVE	0.065	0.130	655	Local	Flexible	WHITNEY	Council District C	Survey Area 5	None	2016	$217,263	0.895	25.9	17.7	34.1	$30M/yr Major Rehab - City Roads	Delayed
0000191760	FARRAGUT ST	SOCRATES ST-LAWRENCE ST	0.141	0.282	1,492	Local	Flexible	BEHRMAN	Council District C	Survey Area 5	None	2016	$494,701	0.875	36.5	24.3	48.7	$30M/yr Major Rehab - City Roads	Delayed
0000197170	BEHRMAN HWY	BEHRMAN HWY-BEHRMAN PL	0.032	0.032	323	Local	Flexible	TALL TIMBERS - BRECHTEL	Council District C	Survey Area 5	None	2016	$107,194	0.881	23.6	14.0	33.2	$30M/yr Major Rehab - City Roads	Delayed
0000197590	OREGON ST	ELMWOOD PARK DR-SABINE ST	0.056	0.113	581	Local	Flexible	TALL TIMBERS - BRECHTEL	Council District C	Survey Area 5	None	2016	$192,722	0.869	4.5	4.5	4.5	$30M/yr Major Rehab - City Roads	Delayed
0000197640	ELMWOOD PARK DR	KANSAS ST-NEVADA ST	0.136	0.272	1,423	Local	Flexible	TALL TIMBERS - BRECHTEL	Council District C	Survey Area 5	None	2016	$471,892	0.856	3.4	2.2	4.6	$30M/yr Major Rehab - City Roads	Delayed
0000197830	MEMORIAL PARK DR	FLORENCE AVE-GEORGIA ST	0.067	0.134	699	Local	Flexible	TALL TIMBERS - BRECHTEL	Council District C	Survey Area 5	None	2016	$231,819	0.863	7.7	6.6	8.8	$30M/yr Major Rehab - City Roads	Delayed
0000197852	MEMORIAL PARK DR	INDIANA ST-IDAHO ST	0.134	0.269	1,378	Local	Flexible	TALL TIMBERS - BRECHTEL	Council District C	Survey Area 5	None	2016	$457,078	0.876	9.2	11.0	7.4	$30M/yr Major Rehab - City Roads	Delayed
0000198330	KANSAS ST	MEMORIAL PARK DR-BEHRMAN HWY	0.062	0.124	622	Local	Flexible	TALL TIMBERS - BRECHTEL	Council District C	Survey Area 5	None	2016	$206,430	0.893	3.7	0.0	7.4	$30M/yr Major Rehab - City Roads	Delayed
0000201870	WESTCHESTER ST	PATTERSON DR-WESTCHESTER ST TRAFFIC CIRCLE (N)	0.025	0.050	262	Local	Flexible	OLD AURORA	Council District C	Survey Area 5	None	2016	$87,038	0.861	0.1	0.1	0.1	$30M/yr Major Rehab - City Roads	Delayed
0000205280	BELGRADE ST	CARVER ST-ERNEST ST	0.051	0.102	518	Local	Flexible	NEW AURORA - ENGLISH TURN	Council District C	Survey Area 5	None	2016	$171,681	0.883	10.8	16.8	4.8	$30M/yr Major Rehab - City Roads	Delayed
0000206140	THOMAS ST	PATTERSON DR-BARBER ST	0.040	0.080	405	Local	Flexible	NEW AURORA - ENGLISH TURN	Council District C	Survey Area 5	None	2016	$134,463	0.890	22.3	6.5	38.1	$30M/yr Major Rehab - City Roads	Delayed
0000206510	BAILEY ST	NOLAN ST-WALTER ST	0.042	0.085	427	Local	Flexible	NEW AURORA - ENGLISH TURN	Council District C	Survey Area 5	None	2016	$141,575	0.892	0.1	0.1	0.1	$30M/yr Major Rehab - City Roads	Delayed
0000209610	PAUL ST	BISSON ST-WOODLAND HWY	0.028	0.057	290	Local	Flexible	NEW AURORA - ENGLISH TURN	Council District C	Survey Area 5	None	2016	$96,177	0.879	0.1	0.1	0.1	$30M/yr Major Rehab - City Roads	Delayed
Total			**3.197**	**6.170**	**33,089**								**$10,973,820**						
Budget Rehab*: PCC - Full Depth Slab Repair - 32 Items																			
0000021090	FELICITY ST	ROUSSEAU ST-CELESTE ST	0.043	0.086	692	Major Collector	Rigid	ST. THOMAS DEV	Council District B	Survey Area 1	None	2016	$61,629	3.065	52.4	22.8	81.9	$30M/yr Major Rehab - City Roads	Delayed
0000035390	COMMERCE ST	JULIA ST-NOTRE DAME ST	0.052	0.052	532	Local	Rigid	CENTRAL BUSINESS DISTRICT	Council District B	Survey Area 1	None	2022	$47,390	0.940	53.5	22.2	84.8	$30M/yr Major Rehab - City Roads	In Need Year
0000049410	FLORIDA AVE	DEERS ST-ALMONASTER AVE	0.069	0.138	1,492	Major Collector	Rigid	ST. ROCH	Council District D	Survey Area 3	None	2017	$132,921	2.806	56.6	41.9	71.3	$30M/yr Major Rehab - City Roads	Delayed
0000059170	S CLAIBORNE AVE	ERATO ST-THALIA ST	0.057	0.057	1,089	Principal Arterial	Rigid	B. W. COOPER	Council District B	Survey Area 2	None	2022	$97,047	7.480	54.4	52.8	55.9	$30M/yr Major Rehab - City Roads	In Need Year
0000063420	THALIA ST	EARHART BLVD-S GENOIS ST	0.095	0.190	1,219	Local	Rigid	GERT TOWN	Council District B	Survey Area 2	None	2022	$108,593	0.875	54.5	34.3	74.6	$30M/yr Major Rehab - City Roads	In Need Year
0000085080	FLEUR DE LIS DR	W HARNEY ST-SHARON DR	0.022	0.022	253	Minor Collector	Rigid	LAKEWOOD	Council District A	Survey Area 2	None	2016	$22,526	2.806	56.2	46.5	65.8	$30M/yr Major Rehab - City Roads	Delayed
0000088190	CANAL BLVD	WEIBLEN PL-GREENWOOD DR	0.056	0.112	998	Principal Arterial	Rigid	NAVARRE	Council District A	Survey Area 2	Local	2016	$88,898	10.673	56.2	46.3	66.1	$15M/yr Major Rehab - FHWA Roads	Delayed
0000089320	ARGONNE BLVD	MOUTON ST-CHAPELLE ST	0.125	0.125	1,501	Minor Collector	Rigid	LAKEVIEW	Council District A	Survey Area 2	None	2016	$133,773	2.208	54.6	29.6	79.6	$30M/yr Major Rehab - City Roads	Delayed
0000089470	ARGONNE BLVD	HARRISON AVE-BRAGG ST	0.138	0.138	1,695	Minor Collector	Rigid	LAKEVIEW	Council District A	Survey Area 2	None	2016	$151,031	2.254	56.2	33.8	78.6	$30M/yr Major Rehab - City Roads	Delayed
0000089500	ARGONNE BLVD	PORTEOUS ST-FILMORE AVE	0.125	0.125	1,526	Minor Collector	Rigid	LAKEVIEW	Council District A	Survey Area 2	None	2016	$135,991	2.425	56.8	39.6	74.0	$30M/yr Major Rehab - City Roads	Delayed
0000117750	FLORIDA AVE	ANDRY ST-CHOCTAW ST	0.044	0.087	830	Major Collector	Rigid	LOWER NINTH WARD	Council District E	Survey Area 3	None	2017	$73,946	3.307	57.4	46.0	68.7	$30M/yr Major Rehab - City Roads	Delayed
0000117800	FLORIDA AVE	CHARBONNET ST-ALABO ST	0.055	0.111	1,074	Major Collector	Rigid	LOWER NINTH WARD	Council District E	Survey Area 3	None	2016	$95,710	3.085	55.0	39.8	70.1	$30M/yr Major Rehab - City Roads	Delayed
0000128040	FLORIDA AVE	FRANKLIN AVE-EADS ST	0.059	0.117	1,148	Major Collector	Rigid	ST. ROCH	Council District D	Survey Area 3	None	2017	$102,335	3.103	56.0	41.7	70.2	$30M/yr Major Rehab - City Roads	Delayed
0000137520	TECUMSEH ST	METROPOLITAN ST-LOUISA ST	0.039	0.077	484	Local	Rigid	DESIRE AREA	Council District D	Survey Area 3	None	2022	$43,122	0.882	54.4	32.8	76.0	$30M/yr Major Rehab - City Roads	In Need Year
0000139720	BENEFIT ST	URSULA SPENCER WY-EDITH WESTON PL	0.049	0.049	637	Local	Rigid	DESIRE DEV	Council District D	Survey Area 3	None	2022	$56,796	0.869	55.3	34.5	76.0	$30M/yr Major Rehab - City Roads	In Need Year
0000142350	ST ROCH AVE	PRESSBURG ST-ATHIS ST	0.070	0.070	885	Minor Collector	Rigid	MILNEBURG	Council District D	Survey Area 3	None	2016	$78,907	2.369	56.3	40.1	72.4	$30M/yr Major Rehab - City Roads	Delayed
0000159980	JOURDAN RD	START OF ONEWAY-JOURDAN RD OVERPASS	0.139	0.279	3,325	Minor Arterial	Rigid	VIAVANT	Council District E	Survey Area 4	None	2022	$296,320	3.301	56.8	55.2	58.3	$30M/yr Major Rehab - City Roads	In Need Year
0000159990	JOURDAN RD	JOURDAN RD OVERPASS-DEAD END	0.197	0.394	2,788	Minor Arterial	Rigid	VIAVANT	Council District E	Survey Area 4	None	2022	$248,415	5.119	56.4	59.0	53.7	$30M/yr Major Rehab - City Roads	In Need Year
0000167970	BULLARD AVE	CURRAN RD-WALES ST	0.122	0.122	1,515	Minor Arterial	Rigid	LITTLE WOODS	Council District E	Survey Area 4	Local	2016	$134,971	7.172	54.6	38.9	70.3	$15M/yr Major Rehab - FHWA Roads	Delayed
0000179320	W RENAISSANCE CT	END-N LAKE CARMEL DR	0.055	0.055	682	Local	Rigid	LITTLE WOODS	Council District E	Survey Area 4	None	2022	$60,737	0.986	55.0	42.3	67.7	$30M/yr Major Rehab - City Roads	In Need Year
0000181560	WATERFORD BLVD	KENSINGTON BLVD-LAKE FOREST BLVD	0.254	0.254	3,034	Local	Rigid	READ BLVD EAST	Council District E	Survey Area 4	None	2022	$270,407	0.907	57.3	55.5	59.1	$30M/yr Major Rehab - City Roads	In Need Year
0000182740	MICHOUD BLVD	SIX FLAGS PKWY-W CAVELIER DR	0.623	0.623	9,042	Minor Arterial	Rigid	VILLAGE DE LEST	Council District E	Survey Area 4	Local	2016	$805,785	6.554	56.4	46.5	66.3	$15M/yr Major Rehab - FHWA Roads	Delayed
0000182760	MICHOUD BLVD	ADVENTURE AVE-EXPEDITION DR	0.150	0.150	1,928	Minor Arterial	Rigid	VILLAGE DE LEST	Council District E	Survey Area 4	Local	2017	$171,855	7.075	57.4	42.2	72.5	$15M/yr Major Rehab - FHWA Roads	Delayed
0000182770	MICHOUD BLVD	EXPEDITION DR-PAVE CHANGE	0.162	0.162	2,094	Minor Arterial	Rigid	VILLAGE DE LEST	Council District E	Survey Area 4	Local	2017	$186,589	7.238	56.7	44.8	68.5	$15M/yr Major Rehab - FHWA Roads	Delayed
0000182800	MICHOUD BLVD	W CAVELIER DR-SIX FLAGS PKWY	0.629	0.629	8,508	Minor Arterial	Rigid	VILLAGE DE LEST	Council District E	Survey Area 4	Local	2022	$758,197	6.557	56.9	52.0	61.8	$15M/yr Major Rehab - FHWA Roads	In Need Year

Draft

Table D1: Budget Recommended Rehabilitations - Combined Major Rehab

Paved City Roads with Data, 2016 to 2025, MinExcl.:2, Infl.:2.5%, Disc.:0%, Incl.Super:No, Committed:Yes, Tol.:N/A, MaxAcc.:0

SectionID*	Street*	Limits	Length (mi)	Lane-miles	Area (sy)	Funcls	PaveType	Neighborhood	Ward	Maint. District	FHWA Route	Budget Rehab Need Year	Budget Rehab Cost	Budget Rehab CE	PCIYr1	RCIYr1	SDIYr1	Child Budget	Pick Flag
0000195430	WESTBEND PKWY	VESPASIAN ST-CAMELLIA TRCE	0.142	0.142	1,833	Minor Collector	Rigid	BEHRMAN	Council District C	Survey Area 5	None	2016	$163,310	2.157	55.3	33.8	76.8	$30M/yr Major Rehab - City Roads	Delayed
0000195470	WESTBEND PKWY	WESTPARK DR-HERSCHEL ST	0.096	0.096	1,225	Minor Collector	Rigid	BEHRMAN	Council District C	Survey Area 5	None	2016	$109,127	2.062	55.4	29.4	81.3	$30M/yr Major Rehab - City Roads	Delayed
0000195980	WALL BLVD	HOLIDAY DR-WALL BLVD	0.038	0.038	393	Local	Rigid	OLD AURORA	Council District C	Survey Area 5	None	2022	$35,032	1.029	55.9	30.7	81.0	$30M/yr Major Rehab - City Roads	In Need Year
0000199510	RUE PARC FONTAINE	START OF ONEWAY-MAC ARTHUR BLVD	0.020	0.020	176	Local	Rigid	OLD AURORA	Council District C	Survey Area 5	None	2022	$15,665	1.226	54.6	32.9	76.3	$30M/yr Major Rehab - City Roads	In Need Year
0000204090	LENNOX BLVD	LAKEWOOD ESTATES DR-LAKEWOOD ESTATES DR	0.220	0.220	2,617	Local	Rigid	TALL TIMBERS - BRECHTEL	Council District C	Survey Area 5	None	2022	$233,196	1.055	55.0	45.8	64.2	$30M/yr Major Rehab - City Roads	In Need Year
0000204650	GENERAL MEYER AVE	START OF DIVIDED-SULLEN PL	0.055	0.055	640	Major Collector	Rigid	OLD AURORA	Council District C	Survey Area 5	None	2016	$57,064	4.625	54.1	29.9	78.2	$30M/yr Major Rehab - City Roads	Delayed
0000204790	GENERAL MEYER AVE	BACCHUS DR-PAVE CHANGE	0.027	0.027	340	Major Collector	Rigid	NEW AURORA - ENGLISH TURN	Council District C	Survey Area 5	None	2016	$30,270	4.483	55.7	34.1	77.2	$30M/yr Major Rehab - City Roads	Delayed
Total			**4.025**	**4.820**	**56,192**								**$5,007,555**						
Budget Rehab*: PCC - Reconstruction (Minor Collector/Local) - 8 Items																			
0000059680	S GALVEZ ST	WASHINGTON AVE-TOLEDANO ST	0.052	0.105	1,061	Minor Collector	Composite	CENTRAL CITY	Council District B	Survey Area 2	None	2016	$593,139	0.886	24.3	0.0	48.6	$30M/yr Major Rehab - City Roads	Delayed
0000059940	S GALVEZ ST	1ST ST-JACKSON AVE	0.066	0.133	1,367	Minor Collector	Composite	CENTRAL CITY	Council District B	Survey Area 2	None	2016	$763,877	0.868	21.4	12.7	30.0	$30M/yr Major Rehab - City Roads	Delayed
0000127410	A P TUREAUD AVE	ST BERNARD AVE & N ROMAN ST-NEW PRIEUR ST	0.073	0.146	1,483	Minor Collector	Composite	SEVENTH WARD	Council District D	Survey Area 3	None	2016	$828,780	0.882	16.9	33.1	0.7	$30M/yr Major Rehab - City Roads	Delayed
0000127530	A P TUREAUD AVE	DUELS ST-INDUSTRY ST	0.070	0.140	1,403	Minor Collector	Composite	SEVENTH WARD	Council District D	Survey Area 3	None	2016	$784,000	0.891	18.7	37.4	0.0	$30M/yr Major Rehab - City Roads	Delayed
0000127540	A P TUREAUD AVE	INDUSTRY ST-AGRICULTURE ST	0.070	0.140	1,408	Minor Collector	Composite	SEVENTH WARD	Council District D	Survey Area 3	None	2016	$787,229	0.887	20.0	40.0	0.0	$30M/yr Major Rehab - City Roads	Delayed
0000127650	A P TUREAUD AVE	LAW ST-N DORGENOIS ST	0.070	0.070	1,404	Minor Collector	Composite	SEVENTH WARD	Council District D	Survey Area 3	None	2016	$784,807	0.892	18.2	36.3	0.0	$30M/yr Major Rehab - City Roads	Delayed
0000127660	A P TUREAUD AVE	N DORGENOIS ST-N ROCHEBLAVE ST	0.070	0.070	1,433	Minor Collector	Composite	SEVENTH WARD	Council District D	Survey Area 3	None	2016	$801,080	0.870	20.9	41.7	0.0	$30M/yr Major Rehab - City Roads	Delayed
0000127680	A P TUREAUD AVE	N TONTI ST-N MIRO ST	0.070	0.070	1,392	Minor Collector	Composite	SEVENTH WARD	Council District D	Survey Area 3	None	2016	$777,913	0.903	13.9	27.7	0.0	$30M/yr Major Rehab - City Roads	Delayed
Total			**0.542**	**0.870**	**10,950**								**$4,120,825**						
2022 Total			**29.257**	**49.710**	**470,205**								**$44,996,403**						

Draft

Table D1: Budget Recommended Rehabilitations - Combined Major Rehab

Paved City Roads with Data, 2016 to 2025, MinExcl.:2, Infl.:2.5%, Disc.:0%, Incl.Super:No, Committed:Yes, Tol.:N/A, MaxAcc.:0

SectionID*	Street*	Limits	Length (mi)	Lane-miles	Area (sy)	Funcls	PaveType	Neighborhood	Ward	Maint. District	FHWA Route	Budget Rehab Need Year	Budget Rehab Cost	Budget Rehab CE	PCIYr1	RCIYr1	SDIYr1	Child Budget	Pick Flag
Budget Rehab Imp. Year*: 2023 - 5 Items																			
Budget Rehab*: AC - Mill and Overlay - 88 Items																			
0000001390	S CARROLLTON AVE	BIRCH ST-JEANNETTE ST	0.066	0.066	934	Minor Arterial	Composite	LEONIDAS	Council District A	Survey Area 1	Local	2023	$45,463	7.888	73.8	55.8	91.8	$15M/yr Major Rehab - FHWA Roads	In Need Year
0000010860	JEFFERSON AVE	DANNEEL ST-S SARATOGA ST	0.068	0.137	815	Minor Arterial	Composite	UPTOWN	Council District B	Survey Area 1	Local	2023	$39,686	10.081	31.6	45.9	17.2	$15M/yr Major Rehab - FHWA Roads	In Need Year
0000016800	LOUISIANA AVE	S LIBERTY ST-LOYOLA AVE	0.066	0.133	1,220	Minor Arterial	Composite	MILAN	Council District B	Survey Area 1	Local	2023	$59,377	6.157	30.0	41.1	18.8	$15M/yr Major Rehab - FHWA Roads	In Need Year
0000028080	ESPLANADE AVE	BURGUNDY ST-DAUPHINE ST	0.059	0.059	775	Minor Arterial	Composite	FRENCH QUARTER	Council District C	Survey Area 1	Local	2023	$37,738	7.886	66.7	41.1	92.2	$15M/yr Major Rehab - FHWA Roads	In Need Year
0000028110	ESPLANADE AVE	ROYAL ST-CHARTRES ST	0.068	0.068	927	Minor Arterial	Composite	FRENCH QUARTER	Council District C	Survey Area 1	Local	2023	$45,117	7.136	63.6	34.4	92.8	$15M/yr Major Rehab - FHWA Roads	In Need Year
0000032040	ST CHARLES AVE	3RD ST-4TH ST	0.058	0.115	811	Minor Arterial	Composite	CENTRAL CITY	Council District B	Survey Area 1	Local	2023	$39,502	9.028	31.7	48.4	14.9	$15M/yr Major Rehab - FHWA Roads	In Need Year
0000032500	ST CHARLES AVE	PALMER AVE-HENRY CLAY AVE	0.028	0.028	415	Minor Arterial	Composite	AUDUBON	Council District A	Survey Area 1	Local	2016	$20,205	7.828	74.1	57.8	90.4	$15M/yr Major Rehab - FHWA Roads	Delayed
0000032670	ST CHARLES AVE	SHORT ST-S CARROLLTON AVE	0.063	0.063	824	Minor Arterial	Composite	EAST CARROLLTON	Council District A	Survey Area 1	Local	2023	$40,140	10.849	84.6	82.7	86.4	$15M/yr Major Rehab - FHWA Roads	In Need Year
0000033990	MAGAZINE ST	TERPSICHORE ST-EUTERPE ST	0.063	0.127	1,559	Minor Arterial	Composite	LOWER GARDEN DISTRICT	Council District B	Survey Area 1	Local	2021	$75,925	5.701	81.5	78.4	84.5	$15M/yr Major Rehab - FHWA Roads	Delayed
0000034200	CAMP ST	JULIA ST-GIROD ST	0.102	0.203	2,363	Minor Arterial	Composite	CENTRAL BUSINESS DISTRICT	Council District B	Survey Area 1	Local	2023	$115,070	6.187	84.4	83.4	85.4	$15M/yr Major Rehab - FHWA Roads	In Need Year
0000034212	CAMP ST	CAPDEVILLE ST-S MAESTRI PL	0.008	0.017	192	Minor Arterial	Composite	CENTRAL BUSINESS DISTRICT	Council District B	Survey Area 1	Local	2023	$9,343	6.737	79.9	83.9	75.9	$15M/yr Major Rehab - FHWA Roads	In Need Year
0000034420	CHARTRES ST	ST PHILIP ST-URSULINES AVE	0.068	0.068	929	Minor Collector	Flexible	FRENCH QUARTER	Council District C	Survey Area 1	None	2023	$45,220	1.140	43.7	39.8	47.6	$30M/yr Major Rehab - City Roads	In Need Year
0000034590	TCHOUPITOULAS ST	LAFAYETTE ST-GIROD ST	0.076	0.153	1,718	Minor Arterial	Composite	CENTRAL BUSINESS DISTRICT	Council District B	Survey Area 1	Local	2021	$83,650	5.690	82.5	75.8	89.1	$15M/yr Major Rehab - FHWA Roads	Delayed
0000034650	TCHOUPITOULAS ST	S DIAMOND ST-ANDREW HIGGINS DR	0.033	0.067	776	Minor Arterial	Composite	LOWER GARDEN DISTRICT	Council District B	Survey Area 1	Local	2019	$37,771	5.735	78.5	71.2	85.7	$15M/yr Major Rehab - FHWA Roads	Delayed
0000036770	LAUREL ST	BORDEAUX ST-VALENCE ST	0.068	0.068	1,243	Local	Flexible	WEST RIVERSIDE	Council District B	Survey Area 1	None	2023	$60,508	0.842	79.9	79.2	80.5	$30M/yr Major Rehab - City Roads	In Need Year
0000036780	LAUREL ST	VALENCE ST-CADIZ ST	0.069	0.069	1,220	Local	Flexible	WEST RIVERSIDE	Council District B	Survey Area 1	None	2023	$59,377	0.971	74.7	78.5	70.9	$30M/yr Major Rehab - City Roads	In Need Year
0000039180	MAGAZINE ST	LOUISIANA AVE-DELACHAISE ST	0.071	0.142	1,664	Minor Arterial	Composite	TOURO	Council District B	Survey Area 1	Local	2023	$81,016	6.484	81.8	82.4	81.1	$15M/yr Major Rehab - FHWA Roads	In Need Year
0000039190	MAGAZINE ST	DELACHAISE ST-ALINE ST	0.042	0.083	903	Minor Arterial	Composite	TOURO	Council District B	Survey Area 1	Local	2016	$43,965	5.758	81.1	72.5	89.6	$15M/yr Major Rehab - FHWA Roads	Delayed
0000039310	MAGAZINE ST	NAPOLEON AVE-JENA ST	0.069	0.138	1,523	Minor Arterial	Composite	UPTOWN	Council District B	Survey Area 1	Local	2021	$74,173	5.857	82.8	76.8	88.7	$15M/yr Major Rehab - FHWA Roads	Delayed
0000039350	MAGAZINE ST	BORDEAUX ST-LYONS ST	0.067	0.134	1,422	Minor Arterial	Composite	UPTOWN	Council District B	Survey Area 1	Local	2023	$69,244	6.196	86.3	82.3	90.3	$15M/yr Major Rehab - FHWA Roads	In Need Year
0000051850	S CARROLLTON AVE	APRICOT ST-PRITCHARD PL	0.066	0.199	1,706	Minor Arterial	Composite	MARLYVILLE - FONTAINBLEAU	Council District B	Survey Area 2	Local	2023	$83,055	5.938	81.5	82.8	80.2	$15M/yr Major Rehab - FHWA Roads	In Need Year
0000052210	WISNER BLVD	ESPLANADE AVE-FRIEDRICHS AVE	0.285	0.570	4,317	Minor Arterial	Composite	CITY PARK	Council District A	Survey Area 2	Local	2023	$210,194	10.422	78.0	82.0	74.0	$15M/yr Major Rehab - FHWA Roads	In Need Year
0000052290	WISNER BLVD	FILMORE AVE-FILMORE AVE	0.013	0.026	210	Minor Arterial	Composite	CITY PARK	Council District A	Survey Area 2	Local	2023	$10,241	9.291	82.6	83.3	81.8	$15M/yr Major Rehab - FHWA Roads	In Need Year
0000053930	BROADWAY ST	NELSON ST-MOBILE ST	0.067	0.067	943	Major Collector	Composite	MARLYVILLE - FONTAINBLEAU	Council District A	Survey Area 2	Local	2021	$45,891	5.785	72.2	56.0	88.3	$15M/yr Major Rehab - FHWA Roads	Delayed
0000058510	MARTIN LUTHER KING BLVD	S PRIEUR ST-S JOHNSON ST	0.066	0.132	1,295	Minor Arterial	Composite	B. W. COOPER	Council District B	Survey Area 2	Local	2023	$63,039	8.149	77.5	83.0	71.9	$15M/yr Major Rehab - FHWA Roads	In Need Year
0000064570	DIXON ST	S CARROLLTON EXIT-DIXON ST	0.035	0.035	299	Local	Composite	DIXON	Council District A	Survey Area 2	None	2023	$14,568	1.615	59.7	26.6	92.7	$30M/yr Major Rehab - City Roads	In Need Year
0000066340	FONTAINEBLEAU DR	AUDUBON ST-BROADWAY ST	0.032	0.032	386	Major Collector	Composite	MARLYVILLE - FONTAINBLEAU	Council District B	Survey Area 2	Local	2023	$18,815	5.951	66.6	41.5	91.7	$15M/yr Major Rehab - FHWA Roads	In Need Year
0000067930	QUINCE ST	GENERAL OGDEN ST-HOLLYGROVE ST	0.067	0.133	1,043	Minor Collector	Flexible	DIXON	Council District A	Survey Area 2	None	2023	$50,786	0.901	49.3	42.5	56.0	$30M/yr Major Rehab - City Roads	In Need Year
0000068660	CITY PARK AVE	MARCONI DR-ORLEANS AVE	0.033	0.066	475	Minor Arterial	Composite	CITY PARK	Council District A	Survey Area 2	Local	2023	$23,121	7.461	71.3	50.3	92.2	$15M/yr Major Rehab - FHWA Roads	In Need Year
0000068760	CITY PARK AVE	CANAL ST-PAVE CHANGE	0.063	0.189	941	Minor Arterial	Composite	MID-CITY	Council District A	Survey Area 2	Local	2023	$45,836	9.624	83.4	81.7	85.1	$15M/yr Major Rehab - FHWA Roads	In Need Year
0000070360	S TELEMACHUS ST	D HEMECOURT ST-BAUDIN ST	0.071	0.071	1,047	Local	Flexible	MID-CITY	Council District B	Survey Area 2	None	2021	$50,992	0.814	80.5	73.3	87.7	$30M/yr Major Rehab - City Roads	Delayed
0000070700	S JEFFERSON DAVIS PKWY	CLEVELAND AVE-CANAL ST	0.074	0.149	1,431	Minor Arterial	Composite	MID-CITY	Council District B	Survey Area 2	Local	2022	$69,650	5.767	70.4	49.5	91.3	$15M/yr Major Rehab - FHWA Roads	Delayed
0000072690	N GALVEZ ST	ST LOUIS ST-CONTI ST	0.060	0.120	996	Major Collector	Composite	TULANE - GRAVIER	Council District B	Survey Area 2	Local	2019	$48,476	5.685	75.1	70.3	79.8	$15M/yr Major Rehab - FHWA Roads	Delayed
0000073360	N CLAIBORNE AVE	LAFITTE AVE-ST PETER ST	0.042	0.084	883	Minor Arterial	Composite	TREME - LAFITTE	Council District C	Survey Area 2	None	2023	$42,969	7.260	81.2	82.8	79.5	$30M/yr Major Rehab - City Roads	In Need Year
0000073370	N CLAIBORNE AVE	ST PETER ST-ORLEANS AVE	0.032	0.064	562	Minor Arterial	Composite	TREME - LAFITTE	Council District C	Survey Area 2	None	2023	$27,346	8.482	82.8	82.6	83.0	$30M/yr Major Rehab - City Roads	In Need Year
0000073590	N CLAIBORNE AVE	IBERVILLE ST-CANAL ST	0.073	0.146	1,081	Minor Arterial	Composite	CENTRAL BUSINESS DISTRICT	Council District B	Survey Area 2	None	2023	$52,631	10.468	80.2	82.5	77.8	$30M/yr Major Rehab - City Roads	In Need Year
0000075150	ESPLANADE AVE	N JOHNSON ST-N GALVEZ ST	0.066	0.066	1,066	Minor Arterial	Composite	TREME - LAFITTE	Council District D	Survey Area 2	Local	2023	$51,895	8.491	85.9	83.3	88.5	$15M/yr Major Rehab - FHWA Roads	In Need Year
0000075170	ESPLANADE AVE	N MIRO ST-N TONTI ST	0.066	0.066	974	Minor Arterial	Composite	SEVENTH WARD	Council District D	Survey Area 2	Local	2017	$47,432	8.272	84.8	78.2	91.3	$15M/yr Major Rehab - FHWA Roads	Delayed
0000075290	ESPLANADE AVE	PONCE DE LEON ST-MYSTERY ST	0.017	0.017	376	Minor Arterial	Composite	FAIRGROUNDS	Council District A	Survey Area 2	Local	2020	$18,312	5.791	80.6	73.2	88.0	$15M/yr Major Rehab - FHWA Roads	Delayed
0000076990	ORLEANS AVE	N ROMAN ST-N PRIEUR ST	0.066	0.133	1,230	Minor Arterial	Composite	TREME - LAFITTE	Council District D	Survey Area 2	Local	2023	$59,907	8.229	81.5	82.5	80.5	$15M/yr Major Rehab - FHWA Roads	In Need Year
0000077870	ORLEANS AVE	N DUPRE ST-N WHITE ST	0.064	0.128	1,026	Minor Arterial	Composite	BAYOU ST. JOHN	Council District A	Survey Area 2	Local	2023	$49,969	9.667	80.0	82.5	77.5	$15M/yr Major Rehab - FHWA Roads	In Need Year
0000080280	CANAL ST	N GALVEZ ST-N MIRO ST	0.059	0.178	1,475	Principal Arterial	Composite	TULANE - GRAVIER	Council District B	Survey Area 2	Local	2023	$71,836	12.116	82.3	82.8	81.8	$15M/yr Major Rehab - FHWA Roads	In Need Year
0000080320	CANAL ST	N DORGENOIS ST-N BROAD ST	0.102	0.307	2,651	Principal Arterial	Composite	TULANE - GRAVIER	Council District B	Survey Area 2	Local	2023	$129,065	11.973	80.2	83.7	76.6	$15M/yr Major Rehab - FHWA Roads	In Need Year
0000080460	CANAL ST	N SCOTT ST-N PIERCE ST	0.070	0.211	1,603	Principal Arterial	Composite	MID-CITY	Council District A	Survey Area 2	Local	2023	$78,062	13.376	81.1	82.1	80.1	$15M/yr Major Rehab - FHWA Roads	In Need Year
0000080510	CANAL ST	N SOLOMON ST-N HENNESSEY ST	0.070	0.211	1,663	Principal Arterial	Composite	MID-CITY	Council District A	Survey Area 2	Local	2023	$80,962	13.083	80.2	84.1	76.3	$15M/yr Major Rehab - FHWA Roads	In Need Year
0000080830	CANAL ST	S DUPRE ST-S WHITE ST	0.064	0.191	1,540	Principal Arterial	Composite	MID-CITY	Council District B	Survey Area 2	Local	2023	$74,995	12.708	79.9	81.8	78.0	$15M/yr Major Rehab - FHWA Roads	In Need Year
0000083060	POYDRAS ST	S GALVEZ ST-S BROAD AVE	0.369	0.738	7,016	Principal Arterial	Composite	TULANE - GRAVIER	Council District B	Survey Area 2	Local	2023	$341,612	17.014	76.0	83.3	68.6	$15M/yr Major Rehab - FHWA Roads	In Need Year
0000088550	CANAL BLVD	LANE ST-BRAGG ST	0.125	0.250	2,117	Minor Arterial	Composite	LAKEVIEW	Council District A	Survey Area 2	Local	2023	$103,055	9.556	75.5	84.3	66.7	$15M/yr Major Rehab - FHWA Roads	In Need Year
0000101690	GENTILLY BLVD	BAYOU RD-LAHARPE ST	0.045	0.089	680	Minor Arterial	Composite	FAIRGROUNDS	Council District D	Survey Area 3	Local	2017	$33,102	7.615	73.7	56.5	90.8	$15M/yr Major Rehab - FHWA Roads	Delayed
0000101820	GENTILLY BLVD	CASTIGLIONE ST-DERBY PL	0.031	0.062	659	Minor Arterial	Composite	FAIRGROUNDS	Council District D	Survey Area 3	Local	2023	$32,107	7.029	82.5	82.4	82.6	$15M/yr Major Rehab - FHWA Roads	In Need Year
0000102110	GENTILLY BLVD	PONCE DE LEON ST-GRAND ROUTE ST JOHN	0.041	0.083	794	Minor Arterial	Composite	FAIRGROUNDS	Council District A	Survey Area 3	Local	2018	$38,658	5.968	80.1	68.5	91.7	$15M/yr Major Rehab - FHWA Roads	Delayed
0000103570	N MIRO ST	KERLEREC ST-ESPLANADE AVE	0.070	0.139	1,086	Major Collector	Composite	SEVENTH WARD	Council District D	Survey Area 3	Local	2020	$52,853	5.865	78.3	72.6	83.9	$15M/yr Major Rehab - FHWA Roads	Delayed
0000104760	ST BERNARD AVE	ROUSSELIN DR-LAW ST	0.029	0.029	620	Minor Arterial	Composite	SEVENTH WARD	Council District D	Survey Area 3	Local	2017	$30,186	5.921	85.8	80.8	90.8	$15M/yr Major Rehab - FHWA Roads	Delayed

DRAFT

Table D1: Budget Recommended Rehabilitations - Combined Major Rehab

Paved City Roads with Data, 2016 to 2025, MinExcl.:2, Infl.:2.5%, Disc.:0%, Incl.Super:No, Committed:Yes, Tol.:N/A, MaxAcc.:0

SectionID*	Street*	Limits	Length (mi)	Lane-miles	Area (sy)	Funcls	PaveType	Neighborhood	Ward	Maint. District	FHWA Route	Budget Rehab Need Year	Budget Rehab Cost	Budget Rehab CE	PCIYr1	RCIYr1	SDIYr1	Child Budget	Pick Flag
0000104950	ST BERNARD AVE	FOY ST-CATON ST	0.076	0.151	1,337	Major Collector	Composite	ST. BERNARD AREA	Council District D	Survey Area 3	Local	2023	$65,100	6.055	76.8	82.6	71.0	$15M/yr Major Rehab - FHWA Roads	In Need Year
0000105850	ST BERNARD AVE	PAUL MORPHY ST-N BROAD ST	0.075	0.075	1,635	Minor Arterial	Composite	FAIRGROUNDS	Council District D	Survey Area 3	Local	2017	$79,620	5.725	86.0	80.7	91.2	$15M/yr Major Rehab - FHWA Roads	Delayed
0000107450	CHARTRES ST	GALLIER ST-CONGRESS ST	0.050	0.100	751	Minor Arterial	Composite	BYWATER	Council District C	Survey Area 3	Local	2023	$36,575	10.100	81.7	83.0	80.4	$15M/yr Major Rehab - FHWA Roads	In Need Year
0000107700	POLAND AVE	N JOHNSON ST-N GALVEZ ST	0.074	0.148	1,446	Minor Arterial	Composite	BYWATER	Council District D	Survey Area 3	Local	2023	$70,380	8.087	77.7	82.0	73.3	$15M/yr Major Rehab - FHWA Roads	In Need Year
0000107880	POLAND AVE	N ROMAN ST-N DERBIGNY ST	0.065	0.130	1,295	Minor Arterial	Composite	BYWATER	Council District D	Survey Area 3	Local	2023	$63,034	8.198	74.7	82.8	66.5	$15M/yr Major Rehab - FHWA Roads	In Need Year
0000122840	ST FERDINAND ST	N PETERS ST-DECATUR ST	0.049	0.099	878	Major Collector	Flexible	BYWATER	Council District C	Survey Area 3	None	2023	$42,769	2.211	60.8	52.0	69.6	$30M/yr Major Rehab - City Roads	In Need Year
0000126110	N MIRO ST	NEW ORLEANS ST-A P TUREAUD AVE	0.070	0.140	1,207	Major Collector	Composite	SEVENTH WARD	Council District D	Survey Area 3	Local	2020	$58,766	5.720	75.5	75.1	75.8	$15M/yr Major Rehab - FHWA Roads	Delayed
0000134910	FRENCHMEN ST	MIRABEAU AVE-TIMOLEON ST	0.072	0.144	1,174	Local	Flexible	ST. ANTHONY	Council District D	Survey Area 3	None	2023	$57,154	0.922	80.5	78.3	82.6	$30M/yr Major Rehab - City Roads	In Need Year
0000134950	VERMILLION BLVD	FRENCHMEN ST-FILMORE AVE	0.040	0.040	504	Local	Composite	ST. ANTHONY	Council District D	Survey Area 3	None	2023	$24,522	1.927	67.7	86.2	49.1	$30M/yr Major Rehab - City Roads	In Need Year
0000136070	DAHLIA WALK W	ELDER ST-LOTUS ST	0.037	0.074	554	Local	Flexible	GENTILLY TERRACE	Council District D	Survey Area 3	None	2023	$26,994	1.053	77.8	77.8	77.8	$30M/yr Major Rehab - City Roads	In Need Year
0000140100	ALVAR ST	HIGGINS BLVD-SIDNEY DUPLESSIS DR	0.098	0.195	1,895	Minor Arterial	Composite	DESIRE DEV	Council District D	Survey Area 3	Local	2023	$92,246	7.472	84.1	83.8	84.3	$15M/yr Major Rehab - FHWA Roads	In Need Year
0000140150	ALVAR ST OVERPASS	ALVAR ST-FRANCE ST	0.456	0.912	8,056	Minor Arterial	Composite	DESIRE DEV	Council District D	Survey Area 3	Local	2016	$392,231	6.664	75.4	60.3	90.5	$15M/yr Major Rehab - FHWA Roads	Delayed
0000143220	ELYSIAN FIELDS AVE	PRENTISS AVE-ATHIS ST	0.072	0.144	1,250	Minor Arterial	Composite	MILNEBURG	Council District D	Survey Area 3	Local	2023	$60,843	8.480	83.6	83.9	83.2	$15M/yr Major Rehab - FHWA Roads	In Need Year
0000151100	ST DENIS ST	CADILLAC ST-BUCHANAN ST	0.070	0.140	1,155	Local	Flexible	ST. BERNARD AREA	Council District D	Survey Area 3	None	2023	$56,212	0.843	82.2	78.0	86.4	$30M/yr Major Rehab - City Roads	In Need Year
0000153310	FILMORE AVE	ST ANTHONY AVE-CAMERON BLVD	0.062	0.062	1,212	Minor Arterial	Composite	ST. ANTHONY	Council District D	Survey Area 3	Local	2023	$59,015	7.845	81.0	83.8	78.2	$15M/yr Major Rehab - FHWA Roads	In Need Year
0000153840	FILMORE AVE	WILTON DR-WILTON DR	0.009	0.009	179	Minor Arterial	Composite	ST. ANTHONY	Council District D	Survey Area 3	Local	2023	$8,737	8.096	80.7	83.9	77.5	$15M/yr Major Rehab - FHWA Roads	In Need Year
0000155950	ROBERT E LEE BLVD	CARTIER AVE-DUPLESSIS ST	0.060	0.120	1,150	Minor Arterial	Composite	FILMORE	Council District D	Survey Area 3	Local	2017	$55,985	6.455	85.9	80.4	91.3	$15M/yr Major Rehab - FHWA Roads	Delayed
0000155970	ROBERT E LEE BLVD	PERLITA ST-HAMBURG ST	0.055	0.110	1,111	Minor Arterial	Composite	FILMORE	Council District D	Survey Area 3	Local	2017	$54,108	5.834	79.1	67.1	91.0	$15M/yr Major Rehab - FHWA Roads	Delayed
0000156840	LEON C SIMON DR	WALDO DR-WAINWRIGHT DR	0.051	0.101	1,358	Minor Arterial	Composite	ST. ANTHONY	Council District D	Survey Area 3	Local	2023	$66,096	5.841	78.8	84.2	73.3	$15M/yr Major Rehab - FHWA Roads	In Need Year
0000156850	LEON C SIMON DR	WAINWRIGHT DR-WADSWORTH DR	0.050	0.100	1,013	Minor Arterial	Composite	ST. ANTHONY	Council District D	Survey Area 3	Local	2023	$49,342	7.656	80.1	84.1	76.1	$15M/yr Major Rehab - FHWA Roads	In Need Year
0000160780	DOWNMAN RD	JAMISON ST-DREUX AVE	0.042	0.085	712	Minor Arterial	Composite	PINES VILLAGE	Council District D	Survey Area 4	Local	2023	$34,682	9.665	75.5	83.6	67.4	$15M/yr Major Rehab - FHWA Roads	In Need Year
0000178500	MORRISON RD	MOREL ST-PINERIDGE ST	0.044	0.088	546	Minor Collector	Composite	LITTLE WOODS	Council District E	Survey Area 4	None	2023	$26,578	3.862	30.1	47.6	12.6	$30M/yr Major Rehab - City Roads	In Need Year
0000178520	MORRISON RD	STONEWOOD ST-AVON PARK BLVD	0.044	0.088	494	Minor Collector	Composite	LITTLE WOODS	Council District E	Survey Area 4	None	2020	$24,041	3.414	28.9	40.3	17.5	$30M/yr Major Rehab - City Roads	Delayed
0000179800	MORRISON RD	NEW CASTLE ST-MARTIN DR	0.245	0.490	4,621	Minor Arterial	Composite	LITTLE WOODS	Council District E	Survey Area 4	Local	2023	$224,984	7.742	83.8	83.4	84.2	$15M/yr Major Rehab - FHWA Roads	In Need Year
0000187620	LAWRENCE ST	BROOKLYN AVE-TECHE ST	0.073	0.145	1,128	Local	Flexible	TALL TIMBERS - BRECHTEL	Council District C	Survey Area 5	None	2022	$54,903	0.804	81.9	75.3	88.4	$30M/yr Major Rehab - City Roads	Delayed
0000192920	PACE BLVD	GENERAL MEYER AVE-LAMARQUE ST	0.080	0.080	1,630	Minor Collector	Composite	BEHRMAN	Council District C	Survey Area 5	None	2020	$79,366	1.913	82.6	72.2	92.9	$30M/yr Major Rehab - City Roads	Delayed
0000193005	PACE BLVD	PAVE CHANGE-MAGELLAN ST	0.127	0.254	2,542	Minor Collector	Composite	BEHRMAN	Council District C	Survey Area 5	None	2023	$123,780	2.385	85.5	81.3	89.6	$30M/yr Major Rehab - City Roads	In Need Year
0000196102	MARDI GRAS BLVD	GENERAL DE GAULLE DR-FARRAGUT ST	0.077	0.154	1,234	Major Collector	Flexible	BEHRMAN	Council District C	Survey Area 5	None	2023	$60,086	2.241	68.3	48.9	87.7	$30M/yr Major Rehab - City Roads	In Need Year
0000196220	GENERAL DE GAULLE DR	END OF ONEWAY-KRAFT PL	0.017	0.034	324	Major Collector	Flexible	BEHRMAN	Council District C	Survey Area 5	None	2023	$15,775	1.880	70.1	52.4	87.7	$30M/yr Major Rehab - City Roads	In Need Year
0000196240	GENERAL DE GAULLE DR	LAURADALE DR-SHIRLEY DR	0.052	0.105	1,025	Major Collector	Flexible	BEHRMAN	Council District C	Survey Area 5	None	2023	$49,883	3.289	84.6	78.3	90.8	$30M/yr Major Rehab - City Roads	In Need Year
0000196260	MARDI GRAS BLVD RAMP	MARDI GRAS BLVD-BEHRMAN AVE	0.034	0.034	575	Major Collector	Flexible	BEHRMAN	Council District C	Survey Area 5	None	2023	$27,990	2.221	64.1	50.0	78.1	$30M/yr Major Rehab - City Roads	In Need Year
0000196850	MARR AVE	GENERAL DE GAULLE DR-WESTBANK EXP SERVICE	0.110	0.110	1,374	Local	Flexible	TALL TIMBERS - BRECHTEL	Council District C	Survey Area 5	None	2023	$66,875	1.035	84.7	79.0	90.3	$30M/yr Major Rehab - City Roads	In Need Year
0000210850	PATTERSON DR	DE BATTISTA PL-STEEPLE CHASE LN	0.049	0.098	443	Major Collector	Flexible	OLD AURORA	Council District C	Survey Area 5	Local	2023	$21,547	8.391	80.4	78.5	82.3	$15M/yr Major Rehab - FHWA Roads	In Need Year
0000210900	PATTERSON DR	HUNTLEE DR-ROSELYN PARK PL	0.054	0.107	708	Major Collector	Flexible	OLD AURORA	Council District C	Survey Area 5	Local	2023	$34,460	5.747	79.2	77.7	80.6	$15M/yr Major Rehab - FHWA Roads	In Need Year
0000211160	PATTERSON DR	HART ST-DEAD END	0.073	0.145	767	Local	Flexible	NEW AURORA - ENGLISH TURN	Council District C	Survey Area 5	None	2023	$37,349	0.813	85.7	72.8	98.5	$30M/yr Major Rehab - City Roads	In Need Year
Total			**6.361**	**11.930**	**113,708**								**$5,536,136**						
Budget Rehab*: AC - Mill and Overlay with Base Repairs - 203 Items																			
0000002790	CHEROKEE ST	DOMINICAN ST-PEARL ST	0.066	0.133	951	Local	Flexible	BLACK PEARL	Council District A	Survey Area 1	None	2016	$69,549	0.793	60.9	48.6	73.1	$30M/yr Major Rehab - City Roads	Delayed
0000003900	WALNUT ST	CONSTANCE ST-MAGAZINE ST	0.060	0.119	912	Local	Flexible	AUDUBON	Council District A	Survey Area 1	None	2018	$66,712	1.158	65.8	68.0	63.5	$30M/yr Major Rehab - City Roads	Delayed
0000003980	WALNUT ST	GARFIELD ST-HURST ST	0.064	0.064	867	Local	Flexible	AUDUBON	Council District A	Survey Area 1	None	2016	$63,437	0.801	59.4	43.2	75.5	$30M/yr Major Rehab - City Roads	Delayed
0000004100	AUDUBON ST	DOMINICAN ST-BENJAMIN ST	0.065	0.065	826	Local	Composite	AUDUBON	Council District A	Survey Area 1	None	2023	$60,406	1.604	56.4	36.7	76.1	$30M/yr Major Rehab - City Roads	In Need Year
0000004140	AUDUBON ST	PITT ST-PRYTANIA ST	0.064	0.064	871	Local	Composite	AUDUBON	Council District A	Survey Area 1	None	2023	$63,714	1.567	57.9	41.3	74.4	$30M/yr Major Rehab - City Roads	In Need Year
0000006090	OAK ST	CAMBRONNE ST-JOLIET ST	0.066	0.132	1,085	Local	Composite	LEONIDAS	Council District A	Survey Area 1	None	2023	$79,358	1.224	56.0	34.8	77.2	$30M/yr Major Rehab - City Roads	In Need Year
0000009220	STATE ST	CHESTNUT ST-COLISEUM ST	0.065	0.129	1,195	Local	Composite	AUDUBON	Council District A	Survey Area 1	None	2016	$87,436	1.304	57.4	58.8	55.9	$30M/yr Major Rehab - City Roads	Delayed
0000009300	STATE ST	ST CHARLES AVE-LOYOLA AVE	0.178	0.355	3,083	Local	Composite	AUDUBON	Council District A	Survey Area 1	None	2016	$225,485	1.292	57.3	48.9	65.7	$30M/yr Major Rehab - City Roads	Delayed
0000009342	STATE ST	WILLOW ST-WILLOW ST	0.018	0.036	437	Local	Composite	AUDUBON	Council District A	Survey Area 1	None	2019	$31,954	0.806	47.6	32.3	62.9	$30M/yr Major Rehab - City Roads	Delayed
0000010342	JOSEPH ST	S ROBERTSON ST-S ROBERTSON ST	0.009	0.009	146	Local	Composite	AUDUBON	Council District A	Survey Area 1	None	2023	$10,695	1.067	53.8	23.2	84.4	$30M/yr Major Rehab - City Roads	In Need Year
0000010410	JOSEPH ST	DANNEEL ST-ST CHARLES AVE	0.095	0.095	1,343	Local	Composite	AUDUBON	Council District A	Survey Area 1	None	2016	$98,195	1.541	56.6	44.8	68.3	$30M/yr Major Rehab - City Roads	Delayed
0000013060	VALENCE ST	CARONDELET ST-BARONNE ST	0.067	0.135	1,422	Local	Composite	UPTOWN	Council District B	Survey Area 1	None	2016	$103,982	1.118	57.8	55.4	60.1	$30M/yr Major Rehab - City Roads	Delayed
0000016460	LOUISIANA AVE	CHIPPEWA ST-ANNUNCIATION ST	0.090	0.090	2,062	Minor Arterial	Composite	EAST RIVERSIDE	Council District B	Survey Area 1	Local	2016	$150,824	7.059	60.1	55.4	64.8	$15M/yr Major Rehab - FHWA Roads	Delayed
0000016670	TOLEDANO ST	MAGNOLIA ST-LOUISIANA AVE	0.067	0.134	1,599	Minor Arterial	Composite	CENTRAL CITY	Council District B	Survey Area 1	Local	2016	$116,960	6.620	59.5	51.7	67.2	$15M/yr Major Rehab - FHWA Roads	Delayed
0000016700	TOLEDANO ST	WILLOW ST-S CLAIBORNE AVE	0.066	0.131	1,348	Minor Arterial	Composite	MILAN	Council District B	Survey Area 1	Local	2016	$98,561	7.565	58.2	49.4	66.9	$15M/yr Major Rehab - FHWA Roads	Delayed
0000016960	LOUISIANA AVE	CHIPPEWA ST-TCHOUPITOULAS ST	0.046	0.046	942	Minor Arterial	Composite	EAST RIVERSIDE	Council District B	Survey Area 1	Local	2016	$68,874	7.677	59.6	52.0	67.2	$15M/yr Major Rehab - FHWA Roads	Delayed
0000017320	PLEASANT ST	PRYTANIA ST-ST CHARLES AVE	0.095	0.095	1,226	Local	Flexible	GARDEN DISTRICT	Council District B	Survey Area 1	None	2016	$89,703	0.943	65.5	55.1	75.8	$30M/yr Major Rehab - City Roads	Delayed
0000017600	9TH ST	LAUREL ST-CONSTANCE ST	0.069	0.138	972	Local	Flexible	IRISH CHANNEL	Council District B	Survey Area 1	None	2016	$71,125	0.789	62.1	47.5	76.7	$30M/yr Major Rehab - City Roads	Delayed
0000021320	FELICITY ST	SIMON BOLIVAR AVE-EUTERPE ST	0.065	0.130	1,215	Local	Composite	CENTRAL CITY	Council District B	Survey Area 1	None	2016	$88,890	1.188	58.6	48.0	69.2	$30M/yr Major Rehab - City Roads	Delayed

DRAFT

Table D1: Budget Recommended Rehabilitations - Combined Major Rehab

Paved City Roads with Data, 2016 to 2025, MinExcl.:2, Infl.:2.5%, Disc.:0%, Incl.Super:No, Committed:Yes, Tol.:N/A, MaxAcc.:0

SectionID*	Street*	Limits	Length (mi)	Lane-miles	Area (sy)	Funcls	PaveType	Neighborhood	Ward	Maint. District	FHWA Route	Budget Rehab Need Year	Budget Rehab Cost	Budget Rehab CE	PCIYr1	RCIYr1	SDIYr1	Child Budget	Pick Flag
0000021930	POLYMNIA ST	COLISEUM ST-PRYTANIA ST	0.091	0.182	1,485	Local	Composite	LOWER GARDEN DISTRICT	Council District B	Survey Area 1	None	2016	$108,598	1.428	59.2	54.4	64.0	$30M/yr Major Rehab - City Roads	Delayed
0000024130	HOWARD AVE	CARONDELET ST-BARONNE ST	0.086	0.171	1,859	Minor Arterial	Composite	CENTRAL BUSINESS DISTRICT	Council District B	Survey Area 1	Local	2016	$135,952	7.357	60.0	53.8	66.1	$15M/yr Major Rehab - FHWA Roads	Delayed
0000024140	HOWARD AVE	BARONNE ST-DRYADES ST	0.084	0.167	1,781	Minor Arterial	Composite	CENTRAL BUSINESS DISTRICT	Council District B	Survey Area 1	Local	2016	$130,247	7.405	58.1	51.4	64.7	$15M/yr Major Rehab - FHWA Roads	Delayed
0000024480	GIROD ST	S RAMPART ST-LOYOLA AVE	0.040	0.040	302	Major Collector	Composite	CENTRAL BUSINESS DISTRICT	Council District B	Survey Area 1	Local	2023	$22,064	11.985	56.8	33.7	79.9	$15M/yr Major Rehab - FHWA Roads	In Need Year
0000024900	POYDRAS ST	LOYOLA AVE-S RAMPART ST	0.040	0.119	1,135	Principal Arterial	Composite	CENTRAL BUSINESS DISTRICT	Council District B	Survey Area 1	Local	2023	$83,039	10.484	59.3	45.5	73.1	$15M/yr Major Rehab - FHWA Roads	In Need Year
0000025830	S RAMPART ST	S RAMPART ST-TULANE AVE	0.011	0.011	126	Principal Arterial	Composite	CENTRAL BUSINESS DISTRICT	Council District B	Survey Area 1	None	2023	$9,216	26.601	60.3	50.0	70.6	$30M/yr Major Rehab - City Roads	In Need Year
0000029120	SIMON BOLIVAR AVE	JACKSON AVE-PHILIP ST	0.073	0.147	1,396	Major Collector	Composite	CENTRAL CITY	Council District B	Survey Area 1	Local	2016	$102,072	5.687	55.7	55.4	56.0	$15M/yr Major Rehab - FHWA Roads	Delayed
0000029130	SIMON BOLIVAR AVE	PHILIP ST-S LIBERTY ST	0.033	0.066	473	Major Collector	Composite	CENTRAL CITY	Council District B	Survey Area 1	Local	2016	$34,620	7.672	60.0	57.9	62.1	$15M/yr Major Rehab - FHWA Roads	Delayed
0000029440	LA SALLE ST	LOUISIANA AVE-TOLEDANO ST	0.070	0.070	1,356	Major Collector	Composite	MILAN	Council District B	Survey Area 1	Local	2016	$99,171	5.689	58.7	58.7	58.6	$15M/yr Major Rehab - FHWA Roads	Delayed
0000029590	SIMON BOLIVAR AVE	ST ANDREW ST-FELICITY ST	0.046	0.092	873	Major Collector	Composite	CENTRAL CITY	Council District B	Survey Area 1	Local	2016	$63,884	5.672	57.9	54.9	60.9	$15M/yr Major Rehab - FHWA Roads	Delayed
0000029610	SIMON BOLIVAR AVE	EUTERPE ST-TERPSICHORE ST	0.057	0.114	1,074	Major Collector	Composite	CENTRAL CITY	Council District B	Survey Area 1	Local	2017	$78,545	5.994	61.0	62.5	59.4	$15M/yr Major Rehab - FHWA Roads	Delayed
0000029650	SIMON BOLIVAR AVE	THALIA ST-ERATO ST	0.057	0.114	1,077	Major Collector	Composite	CENTRAL CITY	Council District B	Survey Area 1	Local	2016	$78,797	5.776	58.0	57.5	58.4	$15M/yr Major Rehab - FHWA Roads	Delayed
0000030130	S RAMPART ST	GIROD ST-JULIA ST	0.095	0.191	2,186	Minor Arterial	Composite	CENTRAL BUSINESS DISTRICT	Council District B	Survey Area 1	Local	2016	$159,869	6.770	58.4	49.6	67.1	$15M/yr Major Rehab - FHWA Roads	Delayed
0000030140	S RAMPART ST	JULIA ST-HOWARD AVE	0.084	0.169	1,940	Minor Arterial	Composite	CENTRAL BUSINESS DISTRICT	Council District B	Survey Area 1	Local	2016	$141,869	6.780	59.7	50.5	68.8	$15M/yr Major Rehab - FHWA Roads	Delayed
0000031370	CARONDELET ST	GIROD ST-LAFAYETTE ST	0.069	0.138	1,602	Minor Arterial	Composite	CENTRAL BUSINESS DISTRICT	Council District B	Survey Area 1	Local	2023	$117,171	6.563	59.8	47.5	72.1	$15M/yr Major Rehab - FHWA Roads	In Need Year
0000031750	ST CHARLES AVE	COMMON ST-GRAVIER ST	0.052	0.104	1,180	Minor Arterial	Composite	CENTRAL BUSINESS DISTRICT	Council District B	Survey Area 1	Local	2023	$86,306	6.262	58.4	38.4	78.4	$15M/yr Major Rehab - FHWA Roads	In Need Year
0000031830	ST CHARLES AVE	JULIA ST-ST JOSEPH ST	0.109	0.219	2,589	Minor Arterial	Composite	CENTRAL BUSINESS DISTRICT	Council District B	Survey Area 1	Local	2022	$189,345	5.718	54.7	31.9	77.4	$15M/yr Major Rehab - FHWA Roads	Delayed
0000033140	ST CHARLES AVE	MARENGO ST-CONSTANTINOPLE ST	0.068	0.068	922	Minor Arterial	Composite	MILAN	Council District B	Survey Area 1	Local	2023	$67,419	10.614	57.4	39.3	75.5	$15M/yr Major Rehab - FHWA Roads	In Need Year
0000033210	ST CHARLES AVE	ALINE ST-DELACHAISE ST	0.011	0.011	172	Minor Arterial	Composite	TOURO	Council District B	Survey Area 1	Local	2023	$12,572	9.122	58.2	35.0	81.3	$15M/yr Major Rehab - FHWA Roads	In Need Year
0000033930	MAGAZINE ST	ANDREW HIGGINS DR-POEYFARRE ST	0.055	0.110	912	Minor Arterial	Composite	CENTRAL BUSINESS DISTRICT	Council District B	Survey Area 1	Local	2023	$66,688	8.677	58.3	39.3	77.2	$15M/yr Major Rehab - FHWA Roads	In Need Year
0000034540	TCHOUPITOULAS ST	CANAL ST-COMMON ST	0.029	0.058	695	Minor Arterial	Composite	CENTRAL BUSINESS DISTRICT	Council District B	Survey Area 1	Local	2023	$50,825	6.077	58.4	40.2	76.5	$15M/yr Major Rehab - FHWA Roads	In Need Year
0000034550	TCHOUPITOULAS ST	COMMON ST-GRAVIER ST	0.045	0.090	1,081	Minor Arterial	Composite	CENTRAL BUSINESS DISTRICT	Council District B	Survey Area 1	Local	2023	$79,090	5.739	57.8	34.6	81.0	$15M/yr Major Rehab - FHWA Roads	In Need Year
0000035690	ANNUNCIATION ST	TERPSICHORE ST-MELPOMENE ST	0.070	0.070	1,212	Major Collector	Composite	LOWER GARDEN DISTRICT	Council District B	Survey Area 1	Local	2016	$88,614	6.268	57.8	55.5	60.1	$15M/yr Major Rehab - FHWA Roads	Delayed
0000037710	ANNUNCIATION ST	ANNUNCIATION ST-STATE ST	0.065	0.130	1,051	Local	Composite	WEST RIVERSIDE	Council District A	Survey Area 1	None	2016	$76,855	1.403	56.6	50.3	62.8	$30M/yr Major Rehab - City Roads	Delayed
0000039300	MAGAZINE ST	GENERAL PERSHING ST-NAPOLEON AVE	0.068	0.136	1,451	Minor Arterial	Composite	EAST RIVERSIDE	Council District B	Survey Area 1	Local	2023	$106,111	6.499	57.1	34.9	79.2	$15M/yr Major Rehab - FHWA Roads	In Need Year
0000041810	PRYTANIA ST	3RD ST-4TH ST	0.058	0.116	1,327	Local	Composite	GARDEN DISTRICT	Council District B	Survey Area 1	None	2016	$97,041	1.010	59.3	53.6	64.9	$30M/yr Major Rehab - City Roads	Delayed
0000041860	PRYTANIA ST	7TH ST-8TH ST	0.058	0.116	1,478	Local	Composite	GARDEN DISTRICT	Council District B	Survey Area 1	None	2016	$108,069	0.888	56.6	50.4	62.7	$30M/yr Major Rehab - City Roads	Delayed
0000041870	PRYTANIA ST	8TH ST-HARMONY ST	0.039	0.078	699	Local	Composite	GARDEN DISTRICT	Council District B	Survey Area 1	None	2016	$51,142	1.285	57.6	51.7	63.5	$30M/yr Major Rehab - City Roads	Delayed
0000042850	CARONDELET ST	ROBERT ST-UPPERLINE ST	0.066	0.066	1,130	Local	Composite	UPTOWN	Council District B	Survey Area 1	None	2016	$82,641	1.256	56.8	43.3	70.2	$30M/yr Major Rehab - City Roads	Delayed
0000043080	CARONDELET ST	CONERY ST-WASHINGTON AVE	0.049	0.049	855	Local	Composite	CENTRAL CITY	Council District B	Survey Area 1	None	2017	$62,503	1.446	58.4	64.1	52.6	$30M/yr Major Rehab - City Roads	Delayed
0000044160	S RAMPART ST	CALLIOPE ST-CLIO ST	0.045	0.091	1,141	Local	Composite	CENTRAL CITY	Council District B	Survey Area 1	None	2021	$83,437	0.794	51.8	34.2	69.3	$30M/yr Major Rehab - City Roads	Delayed
0000045390	LA SALLE ST	ST ANDREW ST-JOSEPHINE ST	0.051	0.103	834	Local	Composite	CENTRAL CITY	Council District B	Survey Area 1	None	2023	$61,024	1.313	57.9	42.3	73.4	$30M/yr Major Rehab - City Roads	In Need Year
0000046580	MAGNOLIA ST	CLIO ST-ERATO ST	0.069	0.138	1,276	Local	Composite	CENTRAL CITY	Council District B	Survey Area 1	None	2016	$93,336	1.203	58.4	48.5	68.3	$30M/yr Major Rehab - City Roads	Delayed
0000050900	EAGLE ST	PALMETTO ST-PALMETTO ST	0.033	0.065	491	Local	Composite	DIXON	Council District A	Survey Area 2	None	2016	$35,936	1.504	58.6	50.5	66.7	$30M/yr Major Rehab - City Roads	Delayed
0000052190	N CARROLLTON AVE	CITY PARK AVE-ESPLANADE AVE	0.116	0.232	1,934	Minor Arterial	Composite	CITY PARK	Council District A	Survey Area 2	Local	2023	$141,446	8.789	58.1	41.7	74.4	$15M/yr Major Rehab - FHWA Roads	In Need Year
0000053420	PINE ST	NELSON ST-FONTAINEBLEAU DR	0.065	0.131	821	Local	Flexible	MARLYVILLE - FONTAINBLEAU	Council District A	Survey Area 2	None	2019	$60,024	0.801	52.5	32.7	72.3	$30M/yr Major Rehab - City Roads	Delayed
0000053990	VERSAILLES BLVD	S CLAIBORNE AVE-FONTAINEBLEAU DR	0.333	0.333	4,295	Local	Flexible	MARLYVILLE - FONTAINBLEAU	Council District A	Survey Area 2	None	2020	$314,164	0.789	54.1	34.0	74.2	$30M/yr Major Rehab - City Roads	Delayed
0000054030	CALHOUN ST	S CLAIBORNE AVE-S MIRO ST	0.032	0.064	699	Local	Composite	MARLYVILLE - FONTAINBLEAU	Council District A	Survey Area 2	None	2020	$51,093	0.796	48.2	17.0	79.4	$30M/yr Major Rehab - City Roads	Delayed
0000055130	MARTIN LUTHER KING BLVD	S JEFFERSON DAVIS PKWY-S JEFFERSON DAVIS PKWY	0.035	0.035	589	Minor Arterial	Composite	MARLYVILLE - FONTAINBLEAU	Council District B	Survey Area 2	None	2023	$43,072	6.952	51.8	16.2	87.3	$30M/yr Major Rehab - City Roads	In Need Year
0000055210	MARTIN LUTHER KING BLVD	S JEFFERSON DAVIS PKWY-S JEFFERSON DAVIS PKWY	0.035	0.035	533	Local	Composite	GERT TOWN	Council District B	Survey Area 2	None	2023	$38,951	1.208	53.5	23.8	83.2	$30M/yr Major Rehab - City Roads	In Need Year
0000056410	NAPOLEON AVE	S JOHNSON ST-S PRIEUR ST	0.061	0.123	1,194	Minor Arterial	Composite	BROADMOOR	Council District B	Survey Area 2	Local	2023	$87,314	7.598	59.0	42.9	75.0	$15M/yr Major Rehab - FHWA Roads	In Need Year
0000057190	WASHINGTON AVE	S BROAD ST-S WHITE ST	0.054	0.107	1,441	Minor Arterial	Composite	BROADMOOR	Council District B	Survey Area 2	Local	2016	$105,380	5.994	59.7	54.9	64.4	$15M/yr Major Rehab - FHWA Roads	Delayed
0000057360	DREXEL DR	SHORT ST-S CARROLLTON AVE	0.064	0.128	1,203	Minor Arterial	Composite	GERT TOWN	Council District B	Survey Area 2	Local	2023	$87,996	7.212	57.0	32.2	81.8	$15M/yr Major Rehab - FHWA Roads	In Need Year
0000057630	WASHINGTON AVE	LOWERLINE ST-PINE ST	0.068	0.137	1,123	Minor Arterial	Composite	GERT TOWN	Council District B	Survey Area 2	Local	2016	$82,113	9.610	60.5	52.2	68.8	$15M/yr Major Rehab - FHWA Roads	Delayed
0000057750	WASHINGTON AVE	S SALCEDO ST-MARTIN LUTHER KING BLVD	0.023	0.047	436	Minor Arterial	Composite	GERT TOWN	Council District B	Survey Area 2	Local	2023	$31,889	7.894	57.8	42.6	72.9	$15M/yr Major Rehab - FHWA Roads	In Need Year
0000058570	MARTIN LUTHER KING BLVD	S ROCHEBLAVE ST-S DORGENOIS ST	0.072	0.144	1,347	Minor Arterial	Composite	B. W. COOPER	Council District B	Survey Area 2	Local	2016	$98,496	8.107	58.8	46.3	71.2	$15M/yr Major Rehab - FHWA Roads	Delayed
0000064550	S CARROLLTON AVE RAMP	S CARROLLTON AVE-PALMETTO ST	0.036	0.036	585	Minor Arterial	Composite	DIXON	Council District A	Survey Area 2	None	2023	$42,820	8.939	59.6	41.7	77.4	$30M/yr Major Rehab - City Roads	In Need Year
0000066070	S BROAD ST	THALIA ST-MARTIN LUTHER KING BLVD	0.095	0.189	1,955	Minor Arterial	Composite	GERT TOWN	Council District B	Survey Area 2	Local	2023	$142,990	6.937	59.3	39.3	79.3	$15M/yr Major Rehab - FHWA Roads	In Need Year
0000066100	S BROAD ST	4TH ST-WASHINGTON AVE	0.048	0.096	1,282	Minor Arterial	Composite	CENTRAL CITY	Council District B	Survey Area 2	Local	2017	$93,775	6.392	60.0	63.1	56.8	$15M/yr Major Rehab - FHWA Roads	Delayed
0000066120	S BROAD ST	WASHINGTON AVE-ELBA ST	0.036	0.072	790	Minor Arterial	Composite	BROADMOOR	Council District B	Survey Area 2	Local	2016	$57,765	6.925	58.7	46.8	70.6	$15M/yr Major Rehab - FHWA Roads	Delayed
0000066130	S BROAD ST	ELBA ST-DELACHAISE ST	0.037	0.073	872	Minor Arterial	Composite	BROADMOOR	Council District B	Survey Area 2	Local	2023	$63,771	6.621	60.8	51.7	69.8	$15M/yr Major Rehab - FHWA Roads	In Need Year
0000066830	S BROAD ST	NAPOLEON AVE-GENERAL PERSHING ST	0.050	0.100	1,207	Minor Arterial	Composite	BROADMOOR	Council District B	Survey Area 2	Local	2023	$88,305	6.323	59.4	47.6	71.2	$15M/yr Major Rehab - FHWA Roads	In Need Year
0000066840	S BROAD ST	GENERAL PERSHING ST-WALMSLEY AVE	0.065	0.130	1,315	Minor Arterial	Composite	BROADMOOR	Council District B	Survey Area 2	Local	2016	$96,172	7.593	58.8	48.3	69.2	$15M/yr Major Rehab - FHWA Roads	Delayed
0000066850	S BROAD ST	WALMSLEY AVE-DELACHAISE ST	0.041	0.083	840	Minor Arterial	Composite	BROADMOOR	Council District B	Survey Area 2	Local	2023	$61,406	7.676	60.5	50.7	70.2	$15M/yr Major Rehab - FHWA Roads	In Need Year
0000066950	S BROAD ST	THALIA ST-ERATO ST	0.057	0.114	1,458	Minor Arterial	Composite	B. W. COOPER	Council District B	Survey Area 2	Local	2016	$106,664	6.456	58.3	57.7	58.9	$15M/yr Major Rehab - FHWA Roads	Delayed
0000067880	MONROE ST	FERN CT-PEAR ST	0.034	0.067	649	Minor Collector	Composite	DIXON	Council District A	Survey Area 2	None	2023	$47,493	2.793	58.1	43.4	72.8	$30M/yr Major Rehab - City Roads	In Need Year

DRAFT

Table D1: Budget Recommended Rehabilitations - Combined Major Rehab

Paved City Roads with Data, 2016 to 2025, MinExcl.:2, Infl.:2.5%, Disc.:0%, Incl.Super:No, Committed:Yes, Tol.:N/A, MaxAcc.:0

SectionID*	Street*	Limits	Length (mi)	Lane-miles	Area (sy)	Funcls	PaveType	Neighborhood	Ward	Maint. District	FHWA Route	Budget Rehab Need Year	Budget Rehab Cost	Budget Rehab CE	PCIYr1	RCIYr1	SDIYr1	Child Budget	Pick Flag
0000069930	STEWART CT	DUMAINE ST-DEAD END	0.047	0.094	474	Local	Flexible	CITY PARK	Council District A	Survey Area 2	None	2023	$34,701	0.877	54.9	21.6	88.2	$30M/yr Major Rehab - City Roads	In Need Year
0000069970	S PIERCE ST	CLEVELAND AVE-PALMYRA ST	0.071	0.071	1,128	Local	Composite	MID-CITY	Council District A	Survey Area 2	None	2023	$82,535	1.263	60.3	45.5	75.1	$30M/yr Major Rehab - City Roads	In Need Year
0000070020	S PIERCE ST	TULANE AVE-ULLOA ST	0.041	0.041	560	Local	Flexible	MID-CITY	Council District A	Survey Area 2	None	2016	$40,959	0.790	62.5	45.9	79.0	$30M/yr Major Rehab - City Roads	Delayed
0000070650	S JEFFERSON DAVIS PKWY	TULANE AVE-D HEMECOURT ST	0.034	0.067	626	Minor Arterial	Composite	MID-CITY	Council District B	Survey Area 2	Local	2023	$45,786	6.815	54.8	24.1	85.4	$15M/yr Major Rehab - FHWA Roads	In Need Year
0000070730	N JEFFERSON DAVIS PKWY	BIENVILLE AVE-CONTI ST	0.069	0.138	1,284	Local	Composite	MID-CITY	Council District B	Survey Area 2	None	2016	$93,945	1.238	58.5	52.4	64.6	$30M/yr Major Rehab - City Roads	Delayed
0000073380	N CLAIBORNE AVE	ORLEANS AVE-ORLEANS AVE	0.010	0.021	202	Minor Arterial	Composite	TREME - LAFITTE	Council District C	Survey Area 2	None	2023	$14,807	6.946	57.1	32.0	82.1	$30M/yr Major Rehab - City Roads	In Need Year
0000073850	N MIRO ST	ESPLANADE AVE-BARRACKS ST	0.058	0.116	948	Major Collector	Composite	TREME - LAFITTE	Council District D	Survey Area 2	Local	2023	$69,329	5.758	59.1	38.2	79.9	$15M/yr Major Rehab - FHWA Roads	In Need Year
0000074850	IDA ST	ORLEANS AVE-N CARROLLTON AVE	0.103	0.206	1,235	Local	Flexible	CITY PARK	Council District A	Survey Area 2	None	2019	$90,361	0.791	48.6	19.5	77.6	$30M/yr Major Rehab - City Roads	Delayed
0000075700	BELL ST	N WHITE ST-N DUPRE ST	0.072	0.072	1,232	Local	Flexible	BAYOU ST. JOHN	Council District A	Survey Area 2	None	2018	$90,126	0.998	65.7	66.8	64.5	$30M/yr Major Rehab - City Roads	Delayed
0000076000	URSULINES AVE	N WHITE ST-N DUPRE ST	0.075	0.075	1,148	Local	Composite	BAYOU ST. JOHN	Council District A	Survey Area 2	None	2016	$83,990	1.394	56.6	42.7	70.4	$30M/yr Major Rehab - City Roads	Delayed
0000076030	URSULINES AVE	N GAYOSO ST-N SALCEDO ST	0.031	0.031	428	Local	Composite	BAYOU ST. JOHN	Council District A	Survey Area 2	None	2016	$31,320	1.593	57.5	45.3	69.7	$30M/yr Major Rehab - City Roads	Delayed
0000076510	DUMAINE ST	N GALVEZ ST-N MIRO ST	0.067	0.067	1,095	Local	Composite	TREME - LAFITTE	Council District D	Survey Area 2	None	2016	$80,097	1.335	58.4	46.2	70.6	$30M/yr Major Rehab - City Roads	Delayed
0000079320	BIENVILLE AVE	N JEFFERSON DAVIS PKWY-N CLARK ST	0.066	0.133	1,003	Major Collector	Composite	MID-CITY	Council District B	Survey Area 2	Local	2023	$73,368	6.081	57.5	34.4	80.5	$15M/yr Major Rehab - FHWA Roads	In Need Year
0000079530	BIENVILLE AVE	HELENA ST-N ANTHONY ST	0.070	0.070	1,056	Major Collector	Composite	MID-CITY	Council District A	Survey Area 2	Local	2016	$77,212	7.113	59.4	53.7	65.1	$15M/yr Major Rehab - FHWA Roads	Delayed
0000079540	BIENVILLE AVE	N ANTHONY ST-N BERNADOTTE ST	0.071	0.071	1,133	Major Collector	Composite	MID-CITY	Council District A	Survey Area 2	Local	2016	$82,868	6.395	58.1	47.2	68.9	$15M/yr Major Rehab - FHWA Roads	Delayed
0000079600	BIENVILLE AVE	N HENNESSEY ST-N SOLOMON ST	0.071	0.071	1,023	Major Collector	Composite	MID-CITY	Council District A	Survey Area 2	Local	2016	$74,831	7.255	59.7	51.5	67.9	$15M/yr Major Rehab - FHWA Roads	Delayed
0000079730	BIENVILLE AVE	N LOPEZ ST-N SALCEDO ST	0.048	0.048	743	Major Collector	Composite	MID-CITY	Council District B	Survey Area 2	Local	2016	$54,344	6.752	57.7	49.6	65.7	$15M/yr Major Rehab - FHWA Roads	Delayed
0000080480	CANAL ST	N CARROLLTON AVE-N CARROLLTON AVE	0.013	0.039	347	Principal Arterial	Composite	MID-CITY	Council District A	Survey Area 2	Local	2023	$25,388	8.672	51.2	15.0	87.4	$15M/yr Major Rehab - FHWA Roads	In Need Year
0000080880	CANAL ST	S TONTI ST-S MIRO ST	0.066	0.199	1,542	Principal Arterial	Composite	TULANE - GRAVIER	Council District B	Survey Area 2	Local	2023	$112,816	13.454	60.5	50.8	70.1	$15M/yr Major Rehab - FHWA Roads	In Need Year
0000081490	BANKS ST	S BROAD ST-JANE ALY	0.054	0.054	927	Major Collector	Composite	MID-CITY	Council District B	Survey Area 2	Local	2023	$67,777	5.678	58.1	42.2	74.0	$15M/yr Major Rehab - FHWA Roads	In Need Year
0000081530	BANKS ST	S GAYOSO ST-S SALCEDO ST	0.064	0.064	947	Major Collector	Composite	MID-CITY	Council District B	Survey Area 2	Local	2023	$69,272	6.659	58.2	43.5	72.9	$15M/yr Major Rehab - FHWA Roads	In Need Year
0000081540	BANKS ST	S SALCEDO ST-S LOPEZ ST	0.049	0.049	869	Major Collector	Composite	MID-CITY	Council District B	Survey Area 2	Local	2023	$63,584	5.736	60.5	47.7	73.2	$15M/yr Major Rehab - FHWA Roads	In Need Year
0000081610	BANKS ST	S TELEMACHUS ST-S CORTEZ ST	0.062	0.062	982	Major Collector	Composite	MID-CITY	Council District A	Survey Area 2	Local	2016	$71,816	6.686	59.7	52.2	67.2	$15M/yr Major Rehab - FHWA Roads	Delayed
0000081640	BANKS ST	S PIERCE ST-S CARROLLTON AVE	0.099	0.099	1,649	Major Collector	Composite	MID-CITY	Council District A	Survey Area 2	Local	2016	$120,577	6.435	59.5	53.9	65.0	$15M/yr Major Rehab - FHWA Roads	Delayed
0000081850	BANKS ST	S PIERCE ST-S SCOTT ST	0.070	0.070	1,137	Major Collector	Composite	MID-CITY	Council District B	Survey Area 2	Local	2016	$83,194	6.574	58.9	53.1	64.6	$15M/yr Major Rehab - FHWA Roads	Delayed
0000081870	BANKS ST	S CORTEZ ST-S TELEMACHUS ST	0.062	0.062	1,006	Major Collector	Composite	MID-CITY	Council District B	Survey Area 2	Local	2016	$73,555	6.413	59.3	49.7	68.8	$15M/yr Major Rehab - FHWA Roads	Delayed
0000081890	BANKS ST	S GENOIS ST-S CLARK ST	0.063	0.063	1,084	Major Collector	Composite	MID-CITY	Council District B	Survey Area 2	Local	2016	$79,301	6.177	59.4	54.2	64.5	$15M/yr Major Rehab - FHWA Roads	Delayed
0000082440	D HEMECOURT ST	S JEFFERSON DAVIS PKWY-S JEFFERSON DAVIS PKWY	0.035	0.070	604	Local	Composite	MID-CITY	Council District B	Survey Area 2	None	2023	$44,201	0.981	51.5	16.3	86.7	$30M/yr Major Rehab - City Roads	In Need Year
0000082620	PERDIDO ST	S BROAD AVE-S WHITE ST	0.072	0.072	1,433	Local	Composite	MID-CITY	Council District B	Survey Area 2	None	2018	$104,811	0.799	42.3	9.2	75.3	$30M/yr Major Rehab - City Roads	Delayed
0000083480	S JEFFERSON DAVIS PKWY	ERATO ST-WASHINGTON AVE	0.031	0.063	626	Minor Arterial	Composite	GERT TOWN	Council District B	Survey Area 2	Local	2023	$45,794	6.982	58.3	36.5	80.1	$15M/yr Major Rehab - FHWA Roads	In Need Year
0000083590	S JEFFERSON DAVIS PKWY	EARHART BLVD-MARTIN LUTHER KING BLVD	0.042	0.085	940	Minor Arterial	Composite	GERT TOWN	Council District B	Survey Area 2	Local	2023	$68,720	6.327	59.1	37.0	81.2	$15M/yr Major Rehab - FHWA Roads	In Need Year
0000083610	BIENVILLE AVE RAMP	CITY PARK AVE-BIENVILLE AVE	0.020	0.020	222	Major Collector	Composite	MID-CITY	Council District A	Survey Area 2	Local	2023	$16,205	7.812	55.8	29.0	82.6	$15M/yr Major Rehab - FHWA Roads	In Need Year
0000083620	BIENVILLE AVE RAMP	BIENVILLE AVE-CITY PARK AVE	0.012	0.012	117	Major Collector	Flexible	MID-CITY	Council District A	Survey Area 2	Local	2020	$8,533	5.009	52.0	24.3	79.6	$15M/yr Major Rehab - FHWA Roads	Delayed
0000088265	CANAL BLVD	PAVE CHANGE-KENILWORTH ST	0.042	0.125	1,338	Principal Arterial	Composite	LAKEVIEW	Council District A	Survey Area 2	Local	2023	$97,854	14.095	60.6	46.7	74.4	$15M/yr Major Rehab - FHWA Roads	In Need Year
0000091110	FREMONT ST	WEST END BLVD-WEST END BLVD - CATINA ST ALLEY	0.032	0.064	388	Local	Flexible	LAKEVIEW	Council District A	Survey Area 2	None	2019	$28,346	0.784	47.1	18.0	76.1	$30M/yr Major Rehab - City Roads	Delayed
0000092840	MOUTON ST	WEST END BLVD-WEST END BLVD - CATINA ST ALLEY	0.032	0.064	417	Local	Flexible	LAKEVIEW	Council District A	Survey Area 2	None	2016	$30,516	0.806	62.0	42.5	81.5	$30M/yr Major Rehab - City Roads	Delayed
0000093400	CONRAD ST	WEST END BLVD - CATINA ST ALLEY-CATINA ST	0.030	0.060	446	Local	Flexible	LAKEVIEW	Council District A	Survey Area 2	None	2017	$32,629	1.037	64.4	63.6	65.2	$30M/yr Major Rehab - City Roads	Delayed
0000094010	ROBERT E LEE BLVD	MARCONI DR-GENERAL HAIG ST	0.191	0.383	2,799	Minor Arterial	Composite	CITY PARK	Council District D	Survey Area 2	Local	2023	$204,705	9.978	58.3	41.1	75.5	$15M/yr Major Rehab - FHWA Roads	In Need Year
0000094330	LAKE MARINA AVE	LAKESHORE DR-PONTCHARTRAIN BLVD	0.054	0.107	674	Local	Flexible	LAKESHORE - LAKE VISTA	Council District D	Survey Area 2	None	2016	$49,289	0.862	63.8	46.9	80.7	$30M/yr Major Rehab - City Roads	Delayed
0000095830	HARRISON AVE	MAGNOLIA DR-DIAGONAL DR TRAFFIC CIRCLE	0.291	0.581	5,315	Major Collector	Composite	CITY PARK	Council District A	Survey Area 2	Local	2016	$388,710	5.776	58.7	52.3	65.0	$15M/yr Major Rehab - FHWA Roads	Delayed
0000096100	FILMORE AVE	GENERAL HAIG ST-GENERAL HAIG ST - ORLEANS AVE ALLEY	0.036	0.036	457	Minor Arterial	Composite	LAKEVIEW	Council District A	Survey Area 2	None	2023	$33,401	11.219	59.5	38.8	80.1	$30M/yr Major Rehab - City Roads	In Need Year
0000096110	FILMORE AVE	GENERAL HAIG ST - ORLEANS AVE ALLEY-ORLEANS AVE	0.031	0.031	403	Minor Arterial	Composite	LAKEVIEW	Council District A	Survey Area 2	None	2023	$29,443	11.388	58.6	43.4	73.8	$30M/yr Major Rehab - City Roads	In Need Year
0000096360	HARRISON AVE	VICKSBURG ST-VICKSBURG ST - MEMPHIS ST ALLEY	0.030	0.059	503	Major Collector	Composite	LAKEVIEW	Council District A	Survey Area 2	Local	2023	$36,765	5.995	60.0	48.0	71.9	$15M/yr Major Rehab - FHWA Roads	In Need Year
0000096370	HARRISON AVE	VICKSBURG ST - MEMPHIS ST ALLEY-MEMPHIS ST	0.031	0.062	495	Major Collector	Composite	LAKEVIEW	Council District A	Survey Area 2	Local	2016	$36,229	6.287	58.7	46.3	71.0	$15M/yr Major Rehab - FHWA Roads	Delayed
0000096390	HARRISON AVE	HARRISON CT-GENERAL DIAZ ST	0.030	0.060	532	Major Collector	Composite	LAKEVIEW	Council District A	Survey Area 2	Local	2023	$38,919	5.710	59.4	46.4	72.4	$15M/yr Major Rehab - FHWA Roads	In Need Year
0000096400	HARRISON AVE	GENERAL DIAZ ST-GENERAL DIAZ ST - MARSHAL FOCH ST ALLEY	0.030	0.060	547	Major Collector	Composite	LAKEVIEW	Council District A	Survey Area 2	Local	2016	$40,032	5.739	60.1	51.0	69.1	$15M/yr Major Rehab - FHWA Roads	Delayed
0000096730	HARRISON AVE	WEST END BLVD-PONTCHARTRAIN BLVD	0.072	0.144	1,040	Major Collector	Composite	LAKEVIEW	Council District A	Survey Area 2	Local	2023	$76,058	6.642	58.4	39.5	77.3	$15M/yr Major Rehab - FHWA Roads	In Need Year
0000096850	ROSEMARY PL	MOUND AVE-HOMEDALE ST	0.148	0.296	2,225	Local	Flexible	NAVARRE	Council District A	Survey Area 2	None	2016	$162,738	0.822	66.0	55.9	76.1	$30M/yr Major Rehab - City Roads	Delayed
0000101220	LAHARPE ST	PAUL MORPHY ST-GENTILLY BLVD	0.045	0.045	737	Local	Flexible	FAIRGROUNDS	Council District D	Survey Area 3	None	2016	$53,929	0.822	64.9	59.4	70.3	$30M/yr Major Rehab - City Roads	Delayed
0000101240	GRAND ROUTE ST JOHN	CRETE ST-N WHITE ST	0.090	0.180	1,930	Local	Composite	FAIRGROUNDS	Council District A	Survey Area 3	None	2016	$141,194	1.090	57.9	54.1	61.6	$30M/yr Major Rehab - City Roads	Delayed
0000101280	GRAND ROUTE ST JOHN	N LOPEZ ST-ESPLANADE AVE	0.025	0.049	527	Local	Composite	FAIRGROUNDS	Council District A	Survey Area 3	None	2023	$38,537	0.915	55.2	31.3	79.0	$30M/yr Major Rehab - City Roads	In Need Year
0000101540	LEPAGE ST	N DUPRE ST-ESPLANADE AVE	0.080	0.080	1,353	Local	Flexible	FAIRGROUNDS	Council District A	Survey Area 3	None	2016	$98,959	0.807	66.3	59.9	72.6	$30M/yr Major Rehab - City Roads	Delayed
0000101900	GENTILLY BLVD	HAVANA ST-PAVE CHANGE	0.040	0.080	908	Minor Arterial	Composite	DILLARD	Council District D	Survey Area 3	Local	2023	$66,444	6.475	58.2	42.2	74.1	$15M/yr Major Rehab - FHWA Roads	In Need Year
0000104970	ST BERNARD AVE	SENATE ST-HARRISON AVE	0.075	0.149	1,328	Major Collector	Composite	ST. BERNARD AREA	Council District D	Survey Area 3	Local	2023	$97,115	5.733	60.6	48.2	73.0	$15M/yr Major Rehab - FHWA Roads	In Need Year
0000106050	ST BERNARD AVE	N CLAIBORNE AVE-N CLAIBORNE AVE	0.026	0.052	296	Minor Arterial	Composite	SEVENTH WARD	Council District C	Survey Area 3	Local	2023	$21,682	13.270	59.7	47.7	71.6	$15M/yr Major Rehab - FHWA Roads	In Need Year
0000106060	ST BERNARD AVE	N CLAIBORNE AVE-END OF DIVIDED	0.023	0.023	374	Major Collector	Composite	SEVENTH WARD	Council District C	Survey Area 3	Local	2023	$27,347	5.990	59.2	39.2	79.1	$15M/yr Major Rehab - FHWA Roads	In Need Year

DRAFT

Table D1: Budget Recommended Rehabilitations - Combined Major Rehab

Paved City Roads with Data, 2016 to 2025, MinExcl.:2, Infl.:2.5%, Disc.:0%, Incl.Super:No, Committed:Yes, Tol.:N/A, MaxAcc.:0

SectionID*	Street*	Limits	Length (mi)	Lane-miles	Area (sy)	Funcls	PaveType	Neighborhood	Ward	Maint. District	FHWA Route	Budget Rehab Need Year	Budget Rehab Cost	Budget Rehab CE	PCIYr1	RCIYr1	SDIYr1	Child Budget	Pick Flag
0000107230	ROYAL ST	MANDEVILLE ST-MARIGNY ST	0.068	0.068	1,120	Local	Flexible	MARIGNY	Council District C	Survey Area 3	None	2018	$81,893	0.991	63.9	65.3	62.5	$30M/yr Major Rehab - City Roads	Delayed
0000107940	POLAND AVE	MARAIS ST-ST CLAUDE AVE	0.055	0.111	1,014	Minor Arterial	Composite	BYWATER	Council District D	Survey Area 3	Local	2023	$74,157	8.170	58.4	44.7	72.1	$15M/yr Major Rehab - FHWA Roads	In Need Year
0000108730	BARTHOLOMEW ST	MARAIS ST-URQUHART ST	0.074	0.074	973	Local	Flexible	ST. CLAUDE	Council District D	Survey Area 3	None	2016	$71,182	0.795	64.2	45.3	83.0	$30M/yr Major Rehab - City Roads	Delayed
0000110730	N ROBERTSON AVE	FELICIANA ST-CLOUET ST	0.052	0.052	1,375	Local	Composite	ST. CLAUDE	Council District D	Survey Area 3	None	2016	$100,593	0.838	58.5	47.4	69.6	$30M/yr Major Rehab - City Roads	Delayed
0000113110	MARAIS ST	JAPONICA ST-END	0.012	0.024	152	Local	Flexible	BYWATER	Council District D	Survey Area 3	None	2019	$11,093	0.776	50.1	31.0	69.1	$30M/yr Major Rehab - City Roads	Delayed
0000113520	EL DORADO ST	GORDON ST-TUPELO ST	0.068	0.137	621	Local	Flexible	HOLY CROSS	Council District E	Survey Area 3	None	2016	$45,388	1.239	66.7	51.7	81.6	$30M/yr Major Rehab - City Roads	Delayed
0000114360	JOURDAN AVE	ROYAL ST-DAUPHINE ST	0.067	0.134	831	Local	Flexible	HOLY CROSS	Council District E	Survey Area 3	None	2016	$60,788	0.965	65.8	54.0	77.5	$30M/yr Major Rehab - City Roads	Delayed
0000114370	JOURDAN AVE	DAUPHINE ST-BURGUNDY ST	0.069	0.138	865	Local	Flexible	HOLY CROSS	Council District E	Survey Area 3	None	2021	$63,275	0.796	54.4	30.5	78.3	$30M/yr Major Rehab - City Roads	Delayed
0000114410	DESLONDE ST	ROYAL ST-DAUPHINE ST	0.069	0.138	957	Local	Flexible	HOLY CROSS	Council District E	Survey Area 3	None	2016	$69,963	0.984	65.2	59.8	70.6	$30M/yr Major Rehab - City Roads	Delayed
0000118680	LIZARDI ST	ROYAL ST-CHARTRES ST	0.069	0.069	909	Local	Flexible	HOLY CROSS	Council District E	Survey Area 3	None	2023	$66,501	1.561	66.1	73.5	58.7	$30M/yr Major Rehab - City Roads	In Need Year
0000122130	DELERY ST	ALHAMBRA ST-BIENVENUE ST	0.059	0.119	705	Local	Flexible	HOLY CROSS	Council District E	Survey Area 3	None	2019	$51,589	0.808	49.1	22.5	75.7	$30M/yr Major Rehab - City Roads	Delayed
0000122830	N PETERS ST	PORT ST-ST FERDINAND ST	0.063	0.126	1,212	Major Collector	Flexible	BYWATER	Council District C	Survey Area 3	None	2023	$88,630	5.131	66.1	71.6	60.6	$30M/yr Major Rehab - City Roads	In Need Year
0000123040	FRENCHMEN ST	URQUHART ST-N VILLERE ST	0.070	0.070	1,188	Local	Composite	SEVENTH WARD	Council District C	Survey Area 3	None	2016	$86,867	1.375	58.4	54.1	62.6	$30M/yr Major Rehab - City Roads	Delayed
0000124010	ANNETTE ST	LAW ST-HOPE ST	0.070	0.070	875	Local	Flexible	SEVENTH WARD	Council District D	Survey Area 3	None	2019	$63,990	0.787	50.7	27.9	73.5	$30M/yr Major Rehab - City Roads	Delayed
0000125290	N ROMAN ST	ST ROCH AVE-ST ROCH AVE	0.026	0.051	422	Local	Composite	ST. ROCH	Council District D	Survey Area 3	None	2016	$30,833	1.358	58.0	48.8	67.1	$30M/yr Major Rehab - City Roads	Delayed
0000125930	N MIRO ST	ALMONASTER AVE-EADS ST	0.028	0.056	485	Local	Composite	ST. ROCH	Council District D	Survey Area 3	None	2016	$35,481	1.312	58.4	49.9	66.8	$30M/yr Major Rehab - City Roads	Delayed
0000126050	N MIRO ST	FRENCHMEN ST & I-10 W-TOURO ST	0.068	0.136	1,169	Major Collector	Composite	SEVENTH WARD	Council District D	Survey Area 3	Local	2023	$85,485	5.937	59.6	48.0	71.2	$15M/yr Major Rehab - FHWA Roads	In Need Year
0000126600	LAW ST	BRUXELLES ST-ST BERNARD AVE	0.017	0.017	222	Local	Flexible	SEVENTH WARD	Council District D	Survey Area 3	None	2016	$16,213	0.801	59.7	38.9	80.5	$30M/yr Major Rehab - City Roads	Delayed
0000127160	FLORIDA AVE	REPUBLIC ST-TREASURE ST	0.073	0.145	994	Local	Flexible	ST. ROCH	Council District D	Survey Area 3	None	2016	$72,678	0.946	66.7	58.1	75.2	$30M/yr Major Rehab - City Roads	Delayed
0000127280	GEORGE NICK CONNER DR	INDUSTRY ST-N BROAD ST	0.022	0.022	506	Local	Composite	FAIRGROUNDS	Council District D	Survey Area 3	None	2023	$37,001	0.871	57.3	36.9	77.6	$30M/yr Major Rehab - City Roads	In Need Year
0000127300	GEORGE NICK CONNER DR	AGRICULTURE ST-ABUNDANCE ST	0.070	0.139	963	Local	Flexible	FAIRGROUNDS	Council District D	Survey Area 3	None	2016	$70,426	0.837	65.8	52.4	79.2	$30M/yr Major Rehab - City Roads	Delayed
0000129450	FRANKLIN AVE	N GALVEZ ST-N MIRO ST	0.070	0.141	1,445	Minor Arterial	Composite	ST. ROCH	Council District D	Survey Area 3	Local	2016	$105,656	7.640	58.2	50.8	65.6	$15M/yr Major Rehab - FHWA Roads	Delayed
0000130170	FRANKLIN AVE	LAVENDER ST-CLOVER ST	0.055	0.109	1,049	Minor Arterial	Composite	GENTILLY TERRACE	Council District D	Survey Area 3	Local	2016	$76,733	8.205	59.6	51.6	67.6	$15M/yr Major Rehab - FHWA Roads	Delayed
0000130270	FRANKLIN AVE	FRANKLIN AVE-FRANKLIN AVE	0.373	0.747	6,657	Minor Arterial	Composite	ST. ROCH	Council District D	Survey Area 3	Local	2023	$486,865	7.941	59.3	38.1	80.5	$15M/yr Major Rehab - FHWA Roads	In Need Year
0000132020	ALMONASTER AVE	UNNAMED-N MIRO ST	0.040	0.081	703	Major Collector	Composite	ST. CLAUDE	Council District D	Survey Area 3	Local	2022	$51,394	5.693	55.0	43.4	66.6	$15M/yr Major Rehab - FHWA Roads	Delayed
0000132060	ALMONASTER AVE	COMUS CT-N ROCHEBLAVE ST	0.038	0.075	665	Major Collector	Composite	ST. CLAUDE	Council District D	Survey Area 3	Local	2016	$48,614	6.270	58.1	59.6	56.6	$15M/yr Major Rehab - FHWA Roads	Delayed
0000132150	ALMONASTER AVE	SIMMONS DR-SIMMONS DR	0.066	0.131	1,252	Major Collector	Composite	DESIRE AREA	Council District D	Survey Area 3	Local	2016	$91,540	5.756	59.1	57.7	60.5	$15M/yr Major Rehab - FHWA Roads	Delayed
0000132280	ALMONASTER AVE	LOUISA ST-METROPOLITAN ST	0.040	0.080	766	Major Collector	Composite	DESIRE AREA	Council District D	Survey Area 3	Local	2017	$56,058	5.962	58.4	63.7	53.1	$15M/yr Major Rehab - FHWA Roads	Delayed
0000132330	ALMONASTER AVE OVERPASS	HIGGINS BLVD-ALMONASTER AVE	0.652	1.303	10,733	Major Collector	Composite	DESIRE AREA	Council District D	Survey Area 3	Local	2016	$785,003	6.363	58.1	51.2	65.0	$15M/yr Major Rehab - FHWA Roads	Delayed
0000132380	ALMONASTER AVE	N DORGENOIS ST-N ROCHEBLAVE ST	0.074	0.148	1,270	Major Collector	Composite	ST. CLAUDE	Council District D	Survey Area 3	Local	2016	$100,219	5.951	58.7	58.4	59.0	$15M/yr Major Rehab - FHWA Roads	Delayed
0000133980	TREASURE ST	ANNETTE ST-BENEFIT ST & ALLEN ST	0.070	0.070	881	Local	Flexible	ST. ROCH	Council District D	Survey Area 3	None	2022	$64,469	0.817	59.0	37.8	80.2	$30M/yr Major Rehab - City Roads	Delayed
0000134680	MARIGNY ST	HUMANITY ST-PLEASURE ST	0.071	0.142	1,160	Local	Flexible	GENTILLY TERRACE	Council District D	Survey Area 3	None	2016	$84,859	0.805	64.8	58.3	71.2	$30M/yr Major Rehab - City Roads	Delayed
0000137140	MC FARLAND ST	HIAWATHA ST-POCAHONTAS ST	0.053	0.106	536	Local	Flexible	DESIRE AREA	Council District D	Survey Area 3	None	2016	$39,236	1.069	64.7	47.3	82.0	$30M/yr Major Rehab - City Roads	Delayed
0000137340	POWHATAN ST	MC FARLAND ST-CHICKASAW ST	0.030	0.060	326	Local	Flexible	DESIRE AREA	Council District D	Survey Area 3	None	2016	$23,852	1.015	64.2	48.0	80.3	$30M/yr Major Rehab - City Roads	Delayed
0000140730	HIGGINS BLVD	CLOUET ST-FELICIANA ST	0.059	0.059	721	Major Collector	Composite	DESIRE AREA	Council District D	Survey Area 3	Local	2016	$52,767	8.600	60.7	52.1	69.2	$15M/yr Major Rehab - FHWA Roads	Delayed
0000142030	PAINTERS ST	PRESSBURG ST-VIENNA ST	0.070	0.140	1,097	Local	Flexible	MILNEBURG	Council District D	Survey Area 3	None	2016	$80,252	0.903	63.7	61.0	66.3	$30M/yr Major Rehab - City Roads	Delayed
0000147850	CARNOT ST	WESTERN ST-MARIGNY ST	0.055	0.109	622	Local	Flexible	GENTILLY TERRACE	Council District D	Survey Area 3	None	2023	$45,469	0.818	57.4	28.2	86.5	$30M/yr Major Rehab - City Roads	In Need Year
0000148130	LOMBARD ST	MUSIC ST-ARTS ST	0.054	0.109	609	Local	Flexible	GENTILLY TERRACE	Council District D	Survey Area 3	None	2023	$44,575	0.867	62.3	38.4	86.2	$30M/yr Major Rehab - City Roads	In Need Year
0000148280	LOMBARD ST	FRENCHMEN ST-ELYSIAN FIELDS AVE	0.070	0.141	1,148	Local	Flexible	DILLARD	Council District D	Survey Area 3	None	2017	$83,982	0.944	65.0	63.5	66.4	$30M/yr Major Rehab - City Roads	Delayed
0000149990	HAMBURG ST	FOY ST-CATON ST	0.070	0.140	1,190	Local	Composite	ST. BERNARD AREA	Council District D	Survey Area 3	None	2016	$87,054	1.312	58.2	48.6	67.8	$30M/yr Major Rehab - City Roads	Delayed
0000153240	FILMORE AVE	PRATT DR-WARRINGTON DR	0.178	0.178	1,636	Minor Arterial	Composite	ST. ANTHONY	Council District D	Survey Area 3	Local	2023	$119,683	16.814	60.6	49.7	71.5	$15M/yr Major Rehab - FHWA Roads	In Need Year
0000153740	FILMORE AVE	ELYSIAN FIELDS AVE-ELYSIAN FIELDS AVE	0.021	0.021	451	Minor Arterial	Composite	GENTILLY TERRACE	Council District D	Survey Area 3	Local	2016	$32,970	7.024	58.7	48.1	69.2	$15M/yr Major Rehab - FHWA Roads	Delayed
0000159120	VIENNA CT	CUL-DE-SAC-CAMPUS BLVD	0.027	0.053	687	Local	Composite	PONTCHARTRAIN PARK	Council District D	Survey Area 3	None	2016	$50,280	0.854	56.8	47.2	66.3	$30M/yr Major Rehab - City Roads	Delayed
0000159140	EMMETT W BASHFUL BLVD	CAMPUS BLVD-PRESS DR	0.069	0.069	888	Local	Composite	PONTCHARTRAIN PARK	Council District D	Survey Area 3	None	2016	$64,957	1.745	58.8	50.1	67.4	$30M/yr Major Rehab - City Roads	Delayed
0000162520	DWYER RD	CHANTILLY DR-WESTLAKE DR	0.194	0.388	3,738	Major Collector	Composite	WEST LAKE FOREST	Council District E	Survey Area 4	Local	2017	$273,368	5.908	59.5	63.4	55.6	$15M/yr Major Rehab - FHWA Roads	Delayed
0000162710	DWYER RD	BABYLON ST-DOWNMAN RD	0.119	0.239	2,206	Major Collector	Composite	PINES VILLAGE	Council District D	Survey Area 4	Local	2016	$161,324	6.086	59.2	61.6	56.7	$15M/yr Major Rehab - FHWA Roads	Delayed
0000165330	KNIGHT DR	HAMMOND ST-DEAD END	0.149	0.297	2,243	Local	Flexible	READ BLVD WEST	Council District E	Survey Area 4	None	2016	$164,079	0.804	64.6	54.3	74.8	$30M/yr Major Rehab - City Roads	Delayed
0000168700	READ BLVD	NATURE CENTER DR-NATURE CENTER DR	0.008	0.025	227	Minor Arterial	Composite	READ BLVD EAST	Council District E	Survey Area 4	Local	2023	$16,587	5.586	60.2	47.2	73.2	$15M/yr Major Rehab - FHWA Roads	In Need Year
0000168720	READ BLVD	LAKE FOREST BLVD-LAKE FOREST BLVD	0.019	0.056	484	Minor Arterial	Composite	READ BLVD EAST	Council District E	Survey Area 4	Local	2016	$35,376	6.385	60.1	59.7	60.4	$15M/yr Major Rehab - FHWA Roads	Delayed
0000169010	READ BLVD	LAKE FOREST BLVD-NATURE CENTER DR	0.105	0.314	2,806	Minor Arterial	Composite	WEST LAKE FOREST	Council District E	Survey Area 4	Local	2016	$205,249	6.083	59.7	56.6	62.8	$15M/yr Major Rehab - FHWA Roads	Delayed
0000169100	READ BLVD	AIRWOOD ST-DREUX AVE	0.047	0.094	922	Minor Arterial	Composite	READ BLVD WEST	Council District E	Survey Area 4	Local	2023	$67,444	9.562	59.9	73.4	46.3	$15M/yr Major Rehab - FHWA Roads	In Need Year
0000169320	CROWDER BLVD	LAKE FOREST BLVD-LAKE FOREST BLVD	0.017	0.034	474	Minor Arterial	Composite	WEST LAKE FOREST	Council District E	Survey Area 4	Local	2016	$34,669	5.652	59.8	53.0	66.6	$15M/yr Major Rehab - FHWA Roads	Delayed
0000180680	MORRISON RD	MAYO RD-FIELDSTON RD	0.055	0.111	745	Minor Arterial	Composite	LITTLE WOODS	Council District E	Survey Area 4	Local	2023	$54,457	10.840	58.3	41.1	75.4	$15M/yr Major Rehab - FHWA Roads	In Need Year
0000180690	MORRISON RD	FIELDSTON RD-EASTMORE RD	0.055	0.109	698	Minor Arterial	Composite	LITTLE WOODS	Council District E	Survey Area 4	Local	2023	$51,060	11.284	57.8	39.4	76.1	$15M/yr Major Rehab - FHWA Roads	In Need Year
0000180700	MORRISON RD	EASTMORE RD-DALEWOOD RD	0.055	0.109	670	Minor Arterial	Composite	LITTLE WOODS	Council District E	Survey Area 4	Local	2023	$48,996	11.094	56.5	32.6	80.3	$15M/yr Major Rehab - FHWA Roads	In Need Year
0000181570	NATURE CENTER DR	LAKE FOREST BLVD-END OF ONEWAY	0.023	0.023	285	Local	Flexible	READ BLVD EAST	Council District E	Survey Area 4	None	2020	$20,869	0.791	52.3	31.0	73.5	$30M/yr Major Rehab - City Roads	Delayed

DRAFT

Table D1: Budget Recommended Rehabilitations - Combined Major Rehab

Paved City Roads with Data, 2016 to 2025, MinExcl.:2, Infl.:2.5%, Disc.:0%, Incl.Super:No, Committed:Yes, Tol.:N/A, MaxAcc.:0

SectionID*	Street*	Limits	Length (mi)	Lane-miles	Area (sy)	Funcls	PaveType	Neighborhood	Ward	Maint. District	FHWA Route	Budget Rehab Need Year	Budget Rehab Cost	Budget Rehab CE	PCIYr1	RCIYr1	SDIYr1	Child Budget	Pick Flag
0000182450	CROWDER BLVD RAMP	CROWDER BLVD-LAKE FOREST BLVD	0.032	0.032	402	Minor Arterial	Composite	WEST LAKE FOREST	Council District E	Survey Area 4	None	2023	$29,394	10.512	56.0	30.5	81.4	$30M/yr Major Rehab - City Roads	In Need Year
0000183070	DWYER BLVD	DWYER BLVD-A ST	0.011	0.011	121	Local	Composite	VILLAGE DE LEST	Council District E	Survey Area 4	None	2023	$8,850	1.784	57.4	34.6	80.2	$30M/yr Major Rehab - City Roads	In Need Year
0000186070	BROOKLYN AVE	MARDI GRAS BLVD-MARDI GRAS BLVD	0.024	0.048	334	Local	Flexible	McDONOGH	Council District C	Survey Area 5	None	2016	$24,445	0.886	66.4	56.2	76.5	$30M/yr Major Rehab - City Roads	Delayed
0000186420	BERMUDA ST	ELIZA ST-ALIX ST	0.071	0.071	1,034	Local	Composite	ALGIERS POINT	Council District C	Survey Area 5	None	2016	$75,628	1.495	56.6	44.5	68.7	$30M/yr Major Rehab - City Roads	Delayed
0000186910	OLIVIER ST	PELICAN AVE-DELARONDE ST	0.081	0.081	1,262	Local	Flexible	ALGIERS POINT	Council District C	Survey Area 5	None	2016	$92,304	0.837	65.2	58.0	72.3	$30M/yr Major Rehab - City Roads	Delayed
0000188490	OPELOUSAS AVE	ELMIRA AVE-PACIFIC AVE	0.056	0.056	879	Major Collector	Composite	McDONOGH	Council District C	Survey Area 5	Local	2016	$64,274	6.799	59.1	53.7	64.5	$15M/yr Major Rehab - FHWA Roads	Delayed
0000188810	OPELOUSAS AVE	NUNEZ ST-BOUNY ST	0.056	0.056	739	Local	Composite	McDONOGH	Council District C	Survey Area 5	None	2016	$54,043	1.724	58.3	51.6	65.0	$30M/yr Major Rehab - City Roads	Delayed
0000189832	THAYER ST	ALIX ST-ABALON LN	0.003	0.006	84	Local	Composite	WHITNEY	Council District C	Survey Area 5	None	2018	$6,128	0.738	44.7	46.5	42.9	$30M/yr Major Rehab - City Roads	Delayed
0000190120	WHITNEY AVE	PATTERSON ST-PELICAN AVE	0.074	0.074	942	Major Collector	Composite	WHITNEY	Council District C	Survey Area 5	Local	2023	$68,907	7.703	58.2	42.3	74.1	$15M/yr Major Rehab - FHWA Roads	In Need Year
0000190500	L B LANDRY AVE	SOCRATES ST-LAMARQUE ST	0.049	0.098	992	Minor Arterial	Composite	WHITNEY	Council District C	Survey Area 5	Local	2016	$72,564	7.625	59.9	49.6	70.1	$15M/yr Major Rehab - FHWA Roads	Delayed
0000192140	DE ARMAS ST	FLORENCE AVE-FLORENCE AVE	0.042	0.085	1,069	Local	Composite	BEHRMAN	Council District C	Survey Area 5	None	2018	$78,171	0.796	44.1	36.6	51.5	$30M/yr Major Rehab - City Roads	Delayed
0000192190	CONSTITUTION ST	HEBERT ST-CARMICK ST	0.140	0.280	1,758	Local	Flexible	U.S. NAVAL BASE	Council District C	Survey Area 5	None	2021	$128,573	0.810	57.0	35.0	79.0	$30M/yr Major Rehab - City Roads	Delayed
0000192220	LEXINGTON ST	HEBERT ST-OBANNON ST	0.070	0.139	892	Local	Flexible	U.S. NAVAL BASE	Council District C	Survey Area 5	None	2021	$65,258	0.804	59.1	38.4	79.7	$30M/yr Major Rehab - City Roads	Delayed
0000192430	SAVAGE ST	GUADALCANAL ST-CONSTITUTION ST	0.121	0.243	1,682	Local	Flexible	U.S. NAVAL BASE	Council District C	Survey Area 5	None	2016	$122,990	0.795	62.5	46.7	78.2	$30M/yr Major Rehab - City Roads	Delayed
0000194330	HORACE ST	BRINGIER ST-MAGELLAN ST	0.073	0.146	949	Local	Flexible	BEHRMAN	Council District C	Survey Area 5	None	2016	$69,394	0.980	66.3	57.4	75.2	$30M/yr Major Rehab - City Roads	Delayed
0000194710	SOCRATES ST	RICHLAND RD-GENERAL COLLINS AVE	0.109	0.218	1,160	Local	Flexible	U.S. NAVAL BASE	Council District C	Survey Area 5	None	2016	$84,819	1.191	67.2	57.5	76.9	$30M/yr Major Rehab - City Roads	Delayed
Total			**13.400**	**23.000**	**226,956**								**$16,599,724**						
Budget Rehab*: AC - Reconstruction (Minor Collector/Local) - 56 Items																			
0000001930	HUSO ST	PEARL ST-ST CHARLES AVE	0.066	0.133	715	Local	Flexible	BLACK PEARL	Council District A	Survey Area 1	None	2016	$242,978	0.789	11.3	11.4	11.1	$30M/yr Major Rehab - City Roads	Delayed
0000007130	BENJAMIN ST	LOWERLINE ST-MILLAUDON ST	0.058	0.116	613	Local	Flexible	BLACK PEARL	Council District A	Survey Area 1	None	2016	$208,380	0.804	10.8	16.6	4.9	$30M/yr Major Rehab - City Roads	Delayed
0000007410	PRYTANIA ST	WALNUT ST-AUDUBON ST	0.054	0.108	576	Local	Flexible	AUDUBON	Council District A	Survey Area 1	None	2016	$195,651	0.795	7.2	4.0	10.4	$30M/yr Major Rehab - City Roads	Delayed
0000007430	PRYTANIA ST	BROADWAY ST-PINE ST	0.055	0.109	600	Local	Flexible	AUDUBON	Council District A	Survey Area 1	None	2016	$204,074	0.791	34.1	21.6	46.6	$30M/yr Major Rehab - City Roads	Delayed
0000009860	RICHMOND PL	LOYOLA AVE-FRERET ST	0.197	0.197	2,180	Local	Flexible	AUDUBON	Council District A	Survey Area 1	None	2016	$740,906	0.808	38.8	17.4	60.2	$30M/yr Major Rehab - City Roads	Delayed
0000011770	DUFOSSAT ST	LA SALLE ST-VALMONT ST	0.060	0.120	639	Local	Flexible	FRERET	Council District B	Survey Area 1	None	2016	$217,143	0.802	5.4	1.3	9.5	$30M/yr Major Rehab - City Roads	Delayed
0000053970	AUDUBON BLVD	WALMSLEY AVE-FONTAINEBLEAU DR	0.128	0.128	1,350	Local	Flexible	MARLYVILLE - FONTAINBLEAU	Council District B	Survey Area 2	None	2016	$458,987	0.804	13.4	21.5	5.3	$30M/yr Major Rehab - City Roads	Delayed
0000060970	S MIRO ST	VINCENNES PL-DEAD END	0.016	0.033	173	Local	Flexible	MARLYVILLE - FONTAINBLEAU	Council District A	Survey Area 2	None	2016	$58,809	0.810	11.3	0.0	22.6	$30M/yr Major Rehab - City Roads	Delayed
0000067980	LEONIDAS ST	PEAR ST-DEAD END	0.016	0.032	170	Local	Flexible	DIXON	Council District A	Survey Area 2	None	2016	$57,789	0.796	15.1	0.6	29.6	$30M/yr Major Rehab - City Roads	Delayed
0000069570	N HENNESSEY ST	IBERVILLE ST-BIENVILLE AVE	0.063	0.127	707	Local	Flexible	MID-CITY	Council District A	Survey Area 2	None	2017	$240,334	0.803	41.5	25.8	57.1	$30M/yr Major Rehab - City Roads	Delayed
0000079880	IBERVILLE ST	DEAD END-HELENA ST	0.040	0.080	422	Local	Flexible	MID-CITY	Council District A	Survey Area 2	None	2016	$143,415	0.802	18.9	12.5	25.3	$30M/yr Major Rehab - City Roads	Delayed
0000083790	ST ANN ST	N ALEXANDER ST-N MURAT ST	0.070	0.140	747	Local	Flexible	CITY PARK	Council District A	Survey Area 2	None	2016	$253,780	0.798	5.4	10.7	0.0	$30M/yr Major Rehab - City Roads	Delayed
0000085800	HAY PL	KENISON ST-BELLAIRE DR	0.042	0.083	446	Local	Flexible	WEST END	Council District A	Survey Area 2	None	2016	$151,497	0.795	7.9	0.2	15.5	$30M/yr Major Rehab - City Roads	Delayed
0000089770	KENILWORTH ST	MILNE BLVD-COLBERT ST	0.079	0.158	848	Local	Flexible	LAKEVIEW	Council District A	Survey Area 2	None	2016	$288,302	0.795	21.1	1.0	41.1	$30M/yr Major Rehab - City Roads	Delayed
0000089790	KENILWORTH ST	LOUISVILLE ST-LOUIS XIV ST	0.062	0.124	657	Local	Flexible	LAKEVIEW	Council District A	Survey Area 2	None	2016	$223,299	0.803	21.3	0.2	42.3	$30M/yr Major Rehab - City Roads	Delayed
0000091930	PORTEOUS ST	GENERAL DIAZ ST-GENERAL DIAZ ST - MARSHAL FOCH ST ALLEY	0.030	0.061	322	Local	Flexible	LAKEVIEW	Council District A	Survey Area 2	None	2016	$109,346	0.806	6.7	8.9	4.4	$30M/yr Major Rehab - City Roads	Delayed
0000093440	CONRAD ST	LOUISVILLE ST-LOUIS XIV ST	0.063	0.127	734	Local	Flexible	LAKEVIEW	Council District A	Survey Area 2	None	2018	$249,550	0.787	45.6	30.5	60.7	$30M/yr Major Rehab - City Roads	Delayed
0000098000	CLAYTON AVE	VICKSBURG ST-MEMPHIS ST	0.062	0.124	669	Local	Flexible	NAVARRE	Council District A	Survey Area 2	None	2016	$227,341	0.790	18.8	14.8	22.7	$30M/yr Major Rehab - City Roads	Delayed
0000100710	CASTIGLIONE ST	SALTUS ST-CRETE ST	0.114	0.114	1,292	Local	Flexible	FAIRGROUNDS	Council District A	Survey Area 3	None	2016	$439,120	0.787	38.4	19.2	57.6	$30M/yr Major Rehab - City Roads	Delayed
0000109300	INDEPENDENCE ST	MARAIS ST-URQUHART ST	0.074	0.148	801	Local	Flexible	ST. CLAUDE	Council District D	Survey Area 3	None	2016	$272,174	0.795	28.7	16.8	40.6	$30M/yr Major Rehab - City Roads	Delayed
0000119300	CHOCTAW ST	N ROCHEBLAVE ST-N DORGENOIS ST	0.074	0.148	799	Local	Flexible	LOWER NINTH WARD	Council District E	Survey Area 3	None	2016	$271,645	0.788	22.6	15.5	29.6	$30M/yr Major Rehab - City Roads	Delayed
0000119310	CHOCTAW ST	N DORGENOIS ST-LAW ST	0.074	0.147	802	Local	Flexible	LOWER NINTH WARD	Council District E	Survey Area 3	None	2016	$272,552	0.793	32.3	30.8	33.8	$30M/yr Major Rehab - City Roads	Delayed
0000120370	CHARBONNET ST	N DORGENOIS ST-LAW ST	0.074	0.148	785	Local	Flexible	LOWER NINTH WARD	Council District E	Survey Area 3	None	2016	$266,811	0.804	18.3	15.8	20.8	$30M/yr Major Rehab - City Roads	Delayed
0000120780	WINTHROP ST	N TONTI ST-N ROCHEBLAVE ST	0.073	0.146	784	Local	Flexible	LOWER NINTH WARD	Council District E	Survey Area 3	None	2016	$266,660	0.793	15.0	15.7	14.2	$30M/yr Major Rehab - City Roads	Delayed
0000120810	MONTICELLO ST	N MIRO ST-N TONTI ST	0.073	0.147	780	Local	Flexible	LOWER NINTH WARD	Council District E	Survey Area 3	None	2016	$265,300	0.799	13.1	12.4	13.8	$30M/yr Major Rehab - City Roads	Delayed
0000120820	MONTICELLO ST	N TONTI ST-N ROCHEBLAVE ST	0.073	0.147	777	Local	Flexible	LOWER NINTH WARD	Council District E	Survey Area 3	None	2016	$264,129	0.802	12.9	16.4	9.3	$30M/yr Major Rehab - City Roads	Delayed
0000124040	ANNETTE ST	INDUSTRY ST-FLORIDA AVE	0.064	0.064	707	Local	Flexible	ST. ROCH	Council District D	Survey Area 3	None	2016	$240,183	0.797	37.5	22.2	52.7	$30M/yr Major Rehab - City Roads	Delayed
0000128120	SPAIN ST	END-LAW ST	0.025	0.050	267	Local	Flexible	ST. ROCH	Council District D	Survey Area 3	None	2016	$90,838	0.796	14.0	12.4	15.5	$30M/yr Major Rehab - City Roads	Delayed
0000129170	ST FERDINAND ST	N DERBIGNY ST-N ROMAN ST	0.074	0.149	803	Local	Flexible	ST. CLAUDE	Council District D	Survey Area 3	None	2016	$273,118	0.788	14.3	17.2	11.4	$30M/yr Major Rehab - City Roads	Delayed
0000132570	EDGE ST	DAHLIA WALK-RABBITS ST	0.090	0.181	968	Local	Flexible	ST. ROCH	Council District D	Survey Area 3	None	2016	$328,981	0.794	11.6	17.1	6.0	$30M/yr Major Rehab - City Roads	Delayed
0000134140	ABUNDANCE ST	ST ROCH AVE-MUSIC ST	0.062	0.123	658	Local	Flexible	ST. ROCH	Council District D	Survey Area 3	None	2016	$223,790	0.795	6.5	3.9	9.1	$30M/yr Major Rehab - City Roads	Delayed
0000134150	ABUNDANCE ST	MUSIC ST-DEAD END	0.006	0.011	62	Local	Flexible	ST. ROCH	Council District D	Survey Area 3	None	2016	$20,963	0.784	4.7	9.3	0.0	$30M/yr Major Rehab - City Roads	Delayed
0000136310	PEOPLES AVE	PRENTISS AVE-ATHIS ST	0.072	0.144	761	Local	Flexible	PONTCHARTRAIN PARK	Council District D	Survey Area 3	None	2016	$258,539	0.803	7.2	0.2	14.1	$30M/yr Major Rehab - City Roads	Delayed
0000137620	ELDER ST	METROPOLITAN ST-LOUISA ST	0.038	0.077	425	Local	Flexible	DESIRE AREA	Council District D	Survey Area 3	None	2016	$144,548	0.790	35.8	25.3	46.2	$30M/yr Major Rehab - City Roads	Delayed
0000138440	INDUSTRY ST	PRESS ST-FELICIANA ST	0.112	0.225	1,184	Local	Flexible	DESIRE AREA	Council District D	Survey Area 3	None	2016	$402,482	0.807	1.1	0.0	2.2	$30M/yr Major Rehab - City Roads	Delayed
0000161230	JAMISON ST	DOWNMAN RD-DEAD END	0.041	0.081	452	Local	Flexible	PINES VILLAGE	Council District D	Survey Area 4	None	2016	$153,575	0.799	38.1	17.5	58.7	$30M/yr Major Rehab - City Roads	Delayed
0000162250	DWYER RD	LONELY OAK DR-RHODES DR	0.038	0.076	401	Local	Flexible	PLUM ORCHARD	Council District E	Survey Area 4	None	2016	$136,351	0.803	2.3	4.5	0.0	$30M/yr Major Rehab - City Roads	Delayed
0000163220	WARFIELD ST	AMERICA ST-DEAD END	0.022	0.043	226	Local	Flexible	PLUM ORCHARD	Council District E	Survey Area 4	None	2016	$76,976	0.811	0.1	0.1	0.1	$30M/yr Major Rehab - City Roads	Delayed

DRAFT

Table D1: Budget Recommended Rehabilitations - Combined Major Rehab

Paved City Roads with Data, 2016 to 2025, MinExcl.:2, Infl.:2.5%, Disc.:0%, Incl.Super:No, Committed:Yes, Tol.:N/A, MaxAcc.:0

SectionID*	Street*	Limits	Length (mi)	Lane-miles	Area (sy)	Funcls	PaveType	Neighborhood	Ward	Maint. District	FHWA Route	Budget Rehab Need Year	Budget Rehab Cost	Budget Rehab CE	PCIYr1	RCIYr1	SDIYr1	Child Budget	Pick Flag
0000170460	HAYNE BLVD	DOWNMAN RD-END OF DIVIDED	0.029	0.029	306	Local	Flexible	LITTLE WOODS	Council District E	Survey Area 4	None	2016	$103,869	0.796	11.2	8.1	14.2	$30M/yr Major Rehab - City Roads	Delayed
0000174400	HICKMAN ST	DINKINS ST-HAYNE BLVD	0.138	0.276	1,467	Local	Flexible	LITTLE WOODS	Council District E	Survey Area 4	None	2016	$498,646	0.803	23.8	40.2	7.4	$30M/yr Major Rehab - City Roads	Delayed
0000174440	BREVARD AVE	DINKINS ST-HAYNE BLVD	0.138	0.275	1,457	Local	Flexible	LITTLE WOODS	Council District E	Survey Area 4	None	2016	$495,247	0.803	11.3	14.0	8.5	$30M/yr Major Rehab - City Roads	Delayed
0000191450	NUMA ST	DE ARMAS ST-LAMARQUE ST	0.073	0.146	780	Local	Flexible	BEHRMAN	Council District C	Survey Area 5	None	2016	$265,224	0.799	25.7	38.5	12.9	$30M/yr Major Rehab - City Roads	Delayed
0000191730	CASA CALVO ST	COPERNICUS ST-MARDI GRAS BLVD	0.072	0.072	772	Local	Flexible	BEHRMAN	Council District C	Survey Area 5	None	2016	$262,467	0.804	29.3	16.2	42.4	$30M/yr Major Rehab - City Roads	Delayed
0000191770	FARRAGUT ST	LAWRENCE ST-SHEPARD ST	0.142	0.285	1,578	Local	Flexible	BEHRMAN	Council District C	Survey Area 5	None	2016	$536,265	0.789	32.4	9.3	55.4	$30M/yr Major Rehab - City Roads	Delayed
0000193300	SOCRATES ST	ELIZARDI BLVD-DEAD END	0.032	0.064	352	Local	Flexible	BEHRMAN	Council District C	Survey Area 5	None	2016	$119,506	0.795	33.0	12.2	53.7	$30M/yr Major Rehab - City Roads	Delayed
0000194660	RICHLAND RD	GENERAL MEYER AVE-DEAD END	0.147	0.295	1,579	Local	Flexible	BEHRMAN	Council District C	Survey Area 5	None	2016	$536,870	0.793	6.0	11.9	0.0	$30M/yr Major Rehab - City Roads	Delayed
0000195040	HERSCHEL ST	MERCEDES BLVD-GENERAL COLLINS AVE	0.068	0.136	735	Local	Flexible	BEHRMAN	Council District C	Survey Area 5	None	2016	$249,776	0.790	20.6	7.2	34.0	$30M/yr Major Rehab - City Roads	Delayed
0000197190	ELMWOOD PARK DR	OREGON ST-UTAH ST	0.135	0.270	1,429	Local	Flexible	TALL TIMBERS - BRECHTEL	Council District C	Survey Area 5	None	2016	$485,691	0.803	0.1	0.1	0.1	$30M/yr Major Rehab - City Roads	Delayed
0000197560	UTAH ST	SABINE ST-POTOMAC ST	0.056	0.112	611	Local	Flexible	TALL TIMBERS - BRECHTEL	Council District C	Survey Area 5	None	2016	$207,587	0.790	30.3	16.1	44.5	$30M/yr Major Rehab - City Roads	Delayed
0000197870	MEMORIAL PARK DR	KANSAS ST-NEVADA ST	0.135	0.271	1,448	Local	Flexible	TALL TIMBERS - BRECHTEL	Council District C	Survey Area 5	None	2016	$492,301	0.795	16.6	24.7	8.4	$30M/yr Major Rehab - City Roads	Delayed
0000198180	NEVADA ST	HUDSON ST-MEMORIAL PARK DR	0.107	0.214	1,132	Local	Flexible	TALL TIMBERS - BRECHTEL	Council District C	Survey Area 5	None	2016	$384,768	0.804	14.2	18.9	9.5	$30M/yr Major Rehab - City Roads	Delayed
0000198290	KANSAS ST	AMAZON ST-WABASH ST	0.055	0.109	578	Local	Flexible	TALL TIMBERS - BRECHTEL	Council District C	Survey Area 5	None	2016	$196,444	0.809	27.8	21.6	34.0	$30M/yr Major Rehab - City Roads	Delayed
0000198650	FLORENCE AVE	MEMORIAL PARK DR-BEHRMAN HWY	0.063	0.126	702	Local	Flexible	TALL TIMBERS - BRECHTEL	Council District C	Survey Area 5	None	2016	$238,521	0.799	36.2	9.9	62.5	$30M/yr Major Rehab - City Roads	Delayed
0000204470	BERKLEY DR	AURORA DR-SULLEN PL	0.149	0.298	1,569	Local	Flexible	OLD AURORA	Council District C	Survey Area 5	None	2016	$533,470	0.807	4.9	9.7	0.0	$30M/yr Major Rehab - City Roads	Delayed
0000206150	THOMAS ST	BARBER ST-BAILEY ST	0.045	0.089	480	Local	Flexible	NEW AURORA - ENGLISH TURN	Council District C	Survey Area 5	None	2016	$163,055	0.789	0.1	0.1	0.1	$30M/yr Major Rehab - City Roads	Delayed
0000210730	JACK WYMAN DR	RIVER RD-DEAD END	0.268	0.536	2,821	Local	Flexible	NEW AURORA - ENGLISH TURN	Council District C	Survey Area 5	None	2016	$958,955	0.808	0.1	0.1	0.1	$30M/yr Major Rehab - City Roads	Delayed
Total			**4.286**	**7.970**	**46,094**								**$15,668,978**						
Budget Rehab*: PCC - Full Depth Slab Repair - 50 Items																			
0000021110	FELICITY ST	ST THOMAS ST-ST JAMES ST	0.102	0.203	1,720	Major Collector	Rigid	ST. THOMAS DEV	Council District B	Survey Area 1	None	2017	$157,071	3.001	56.4	30.0	82.7	$30M/yr Major Rehab - City Roads	Delayed
0000021120	FELICITY ST	ST JAMES ST-ANNUNCIATION ST	0.066	0.133	1,088	Major Collector	Rigid	ST. THOMAS DEV	Council District B	Survey Area 1	None	2016	$99,362	3.226	56.7	33.7	79.7	$30M/yr Major Rehab - City Roads	Delayed
0000023500	HENDERSON ST	CONVENTION CENTER BLVD-CONVENTION CENTER BLVD	0.010	0.020	233	Minor Arterial	Rigid	LOWER GARDEN DISTRICT	Council District B	Survey Area 1	None	2018	$21,293	2.282	49.5	8.3	90.7	$30M/yr Major Rehab - City Roads	Delayed
0000042570	ATLANTA ST	LEONTINE ST-JEFFERSON AVE	0.041	0.041	496	Local	Rigid	UPTOWN	Council District B	Survey Area 1	None	2022	$45,317	0.816	54.6	27.3	81.9	$30M/yr Major Rehab - City Roads	Delayed
0000047930	S CLAIBORNE AVE	CLIO ST-EARHART BLVD	0.061	0.061	1,178	Principal Arterial	Rigid	CENTRAL CITY	Council District B	Survey Area 1	None	2016	$107,623	8.024	56.9	31.4	82.3	$30M/yr Major Rehab - City Roads	Delayed
0000049060	ALVAR ST	FLORIDA AVE-FLORIDA AVE	0.013	0.013	241	Local	Rigid	FLORIDA DEV	Council District D	Survey Area 3	None	2023	$22,044	2.649	58.2	33.8	82.6	$30M/yr Major Rehab - City Roads	In Need Year
0000049450	FLORIDA AVE	PRESS ST-MONTEGUT ST	0.055	0.109	1,035	Major Collector	Rigid	FLORIDA AREA	Council District D	Survey Area 3	None	2016	$94,561	2.960	58.1	38.8	77.3	$30M/yr Major Rehab - City Roads	Delayed
0000060190	S ROCHEBLAVE ST	ERATO ST-THALIA ST	0.059	0.117	895	Local	Rigid	B. W. COOPER	Council District B	Survey Area 2	None	2023	$81,732	0.795	59.7	52.5	66.8	$30M/yr Major Rehab - City Roads	In Need Year
0000085120	FLEUR DE LIS DR	W KENILWORTH ST-N FRONTAGE RD	0.029	0.029	295	Minor Collector	Rigid	LAKEWOOD	Council District A	Survey Area 2	None	2016	$26,957	2.744	57.9	50.1	65.7	$30M/yr Major Rehab - City Roads	Delayed
0000089290	ARGONNE BLVD	ROBERT E LEE BLVD-CONRAD ST	0.068	0.068	833	Minor Collector	Rigid	LAKEVIEW	Council District A	Survey Area 2	None	2017	$76,110	2.040	56.2	28.6	83.8	$30M/yr Major Rehab - City Roads	Delayed
0000089310	ARGONNE BLVD	WALKER ST-MOUTON ST	0.125	0.125	1,530	Minor Collector	Rigid	LAKEVIEW	Council District A	Survey Area 2	None	2017	$139,746	2.118	57.6	32.1	83.0	$30M/yr Major Rehab - City Roads	Delayed
0000111820	N GALVEZ ST	MONTEGUT ST-FELICIANA ST	0.058	0.058	574	Local	Rigid	FLORIDA AREA	Council District D	Survey Area 3	None	2023	$52,441	1.055	58.2	33.5	82.9	$30M/yr Major Rehab - City Roads	In Need Year
0000111830	N GALVEZ ST	FELICIANA ST-CLOUET ST	0.054	0.054	679	Local	Rigid	FLORIDA AREA	Council District D	Survey Area 3	None	2023	$62,063	0.789	56.3	28.5	84.1	$30M/yr Major Rehab - City Roads	In Need Year
0000115960	N PRIEUR ST	TENNESSEE ST-REYNES ST	0.056	0.112	723	Local	Rigid	LOWER NINTH WARD	Council District E	Survey Area 3	None	2022	$66,052	0.792	54.0	30.6	77.3	$30M/yr Major Rehab - City Roads	Delayed
0000117390	N DORGENOIS ST	DELERY ST-DUBREUIL ST	0.059	0.119	761	Local	Rigid	LOWER NINTH WARD	Council District E	Survey Area 3	None	2023	$69,502	0.794	56.9	30.3	83.4	$30M/yr Major Rehab - City Roads	In Need Year
0000117790	FLORIDA AVE	LAMANCHE ST-CHARBONNET ST	0.052	0.103	908	Major Collector	Rigid	LOWER NINTH WARD	Council District E	Survey Area 3	None	2018	$82,899	3.431	59.6	46.8	72.3	$30M/yr Major Rehab - City Roads	Delayed
0000122860	DECATUR ST	FRANKLIN AVE-PORT ST	0.062	0.123	1,048	Minor Arterial	Rigid	BYWATER	Council District C	Survey Area 3	None	2017	$95,728	5.508	60.1	50.6	69.5	$30M/yr Major Rehab - City Roads	Delayed
0000125200	N CLAIBORNE AVE	ST FERDINAND ST-N CLAIBORNE AVE	0.047	0.094	644	Local	Rigid	ST. CLAUDE	Council District C	Survey Area 3	None	2023	$58,835	0.793	57.0	35.7	78.2	$30M/yr Major Rehab - City Roads	In Need Year
0000125880	N GALVEZ ST	N GALVEZ ST-ST FERDINAND ST	0.047	0.047	567	Local	Rigid	ST. CLAUDE	Council District D	Survey Area 3	None	2023	$51,761	0.866	58.2	33.0	83.4	$30M/yr Major Rehab - City Roads	In Need Year
0000128000	FLORIDA AVE	MUSIC ST-ARTS ST	0.068	0.135	1,301	Major Collector	Rigid	ST. ROCH	Council District D	Survey Area 3	None	2016	$118,879	3.073	58.3	49.8	66.7	$30M/yr Major Rehab - City Roads	Delayed
0000128020	FLORIDA AVE	PAINTERS ST-FRANKLIN AVE	0.059	0.117	1,145	Major Collector	Rigid	ST. ROCH	Council District D	Survey Area 3	None	2017	$104,558	3.035	57.9	44.4	71.4	$30M/yr Major Rehab - City Roads	Delayed
0000128050	FLORIDA AVE	EADS ST-DEERS ST	0.067	0.134	1,315	Major Collector	Rigid	ST. ROCH	Council District D	Survey Area 3	None	2017	$120,086	3.125	59.1	47.9	70.3	$30M/yr Major Rehab - City Roads	Delayed
0000133580	TOURO ST	BENEFIT ST-HUMANITY ST	0.069	0.137	1,065	Local	Rigid	DILLARD	Council District D	Survey Area 3	None	2023	$97,251	0.801	59.1	49.9	68.3	$30M/yr Major Rehab - City Roads	In Need Year
0000135500	BENEFIT ST	NEW ORLEANS ST-ALLEN ST	0.069	0.138	1,019	Local	Rigid	ST. ROCH	Council District D	Survey Area 3	None	2023	$93,059	0.824	58.4	47.4	69.3	$30M/yr Major Rehab - City Roads	In Need Year
0000138970	DESIRE PKWY	ABUNDANCE ST-TREASURE ST	0.084	0.084	1,110	Local	Rigid	DESIRE DEV	Council District D	Survey Area 3	None	2023	$101,422	0.872	59.0	42.0	75.9	$30M/yr Major Rehab - City Roads	In Need Year
0000140190	FLORIDA AVE	ALVAR ST-ALVAR ST	0.049	0.049	658	Local	Rigid	DESIRE AREA	Council District D	Survey Area 3	None	2023	$60,094	0.919	59.7	49.9	69.5	$30M/yr Major Rehab - City Roads	In Need Year
0000142210	ST ROCH AVE	PRESSBURG ST-VIENNA ST	0.070	0.070	888	Minor Collector	Rigid	MILNEBURG	Council District D	Survey Area 3	None	2016	$81,113	2.185	57.7	37.8	77.6	$30M/yr Major Rehab - City Roads	Delayed
0000142270	ST ROCH AVE	NEW YORK ST-LEON C SIMON DR	0.068	0.068	885	Minor Collector	Rigid	MILNEBURG	Council District D	Survey Area 3	None	2018	$80,799	1.804	54.8	23.9	85.7	$30M/yr Major Rehab - City Roads	Delayed
0000155480	CHATHAM DR	PRENTISS AVE-PRESSBURG DR	0.114	0.228	1,722	Local	Rigid	FILMORE	Council District D	Survey Area 3	None	2023	$157,253	0.788	60.2	45.5	74.8	$30M/yr Major Rehab - City Roads	In Need Year
0000160090	ALMONASTER AVE	JOURDAN RD OVERPASS-PAVE CHANGE	0.106	0.213	2,101	Minor Arterial	Rigid	VIAVANT	Council District E	Survey Area 4	None	2016	$191,883	4.086	57.7	50.3	65.0	$30M/yr Major Rehab - City Roads	Delayed
0000164020	WARFIELD ST	LAFON DR-PAVE CHANGE	0.025	0.050	329	Local	Rigid	PLUM ORCHARD	Council District E	Survey Area 4	None	2022	$30,062	0.808	55.3	34.7	75.8	$30M/yr Major Rehab - City Roads	Delayed
0000167950	BULLARD AVE	S OAK RIDGE CT-N OAKRIDGE CT	0.053	0.053	656	Minor Arterial	Rigid	LITTLE WOODS	Council District E	Survey Area 4	Local	2017	$59,921	6.991	58.1	41.0	75.1	$15M/yr Major Rehab - FHWA Roads	Delayed
0000170190	W LAVERNE ST CDS	W LAVERNE ST-W LAVERNE ST	0.059	0.118	733	Local	Rigid	PINES VILLAGE	Council District D	Survey Area 4	None	2021	$66,945	0.802	53.2	27.8	78.5	$30M/yr Major Rehab - City Roads	Delayed
0000173220	PARC BRITTANY BLVD	START OF DIVIDED-LAKE FOREST BLVD	0.028	0.028	352	Local	Rigid	WEST LAKE FOREST	Council District E	Survey Area 4	None	2022	$32,183	0.805	54.3	27.9	80.6	$30M/yr Major Rehab - City Roads	Delayed
0000177970	SHAMROCK DR	CURRAN RD-LINDEN ST	0.049	0.098	777	Local	Rigid	LITTLE WOODS	Council District E	Survey Area 4	None	2023	$70,933	0.797	60.6	53.6	67.5	$30M/yr Major Rehab - City Roads	In Need Year
0000180900	READ BLVD RAMP	READ BLVD-I-10 E ONRAMP	0.043	0.043	605	Minor Arterial	Rigid	READ BLVD EAST	Council District E	Survey Area 4	Local	2017	$55,243	6.186	60.2	43.5	76.9	$15M/yr Major Rehab - FHWA Roads	Delayed

DRAFT

Table D1: Budget Recommended Rehabilitations - Combined Major Rehab

Paved City Roads with Data, 2016 to 2025, MinExcl.:2, Infl.:2.5%, Disc.:0%, Incl.Super:No, Committed:Yes, Tol.:N/A, MaxAcc.:0

SectionID*	Street*	Limits	Length (mi)	Lane-miles	Area (sy)	Funcls	PaveType	Neighborhood	Ward	Maint. District	FHWA Route	Budget Rehab Need Year	Budget Rehab Cost	Budget Rehab CE	PCIYr1	RCIYr1	SDIYr1	Child Budget	Pick Flag
0000181650	DEER PARK BLVD	LAKE FOREST BLVD-E DEER PARK BLVD	0.179	0.179	2,138	Local	Rigid	READ BLVD EAST	Council District E	Survey Area 4	None	2023	$195,272	1.034	58.6	49.0	68.2	$30M/yr Major Rehab - City Roads	In Need Year
0000181660	DEER PARK BLVD	W DEER PARK BLVD-LAKE FOREST BLVD	0.175	0.175	2,070	Local	Rigid	READ BLVD EAST	Council District E	Survey Area 4	None	2023	$189,061	0.933	58.1	50.8	65.4	$30M/yr Major Rehab - City Roads	In Need Year
0000181990	LAKE FOREST BLVD	WATERFORD BLVD-WATERFORD BLVD	0.007	0.007	99	Minor Arterial	Rigid	READ BLVD EAST	Council District E	Survey Area 4	Local	2017	$9,013	6.230	59.1	43.0	75.2	$15M/yr Major Rehab - FHWA Roads	Delayed
0000182040	LAKE FOREST BLVD	STILLWATER DR-BULLARD AVE	0.208	0.208	3,023	Minor Arterial	Rigid	READ BLVD EAST	Council District E	Survey Area 4	Local	2018	$276,172	6.234	59.2	46.6	71.8	$15M/yr Major Rehab - FHWA Roads	Delayed
0000182080	LAKE FOREST BLVD	EASTOVER DR-PAVE CHANGE	0.241	0.241	2,623	Minor Arterial	Rigid	READ BLVD EAST	Council District E	Survey Area 4	Local	2016	$239,594	7.378	58.3	52.3	64.2	$15M/yr Major Rehab - FHWA Roads	Delayed
0000182195	LAKE FOREST BLVD	PAVE CHANGE-EASTOVER DR	0.231	0.231	2,961	Minor Arterial	Rigid	READ BLVD EAST	Council District E	Survey Area 4	Local	2016	$270,428	7.186	58.1	48.2	67.9	$15M/yr Major Rehab - FHWA Roads	Delayed
0000182240	LAKE FOREST BLVD	LOUIS PRIMA E DR-LOUIS PRIMA CT	0.052	0.052	642	Minor Arterial	Rigid	READ BLVD EAST	Council District E	Survey Area 4	Local	2017	$58,673	7.598	59.4	50.4	68.4	$15M/yr Major Rehab - FHWA Roads	Delayed
0000182250	LAKE FOREST BLVD	LOUIS PRIMA CT-LOUIS PRIMA W DR	0.052	0.052	646	Minor Arterial	Rigid	READ BLVD EAST	Council District E	Survey Area 4	Local	2016	$58,998	5.887	58.9	57.6	60.2	$15M/yr Major Rehab - FHWA Roads	Delayed
0000192490	SANCTUARY DR	HEERMAN ST-OBANNON ST	0.071	0.141	864	Local	Rigid	U.S. NAVAL BASE	Council District C	Survey Area 5	None	2023	$78,890	0.944	58.8	41.5	76.0	$30M/yr Major Rehab - City Roads	In Need Year
0000195520	SPRINGBROOK LN	VESPASIAN ST-DEAD END	0.067	0.135	799	Local	Rigid	BEHRMAN	Council District C	Survey Area 5	None	2023	$72,984	0.898	57.1	34.3	79.9	$30M/yr Major Rehab - City Roads	In Need Year
0000196290	VESPASIAN ST	THAYER ST-LE BOEUF ST	0.065	0.131	1,002	Local	Rigid	FISCHER DEV	Council District C	Survey Area 5	None	2023	$91,496	0.796	60.0	48.0	72.0	$30M/yr Major Rehab - City Roads	In Need Year
0000198240	MAINE ST	GENERAL DE GAULLE DR-AMAZON ST	0.055	0.110	808	Local	Rigid	TALL TIMBERS - BRECHTEL	Council District C	Survey Area 5	None	2023	$73,775	0.831	60.5	47.9	73.0	$30M/yr Major Rehab - City Roads	In Need Year
0000202970	FAIRFAX PL	WESTCHESTER ST-AURORA DR	0.173	0.347	2,383	Local	Rigid	OLD AURORA	Council District C	Survey Area 5	None	2023	$217,682	0.798	58.8	37.4	80.1	$30M/yr Major Rehab - City Roads	In Need Year
0000204900	GENERAL MEYER AVE	SULLEN PL-END OF ONEWAY	0.052	0.052	560	Major Collector	Rigid	OLD AURORA	Council District C	Survey Area 5	None	2016	$51,122	5.115	59.0	38.5	79.5	$30M/yr Major Rehab - City Roads	Delayed
Total			**3.771**	**5.450**	**52,723**								**$4,815,941**						
Budget Rehab*: PCC - Reconstruction (Minor Collector/Local) - 3 Items																			
0000059930	S GALVEZ ST	1ST ST-2ND ST	0.058	0.116	1,208	Minor Collector	Composite	CENTRAL CITY	Council District B	Survey Area 2	None	2016	$692,192	0.817	21.6	29.8	13.3	$30M/yr Major Rehab - City Roads	Delayed
0000127490	A P TUREAUD AVE	N ROCHEBLAVE ST-N DORGENOIS ST	0.070	0.140	1,468	Minor Collector	Composite	SEVENTH WARD	Council District D	Survey Area 3	None	2016	$841,160	0.815	16.7	33.4	0.0	$30M/yr Major Rehab - City Roads	Delayed
0000127520	A P TUREAUD AVE	HOPE ST-DUELS ST	0.070	0.140	1,469	Minor Collector	Composite	SEVENTH WARD	Council District D	Survey Area 3	None	2016	$841,606	0.815	20.0	39.9	0.0	$30M/yr Major Rehab - City Roads	Delayed
Total			**0.198**	**0.400**	**4,145**								**$2,374,958**						
2023 Total			**28.015**	**48.750**	**443,626**								**$44,995,737**						

Draft

Table D1: Budget Recommended Rehabilitations - Combined Major Rehab

Paved City Roads with Data, 2016 to 2025, MinExcl.:2, Infl.:2.5%, Disc.:0%, Incl.Super:No, Committed:Yes, Tol.:N/A, MaxAcc.:0

SectionID*	Street*	Limits	Length (mi)	Lane-miles	Area (sy)	Funcls	PaveType	Neighborhood	Ward	Maint. District	FHWA Route	Budget Rehab Need Year	Budget Rehab Cost	Budget Rehab CE	PCIYr1	RCIYr1	SDIYr1	Child Budget	Pick Flag
Budget Rehab Imp. Year*: 2024 - 5 Items																			
Budget Rehab*: AC - Mill and Overlay - 76 Items																			
0000010820	JEFFERSON AVE	ATLANTA ST-GARFIELD ST	0.037	0.074	380	Minor Arterial	Composite	UPTOWN	Council District B	Survey Area 1	Local	2024	$18,986	10.296	20.7	23.2	18.2	$15M/yr Major Rehab - FHWA Roads	In Need Year
0000010830	JEFFERSON AVE	GARFIELD ST-ST CHARLES AVE	0.094	0.188	1,320	Minor Arterial	Composite	UPTOWN	Council District B	Survey Area 1	Local	2024	$65,863	7.717	20.2	22.8	17.5	$15M/yr Major Rehab - FHWA Roads	In Need Year
0000025490	GRAVIER ST	CAMP ST-PICAYUNE PL	0.031	0.031	274	Major Collector	Composite	CENTRAL BUSINESS DISTRICT	Council District B	Survey Area 1	Local	2024	$13,652	7.157	67.8	41.8	93.7	$15M/yr Major Rehab - FHWA Roads	In Need Year
0000025620	COMMON ST	MAGAZINE ST-CAMP ST	0.078	0.078	1,175	Minor Arterial	Composite	CENTRAL BUSINESS DISTRICT	Council District B	Survey Area 1	Local	2024	$58,632	7.017	68.7	45.1	92.2	$15M/yr Major Rehab - FHWA Roads	In Need Year
0000025630	COMMON ST	CAMP ST-ST CHARLES AVE	0.078	0.078	1,216	Minor Arterial	Composite	CENTRAL BUSINESS DISTRICT	Council District B	Survey Area 1	Local	2024	$60,701	6.606	73.6	54.0	93.2	$15M/yr Major Rehab - FHWA Roads	In Need Year
0000027850	ESPLANADE AVE	ELYSIAN FIELDS AVE-FRENCHMEN ST	0.059	0.059	1,071	Minor Arterial	Composite	FRENCH QUARTER	Council District C	Survey Area 1	Local	2024	$53,426	5.625	69.4	46.0	92.8	$15M/yr Major Rehab - FHWA Roads	In Need Year
0000028100	ESPLANADE AVE	BOURBON ST-ROYAL ST	0.069	0.069	923	Minor Arterial	Composite	FRENCH QUARTER	Council District C	Survey Area 1	Local	2024	$46,045	7.688	73.1	52.9	93.2	$15M/yr Major Rehab - FHWA Roads	In Need Year
0000028120	ESPLANADE AVE	CHARTRES ST-DECATUR ST	0.078	0.078	1,011	Minor Arterial	Composite	FRENCH QUARTER	Council District C	Survey Area 1	Local	2024	$50,465	8.033	73.1	53.3	92.9	$15M/yr Major Rehab - FHWA Roads	In Need Year
0000028140	ESPLANADE AVE	FRENCHMEN ST-N PETERS ST	0.056	0.056	733	Minor Arterial	Composite	FRENCH QUARTER	Council District C	Survey Area 1	Local	2018	$36,602	8.503	75.6	59.3	91.9	$15M/yr Major Rehab - FHWA Roads	Delayed
0000028890	ELK PL	CLEVELAND AVE-TULANE AVE	0.050	0.149	1,153	Principal Arterial	Composite	CENTRAL BUSINESS DISTRICT	Council District B	Survey Area 1	Local	2024	$57,546	8.881	68.9	45.1	92.6	$15M/yr Major Rehab - FHWA Roads	In Need Year
0000030530	BURGUNDY ST	CONTI ST-ST LOUIS ST	0.065	0.065	801	Major Collector	Composite	FRENCH QUARTER	Council District C	Survey Area 1	Local	2023	$39,957	5.609	66.2	40.3	92.1	$15M/yr Major Rehab - FHWA Roads	Delayed
0000030620	BURGUNDY ST	GOVERNOR NICHOLLS ST-BARRACKS ST	0.068	0.068	854	Major Collector	Composite	FRENCH QUARTER	Council District C	Survey Area 1	Local	2023	$42,641	5.604	71.5	50.5	92.5	$15M/yr Major Rehab - FHWA Roads	Delayed
0000031800	ST CHARLES AVE	N MAESTRI PL-S MAESTRI PL	0.076	0.151	1,342	Minor Arterial	Composite	CENTRAL BUSINESS DISTRICT	Council District B	Survey Area 1	Local	2024	$66,950	9.084	75.4	85.8	64.9	$15M/yr Major Rehab - FHWA Roads	In Need Year
0000031810	ST CHARLES AVE	S MAESTRI PL-GIROD ST	0.037	0.074	874	Minor Arterial	Composite	CENTRAL BUSINESS DISTRICT	Council District B	Survey Area 1	Local	2018	$43,611	5.509	73.7	62.6	84.8	$15M/yr Major Rehab - FHWA Roads	Delayed
0000032560	ST CHARLES AVE	NEWCOMB BLVD-AUDUBON ST	0.031	0.031	410	Minor Arterial	Composite	AUDUBON	Council District A	Survey Area 1	Local	2024	$20,472	11.824	81.1	84.9	77.2	$15M/yr Major Rehab - FHWA Roads	In Need Year
0000032880	ST CHARLES AVE	CALHOUN ST-HENRY CLAY AVE	0.056	0.056	783	Minor Arterial	Composite	AUDUBON	Council District A	Survey Area 1	Local	2024	$39,081	10.693	83.1	84.1	82.1	$15M/yr Major Rehab - FHWA Roads	In Need Year
0000036690	LAUREL ST	LEONTINE ST-VALMONT ST	0.063	0.063	1,106	Local	Flexible	WEST RIVERSIDE	Council District B	Survey Area 1	None	2022	$55,206	0.741	80.2	76.2	84.2	$30M/yr Major Rehab - City Roads	Delayed
0000039000	MAGAZINE ST	ST MARY ST-FELICITY ST & HASTINGS PL	0.063	0.125	1,535	Minor Arterial	Composite	LOWER GARDEN DISTRICT	Council District B	Survey Area 1	Local	2024	$76,592	5.892	85.2	85.4	84.9	$15M/yr Major Rehab - FHWA Roads	In Need Year
0000039140	MAGAZINE ST	9TH ST-HARMONY ST	0.014	0.027	327	Minor Arterial	Composite	IRISH CHANNEL	Council District B	Survey Area 1	Local	2019	$16,335	5.494	78.0	70.5	85.4	$15M/yr Major Rehab - FHWA Roads	Delayed
0000039360	MAGAZINE ST	LYONS ST-UPPERLINE ST	0.047	0.094	972	Minor Arterial	Composite	UPTOWN	Council District B	Survey Area 1	Local	2017	$48,513	5.541	76.5	61.7	91.2	$15M/yr Major Rehab - FHWA Roads	Delayed
0000039430	MAGAZINE ST	LEONTINE ST-JEFFERSON AVE	0.074	0.148	1,603	Minor Arterial	Composite	WEST RIVERSIDE	Council District B	Survey Area 1	Local	2016	$80,014	5.503	74.1	58.6	89.6	$15M/yr Major Rehab - FHWA Roads	Delayed
0000039460	MAGAZINE ST	JOSEPH ST-ARABELLA ST	0.055	0.111	1,106	Minor Arterial	Composite	WEST RIVERSIDE	Council District A	Survey Area 1	Local	2020	$55,172	5.554	85.6	78.0	93.1	$15M/yr Major Rehab - FHWA Roads	Delayed
0000042110	PRYTANIA ST	DUFOSSAT ST-VALMONT ST	0.076	0.151	1,524	Minor Collector	Flexible	UPTOWN	Council District B	Survey Area 1	None	2024	$76,043	0.959	57.4	55.9	58.9	$30M/yr Major Rehab - City Roads	In Need Year
0000043330	BARONNE ST	AMELIA ST-PENISTON ST	0.049	0.049	771	Local	Composite	MILAN	Council District B	Survey Area 1	None	2024	$38,460	0.881	66.9	40.3	93.4	$30M/yr Major Rehab - City Roads	In Need Year
0000049540	FLORIDA AVE	ALVAR ST-PAVE CHANGE	0.030	0.030	697	Major Collector	Composite	FLORIDA DEV	Council District D	Survey Area 3	None	2024	$34,772	2.668	65.8	37.5	94.0	$30M/yr Major Rehab - City Roads	In Need Year
0000052090	N CARROLLTON AVE	BIENVILLE AVE-CONTI ST	0.069	0.207	1,782	Minor Arterial	Composite	MID-CITY	Council District A	Survey Area 2	Local	2024	$88,930	5.891	82.3	84.9	79.6	$15M/yr Major Rehab - FHWA Roads	In Need Year
0000052760	S CARROLLTON AVE	EDINBURGH ST-OLIVE ST	0.066	0.199	1,399	Minor Arterial	Composite	GERT TOWN	Council District A	Survey Area 2	Local	2024	$69,794	7.219	82.0	85.7	78.2	$15M/yr Major Rehab - FHWA Roads	In Need Year
0000058630	MARTIN LUTHER KING BLVD	1ST ST-S TONTI ST	0.045	0.091	915	Minor Arterial	Composite	CENTRAL CITY	Council District B	Survey Area 2	Local	2024	$45,640	7.719	80.1	84.8	75.4	$15M/yr Major Rehab - FHWA Roads	In Need Year
0000068710	CITY PARK AVE	CONTI ST-VIRGINIA ST	0.083	0.167	948	Minor Arterial	Composite	MID-CITY	Council District A	Survey Area 2	Local	2018	$47,310	10.565	86.6	81.3	91.9	$15M/yr Major Rehab - FHWA Roads	Delayed
0000069270	S ALEXANDER ST	ULLOA ST-DEAD END	0.060	0.060	674	Local	Flexible	MID-CITY	Council District A	Survey Area 2	None	2023	$33,658	0.743	85.9	73.3	98.5	$30M/yr Major Rehab - City Roads	Delayed
0000070670	S JEFFERSON DAVIS PKWY	BAUDIN ST-BANKS ST	0.072	0.144	1,264	Minor Arterial	Composite	MID-CITY	Council District B	Survey Area 2	Local	2020	$68,059	5.694	85.5	77.5	93.4	$15M/yr Major Rehab - FHWA Roads	Delayed
0000073430	N CLAIBORNE AVE	URSULINES AVE-GOVERNOR NICHOLLS ST	0.091	0.181	2,056	Minor Arterial	Composite	TREME - LAFITTE	Council District D	Survey Area 2	None	2024	$102,598	7.145	74.4	85.8	62.9	$30M/yr Major Rehab - City Roads	In Need Year
0000073470	N CLAIBORNE AVE	GOVERNOR NICHOLLS ST-URSULINES AVE	0.066	0.131	1,278	Minor Arterial	Composite	TREME - LAFITTE	Council District D	Survey Area 2	None	2024	$63,772	8.193	76.8	85.6	68.0	$30M/yr Major Rehab - City Roads	In Need Year
0000074910	ESPLANADE AVE	MYSTERY ST-PONCE DE LEON ST	0.007	0.007	91	Minor Arterial	Composite	BAYOU ST. JOHN	Council District A	Survey Area 2	Local	2024	$4,563	9.204	87.6	83.9	91.3	$15M/yr Major Rehab - FHWA Roads	In Need Year
0000075040	ESPLANADE AVE	N MIRO ST-BAYOU RD	0.041	0.041	688	Minor Arterial	Composite	TREME - LAFITTE	Council District D	Survey Area 2	Local	2019	$34,329	6.942	86.6	80.7	92.5	$15M/yr Major Rehab - FHWA Roads	Delayed
0000075050	ESPLANADE AVE	BAYOU RD-N GALVEZ ST	0.025	0.025	401	Minor Arterial	Composite	TREME - LAFITTE	Council District D	Survey Area 2	Local	2024	$20,012	6.935	76.0	59.7	92.3	$15M/yr Major Rehab - FHWA Roads	In Need Year
0000075080	ESPLANADE AVE	N PRIEUR ST-N ROMAN ST	0.066	0.066	1,078	Minor Arterial	Composite	TREME - LAFITTE	Council District D	Survey Area 2	Local	2019	$53,797	7.102	86.2	79.8	92.5	$15M/yr Major Rehab - FHWA Roads	Delayed
0000075370	BAYOU RD	N GALVEZ ST-MILNE RD	0.009	0.009	116	Local	Composite	TREME - LAFITTE	Council District D	Survey Area 2	None	2024	$5,794	1.192	72.4	52.1	92.7	$30M/yr Major Rehab - City Roads	In Need Year
0000077950	ORLEANS AVE	N GALVEZ ST-N JOHNSON ST	0.062	0.123	1,145	Minor Arterial	Composite	TREME - LAFITTE	Council District D	Survey Area 2	Local	2024	$57,130	8.259	81.3	85.3	77.2	$15M/yr Major Rehab - FHWA Roads	In Need Year
0000080240	CANAL ST	N ROMAN ST-N PRIEUR ST	0.067	0.200	1,672	Principal Arterial	Composite	TULANE - GRAVIER	Council District B	Survey Area 2	Local	2024	$83,440	12.269	80.8	85.8	75.8	$15M/yr Major Rehab - FHWA Roads	In Need Year
0000080820	CANAL ST	S GAYOSO ST-S DUPRE ST	0.064	0.191	1,466	Principal Arterial	Composite	MID-CITY	Council District B	Survey Area 2	Local	2024	$73,160	13.712	79.1	84.8	73.3	$15M/yr Major Rehab - FHWA Roads	In Need Year
0000083140	POYDRAS ST	S JOHNSON ST-BOLIVAR ST	0.192	0.385	2,625	Principal Arterial	Composite	TULANE - GRAVIER	Council District B	Survey Area 2	Local	2024	$130,983	22.649	80.4	85.8	75.0	$15M/yr Major Rehab - FHWA Roads	In Need Year
0000084180	BELLAIRE DR	ACADEMY DR-N FRONTAGE RD	0.136	0.271	2,353	Minor Collector	Flexible	LAKEWOOD	Council District A	Survey Area 2	None	2024	$117,437	2.309	79.4	80.8	78.0	$30M/yr Major Rehab - City Roads	In Need Year
0000088500	CANAL BLVD	WALKER ST-MOUTON ST	0.125	0.250	2,228	Minor Arterial	Composite	LAKEVIEW	Council District A	Survey Area 2	Local	2024	$111,182	8.946	77.5	85.0	69.9	$15M/yr Major Rehab - FHWA Roads	In Need Year
0000089920	KENILWORTH ST	ARGONNE BLVD-ARGONNE BLVD - GENERAL HAI ST BLVD	0.037	0.073	538	Minor Collector	Flexible	LAKEVIEW	Council District A	Survey Area 2	None	2024	$26,860	1.316	62.1	55.9	68.2	$30M/yr Major Rehab - City Roads	In Need Year
0000092160	FILMORE AVE	LOUIS XIV ST-LOUIS XIV ST - CANAL BLVD ALLEY	0.031	0.063	760	Minor Arterial	Composite	LAKEVIEW	Council District A	Survey Area 2	Local	2024	$37,950	5.664	86.8	85.3	88.3	$15M/yr Major Rehab - FHWA Roads	In Need Year
0000092440	FILMORE AVE	START OF ONEWAY-MILNE BLVD	0.007	0.007	92	Minor Arterial	Composite	LAKEVIEW	Council District A	Survey Area 2	Local	2017	$4,597	9.280	76.5	61.9	91.1	$15M/yr Major Rehab - FHWA Roads	Delayed
0000098250	NAVARRE ST	CANAL BLVD-VICKSBURG ST	0.087	0.173	2,066	Local	Composite	NAVARRE	Council District A	Survey Area 2	None	2018	$103,081	0.743	73.5	59.4	87.5	$30M/yr Major Rehab - City Roads	Delayed
0000098290	NAVARRE ST	W PARK PL-ORLEANS AVE	0.076	0.152	1,878	Local	Composite	NAVARRE	Council District A	Survey Area 2	None	2018	$93,732	0.766	72.9	62.6	83.2	$30M/yr Major Rehab - City Roads	Delayed
0000102080	GENTILLY BLVD	ONZAGA ST-FORTIN ST	0.035	0.071	789	Minor Arterial	Composite	FAIRGROUNDS	Council District A	Survey Area 3	Local	2024	$39,353	5.652	88.3	84.7	91.8	$15M/yr Major Rehab - FHWA Roads	In Need Year
0000102090	GENTILLY BLVD	FORTIN ST-MAUREPAS ST	0.040	0.080	875	Minor Arterial	Composite	FAIRGROUNDS	Council District A	Survey Area 3	Local	2017	$43,666	5.519	83.4	75.8	91.0	$15M/yr Major Rehab - FHWA Roads	Delayed
0000104100	N CLAIBORNE AVE	COLUMBUS ST-KERLEREC ST	0.070	0.141	1,112	Minor Arterial	Composite	SEVENTH WARD	Council District D	Survey Area 3	None	2024	$55,505	10.370	72.4	85.9	58.8	$30M/yr Major Rehab - City Roads	In Need Year
0000104990	ST BERNARD AVE	PARK ISLAND DR-MANDOLIN ST	0.032	0.065	621	Major Collector	Composite	FILMORE	Council District D	Survey Area 3	Local	2024	$30,969	5.531	77.4	85.6	69.2	$15M/yr Major Rehab - FHWA Roads	In Need Year

DRAFT

Table D1: Budget Recommended Rehabilitations - Combined Major Rehab

Paved City Roads with Data, 2016 to 2025, MinExcl.:2, Infl.:2.5%, Disc.:0%, Incl.Super:No, Committed:Yes, Tol.:N/A, MaxAcc.:0

SectionID*	Street*	Limits	Length (mi)	Lane-miles	Area (sy)	Funcls	PaveType	Neighborhood	Ward	Maint. District	FHWA Route	Budget Rehab Need Year	Budget Rehab Cost	Budget Rehab CE	PCIYr1	RCIYr1	SDIYr1	Child Budget	Pick Flag
0000105650	ST BERNARD AVE	SENATE ST-CATON ST	0.075	0.150	1,322	Major Collector	Composite	ST. BERNARD AREA	Council District D	Survey Area 3	Local	2024	$65,952	5.883	80.4	85.3	75.5	$15M/yr Major Rehab - FHWA Roads	In Need Year
0000105750	ST BERNARD AVE	GIBSON ST-DESAIX BLVD	0.108	0.217	2,338	Minor Arterial	Composite	FAIRGROUNDS	Council District D	Survey Area 3	Local	2017	$116,688	5.626	84.4	77.6	91.1	$15M/yr Major Rehab - FHWA Roads	Delayed
0000105770	ST BERNARD AVE	GENTILLY BLVD-GENTILLY BLVD	0.021	0.043	424	Minor Arterial	Composite	FAIRGROUNDS	Council District D	Survey Area 3	Local	2021	$21,160	5.514	67.0	43.0	91.0	$15M/yr Major Rehab - FHWA Roads	Delayed
0000109240	INDEPENDENCE ST	CHARTRES ST-ROYAL ST	0.068	0.068	1,069	Local	Flexible	BYWATER	Council District C	Survey Area 3	None	2024	$53,348	1.106	74.2	85.0	63.4	$30M/yr Major Rehab - City Roads	In Need Year
0000111520	N GALVEZ ST	TOURO ST-FRENCHMEN ST	0.068	0.068	1,068	Major Collector	Composite	SEVENTH WARD	Council District D	Survey Area 3	Local	2018	$53,298	5.491	75.4	64.9	85.8	$15M/yr Major Rehab - FHWA Roads	Delayed
0000127430	A P TUREAUD AVE	OLD PRIEUR ST-DABADIE ST	0.007	0.015	100	Minor Collector	Composite	SEVENTH WARD	Council District D	Survey Area 3	None	2024	$4,985	4.108	25.4	50.8	0.0	$30M/yr Major Rehab - City Roads	In Need Year
0000128630	PRESS ST	ROYAL ST-DAUPHINE ST	0.069	0.138	1,100	Local	Flexible	BYWATER	Council District C	Survey Area 3	None	2024	$54,889	0.767	85.8	79.5	92.1	$30M/yr Major Rehab - City Roads	In Need Year
0000130070	FRANKLIN AVE	SELMA ST-UNNAMED	0.122	0.244	2,316	Minor Arterial	Composite	GENTILLY TERRACE	Council District D	Survey Area 3	Local	2024	$115,557	6.819	87.8	84.4	91.1	$15M/yr Major Rehab - FHWA Roads	In Need Year
0000140030	ALVAR ST	HIGGINS BLVD-CHICKASAW ST	0.228	0.457	3,524	Minor Arterial	Composite	DESIRE AREA	Council District D	Survey Area 3	Local	2019	$175,875	7.141	83.8	74.6	92.9	$15M/yr Major Rehab - FHWA Roads	Delayed
0000153280	FILMORE AVE	WILDAIR DR-WILTON DR	0.038	0.038	747	Minor Arterial	Composite	ST. ANTHONY	Council District D	Survey Area 3	Local	2024	$37,279	7.662	82.8	84.2	81.3	$15M/yr Major Rehab - FHWA Roads	In Need Year
0000153760	FILMORE AVE	VERMILLION BLVD-VERMILLION BLVD	0.011	0.011	220	Minor Arterial	Composite	ST. ANTHONY	Council District D	Survey Area 3	Local	2024	$10,962	7.568	82.5	85.0	79.9	$15M/yr Major Rehab - FHWA Roads	In Need Year
0000153960	FILMORE AVE	PERLITA ST-CARTIER AVE	0.166	0.166	3,280	Minor Arterial	Composite	FILMORE	Council District D	Survey Area 3	Local	2024	$163,676	7.917	79.6	85.5	73.7	$15M/yr Major Rehab - FHWA Roads	In Need Year
0000156760	ROBERT E LEE BLVD	PERLITA ST-DUPLESSIS ST	0.057	0.113	1,142	Minor Arterial	Composite	FILMORE	Council District D	Survey Area 3	Local	2018	$56,969	5.644	79.3	66.7	91.8	$15M/yr Major Rehab - FHWA Roads	Delayed
0000156780	ROBERT E LEE BLVD	CARTIER DR-ST BERNARD AVE	0.144	0.287	2,868	Minor Arterial	Composite	FILMORE	Council District D	Survey Area 3	Local	2019	$143,115	5.615	85.1	77.3	92.8	$15M/yr Major Rehab - FHWA Roads	Delayed
0000157110	LEON C SIMON DR	ST ANTHONY AVE-WADSWORTH DR	0.053	0.106	1,034	Minor Arterial	Composite	ST. ANTHONY	Council District D	Survey Area 3	Local	2024	$51,623	8.320	75.8	84.8	66.8	$15M/yr Major Rehab - FHWA Roads	In Need Year
0000157140	LEON C SIMON DR	FOUNDERS RD-PAVE CHANGE	0.036	0.072	732	Minor Arterial	Composite	ST. ANTHONY	Council District D	Survey Area 3	Local	2024	$36,525	7.771	78.7	84.5	72.9	$15M/yr Major Rehab - FHWA Roads	In Need Year
0000160095	ALMONASTER AVE	PAVE CHANGE-ELAINE ST	1.654	3.309	32,708	Minor Arterial	Composite	VIAVANT	Council District E	Survey Area 4	None	2024	$1,632,267	8.174	76.1	84.7	67.4	$30M/yr Major Rehab - City Roads	In Need Year
0000160240	ALMONASTER AVE	ELAINE ST-PAVE CHANGE	1.600	3.201	31,406	Minor Arterial	Composite	VIAVANT	Council District E	Survey Area 4	Local	2024	$1,567,297	7.966	79.1	86.0	72.1	$15M/yr Major Rehab - FHWA Roads	In Need Year
0000160800	DOWNMAN RD	ODIN ST-MENDEZ ST	0.044	0.088	630	Minor Arterial	Composite	PINES VILLAGE	Council District D	Survey Area 4	Local	2020	$31,451	7.755	87.6	81.7	93.4	$15M/yr Major Rehab - FHWA Roads	Delayed
0000162050	DWYER RD	DEAD END-DOWNMAN RD	0.262	0.524	4,243	Local	Composite	PINES VILLAGE	Council District D	Survey Area 4	None	2024	$211,734	0.991	84.9	77.0	92.7	$30M/yr Major Rehab - City Roads	In Need Year
0000179820	MORRISON RD	COVE DR-MAYO RD	0.229	0.457	4,482	Minor Arterial	Composite	LITTLE WOODS	Council District E	Survey Area 4	Local	2024	$223,672	7.197	85.9	85.6	86.2	$15M/yr Major Rehab - FHWA Roads	In Need Year
0000185220	INDUSTRIAL PKWY	INTRACOASTAL DR-CHEF MENTEUR HWY	0.609	1.219	11,302	Local	Flexible	VIAVANT	Council District E	Survey Area 4	None	2021	$564,038	0.744	76.9	75.1	78.6	$30M/yr Major Rehab - City Roads	Delayed
0000187480	BODENGER BLVD	MAJESTIC PL-PARK BLVD	0.066	0.131	1,365	Local	Flexible	WHITNEY	Council District C	Survey Area 5	None	2023	$68,114	0.763	78.5	79.7	77.2	$30M/yr Major Rehab - City Roads	Delayed
Total			**8.933**	**16.800**	**166,388**								**$8,303,512**						
Budget Rehab*: AC - Mill and Overlay with Base Repairs - 183 Items																			
0000001420	S CARROLLTON AVE	PLUM ST-OAK ST	0.066	0.066	966	Minor Arterial	Composite	LEONIDAS	Council District A	Survey Area 1	Local	2024	$72,420	9.787	62.8	45.0	80.5	$15M/yr Major Rehab - FHWA Roads	In Need Year
0000004700	PANOLA ST	ADAMS ST-BURDETTE ST	0.066	0.133	905	Local	Flexible	MARLYVILLE - FONTAINBLEAU	Council District A	Survey Area 1	None	2016	$67,831	0.743	60.9	42.9	78.9	$30M/yr Major Rehab - City Roads	Delayed
0000006590	BURTHE ST	HILLARY ST-CHEROKEE ST	0.061	0.061	856	Local	Flexible	EAST CARROLLTON	Council District A	Survey Area 1	None	2016	$64,207	0.742	66.8	49.8	83.7	$30M/yr Major Rehab - City Roads	Delayed
0000006620	BURTHE ST	PINE ST-BROADWAY ST	0.054	0.054	743	Local	Flexible	AUDUBON	Council District A	Survey Area 1	None	2016	$55,694	0.748	65.6	48.1	83.0	$30M/yr Major Rehab - City Roads	Delayed
0000010080	JOSEPH ST	TCHOUPITOULAS ST-ANNUNCIATION ST	0.074	0.149	1,266	Local	Composite	WEST RIVERSIDE	Council District A	Survey Area 1	None	2016	$94,936	1.280	60.4	51.0	69.7	$30M/yr Major Rehab - City Roads	Delayed
0000010100	JOSEPH ST	LAUREL ST-PATTON ST	0.064	0.127	1,079	Local	Composite	WEST RIVERSIDE	Council District A	Survey Area 1	None	2024	$80,883	1.166	58.6	38.1	79.0	$30M/yr Major Rehab - City Roads	In Need Year
0000010332	JOSEPH ST	MAGNOLIA ST-MAGNOLIA ST	0.011	0.011	148	Local	Composite	AUDUBON	Council District A	Survey Area 1	None	2024	$11,087	1.500	59.6	40.6	78.5	$30M/yr Major Rehab - City Roads	In Need Year
0000021000	ST ANDREW ST	COLISEUM ST-CHESTNUT ST	0.057	0.057	799	Local	Flexible	LOWER GARDEN DISTRICT	Council District B	Survey Area 1	None	2016	$59,925	0.741	67.5	50.8	84.2	$30M/yr Major Rehab - City Roads	Delayed
0000022920	ERATO ST	CLARA ST-WILLOW ST	0.056	0.113	910	Local	Flexible	CENTRAL CITY	Council District B	Survey Area 1	None	2016	$68,239	0.747	69.9	59.9	79.8	$30M/yr Major Rehab - City Roads	Delayed
0000024110	HOWARD AVE	CARONDELET ST-LEE CIRCLE	0.054	0.109	1,130	Minor Arterial	Composite	CENTRAL BUSINESS DISTRICT	Council District B	Survey Area 1	Local	2016	$84,682	7.054	61.4	48.0	74.7	$15M/yr Major Rehab - FHWA Roads	Delayed
0000024330	GIROD ST	LOYOLA AVE-S RAMPART ST	0.040	0.081	403	Major Collector	Composite	CENTRAL BUSINESS DISTRICT	Council District B	Survey Area 1	Local	2024	$30,213	9.043	61.3	38.4	84.1	$15M/yr Major Rehab - FHWA Roads	In Need Year
0000024350	GIROD ST	OKEEFE AVE-BARONNE ST	0.074	0.074	1,173	Major Collector	Composite	CENTRAL BUSINESS DISTRICT	Council District B	Survey Area 1	Local	2024	$87,972	6.270	63.6	51.4	75.8	$15M/yr Major Rehab - FHWA Roads	In Need Year
0000024470	GIROD ST	OKEEFE AVE-S RAMPART ST	0.044	0.044	533	Major Collector	Composite	CENTRAL BUSINESS DISTRICT	Council District B	Survey Area 1	Local	2024	$39,925	6.213	54.0	17.9	90.1	$15M/yr Major Rehab - FHWA Roads	In Need Year
0000024800	LAFAYETTE ST	ST CHARLES AVE-CARONDELET ST	0.070	0.070	591	Local	Composite	CENTRAL BUSINESS DISTRICT	Council District B	Survey Area 1	None	2024	$44,298	2.444	61.0	44.7	77.3	$30M/yr Major Rehab - City Roads	In Need Year
0000025450	GRAVIER ST	OKEEFE AVE-BARONNE ST	0.075	0.075	1,049	Major Collector	Composite	CENTRAL BUSINESS DISTRICT	Council District B	Survey Area 1	Local	2024	$78,609	6.355	59.9	36.0	83.7	$15M/yr Major Rehab - FHWA Roads	In Need Year
0000025520	GRAVIER ST	TCHOUPITOULAS ST-S PETERS ST	0.043	0.086	542	Major Collector	Composite	CENTRAL BUSINESS DISTRICT	Council District B	Survey Area 1	Local	2024	$40,625	7.380	62.1	42.2	81.9	$15M/yr Major Rehab - FHWA Roads	In Need Year
0000028580	MARAIS ST	IBERVILLE ST-CANAL ST	0.073	0.146	1,200	Local	Composite	CENTRAL BUSINESS DISTRICT	Council District C	Survey Area 1	None	2024	$89,996	1.149	58.5	32.6	84.3	$30M/yr Major Rehab - City Roads	In Need Year
0000028630	LA SALLE ST	PERDIDO ST-POYDRAS ST	0.086	0.172	1,984	Local	Composite	CENTRAL BUSINESS DISTRICT	Council District B	Survey Area 1	None	2016	$148,764	0.938	59.4	49.8	68.9	$30M/yr Major Rehab - City Roads	Delayed
0000029580	SIMON BOLIVAR AVE	JOSEPHINE ST-ST ANDREW ST	0.062	0.123	1,182	Major Collector	Composite	CENTRAL CITY	Council District B	Survey Area 1	Local	2018	$88,580	5.818	61.8	67.1	56.5	$15M/yr Major Rehab - FHWA Roads	Delayed
0000029760	LOYOLA AVE	GRAVIER ST-TULANE AVE	0.075	0.224	1,688	Principal Arterial	Composite	CENTRAL BUSINESS DISTRICT	Council District B	Survey Area 1	Local	2024	$126,556	12.930	62.0	47.8	76.2	$15M/yr Major Rehab - FHWA Roads	In Need Year
0000030510	BURGUNDY ST	IBERVILLE ST-BIENVILLE ST	0.068	0.068	898	Major Collector	Composite	FRENCH QUARTER	Council District C	Survey Area 1	Local	2024	$67,339	6.474	59.2	32.1	86.3	$15M/yr Major Rehab - FHWA Roads	In Need Year
0000031330	CARONDELET ST	PONTCH EX W-HOWARD AVE	0.086	0.172	2,033	Minor Arterial	Composite	CENTRAL BUSINESS DISTRICT	Council District B	Survey Area 1	Local	2016	$152,446	6.328	61.7	50.9	72.5	$15M/yr Major Rehab - FHWA Roads	Delayed
0000031380	CARONDELET ST	LAFAYETTE ST-POYDRAS ST	0.083	0.166	2,040	Minor Arterial	Composite	CENTRAL BUSINESS DISTRICT	Council District B	Survey Area 1	Local	2016	$152,962	6.485	62.7	60.8	64.5	$15M/yr Major Rehab - FHWA Roads	Delayed
0000031640	ROYAL ST	ST ANN ST-PERE ANTOINE AL	0.029	0.029	356	Major Collector	Composite	FRENCH QUARTER	Council District C	Survey Area 1	Local	2016	$26,664	8.132	62.3	52.0	72.5	$15M/yr Major Rehab - FHWA Roads	Delayed
0000031710	ROYAL ST	CONTI ST-BIENVILLE ST	0.069	0.069	838	Major Collector	Composite	FRENCH QUARTER	Council District C	Survey Area 1	Local	2024	$62,808	7.129	59.8	34.0	85.6	$15M/yr Major Rehab - FHWA Roads	In Need Year
0000031770	ST CHARLES AVE	UNION ST-PERDIDO ST	0.041	0.082	982	Minor Arterial	Composite	CENTRAL BUSINESS DISTRICT	Council District B	Survey Area 1	Local	2024	$73,645	5.975	60.4	43.9	76.9	$15M/yr Major Rehab - FHWA Roads	In Need Year
0000031840	ST CHARLES AVE	ST JOSEPH ST-LEE CIRCLE	0.045	0.089	814	Minor Arterial	Composite	CENTRAL BUSINESS DISTRICT	Council District B	Survey Area 1	Local	2024	$61,058	8.099	63.2	49.4	76.9	$15M/yr Major Rehab - FHWA Roads	In Need Year
0000033630	N PETERS ST	URSULINES AVE-BARRACKS ST	0.127	0.255	3,087	Minor Arterial	Composite	FRENCH QUARTER	Council District C	Survey Area 1	Local	2016	$231,405	6.313	61.5	54.0	68.9	$15M/yr Major Rehab - FHWA Roads	Delayed
0000033840	MAGAZINE ST	GRAVIER ST-NATCHEZ ST	0.063	0.127	1,556	Minor Arterial	Composite	CENTRAL BUSINESS DISTRICT	Council District B	Survey Area 1	Local	2024	$116,660	5.988	63.1	49.2	76.9	$15M/yr Major Rehab - FHWA Roads	In Need Year
0000033940	MAGAZINE ST	POEYFARRE ST-CALLIOPE ST	0.058	0.117	927	Minor Arterial	Composite	CENTRAL BUSINESS DISTRICT	Council District B	Survey Area 1	Local	2024	$69,480	9.238	63.1	48.6	77.6	$15M/yr Major Rehab - FHWA Roads	In Need Year
0000038970	PATTON ST	ELEONORE ST-NASHVILLE AVE	0.059	0.059	726	Local	Flexible	WEST RIVERSIDE	Council District A	Survey Area 1	None	2021	$54,453	0.737	53.6	24.0	83.2	$30M/yr Major Rehab - City Roads	Delayed

DRAFT

Table D1: Budget Recommended Rehabilitations - Combined Major Rehab

Paved City Roads with Data, 2016 to 2025, MinExcl.:2, Infl.:2.5%, Disc.:0%, Incl.Super:No, Committed:Yes, Tol.:N/A, MaxAcc.:0

SectionID*	Street*	Limits	Length (mi)	Lane-miles	Area (sy)	Funcls	PaveType	Neighborhood	Ward	Maint. District	FHWA Route	Budget Rehab Need Year	Budget Rehab Cost	Budget Rehab CE	PCIYr1	RCIYr1	SDIYr1	Child Budget	Pick Flag
0000039010	MAGAZINE ST	SOPHIE WRIGHT PL & ST ANDREW ST-ST MARY ST	0.064	0.127	1,508	Minor Arterial	Composite	LOWER GARDEN DISTRICT	Council District B	Survey Area 1	Local	2024	$113,070	6.106	62.0	46.3	77.6	$15M/yr Major Rehab - FHWA Roads	In Need Year
0000039280	MAGAZINE ST	MARENGO ST-MILAN ST	0.069	0.138	1,531	Minor Arterial	Composite	EAST RIVERSIDE	Council District B	Survey Area 1	Local	2024	$114,778	6.578	62.2	48.0	76.4	$15M/yr Major Rehab - FHWA Roads	In Need Year
0000041420	PERRIER ST	JENA ST-CADIZ ST	0.066	0.132	967	Local	Flexible	UPTOWN	Council District B	Survey Area 1	None	2017	$72,529	0.884	68.5	62.1	74.8	$30M/yr Major Rehab - City Roads	Delayed
0000041590	PERRIER ST	ELEONORE ST-STATE ST	0.079	0.158	1,154	Local	Flexible	AUDUBON	Council District A	Survey Area 1	None	2016	$86,531	0.750	67.4	53.7	81.0	$30M/yr Major Rehab - City Roads	Delayed
0000041800	PRYTANIA ST	2ND ST-3RD ST	0.058	0.115	1,325	Local	Composite	GARDEN DISTRICT	Council District B	Survey Area 1	None	2016	$99,318	0.999	62.2	59.0	65.3	$30M/yr Major Rehab - City Roads	Delayed
0000042100	PRYTANIA ST	SONIAT ST-DUFOSSAT ST	0.057	0.114	1,158	Minor Collector	Flexible	UPTOWN	Council District B	Survey Area 1	None	2016	$86,831	1.235	66.8	48.0	85.6	$30M/yr Major Rehab - City Roads	Delayed
0000042420	PITT ST	VALMONT ST-LEONTINE ST	0.062	0.124	799	Local	Flexible	UPTOWN	Council District B	Survey Area 1	None	2021	$59,925	0.740	56.8	33.2	80.4	$30M/yr Major Rehab - City Roads	Delayed
0000045380	LA SALLE ST	FELICITY ST-ST ANDREW ST	0.046	0.092	734	Local	Composite	CENTRAL CITY	Council District B	Survey Area 1	None	2016	$54,994	1.320	59.8	46.2	73.4	$30M/yr Major Rehab - City Roads	Delayed
0000052600	N CARROLLTON AVE	BIENVILLE AVE-IBERVILLE ST	0.064	0.191	1,606	Minor Arterial	Composite	MID-CITY	Council District A	Survey Area 2	Local	2016	$120,376	6.319	63.4	60.1	66.6	$15M/yr Major Rehab - FHWA Roads	Delayed
0000057500	PALMETTO ST	LIVE OAK ST-CHERRY ST	0.066	0.133	1,009	Major Collector	Composite	HOLLYGROVE	Council District A	Survey Area 2	Local	2024	$75,636	6.299	61.9	45.0	78.8	$15M/yr Major Rehab - FHWA Roads	In Need Year
0000062270	WALMSLEY AVE	PINE ST-LOWERLINE ST	0.045	0.090	1,281	Local	Composite	MARLYVILLE - FONTAINBLEAU	Council District A	Survey Area 2	None	2016	$96,061	0.732	60.6	45.3	75.9	$30M/yr Major Rehab - City Roads	Delayed
0000064670	CALLIOPE ST	S LOPEZ ST-S JEFFERSON DAVIS PKWY	0.139	0.279	2,603	Local	Flexible	GERT TOWN	Council District B	Survey Area 2	None	2018	$195,145	0.809	68.3	66.6	69.9	$30M/yr Major Rehab - City Roads	Delayed
0000066900	S BROAD ST	4TH ST-EVE ST	0.028	0.056	726	Minor Arterial	Composite	CENTRAL CITY	Council District B	Survey Area 2	Local	2016	$54,428	6.147	63.3	61.3	65.3	$15M/yr Major Rehab - FHWA Roads	Delayed
0000066910	S BROAD ST	EVE ST-3RD ST	0.032	0.064	821	Minor Arterial	Composite	CENTRAL CITY	Council District B	Survey Area 2	Local	2024	$61,575	5.542	61.5	43.7	79.2	$15M/yr Major Rehab - FHWA Roads	In Need Year
0000066930	S BROAD ST	MARTIN LUTHER KING BLVD-MARTIN LUTHER KING BLVD	0.014	0.029	362	Minor Arterial	Composite	B. W. COOPER	Council District B	Survey Area 2	Local	2024	$27,172	5.598	61.1	42.5	79.6	$15M/yr Major Rehab - FHWA Roads	In Need Year
0000066940	S BROAD ST	MARTIN LUTHER KING BLVD-THALIA ST	0.055	0.111	1,389	Minor Arterial	Composite	B. W. COOPER	Council District B	Survey Area 2	Local	2016	$104,107	5.895	61.0	49.3	72.7	$15M/yr Major Rehab - FHWA Roads	Delayed
0000068440	CITY PARK AVE	CONTI ST-N ANTHONY ST	0.105	0.209	1,714	Minor Arterial	Composite	MID-CITY	Council District A	Survey Area 2	Local	2024	$128,522	7.979	59.3	33.6	85.0	$15M/yr Major Rehab - FHWA Roads	In Need Year
0000069980	S PIERCE ST	PALMYRA ST-BANKS ST	0.074	0.074	1,143	Local	Flexible	MID-CITY	Council District A	Survey Area 2	None	2016	$85,715	0.814	67.6	60.6	74.5	$30M/yr Major Rehab - City Roads	Delayed
0000070000	S PIERCE ST	BAUDIN ST-D HEMECOURT ST	0.071	0.071	942	Local	Composite	MID-CITY	Council District A	Survey Area 2	None	2016	$70,654	1.581	61.5	47.0	75.9	$30M/yr Major Rehab - City Roads	Delayed
0000070290	S CORTEZ ST	PALMYRA ST-BANKS ST	0.075	0.075	1,130	Local	Flexible	MID-CITY	Council District A	Survey Area 2	None	2016	$84,740	0.762	68.7	57.1	80.3	$30M/yr Major Rehab - City Roads	Delayed
0000072730	N GALVEZ ST	IBERVILLE ST-CANAL ST	0.073	0.147	1,149	Major Collector	Composite	TULANE - GRAVIER	Council District B	Survey Area 2	Local	2016	$86,140	6.454	63.6	53.3	73.8	$15M/yr Major Rehab - FHWA Roads	Delayed
0000073900	N MIRO ST	DUMAINE ST-ST ANN ST	0.071	0.143	1,191	Major Collector	Composite	TREME - LAFITTE	Council District D	Survey Area 2	Local	2024	$89,280	5.972	63.8	51.2	76.3	$15M/yr Major Rehab - FHWA Roads	In Need Year
0000074250	CRETE ST	URSULINES AVE-BELLE CHASSE ST	0.006	0.012	108	Local	Composite	BAYOU ST. JOHN	Council District A	Survey Area 2	None	2016	$8,072	1.209	60.2	53.2	67.2	$30M/yr Major Rehab - City Roads	Delayed
0000074990	ESPLANADE AVE	BELL ST-N BROAD ST	0.020	0.020	307	Minor Arterial	Composite	BAYOU ST. JOHN	Council District A	Survey Area 2	Local	2024	$22,991	9.051	61.8	40.7	82.8	$15M/yr Major Rehab - FHWA Roads	In Need Year
0000076020	URSULINES AVE	ORCHID ST-N GAYOSO ST	0.046	0.046	569	Local	Composite	BAYOU ST. JOHN	Council District A	Survey Area 2	None	2016	$42,674	1.674	60.1	44.4	75.7	$30M/yr Major Rehab - City Roads	Delayed
0000077120	ORLEANS AVE	N LOPEZ ST-N RENDON ST	0.068	0.136	1,180	Minor Arterial	Composite	BAYOU ST. JOHN	Council District A	Survey Area 2	Local	2024	$88,430	10.926	62.2	81.6	42.8	$15M/yr Major Rehab - FHWA Roads	In Need Year
0000077740	ORLEANS AVE	N CARROLLTON AVE-N PIERCE ST	0.055	0.109	996	Minor Arterial	Composite	MID-CITY	Council District A	Survey Area 2	Local	2024	$74,703	7.912	62.0	46.1	77.8	$15M/yr Major Rehab - FHWA Roads	In Need Year
0000077750	ORLEANS AVE	N PIERCE ST-N SCOTT ST	0.057	0.114	1,136	Minor Arterial	Composite	MID-CITY	Council District A	Survey Area 2	Local	2016	$85,132	7.475	61.8	49.8	73.8	$15M/yr Major Rehab - FHWA Roads	Delayed
0000078000	LAFITTE AVE	N CLAIBORNE AVE-N DERBIGNY ST	0.060	0.120	969	Local	Composite	TREME - LAFITTE	Council District D	Survey Area 2	None	2016	$72,679	1.365	62.0	53.3	70.7	$30M/yr Major Rehab - City Roads	Delayed
0000078090	LAFITTE AVE	N DORGENOIS ST-N BROAD ST	0.102	0.205	1,667	Local	Composite	TREME - LAFITTE	Council District D	Survey Area 2	None	2016	$124,957	1.391	62.3	56.9	67.7	$30M/yr Major Rehab - City Roads	Delayed
0000078440	ST PETER ST	N OLYMPIA ST-N ST PATRICK ST	0.070	0.070	954	Local	Flexible	CITY PARK	Council District A	Survey Area 2	None	2016	$71,504	0.728	59.8	41.1	78.4	$30M/yr Major Rehab - City Roads	Delayed
0000078580	TOULOUSE ST	N RENDON ST-N LOPEZ ST	0.069	0.069	890	Local	Flexible	BAYOU ST. JOHN	Council District A	Survey Area 2	None	2021	$66,706	0.733	55.6	30.8	80.3	$30M/yr Major Rehab - City Roads	Delayed
0000079270	BIENVILLE AVE	N GAYOSO ST-N SALCEDO ST	0.064	0.129	888	Major Collector	Composite	MID-CITY	Council District B	Survey Area 2	Local	2016	$66,556	7.248	62.4	51.3	73.5	$15M/yr Major Rehab - FHWA Roads	Delayed
0000079520	BIENVILLE AVE	BIENVILLE AVE RAMP-HELENA ST	0.028	0.028	418	Major Collector	Composite	MID-CITY	Council District A	Survey Area 2	Local	2024	$31,354	6.372	62.5	46.3	78.7	$15M/yr Major Rehab - FHWA Roads	In Need Year
0000079690	BIENVILLE AVE	N CLARK ST-N JEFFERSON DAVIS PKWY	0.066	0.133	1,043	Major Collector	Composite	MID-CITY	Council District B	Survey Area 2	Local	2024	$78,226	5.870	61.0	40.6	81.3	$15M/yr Major Rehab - FHWA Roads	In Need Year
0000081030	CLEVELAND AVE	S LOPEZ ST-S RENDON ST	0.068	0.068	1,046	Local	Flexible	MID-CITY	Council District B	Survey Area 2	None	2016	$78,418	0.754	69.4	57.9	80.8	$30M/yr Major Rehab - City Roads	Delayed
0000081080	CLEVELAND AVE	S GENOIS ST-S TELEMACHUS ST	0.063	0.063	963	Local	Flexible	MID-CITY	Council District B	Survey Area 2	None	2017	$72,212	0.888	68.0	63.8	72.2	$30M/yr Major Rehab - City Roads	Delayed
0000081100	CLEVELAND AVE	S CORTEZ ST-S SCOTT ST	0.071	0.071	1,100	Local	Flexible	MID-CITY	Council District A	Survey Area 2	None	2017	$82,499	0.829	68.8	61.9	75.6	$30M/yr Major Rehab - City Roads	Delayed
0000081830	BANKS ST	S SOLOMON ST-S CARROLLTON AVE	0.100	0.200	1,237	Major Collector	Composite	MID-CITY	Council District A	Survey Area 2	Local	2024	$92,712	7.489	60.3	40.7	79.8	$15M/yr Major Rehab - FHWA Roads	In Need Year
0000081840	BANKS ST	S CARROLLTON AVE-S PIERCE ST	0.100	0.100	1,739	Major Collector	Composite	MID-CITY	Council District A	Survey Area 2	Local	2016	$130,363	5.815	63.7	53.2	74.1	$15M/yr Major Rehab - FHWA Roads	Delayed
0000082000	BANKS ST	S BROAD ST-MANASSES PL	0.056	0.111	839	Major Collector	Composite	TULANE - GRAVIER	Council District B	Survey Area 2	Local	2024	$62,916	6.453	62.7	47.7	77.6	$15M/yr Major Rehab - FHWA Roads	In Need Year
0000082630	PERDIDO ST	S WHITE ST-S DUPRE ST	0.065	0.129	1,204	Local	Composite	MID-CITY	Council District B	Survey Area 2	None	2016	$90,296	1.170	60.2	51.2	69.1	$30M/yr Major Rehab - City Roads	Delayed
0000082660	PERDIDO ST	S SALCEDO ST-S LOPEZ ST	0.050	0.100	959	Local	Flexible	MID-CITY	Council District B	Survey Area 2	None	2018	$71,904	0.741	68.8	65.2	72.4	$30M/yr Major Rehab - City Roads	Delayed
0000082720	GRAVIER ST	S DERBIGNY ST-S ROMAN ST	0.057	0.057	938	Major Collector	Composite	TULANE - GRAVIER	Council District B	Survey Area 2	Local	2016	$70,346	6.002	60.9	49.9	71.8	$15M/yr Major Rehab - FHWA Roads	Delayed
0000083050	POYDRAS ST	S GALVEZ ST-S GALVEZ ST	0.015	0.029	328	Principal Arterial	Composite	TULANE - GRAVIER	Council District B	Survey Area 2	Local	2024	$24,598	13.001	63.1	48.2	78.0	$15M/yr Major Rehab - FHWA Roads	In Need Year
0000084130	PONTCHARTRAIN BLVD	I-10 ONRAMP-ACADEMY DR	0.315	0.631	5,631	Minor Collector	Flexible	LAKEWOOD	Council District A	Survey Area 2	None	2024	$422,185	2.614	68.5	78.5	58.4	$30M/yr Major Rehab - City Roads	In Need Year
0000084320	N FRONTAGE RD	FLEUR DE LIS DR-BELLAIRE DR	0.164	0.328	2,241	Minor Collector	Flexible	LAKEWOOD	Council District A	Survey Area 2	None	2024	$167,981	3.580	68.6	77.2	60.0	$30M/yr Major Rehab - City Roads	In Need Year
0000087390	MILNE BLVD	MOUTON ST-MOUTON ST	0.023	0.023	287	Minor Collector	Composite	LAKEVIEW	Council District A	Survey Area 2	None	2024	$21,516	4.136	60.0	40.8	79.1	$30M/yr Major Rehab - City Roads	In Need Year
0000087945	LOUISVILLE ST	PAVE CHANGE-LANE ST	0.070	0.141	1,087	Local	Composite	LAKEVIEW	Council District A	Survey Area 2	None	2024	$81,525	1.216	58.0	31.6	84.4	$30M/yr Major Rehab - City Roads	In Need Year
0000090430	POLK ST	VICKSBURG ST - MEMPHIS ST ALLEY-MEMPHIS ST	0.030	0.060	562	Local	Flexible	LAKEVIEW	Council District A	Survey Area 2	None	2018	$42,116	0.766	67.0	65.0	69.0	$30M/yr Major Rehab - City Roads	Delayed
0000092090	FILMORE AVE	MILNE BLVD-END OF ONEWAY	0.005	0.005	81	Minor Arterial	Composite	LAKEVIEW	Council District A	Survey Area 2	Local	2024	$6,106	7.645	53.4	17.0	89.8	$15M/yr Major Rehab - FHWA Roads	In Need Year
0000092190	FILMORE AVE	CANAL BLVD - VICKSBURG ST ALLEY-VICKSBURG ST	0.030	0.060	755	Minor Arterial	Composite	LAKEVIEW	Council District A	Survey Area 2	Local	2016	$56,568	5.796	61.4	47.6	75.2	$15M/yr Major Rehab - FHWA Roads	Delayed
0000092230	FILMORE AVE	MEMPHIS ST - GENERAL DIAZ ST ALLEY-GENERAL DIAZ ST	0.030	0.061	734	Minor Arterial	Composite	LAKEVIEW	Council District A	Survey Area 2	Local	2016	$54,994	6.599	64.2	61.1	67.2	$15M/yr Major Rehab - FHWA Roads	Delayed
0000092240	FILMORE AVE	GENERAL DIAZ ST-GENERAL DIAZ ST - MARSHAL FOCH ST ALLEY	0.030	0.061	718	Minor Arterial	Composite	LAKEVIEW	Council District A	Survey Area 2	Local	2016	$53,803	6.500	64.0	55.4	72.5	$15M/yr Major Rehab - FHWA Roads	Delayed
0000092270	FILMORE AVE	MARSHAL FOCH ST - ARGONNE BLVD ALLEY-ARGONNE BLVD	0.029	0.057	692	Minor Arterial	Composite	LAKEVIEW	Council District A	Survey Area 2	Local	2024	$51,870	5.594	60.3	37.8	82.8	$15M/yr Major Rehab - FHWA Roads	In Need Year
0000093260	WALKER ST	CANAL BLVD - VICKSBURG ST ALLEY-VICKSBURG ST	0.030	0.060	439	Local	Flexible	LAKEVIEW	Council District A	Survey Area 2	None	2016	$32,920	0.783	67.4	56.2	78.6	$30M/yr Major Rehab - City Roads	Delayed

DRAFT

Table D1: Budget Recommended Rehabilitations - Combined Major Rehab

Paved City Roads with Data, 2016 to 2025, MinExcl.:2, Infl.:2.5%, Disc.:0%, Incl.Super:No, Committed:Yes, Tol.:N/A, MaxAcc.:0

SectionID*	Street*	Limits	Length (mi)	Lane-miles	Area (sy)	Funcls	PaveType	Neighborhood	Ward	Maint. District	FHWA Route	Budget Rehab Need Year	Budget Rehab Cost	Budget Rehab CE	PCIYr1	RCIYr1	SDIYr1	Child Budget	Pick Flag
0000093640	ROBERT E LEE BLVD	WEST END BLVD-WEST END BLVD	0.020	0.041	443	Minor Arterial	Composite	LAKEVIEW	Council District A	Survey Area 2	Local	2024	$33,178	6.707	62.5	48.2	76.7	$15M/yr Major Rehab - FHWA Roads	In Need Year
0000096320	HARRISON AVE	LOUIS XIV ST-LOUIS XIV ST - CANAL BLVD ALLEY	0.032	0.063	580	Major Collector	Composite	LAKEVIEW	Council District A	Survey Area 2	Local	2016	$43,482	5.664	62.3	56.9	67.6	$15M/yr Major Rehab - FHWA Roads	Delayed
0000096350	HARRISON AVE	CANAL BLVD - VICKSBURG ST ALLEY-VICKSBURG ST	0.030	0.061	548	Major Collector	Composite	LAKEVIEW	Council District A	Survey Area 2	Local	2016	$41,050	5.886	63.9	59.8	67.9	$15M/yr Major Rehab - FHWA Roads	Delayed
0000096540	HARRISON AVE	MARSHAL FOCH ST-GENERAL DIAZ ST - MARSHAL FOCH ST ALLEY	0.031	0.061	537	Major Collector	Composite	LAKEVIEW	Council District A	Survey Area 2	Local	2024	$40,283	5.722	63.7	52.0	75.4	$15M/yr Major Rehab - FHWA Roads	In Need Year
0000096580	HARRISON AVE	VICKSBURG ST-CANAL BLVD - VICKSBURG ST ALLEY	0.030	0.060	518	Major Collector	Composite	LAKEVIEW	Council District A	Survey Area 2	Local	2016	$38,867	5.949	61.5	55.5	67.4	$15M/yr Major Rehab - FHWA Roads	Delayed
0000097540	KENILWORTH ST	MEMPHIS ST-MEMPHIS ST - GENERAL DIAZ ST ALLEY	0.030	0.061	414	Local	Composite	LAKEVIEW	Council District A	Survey Area 2	None	2016	$31,037	1.575	60.7	49.6	71.8	$30M/yr Major Rehab - City Roads	Delayed
0000097550	KENILWORTH ST	MEMPHIS ST - GENERAL DIAZ ST ALLEY-GENERAL DIAZ ST	0.031	0.063	410	Local	Composite	LAKEVIEW	Council District A	Survey Area 2	None	2024	$30,704	1.483	58.1	36.1	80.0	$30M/yr Major Rehab - City Roads	In Need Year
0000100780	CRETE ST	DERBY PL-TRAFALGAR ST	0.058	0.116	859	Local	Flexible	FAIRGROUNDS	Council District A	Survey Area 3	None	2016	$64,432	0.745	69.1	55.6	82.6	$30M/yr Major Rehab - City Roads	Delayed
0000101270	GRAND ROUTE ST JOHN	SAUVAGE ST-N LOPEZ ST	0.106	0.213	2,231	Local	Composite	FAIRGROUNDS	Council District A	Survey Area 3	None	2016	$167,223	1.047	59.5	52.0	66.9	$30M/yr Major Rehab - City Roads	Delayed
0000101850	GENTILLY BLVD	ST BERNARD AVE-PAVE CHANGE	0.039	0.118	840	Minor Arterial	Composite	FAIRGROUNDS	Council District D	Survey Area 3	Local	2024	$62,966	6.597	61.3	42.3	80.3	$15M/yr Major Rehab - FHWA Roads	In Need Year
0000102360	AUBRY ST	N DUPRE ST-N GAYOSO ST	0.067	0.067	835	Local	Flexible	FAIRGROUNDS	Council District D	Survey Area 3	None	2021	$62,574	0.732	51.8	22.2	81.3	$30M/yr Major Rehab - City Roads	Delayed
0000103120	ROSIERE ST	SERANTINE ST-CASTIGLIONE ST	0.070	0.070	1,011	Local	Flexible	FAIRGROUNDS	Council District D	Survey Area 3	None	2016	$75,761	0.802	68.8	57.5	80.1	$30M/yr Major Rehab - City Roads	Delayed
0000103310	N DORGENOIS ST	COLUMBUS ST-KERLEREC ST	0.072	0.072	1,029	Local	Flexible	SEVENTH WARD	Council District D	Survey Area 3	None	2016	$77,127	0.823	69.8	59.0	80.5	$30M/yr Major Rehab - City Roads	Delayed
0000103520	N MIRO ST	DABADIE ST-ONZAGA ST	0.070	0.140	1,086	Major Collector	Composite	SEVENTH WARD	Council District D	Survey Area 3	Local	2024	$81,392	6.370	62.8	50.0	75.5	$15M/yr Major Rehab - FHWA Roads	In Need Year
0000103710	N JOHNSON ST	LAPEYROUSE ST-LAHARPE ST	0.070	0.070	1,162	Local	Flexible	SEVENTH WARD	Council District D	Survey Area 3	None	2016	$87,081	0.767	67.3	61.2	73.3	$30M/yr Major Rehab - City Roads	Delayed
0000104590	ST BERNARD AVE	N CLAIBORNE AVE-N DERBIGNY ST	0.095	0.191	1,758	Minor Arterial	Composite	SEVENTH WARD	Council District D	Survey Area 3	Local	2024	$131,771	7.271	59.5	36.6	82.4	$15M/yr Major Rehab - FHWA Roads	In Need Year
0000106030	ST BERNARD AVE	N DERBIGNY ST-ST BERNARD AVE	0.046	0.093	916	Minor Arterial	Composite	SEVENTH WARD	Council District D	Survey Area 3	Local	2024	$68,672	6.423	57.7	29.5	85.8	$15M/yr Major Rehab - FHWA Roads	In Need Year
0000106040	ST BERNARD AVE	ST BERNARD AVE-N CLAIBORNE AVE	0.021	0.042	437	Minor Arterial	Composite	SEVENTH WARD	Council District D	Survey Area 3	Local	2024	$32,762	7.020	63.4	47.9	78.8	$15M/yr Major Rehab - FHWA Roads	In Need Year
0000106510	BURGUNDY ST	INDEPENDENCE ST-CONGRESS ST	0.046	0.046	696	Local	Composite	BYWATER	Council District C	Survey Area 3	None	2016	$52,170	1.431	61.7	51.0	72.3	$30M/yr Major Rehab - City Roads	Delayed
0000106530	BURGUNDY ST	GALLIER ST-DESIRE ST	0.055	0.055	848	Local	Composite	BYWATER	Council District C	Survey Area 3	None	2016	$63,582	1.367	59.8	46.7	72.9	$30M/yr Major Rehab - City Roads	Delayed
0000109270	INDEPENDENCE ST	BURGUNDY ST-N RAMPART ST	0.069	0.069	939	Local	Flexible	ST. CLAUDE	Council District C	Survey Area 3	None	2024	$70,413	1.378	69.1	73.3	64.9	$30M/yr Major Rehab - City Roads	In Need Year
0000110660	CLOUET ST	N MIRO ST-N TONTI ST	0.074	0.148	1,096	Local	Flexible	FLORIDA AREA	Council District D	Survey Area 3	None	2016	$82,141	0.767	68.9	56.6	81.2	$30M/yr Major Rehab - City Roads	Delayed
0000111430	N GALVEZ ST	AUBRY ST-A P TUREAUD AVE	0.044	0.044	687	Major Collector	Composite	SEVENTH WARD	Council District D	Survey Area 3	Local	2024	$51,496	7.625	63.7	75.8	51.6	$15M/yr Major Rehab - FHWA Roads	In Need Year
0000113040	MARAIS ST	ALVAR ST-BARTHOLOMEW ST	0.060	0.120	888	Local	Flexible	ST. CLAUDE	Council District C	Survey Area 3	None	2017	$66,598	0.809	70.0	59.7	80.2	$30M/yr Major Rehab - City Roads	Delayed
0000114840	N ROBERTSON ST	DESLONDE ST-TENNESSEE ST	0.059	0.118	969	Local	Flexible	LOWER NINTH WARD	Council District E	Survey Area 3	None	2017	$72,637	0.788	67.3	61.7	72.9	$30M/yr Major Rehab - City Roads	Delayed
0000122690	ELYSIAN FIELDS AVE	ST CLAUDE AVE-UNNAMED	0.056	0.169	1,432	Minor Arterial	Composite	MARIGNY	Council District C	Survey Area 3	Local	2017	$107,348	6.428	63.2	64.4	62.0	$15M/yr Major Rehab - FHWA Roads	Delayed
0000122700	ELYSIAN FIELDS AVE	UNNAMED-N RAMPART ST	0.012	0.037	326	Minor Arterial	Composite	MARIGNY	Council District C	Survey Area 3	Local	2016	$24,448	5.942	63.4	58.7	68.0	$15M/yr Major Rehab - FHWA Roads	Delayed
0000123060	FRENCHMEN ST	N ROBERTSON ST-N CLAIBORNE AVE	0.047	0.047	800	Local	Composite	SEVENTH WARD	Council District C	Survey Area 3	None	2016	$59,942	1.290	61.8	53.5	70.1	$30M/yr Major Rehab - City Roads	Delayed
0000123220	TOURO ST	LAW ST-N DORGENOIS ST	0.070	0.070	1,082	Local	Flexible	SEVENTH WARD	Council District D	Survey Area 3	None	2016	$81,092	0.801	67.7	60.0	75.3	$30M/yr Major Rehab - City Roads	Delayed
0000125330	N ROMAN ST	PAINTERS ST-FRANKLIN AVE	0.061	0.123	994	Local	Composite	ST. ROCH	Council District D	Survey Area 3	None	2016	$74,544	1.395	62.1	56.5	67.7	$30M/yr Major Rehab - City Roads	Delayed
0000125790	N JOHNSON ST	MUSIC ST-ARTS ST	0.068	0.136	1,088	Local	Flexible	ST. ROCH	Council District D	Survey Area 3	None	2016	$81,592	0.760	68.2	59.6	76.7	$30M/yr Major Rehab - City Roads	Delayed
0000126470	LINCOLN CT	N DORGENOIS ST-LAW ST	0.070	0.140	884	Local	Flexible	SEVENTH WARD	Council District D	Survey Area 3	None	2016	$66,298	0.799	66.3	47.5	85.0	$30M/yr Major Rehab - City Roads	Delayed
0000126690	HOPE ST	PAUGER ST-TOURO ST	0.068	0.068	1,003	Local	Flexible	SEVENTH WARD	Council District D	Survey Area 3	None	2016	$75,211	0.768	69.1	56.7	81.5	$30M/yr Major Rehab - City Roads	Delayed
0000126970	AGRICULTURE ST	BRUXELLES ST-REPUBLIC ST	0.070	0.070	871	Local	Flexible	FAIRGROUNDS	Council District D	Survey Area 3	None	2022	$65,290	0.743	58.0	31.0	84.9	$30M/yr Major Rehab - City Roads	Delayed
0000127260	REPUBLIC ST	ABUNDANCE ST-TREASURE ST	0.070	0.070	1,091	Local	Flexible	ST. ROCH	Council District D	Survey Area 3	None	2017	$81,800	0.823	69.3	61.9	76.7	$30M/yr Major Rehab - City Roads	Delayed
0000127310	GEORGE NICK CONNER DR	ABUNDANCE ST-FLORIDA AVE	0.068	0.135	930	Local	Flexible	ST. ROCH	Council District D	Survey Area 3	None	2016	$69,705	0.791	67.0	52.9	81.1	$30M/yr Major Rehab - City Roads	Delayed
0000129070	EADS ST	COMUS CT-N ROCHEBLAVE ST	0.035	0.070	480	Local	Flexible	ST. ROCH	Council District D	Survey Area 3	None	2016	$35,977	0.742	61.6	43.0	80.1	$30M/yr Major Rehab - City Roads	Delayed
0000130230	FRANKLIN AVE	I-610 W ONRAMP-I-610 W ONRAMP	0.044	0.088	1,151	Minor Arterial	Composite	GENTILLY TERRACE	Council District D	Survey Area 3	Local	2016	$86,323	6.020	62.7	58.9	66.4	$15M/yr Major Rehab - FHWA Roads	Delayed
0000130240	FRANKLIN AVE	I-610 W ONRAMP-FRANKLIN EXIT	0.124	0.249	2,286	Minor Arterial	Composite	GENTILLY TERRACE	Council District D	Survey Area 3	Local	2016	$171,405	7.935	61.3	47.2	75.4	$15M/yr Major Rehab - FHWA Roads	Delayed
0000130430	FRANKLIN AVE	ARTS ST-MARAIS ST	0.042	0.084	881	Minor Arterial	Composite	ST. CLAUDE	Council District C	Survey Area 3	Local	2016	$66,040	7.280	63.3	53.9	72.7	$15M/yr Major Rehab - FHWA Roads	Delayed
0000130440	FRANKLIN AVE	MARAIS ST-ST CLAUDE AVE	0.057	0.113	1,460	Minor Arterial	Composite	ST. ROCH	Council District C	Survey Area 3	Local	2016	$109,463	6.209	62.9	61.0	64.8	$15M/yr Major Rehab - FHWA Roads	Delayed
0000130790	MARIGNY ST	URQUHART ST-MARAIS ST	0.071	0.071	917	Local	Flexible	ST. ROCH	Council District C	Survey Area 3	None	2020	$68,713	0.730	53.9	29.3	78.5	$30M/yr Major Rehab - City Roads	Delayed
0000131380	ST ROCH AVE	N VILLERE ST-URQUHART ST	0.070	0.070	1,030	Local	Flexible	ST. ROCH	Council District C	Survey Area 3	None	2016	$77,227	0.730	63.5	49.7	77.3	$30M/yr Major Rehab - City Roads	Delayed
0000131990	ALMONASTER AVE	FRANKLIN AVE & N ROMAN ST-N PRIEUR ST	0.075	0.150	1,228	Major Collector	Composite	ST. CLAUDE	Council District D	Survey Area 3	Local	2016	$92,062	6.100	62.3	51.1	73.5	$15M/yr Major Rehab - FHWA Roads	Delayed
0000132140	ALMONASTER AVE	LIBERTY TERRACE DR-SIMMONS DR	0.032	0.065	643	Major Collector	Composite	DESIRE AREA	Council District D	Survey Area 3	Local	2018	$48,205	5.654	62.3	68.3	56.3	$15M/yr Major Rehab - FHWA Roads	Delayed
0000132160	ALMONASTER AVE	SIMMONS DR-ST FERDINAND	0.215	0.430	4,239	Major Collector	Composite	DESIRE AREA	Council District D	Survey Area 3	Local	2018	$317,761	5.746	62.5	69.5	55.4	$15M/yr Major Rehab - FHWA Roads	Delayed
0000132180	ALMONASTER AVE	ST FERDINAND ST-METROPOLITAN ST	0.370	0.741	6,929	Major Collector	Composite	DESIRE AREA	Council District D	Survey Area 3	Local	2018	$519,429	6.053	63.9	69.6	58.2	$15M/yr Major Rehab - FHWA Roads	Delayed
0000132310	ALMONASTER AVE	LIBERTY TERRACE DR-HIGGINS BLVD	0.098	0.197	1,870	Major Collector	Composite	DESIRE AREA	Council District D	Survey Area 3	Local	2018	$140,201	5.936	63.2	69.2	57.1	$15M/yr Major Rehab - FHWA Roads	Delayed
0000132410	ALMONASTER AVE	COMUS CT-N TONTI ST	0.037	0.073	640	Major Collector	Composite	ST. CLAUDE	Council District D	Survey Area 3	Local	2016	$47,997	5.912	63.8	56.0	71.5	$15M/yr Major Rehab - FHWA Roads	Delayed
0000133490	ELYSIAN FIELDS AVE	AGRICULTURE ST-ELYSIAN FIELDS AVE	0.150	0.150	2,517	Local	Composite	ST. ROCH	Council District D	Survey Area 3	None	2016	$188,698	1.236	59.1	43.5	74.6	$30M/yr Major Rehab - City Roads	Delayed
0000133840	ANNETTE ST	DEAD END-ABUNDANCE ST	0.044	0.088	530	Local	Flexible	ST. ROCH	Council District D	Survey Area 3	None	2023	$39,717	0.752	57.5	28.7	86.2	$30M/yr Major Rehab - City Roads	Delayed
0000134020	TREASURE ST	N BROAD ST-ALLEN ST	0.038	0.075	531	Local	Composite	ST. ROCH	Council District D	Survey Area 3	None	2016	$39,800	1.480	60.4	44.8	75.9	$30M/yr Major Rehab - City Roads	Delayed
0000135550	LAFRENIERE ST	GENTILLY BLVD-ALLEN ST	0.018	0.018	145	Local	Flexible	DILLARD	Council District D	Survey Area 3	None	2024	$10,887	1.137	63.4	38.9	87.9	$30M/yr Major Rehab - City Roads	In Need Year
0000135630	FOY ST	FRENCHMEN ST-ELYSIAN FIELDS AVE	0.072	0.143	1,074	Local	Flexible	DILLARD	Council District D	Survey Area 3	None	2016	$80,484	0.793	69.6	59.2	79.9	$30M/yr Major Rehab - City Roads	Delayed
0000136390	PEOPLES AVE	FRANKFORT ST-DEAD END	0.046	0.093	497	Local	Flexible	PONTCHARTRAIN PARK	Council District D	Survey Area 3	None	2016	$37,268	1.024	67.8	53.9	81.6	$30M/yr Major Rehab - City Roads	Delayed
0000140470	ST FERDINAND ST	ALMONASTER AVE-ALMONASTER AVE	0.047	0.094	874	Local	Composite	DESIRE AREA	Council District D	Survey Area 3	None	2016	$65,506	1.058	58.3	37.6	78.9	$30M/yr Major Rehab - City Roads	Delayed

DRAFT

Table D1: Budget Recommended Rehabilitations - Combined Major Rehab

Paved City Roads with Data, 2016 to 2025, MinExcl.:2, Infl.:2.5%, Disc.:0%, Incl.Super:No, Committed:Yes, Tol.:N/A, MaxAcc.:0

SectionID*	Street*	Limits	Length (mi)	Lane-miles	Area (sy)	Funcls	PaveType	Neighborhood	Ward	Maint. District	FHWA Route	Budget Rehab Need Year	Budget Rehab Cost	Budget Rehab CE	PCIYr1	RCIYr1	SDIYr1	Child Budget	Pick Flag
0000140510	EDNA ST	ST FERDINAND ST-PRESS ST	0.057	0.113	601	Local	Flexible	DESIRE AREA	Council District D	Survey Area 3	None	2016	$45,082	0.954	68.3	50.4	86.2	$30M/yr Major Rehab - City Roads	Delayed
0000140760	HIGGINS BLVD	PRESS ST-ST FERDINAND ST	0.084	0.084	1,336	Major Collector	Composite	DESIRE AREA	Council District D	Survey Area 3	Local	2016	$100,184	6.440	64.0	55.4	72.6	$15M/yr Major Rehab - FHWA Roads	Delayed
0000140900	BACCICH ST	LOMBARD ST-CARNOT ST	0.121	0.242	1,704	Local	Flexible	GENTILLY TERRACE	Council District D	Survey Area 3	None	2016	$127,731	0.798	67.7	55.1	80.2	$30M/yr Major Rehab - City Roads	Delayed
0000140910	BACCICH ST	CARNOT ST-MIRABEAU AVE	0.122	0.244	1,903	Local	Flexible	GENTILLY TERRACE	Council District D	Survey Area 3	None	2016	$142,700	0.742	67.7	56.7	78.6	$30M/yr Major Rehab - City Roads	Delayed
0000143110	ELYSIAN FIELDS AVE	BRUTUS ST-MIRABEAU AVE	0.077	0.153	1,348	Minor Arterial	Composite	GENTILLY TERRACE	Council District D	Survey Area 3	Local	2024	$101,042	8.106	62.4	44.2	80.5	$15M/yr Major Rehab - FHWA Roads	In Need Year
0000143710	ELYSIAN FIELDS AVE	SENATE ST-GENTILLY BLVD	0.024	0.048	524	Minor Arterial	Composite	GENTILLY TERRACE	Council District D	Survey Area 3	Local	2024	$39,267	6.181	59.9	37.2	82.5	$15M/yr Major Rehab - FHWA Roads	In Need Year
0000143810	TOURO ST	SENATE ST-PELOPIDAS ST	0.070	0.140	1,117	Local	Composite	DILLARD	Council District D	Survey Area 3	None	2024	$83,741	1.259	60.0	40.2	79.8	$30M/yr Major Rehab - City Roads	In Need Year
0000144650	ST ANTHONY AVE	LOMBARD ST-STEPHEN GIRARD AVE	0.070	0.070	1,033	Major Collector	Flexible	DILLARD	Council District D	Survey Area 3	Local	2020	$77,460	6.007	67.3	71.6	62.9	$15M/yr Major Rehab - FHWA Roads	Delayed
0000144990	FILMORE AVE	WARRINGTON DR-WICKFIELD DR	0.034	0.034	421	Minor Arterial	Composite	ST. ANTHONY	Council District D	Survey Area 3	None	2024	$31,587	10.494	58.6	31.9	85.3	$30M/yr Major Rehab - City Roads	In Need Year
0000146390	PRENTISS AVE	CAMERON BLVD-CAMERON BLVD	0.010	0.010	124	Local	Flexible	ST. ANTHONY	Council District D	Survey Area 3	None	2024	$9,263	0.729	58.6	27.6	89.6	$30M/yr Major Rehab - City Roads	In Need Year
0000147600	WINDSOR DR	WILDAIR DR-WILTON DR	0.056	0.056	655	Local	Flexible	ST. ANTHONY	Council District D	Survey Area 3	None	2024	$49,113	0.824	64.3	42.3	86.2	$30M/yr Major Rehab - City Roads	In Need Year
0000147680	WINDSOR DR	WILTON DR-WILDAIR DR	0.057	0.057	697	Local	Flexible	ST. ANTHONY	Council District D	Survey Area 3	None	2022	$52,229	0.753	58.3	31.4	85.1	$30M/yr Major Rehab - City Roads	Delayed
0000149410	PARIS AVE	MIRABEAU AVE-KING DR	0.061	0.122	1,173	Minor Arterial	Composite	FILMORE	Council District D	Survey Area 3	Local	2016	$87,922	7.602	61.2	47.5	74.8	$15M/yr Major Rehab - FHWA Roads	Delayed
0000149450	PARIS AVE	PAULA ST-OWENS BLVD	0.048	0.097	940	Minor Arterial	Composite	FILMORE	Council District D	Survey Area 3	Local	2016	$70,438	7.846	62.7	53.8	71.5	$15M/yr Major Rehab - FHWA Roads	Delayed
0000149960	HAMBURG ST	SERE ST-ST DENIS ST	0.070	0.070	1,141	Local	Composite	ST. BERNARD AREA	Council District D	Survey Area 3	None	2016	$85,523	1.396	62.5	58.0	66.9	$30M/yr Major Rehab - City Roads	Delayed
0000153980	FILMORE AVE	ST BERNARD AVE-BANCROFT DR	0.073	0.073	1,521	Minor Arterial	Composite	FILMORE	Council District D	Survey Area 3	Local	2016	$114,003	7.184	63.4	51.8	75.0	$15M/yr Major Rehab - FHWA Roads	Delayed
0000154520	SOLDIERS ST	ST BERNARD AVE-CARTIER AVE	0.115	0.231	1,414	Local	Flexible	FILMORE	Council District D	Survey Area 3	None	2024	$105,973	0.790	65.1	43.7	86.4	$30M/yr Major Rehab - City Roads	In Need Year
0000157750	PRESS DR	ODIN ST-MITHRA ST	0.120	0.240	2,320	Minor Arterial	Composite	PONTCHARTRAIN PARK	Council District D	Survey Area 3	Local	2016	$173,954	7.699	62.2	50.4	74.0	$15M/yr Major Rehab - FHWA Roads	Delayed
0000160870	DOWNMAN RD	DOROTHEA ST-MORRISON RD	0.051	0.103	923	Minor Arterial	Composite	PINES VILLAGE	Council District D	Survey Area 4	Local	2024	$69,213	7.998	61.7	45.3	78.0	$15M/yr Major Rehab - FHWA Roads	In Need Year
0000162360	DWYER RD	SANDHURST DR-CROWDER BLVD	0.202	0.403	3,819	Major Collector	Composite	WEST LAKE FOREST	Council District E	Survey Area 4	Local	2016	$286,274	5.593	64.1	60.3	67.8	$15M/yr Major Rehab - FHWA Roads	Delayed
0000162450	DWYER RD	CLEMENTS DR-RHODES DR	0.018	0.036	346	Major Collector	Composite	WEST LAKE FOREST	Council District E	Survey Area 4	Local	2017	$25,964	5.693	64.1	65.3	62.8	$15M/yr Major Rehab - FHWA Roads	Delayed
0000162640	DWYER RD	MAJESTIC OAKS DR-VIRGILIAN ST	0.048	0.097	961	Major Collector	Composite	PINES VILLAGE	Council District D	Survey Area 4	Local	2017	$72,012	5.538	61.7	65.0	58.3	$15M/yr Major Rehab - FHWA Roads	Delayed
0000162650	DWYER RD	VIRGILIAN ST-VIRGILIAN ST	0.011	0.022	212	Major Collector	Composite	PINES VILLAGE	Council District D	Survey Area 4	Local	2022	$15,910	4.911	56.7	46.4	66.9	$15M/yr Major Rehab - FHWA Roads	Delayed
0000167530	PRESSBURG ST	SCHINDLER DR-HAUCK DR	0.044	0.087	697	Local	Flexible	READ BLVD EAST	Council District E	Survey Area 4	None	2016	$52,287	0.778	67.8	60.4	75.2	$30M/yr Major Rehab - City Roads	Delayed
0000168995	READ BLVD	PAVE CHANGE-LAKE FOREST BLVD	0.192	0.576	5,026	Minor Arterial	Composite	READ BLVD EAST	Council District E	Survey Area 4	Local	2016	$376,804	6.140	63.1	61.7	64.5	$15M/yr Major Rehab - FHWA Roads	Delayed
0000177170	PLACID ST	WALES ST-HAYNE BLVD	0.127	0.253	1,161	Local	Flexible	LITTLE WOODS	Council District E	Survey Area 4	None	2024	$87,048	2.107	68.5	76.7	60.3	$30M/yr Major Rehab - City Roads	In Need Year
0000177190	PARRY ST	WALES ST-HAYNE BLVD	0.127	0.253	1,541	Local	Flexible	LITTLE WOODS	Council District E	Survey Area 4	None	2016	$115,519	0.803	65.6	44.9	86.2	$30M/yr Major Rehab - City Roads	Delayed
0000179720	MORRISON RD	DEAD END-TOWNSEND PL	0.141	0.141	1,697	Local	Flexible	PINES VILLAGE	Council District D	Survey Area 4	None	2016	$127,206	0.973	69.8	58.6	81.0	$30M/yr Major Rehab - City Roads	Delayed
0000180730	MORRISON RD	SHEFFIELD ST-MARTIN DR	0.180	0.359	2,183	Minor Arterial	Composite	LITTLE WOODS	Council District E	Survey Area 4	Local	2024	$163,625	11.972	63.3	47.5	79.1	$15M/yr Major Rehab - FHWA Roads	In Need Year
0000180740	MORRISON RD	MARTIN DR-NEWCASTLE ST	0.244	0.488	2,955	Minor Arterial	Composite	LITTLE WOODS	Council District E	Survey Area 4	Local	2024	$221,509	11.714	61.8	43.4	80.2	$15M/yr Major Rehab - FHWA Roads	In Need Year
0000182120	SIX FLAGS PKWY	LAKE FOREST BLVD-I-510 N ONRAMP	0.088	0.175	2,070	Minor Arterial	Composite	VILLAGE DE LEST	Council District E	Survey Area 4	Local	2024	$155,170	7.801	63.1	77.6	48.6	$15M/yr Major Rehab - FHWA Roads	In Need Year
0000186470	LAVERGNE ST	DELARONDE ST-PELICAN AVE	0.071	0.142	1,445	Local	Composite	ALGIERS POINT	Council District C	Survey Area 5	None	2024	$108,297	1.022	61.1	44.8	77.3	$30M/yr Major Rehab - City Roads	In Need Year
0000188200	NEWTON ST	BROOKLYN AVE-TECHE ST	0.073	0.145	1,588	Local	Composite	McDONOGH	Council District C	Survey Area 5	None	2017	$119,084	1.099	61.3	64.7	57.8	$30M/yr Major Rehab - City Roads	Delayed
0000188820	OPELOUSAS AVE	BOUNY ST-TECHE ST	0.018	0.018	312	Local	Composite	McDONOGH	Council District C	Survey Area 5	None	2016	$23,415	1.276	61.8	56.5	67.0	$30M/yr Major Rehab - City Roads	Delayed
0000190540	L B LANDRY AVE	DIANA ST-NEWTON ST	0.073	0.145	1,365	Minor Arterial	Composite	WHITNEY	Council District C	Survey Area 5	Local	2016	$102,325	8.079	63.2	53.1	73.3	$15M/yr Major Rehab - FHWA Roads	Delayed
0000191210	LAWRENCE ST	LE BOEUF ST-L B LANDRY AVE	0.061	0.122	980	Local	Flexible	WHITNEY	Council District C	Survey Area 5	None	2016	$73,453	0.737	68.3	58.1	78.4	$30M/yr Major Rehab - City Roads	Delayed
0000199540	MAC ARTHUR BLVD	MAC ARTHUR BLVD-HOLIDAY DR	0.043	0.043	556	Local	Flexible	OLD AURORA	Council District C	Survey Area 5	None	2024	$41,666	0.729	64.4	41.9	86.9	$30M/yr Major Rehab - City Roads	In Need Year
0000203680	GENERAL DE GAULLE DR	BEHRMAN PL-BEHRMAN PL	0.010	0.031	458	Principal Arterial	Composite	BEHRMAN	Council District C	Survey Area 5	None	2024	$34,369	5.213	53.3	17.6	89.0	$30M/yr Major Rehab - City Roads	In Need Year
0000206310	ALBERT ST	PERRIN ST-RANKIN ST	0.073	0.147	933	Local	Flexible	NEW AURORA - ENGLISH TURN	Council District C	Survey Area 5	None	2016	$69,971	0.870	69.6	55.9	83.2	$30M/yr Major Rehab - City Roads	Delayed
0000210750	PATTERSON DR	ODEON ST-HORACE ST	0.075	0.150	1,065	Major Collector	Flexible	U.S. NAVAL BASE	Council District C	Survey Area 5	Local	2020	$79,826	6.154	67.2	71.1	63.2	$15M/yr Major Rehab - FHWA Roads	Delayed
Total			**12.368**	**21.830**	**208,775**								**$15,651,712**						
Budget Rehab*: AC - Reconstruction (Minor Collector/Local) - 54 Items																			
0000002580	LOWERLINE ST	DOMINICAN ST-DOMINICAN ST	0.009	0.009	104	Local	Flexible	BLACK PEARL	Council District A	Survey Area 1	None	2016	$36,160	0.732	30.8	18.7	42.9	$30M/yr Major Rehab - City Roads	Delayed
0000005740	BIRCH ST	GENERAL OGDEN ST-HOLLYGROVE ST	0.067	0.133	732	Local	Flexible	LEONIDAS	Council District A	Survey Area 1	None	2016	$254,975	0.734	12.2	13.9	10.4	$30M/yr Major Rehab - City Roads	Delayed
0000006960	PEARL ST	FERN ST-HUSO ST	0.031	0.062	340	Local	Flexible	BLACK PEARL	Council District A	Survey Area 1	None	2016	$118,545	0.735	4.8	3.7	5.9	$30M/yr Major Rehab - City Roads	Delayed
0000007170	BENJAMIN ST	ADAMS ST-BURDETTE ST	0.066	0.133	760	Local	Flexible	BLACK PEARL	Council District A	Survey Area 1	None	2016	$264,693	0.734	37.5	19.7	55.2	$30M/yr Major Rehab - City Roads	Delayed
0000012870	BORDEAUX ST	CARONDELET ST-ST CHARLES AVE	0.067	0.067	732	Local	Flexible	UPTOWN	Council District B	Survey Area 1	None	2016	$254,898	0.738	9.1	11.8	6.3	$30M/yr Major Rehab - City Roads	Delayed
0000015870	AMELIA ST	S CLAIBORNE AVE-WILLOW ST	0.059	0.059	652	Local	Flexible	MILAN	Council District B	Survey Area 1	None	2016	$227,217	0.732	14.9	14.5	15.3	$30M/yr Major Rehab - City Roads	Delayed
0000017110	TOLEDANO ST	ST CHARLES AVE-PRYTANIA ST	0.095	0.095	1,039	Local	Flexible	TOURO	Council District B	Survey Area 1	None	2016	$361,867	0.737	8.7	17.3	0.0	$30M/yr Major Rehab - City Roads	Delayed
0000017230	PLEASANT ST	ST THOMAS ST-CHIPPEWA ST	0.043	0.043	470	Local	Flexible	IRISH CHANNEL	Council District B	Survey Area 1	None	2016	$163,647	0.737	3.1	4.7	1.5	$30M/yr Major Rehab - City Roads	Delayed
0000034460	CLINTON ST	BIENVILLE ST-IBERVILLE ST	0.069	0.069	791	Local	Flexible	FRENCH QUARTER	Council District C	Survey Area 1	None	2016	$275,688	0.745	35.5	4.0	67.0	$30M/yr Major Rehab - City Roads	Delayed
0000041270	COLISEUM ST	JOSEPH ST-ARABELLA ST	0.055	0.110	647	Local	Flexible	AUDUBON	Council District A	Survey Area 1	None	2016	$225,320	0.731	38.9	11.1	66.6	$30M/yr Major Rehab - City Roads	Delayed
0000050050	MONTICELLO AVE	PRITCHARD PL-FIG ST	0.069	0.138	802	Local	Flexible	LEONIDAS	Council District A	Survey Area 2	None	2017	$279,521	0.749	42.8	18.2	67.4	$30M/yr Major Rehab - City Roads	Delayed
0000051220	JOLIET ST	APPLE ST-BELFAST ST	0.067	0.134	797	Local	Flexible	LEONIDAS	Council District A	Survey Area 2	None	2017	$277,817	0.730	40.6	12.3	68.8	$30M/yr Major Rehab - City Roads	Delayed
0000051420	CAMBRONNE ST	PRITCHARD PL-FIG ST	0.066	0.132	752	Local	Flexible	LEONIDAS	Council District A	Survey Area 2	None	2016	$261,983	0.739	35.6	11.1	60.1	$30M/yr Major Rehab - City Roads	Delayed
0000053960	AUDUBON BLVD	FONTAINEBLEAU DR-WALMSLEY AVE	0.126	0.126	1,389	Local	Flexible	MARLYVILLE - FONTAINBLEAU	Council District B	Survey Area 2	None	2016	$483,973	0.732	21.5	21.0	21.9	$30M/yr Major Rehab - City Roads	Delayed

DRAFT

Table D1: Budget Recommended Rehabilitations - Combined Major Rehab

Paved City Roads with Data, 2016 to 2025, MinExcl.:2, Infl.:2.5%, Disc.:0%, Incl.Super:No, Committed:Yes, Tol.:N/A, MaxAcc.:0

SectionID*	Street*	Limits	Length (mi)	Lane-miles	Area (sy)	Funcls	PaveType	Neighborhood	Ward	Maint. District	FHWA Route	Budget Rehab Need Year	Budget Rehab Cost	Budget Rehab CE	PCIYr1	RCIYr1	SDIYr1	Child Budget	Pick Flag
0000058110	3RD ST	S BROAD ST-S DORGENOIS ST	0.091	0.091	985	Local	Flexible	CENTRAL CITY	Council District B	Survey Area 2	None	2016	$343,206	0.745	16.1	9.4	22.8	$30M/yr Major Rehab - City Roads	Delayed
0000067190	FAIRWAY DR	TRAFFIC CIRCLE ENTRANCE-TRAFFIC CIRCLE EXIT	0.021	0.043	237	Local	Flexible	LAKEWOOD	Council District A	Survey Area 2	None	2016	$82,501	0.734	27.8	19.3	36.2	$30M/yr Major Rehab - City Roads	Delayed
0000096790	MILNE ST	DEAD END-MILNE ST	0.018	0.036	206	Local	Flexible	NAVARRE	Council District A	Survey Area 2	None	2017	$71,738	0.742	42.8	25.5	60.0	$30M/yr Major Rehab - City Roads	Delayed
0000096800	MILNE ST	MILNE ST-MOUND AVE	0.069	0.069	776	Local	Flexible	NAVARRE	Council District A	Survey Area 2	None	2016	$270,500	0.732	35.8	25.0	46.6	$30M/yr Major Rehab - City Roads	Delayed
0000102210	OREILLY ST	GENTILLY BLVD-ROSIERE ST	0.025	0.025	288	Local	Flexible	FAIRGROUNDS	Council District D	Survey Area 3	None	2016	$100,465	0.736	39.3	24.5	54.0	$30M/yr Major Rehab - City Roads	Delayed
0000109690	GALLIER ST	URQUHART ST-N VILLERE ST	0.074	0.148	849	Local	Flexible	ST. CLAUDE	Council District C	Survey Area 3	None	2017	$295,781	0.735	41.1	31.0	51.1	$30M/yr Major Rehab - City Roads	Delayed
0000113980	ROYAL ST	CHARBONNET ST-ALABO ST	0.054	0.108	586	Local	Flexible	HOLY CROSS	Council District E	Survey Area 3	None	2016	$204,182	0.739	5.8	7.7	3.9	$30M/yr Major Rehab - City Roads	Delayed
0000119020	ANDRY ST	DOUGLASS ST-CHARTRES ST	0.061	0.121	702	Local	Flexible	HOLY CROSS	Council District E	Survey Area 3	None	2016	$244,561	0.745	39.1	11.1	67.0	$30M/yr Major Rehab - City Roads	Delayed
0000120620	ALABO ST	N ROCHEBLAVE ST-MELROSE ST	0.035	0.071	391	Local	Flexible	LOWER NINTH WARD	Council District E	Survey Area 3	None	2016	$136,121	0.730	8.8	1.2	16.4	$30M/yr Major Rehab - City Roads	Delayed
0000120830	MONTICELLO ST	N ROCHEBLAVE ST-N DORGENOIS ST	0.073	0.147	806	Local	Flexible	LOWER NINTH WARD	Council District E	Survey Area 3	None	2016	$280,914	0.732	9.4	10.7	8.1	$30M/yr Major Rehab - City Roads	Delayed
0000121880	TRICOU ST	ALHAMBRA ST-BIENVENUE ST	0.060	0.120	647	Local	Flexible	HOLY CROSS	Council District E	Survey Area 3	None	2016	$225,475	0.745	5.0	10.0	0.0	$30M/yr Major Rehab - City Roads	Delayed
0000123540	PAUGER ST	N DERBIGNY ST-N ROMAN ST	0.070	0.070	769	Local	Flexible	SEVENTH WARD	Council District D	Survey Area 3	None	2016	$267,867	0.732	11.3	8.4	14.1	$30M/yr Major Rehab - City Roads	Delayed
0000124370	OLD ST BERNARD ST	N ROMAN ST-AUBRY ST	0.049	0.098	551	Local	Flexible	SEVENTH WARD	Council District D	Survey Area 3	None	2016	$191,909	0.733	33.2	21.7	44.6	$30M/yr Major Rehab - City Roads	Delayed
0000128400	N ROCHEBLAVE ST	ARTS ST-PAINTERS ST	0.068	0.136	743	Local	Flexible	ST. ROCH	Council District D	Survey Area 3	None	2016	$258,963	0.739	4.7	9.3	0.0	$30M/yr Major Rehab - City Roads	Delayed
0000129200	ST FERDINAND ST	N JOHNSON ST-N GALVEZ ST	0.067	0.135	740	Local	Flexible	ST. CLAUDE	Council District D	Survey Area 3	None	2016	$257,995	0.733	17.5	11.0	23.9	$30M/yr Major Rehab - City Roads	Delayed
0000129210	ST FERDINAND ST	N GALVEZ ST-N MIRO ST	0.068	0.137	749	Local	Flexible	ST. CLAUDE	Council District D	Survey Area 3	None	2016	$260,937	0.735	12.3	0.7	23.9	$30M/yr Major Rehab - City Roads	Delayed
0000133240	ST ROCH AVE	INDUSTRY ST-DEAD END	0.032	0.064	349	Local	Flexible	ST. ROCH	Council District D	Survey Area 3	None	2016	$121,642	0.734	4.7	9.3	0.0	$30M/yr Major Rehab - City Roads	Delayed
0000133270	SPAIN ST	AGRICULTURE ST-ABUNDANCE ST	0.070	0.139	767	Local	Flexible	ST. ROCH	Council District D	Survey Area 3	None	2016	$267,132	0.732	9.4	2.6	16.1	$30M/yr Major Rehab - City Roads	Delayed
0000134040	ABUNDANCE ST	ALLEN ST-ANNETTE ST	0.069	0.139	764	Local	Flexible	ST. ROCH	Council District D	Survey Area 3	None	2016	$266,086	0.733	23.6	16.3	30.8	$30M/yr Major Rehab - City Roads	Delayed
0000137610	MYRTLE ST	METROPOLITAN ST-LOUISA ST	0.039	0.077	419	Local	Flexible	DESIRE AREA	Council District D	Survey Area 3	None	2016	$146,109	0.742	13.2	9.7	16.6	$30M/yr Major Rehab - City Roads	Delayed
0000147890	CARNOT ST	ST ROCH AVE-MUSIC ST	0.057	0.114	629	Local	Flexible	GENTILLY TERRACE	Council District D	Survey Area 3	None	2016	$219,319	0.729	5.2	10.4	0.0	$30M/yr Major Rehab - City Roads	Delayed
0000147970	CARNOT ST	LAFAYE ST-DE MONTLUZIN ST	0.055	0.055	597	Local	Flexible	GENTILLY TERRACE	Council District D	Survey Area 3	None	2016	$207,937	0.741	8.9	3.3	14.4	$30M/yr Major Rehab - City Roads	Delayed
0000159170	PROVIDENCE PL	MEXICO ST-NEW YORK ST	0.070	0.139	758	Local	Flexible	PONTCHARTRAIN PARK	Council District D	Survey Area 3	None	2016	$263,996	0.739	16.1	13.5	18.7	$30M/yr Major Rehab - City Roads	Delayed
0000171780	WALES ST	DRUM ST-POMPANO ST	0.045	0.091	517	Local	Flexible	LITTLE WOODS	Council District E	Survey Area 4	None	2017	$180,062	0.743	42.0	30.7	53.3	$30M/yr Major Rehab - City Roads	Delayed
0000174270	DINKINS ST	BREVARD AVE-TRAPIER AVE	0.048	0.096	519	Local	Flexible	LITTLE WOODS	Council District E	Survey Area 4	None	2016	$180,720	0.744	2.8	5.6	0.0	$30M/yr Major Rehab - City Roads	Delayed
0000174340	DEVINE AVE	ADELE ST-FULTON ST	0.123	0.246	1,355	Local	Flexible	LITTLE WOODS	Council District E	Survey Area 4	None	2016	$472,126	0.731	12.7	25.4	0.0	$30M/yr Major Rehab - City Roads	Delayed
0000174520	ADELE ST	BURKE AVE-DEVINE AVE	0.047	0.095	519	Local	Flexible	LITTLE WOODS	Council District E	Survey Area 4	None	2016	$180,720	0.735	20.4	31.3	9.4	$30M/yr Major Rehab - City Roads	Delayed
0000174650	POITEVENT AVE	QUEISSER ST-CARTER ST	0.123	0.246	1,333	Local	Flexible	LITTLE WOODS	Council District E	Survey Area 4	None	2016	$464,577	0.744	22.8	27.8	17.7	$30M/yr Major Rehab - City Roads	Delayed
0000174970	IRBY ST	POITEVENT AVE-SHAW AVE	0.045	0.091	494	Local	Flexible	LITTLE WOODS	Council District E	Survey Area 4	None	2016	$172,281	0.741	20.5	31.2	9.8	$30M/yr Major Rehab - City Roads	Delayed
0000185690	MAYNE ST	CHEF MENTEUR HWY-DEAD END	0.147	0.294	1,590	Local	Flexible	LAKE CATHERINE	Council District E	Survey Area 4	None	2016	$553,969	0.745	21.0	24.7	17.2	$30M/yr Major Rehab - City Roads	Delayed
0000185700	SCHMALTZ DR	CHEF MENTEUR HWY-DEAD END	0.153	0.306	1,675	Local	Flexible	LAKE CATHERINE	Council District E	Survey Area 4	None	2016	$583,702	0.737	22.6	25.3	19.9	$30M/yr Major Rehab - City Roads	Delayed
0000185750	SCHEMKEL DR	CHEF MENTEUR HWY-DEAD END	0.116	0.232	1,258	Local	Flexible	LAKE CATHERINE	Council District E	Survey Area 4	None	2016	$438,328	0.743	0.1	0.1	0.1	$30M/yr Major Rehab - City Roads	Delayed
0000191120	SOCRATES ST	HENDEE ST-SUMNER ST	0.061	0.122	658	Local	Flexible	BEHRMAN	Council District C	Survey Area 5	None	2016	$229,269	0.745	20.8	16.0	25.5	$30M/yr Major Rehab - City Roads	Delayed
0000191440	NUMA ST	DIANA ST-DE ARMAS ST	0.074	0.149	842	Local	Flexible	BEHRMAN	Council District C	Survey Area 5	None	2017	$300,504	0.744	44.3	28.7	59.8	$30M/yr Major Rehab - City Roads	Delayed
0000191820	COPERNICUS ST	FARRAGUT ST-DEAD END	0.033	0.066	360	Local	Flexible	BEHRMAN	Council District C	Survey Area 5	None	2016	$125,397	0.742	16.6	3.3	29.8	$30M/yr Major Rehab - City Roads	Delayed
0000197860	MEMORIAL PARK DR	INDIANA ST-KANSAS ST	0.132	0.264	1,457	Local	Flexible	TALL TIMBERS - BRECHTEL	Council District C	Survey Area 5	None	2016	$507,744	0.731	15.7	15.8	15.6	$30M/yr Major Rehab - City Roads	Delayed
0000198300	KANSAS ST	WABASH ST-SEINE ST	0.055	0.111	606	Local	Flexible	TALL TIMBERS - BRECHTEL	Council District C	Survey Area 5	None	2016	$210,995	0.738	12.7	9.2	16.1	$30M/yr Major Rehab - City Roads	Delayed
0000198310	KANSAS ST	SEINE ST-HUDSON ST	0.055	0.109	602	Local	Flexible	TALL TIMBERS - BRECHTEL	Council District C	Survey Area 5	None	2016	$209,911	0.732	6.3	2.9	9.7	$30M/yr Major Rehab - City Roads	Delayed
0000206080	WINSTON ST	PATTERSON DR-BARBER ST	0.046	0.091	502	Local	Flexible	NEW AURORA - ENGLISH TURN	Council District C	Survey Area 5	None	2016	$175,029	0.732	3.7	7.4	0.0	$30M/yr Major Rehab - City Roads	Delayed
0000206330	BLYTHE ST	BAILEY ST-PERRIN ST	0.055	0.111	609	Local	Flexible	NEW AURORA - ENGLISH TURN	Council District C	Survey Area 5	None	2016	$212,234	0.734	6.7	4.0	9.3	$30M/yr Major Rehab - City Roads	Delayed
Total			**3.545**	**6.310**	**39,231**								**$13,669,208**						
Budget Rehab*: PCC - Full Depth Slab Repair - 45 Items																			
0000017060	TOLEDANO ST	S SARATOGA ST-DANNEEL ST	0.066	0.066	959	Local	Rigid	MILAN	Council District B	Survey Area 1	None	2024	$89,757	0.775	60.5	43.5	77.4	$30M/yr Major Rehab - City Roads	In Need Year
0000021100	FELICITY ST	CELESTE ST-ST THOMAS ST	0.023	0.046	371	Major Collector	Rigid	ST. THOMAS DEV	Council District B	Survey Area 1	None	2019	$34,736	2.745	55.8	22.7	88.9	$30M/yr Major Rehab - City Roads	Delayed
0000035800	CHIPPEWA ST	RACE ST-ORANGE ST	0.070	0.070	1,667	Major Collector	Rigid	LOWER GARDEN DISTRICT	Council District B	Survey Area 1	None	2019	$156,087	2.430	63.3	48.1	78.5	$30M/yr Major Rehab - City Roads	Delayed
0000047910	S CLAIBORNE AVE	THALIA ST-ERATO ST	0.057	0.057	900	Principal Arterial	Rigid	CENTRAL CITY	Council District B	Survey Area 1	None	2019	$84,265	10.878	63.0	46.6	79.4	$30M/yr Major Rehab - City Roads	Delayed
0000047920	S CLAIBORNE AVE	ERATO ST-CLIO ST	0.069	0.069	1,446	Principal Arterial	Rigid	CENTRAL CITY	Council District B	Survey Area 1	None	2019	$135,427	8.315	62.9	49.0	76.8	$30M/yr Major Rehab - City Roads	Delayed
0000049460	FLORIDA AVE	MONTEGUT ST-FELICIANA ST	0.059	0.117	1,149	Major Collector	Rigid	FLORIDA AREA	Council District D	Survey Area 3	None	2018	$107,619	2.991	60.9	49.0	72.8	$30M/yr Major Rehab - City Roads	Delayed
0000050130	EARHART BLVD	MISTLETOE ST-CHERRY ST	0.064	0.128	743	Local	Rigid	HOLLYGROVE	Council District A	Survey Area 2	None	2024	$69,575	0.930	60.6	40.0	81.1	$30M/yr Major Rehab - City Roads	In Need Year
0000059040	CLIO ST	END-S TONTI ST	0.030	0.061	435	Local	Rigid	B. W. COOPER	Council District B	Survey Area 2	None	2024	$40,717	0.743	60.0	39.1	80.8	$30M/yr Major Rehab - City Roads	In Need Year
0000065430	EARHART BLVD	S DORGENOIS ST-S BROAD ST	0.099	0.197	2,368	Principal Arterial	Rigid	B. W. COOPER	Council District B	Survey Area 2	Local	2018	$221,730	7.562	63.5	52.8	74.1	$15M/yr Major Rehab - FHWA Roads	Delayed
0000065450	EARHART BLVD	S BROAD ST-S DUPRE ST	0.171	0.342	3,835	Principal Arterial	Rigid	GERT TOWN	Council District B	Survey Area 2	Local	2017	$359,040	7.336	60.8	41.6	79.9	$15M/yr Major Rehab - FHWA Roads	Delayed
0000065460	EARHART BLVD	S DUPRE ST-CALLIOPE ST	0.134	0.269	2,726	Principal Arterial	Rigid	GERT TOWN	Council District B	Survey Area 2	Local	2018	$255,270	9.024	63.8	53.8	73.8	$15M/yr Major Rehab - FHWA Roads	Delayed
0000065940	EARHART BLVD	S DUPRE ST-S BROAD ST	0.170	0.341	3,472	Principal Arterial	Rigid	GERT TOWN	Council District B	Survey Area 2	Local	2016	$325,084	7.704	64.5	62.1	66.8	$15M/yr Major Rehab - FHWA Roads	Delayed
0000070210	N PIERCE ST	ORLEANS AVE-TOULOUSE ST	0.103	0.103	1,420	Local	Rigid	MID-CITY	Council District A	Survey Area 2	None	2024	$132,972	0.792	61.8	41.2	82.4	$30M/yr Major Rehab - City Roads	In Need Year
0000084240	SHARON DR	SYLVIA DR-BELLAIRE DR	0.056	0.113	837	Local	Rigid	LAKEWOOD	Council District A	Survey Area 2	None	2024	$78,397	0.749	62.2	43.2	81.2	$30M/yr Major Rehab - City Roads	In Need Year

DRAFT

Table D1: Budget Recommended Rehabilitations - Combined Major Rehab

Paved City Roads with Data, 2016 to 2025, MinExcl.:2, Infl.:2.5%, Disc.:0%, Incl.Super:No, Committed:Yes, Tol.:N/A, MaxAcc.:0

SectionID*	Street*	Limits	Length (mi)	Lane-miles	Area (sy)	Funcls	PaveType	Neighborhood	Ward	Maint. District	FHWA Route	Budget Rehab Need Year	Budget Rehab Cost	Budget Rehab CE	PCIYr1	RCIYr1	SDIYr1	Child Budget	Pick Flag
0000088250	CANAL BLVD	CALAL BLVD-FLORIDA BLVD	0.110	0.220	2,207	Principal Arterial	Rigid	NAVARRE	Council District A	Survey Area 2	Local	2017	$206,594	8.439	63.8	58.5	69.1	$15M/yr Major Rehab - FHWA Roads	Delayed
0000089540	ARGONNE BLVD	WALKER ST-CONRAD ST	0.058	0.058	697	Minor Collector	Rigid	LAKEVIEW	Council District A	Survey Area 2	None	2016	$65,300	2.185	60.1	38.2	82.0	$30M/yr Major Rehab - City Roads	Delayed
0000110760	N CLAIBORNE AVE	FELICIANA ST-CLOUET ST	0.053	0.053	579	Local	Rigid	ST. CLAUDE	Council District D	Survey Area 3	None	2024	$54,252	0.951	59.4	37.4	81.4	$30M/yr Major Rehab - City Roads	In Need Year
0000115950	N PRIEUR ST	DESLONDE ST-TENNESSEE ST	0.059	0.119	828	Local	Rigid	LOWER NINTH WARD	Council District E	Survey Area 3	None	2024	$77,492	0.868	62.3	52.7	71.8	$30M/yr Major Rehab - City Roads	In Need Year
0000117700	FLORIDA AVE	TENNESSEE ST-REYNES ST	0.057	0.114	1,120	Major Collector	Rigid	LOWER NINTH WARD	Council District E	Survey Area 3	None	2017	$104,894	2.737	63.2	58.2	68.2	$30M/yr Major Rehab - City Roads	Delayed
0000118140	TENNESSEE ST	N TONTI ST-N DORGENOIS ST	0.148	0.296	2,329	Local	Rigid	LOWER NINTH WARD	Council District E	Survey Area 3	None	2023	$218,027	0.746	60.1	48.7	71.5	$30M/yr Major Rehab - City Roads	Delayed
0000128010	FLORIDA AVE	ARTS ST-PAINTERS ST	0.068	0.136	1,306	Major Collector	Rigid	ST. ROCH	Council District D	Survey Area 3	None	2018	$122,236	3.096	62.5	50.9	74.0	$30M/yr Major Rehab - City Roads	Delayed
0000139000	DESIRE PKWY	BENEFIT ST-HUMANITY ST	0.055	0.055	729	Local	Rigid	DESIRE DEV	Council District D	Survey Area 3	None	2024	$68,275	0.810	61.1	39.2	82.9	$30M/yr Major Rehab - City Roads	In Need Year
0000139550	TREASURE ST	MORRICE DUNCAN DR-OLIVER WHITE AVE	0.052	0.052	688	Local	Rigid	DESIRE DEV	Council District D	Survey Area 3	None	2024	$64,457	0.775	60.6	37.0	84.1	$30M/yr Major Rehab - City Roads	In Need Year
0000140680	ALVAR ST RAMP	ALVAR ST-HIGGINS BLVD	0.027	0.027	321	Minor Arterial	Rigid	DESIRE AREA	Council District D	Survey Area 3	None	2019	$30,065	5.517	55.1	22.7	87.4	$30M/yr Major Rehab - City Roads	Delayed
0000155490	CHATHAM DR	PRESSBURG DR-BURBANK DR	0.055	0.110	823	Local	Rigid	FILMORE	Council District D	Survey Area 3	None	2024	$77,024	0.737	61.9	42.4	81.3	$30M/yr Major Rehab - City Roads	In Need Year
0000155590	CHARLTON DR	PARIS AVE-CHAMBERLAIN DR	0.118	0.237	1,664	Local	Rigid	FILMORE	Council District D	Survey Area 3	None	2024	$155,785	0.757	60.2	39.0	81.4	$30M/yr Major Rehab - City Roads	In Need Year
0000164385	GRANT ST	PAVE CHANGE-VIOLA ST	0.030	0.061	435	Local	Rigid	PLUM ORCHARD	Council District E	Survey Area 4	None	2024	$40,769	0.801	61.6	46.0	77.2	$30M/yr Major Rehab - City Roads	In Need Year
0000164470	VIOLA ST	TULSA ST-GRANT ST	0.145	0.290	2,165	Local	Rigid	PLUM ORCHARD	Council District E	Survey Area 4	None	2024	$202,703	0.779	60.9	47.8	73.9	$30M/yr Major Rehab - City Roads	In Need Year
0000170860	CRAIGIE RD	W LAVERNE ST-CAROLE LN	0.171	0.342	2,735	Local	Rigid	LITTLE WOODS	Council District E	Survey Area 4	None	2024	$256,081	0.746	63.3	51.0	75.6	$30M/yr Major Rehab - City Roads	In Need Year
0000171070	CANTERBURY ST	BAMBERRY ST-DORCHESTER ST	0.074	0.149	1,088	Local	Rigid	LITTLE WOODS	Council District E	Survey Area 4	None	2023	$101,887	0.733	57.7	39.3	76.1	$30M/yr Major Rehab - City Roads	Delayed
0000176040	ARCADIA LN	CURRAN RD-WALES ST	0.122	0.244	1,838	Local	Rigid	LITTLE WOODS	Council District E	Survey Area 4	None	2024	$172,108	0.792	61.3	51.4	71.2	$30M/yr Major Rehab - City Roads	In Need Year
0000178390	WALES ST	BASS ST-SAIL ST	0.047	0.094	716	Local	Rigid	LITTLE WOODS	Council District E	Survey Area 4	None	2023	$67,037	0.750	60.3	46.2	74.3	$30M/yr Major Rehab - City Roads	Delayed
0000179250	W RENAISSANCE CT	SHADOW LN-ASHLAND DR	0.101	0.202	1,512	Local	Rigid	LITTLE WOODS	Council District E	Survey Area 4	None	2022	$141,575	0.730	57.2	43.4	70.9	$30M/yr Major Rehab - City Roads	Delayed
0000179550	N LAKE CARMEL DR	CHATELAIN CT-BEAUVOIR CT	0.205	0.410	3,180	Local	Rigid	LITTLE WOODS	Council District E	Survey Area 4	None	2023	$297,776	0.751	60.0	47.9	72.0	$30M/yr Major Rehab - City Roads	Delayed
0000181980	LAKE FOREST BLVD	KENSINGTON BLVD-WATERFORD BLVD	0.081	0.081	993	Minor Arterial	Rigid	READ BLVD EAST	Council District E	Survey Area 4	Local	2016	$93,003	6.520	60.3	38.7	81.8	$15M/yr Major Rehab - FHWA Roads	Delayed
0000182330	LAKE FOREST BLVD	KENSINGTON BLVD-DEER PARK BLVD	0.159	0.159	1,903	Minor Arterial	Rigid	READ BLVD EAST	Council District E	Survey Area 4	Local	2017	$178,131	6.930	60.7	42.0	79.4	$15M/yr Major Rehab - FHWA Roads	Delayed
0000182340	LAKE FOREST BLVD	DEER PARK BLVD-DEER PARK BLVD	0.008	0.008	121	Minor Arterial	Rigid	READ BLVD EAST	Council District E	Survey Area 4	Local	2017	$11,287	5.774	63.9	56.8	70.9	$15M/yr Major Rehab - FHWA Roads	Delayed
0000189720	HENDEE ST	EVELINA ST-ELIZA ST	0.081	0.081	1,197	Local	Rigid	U.S. NAVAL BASE	Council District C	Survey Area 5	None	2023	$112,113	0.744	59.4	41.5	77.2	$30M/yr Major Rehab - City Roads	Delayed
0000192560	HEBERT ST	LEXINGTON ST-CONSTITUTION ST	0.064	0.127	937	Local	Rigid	U.S. NAVAL BASE	Council District C	Survey Area 5	None	2024	$87,770	0.766	60.6	44.3	76.9	$30M/yr Major Rehab - City Roads	In Need Year
0000203910	GENERAL DE GAULLE DR	CARLISLE CT-PLYMOUTH PL	0.045	0.090	661	Minor Arterial	Rigid	OLD AURORA	Council District C	Survey Area 5	Local	2018	$61,888	5.829	61.6	46.1	77.0	$15M/yr Major Rehab - FHWA Roads	Delayed
0000204350	LENNOX BLVD	LAKEWOOD ESTATES DR-LAKEWOOD ESTATES DR	0.220	0.220	2,744	Local	Rigid	TALL TIMBERS - BRECHTEL	Council District C	Survey Area 5	None	2024	$256,934	0.896	61.5	43.8	79.2	$30M/yr Major Rehab - City Roads	In Need Year
0000204640	GENERAL MEYER AVE	LARCHMONT PL-START OF DIVIDED	0.070	0.070	899	Major Collector	Rigid	OLD AURORA	Council District C	Survey Area 5	None	2018	$84,181	4.693	63.2	53.1	73.3	$30M/yr Major Rehab - City Roads	Delayed
0000204680	GENERAL MEYER AVE	CASIMIRE ST-CARVER ST	0.045	0.045	570	Major Collector	Rigid	NEW AURORA - ENGLISH TURN	Council District C	Survey Area 5	None	2016	$53,357	3.960	58.5	33.3	83.7	$30M/yr Major Rehab - City Roads	Delayed
0000204765	GENERAL MEYER AVE	PAVE CHANGE-BACCHUS DR	0.027	0.027	337	Major Collector	Rigid	NEW AURORA - ENGLISH TURN	Council District C	Survey Area 5	None	2018	$31,594	3.923	57.7	30.3	85.0	$30M/yr Major Rehab - City Roads	Delayed
0000204850	GENERAL MEYER AVE	ERNEST ST-CARVER ST	0.048	0.048	587	Major Collector	Rigid	NEW AURORA - ENGLISH TURN	Council District C	Survey Area 5	None	2019	$55,115	4.007	59.3	32.4	86.1	$30M/yr Major Rehab - City Roads	Delayed
Total			**3.774**	**6.200**	**60,243**								**$5,640,386**						
Budget Rehab*: PCC - Reconstruction (Minor Collector/Local) - 5 Items																			
0000003870	AUDUBON ST	LEAKE AVE-MAGAZINE ST	0.025	0.050	221	Local	Composite	AUDUBON	Council District A	Survey Area 1	None	2016	$129,593	0.733	12.1	19.5	4.7	$30M/yr Major Rehab - City Roads	Delayed
0000054890	JOSEPH ST	S JOHNSON ST-S GALVEZ ST	0.064	0.128	570	Local	Composite	MARLYVILLE - FONTAINBLEAU	Council District A	Survey Area 2	None	2016	$334,487	0.735	18.1	14.2	21.9	$30M/yr Major Rehab - City Roads	Delayed
0000054900	JOSEPH ST	S GALVEZ ST-S MIRO ST	0.065	0.130	575	Local	Composite	MARLYVILLE - FONTAINBLEAU	Council District A	Survey Area 2	None	2016	$337,815	0.738	15.1	0.0	30.1	$30M/yr Major Rehab - City Roads	Delayed
0000059880	S GALVEZ ST	TOLEDANO ST-WASHINGTON AVE	0.054	0.108	1,188	Minor Collector	Composite	CENTRAL CITY	Council District B	Survey Area 2	None	2016	$697,621	0.745	23.1	19.5	26.6	$30M/yr Major Rehab - City Roads	Delayed
0000117950	N CLAIBORNE AVE	END-DESLONDE ST	0.045	0.091	398	Local	Composite	LOWER NINTH WARD	Council District E	Survey Area 3	None	2016	$233,476	0.745	0.0	0.0	0.0	$30M/yr Major Rehab - City Roads	Delayed
Total			**0.254**	**0.510**	**2,951**								**$1,732,992**						
2024 Total			28.873	**51.650**	**477,587**								**$44,997,810**						

DRAFT

Table D1: Budget Recommended Rehabilitations - Combined Major Rehab

Paved City Roads with Data, 2016 to 2025, MinExcl.:2, Infl.:2.5%, Disc.:0%, Incl.Super:No, Committed:Yes, Tol.:N/A, MaxAcc.:0

SectionID*	Street*	Limits	Length (mi)	Lane-miles	Area (sy)	Funcls	PaveType	Neighborhood	Ward	Maint. District	FHWA Route	Budget Rehab Need Year	Budget Rehab Cost	Budget Rehab CE	PCIYr1	RCIYr1	SDIYr1	Child Budget	Pick Flag
Budget Rehab Imp. Year*: 2025 - 5 Items																			
Budget Rehab*: AC - Mill and Overlay - 108 Items																			
0000001160	S CARROLLTON AVE	BURTHE ST-FRERET ST	0.067	0.067	920	Minor Arterial	Composite	EAST CARROLLTON	Council District A	Survey Area 1	Local	2019	$47,049	7.897	78.5	64.3	92.7	$15M/yr Major Rehab - FHWA Roads	Delayed
0000010910	JEFFERSON AVE	FRERET ST-S ROBERTSON ST	0.066	0.133	746	Minor Arterial	Composite	FRERET	Council District B	Survey Area 1	Local	2025	$38,182	9.766	26.5	33.9	19.1	$15M/yr Major Rehab - FHWA Roads	In Need Year
0000020695	ST MARY ST	PAVE CHANGE-CONSTANCE ST	0.035	0.035	583	Local	Composite	ST. THOMAS DEV	Council District B	Survey Area 1	None	2025	$29,839	0.802	67.8	41.5	94.0	$30M/yr Major Rehab - City Roads	In Need Year
0000021330	FELICITY ST	EUTERPE ST-S LIBERTY ST	0.012	0.023	304	Local	Composite	CENTRAL CITY	Council District B	Survey Area 1	None	2018	$15,573	0.703	72.8	61.1	84.5	$30M/yr Major Rehab - City Roads	Delayed
0000027300	URSULINES AVE	N PETERS ST-FRENCH MKT PL	0.014	0.014	229	Major Collector	Flexible	FRENCH QUARTER	Council District C	Survey Area 1	None	2025	$11,720	2.069	48.5	47.3	49.6	$30M/yr Major Rehab - City Roads	In Need Year
0000027920	ESPLANADE AVE	BURGUNDY ST-BURGUNDY ST	0.007	0.007	102	Minor Arterial	Composite	FRENCH QUARTER	Council District C	Survey Area 1	Local	2025	$5,235	8.541	87.8	85.5	90.1	$15M/yr Major Rehab - FHWA Roads	In Need Year
0000030540	BURGUNDY ST	ST LOUIS ST-TOULOUSE ST	0.069	0.069	857	Major Collector	Composite	FRENCH QUARTER	Council District C	Survey Area 1	Local	2025	$43,820	5.629	76.6	60.0	93.2	$15M/yr Major Rehab - FHWA Roads	In Need Year
0000030960	BARONNE ST	CANAL ST-COMMON ST	0.100	0.200	2,328	Minor Arterial	Composite	CENTRAL BUSINESS DISTRICT	Council District B	Survey Area 1	Local	2020	$119,094	5.373	78.7	69.3	88.0	$15M/yr Major Rehab - FHWA Roads	Delayed
0000032460	ST CHARLES AVE	ROSA PARK-ELEONORE ST	0.017	0.035	244	Minor Arterial	Composite	AUDUBON	Council District A	Survey Area 1	Local	2019	$12,498	8.274	88.3	83.8	92.8	$15M/yr Major Rehab - FHWA Roads	Delayed
0000032510	ST CHARLES AVE	HENRY CLAY AVE-CALHOUN ST	0.048	0.048	672	Minor Arterial	Composite	AUDUBON	Council District A	Survey Area 1	Local	2025	$34,352	7.455	76.3	59.1	93.4	$15M/yr Major Rehab - FHWA Roads	In Need Year
0000032730	ST CHARLES AVE	FERN ST-BURDETTE ST	0.066	0.066	968	Minor Arterial	Composite	BLACK PEARL	Council District A	Survey Area 1	Local	2025	$49,532	9.683	86.5	86.2	86.8	$15M/yr Major Rehab - FHWA Roads	In Need Year
0000032820	ST CHARLES AVE	BROADWAY ST-AUDUBON ST	0.055	0.055	753	Minor Arterial	Composite	AUDUBON	Council District A	Survey Area 1	Local	2021	$38,535	7.786	88.3	82.6	93.9	$15M/yr Major Rehab - FHWA Roads	Delayed
0000033880	MAGAZINE ST	CAPDEVILLE ST-GIROD ST	0.029	0.057	611	Minor Arterial	Composite	CENTRAL BUSINESS DISTRICT	Council District B	Survey Area 1	Local	2019	$31,271	5.339	86.0	79.4	92.6	$15M/yr Major Rehab - FHWA Roads	Delayed
0000034010	MAGAZINE ST	RACE ST-ORANGE ST	0.071	0.142	1,747	Minor Arterial	Composite	LOWER GARDEN DISTRICT	Council District B	Survey Area 1	Local	2025	$89,369	5.949	85.3	86.5	84.1	$15M/yr Major Rehab - FHWA Roads	In Need Year
0000034620	TCHOUPITOULAS ST	JULIA ST-ST JOSEPH ST	0.112	0.223	2,649	Minor Arterial	Composite	LOWER GARDEN DISTRICT	Council District B	Survey Area 1	Local	2019	$135,513	5.201	76.7	65.3	88.0	$15M/yr Major Rehab - FHWA Roads	Delayed
0000036750	LAUREL ST	UPPERLINE ST-LYONS ST	0.065	0.065	1,189	Local	Flexible	WEST RIVERSIDE	Council District B	Survey Area 1	None	2022	$60,820	0.682	79.8	75.9	83.6	$30M/yr Major Rehab - City Roads	Delayed
0000039060	MAGAZINE ST	1ST ST-2ND ST	0.058	0.115	1,344	Minor Arterial	Composite	GARDEN DISTRICT	Council District B	Survey Area 1	Local	2025	$68,766	6.524	81.6	87.4	75.7	$15M/yr Major Rehab - FHWA Roads	In Need Year
0000039130	MAGAZINE ST	8TH ST-9TH ST	0.058	0.116	1,309	Minor Arterial	Composite	GARDEN DISTRICT	Council District B	Survey Area 1	Local	2025	$66,941	6.531	84.4	87.3	81.5	$15M/yr Major Rehab - FHWA Roads	In Need Year
0000039290	MAGAZINE ST	MILAN ST-GENERAL PERSHING ST	0.067	0.134	1,451	Minor Arterial	Composite	EAST RIVERSIDE	Council District B	Survey Area 1	Local	2025	$74,233	6.752	84.8	87.2	82.4	$15M/yr Major Rehab - FHWA Roads	In Need Year
0000039440	MAGAZINE ST	JEFFERSON AVE-OCTAVIA ST	0.061	0.121	1,306	Minor Arterial	Composite	WEST RIVERSIDE	Council District A	Survey Area 1	Local	2022	$66,782	5.455	83.3	75.1	91.5	$15M/yr Major Rehab - FHWA Roads	Delayed
0000039450	MAGAZINE ST	OCTAVIA ST-JOSEPH ST	0.061	0.121	1,340	Minor Arterial	Composite	WEST RIVERSIDE	Council District A	Survey Area 1	Local	2019	$68,567	5.434	76.2	62.9	89.4	$15M/yr Major Rehab - FHWA Roads	Delayed
0000042040	PRYTANIA ST	JENA ST-CADIZ ST	0.067	0.133	1,069	Minor Collector	Flexible	UPTOWN	Council District B	Survey Area 1	None	2025	$54,699	1.297	55.4	56.2	54.5	$30M/yr Major Rehab - City Roads	In Need Year
0000042070	PRYTANIA ST	BORDEAUX ST-UPPERLINE ST	0.070	0.140	1,415	Minor Collector	Flexible	UPTOWN	Council District B	Survey Area 1	None	2025	$72,375	0.798	45.1	46.8	43.3	$30M/yr Major Rehab - City Roads	In Need Year
0000042090	PRYTANIA ST	ROBERT ST-SONIAT ST	0.057	0.114	1,136	Minor Collector	Flexible	UPTOWN	Council District B	Survey Area 1	None	2025	$58,132	0.827	71.1	59.1	83.1	$30M/yr Major Rehab - City Roads	In Need Year
0000042870	CARONDELET ST	BORDEAUX ST-VALENCE ST	0.068	0.068	1,164	Local	Composite	UPTOWN	Council District B	Survey Area 1	None	2025	$59,564	0.835	67.9	42.6	93.1	$30M/yr Major Rehab - City Roads	In Need Year
0000051930	S CARROLLTON AVE	PALM ST-ORPHEUS CT	0.025	0.076	647	Minor Arterial	Composite	GERT TOWN	Council District B	Survey Area 2	Local	2021	$33,090	5.329	80.3	77.2	83.3	$15M/yr Major Rehab - FHWA Roads	Delayed
0000051940	S CARROLLTON AVE	ORPHEUS CT-STROELITZ ST	0.041	0.123	842	Minor Arterial	Composite	GERT TOWN	Council District B	Survey Area 2	Local	2020	$43,053	5.397	87.8	82.2	93.4	$15M/yr Major Rehab - FHWA Roads	Delayed
0000052110	N CARROLLTON AVE	ST LOUIS ST-TOULOUSE ST	0.059	0.177	1,562	Minor Arterial	Composite	MID-CITY	Council District A	Survey Area 2	Local	2022	$79,888	5.273	80.4	79.4	81.3	$15M/yr Major Rehab - FHWA Roads	Delayed
0000052550	N CARROLLTON AVE	ST PETER ST-TOULOUSE ST	0.067	0.202	1,671	Minor Arterial	Composite	CITY PARK	Council District A	Survey Area 2	Local	2025	$85,464	6.296	78.9	87.4	70.3	$15M/yr Major Rehab - FHWA Roads	In Need Year
0000064930	DIXON ST	S CLARK ST-S GENOIS ST	0.062	0.124	914	Local	Flexible	GERT TOWN	Council District B	Survey Area 2	None	2020	$46,759	0.677	77.5	68.3	86.7	$30M/yr Major Rehab - City Roads	Delayed
0000066920	S BROAD ST	3RD ST-MARTIN LUTHER KING BLVD	0.044	0.088	1,124	Minor Arterial	Composite	CENTRAL CITY	Council District B	Survey Area 2	Local	2020	$57,518	5.334	77.7	74.9	80.5	$15M/yr Major Rehab - FHWA Roads	Delayed
0000067900	PONTCHARTRAIN BLVD	MONROE ST-HEATON ST	0.016	0.033	218	Minor Collector	Flexible	DIXON	Council District A	Survey Area 2	None	2025	$11,174	1.122	52.2	49.5	54.8	$30M/yr Major Rehab - City Roads	In Need Year
0000067920	PONTCHARTRAIN BLVD	EAGLE ST-GENERAL OGDEN ST	0.074	0.148	1,135	Minor Collector	Flexible	DIXON	Council District A	Survey Area 2	None	2025	$58,080	1.334	37.3	45.2	29.3	$30M/yr Major Rehab - City Roads	In Need Year
0000068410	CITY PARK AVE	CANAL BLVD-CANAL BLVD	0.018	0.035	415	Principal Arterial	Composite	MID-CITY	Council District A	Survey Area 2	Local	2019	$21,251	10.072	88.7	84.8	92.6	$15M/yr Major Rehab - FHWA Roads	Delayed
0000068480	CITY PARK AVE	ORLEANS AVE-ORLEANS AVE	0.033	0.066	755	Minor Arterial	Composite	CITY PARK	Council District A	Survey Area 2	Local	2019	$38,614	5.409	75.6	63.3	87.8	$15M/yr Major Rehab - FHWA Roads	Delayed
0000068730	CITY PARK AVE	CANAL BLVD-CANAL BLVD	0.024	0.048	339	Principal Arterial	Composite	NAVARRE	Council District A	Survey Area 2	Local	2025	$17,352	13.355	66.4	39.0	93.8	$15M/yr Major Rehab - FHWA Roads	In Need Year
0000073500	N CLAIBORNE AVE	DUMAINE ST-ST ANN ST	0.070	0.141	1,396	Minor Arterial	Composite	TREME - LAFITTE	Council District D	Survey Area 2	None	2025	$71,420	8.007	76.8	86.6	67.0	$30M/yr Major Rehab - City Roads	In Need Year
0000073510	N CLAIBORNE AVE	ST ANN ST-ORLEANS AVE	0.035	0.075	611	Minor Arterial	Composite	TREME - LAFITTE	Council District D	Survey Area 2	None	2025	$31,271	8.938	85.4	86.6	84.1	$30M/yr Major Rehab - City Roads	In Need Year
0000073860	N MIRO ST	BARRACKS ST-GOVERNOR NICHOLLS ST	0.069	0.138	1,190	Major Collector	Composite	TREME - LAFITTE	Council District D	Survey Area 2	Local	2020	$60,865	5.306	76.3	73.9	78.7	$15M/yr Major Rehab - FHWA Roads	Delayed
0000074900	ESPLANADE AVE	MAUREPAS ST-MYSTERY ST	0.060	0.060	823	Minor Arterial	Composite	BAYOU ST. JOHN	Council District A	Survey Area 2	Local	2019	$42,076	8.475	88.1	83.6	92.6	$15M/yr Major Rehab - FHWA Roads	Delayed
0000074930	ESPLANADE AVE	GRAND ROUTE ST JOHN-N LOPEZ ST	0.035	0.035	470	Minor Arterial	Composite	BAYOU ST. JOHN	Council District A	Survey Area 2	Local	2025	$24,047	9.996	87.9	86.0	89.8	$15M/yr Major Rehab - FHWA Roads	In Need Year
0000075220	ESPLANADE AVE	CRETE ST-DE SOTO ST	0.034	0.034	534	Minor Arterial	Composite	FAIRGROUNDS	Council District A	Survey Area 2	Local	2025	$27,315	8.394	88.7	86.9	90.4	$15M/yr Major Rehab - FHWA Roads	In Need Year
0000075310	ESPLANADE AVE	MAUREPAS ST-VERNA ST	0.042	0.042	519	Minor Arterial	Composite	FAIRGROUNDS	Council District A	Survey Area 2	Local	2025	$26,542	10.240	89.2	86.2	92.1	$15M/yr Major Rehab - FHWA Roads	In Need Year
0000075330	ESPLANADE AVE	LEDA ST-MOSS ST	0.177	0.177	2,767	Minor Arterial	Composite	FAIRGROUNDS	Council District A	Survey Area 2	Local	2025	$141,532	10.010	79.2	86.5	71.8	$15M/yr Major Rehab - FHWA Roads	In Need Year
0000077250	ORLEANS AVE	BUNGALOW CT-DAVID ST	0.057	0.114	1,293	Minor Arterial	Composite	CITY PARK	Council District A	Survey Area 2	Local	2025	$66,151	6.340	86.0	86.9	85.1	$15M/yr Major Rehab - FHWA Roads	In Need Year
0000080370	CANAL ST	N SALCEDO ST-N LOPEZ ST	0.048	0.145	1,188	Principal Arterial	Composite	MID-CITY	Council District B	Survey Area 2	Local	2025	$60,786	11.403	86.8	86.6	87.0	$15M/yr Major Rehab - FHWA Roads	In Need Year
0000080390	CANAL ST	N RENDON ST-N JEFFERSON DAVIS PKWY	0.071	0.214	1,750	Principal Arterial	Composite	MID-CITY	Council District B	Survey Area 2	Local	2025	$89,499	13.160	74.1	86.6	61.6	$15M/yr Major Rehab - FHWA Roads	In Need Year
0000080540	CANAL ST	N MURAT ST-N OLYMPIA ST	0.070	0.209	1,938	Principal Arterial	Composite	MID-CITY	Council District A	Survey Area 2	Local	2025	$99,139	10.362	85.8	87.2	84.3	$15M/yr Major Rehab - FHWA Roads	In Need Year
0000080550	CANAL ST	N OLYMPIA ST-N ST PATRICK ST	0.070	0.210	1,757	Principal Arterial	Composite	MID-CITY	Council District A	Survey Area 2	Local	2025	$89,880	12.178	81.8	86.8	76.8	$15M/yr Major Rehab - FHWA Roads	In Need Year
0000080610	CANAL ST	S BERNADOTTE ST-N PATRICK ST	0.070	0.211	1,678	Principal Arterial	Composite	MID-CITY	Council District A	Survey Area 2	Local	2025	$85,839	12.567	83.2	87.0	79.4	$15M/yr Major Rehab - FHWA Roads	In Need Year
0000080640	CANAL ST	S MURAT ST-S ALEXANDER ST	0.070	0.210	1,651	Principal Arterial	Composite	MID-CITY	Council District A	Survey Area 2	Local	2025	$84,458	12.928	81.5	87.3	75.6	$15M/yr Major Rehab - FHWA Roads	In Need Year
0000080730	CANAL ST	S CORTEZ ST-S TELEMACHUS ST	0.063	0.188	1,611	Principal Arterial	Composite	MID-CITY	Council District A	Survey Area 2	Local	2025	$82,400	10.804	86.7	85.8	87.5	$15M/yr Major Rehab - FHWA Roads	In Need Year
0000083570	S JEFFERSON DAVIS PKWY	WASHINGTON AVE-ERATO ST	0.044	0.088	897	Minor Arterial	Composite	GERT TOWN	Council District B	Survey Area 2	Local	2018	$45,901	5.487	77.1	62.2	91.9	$15M/yr Major Rehab - FHWA Roads	Delayed

DRAFT

Table D1: Budget Recommended Rehabilitations - Combined Major Rehab

Paved City Roads with Data, 2016 to 2025, MinExcl.:2, Infl.:2.5%, Disc.:0%, Incl.Super:No, Committed:Yes, Tol.:N/A, MaxAcc.:0

SectionID*	Street*	Limits	Length (mi)	Lane-miles	Area (sy)	Funcls	PaveType	Neighborhood	Ward	Maint. District	FHWA Route	Budget Rehab Need Year	Budget Rehab Cost	Budget Rehab CE	PCIYr1	RCIYr1	SDIYr1	Child Budget	Pick Flag
0000089950	KENILWORTH ST	GENERAL HAIG ST - ORLEANS AVE ALLEY-ORLEANS AVE	0.031	0.061	442	Minor Collector	Flexible	LAKEVIEW	Council District A	Survey Area 2	None	2025	$22,621	1.457	63.5	56.5	70.5	$30M/yr Major Rehab - City Roads	In Need Year
0000092150	FILMORE AVE	LOUISVILLE ST - LOUIS XIV ST ALLEY-LOUIS XIV ST	0.031	0.063	740	Minor Arterial	Composite	LAKEVIEW	Council District A	Survey Area 2	Local	2025	$37,858	6.144	85.4	86.6	84.2	$15M/yr Major Rehab - FHWA Roads	In Need Year
0000092360	FILMORE AVE	BANCROFT DR-WISNER BLVD	0.150	0.150	2,007	Minor Arterial	Composite	FILMORE	Council District D	Survey Area 2	Local	2025	$102,640	7.905	75.9	58.9	92.9	$15M/yr Major Rehab - FHWA Roads	In Need Year
0000093850	ROBERT E LEE BLVD	SPANISH FORT BLVD-SPANISH FORT BLVD	0.011	0.021	203	Minor Arterial	Composite	CITY PARK	Council District A	Survey Area 2	Local	2025	$10,378	8.458	73.9	86.7	61.0	$15M/yr Major Rehab - FHWA Roads	In Need Year
0000094160	ROBERT E LEE BLVD	WUERPLE ST-WEST END BLVD	0.086	0.171	1,702	Minor Arterial	Composite	LAKEVIEW	Council District D	Survey Area 2	Local	2025	$87,038	7.860	79.0	87.1	70.9	$15M/yr Major Rehab - FHWA Roads	In Need Year
0000095750	MIRABEAU AVE	BANCROFT DR-PAVE CHANGE	0.045	0.089	734	Major Collector	Composite	FILMORE	Council District D	Survey Area 2	Local	2019	$37,529	5.370	77.2	71.0	83.3	$15M/yr Major Rehab - FHWA Roads	Delayed
0000097312	FLORIDA BLVD	MEMPHIS ST - GENERAL DIAZ ST ALLEY-MEMPHIS ST - GENERAL DIAZ ST ALLEY	0.004	0.004	49	Minor Collector	Flexible	LAKEVIEW	Council District A	Survey Area 2	Local	2024	$2,524	1.882	86.3	75.2	97.3	$15M/yr Major Rehab - FHWA Roads	Delayed
0000098260	NAVARRE ST	VICKSBURG ST-GENERAL DIAZ ST	0.076	0.153	1,858	Local	Composite	NAVARRE	Council District A	Survey Area 2	None	2019	$95,058	0.712	74.8	61.1	88.5	$30M/yr Major Rehab - City Roads	Delayed
0000098270	NAVARRE ST	GENERAL DIAZ ST-MARSHAL FOCH ST	0.079	0.158	1,901	Local	Composite	NAVARRE	Council District A	Survey Area 2	None	2023	$97,223	0.693	84.4	77.0	91.7	$30M/yr Major Rehab - City Roads	Delayed
0000098280	NAVARRE ST	MARSHAL FOCH ST-W PARK PL	0.130	0.261	3,049	Local	Composite	NAVARRE	Council District A	Survey Area 2	None	2022	$155,940	0.700	81.9	72.0	91.7	$30M/yr Major Rehab - City Roads	Delayed
0000101780	GENTILLY BLVD	AUBRY ST-ROSIERE ST	0.028	0.057	584	Minor Arterial	Composite	FAIRGROUNDS	Council District D	Survey Area 3	Local	2021	$29,884	5.235	86.5	79.3	93.6	$15M/yr Major Rehab - FHWA Roads	Delayed
0000101840	GENTILLY BLVD	SERANTINE ST-ST BERNARD AVE	0.085	0.170	1,818	Minor Arterial	Composite	FAIRGROUNDS	Council District D	Survey Area 3	Local	2019	$93,017	5.206	80.0	67.6	92.3	$15M/yr Major Rehab - FHWA Roads	Delayed
0000102000	GENTILLY BLVD	DESAIX BLVD-TRAFALGAR ST	0.061	0.122	1,296	Minor Arterial	Composite	FAIRGROUNDS	Council District A	Survey Area 3	Local	2018	$66,316	5.367	81.9	71.9	91.9	$15M/yr Major Rehab - FHWA Roads	Delayed
0000104890	ST BERNARD AVE	GENTILLY BLVD-GIBSON ST	0.122	0.244	2,811	Minor Arterial	Composite	FAIRGROUNDS	Council District D	Survey Area 3	Local	2016	$143,806	5.225	77.9	66.0	89.7	$15M/yr Major Rehab - FHWA Roads	Delayed
0000105090	ST BERNARD AVE	SEVILLE DR-GARDENA DR	0.056	0.111	1,087	Major Collector	Composite	FILMORE	Council District D	Survey Area 3	Local	2024	$55,591	5.279	78.1	85.3	70.9	$15M/yr Major Rehab - FHWA Roads	Delayed
0000105600	ST BERNARD AVE	MANDOLIN ST-PARK ISLAND DR	0.034	0.067	656	Major Collector	Composite	FILMORE	Council District D	Survey Area 3	Local	2024	$33,556	5.310	79.5	85.8	73.1	$15M/yr Major Rehab - FHWA Roads	Delayed
0000105680	ST BERNARD AVE	MILTON ST-ST DENIS ST	0.076	0.152	1,356	Major Collector	Composite	ST. BERNARD AREA	Council District D	Survey Area 3	Local	2025	$69,385	5.819	78.6	87.5	69.6	$15M/yr Major Rehab - FHWA Roads	In Need Year
0000106670	BURGUNDY ST	ELYSIAN FIELDS AVE-FRENCHMEN ST	0.070	0.070	1,197	Major Collector	Composite	MARIGNY	Council District C	Survey Area 3	Local	2019	$61,229	5.235	74.8	69.3	80.2	$15M/yr Major Rehab - FHWA Roads	Delayed
0000107480	CHARTRES ST	PAULINE ST-ALVAR ST	0.054	0.108	866	Minor Arterial	Composite	BYWATER	Council District C	Survey Area 3	Local	2025	$44,275	9.847	76.9	87.2	66.5	$15M/yr Major Rehab - FHWA Roads	In Need Year
0000107890	POLAND AVE	N DERBIGNY ST-N CLAIBORNE AVE	0.074	0.147	1,372	Minor Arterial	Composite	BYWATER	Council District D	Survey Area 3	Local	2025	$70,198	8.675	74.3	86.5	62.0	$15M/yr Major Rehab - FHWA Roads	In Need Year
0000114120	CHARTRES ST	CHARBONNET ST-ALABO ST & GORDON ST	0.058	0.116	973	Major Collector	Flexible	HOLY CROSS	Council District E	Survey Area 3	None	2025	$49,765	2.754	88.3	78.0	98.5	$30M/yr Major Rehab - City Roads	In Need Year
0000114630	JOURDAN AVE	N JOHNSON ST-N GALVEZ ST	0.074	0.148	1,034	Local	Flexible	LOWER NINTH WARD	Council District E	Survey Area 3	None	2023	$52,891	0.690	85.3	75.5	95.1	$30M/yr Major Rehab - City Roads	Delayed
0000119050	ANDRY ST	BURGUNDY ST-DAUPHINE ST	0.070	0.070	601	Local	Flexible	HOLY CROSS	Council District E	Survey Area 3	None	2025	$30,765	0.767	47.7	47.5	47.9	$30M/yr Major Rehab - City Roads	In Need Year
0000122820	N PETERS ST	FRANKLIN AVE-PORT ST	0.062	0.123	1,378	Major Collector	Flexible	BYWATER	Council District C	Survey Area 3	None	2025	$70,505	3.746	77.5	82.3	72.7	$30M/yr Major Rehab - City Roads	In Need Year
0000126080	N MIRO ST	ST ANTHONY ST-ANNETTE ST	0.069	0.138	1,190	Major Collector	Composite	SEVENTH WARD	Council District D	Survey Area 3	Local	2019	$60,865	5.286	74.8	72.2	77.3	$15M/yr Major Rehab - FHWA Roads	Delayed
0000126120	N MIRO ST	A P TUREAUD AVE-GEORGE NICK CONNER DR	0.071	0.142	1,211	Major Collector	Composite	SEVENTH WARD	Council District D	Survey Area 3	Local	2019	$61,923	5.266	75.1	71.0	79.2	$15M/yr Major Rehab - FHWA Roads	Delayed
0000131150	ST ROCH AVE	N PRIEUR ST-N JOHNSON ST	0.070	0.070	1,036	Local	Flexible	ST. ROCH	Council District D	Survey Area 3	None	2025	$52,971	0.788	87.6	81.1	94.1	$30M/yr Major Rehab - City Roads	In Need Year
0000132340	ALMONASTER AVE	N DORGENOIS ST-LAW ST	0.074	0.074	858	Local	Composite	ST. CLAUDE	Council District D	Survey Area 3	None	2025	$43,866	1.214	69.2	44.8	93.5	$30M/yr Major Rehab - City Roads	In Need Year
0000143040	ELYSIAN FIELDS AVE	PELOPIDAS ST-MANDOLIN ST	0.070	0.141	1,483	Minor Arterial	Composite	GENTILLY TERRACE	Council District D	Survey Area 3	Local	2025	$75,847	7.286	80.9	87.1	74.6	$15M/yr Major Rehab - FHWA Roads	In Need Year
0000143120	ELYSIAN FIELDS AVE	MIRABEAU AVE-TIMOLEON ST	0.078	0.156	1,415	Minor Arterial	Composite	GENTILLY TERRACE	Council District D	Survey Area 3	Local	2025	$72,392	8.396	82.4	86.1	78.6	$15M/yr Major Rehab - FHWA Roads	In Need Year
0000143240	ELYSIAN FIELDS AVE	PRESSBURG ST-VIENNA ST	0.070	0.141	1,233	Minor Arterial	Composite	MILNEBURG	Council District D	Survey Area 3	Local	2025	$63,048	8.537	83.2	87.3	79.1	$15M/yr Major Rehab - FHWA Roads	In Need Year
0000143570	ELYSIAN FIELDS AVE	DREUX AVE-ROBIN ST	0.026	0.052	459	Minor Arterial	Composite	ST. ANTHONY	Council District D	Survey Area 3	Local	2025	$23,485	8.682	81.7	87.1	76.3	$15M/yr Major Rehab - FHWA Roads	In Need Year
0000143590	ELYSIAN FIELDS AVE	SELMA ST-TIMOLEON ST	0.070	0.139	1,168	Minor Arterial	Composite	GENTILLY TERRACE	Council District D	Survey Area 3	Local	2025	$59,734	8.942	83.6	86.5	80.6	$15M/yr Major Rehab - FHWA Roads	In Need Year
0000153040	MIRABEAU AVE	CARTIER AVE-ST BERNARD AVE	0.201	0.401	3,843	Major Collector	Composite	FILMORE	Council District D	Survey Area 3	Local	2025	$196,578	5.330	81.6	86.1	77.0	$15M/yr Major Rehab - FHWA Roads	In Need Year
0000153160	FILMORE AVE	BANCROFT DR-ST BERNARD AVE	0.070	0.070	1,407	Minor Arterial	Composite	FILMORE	Council District D	Survey Area 3	Local	2020	$71,948	5.693	88.3	83.4	93.2	$15M/yr Major Rehab - FHWA Roads	Delayed
0000153320	FILMORE AVE	CAMERON BLVD-CAMERON BLVD	0.011	0.011	227	Minor Arterial	Composite	ST. ANTHONY	Council District D	Survey Area 3	Local	2025	$11,623	7.542	78.9	87.4	70.3	$15M/yr Major Rehab - FHWA Roads	In Need Year
0000153890	FILMORE AVE	WICKFIELD DR-WARRINGTON DR	0.009	0.009	177	Minor Arterial	Composite	ST. ANTHONY	Council District D	Survey Area 3	Local	2025	$9,043	7.619	84.3	86.6	82.0	$15M/yr Major Rehab - FHWA Roads	In Need Year
0000153920	FILMORE AVE	CHARLOTTE DR-CHATHAM DR	0.057	0.057	1,096	Minor Arterial	Composite	FILMORE	Council District D	Survey Area 3	Local	2025	$56,063	8.273	74.7	88.0	61.4	$15M/yr Major Rehab - FHWA Roads	In Need Year
0000155960	ROBERT E LEE BLVD	DUPLESSIS ST-PERLITA ST	0.057	0.115	1,157	Minor Arterial	Composite	FILMORE	Council District D	Survey Area 3	Local	2025	$59,172	6.871	87.2	86.6	87.8	$15M/yr Major Rehab - FHWA Roads	In Need Year
0000156890	LEON C SIMON DR	CAMERON BLVD-CURIE ST	0.046	0.092	910	Minor Arterial	Composite	ST. ANTHONY	Council District D	Survey Area 3	Local	2025	$46,531	8.006	78.0	86.2	69.7	$15M/yr Major Rehab - FHWA Roads	In Need Year
0000157580	PRESS DR	PRENTISS AVE-PRENTISS AVE	0.046	0.092	831	Minor Arterial	Composite	PONTCHARTRAIN PARK	Council District D	Survey Area 3	Local	2025	$42,485	7.611	86.9	85.7	88.0	$15M/yr Major Rehab - FHWA Roads	In Need Year
0000157590	PRESS DR	PRENTISS AVE-PRENTISS AVE	0.016	0.032	375	Minor Arterial	Composite	PONTCHARTRAIN PARK	Council District D	Survey Area 3	Local	2019	$19,165	5.409	76.6	66.3	86.8	$15M/yr Major Rehab - FHWA Roads	Delayed
0000160080	TERMINAL RD	JOURDAN RD-PAVE CHANGE	0.328	0.656	5,910	Local	Flexible	VIAVANT	Council District E	Survey Area 4	None	2025	$302,287	0.897	79.8	82.4	77.2	$30M/yr Major Rehab - City Roads	In Need Year
0000160310	ELAINE ST	ALMONASTER AVE-OLD GENTILLY RD	0.197	0.394	3,023	Minor Collector	Flexible	VIAVANT	Council District E	Survey Area 4	None	2025	$154,656	1.217	42.9	46.6	39.2	$30M/yr Major Rehab - City Roads	In Need Year
0000161010	DOWNMAN RD	BABYLON ST-DWYER RD	0.106	0.211	1,734	Minor Arterial	Composite	PINES VILLAGE	Council District D	Survey Area 4	Local	2025	$88,675	7.025	88.3	83.6	92.9	$15M/yr Major Rehab - FHWA Roads	In Need Year
0000161020	DOWNMAN RD	DWYER RD-MENDEZ ST	0.065	0.130	1,075	Minor Arterial	Composite	PINES VILLAGE	Council District D	Survey Area 4	Local	2020	$54,977	6.947	88.9	84.5	93.3	$15M/yr Major Rehab - FHWA Roads	Delayed
0000161030	DOWNMAN RD	MENDEZ ST-ODIN ST	0.044	0.088	721	Minor Arterial	Composite	PINES VILLAGE	Council District D	Survey Area 4	Local	2019	$36,892	7.389	88.7	85.0	92.3	$15M/yr Major Rehab - FHWA Roads	Delayed
0000166660	PAPANIA DR	DREUX AVE-CHEF MENTEUR HWY	0.092	0.092	1,221	Local	Flexible	READ BLVD EAST	Council District E	Survey Area 4	None	2025	$62,474	0.914	88.4	82.9	93.9	$30M/yr Major Rehab - City Roads	In Need Year
0000172570	EDGELAKE CT	EDGELAKE CT-HAYNE BLVD	0.097	0.194	1,296	Local	Flexible	LITTLE WOODS	Council District E	Survey Area 4	None	2025	$66,305	0.764	87.3	78.6	95.9	$30M/yr Major Rehab - City Roads	In Need Year
0000174530	ADELE ST	DEVINE AVE-VANDERKLOOT AVE	0.047	0.094	473	Local	Flexible	LITTLE WOODS	Council District E	Survey Area 4	None	2025	$24,172	0.996	37.8	50.0	25.6	$30M/yr Major Rehab - City Roads	In Need Year
0000182930	MICHOUD BLVD	START OF ONEWAY-CARRIERE CT	0.112	0.223	1,561	Minor Arterial	Composite	VIAVANT	Council District E	Survey Area 4	Local	2025	$79,843	10.373	31.3	56.1	6.4	$15M/yr Major Rehab - FHWA Roads	In Need Year
0000182950	MICHOUD BLVD	CARRIERE CT-OLD GENTILLY RD	0.307	0.614	4,257	Minor Arterial	Composite	VIAVANT	Council District E	Survey Area 4	Local	2025	$217,749	9.212	39.5	63.4	15.6	$15M/yr Major Rehab - FHWA Roads	In Need Year
0000186780	VALLETTE ST	NEWTON ST-HOMER ST	0.073	0.073	1,150	Major Collector	Flexible	McDONOGH	Council District C	Survey Area 5	None	2025	$58,842	2.805	61.5	58.2	64.8	$30M/yr Major Rehab - City Roads	In Need Year
0000196110	MARDI GRAS BLVD	FARRAGUT ST-PAVE CHANGE	0.027	0.053	518	Major Collector	Flexible	BEHRMAN	Council District C	Survey Area 5	None	2025	$26,491	1.729	75.6	59.4	91.8	$30M/yr Major Rehab - City Roads	In Need Year
0000196990	MARR AVE	WESTBANK EXP SERVICE-GENERAL DE GAULLE DR	0.115	0.230	1,805	Principal Arterial	Composite	TALL TIMBERS - BRECHTEL	Council District C	Survey Area 5	None	2025	$92,352	13.610	77.3	61.6	92.9	$30M/yr Major Rehab - City Roads	In Need Year
Total			**7.236**	**13.540**	**132,668**								**$6,786,271**						

DRAFT

Table D1: Budget Recommended Rehabilitations - Combined Major Rehab

Paved City Roads with Data, 2016 to 2025, MinExcl.:2, Infl.:2.5%, Disc.:0%, Incl.Super:No, Committed:Yes, Tol.:N/A, MaxAcc.:0

SectionID*	Street*	Limits	Length (mi)	Lane-miles	Area (sy)	Funcls	PaveType	Neighborhood	Ward	Maint. District	FHWA Route	Budget Rehab Need Year	Budget Rehab Cost	Budget Rehab CE	PCIYr1	RCIYr1	SDIYr1	Child Budget	Pick Flag
Budget Rehab*: AC - Mill and Overlay with Base Repairs - 154 Items																			
0000001110	S CARROLLTON AVE	LEAKE AVE-ST CHARLES AVE	0.045	0.045	736	Minor Arterial	Composite	LEONIDAS	Council District A	Survey Area 1	Local	2025	$56,540	8.574	63.3	46.4	80.1	$1.5M/yr Major Rehab - FHWA Roads	In Need Year
0000006560	BURTHE ST	FERN ST-BURDETTE ST	0.066	0.066	907	Local	Flexible	EAST CARROLLTON	Council District A	Survey Area 1	None	2017	$69,680	0.777	70.6	57.4	83.7	$30M/yr Major Rehab - City Roads	Delayed
0000008860	PALMER AVE	LOYOLA AVE-CROMWELL PL	0.066	0.066	1,153	Local	Composite	AUDUBON	Council District A	Survey Area 1	None	2025	$88,575	1.089	61.3	39.1	83.5	$30M/yr Major Rehab - City Roads	In Need Year
0000010340	JOSEPH ST	MAGNOLIA ST-S ROBERTSON ST	0.056	0.056	934	Local	Composite	AUDUBON	Council District A	Survey Area 1	None	2025	$71,789	1.075	58.2	30.7	85.7	$30M/yr Major Rehab - City Roads	In Need Year
0000011570	BELLECASTLE ST	COLISEUM ST-PERRIER ST	0.047	0.095	466	Local	Flexible	UPTOWN	Council District B	Survey Area 1	None	2025	$35,801	0.873	63.9	37.0	90.7	$30M/yr Major Rehab - City Roads	In Need Year
0000020700	ST MARY ST	CONSTANCE ST-HASTINGS PL	0.029	0.029	444	Local	Composite	ST. THOMAS DEV	Council District B	Survey Area 1	None	2016	$34,110	1.346	63.9	51.8	75.9	$30M/yr Major Rehab - City Roads	Delayed
0000021380	FELICITY ST	MAGNOLIA ST-CLARA ST	0.058	0.116	1,287	Local	Composite	CENTRAL CITY	Council District B	Survey Area 1	None	2016	$98,872	0.953	63.5	52.9	74.0	$30M/yr Major Rehab - City Roads	Delayed
0000023750	LEE CIRCLE	ST CHARLES AVE-ANDREW HIGGINS DR	0.046	0.092	1,063	Minor Arterial	Composite	CENTRAL BUSINESS DISTRICT	Council District B	Survey Area 1	Local	2016	$81,702	6.413	65.4	57.0	73.8	$1.5M/yr Major Rehab - FHWA Roads	Delayed
0000024070	LOYOLA AVE	JULIA ST-HOWARD AVE	0.071	0.214	1,422	Principal Arterial	Composite	CENTRAL BUSINESS DISTRICT	Council District B	Survey Area 1	Local	2025	$109,246	11.497	56.2	22.3	90.1	$1.5M/yr Major Rehab - FHWA Roads	In Need Year
0000024740	LAFAYETTE ST	TCHOUPITOULAS ST-CONSTANCE ST	0.035	0.035	294	Local	Composite	CENTRAL BUSINESS DISTRICT	Council District B	Survey Area 1	None	2025	$22,592	2.165	58.2	30.7	85.6	$30M/yr Major Rehab - City Roads	In Need Year
0000025430	GRAVIER ST	LOYOLA AVE-S RAMPART ST	0.061	0.061	926	Major Collector	Composite	CENTRAL BUSINESS DISTRICT	Council District B	Survey Area 1	Local	2025	$71,149	5.635	61.1	36.3	85.8	$1.5M/yr Major Rehab - FHWA Roads	In Need Year
0000025460	GRAVIER ST	BARONNE ST-CARONDELET ST	0.078	0.078	1,157	Major Collector	Composite	CENTRAL BUSINESS DISTRICT	Council District B	Survey Area 1	Local	2025	$88,916	5.215	56.5	24.0	88.9	$1.5M/yr Major Rehab - FHWA Roads	In Need Year
0000027930	ESPLANADE AVE	BURGUNDY ST-N RAMPART ST	0.063	0.063	826	Minor Arterial	Composite	FRENCH QUARTER	Council District C	Survey Area 1	Local	2025	$63,473	10.681	65.4	48.9	81.8	$1.5M/yr Major Rehab - FHWA Roads	In Need Year
0000029730	LOYOLA AVE	POYDRAS ST-PERDIDO ST	0.090	0.269	1,884	Principal Arterial	Composite	CENTRAL BUSINESS DISTRICT	Council District B	Survey Area 1	Local	2025	$144,739	13.464	64.8	49.6	79.9	$1.5M/yr Major Rehab - FHWA Roads	In Need Year
0000030940	DAUPHINE ST	IBERVILLE ST-CANAL ST	0.073	0.073	947	Major Collector	Composite	CENTRAL BUSINESS DISTRICT	Council District C	Survey Area 1	Local	2025	$72,779	7.039	63.5	44.8	82.1	$1.5M/yr Major Rehab - FHWA Roads	In Need Year
0000031620	ROYAL ST	ST PHILIP ST-DUMAINE ST	0.069	0.069	933	Major Collector	Composite	FRENCH QUARTER	Council District C	Survey Area 1	Local	2025	$71,678	6.676	63.7	43.2	84.1	$1.5M/yr Major Rehab - FHWA Roads	In Need Year
0000031790	ST CHARLES AVE	POYDRAS ST-N MAESTRI PL	0.039	0.078	674	Minor Arterial	Composite	CENTRAL BUSINESS DISTRICT	Council District B	Survey Area 1	Local	2025	$51,767	8.157	64.3	48.7	79.8	$1.5M/yr Major Rehab - FHWA Roads	In Need Year
0000031820	ST CHARLES AVE	GIROD ST-JULIA ST	0.102	0.204	2,193	Minor Arterial	Composite	CENTRAL BUSINESS DISTRICT	Council District B	Survey Area 1	Local	2025	$168,535	6.661	66.2	51.8	80.5	$1.5M/yr Major Rehab - FHWA Roads	In Need Year
0000031850	ST CHARLES AVE	LEE CIRCLE-CALLIOPE ST	0.087	0.173	2,145	Minor Arterial	Composite	CENTRAL BUSINESS DISTRICT	Council District B	Survey Area 1	Local	2016	$164,855	5.673	63.7	48.3	79.1	$1.5M/yr Major Rehab - FHWA Roads	Delayed
0000032900	ST CHARLES AVE	PALMER AVE-WEBSTER ST	0.029	0.029	406	Minor Arterial	Composite	AUDUBON	Council District A	Survey Area 1	Local	2025	$31,207	10.504	66.7	53.8	79.5	$1.5M/yr Major Rehab - FHWA Roads	In Need Year
0000033960	MAGAZINE ST	ERATO ST-THALIA ST	0.076	0.152	1,768	Minor Arterial	Composite	CENTRAL CITY	Council District B	Survey Area 1	Local	2016	$135,893	6.261	64.4	54.0	74.8	$1.5M/yr Major Rehab - FHWA Roads	Delayed
0000034180	CAMP ST	ANDREW HIGGINS DR-ST JOSEPH ST	0.075	0.151	1,787	Minor Arterial	Composite	CENTRAL BUSINESS DISTRICT	Council District B	Survey Area 1	Local	2016	$137,285	5.935	63.8	48.4	79.1	$1.5M/yr Major Rehab - FHWA Roads	Delayed
0000034270	CAMP ST	GRAVIER ST-COMMON ST	0.048	0.095	1,149	Minor Arterial	Composite	CENTRAL BUSINESS DISTRICT	Council District B	Survey Area 1	Local	2016	$88,302	6.158	65.9	56.5	75.2	$1.5M/yr Major Rehab - FHWA Roads	Delayed
0000034580	TCHOUPITOULAS ST	POYDRAS ST-LAFAYETTE ST	0.077	0.155	1,771	Minor Arterial	Composite	CENTRAL BUSINESS DISTRICT	Council District B	Survey Area 1	Local	2025	$136,056	5.857	63.3	42.0	84.5	$1.5M/yr Major Rehab - FHWA Roads	In Need Year
0000035910	RELIGIOUS ST	FELICITY ST-NUNS ST	0.038	0.077	623	Local	Composite	ST. THOMAS DEV	Council District B	Survey Area 1	None	2016	$47,873	1.232	62.0	44.7	79.2	$30M/yr Major Rehab - City Roads	Delayed
0000040710	COLISEUM ST	CLIO ST-ERATO ST	0.056	0.056	650	Local	Flexible	CENTRAL CITY	Council District B	Survey Area 1	None	2025	$49,982	0.784	67.9	46.2	89.5	$30M/yr Major Rehab - City Roads	In Need Year
0000041850	PRYTANIA ST	6TH ST-7TH ST	0.057	0.115	1,322	Local	Composite	GARDEN DISTRICT	Council District B	Survey Area 1	None	2016	$101,570	0.965	63.3	60.4	66.2	$30M/yr Major Rehab - City Roads	Delayed
0000042860	CARONDELET ST	UPPERLINE ST-BORDEAUX ST	0.052	0.052	999	Local	Composite	UPTOWN	Council District B	Survey Area 1	None	2025	$76,801	0.995	61.1	39.2	83.0	$30M/yr Major Rehab - City Roads	In Need Year
0000042890	CARONDELET ST	CADIZ ST-JENA ST	0.066	0.066	1,077	Local	Composite	UPTOWN	Council District B	Survey Area 1	None	2025	$82,777	1.231	63.3	45.5	81.0	$30M/yr Major Rehab - City Roads	In Need Year
0000046870	MAGNOLIA ST	ROBERT ST-UPPERLINE ST	0.067	0.067	1,097	Local	Flexible	FRERET	Council District B	Survey Area 1	None	2017	$84,272	0.730	72.4	63.7	81.0	$30M/yr Major Rehab - City Roads	Delayed
0000046920	MAGNOLIA ST	JOSEPH ST-JOSEPH CT	0.011	0.023	147	Local	Flexible	AUDUBON	Council District A	Survey Area 1	None	2025	$11,270	0.658	65.6	39.5	91.7	$30M/yr Major Rehab - City Roads	In Need Year
0000051870	S CARROLLTON AVE	FIG ST-EARHART BLVD	0.068	0.205	1,869	Minor Arterial	Composite	MARLYVILLE - FONTAINBLEAU	Council District B	Survey Area 2	Local	2016	$143,638	5.304	64.3	52.8	75.7	$1.5M/yr Major Rehab - FHWA Roads	Delayed
0000052180	N CARROLLTON AVE	FLOWERDALE CT-CITY PARK AVE	0.080	0.161	1,606	Minor Arterial	Composite	CITY PARK	Council District A	Survey Area 2	Local	2025	$123,376	6.916	64.9	46.2	83.6	$1.5M/yr Major Rehab - FHWA Roads	In Need Year
0000052790	S CARROLLTON AVE	OLEANDER ST-EARHART BLVD	0.051	0.154	1,336	Minor Arterial	Composite	GERT TOWN	Council District A	Survey Area 2	Local	2025	$102,646	5.456	65.0	50.1	79.9	$1.5M/yr Major Rehab - FHWA Roads	In Need Year
0000053560	PINE ST	STROELITZ ST-WASHINGTON AVE	0.027	0.027	501	Local	Composite	GERT TOWN	Council District B	Survey Area 2	None	2025	$38,482	1.010	60.7	36.7	84.6	$30M/yr Major Rehab - City Roads	In Need Year
0000053570	PINE ST	WASHINGTON AVE-DREXEL DR	0.030	0.030	512	Major Collector	Composite	GERT TOWN	Council District B	Survey Area 2	None	2025	$39,318	4.051	53.0	13.8	92.1	$30M/yr Major Rehab - City Roads	In Need Year
0000056230	NAPOLEON AVE	S CLAIBORNE AVE-S DERBIGNY ST	0.063	0.127	1,310	Minor Arterial	Composite	BROADMOOR	Council District B	Survey Area 2	Local	2025	$100,682	6.835	65.8	49.5	82.1	$1.5M/yr Major Rehab - FHWA Roads	In Need Year
0000056380	NAPOLEON AVE	S MIRO ST-S GALVEZ ST	0.056	0.111	958	Minor Arterial	Composite	BROADMOOR	Council District B	Survey Area 2	Local	2025	$73,625	8.120	65.6	48.1	83.0	$1.5M/yr Major Rehab - FHWA Roads	In Need Year
0000056390	NAPOLEON AVE	S GALVEZ ST-S GALVEZ ST	0.011	0.022	201	Minor Arterial	Composite	BROADMOOR	Council District B	Survey Area 2	Local	2016	$15,437	7.572	64.1	48.6	79.5	$1.5M/yr Major Rehab - FHWA Roads	Delayed
0000057480	PALMETTO ST	STROELITZ ST-LIVINGSTON ST	0.135	0.270	2,218	Major Collector	Composite	LAKEWOOD	Council District A	Survey Area 2	Local	2025	$170,447	5.696	64.7	48.1	81.2	$1.5M/yr Major Rehab - FHWA Roads	In Need Year
0000057800	WASHINGTON AVE	S WHITE ST-S BROAD ST	0.044	0.088	1,102	Minor Arterial	Composite	BROADMOOR	Council District B	Survey Area 2	Local	2016	$84,707	6.027	65.3	60.2	70.3	$1.5M/yr Major Rehab - FHWA Roads	Delayed
0000058530	MARTIN LUTHER KING BLVD	S GALVEZ ST-S GALVEZ ST	0.013	0.026	238	Minor Arterial	Composite	B. W. COOPER	Council District B	Survey Area 2	Local	2025	$18,289	7.581	64.2	45.9	82.5	$1.5M/yr Major Rehab - FHWA Roads	In Need Year
0000062280	WALMSLEY AVE	LOWERLINE ST-BURDETTE ST	0.061	0.122	1,348	Local	Composite	MARLYVILLE - FONTAINBLEAU	Council District A	Survey Area 2	None	2016	$103,559	0.981	64.0	56.3	71.7	$30M/yr Major Rehab - City Roads	Delayed
0000062290	WALMSLEY AVE	BURDETTE ST-FERN ST	0.066	0.133	1,456	Local	Composite	MARLYVILLE - FONTAINBLEAU	Council District A	Survey Area 2	None	2016	$111,884	0.983	62.9	56.1	69.7	$30M/yr Major Rehab - City Roads	Delayed
0000062300	WALMSLEY AVE	FERN ST-SHORT ST	0.062	0.123	1,351	Local	Composite	MARLYVILLE - FONTAINBLEAU	Council District A	Survey Area 2	None	2016	$103,798	0.995	64.4	57.6	71.2	$30M/yr Major Rehab - City Roads	Delayed
0000064580	DIXON ST	DIXON ST-DUBLIN ST	0.047	0.047	1,117	Local	Composite	DIXON	Council District A	Survey Area 2	None	2025	$85,826	0.845	63.7	47.3	80.0	$30M/yr Major Rehab - City Roads	In Need Year
0000064640	CALLIOPE ST	S JEFFERSON DAVIS PKWY-S JEFFERSON DAVIS PKWY	0.034	0.067	563	Local	Composite	GERT TOWN	Council District B	Survey Area 2	None	2025	$43,280	0.817	49.8	7.6	92.0	$30M/yr Major Rehab - City Roads	In Need Year
0000066170	FONTAINEBLEAU DR	S DUPRE ST-PAVE CHANGE	0.037	0.037	623	Major Collector	Composite	BROADMOOR	Council District B	Survey Area 2	Local	2025	$47,856	5.415	62.6	43.2	82.0	$1.5M/yr Major Rehab - FHWA Roads	In Need Year
0000070270	S CORTEZ ST	CANAL ST-CLEVELAND AVE	0.074	0.074	946	Local	Flexible	MID-CITY	Council District A	Survey Area 2	None	2017	$72,728	0.900	70.9	61.2	80.5	$30M/yr Major Rehab - City Roads	Delayed
0000070320	S CORTEZ ST	D HEMECOURT ST-ULLOA ST	0.070	0.070	987	Local	Flexible	MID-CITY	Council District B	Survey Area 2	None	2017	$75,879	0.777	70.6	58.4	82.7	$30M/yr Major Rehab - City Roads	Delayed
0000070840	S JEFFERSON DAVIS PKWY	CANAL ST-CLEVELAND AVE	0.074	0.149	1,338	Minor Arterial	Composite	MID-CITY	Council District B	Survey Area 2	Local	2025	$102,782	7.335	63.4	40.7	86.0	$1.5M/yr Major Rehab - FHWA Roads	In Need Year
0000070900	S JEFFERSON DAVIS PKWY	TULANE AVE-JEFF DAVIS OVERPASS	0.052	0.105	962	Minor Arterial	Composite	MID-CITY	Council District B	Survey Area 2	Local	2025	$73,906	6.830	60.2	33.5	86.8	$1.5M/yr Major Rehab - FHWA Roads	In Need Year
0000071780	S WHITE ST	GRAVIER ST-TULANE AVE	0.092	0.092	1,950	Local	Composite	MID-CITY	Council District B	Survey Area 2	None	2016	$149,836	1.013	62.6	55.1	70.0	$30M/yr Major Rehab - City Roads	Delayed
0000072520	N GALVEZ ST	IBERVILLE ST-BIENVILLE ST	0.063	0.127	1,025	Major Collector	Composite	TULANE - GRAVIER	Council District B	Survey Area 2	Local	2016	$78,765	5.976	64.6	53.2	75.9	$1.5M/yr Major Rehab - FHWA Roads	Delayed
0000073870	N MIRO ST	GOVERNOR NICHOLLS ST-URSULINES AVE	0.062	0.123	1,026	Major Collector	Composite	TREME - LAFITTE	Council District D	Survey Area 2	Local	2016	$78,867	5.970	65.2	57.5	72.9	$1.5M/yr Major Rehab - FHWA Roads	Delayed

DRAFT

Table D1: Budget Recommended Rehabilitations - Combined Major Rehab

Paved City Roads with Data, 2016 to 2025, MinExcl.:2, Infl.:2.5%, Disc.:0%, Incl.Super:No, Committed:Yes, Tol.:N/A, MaxAcc.:0

SectionID*	Street*	Limits	Length (mi)	Lane-miles	Area (sy)	Funcls	PaveType	Neighborhood	Ward	Maint. District	FHWA Route	Budget Rehab Need Year	Budget Rehab Cost	Budget Rehab CE	PCIYr1	RCIYr1	SDIYr1	Child Budget	Pick Flag
0000073890	N MIRO ST	ST PHILIP ST-DUMAINE ST	0.076	0.151	1,268	Major Collector	Composite	TREME - LAFITTE	Council District D	Survey Area 2	Local	2016	$97,463	5.934	66.2	57.8	74.6	$15M/yr Major Rehab - FHWA Roads	Delayed
0000075360	BAYOU RD	ESPLANADE AVE-MILNE RD	0.017	0.017	217	Local	Flexible	TREME - LAFITTE	Council District D	Survey Area 2	None	2025	$16,666	0.722	68.5	47.2	89.7	$30M/yr Major Rehab - City Roads	In Need Year
0000078010	LAFITTE AVE	N DERBIGNY ST-N ROMAN ST	0.066	0.133	1,159	Local	Composite	TREME - LAFITTE	Council District D	Survey Area 2	None	2016	$89,096	1.189	63.0	50.5	75.4	$30M/yr Major Rehab - City Roads	Delayed
0000079340	BIENVILLE AVE	N GENOIS ST-N TELEMACHUS ST	0.062	0.125	868	Major Collector	Composite	MID-CITY	Council District B	Survey Area 2	Local	2016	$66,683	7.022	66.2	55.0	77.4	$15M/yr Major Rehab - FHWA Roads	Delayed
0000081000	CLEVELAND AVE	S DUPRE ST-S GAYOSO ST	0.064	0.064	1,014	Local	Flexible	MID-CITY	Council District B	Survey Area 2	None	2017	$77,945	0.690	71.1	59.2	82.9	$30M/yr Major Rehab - City Roads	Delayed
0000081050	CLEVELAND AVE	S JEFFERSON DAVIS PKWY-S JEFFERSON DAVIS PKWY	0.035	0.035	590	Local	Composite	MID-CITY	Council District B	Survey Area 2	None	2025	$45,338	0.819	49.3	6.7	91.9	$30M/yr Major Rehab - City Roads	In Need Year
0000081590	BANKS ST	S CLARK ST-S GENOIS ST	0.063	0.063	988	Major Collector	Composite	MID-CITY	Council District B	Survey Area 2	Local	2016	$75,913	6.250	64.3	55.6	73.0	$15M/yr Major Rehab - FHWA Roads	Delayed
0000081600	BANKS ST	S GENOIS ST-S TELEMACHUS ST	0.063	0.063	944	Major Collector	Composite	MID-CITY	Council District B	Survey Area 2	Local	2016	$72,574	6.528	66.1	55.8	76.3	$15M/yr Major Rehab - FHWA Roads	Delayed
0000081860	BANKS ST	S SCOTT ST-S CORTEZ ST	0.071	0.071	1,228	Major Collector	Composite	MID-CITY	Council District B	Survey Area 2	Local	2016	$94,389	5.591	65.0	53.0	77.0	$15M/yr Major Rehab - FHWA Roads	Delayed
0000081990	BANKS ST	JANE ALY-S BROAD ST	0.054	0.054	755	Major Collector	Composite	MID-CITY	Council District B	Survey Area 2	Local	2016	$58,025	7.078	67.2	57.7	76.7	$15M/yr Major Rehab - FHWA Roads	Delayed
0000083560	S JEFFERSON DAVIS PKWY	CALLIOPE ST-WASHINGTON AVE	0.075	0.150	1,470	Minor Arterial	Composite	GERT TOWN	Council District B	Survey Area 2	Local	2025	$112,960	7.275	66.1	50.9	81.2	$15M/yr Major Rehab - FHWA Roads	In Need Year
0000087950	LOUISVILLE ST	LANE ST-PORTEOUS ST	0.125	0.250	1,915	Local	Flexible	LAKEVIEW	Council District A	Survey Area 2	None	2017	$147,130	0.766	70.4	61.9	78.9	$30M/yr Major Rehab - City Roads	Delayed
0000088625	CANAL BLVD	KENILWORTH ST-CANAL BLVD EXIT	0.058	0.116	1,203	Minor Arterial	Composite	LAKEVIEW	Council District A	Survey Area 2	Local	2025	$92,426	6.224	62.0	37.6	86.4	$15M/yr Major Rehab - FHWA Roads	In Need Year
0000090730	GERMAIN ST	COLBERT ST - LOUISVILLE ST ALLEY-COLBERT ST	0.032	0.064	378	Local	Flexible	LAKEVIEW	Council District A	Survey Area 2	None	2025	$29,030	0.696	61.5	31.4	91.6	$30M/yr Major Rehab - City Roads	In Need Year
0000092170	FILMORE AVE	LOUIS XIV ST - CANAL BLVD ALLEY-CANAL BLVD	0.033	0.066	785	Minor Arterial	Composite	LAKEVIEW	Council District A	Survey Area 2	Local	2025	$60,322	5.710	63.4	43.1	83.6	$15M/yr Major Rehab - FHWA Roads	In Need Year
0000092220	FILMORE AVE	MEMPHIS ST-MEMPHIS ST - GENERAL DIAZ ST ALLEY	0.030	0.061	741	Minor Arterial	Composite	LAKEVIEW	Council District A	Survey Area 2	Local	2016	$56,924	6.260	65.5	61.4	69.6	$15M/yr Major Rehab - FHWA Roads	Delayed
0000092380	WISNER BLVD RAMP	WISNER BLVD-FILMORE AVE	0.026	0.026	215	Minor Arterial	Composite	CITY PARK	Council District A	Survey Area 2	None	2025	$16,555	16.401	63.6	44.9	82.2	$30M/yr Major Rehab - City Roads	In Need Year
0000092480	FILMORE AVE	WUERPEL ST-CATINA ST	0.023	0.023	366	Minor Arterial	Composite	LAKEVIEW	Council District A	Survey Area 2	Local	2025	$28,108	8.508	64.3	44.9	83.6	$15M/yr Major Rehab - FHWA Roads	In Need Year
0000093300	WALKER ST	MEMPHIS ST - GENERAL DIAZ ST ALLEY-GENERAL DIAZ ST	0.031	0.061	455	Local	Flexible	LAKEVIEW	Council District A	Survey Area 2	None	2016	$34,938	0.707	69.8	55.7	83.8	$30M/yr Major Rehab - City Roads	Delayed
0000093320	WALKER ST	GENERAL DIAZ ST - MARSHAL FOCH ST ALLEY-MARSHAL FOCH ST	0.031	0.062	444	Local	Flexible	LAKEVIEW	Council District A	Survey Area 2	None	2016	$34,153	0.685	64.1	47.3	80.8	$30M/yr Major Rehab - City Roads	Delayed
0000095820	HARRISON AVE	MARCONI DR-MAGNOLIA DR	0.104	0.208	1,889	Major Collector	Composite	CITY PARK	Council District A	Survey Area 2	Local	2016	$145,140	5.621	64.6	61.6	67.5	$15M/yr Major Rehab - FHWA Roads	Delayed
0000095880	HARRISON AVE	START OF ONEWAY-WISNER BLVD	0.063	0.063	609	Major Collector	Composite	CITY PARK	Council District A	Survey Area 2	Local	2025	$46,772	9.766	65.5	49.6	81.4	$15M/yr Major Rehab - FHWA Roads	In Need Year
0000096240	HARRISON AVE	CATINA ST - MILNE BLVD ALLEY-MILNE BLVD	0.028	0.056	545	Major Collector	Composite	LAKEVIEW	Council District A	Survey Area 2	Local	2019	$41,846	5.546	65.7	70.3	61.0	$15M/yr Major Rehab - FHWA Roads	Delayed
0000096310	HARRISON AVE	LOUISVILLE ST - LOUIS XIV ST ALLEY-LOUIS XIV ST	0.031	0.062	602	Major Collector	Composite	LAKEVIEW	Council District A	Survey Area 2	Local	2018	$46,251	5.428	67.5	66.4	68.5	$15M/yr Major Rehab - FHWA Roads	Delayed
0000096550	HARRISON AVE	GENERAL DIAZ ST - MARSHAL FOCH ST ALLEY-GENERAL DIAZ ST	0.030	0.059	532	Major Collector	Composite	LAKEVIEW	Council District A	Survey Area 2	Local	2016	$40,889	5.517	64.3	56.1	72.5	$15M/yr Major Rehab - FHWA Roads	Delayed
0000102930	PAUL MORPHY ST	LAPEYROUSE ST-ONZAGA ST	0.070	0.070	1,093	Local	Flexible	FAIRGROUNDS	Council District D	Survey Area 3	None	2017	$84,016	0.777	70.7	63.6	77.8	$30M/yr Major Rehab - City Roads	Delayed
0000103150	ROUSSELIN DR	LAHARPE ST-LAPEYROUSE ST	0.070	0.140	1,043	Local	Flexible	SEVENTH WARD	Council District D	Survey Area 3	None	2017	$80,182	0.691	70.1	55.1	85.0	$30M/yr Major Rehab - City Roads	Delayed
0000103640	N GALVEZ ST	ONZAGA ST-DABADIE ST	0.070	0.070	1,127	Major Collector	Composite	SEVENTH WARD	Council District D	Survey Area 3	Local	2016	$86,628	5.967	64.5	52.6	76.3	$15M/yr Major Rehab - FHWA Roads	Delayed
0000104580	ST BERNARD AVE	START OF DIVIDED-N CLAIBORNE AVE	0.026	0.026	393	Major Collector	Composite	SEVENTH WARD	Council District C	Survey Area 3	Local	2025	$30,225	6.165	64.6	47.1	82.1	$15M/yr Major Rehab - FHWA Roads	In Need Year
0000105070	ST BERNARD AVE	GRANADA DR-RIVIERA AVE	0.072	0.145	1,430	Major Collector	Composite	FILMORE	Council District D	Survey Area 3	Local	2017	$109,912	5.206	65.7	62.8	68.6	$15M/yr Major Rehab - FHWA Roads	Delayed
0000105490	ST BERNARD AVE	FILMORE AVE-GARDENA DR	0.057	0.114	1,075	Major Collector	Composite	FILMORE	Council District D	Survey Area 3	Local	2016	$82,641	5.280	64.6	57.0	72.1	$15M/yr Major Rehab - FHWA Roads	Delayed
0000105860	ST BERNARD AVE	N BROAD ST-LAW ST	0.022	0.022	507	Minor Arterial	Composite	SEVENTH WARD	Council District D	Survey Area 3	Local	2025	$38,968	5.861	62.8	42.0	83.6	$15M/yr Major Rehab - FHWA Roads	In Need Year
0000106470	BURGUNDY ST	MAZANT ST-BARTHOLOMEW ST	0.060	0.060	951	Local	Composite	BYWATER	Council District C	Survey Area 3	None	2016	$73,104	1.270	62.4	46.7	78.0	$30M/yr Major Rehab - City Roads	Delayed
0000107630	POLAND AVE	N VILLERE ST-N ROBERTSON ST	0.074	0.147	1,275	Minor Arterial	Composite	BYWATER	Council District D	Survey Area 3	Local	2016	$97,984	8.404	66.1	53.7	78.5	$15M/yr Major Rehab - FHWA Roads	Delayed
0000112570	N VILLERE ST	MONTEGUT ST-FELICIANA ST	0.057	0.114	757	Local	Flexible	ST. CLAUDE	Council District C	Survey Area 3	None	2021	$58,171	0.688	58.0	36.2	79.7	$30M/yr Major Rehab - City Roads	Delayed
0000119330	FLOOD ST	ST CLAUDE AVE-N RAMPART ST	0.085	0.085	1,388	Local	Flexible	HOLY CROSS	Council District E	Survey Area 3	None	2017	$106,650	0.702	71.7	61.6	81.8	$30M/yr Major Rehab - City Roads	Delayed
0000122360	DELERY ST	RODER ST-N ROMAN ST	0.039	0.078	497	Local	Flexible	LOWER NINTH WARD	Council District E	Survey Area 3	None	2022	$38,191	0.694	56.4	28.0	84.8	$30M/yr Major Rehab - City Roads	Delayed
0000122710	ELYSIAN FIELDS AVE	N RAMPART ST-BURGUNDY ST	0.068	0.203	1,902	Minor Arterial	Composite	MARIGNY	Council District C	Survey Area 3	Local	2019	$146,173	5.784	65.3	69.9	60.7	$15M/yr Major Rehab - FHWA Roads	Delayed
0000122720	ELYSIAN FIELDS AVE	BURGUNDY ST-DAUPHINE ST	0.068	0.204	1,765	Minor Arterial	Composite	MARIGNY	Council District C	Survey Area 3	Local	2018	$135,603	6.173	65.6	68.3	62.9	$15M/yr Major Rehab - FHWA Roads	Delayed
0000122740	ELYSIAN FIELDS AVE	ROYAL ST-CHARTRES ST	0.068	0.204	1,767	Minor Arterial	Composite	MARIGNY	Council District C	Survey Area 3	Local	2017	$135,757	5.914	66.3	62.2	70.3	$15M/yr Major Rehab - FHWA Roads	Delayed
0000123000	FRENCHMEN ST	BURGUNDY ST-N RAMPART ST	0.068	0.068	1,173	Local	Flexible	MARIGNY	Council District C	Survey Area 3	None	2018	$90,172	0.735	69.8	64.9	74.6	$30M/yr Major Rehab - City Roads	Delayed
0000123240	TOURO ST	N ROCHEBLAVE ST-N TONTI ST	0.070	0.070	1,066	Local	Flexible	SEVENTH WARD	Council District D	Survey Area 3	None	2017	$81,915	0.687	70.4	56.5	84.3	$30M/yr Major Rehab - City Roads	Delayed
0000123990	ANNETTE ST	N ROCHEBLAVE ST-N DORGENOIS ST	0.070	0.070	1,029	Local	Flexible	SEVENTH WARD	Council District D	Survey Area 3	None	2016	$79,046	0.682	67.4	51.1	83.6	$30M/yr Major Rehab - City Roads	Delayed
0000125140	N DERBIGNY ST	MUSIC ST-ARTS ST	0.068	0.135	1,107	Local	Flexible	ST. ROCH	Council District D	Survey Area 3	None	2017	$85,040	0.695	71.0	60.9	81.0	$30M/yr Major Rehab - City Roads	Delayed
0000125280	N ROMAN ST	ST ROCH AVE-ST ROCH AVE	0.015	0.029	236	Local	Flexible	ST. ROCH	Council District D	Survey Area 3	None	2017	$18,152	0.701	70.3	60.5	80.0	$30M/yr Major Rehab - City Roads	Delayed
0000126090	N MIRO ST	ANNETTE ST-ALLEN ST	0.070	0.141	1,240	Major Collector	Composite	SEVENTH WARD	Council District D	Survey Area 3	Local	2016	$95,252	5.594	67.0	56.6	77.3	$15M/yr Major Rehab - FHWA Roads	Delayed
0000126660	HOPE ST	ALLEN ST-ANNETTE ST	0.070	0.070	1,119	Local	Flexible	SEVENTH WARD	Council District D	Survey Area 3	None	2017	$85,962	0.743	70.5	62.5	78.5	$30M/yr Major Rehab - City Roads	Delayed
0000126980	AGRICULTURE ST	REPUBLIC ST-GEORGE NICK CONNER DR	0.070	0.070	878	Local	Flexible	FAIRGROUNDS	Council District D	Survey Area 3	None	2021	$67,451	0.679	52.4	20.8	83.9	$30M/yr Major Rehab - City Roads	Delayed
0000127162	FLORIDA AVE	TREASURE ST-GEORGE NICK CONNER DR	0.005	0.010	86	Local	Flexible	ST. ROCH	Council District D	Survey Area 3	None	2017	$6,591	0.682	70.3	62.5	78.1	$30M/yr Major Rehab - City Roads	Delayed
0000131630	MUSIC ST	N DORGENOIS ST-LAW ST	0.070	0.141	820	Local	Flexible	ST. ROCH	Council District D	Survey Area 3	None	2025	$63,037	0.711	63.5	35.0	92.0	$30M/yr Major Rehab - City Roads	In Need Year
0000132010	ALMONASTER AVE	N JOHNSON ST-N GALVEZ ST	0.073	0.147	1,319	Major Collector	Composite	ST. CLAUDE	Council District D	Survey Area 3	Local	2017	$101,339	5.770	66.4	63.9	68.8	$15M/yr Major Rehab - FHWA Roads	Delayed
0000132040	ALMONASTER AVE	N MIRO ST-N TONTI ST	0.074	0.148	1,271	Major Collector	Composite	ST. CLAUDE	Council District D	Survey Area 3	Local	2017	$97,668	5.981	65.3	62.8	67.8	$15M/yr Major Rehab - FHWA Roads	Delayed
0000132070	ALMONASTER AVE	N ROCHEBLAVE ST-N DORGENOIS ST & ALMONASTER AV OVERPA	0.074	0.147	1,294	Major Collector	Composite	ST. CLAUDE	Council District D	Survey Area 3	Local	2017	$99,444	5.958	65.9	65.3	66.5	$15M/yr Major Rehab - FHWA Roads	Delayed
0000132190	ALMONASTER AVE	METROPOLITAN ST-LOUISA ST	0.040	0.080	767	Major Collector	Composite	DESIRE AREA	Council District D	Survey Area 3	Local	2016	$58,913	5.308	66.6	61.4	71.8	$15M/yr Major Rehab - FHWA Roads	Delayed
0000132290	ALMONASTER AVE	METROPOLITAN ST-ST FERDINAND ST	0.426	0.853	7,413	Major Collector	Composite	DESIRE AREA	Council District D	Survey Area 3	Local	2025	$569,666	6.795	66.1	79.2	52.9	$15M/yr Major Rehab - FHWA Roads	In Need Year
0000133600	TOURO ST	PLEASURE ST-LAFRENIERE ST	0.070	0.139	1,140	Local	Flexible	DILLARD	Council District D	Survey Area 3	None	2017	$87,567	0.679	71.1	59.8	82.4	$30M/yr Major Rehab - City Roads	Delayed

DRAFT

Table D1: Budget Recommended Rehabilitations - Combined Major Rehab

Paved City Roads with Data, 2016 to 2025, MinExcl.:2, Infl.:2.5%, Disc.:0%, Incl.Super:No, Committed:Yes, Tol.:N/A, MaxAcc.:0

SectionID*	Street*	Limits	Length (mi)	Lane-miles	Area (sy)	Funcls	PaveType	Neighborhood	Ward	Maint. District	FHWA Route	Budget Rehab Need Year	Budget Rehab Cost	Budget Rehab CE	PCIYr1	RCIYr1	SDIYr1	Child Budget	Pick Flag
0000133610	TOURO ST	LAFRENIERE ST-SERE ST	0.070	0.141	1,146	Local	Flexible	DILLARD	Council District D	Survey Area 3	None	2017	$88,097	0.731	72.3	63.4	81.1	$30M/yr Major Rehab - City Roads	Delayed
0000136060	DAHLIA WALK W	SAGE ST-ELDER ST	0.074	0.148	1,127	Local	Flexible	GENTILLY TERRACE	Council District D	Survey Area 3	None	2017	$86,628	0.719	70.7	58.8	82.5	$30M/yr Major Rehab - City Roads	Delayed
0000137280	TECUMSEH ST	FORD ST-IROQUOIS ST	0.050	0.100	683	Local	Flexible	DESIRE AREA	Council District D	Survey Area 3	None	2017	$52,501	0.807	71.6	59.8	83.4	$30M/yr Major Rehab - City Roads	Delayed
0000141610	ARTS ST	CARNOT ST-MIRABEAU AVE	0.122	0.122	1,969	Local	Flexible	GENTILLY TERRACE	Council District D	Survey Area 3	None	2017	$151,339	0.684	71.4	59.7	83.0	$30M/yr Major Rehab - City Roads	Delayed
0000142830	MARIGNY ST	LOMBARD ST-CARNOT ST	0.122	0.244	1,938	Local	Flexible	GENTILLY TERRACE	Council District D	Survey Area 3	None	2017	$148,957	0.689	71.2	59.2	83.1	$30M/yr Major Rehab - City Roads	Delayed
0000142840	MARIGNY ST	CARNOT ST-MIRABEAU AVE	0.122	0.244	1,798	Local	Flexible	GENTILLY TERRACE	Council District D	Survey Area 3	None	2017	$138,130	0.745	72.0	60.0	83.9	$30M/yr Major Rehab - City Roads	Delayed
0000143970	PASTEUR BLVD	BURBANK DR-ROBERT E LEE BLVD	0.175	0.175	2,034	Local	Flexible	ST. ANTHONY	Council District D	Survey Area 3	None	2016	$156,300	0.803	69.3	49.1	89.5	$30M/yr Major Rehab - City Roads	Delayed
0000146440	PRENTISS AVE	VERMILLION BLVD-ELYSIAN FIELDS AVE	0.059	0.059	675	Local	Flexible	ST. ANTHONY	Council District D	Survey Area 3	None	2024	$51,852	0.689	54.5	17.9	91.1	$30M/yr Major Rehab - City Roads	Delayed
0000147530	SELMA ST	LAFAYE ST-BACCICH ST	0.055	0.110	780	Local	Flexible	GENTILLY TERRACE	Council District D	Survey Area 3	None	2016	$59,955	0.684	65.0	46.2	83.7	$30M/yr Major Rehab - City Roads	Delayed
0000149350	PARIS AVE	FILMORE AVE-FILMORE AVE	0.013	0.026	268	Minor Arterial	Composite	FILMORE	Council District D	Survey Area 3	Local	2025	$20,628	6.044	59.4	32.1	86.7	$15M/yr Major Rehab - FHWA Roads	In Need Year
0000149680	FREY PL	DEAD END-ST BERNARD AVE	0.056	0.112	968	Local	Composite	FAIRGROUNDS	Council District D	Survey Area 3	None	2025	$74,402	1.009	57.4	27.4	87.4	$30M/yr Major Rehab - City Roads	In Need Year
0000150960	SERE ST	GIBSON ST-HAMBURG ST	0.070	0.140	1,580	Local	Composite	ST. BERNARD AREA	Council District D	Survey Area 3	None	2016	$121,438	0.974	63.3	58.7	67.9	$30M/yr Major Rehab - City Roads	Delayed
0000155200	LAKESHORE DR	LEVEE-PRATT DR	0.065	0.131	886	Minor Arterial	Composite	LAKE TERRACE & OAKS	Council District D	Survey Area 3	Local	2025	$68,049	10.106	63.4	44.6	82.1	$15M/yr Major Rehab - FHWA Roads	In Need Year
0000156370	ROBERT E LEE BLVD	BACCICH ST-LAFAYE ST	0.068	0.068	941	Local	Flexible	MILNEBURG	Council District D	Survey Area 3	None	2017	$72,327	0.817	71.1	60.6	81.5	$30M/yr Major Rehab - City Roads	Delayed
0000156870	LEON C SIMON DR	ST ANTHONY AVE-ST ANTHONY AVE	0.011	0.022	289	Minor Arterial	Composite	ST. ANTHONY	Council District D	Survey Area 3	Local	2024	$22,233	5.158	61.0	41.2	80.7	$15M/yr Major Rehab - FHWA Roads	Delayed
0000162280	DWYER RD	WILSON AVE-RICKERT DR	0.076	0.152	1,480	Major Collector	Composite	WEST LAKE FOREST	Council District E	Survey Area 4	Local	2017	$113,694	5.318	67.1	64.5	69.7	$15M/yr Major Rehab - FHWA Roads	Delayed
0000162330	DWYER RD	FRANCISCO VERRETT DR-CHRISTIAN LN	0.101	0.201	1,978	Major Collector	Composite	WEST LAKE FOREST	Council District E	Survey Area 4	Local	2017	$152,013	5.248	66.6	63.4	69.8	$15M/yr Major Rehab - FHWA Roads	Delayed
0000162560	DWYER RD	REYNES ST-HAYDEL ST	0.031	0.062	608	Major Collector	Composite	WEST LAKE FOREST	Council District E	Survey Area 4	Local	2020	$46,729	5.722	66.8	74.4	59.2	$15M/yr Major Rehab - FHWA Roads	Delayed
0000166110	HAMMOND ST	CHARLENE DR-KNIGHT DR	0.042	0.085	1,037	Local	Composite	READ BLVD WEST	Council District E	Survey Area 4	None	2019	$79,695	0.684	46.3	27.4	65.2	$30M/yr Major Rehab - City Roads	Delayed
0000167300	DREUX AVE	READ BLVD-WARREN DR	0.127	0.255	2,000	Local	Flexible	READ BLVD EAST	Council District E	Survey Area 4	None	2018	$153,653	0.800	72.4	65.2	79.6	$30M/yr Major Rehab - City Roads	Delayed
0000168730	READ BLVD	LAKE FOREST BLVD-PAVE CHANGE	0.192	0.577	5,842	Minor Arterial	Composite	READ BLVD EAST	Council District E	Survey Area 4	Local	2018	$448,920	5.230	65.7	66.9	64.4	$15M/yr Major Rehab - FHWA Roads	Delayed
0000168800	READ BLVD	FLOSSMOOR DR-MORRISON RD	0.071	0.212	1,875	Minor Arterial	Composite	LITTLE WOODS	Council District E	Survey Area 4	Local	2017	$144,047	5.876	66.2	64.4	68.0	$15M/yr Major Rehab - FHWA Roads	Delayed
0000168930	READ BLVD	FLOSSMOOR DR-ROCKTON CIR E	0.036	0.107	948	Minor Arterial	Composite	LITTLE WOODS	Council District E	Survey Area 4	Local	2017	$72,813	5.807	66.1	62.2	70.0	$15M/yr Major Rehab - FHWA Roads	Delayed
0000168950	READ BLVD	ANDOVER DR & PLAINFIELD DR-PAVE CHANGE	0.062	0.185	1,823	Minor Arterial	Composite	LITTLE WOODS	Council District E	Survey Area 4	Local	2018	$140,120	5.438	68.1	69.1	67.0	$15M/yr Major Rehab - FHWA Roads	Delayed
0000169020	READ BLVD	NATURE CENTER DR-NATURE CENTER DR	0.008	0.025	218	Minor Arterial	Composite	READ BLVD EAST	Council District E	Survey Area 4	Local	2025	$16,718	6.876	65.4	80.1	50.6	$15M/yr Major Rehab - FHWA Roads	In Need Year
0000179670	MAYO RD	WALES ST-CURRAN RD	0.113	0.227	2,341	Major Collector	Composite	LITTLE WOODS	Council District E	Survey Area 4	Local	2019	$179,873	5.281	67.4	71.4	63.3	$15M/yr Major Rehab - FHWA Roads	Delayed
0000180670	MORRISON RD	MAYO RD-MAYO RD	0.014	0.029	236	Minor Arterial	Composite	LITTLE WOODS	Council District E	Survey Area 4	Local	2025	$18,135	8.218	64.2	43.2	85.1	$15M/yr Major Rehab - FHWA Roads	In Need Year
0000180720	MORRISON RD	CRESTMONT RD-SHEFFIELD ST	0.082	0.165	1,049	Minor Arterial	Composite	LITTLE WOODS	Council District E	Survey Area 4	Local	2025	$80,634	10.045	61.5	36.6	86.3	$15M/yr Major Rehab - FHWA Roads	In Need Year
0000184670	CERNAY ST	LOURDES ST-CORSICA PL	0.128	0.256	1,937	Local	Composite	VILLAGE DE LEST	Council District E	Survey Area 4	None	2016	$148,854	1.343	62.5	47.3	77.6	$30M/yr Major Rehab - City Roads	Delayed
0000184680	CERNAY ST	CORSICA PL-DWYER BLVD	0.050	0.100	794	Local	Composite	VILLAGE DE LEST	Council District E	Survey Area 4	None	2016	$76,382	0.999	61.7	43.5	79.8	$30M/yr Major Rehab - City Roads	Delayed
0000187540	EVERGREEN AVE	MAGELLAN ST-RICKS PL	0.068	0.136	930	Local	Flexible	McDONOGH	Council District C	Survey Area 5	None	2024	$71,464	0.682	66.6	45.2	88.0	$30M/yr Major Rehab - City Roads	Delayed
0000189430	PATTERSON ST	VERRET ST-LAVERGNE ST	0.085	0.170	1,609	Local	Flexible	ALGIERS POINT	Council District C	Survey Area 5	None	2021	$123,633	0.899	71.2	73.6	68.7	$30M/yr Major Rehab - City Roads	Delayed
0000190140	WHITNEY AVE	ALIX ST-ELIZA ST	0.081	0.162	1,585	Major Collector	Composite	WHITNEY	Council District C	Survey Area 5	Local	2016	$121,771	5.211	65.6	61.5	69.7	$15M/yr Major Rehab - FHWA Roads	Delayed
0000190190	WHITNEY AVE	HOMER ST-L B LANDRY AVE & NEWTON ST	0.073	0.146	1,405	Major Collector	Composite	WHITNEY	Council District C	Survey Area 5	Local	2017	$107,939	5.369	66.6	63.3	69.9	$15M/yr Major Rehab - FHWA Roads	Delayed
0000190740	PELICAN AVE	LE BOEUF ST-WHITNEY AVE	0.069	0.139	1,098	Local	Flexible	WHITNEY	Council District C	Survey Area 5	None	2017	$84,374	0.686	72.4	59.8	84.9	$30M/yr Major Rehab - City Roads	Delayed
0000191650	LAMARQUE ST	NUMA ST-DEAD END	0.025	0.050	279	Local	Flexible	BEHRMAN	Council District C	Survey Area 5	None	2025	$21,422	0.719	59.4	26.8	92.0	$30M/yr Major Rehab - City Roads	In Need Year
0000192460	CARMICK ST	GUADALCANAL ST-CONSTITUTION ST	0.121	0.243	1,768	Local	Flexible	U.S. NAVAL BASE	Council District C	Survey Area 5	None	2016	$135,893	0.687	68.5	51.9	85.1	$30M/yr Major Rehab - City Roads	Delayed
0000196210	GENERAL DE GAULLE DR	MARDI GRAS BLVD-END OF ONEWAY	0.033	0.065	345	Major Collector	Flexible	BEHRMAN	Council District C	Survey Area 5	None	2025	$26,477	3.927	61.2	31.0	91.3	$30M/yr Major Rehab - City Roads	In Need Year
0000196250	MARDI GRAS BLVD RAMP	MARDI GRAS BLVD-MARDI GRAS BLVD	0.020	0.020	337	Major Collector	Flexible	BEHRMAN	Council District C	Survey Area 5	None	2025	$25,862	2.472	62.4	32.7	92.1	$30M/yr Major Rehab - City Roads	In Need Year
0000201180	HUDSON PL	GENERAL MEYER AVE-ANSON ST	0.187	0.373	2,940	Local	Flexible	OLD AURORA	Council District C	Survey Area 5	None	2017	$225,954	0.686	71.8	59.0	84.6	$30M/yr Major Rehab - City Roads	Delayed
0000202090	AURORA DR	PATTERSON DR-GENERAL MEYER AVE	0.106	0.212	1,639	Local	Flexible	OLD AURORA	Council District C	Survey Area 5	None	2016	$125,938	0.682	67.8	54.8	80.8	$30M/yr Major Rehab - City Roads	Delayed
0000207400	RED OAK DR	RED OAK CT-TALL OAK DR	0.036	0.036	444	Local	Composite	TALL TIMBERS - BRECHTEL	Council District C	Survey Area 5	None	2025	$34,127	1.457	57.8	29.4	86.2	$30M/yr Major Rehab - City Roads	In Need Year
0000211050	PATTERSON DR	LANCASTER ST-BENNETT ST	0.105	0.209	1,884	Major Collector	Flexible	NEW AURORA - ENGLISH TURN	Council District C	Survey Area 5	Local	2025	$144,782	5.292	71.2	79.1	63.3	$15M/yr Major Rehab - FHWA Roads	In Need Year
Total			**10.013**	**17.950**	**177,548**								**$13,643,407**						
Budget Rehab*: AC - Reconstruction (Minor Collector/Local) - 62 Items																			
0000005610	BIRCH ST	HILLARY ST-ADAMS ST	0.062	0.124	694	Local	Flexible	EAST CARROLLTON	Council District A	Survey Area 1	None	2016	$247,858	0.680	4.9	3.8	5.9	$30M/yr Major Rehab - City Roads	Delayed
0000012050	SONIAT ST	FRERET ST-S ROBERTSON ST	0.067	0.067	788	Local	Flexible	FRERET	Council District B	Survey Area 1	None	2016	$281,469	0.688	39.4	14.0	64.7	$30M/yr Major Rehab - City Roads	Delayed
0000041220	COLISEUM ST	BELLECASTLE ST-VALMONT ST	0.018	0.036	216	Local	Flexible	UPTOWN	Council District B	Survey Area 1	None	2017	$77,183	0.686	40.2	15.8	64.5	$30M/yr Major Rehab - City Roads	Delayed
0000044120	DANNEEL ST	JOSEPH ST-ARABELLA ST	0.047	0.095	530	Local	Flexible	AUDUBON	Council District A	Survey Area 1	None	2016	$189,405	0.680	6.5	9.3	3.7	$30M/yr Major Rehab - City Roads	Delayed
0000048860	LAUSSAT PL	PRESS ST-MONTEGUT ST	0.055	0.055	610	Local	Flexible	FLORIDA AREA	Council District D	Survey Area 3	None	2016	$218,016	0.683	9.6	10.4	8.7	$30M/yr Major Rehab - City Roads	Delayed
0000051260	JOLIET ST	FIG ST-EARHART BLVD	0.030	0.061	358	Local	Flexible	HOLLYGROVE	Council District A	Survey Area 2	None	2016	$128,016	0.683	34.1	0.0	68.2	$30M/yr Major Rehab - City Roads	Delayed
0000052920	FERN ST	NELSON ST-FONTAINEBLEAU DR	0.063	0.126	742	Local	Flexible	MARLYVILLE - FONTAINBLEAU	Council District A	Survey Area 2	None	2017	$265,080	0.689	41.2	20.4	62.0	$30M/yr Major Rehab - City Roads	Delayed
0000053360	LOWERLINE ST	COOLIDGE CT-EDINBURGH ST	0.034	0.068	398	Local	Flexible	GERT TOWN	Council District B	Survey Area 2	None	2017	$142,223	0.686	40.3	25.6	54.9	$30M/yr Major Rehab - City Roads	Delayed
0000067040	BAMBOO RD	PALMETTO ST-METAIRIE RD	0.208	0.417	2,332	Local	Flexible	LAKEWOOD	Council District A	Survey Area 2	None	2016	$832,859	0.688	28.7	15.8	41.5	$30M/yr Major Rehab - City Roads	Delayed
0000067850	EAGLE ST	HEATON ST-PONTCHARTRAIN BLVD	0.031	0.063	348	Local	Flexible	DIXON	Council District A	Survey Area 2	None	2016	$124,246	0.688	13.7	14.4	12.9	$30M/yr Major Rehab - City Roads	Delayed
0000074080	N DERBIGNY ST	DUMAINE ST-ST PHILIP ST	0.074	0.074	816	Local	Flexible	TREME - LAFITTE	Council District D	Survey Area 2	None	2016	$291,588	0.689	6.4	4.4	8.3	$30M/yr Major Rehab - City Roads	Delayed

DRAFT

Table D1: Budget Recommended Rehabilitations - Combined Major Rehab

Paved City Roads with Data, 2016 to 2025, MinExcl.:2, Infl.:2.5%, Disc.:0%, Incl.Super:No, Committed:Yes, Tol.:N/A, MaxAcc.:0

SectionID*	Street*	Limits	Length (mi)	Lane-miles	Area (sy)	Funcls	PaveType	Neighborhood	Ward	Maint. District	FHWA Route	Budget Rehab Need Year	Budget Rehab Cost	Budget Rehab CE	PCIYr1	RCIYr1	SDIYr1	Child Budget	Pick Flag
0000083870	ELAINE PL	MOSS ST-WILSON DR	0.061	0.122	683	Local	Flexible	CITY PARK	Council District A	Survey Area 2	None	2016	$243,810	0.687	28.8	12.6	45.0	$30M/yr Major Rehab - City Roads	Delayed
0000084390	VETERANS HWY	W HARNEY ST-FLEUR DE LIS DR	0.080	0.161	898	Local	Flexible	LAKEWOOD	Council District A	Survey Area 2	None	2016	$320,794	0.683	16.1	23.9	8.3	$30M/yr Major Rehab - City Roads	Delayed
0000085840	REGENT ST	HAY PL-NO HAMMOND HWY	0.071	0.143	790	Local	Flexible	WEST END	Council District A	Survey Area 2	None	2016	$281,985	0.689	5.7	1.7	9.7	$30M/yr Major Rehab - City Roads	Delayed
0000091390	BRAGG ST	CATINA ST-CATINA ST - MILNE BLVD ALLEY	0.034	0.067	385	Local	Flexible	LAKEVIEW	Council District A	Survey Area 2	None	2016	$137,659	0.680	29.0	1.9	56.0	$30M/yr Major Rehab - City Roads	Delayed
0000091940	PORTEOUS ST	GENERAL DIAZ ST - MARSHAL FOCH ST ALLEY-MARSHAL FOCH ST	0.030	0.060	337	Local	Flexible	LAKEVIEW	Council District A	Survey Area 2	None	2016	$120,318	0.681	18.0	13.4	22.6	$30M/yr Major Rehab - City Roads	Delayed
0000092790	DOWNS ST	WEST END BLVD-WEST END BLVD - CATINA ST ALLEY	0.032	0.064	395	Local	Flexible	LAKEVIEW	Council District A	Survey Area 2	None	2018	$141,072	0.684	46.7	26.0	67.3	$30M/yr Major Rehab - City Roads	Delayed
0000092800	DOWNS ST	WEST END BLVD - CATINA ST ALLEY-CATINA ST	0.030	0.059	367	Local	Flexible	LAKEVIEW	Council District A	Survey Area 2	None	2018	$131,191	0.685	45.1	15.3	74.8	$30M/yr Major Rehab - City Roads	Delayed
0000093100	MOUTON ST	GENERAL HAIG ST - ORLEANS AVE ALLEY-ORLEANS AVE	0.033	0.066	363	Local	Flexible	LAKEVIEW	Council District A	Survey Area 2	None	2016	$129,603	0.689	22.0	1.2	42.8	$30M/yr Major Rehab - City Roads	Delayed
0000096770	CATINA ST	HOMEDALE ST-MILNE ST	0.140	0.281	1,573	Local	Flexible	NAVARRE	Council District A	Survey Area 2	None	2016	$561,628	0.680	2.5	0.0	5.0	$30M/yr Major Rehab - City Roads	Delayed
0000098140	DALE CT	MARSHALL FOCH ST-DEAD END	0.066	0.133	756	Local	Flexible	NAVARRE	Council District A	Survey Area 2	None	2016	$269,882	0.683	33.9	26.2	41.5	$30M/yr Major Rehab - City Roads	Delayed
0000098530	COSCINO PL	E PARK PL-GENERAL HAIG ST	0.023	0.045	252	Local	Flexible	NAVARRE	Council District A	Survey Area 2	None	2016	$89,881	0.683	20.4	14.6	26.2	$30M/yr Major Rehab - City Roads	Delayed
0000100590	SALTUS ST	DERBY PL-TRAFALGAR ST	0.054	0.108	600	Local	Flexible	FAIRGROUNDS	Council District A	Survey Area 3	None	2016	$214,167	0.688	9.8	1.9	17.6	$30M/yr Major Rehab - City Roads	Delayed
0000100670	CASTIGLIONE ST	N RENDON ST-N LOPEZ ST	0.043	0.043	497	Local	Flexible	FAIRGROUNDS	Council District A	Survey Area 3	None	2016	$177,619	0.680	36.8	37.6	35.9	$30M/yr Major Rehab - City Roads	Delayed
0000102720	LAPEYROUSE ST	N PRIEUR ST-N ROMAN ST	0.067	0.067	798	Local	Flexible	SEVENTH WARD	Council District D	Survey Area 3	None	2017	$285,080	0.690	43.9	23.7	64.1	$30M/yr Major Rehab - City Roads	Delayed
0000108240	LESSEPS ST	URQUHART ST-N VILLERE ST	0.074	0.074	894	Local	Flexible	BYWATER	Council District D	Survey Area 3	None	2018	$319,445	0.680	47.1	35.5	58.7	$30M/yr Major Rehab - City Roads	Delayed
0000110540	CLOUET ST	MARAIS ST-URQUHART ST	0.074	0.074	922	Local	Flexible	ST. CLAUDE	Council District C	Survey Area 3	None	2019	$329,366	0.692	47.9	21.8	74.0	$30M/yr Major Rehab - City Roads	Delayed
0000112390	INDUSTRIAL CT	CLOUET ST-END	0.044	0.089	491	Local	Flexible	ST. CLAUDE	Council District D	Survey Area 3	None	2016	$175,516	0.687	8.4	6.2	10.6	$30M/yr Major Rehab - City Roads	Delayed
0000113460	N RAMPART ST	CHARBONNET ST-ALABO ST	0.053	0.106	597	Local	Flexible	HOLY CROSS	Council District E	Survey Area 3	None	2016	$213,215	0.683	26.3	26.2	26.3	$30M/yr Major Rehab - City Roads	Delayed
0000113820	DAUPHINE ST	CAFFIN AVE-LAMANCHE ST	0.066	0.133	807	Local	Flexible	HOLY CROSS	Council District E	Survey Area 3	None	2018	$288,215	0.692	44.9	19.3	70.4	$30M/yr Major Rehab - City Roads	Delayed
0000115740	ROCLAY ST	DELERY ST-END	0.057	0.114	639	Local	Flexible	LOWER NINTH WARD	Council District E	Survey Area 3	None	2016	$228,096	0.680	24.2	18.5	29.8	$30M/yr Major Rehab - City Roads	Delayed
0000118620	LIZARDI ST	URQUHART ST-MARAIS ST	0.074	0.074	831	Local	Flexible	LOWER NINTH WARD	Council District E	Survey Area 3	None	2016	$296,945	0.680	14.4	11.2	17.5	$30M/yr Major Rehab - City Roads	Delayed
0000119320	CHOCTAW ST	LAW ST-FLORIDA AVE	0.076	0.151	847	Local	Flexible	LOWER NINTH WARD	Council District E	Survey Area 3	None	2016	$302,580	0.683	25.5	14.8	36.2	$30M/yr Major Rehab - City Roads	Delayed
0000121620	STRAND CT	N VILLERE ST-N ROBERTSON ST	0.073	0.147	820	Local	Flexible	LOWER NINTH WARD	Council District E	Survey Area 3	None	2016	$292,699	0.683	11.7	12.2	11.1	$30M/yr Major Rehab - City Roads	Delayed
0000124300	NEW PRIEUR ST	NEW ORLEANS ST-OLD ROMAN ST	0.013	0.027	147	Local	Flexible	SEVENTH WARD	Council District D	Survey Area 3	None	2016	$52,460	0.688	14.2	12.4	16.0	$30M/yr Major Rehab - City Roads	Delayed
0000133030	PAINTERS ST	INDUSTRY ST-AGRICULTURE ST	0.069	0.139	767	Local	Flexible	ST. ROCH	Council District D	Survey Area 3	None	2016	$274,048	0.688	6.6	11.6	1.5	$30M/yr Major Rehab - City Roads	Delayed
0000133670	PAUGER ST	TREASURE ST-BENEFIT ST	0.070	0.140	795	Local	Flexible	ST. ROCH	Council District D	Survey Area 3	None	2016	$283,810	0.680	30.1	23.6	36.6	$30M/yr Major Rehab - City Roads	Delayed
0000134670	PLEASURE ST	SPAIN ST-W ST ROCH AVE	0.035	0.035	393	Local	Flexible	GENTILLY TERRACE	Council District D	Survey Area 3	None	2016	$140,318	0.687	12.3	6.7	17.9	$30M/yr Major Rehab - City Roads	Delayed
0000137600	ACACIA ST	METROPOLITAN ST-LOUISA ST	0.039	0.077	429	Local	Flexible	DESIRE AREA	Council District D	Survey Area 3	None	2016	$153,096	0.687	18.7	18.8	18.5	$30M/yr Major Rehab - City Roads	Delayed
0000137760	METROPOLITAN ST	TECUMSEH ST-POWHATAN ST	0.063	0.125	698	Local	Flexible	DESIRE AREA	Council District D	Survey Area 3	None	2016	$249,326	0.682	16.3	28.3	4.3	$30M/yr Major Rehab - City Roads	Delayed
0000140790	EASTERN ST	GENTILLY BLVD-COX ST	0.070	0.139	773	Local	Flexible	GENTILLY TERRACE	Council District D	Survey Area 3	None	2016	$276,151	0.687	5.5	3.3	7.7	$30M/yr Major Rehab - City Roads	Delayed
0000142990	WESTERN ST	CARNOT ST-MIRABEAU AVE	0.122	0.244	1,382	Local	Flexible	GENTILLY TERRACE	Council District D	Survey Area 3	None	2016	$493,493	0.680	29.5	29.3	29.6	$30M/yr Major Rehab - City Roads	Delayed
0000145790	MADRID ST	MARIGNY ST-MANDEVILLE ST	0.068	0.136	755	Local	Flexible	MILNEBURG	Council District D	Survey Area 3	None	2016	$269,643	0.689	27.2	30.1	24.3	$30M/yr Major Rehab - City Roads	Delayed
0000145930	VIENNA ST	SPAIN ST-ST ROCH AVE	0.059	0.119	656	Local	Flexible	MILNEBURG	Council District D	Survey Area 3	None	2016	$234,247	0.689	6.1	11.4	0.7	$30M/yr Major Rehab - City Roads	Delayed
0000161240	ODIN ST	DOWNMAN RD-DEAD END	0.042	0.085	509	Local	Flexible	PINES VILLAGE	Council District D	Survey Area 4	None	2017	$181,786	0.679	41.4	20.2	62.5	$30M/yr Major Rehab - City Roads	Delayed
0000161260	SELMA ST	DOWNMAN RD-FLITE ST	0.045	0.091	531	Local	Flexible	PINES VILLAGE	Council District D	Survey Area 4	None	2016	$189,683	0.680	39.0	23.1	54.8	$30M/yr Major Rehab - City Roads	Delayed
0000163280	SELMA ST	DEAD END-RAY AVE	0.033	0.066	366	Local	Flexible	PLUM ORCHARD	Council District E	Survey Area 4	None	2016	$130,834	0.685	18.5	13.8	23.2	$30M/yr Major Rehab - City Roads	Delayed
0000171630	WALES ST	HENLEY ST-LAMB RD	0.024	0.047	271	Local	Flexible	LITTLE WOODS	Council District E	Survey Area 4	None	2016	$96,786	0.686	34.2	16.5	51.8	$30M/yr Major Rehab - City Roads	Delayed
0000174390	HICKMAN ST	FULTON ST-DINKINS ST	0.121	0.243	1,349	Local	Flexible	LITTLE WOODS	Council District E	Survey Area 4	None	2016	$481,787	0.688	24.3	36.8	11.7	$30M/yr Major Rehab - City Roads	Delayed
0000174500	SHUBRICK ST	ADELE ST-FULTON ST	0.123	0.246	1,364	Local	Flexible	LITTLE WOODS	Council District E	Survey Area 4	None	2016	$487,263	0.686	20.2	32.7	7.6	$30M/yr Major Rehab - City Roads	Delayed
0000177160	PLACID ST	CURRAN RD-WALES ST	0.121	0.242	1,388	Local	Flexible	LITTLE WOODS	Council District E	Survey Area 4	None	2016	$495,715	0.685	38.3	36.4	40.1	$30M/yr Major Rehab - City Roads	Delayed
0000185780	MAUCELE RD	CHEF MENTEUR HWY-DEAD END	0.122	0.244	1,360	Local	Flexible	LAKE CATHERINE	Council District E	Survey Area 4	None	2016	$485,557	0.683	0.1	0.1	0.1	$30M/yr Major Rehab - City Roads	Delayed
0000191460	NUMA ST	LAMARQUE ST-SOCRATES ST	0.071	0.142	812	Local	Flexible	BEHRMAN	Council District C	Survey Area 5	None	2016	$289,921	0.686	36.1	38.6	33.6	$30M/yr Major Rehab - City Roads	Delayed
0000191690	CASA CALVO ST	DE ARMAS ST-SOCRATES ST	0.142	0.284	1,638	Local	Flexible	BEHRMAN	Council District C	Survey Area 5	None	2016	$584,842	0.681	34.0	16.3	51.7	$30M/yr Major Rehab - City Roads	Delayed
0000191720	CASA CALVO ST	SHEPARD ST-COPERNICUS ST	0.151	0.302	1,723	Local	Flexible	BEHRMAN	Council District C	Survey Area 5	None	2016	$615,477	0.688	34.1	15.2	52.9	$30M/yr Major Rehab - City Roads	Delayed
0000192880	FLORENCE AVE	SOCRATES ST-LAWRENCE ST	0.139	0.139	1,579	Local	Flexible	BEHRMAN	Council District C	Survey Area 5	None	2016	$564,088	0.681	33.1	35.8	30.3	$30M/yr Major Rehab - City Roads	Delayed
0000193290	SOCRATES ST	PACE BLVD-ELIZARDI BLVD	0.058	0.117	677	Local	Flexible	BEHRMAN	Council District C	Survey Area 5	None	2016	$241,627	0.680	38.7	43.5	33.9	$30M/yr Major Rehab - City Roads	Delayed
0000193320	LAMARQUE ST	ELIZARDI BLVD-DEAD END	0.031	0.062	364	Local	Flexible	BEHRMAN	Council District C	Survey Area 5	None	2016	$130,159	0.684	35.2	3.2	67.1	$30M/yr Major Rehab - City Roads	Delayed
0000195130	COPERNICUS ST	HALSEY AVE-MERCEDES BLVD	0.068	0.137	755	Local	Flexible	BEHRMAN	Council District C	Survey Area 5	None	2016	$269,762	0.690	14.7	29.3	0.0	$30M/yr Major Rehab - City Roads	Delayed
0000197610	OREGON ST	POTOMAC ST-RIO GRANDE ST	0.056	0.111	617	Local	Flexible	TALL TIMBERS - BRECHTEL	Council District C	Survey Area 5	None	2016	$220,397	0.687	0.1	0.1	0.1	$30M/yr Major Rehab - City Roads	Delayed
0000200750	HUNTLEE DR	COPERNICUS ST-GENERAL MEYER AVE	0.090	0.090	1,005	Local	Flexible	OLD AURORA	Council District C	Survey Area 5	None	2016	$358,890	0.679	17.5	29.8	5.2	$30M/yr Major Rehab - City Roads	Delayed
0000201900	WESTCHESTER ST	WESTCHESTER ST TRAFFIC CIRCLE (S)-GENERAL MEYER AVE	0.086	0.172	956	Local	Flexible	OLD AURORA	Council District C	Survey Area 5	None	2016	$341,548	0.683	0.1	0.1	0.1	$30M/yr Major Rehab - City Roads	Delayed
Total			**4.178**	**7.560**	**47,436**								**$16,941,423**						

DRAFT

Table D1: Budget Recommended Rehabilitations - Combined Major Rehab

Paved City Roads with Data, 2016 to 2025, MinExcl.:2, Infl.:2.5%, Disc.:0%, Incl.Super:No, Committed:Yes, Tol.:N/A, MaxAcc.:0

SectionID*	Street*	Limits	Length (mi)	Lane-miles	Area (sy)	Funcls	PaveType	Neighborhood	Ward	Maint. District	FHWA Route	Budget Rehab Need Year	Budget Rehab Cost	Budget Rehab CE	PCIYr1	RCIYr1	SDIYr1	Child Budget	Pick Flag
Budget Rehab*: PCC - Full Depth Slab Repair - 48 Items																			
0000023420	EARHART BLVD	MAGNOLIA ST-S CLAIBORNE AVE	0.172	0.344	4,201	Principal Arterial	Rigid	CENTRAL CITY	Council District B	Survey Area 1	Local	2019	$403,204	7.150	64.6	53.9	75.3	$15M/yr Major Rehab - FHWA Roads	Delayed
0000051440	CAMBRONNE ST	EARHART BLVD-COLAPISSA ST	0.010	0.020	137	Local	Rigid	GERT TOWN	Council District A	Survey Area 2	None	2025	$13,158	0.721	61.0	36.5	85.4	$30M/yr Major Rehab - City Roads	In Need Year
0000063140	COLAPISSA ST	DANTE ST & EARHART BLVD-PAVE CHANGE	0.047	0.047	548	Local	Rigid	GERT TOWN	Council District A	Survey Area 2	None	2025	$52,548	0.970	64.4	50.7	78.0	$30M/yr Major Rehab - City Roads	In Need Year
0000065500	EARHART BLVD	WASHINGTON AVE-S JEFFERSON DAVIS PKWY	0.042	0.085	836	Principal Arterial	Rigid	GERT TOWN	Council District B	Survey Area 2	Local	2020	$80,251	6.517	57.2	24.2	90.1	$15M/yr Major Rehab - FHWA Roads	Delayed
0000065830	EARHART BLVD	COLLEGE CT-STATE STREET DR	0.035	0.070	779	Principal Arterial	Rigid	MARLYVILLE - FONTAINBLEAU	Council District B	Survey Area 2	Local	2018	$74,770	7.305	64.3	45.8	82.8	$15M/yr Major Rehab - FHWA Roads	Delayed
0000068300	DUCKHOOK DR	DEAD END-PONTCHARTRAIN BLVD	0.035	0.070	453	Local	Rigid	DIXON	Council District A	Survey Area 2	None	2023	$43,516	0.681	54.7	25.5	83.8	$30M/yr Major Rehab - City Roads	Delayed
0000085090	FLEUR DE LIS DR	SHARON DR-SHARON DR	0.034	0.034	411	Minor Collector	Rigid	LAKEWOOD	Council District A	Survey Area 2	None	2019	$39,432	2.310	63.5	47.1	79.8	$30M/yr Major Rehab - City Roads	Delayed
0000088670	CANAL BLVD	NAVARRE ST-LOUQUE PL	0.057	0.114	1,174	Principal Arterial	Rigid	NAVARRE	Council District A	Survey Area 2	Local	2020	$112,688	8.370	66.0	52.6	79.3	$15M/yr Major Rehab - FHWA Roads	Delayed
0000089400	ARGONNE BLVD	GERMAIN ST-END OF ONEWAY	0.101	0.101	1,260	Minor Collector	Rigid	LAKEVIEW	Council District A	Survey Area 2	None	2017	$120,941	2.082	62.1	41.0	83.2	$30M/yr Major Rehab - City Roads	Delayed
0000097690	CANAL BLVD	DEAD END-CANAL ROADWAY	0.013	0.025	144	Local	Rigid	NAVARRE	Council District A	Survey Area 2	None	2016	$13,862	0.863	61.4	36.5	86.2	$30M/yr Major Rehab - City Roads	Delayed
0000117980	DESLONDE ST	N ROMAN ST-N PRIEUR ST	0.074	0.148	1,021	Local	Rigid	LOWER NINTH WARD	Council District E	Survey Area 3	None	2025	$97,941	0.865	65.7	56.5	74.8	$30M/yr Major Rehab - City Roads	In Need Year
0000129740	FRANKLIN AVE	ODIN ST-MENDEZ ST	0.070	0.140	1,160	Minor Arterial	Rigid	MILNEBURG	Council District D	Survey Area 3	Local	2018	$111,312	5.451	67.3	60.2	74.4	$15M/yr Major Rehab - FHWA Roads	Delayed
0000129990	FRANKLIN AVE	PRENTISS AVE-PRENTISS AVE	0.011	0.022	176	Minor Arterial	Rigid	MILNEBURG	Council District D	Survey Area 3	Local	2019	$16,858	5.204	62.8	50.1	75.4	$15M/yr Major Rehab - FHWA Roads	Delayed
0000133100	FRANKLIN AVE	FRANKLIN EXIT-FRANKLIN AVE	0.024	0.024	317	Minor Arterial	Rigid	ST. ROCH	Council District D	Survey Area 3	Local	2020	$30,401	5.241	59.7	31.2	88.2	$15M/yr Major Rehab - FHWA Roads	Delayed
0000133190	ST ROCH AVE	HUMANITY ST-BENEFIT ST	0.069	0.069	857	Local	Rigid	GENTILLY TERRACE	Council District D	Survey Area 3	None	2025	$82,245	0.920	66.3	59.1	73.4	$30M/yr Major Rehab - City Roads	In Need Year
0000135410	HUMANITY ST	I-610 W ONRAMP-FRENCHMEN ST	0.055	0.055	709	Local	Rigid	DILLARD	Council District D	Survey Area 3	None	2025	$68,052	0.859	64.3	47.8	80.8	$30M/yr Major Rehab - City Roads	In Need Year
0000138810	DESIRE PKWY	KIM O GRAY AVE-SIDNEY DUPLESSIS DR	0.048	0.048	640	Local	Rigid	DESIRE DEV	Council District D	Survey Area 3	None	2022	$61,419	0.681	54.3	28.9	79.7	$30M/yr Major Rehab - City Roads	Delayed
0000139910	PLEASURE ST	PIETY ST-OLIVER WHITE AVE	0.064	0.064	1,000	Local	Rigid	DESIRE DEV	Council District D	Survey Area 3	None	2024	$96,000	0.695	62.5	44.9	80.1	$30M/yr Major Rehab - City Roads	Delayed
0000152430	JEANNE MARIE PL	MANDOLIN ST-HARCOURT DR	0.091	0.183	1,463	Local	Rigid	FILMORE	Council District D	Survey Area 3	None	2024	$140,444	0.680	61.7	45.7	77.7	$30M/yr Major Rehab - City Roads	Delayed
0000155500	CHATHAM DR	BURBANK DR-ROBERT E LEE BLVD	0.182	0.364	2,642	Local	Rigid	FILMORE	Council District D	Survey Area 3	None	2025	$253,558	0.763	64.2	48.1	80.3	$30M/yr Major Rehab - City Roads	In Need Year
0000167980	BULLARD AVE	WALES ST-LAKELAND CT	0.061	0.061	861	Minor Arterial	Rigid	LITTLE WOODS	Council District E	Survey Area 4	Local	2018	$82,596	6.214	65.7	57.2	74.1	$15M/yr Major Rehab - FHWA Roads	Delayed
0000172430	WOODBINE DR	CYNTHIA DR-CURRAN RD	0.198	0.395	3,054	Local	Rigid	LITTLE WOODS	Council District E	Survey Area 4	None	2024	$293,054	0.681	61.1	42.3	79.8	$30M/yr Major Rehab - City Roads	Delayed
0000172720	BEECHWOOD CT	CROWDER BLVD-CUL-DE-SAC	0.140	0.280	2,035	Local	Rigid	LITTLE WOODS	Council District E	Survey Area 4	None	2023	$195,263	0.690	58.5	38.4	78.6	$30M/yr Major Rehab - City Roads	Delayed
0000175710	FOREST GLEN RD	MORRISON RD-HERITAGE DR	0.029	0.057	461	Local	Rigid	LITTLE WOODS	Council District E	Survey Area 4	None	2024	$44,263	0.684	61.8	47.2	76.3	$30M/yr Major Rehab - City Roads	Delayed
0000176750	LAKE BARRINGTON DR	SEVEN OAKS RD-CAMBERLEY DR	0.055	0.109	863	Local	Rigid	LITTLE WOODS	Council District E	Survey Area 4	None	2025	$82,852	0.696	65.1	47.7	82.5	$30M/yr Major Rehab - City Roads	In Need Year
0000176870	NORTHGATE DR	W BARRINGTON DR-BEACONFIELD DR	0.204	0.409	3,131	Local	Rigid	LITTLE WOODS	Council District E	Survey Area 4	None	2025	$300,518	0.737	64.3	50.2	78.4	$30M/yr Major Rehab - City Roads	In Need Year
0000177260	PEBBLE DR	MORRISON RD-CURRAN RD	0.218	0.436	3,504	Local	Rigid	LITTLE WOODS	Council District E	Survey Area 4	None	2025	$336,282	0.698	66.0	50.1	81.8	$30M/yr Major Rehab - City Roads	In Need Year
0000177410	SANDPIPER DR	CURRAN RD-PASS DR	0.117	0.234	1,843	Local	Rigid	LITTLE WOODS	Council District E	Survey Area 4	None	2025	$176,848	0.681	63.3	44.7	81.8	$30M/yr Major Rehab - City Roads	In Need Year
0000177420	SANDPIPER DR	PASS DR-HAYNE BLVD	0.131	0.261	2,049	Local	Rigid	LITTLE WOODS	Council District E	Survey Area 4	None	2025	$196,670	0.693	63.3	45.8	80.7	$30M/yr Major Rehab - City Roads	In Need Year
0000178190	BEEKMAN RD	DUANE RD-EMORY RD	0.112	0.223	1,764	Local	Rigid	LITTLE WOODS	Council District E	Survey Area 4	None	2024	$169,266	0.683	60.7	44.9	76.5	$30M/yr Major Rehab - City Roads	Delayed
0000178410	WALES ST	SAND ST-SUN ST	0.047	0.094	700	Local	Rigid	LITTLE WOODS	Council District E	Survey Area 4	None	2025	$67,167	0.687	63.2	40.6	85.8	$30M/yr Major Rehab - City Roads	In Need Year
0000179100	S TAMARON BLVD	I-10 SERVICE RD-W TAMARON BLVD	0.042	0.042	533	Local	Rigid	LITTLE WOODS	Council District E	Survey Area 4	None	2022	$51,183	0.678	53.0	24.9	81.1	$30M/yr Major Rehab - City Roads	Delayed
0000179400	ASHLAND DR	W RENAISSANCE CT-E RENAISSANCE CT	0.129	0.258	1,989	Local	Rigid	LITTLE WOODS	Council District E	Survey Area 4	None	2025	$190,902	0.747	64.1	52.4	75.8	$30M/yr Major Rehab - City Roads	In Need Year
0000179570	N LAKE CARMEL DR	W RENAISSANCE CT-E RENAISSANCE CT	0.125	0.250	1,945	Local	Rigid	LITTLE WOODS	Council District E	Survey Area 4	None	2024	$186,636	0.690	60.7	44.4	76.9	$30M/yr Major Rehab - City Roads	Delayed
0000180350	MORRISON RD	LADY GRAY ST-LACOMBE ST	0.049	0.099	670	Minor Arterial	Rigid	LITTLE WOODS	Council District E	Survey Area 4	Local	2019	$64,256	6.226	63.8	49.6	78.0	$15M/yr Major Rehab - FHWA Roads	Delayed
0000180910	BULLARD AVE RAMP	BULLARD AVE-I-10 E ONRAMP	0.038	0.038	530	Minor Arterial	Rigid	READ BLVD EAST	Council District E	Survey Area 4	Local	2019	$50,820	6.105	64.5	51.7	77.2	$15M/yr Major Rehab - FHWA Roads	Delayed
0000181060	FERNLEY DR	OAK ALY-BULLARD AVE	0.103	0.206	1,629	Local	Rigid	READ BLVD EAST	Council District E	Survey Area 4	None	2025	$156,332	0.725	64.9	51.8	78.0	$30M/yr Major Rehab - City Roads	In Need Year
0000183760	POINTE COUPEE PL	WILLOWBROOK DR-CUL-DE-SAC	0.090	0.180	1,334	Local	Rigid	VILLAGE DE LEST	Council District E	Survey Area 4	None	2025	$127,979	0.687	63.3	40.5	86.1	$30M/yr Major Rehab - City Roads	In Need Year
0000185360	GENOA ST	MURANO RD-CUL-DE-SAC	0.221	0.443	3,532	Local	Rigid	LAKE CATHERINE	Council District E	Survey Area 4	None	2024	$338,927	0.695	63.2	47.8	78.6	$30M/yr Major Rehab - City Roads	Delayed
0000185875	LAKESHORE DR	LEON C SIMON DR-PAVE CHANGE	0.148	0.148	1,992	Minor Arterial	Rigid	LAKE TERRACE & OAKS	Council District D	Survey Area 3	Local	2016	$191,200	5.496	61.9	37.1	86.7	$15M/yr Major Rehab - FHWA Roads	Delayed
0000192570	HEBERT ST	CONSTITUTION ST-CONSTELLATION ST	0.072	0.144	1,078	Local	Rigid	U.S. NAVAL BASE	Council District C	Survey Area 5	None	2025	$103,496	0.752	63.8	50.1	77.4	$30M/yr Major Rehab - City Roads	In Need Year
0000196150	MARDI GRAS BLVD	BEHRMAN AVE-BEHRMAN AVE	0.046	0.093	757	Major Collector	Rigid	BEHRMAN	Council District C	Survey Area 5	None	2019	$72,680	3.369	65.0	47.5	82.5	$30M/yr Major Rehab - City Roads	Delayed
0000196160	MARDI GRAS BLVD	BEHRMAN AVE-SUMNER ST	0.054	0.108	1,044	Major Collector	Rigid	WHITNEY	Council District C	Survey Area 5	None	2018	$100,148	2.829	63.2	46.1	80.2	$30M/yr Major Rehab - City Roads	Delayed
0000201100	LANG ST	BERKLEY DR-GENERAL DE GAULLE DR	0.239	0.478	3,799	Local	Rigid	OLD AURORA	Council District C	Survey Area 5	None	2025	$364,561	0.699	65.5	48.7	82.2	$30M/yr Major Rehab - City Roads	In Need Year
0000203810	GENERAL DE GAULLE DR	SOMMERSET DR-TALL OAK DR	0.492	0.984	7,494	Minor Arterial	Rigid	TALL TIMBERS - BRECHTEL	Council District C	Survey Area 5	Local	2018	$719,162	5.248	61.6	43.5	79.7	$15M/yr Major Rehab - FHWA Roads	Delayed
0000203890	GENERAL DE GAULLE DR	TALL OAK DR-CARLISLE CT	0.363	0.726	5,250	Minor Arterial	Rigid	OLD AURORA	Council District C	Survey Area 5	Local	2018	$503,821	5.539	63.6	44.3	82.9	$15M/yr Major Rehab - FHWA Roads	Delayed
0000204770	GENERAL MEYER AVE	BACCHUS DR-BENNETT ST	0.054	0.054	652	Major Collector	Rigid	NEW AURORA - ENGLISH TURN	Council District C	Survey Area 5	None	2017	$62,614	4.017	61.1	36.0	86.1	$30M/yr Major Rehab - City Roads	Delayed
0000207430	N TEAK AVE	INWOOD AVE-PIN OAK AVE	0.049	0.098	661	Local	Rigid	TALL TIMBERS - BRECHTEL	Council District C	Survey Area 5	None	2016	$63,413	0.713	60.6	34.7	86.4	$30M/yr Major Rehab - City Roads	Delayed
Total			**4.861**	**8.940**	**75,082**								**$7,205,509**						

DRAFT

Table D1: Budget Recommended Rehabilitations - Combined Major Rehab

Paved City Roads with Data, 2016 to 2025, MinExcl.:2, Infl.:2.5%, Disc.:0%, Incl.Super:No, Committed:Yes, Tol.:N/A, MaxAcc.:0

SectionID*	Street*	Limits	Length (mi)	Lane-miles	Area (sy)	Funcls	PaveType	Neighborhood	Ward	Maint. District	FHWA Route	Budget Rehab Need Year	Budget Rehab Cost	Budget Rehab CE	PCIYr1	RCIYr1	SDIYr1	Child Budget	Pick Flag
Budget Rehab*: PCC - Reconstruction (Minor Collector/Local) - 2 Items																			
0000162040	PRENTISS AVE	LYNHUBER DR-FRANCIS DR	0.041	0.081	333	Local	Rigid	PINES VILLAGE	Council District D	Survey Area 4	None	2016	$200,453	0.690	5.5	10.9	0.0	$30M/yr Major Rehab - City Roads	Delayed
0000199470	RUE PARC FONTAINE	MAC ARTHUR BLVD-END OF ONEWAY	0.044	0.044	367	Local	Rigid	OLD AURORA	Council District C	Survey Area 5	None	2016	$220,652	0.692	32.2	25.9	38.5	$30M/yr Major Rehab - City Roads	Delayed
Total			**0.085**	**0.130**	**700**								**$421,105**						
2025 Total			26.372	48.110	433,434								$44,997,715						
Grand Total			**313.402**	**541.440**	**5,118,544**								**$449,965,948**						

Draft

Draft



Legend

Budget_Rehab

- AC - MILL AND OVERLAY
- AC - MILL AND OVERLAY WITH BASE REPAIRS
- AC - RECONSTRUCTION (ARTERIAL/MAJOR COLLECTOR)
- AC - RECONSTRUCTION (MINOR COLLECTOR/LOCAL)
- PCC - FULL DEPTH SLAB REPAIR
- PCC - RECONSTRUCTION (ARTERIAL/MAJOR COLLECTOR)
- PCC - RECONSTRUCTION (MINOR COLLECTOR/LOCAL)

OTHER FEATURES

- STREETS
- GRID INDEX

Date: 5/6/2016

City of New Orleans – Budget M&R Recommendations (2016-2025)
Major Rehab - City Roads $30M/yr, FHWA Roads $15M/yr
Map Grid: A1

N

0 0.125 0.25 0.5 Miles

Map Index

			F4	F5
		E3	E4	E5
	D2	D3	D4	D5
C1	C2	C3	C4	
B1	B2	B3		
A1	A2	A3		

Stantec

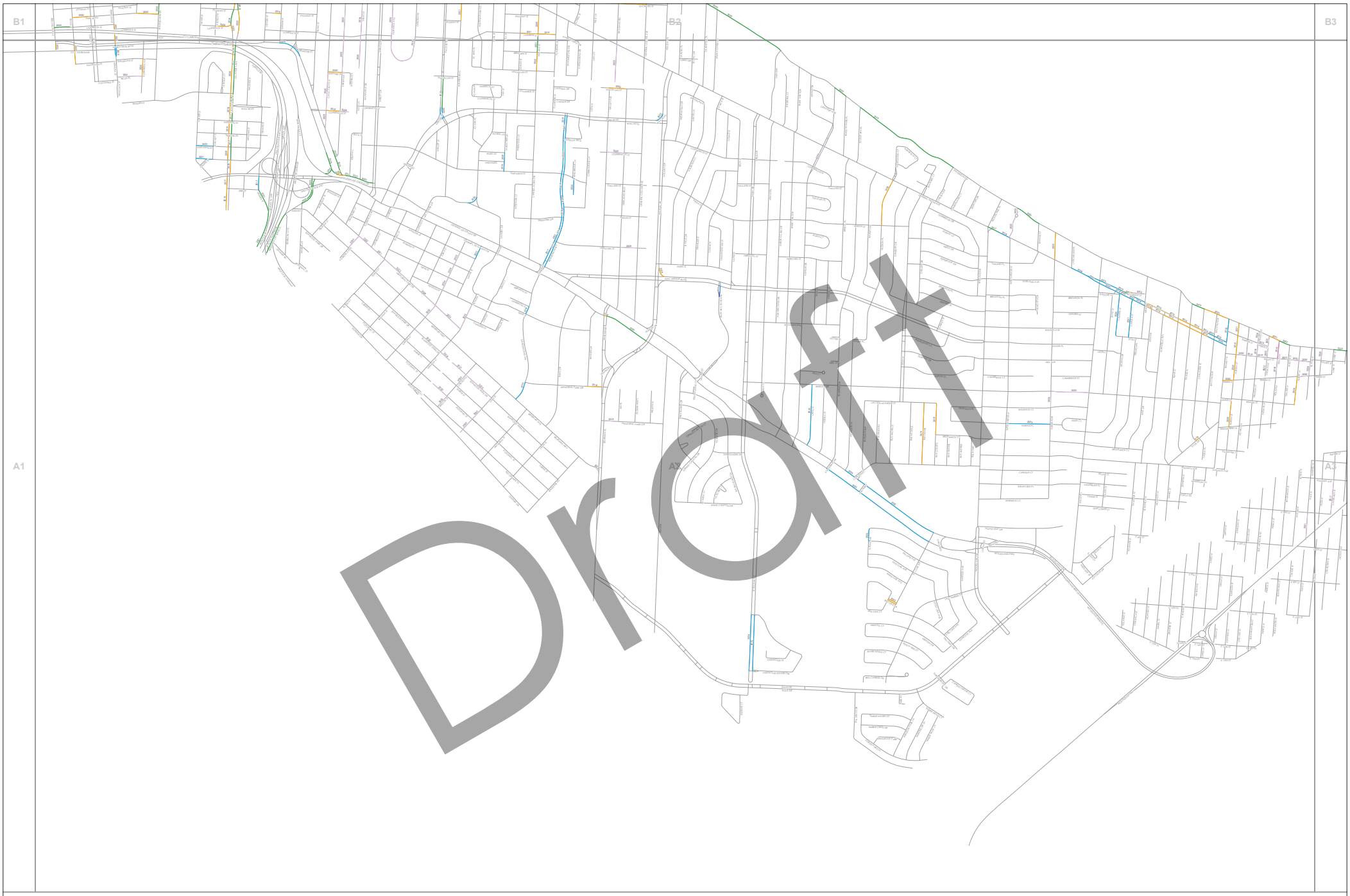

Legend

Budget_Rehab

- AC - MILL AND OVERLAY
- AC - MILL AND OVERLAY WITH BASE REPAIRS
- AC - RECONSTRUCTION (ARTERIAL/MAJOR COLLECTOR)
- AC - RECONSTRUCTION (MINOR COLLECTOR/LOCAL)
- PCC - FULL DEPTH SLAB REPAIR
- PCC - RECONSTRUCTION (ARTERIAL/MAJOR COLLECTOR)
- PCC - RECONSTRUCTION (MINOR COLLECTOR/LOCAL)

OTHER FEATURES

- STREETS
- GRID INDEX

Date: 5/6/2016

City of New Orleans – Budget M&R Recommendations (2016-2025)
Major Rehab - City Roads $30M/yr, FHWA Roads $15M/yr
Map Grid: A2

N

0 0.125 0.25 0.5 Miles

Map Index

			F4	F5
		E3	E4	E5
	D2	D3	D4	D5
C1	C2	C3	C4	
B1	B2	B3		
A1	A2	A3		

Stantec



Legend

Budget_Rehab

- AC - MILL AND OVERLAY
- AC - MILL AND OVERLAY WITH BASE REPAIRS
- AC - RECONSTRUCTION (ARTERIAL/MAJOR COLLECTOR)
- AC - RECONSTRUCTION (MINOR COLLECTOR/LOCAL)
- PCC - FULL DEPTH SLAB REPAIR
- PCC - RECONSTRUCTION (ARTERIAL/MAJOR COLLECTOR)
- PCC - RECONSTRUCTION (MINOR COLLECTOR/LOCAL)

OTHER FEATURES

- STREETS
- GRID INDEX

Date: 5/6/2016

City of New Orleans – Budget M&R Recommendations (2016-2025)
Major Rehab - City Roads $30M/yr, FHWA Roads $15M/yr
Map Grid: A3

N

0 0.125 0.25 0.5 Miles

Map Index

			F4	F5
		E3	E4	E5
	D2	D3	D4	D5
C1	C2	C3	C4	
B1	B2	B3		
A1	A2	A3		

Stantec

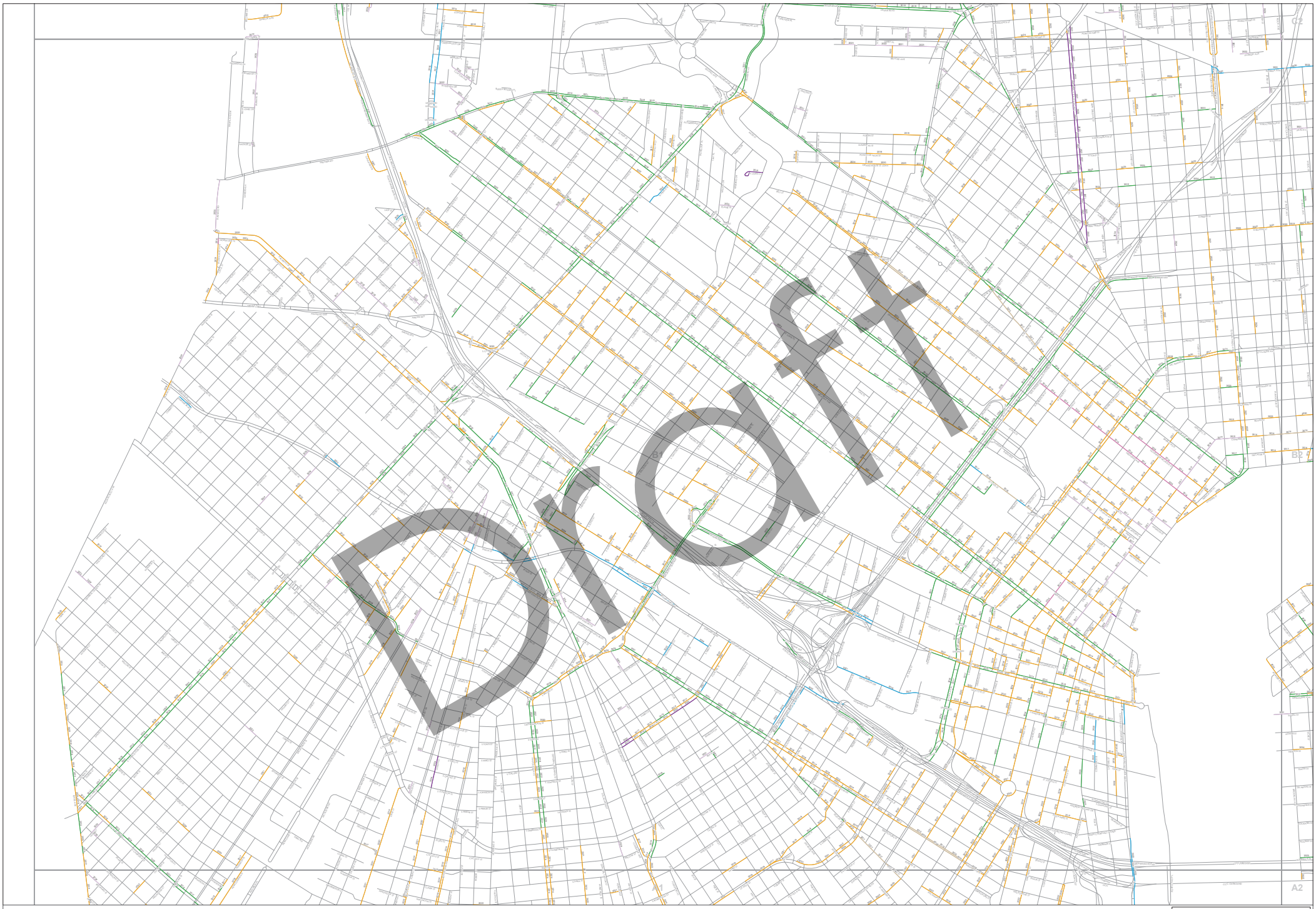

Legend

Budget_Rehab

- AC - MILL AND OVERLAY
- AC - MILL AND OVERLAY WITH BASE REPAIRS
- AC - RECONSTRUCTION (ARTERIAL/MAJOR COLLECTOR)
- AC - RECONSTRUCTION (MINOR COLLECTOR/LOCAL)
- PCC - FULL DEPTH SLAB REPAIR
- PCC - RECONSTRUCTION (ARTERIAL/MAJOR COLLECTOR)
- PCC - RECONSTRUCTION (MINOR COLLECTOR/LOCAL)

OTHER FEATURES

- STREETS
- GRID INDEX

Date: 5/6/2016

City of New Orleans – Budget M&R Recommendations (2016-2025)
Major Rehab - City Roads $30M/yr, FHWA Roads $15M/yr
Map Grid: B1

N

0 0.125 0.25 0.5 Miles

Map Index

			F4	F5
		E3	E4	E5
	D2	D3	D4	D5
C1	C2	C3	C4	
B1	B2	B3		
A1	A2	A3		

Stantec

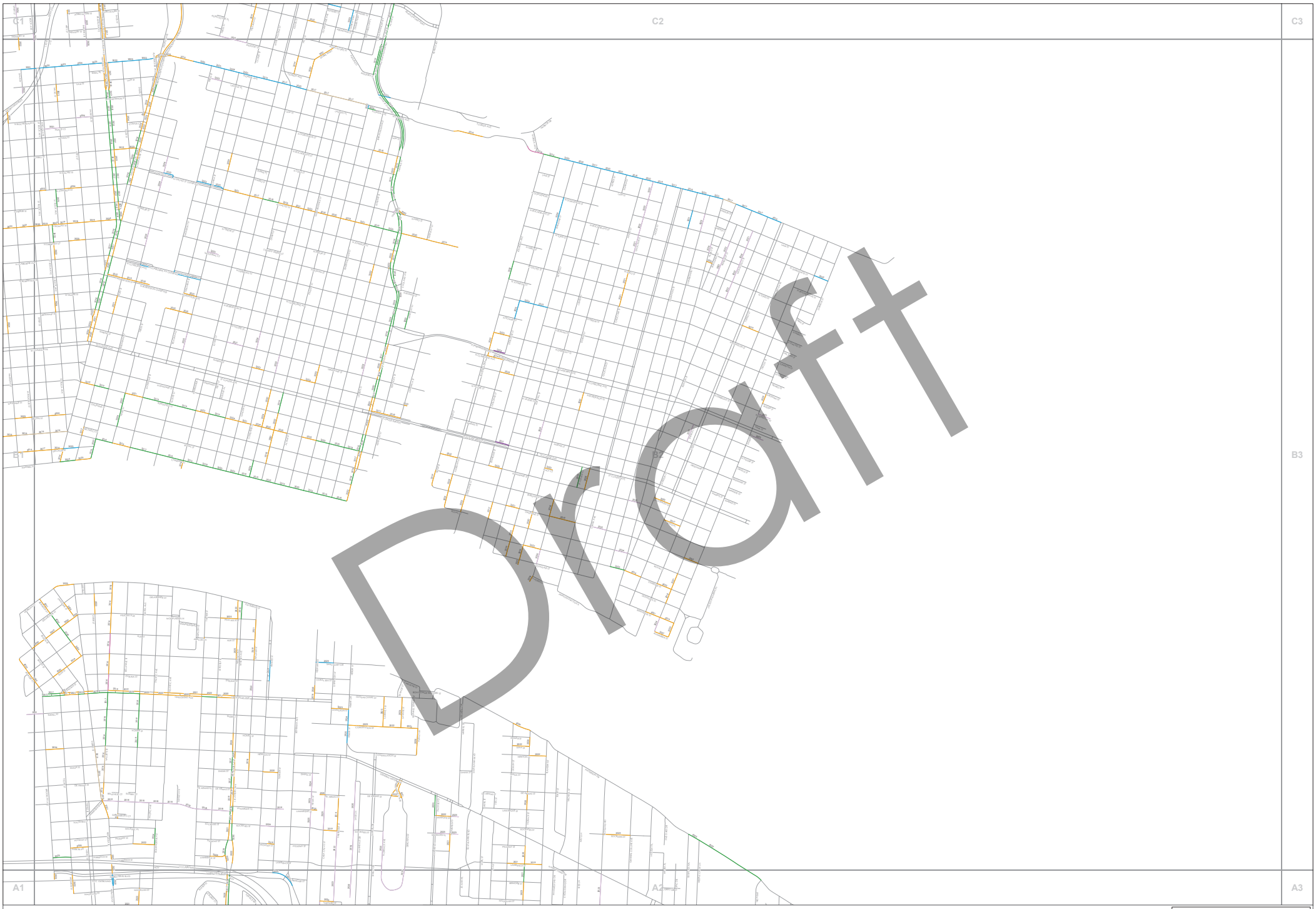

Legend

Budget_Rehab

- AC - MILL AND OVERLAY
- AC - MILL AND OVERLAY WITH BASE REPAIRS
- AC - RECONSTRUCTION (ARTERIAL/MAJOR COLLECTOR)
- AC - RECONSTRUCTION (MINOR COLLECTOR/LOCAL)
- PCC - FULL DEPTH SLAB REPAIR
- PCC - RECONSTRUCTION (ARTERIAL/MAJOR COLLECTOR)
- PCC - RECONSTRUCTION (MINOR COLLECTOR/LOCAL)

OTHER FEATURES

- STREETS
- GRID INDEX

Date: 5/6/2016

City of New Orleans – Budget M&R Recommendations (2016-2025)
Major Rehab - City Roads $30M/yr, FHWA Roads $15M/yr
Map Grid: B2

N

0 0.125 0.25 0.5 Miles

Map Index

			F4	F5
		E3	E4	E5
	D2	D3	D4	D5
C1	C2	C3	C4	
B1	B2	B3		
A1	A2	A3		

Stantec

Legend

Budget_Rehab

- AC - MILL AND OVERLAY
- AC - MILL AND OVERLAY WITH BASE REPAIRS
- AC - RECONSTRUCTION (ARTERIAL/MAJOR COLLECTOR)
- AC - RECONSTRUCTION (MINOR COLLECTOR/LOCAL)
- PCC - FULL DEPTH SLAB REPAIR
- PCC - RECONSTRUCTION (ARTERIAL/MAJOR COLLECTOR)
- PCC - RECONSTRUCTION (MINOR COLLECTOR/LOCAL)

OTHER FEATURES

- STREETS
- GRID INDEX

Date: 5/6/2016

City of New Orleans – Budget M&R Recommendations (2016-2025)
Major Rehab - City Roads $30M/yr, FHWA Roads $15M/yr
Map Grid: B3

N

0 0.125 0.25 0.5 Miles

Map Index

F4 F5
E3 E4 E5
D2 D3 D4 D5
C1 C2 C3 C4
B1 B2 B3
A1 A2 A3

Stantec

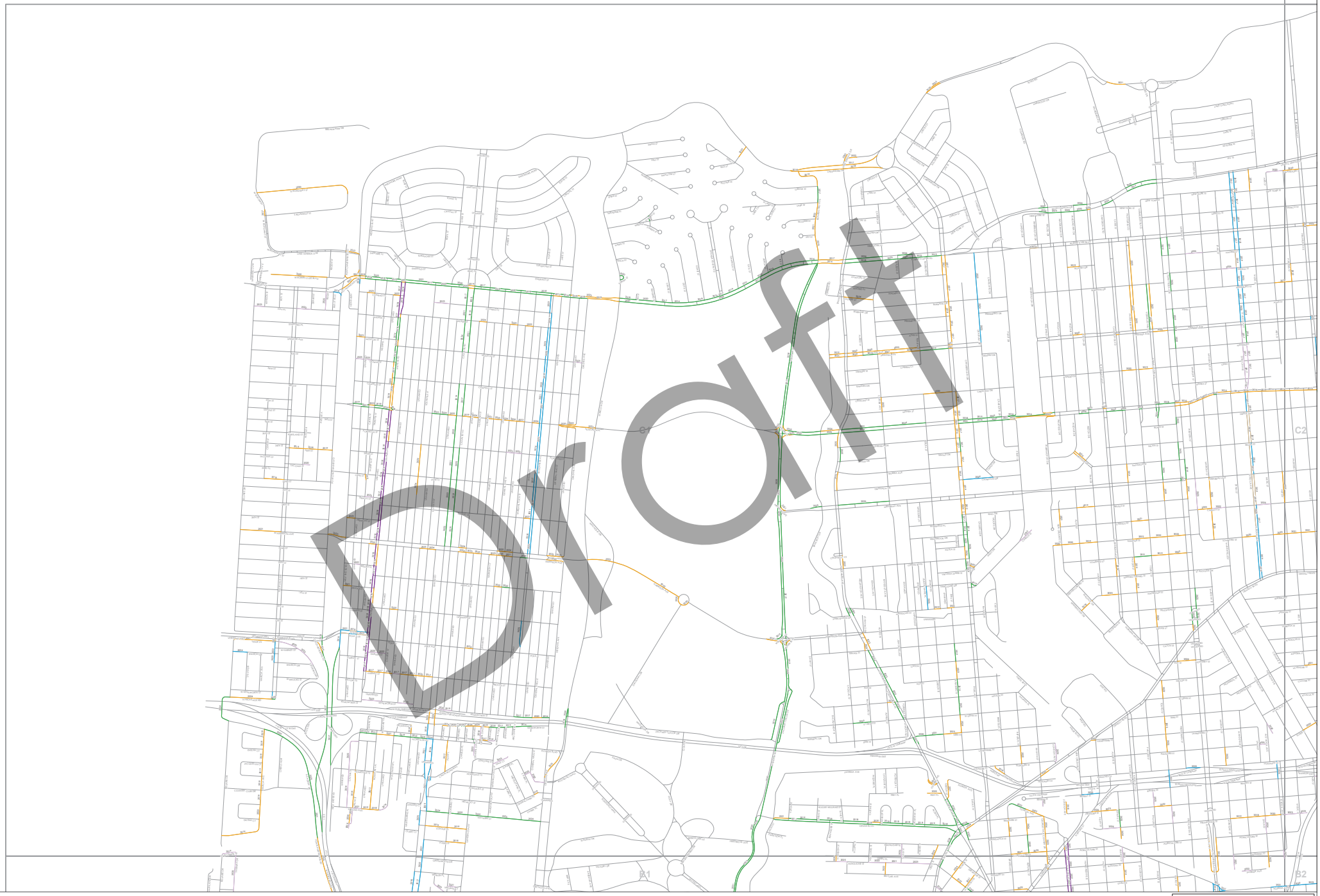

Legend

Budget_Rehab

- AC - MILL AND OVERLAY
- AC - MILL AND OVERLAY WITH BASE REPAIRS
- AC - RECONSTRUCTION (ARTERIAL/MAJOR COLLECTOR)
- AC - RECONSTRUCTION (MINOR COLLECTOR/LOCAL)
- PCC - FULL DEPTH SLAB REPAIR
- PCC - RECONSTRUCTION (ARTERIAL/MAJOR COLLECTOR)
- PCC - RECONSTRUCTION (MINOR COLLECTOR/LOCAL)

OTHER FEATURES

- STREETS
- GRID INDEX

Date: 5/6/2016

City of New Orleans – Budget M&R Recommendations (2016-2025)
Major Rehab - City Roads $30M/yr, FHWA Roads $15M/yr
Map Grid: C1

N

0 0.125 0.25 0.5 Miles

Map Index

			F4	F5
		E3	E4	E5
	D2	D3	D4	D5
C1	C2	C3	C4	
B1	B2	B3		
A1	A2	A3		

Stantec

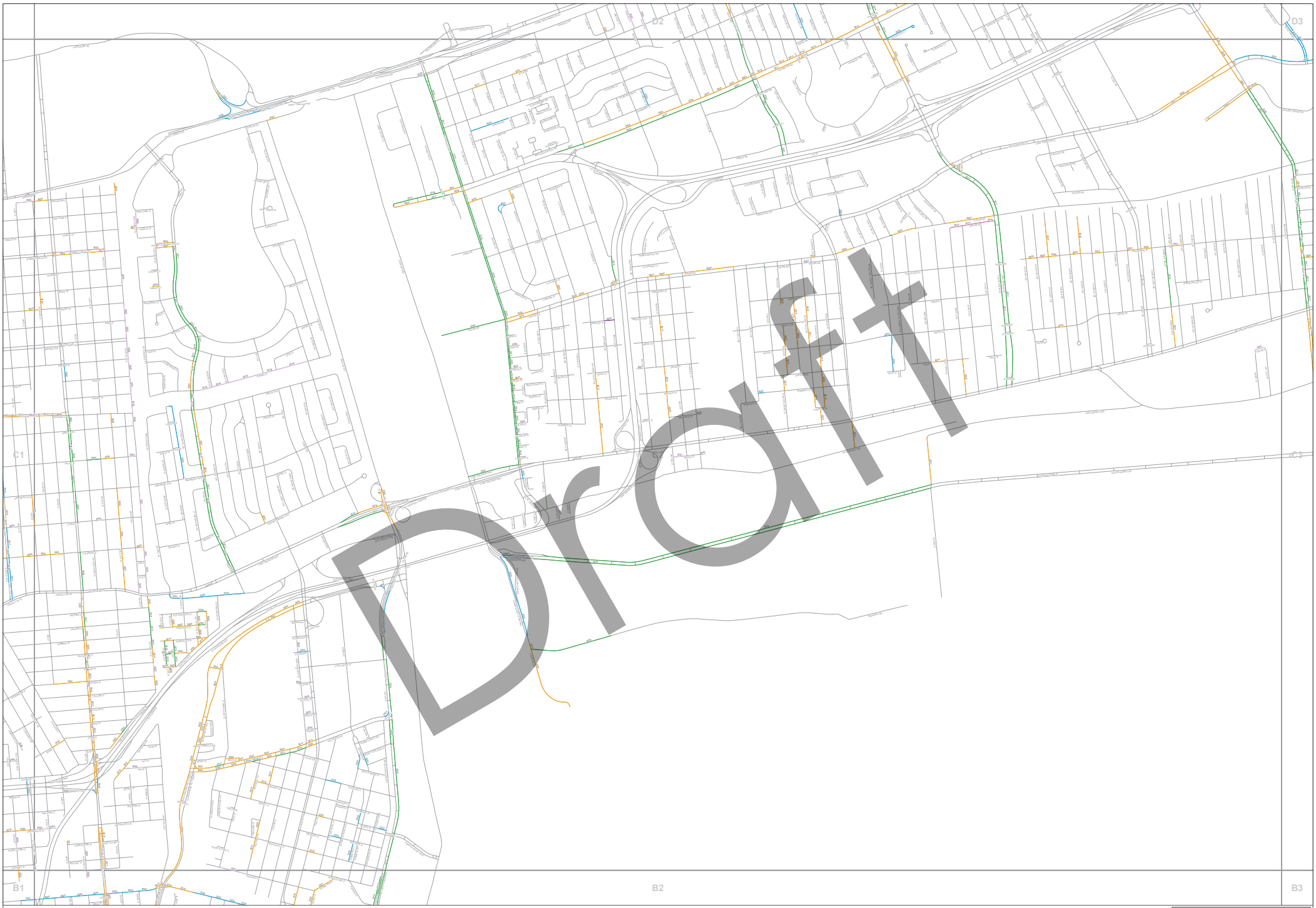

Legend

Budget_Rehab

- AC - MILL AND OVERLAY
- AC - MILL AND OVERLAY WITH BASE REPAIRS
- AC - RECONSTRUCTION (ARTERIAL/MAJOR COLLECTOR)
- AC - RECONSTRUCTION (MINOR COLLECTOR/LOCAL)
- PCC - FULL DEPTH SLAB REPAIR
- PCC - RECONSTRUCTION (ARTERIAL/MAJOR COLLECTOR)
- PCC - RECONSTRUCTION (MINOR COLLECTOR/LOCAL)

OTHER FEATURES

- STREETS
- GRID INDEX

Date: 5/6/2016

City of New Orleans – Budget M&R Recommendations (2016-2025)
Major Rehab - City Roads $30M/yr, FHWA Roads $15M/yr
Map Grid: C2

N

0 0.125 0.25 0.5 Miles

Map Index

			F4	F5
		E3	E4	E5
	D2	D3	D4	D5
C1	C2	C3	C4	
B1	B2	B3		
A1	A2	A3		

Stantec

Legend

Budget_Rehab

- AC - MILL AND OVERLAY
- AC - MILL AND OVERLAY WITH BASE REPAIRS
- AC - RECONSTRUCTION (ARTERIAL/MAJOR COLLECTOR)
- AC - RECONSTRUCTION (MINOR COLLECTOR/LOCAL)
- PCC - FULL DEPTH SLAB REPAIR
- PCC - RECONSTRUCTION (ARTERIAL/MAJOR COLLECTOR)
- PCC - RECONSTRUCTION (MINOR COLLECTOR/LOCAL)

OTHER FEATURES

- STREETS
- GRID INDEX

Date: 5/6/2016

City of New Orleans – Budget M&R Recommendations (2016-2025)
Major Rehab - City Roads $30M/yr, FHWA Roads $15M/yr
Map Grid: C3

N

0 0.125 0.25 0.5 Miles

Map Index

			F4	F5
		E3	E4	E5
	D2	D3	D4	D5
C1	C2	C3	C4	
B1	B2	B3		
A1	A2	A3		

Stantec

D3 D4 D5

C3 C4

B3

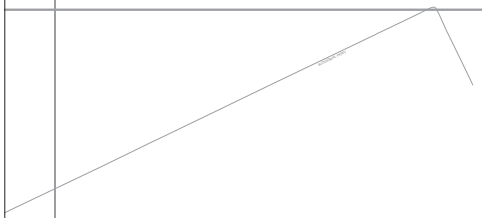

Draft

Legend

Budget_Rehab

- AC - MILL AND OVERLAY
- AC - MILL AND OVERLAY WITH BASE REPAIRS
- AC - RECONSTRUCTION (ARTERIAL/MAJOR COLLECTOR)
- AC - RECONSTRUCTION (MINOR COLLECTOR/LOCAL)
- PCC - FULL DEPTH SLAB REPAIR
- PCC - RECONSTRUCTION (ARTERIAL/MAJOR COLLECTOR)
- PCC - RECONSTRUCTION (MINOR COLLECTOR/LOCAL)

OTHER FEATURES

- STREETS
- GRID INDEX

Date: 5/6/2016

City of New Orleans – Budget M&R Recommendations (2016-2025)
Major Rehab - City Roads $30M/yr, FHWA Roads $15M/yr
Map Grid: C4

N

0 0.125 0.25 0.5 Miles

Map Index

			F4	F5
		E3	E4	E5
	D2	D3	D4	D5
C1	C2	C3	C4	
B1	B2	B3		
A1	A2	A3		

Stantec

Legend

Budget_Rehab

- AC - MILL AND OVERLAY
- AC - MILL AND OVERLAY WITH BASE REPAIRS
- AC - RECONSTRUCTION (ARTERIAL/MAJOR COLLECTOR)
- AC - RECONSTRUCTION (MINOR COLLECTOR/LOCAL)
- PCC - FULL DEPTH SLAB REPAIR
- PCC - RECONSTRUCTION (ARTERIAL/MAJOR COLLECTOR)
- PCC - RECONSTRUCTION (MINOR COLLECTOR/LOCAL)

OTHER FEATURES

- STREETS
- GRID INDEX

Date: 5/6/2016

City of New Orleans – Budget M&R Recommendations (2016-2025)
Major Rehab - City Roads $30M/yr, FHWA Roads $15M/yr
Map Grid: D2

N

0 0.125 0.25 0.5 Miles

Map Index

			F4	F5
		E3	E4	E5
	D2	D3	D4	D5
C1	C2	C3	C4	
B1	B2	B3		
A1	A2	A3		

Stantec

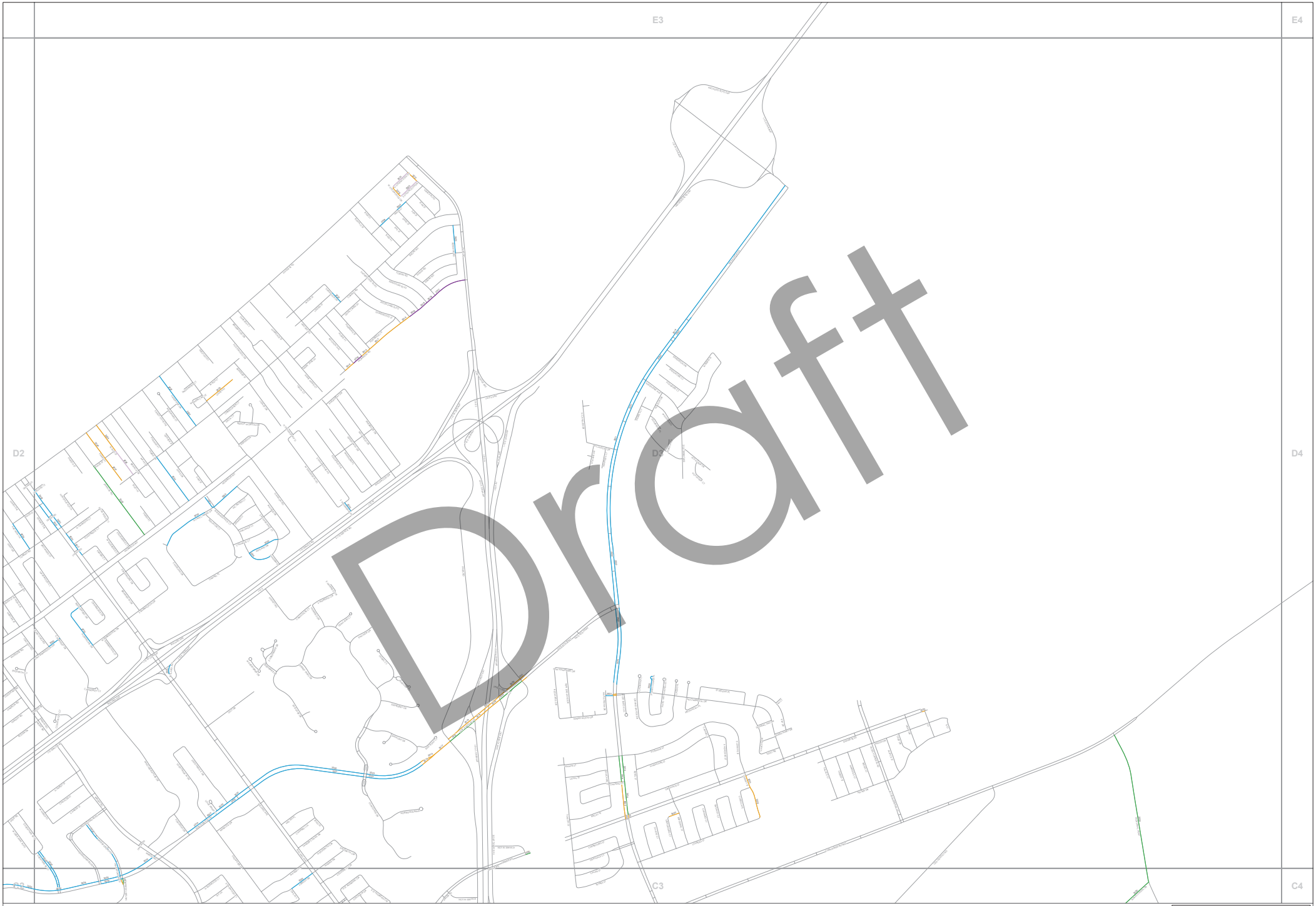

Legend

Budget_Rehab

- AC - MILL AND OVERLAY
- AC - MILL AND OVERLAY WITH BASE REPAIRS
- AC - RECONSTRUCTION (ARTERIAL/MAJOR COLLECTOR)
- AC - RECONSTRUCTION (MINOR COLLECTOR/LOCAL)
- PCC - FULL DEPTH SLAB REPAIR
- PCC - RECONSTRUCTION (ARTERIAL/MAJOR COLLECTOR)
- PCC - RECONSTRUCTION (MINOR COLLECTOR/LOCAL)

OTHER FEATURES

- STREETS
- GRID INDEX

Date: 5/6/2016

City of New Orleans – Budget M&R Recommendations (2016-2025)
Major Rehab - City Roads $30M/yr, FHWA Roads $15M/yr
Map Grid: D3

N

0 0.125 0.25 0.5 Miles

Map Index

			F4	F5
		E3	E4	E5
	D2	D3	D4	D5
C1	C2	C3	C4	
B1	B2	B3		
A1	A2	A3		

Stantec

Legend

Budget_Rehab

- AC - MILL AND OVERLAY
- AC - MILL AND OVERLAY WITH BASE REPAIRS
- AC - RECONSTRUCTION (ARTERIAL/MAJOR COLLECTOR)
- AC - RECONSTRUCTION (MINOR COLLECTOR/LOCAL)
- PCC - FULL DEPTH SLAB REPAIR
- PCC - RECONSTRUCTION (ARTERIAL/MAJOR COLLECTOR)
- PCC - RECONSTRUCTION (MINOR COLLECTOR/LOCAL)

OTHER FEATURES

- STREETS
- GRID INDEX

Date: 5/6/2016

City of New Orleans – Budget M&R Recommendations (2016-2025)
Major Rehab - City Roads $30M/yr, FHWA Roads $15M/yr
Map Grid: D4

N

0 0.125 0.25 0.5 Miles

Map Index

			F4	F5
		E3	E4	E5
	D2	D3	D4	D5
C1	C2	C3	C4	
B1	B2	B3		
A1	A2	A3		

Stantec

Legend

Budget_Rehab

- AC - MILL AND OVERLAY
- AC - MILL AND OVERLAY WITH BASE REPAIRS
- AC - RECONSTRUCTION (ARTERIAL/MAJOR COLLECTOR)
- AC - RECONSTRUCTION (MINOR COLLECTOR/LOCAL)
- PCC - FULL DEPTH SLAB REPAIR
- PCC - RECONSTRUCTION (ARTERIAL/MAJOR COLLECTOR)
- PCC - RECONSTRUCTION (MINOR COLLECTOR/LOCAL)

OTHER FEATURES

- STREETS
- GRID INDEX

Date: 5/6/2016

City of New Orleans – Budget M&R Recommendations (2016-2025)
Major Rehab - City Roads $30M/yr, FHWA Roads $15M/yr
Map Grid: D5

N

0 0.125 0.25 0.5 Miles

Map Index

F4 F5
E3 E4 E5
D2 D3 D4 D5
C1 C2 C3 C4
B1 B2 B3
A1 A2 A3

Stantec

Legend

Budget_Rehab

- AC - MILL AND OVERLAY
- AC - MILL AND OVERLAY WITH BASE REPAIRS
- AC - RECONSTRUCTION (ARTERIAL/MAJOR COLLECTOR)
- AC - RECONSTRUCTION (MINOR COLLECTOR/LOCAL)
- PCC - FULL DEPTH SLAB REPAIR
- PCC - RECONSTRUCTION (ARTERIAL/MAJOR COLLECTOR)
- PCC - RECONSTRUCTION (MINOR COLLECTOR/LOCAL)

OTHER FEATURES

- STREETS
- GRID INDEX

Date: 5/6/2016

City of New Orleans – Budget M&R Recommendations (2016-2025)
Major Rehab - City Roads $30M/yr, FHWA Roads $15M/yr
Map Grid: E3

N

0 0.125 0.25 0.5 Miles

Map Index

			F4	F5
		E3	E4	E5
	D2	D3	D4	D5
C1	C2	C3	C4	
B1	B2	B3		
A1	A2	A3		

Stantec

Legend

Budget_Rehab

- AC - MILL AND OVERLAY
- AC - MILL AND OVERLAY WITH BASE REPAIRS
- AC - RECONSTRUCTION (ARTERIAL/MAJOR COLLECTOR)
- AC - RECONSTRUCTION (MINOR COLLECTOR/LOCAL)
- PCC - FULL DEPTH SLAB REPAIR
- PCC - RECONSTRUCTION (ARTERIAL/MAJOR COLLECTOR)
- PCC - RECONSTRUCTION (MINOR COLLECTOR/LOCAL)

OTHER FEATURES

- STREETS
- GRID INDEX

Date: 5/6/2016

City of New Orleans – Budget M&R Recommendations (2016-2025)
Major Rehab - City Roads $30M/yr, FHWA Roads $15M/yr
Map Grid: E4

N

0 0.125 0.25 0.5 Miles

Map Index

			F4	F5
		E3	E4	E5
	D2	D3	D4	D5
C1	C2	C3	C4	
B1	B2	B3		
A1	A2	A3		

Stantec

Legend

Budget_Rehab

- AC - MILL AND OVERLAY
- AC - MILL AND OVERLAY WITH BASE REPAIRS
- AC - RECONSTRUCTION (ARTERIAL/MAJOR COLLECTOR)
- AC - RECONSTRUCTION (MINOR COLLECTOR/LOCAL)
- PCC - FULL DEPTH SLAB REPAIR
- PCC - RECONSTRUCTION (ARTERIAL/MAJOR COLLECTOR)
- PCC - RECONSTRUCTION (MINOR COLLECTOR/LOCAL)

OTHER FEATURES

- STREETS
- GRID INDEX

Date: 5/6/2016

City of New Orleans – Budget M&R Recommendations (2016-2025)
Major Rehab - City Roads $30M/yr, FHWA Roads $15M/yr
Map Grid: E5

N

0 0.125 0.25 0.5 Miles

Map Index

			F4	F5
		E3	E4	E5
	D2	D3	D4	D5
C1	C2	C3	C4	
B1	B2	B3		
A1	A2	A3		

Stantec

Draft

Legend

Budget_Rehab

- AC - MILL AND OVERLAY
- AC - MILL AND OVERLAY WITH BASE REPAIRS
- AC - RECONSTRUCTION (ARTERIAL/MAJOR COLLECTOR)
- AC - RECONSTRUCTION (MINOR COLLECTOR/LOCAL)
- PCC - FULL DEPTH SLAB REPAIR
- PCC - RECONSTRUCTION (ARTERIAL/MAJOR COLLECTOR)
- PCC - RECONSTRUCTION (MINOR COLLECTOR/LOCAL)

OTHER FEATURES

- STREETS
- GRID INDEX

Date: 5/6/2016

City of New Orleans – Budget M&R Recommendations (2016-2025)
Major Rehab - City Roads $30M/yr, FHWA Roads $15M/yr
Map Grid: F4

N

0 0.125 0.25 0.5 Miles

Map Index

			F4	F5
		E3	E4	E5
	D2	D3	D4	D5
C1	C2	C3	C4	
B1	B2	B3		
A1	A2	A3		

Stantec

Legend

Budget_Rehab

- AC - MILL AND OVERLAY
- AC - MILL AND OVERLAY WITH BASE REPAIRS
- AC - RECONSTRUCTION (ARTERIAL/MAJOR COLLECTOR)
- AC - RECONSTRUCTION (MINOR COLLECTOR/LOCAL)
- PCC - FULL DEPTH SLAB REPAIR
- PCC - RECONSTRUCTION (ARTERIAL/MAJOR COLLECTOR)
- PCC - RECONSTRUCTION (MINOR COLLECTOR/LOCAL)

OTHER FEATURES

- STREETS
- GRID INDEX

Date: 5/6/2016

City of New Orleans – Budget M&R Recommendations (2016-2025)
Major Rehab - City Roads $30M/yr, FHWA Roads $15M/yr
Map Grid: F5

N

0 0.125 0.25 0.5 Miles

Map Index

			F4	F5
		E3	E4	E5
	D2	D3	D4	D5
C1	C2	C3	C4	
B1	B2	B3		
A1	A2	A3		

Stantec

Draft

Appendix E

Electronic Files

Draft

Stantec

Draft

Appendix E CUSTOMIZED ATTRIBUTES – ALL SECTIONS

Interim analysis results were delivered to the City of New Orleans on May 5, 2016 for review and acceptance by DPW. In an effort to reduce the environmental impact of creating this final report, some of the extensive reports related to budget analyses and the priority program recommendations have been provided as electronic supplements to this report, in place of hard copy appendix tables.

The supplemental electronic files are referenced in the table below.

Electronic File Name	File Contents
roadmatrix_summary_gdb_20160505.zip	WinZip file containing a modified copy of the City's road centerline GIS geodatabase. • The layer has been edited to split original line features where new RoadMatrix sections were created at pavement changes, intersections, etc. • New features have been assigned new unique SEGMENTID values to maintain linkage to the RoadMatrix road network definition table. • The layer attribute table contains additional fields extracted from RoadMatrix – these are not dynamic, and represent the results current as of the data export on May 5.
bgt_rec_unconstrained_10yr_20160506.xls	Excel spreadsheet containing detailed analysis results for the "M&R Recommendations (Unconstrained)" budget scenario. • "All Recommendations" lists the full recommended program generated by the budget analysis. This table can also be found in the RoadMatrix software, from the report "Budget M&R Recommendations" and selecting this budget scenario from the list. • "Distribution – Rehab Type" provides a summary table and chart for all budget recommended treatments. • "All Rec – Year & Rehab" provides a summary of the detailed program, grouped by year and rehab treatment. • "Distribution – Year & Rehab" summarizes the content of the "All Rec – Year and Rehab" in a pivot table format, totaling lane-miles and costs for each year and rehab treatment.
bgt_rec_unconstrained_10yr_20160506.pdf	PDF file containing 19 individual map plats around the City, showing the year and treatment type recommendations from the "M&R Recommendations (Unconstrained)" budget scenario. • Plats are formatted for ARCH E (48 in. x 36 in) paper size. • Where the program makes multiple recommendations on a road section during the analysis period, the first recommendation has been symbolized on the map.

Draft

Electronic File Name	File Contents
bgt_rec_combined_pci_target_20yr_20160506.xls	Excel spreadsheet containing detailed analysis results for the "Combined PCI Targets – Non-FHWA and FHWA" budget scenario. • Same details as above for the unconstrained budget scenario.
bgt_rec_combined_pci_target_20yr_20160506.pdf	PDF file containing 19 individual map plats around the City, showing the year and treatment type recommendations from the "Combined PCI Targets – Non-FHWA and FHWA" budget scenario. • Same details as above for the unconstrained budget scenario.

Draft