

TOURO ST.

(Present - was Union)


9411 C.S. 7/3/1894 - Changing name of Union St.
to Touro.

9652 C.C.S. 3/22/1927 - An ord. exchanging certain streets which are no longer needed for public use, within the Victor & Prevost Inc. Tract. Such as, Touro St. from the rear line of Gentilly Lands to Edinburgh Ave. to be closed.

11622 C.C.S. 8/22/1929 - An ord. amending Ord. 9652 C.C.S. and confirming the provisions of Ord. 11111 CCS.

TOURO STREET

CODE 8825



TOURO

(Ord. 15,947-CCS) 3-14-44

An ordinance to authorize the open-
ing and dedication of certain portions
of the above street (See ord. 15,947-CCS)

TOURO STREET (Ord. 17,225-CCS) 3/19/48

An ordinance to authorize the opening and
Dedication of certain portions of Touro Street.
See ordinance 17,225

TOURO (Ord. 15,876-CCS) 11-23-43

CLOSING

An ordinance authorizing the CLOSING of TOURO STREET beginning at the north boundary of Hibernia Avenue (formerly Edinburgh Street) to the south boundary of Mexico Street; thence from the north boundary of Mexico Street to the south boundary of the present New York Street containing in all 31,456.18 sq. ft.

TOURO STREET

Closing



15,876-CCS-11-23-43 Touro Street beginning at north boundary of Hibernia Ave., (formerly Edinburg Street) to the south boundary of Mexico Street; thence from the north boundary of Mexico Street to the south boundary of the present New York Street

TOURO AVE.

1432 C.C. 3/30/1854 - Resolved that the street now known as Canal St. be and the same is hereby denominated Touro Ave.

2124 C.C. 4/19/1855 - Resolved that the name of Touro Ave. be and is hereby changed to the original name Canal St.

Townsend Place

4078 MCS

1/23/69

Dedication of: LaKratt Tract

Between Morrison Road & Hayne Boulevard

TRADEWINDS COURT
(Code No. 8831)

8724 MCS

8/10/82



An Ordinance to authorize the dedication and acceptance of TRADEWINDS COURT.

TRAFALGAR

7742 C.C.S. 2/19/1924 - From N. Jeff. Davis St. to
Crete Road - formerly Nelson St.

TRAFALGAR STREET

CODE 8832



TRAFALGAR STREET

MCS 2159

3/28/61

Street Renaming

Beauvoir Street - renamed Trafalgar

TRANCHEPAIN STREET

8412 C.C.S. 4/29/1925 Madame Tranchepain from
Florida Avenue to Lake Pontchartrain shall hereafter
be known as TRANCHEPAIN STREET.


TRAPIER AVE.

(Villa Sites)

14285 C.C.S. 7/30/1935 - Changing name of Ismit
to Trapier Ave.

TRAPIER STREET

CODE 8840



TRAPPER'S COURT

10437 MCS

04/17/85

AN ORDINANCE TO authorize the dedication and acceptance of portions of TRAPPER'S COURT (Code No. 8842), all within the limits of of a Subdivision in the Third Municipal District of the City of New Orleans known as OAK ISLAND II PHASE I - SECTION A., etc.,

TRAVERSE ST.

14285 C.C.S. 7/30/1935 - Closing street thru Groves
7-16-34-45- Sec. 2. in the N. O. Lake Shore Land Co.

Tract, in the 9th. ward, 3rd. dist.

TREASURE STREET



8670 MCS

07/06/82

SEE ORDINANCE

TREASURE STREET

CODE 8846



TREASURE STREET - MCS #64, 6/24/54

An ordinance revoking the dedication of all that portion measuring 49.02' in width from the West side of Alvar St. to the line of the Loumet Subdivision.

TREASURE

(Ord. 15,922-CCS) 2-17-44

CLOSING

An ordinance authorizing and directing
the closing of Treasure between Louisa and
Metropolitan Streets

TREASURE S T.

14529 C.C.S. 1/7/1937 - Between Gentilly Blvd. and
St. Bernard Ave. shall be hereafter known as Gentilly
Blvd. Adopted C.C. Jan. 5, 1937

TREASURE STREET

MCS 2726

11/21/63

Closed from Delery to Angela (Hancosk) Street
for construction of Sewage Treatment Plant

TREASURE STREET



DOCKET #1944

(Ord. 15,922-CCS)

Authorizing and directing the closing of certain portions of Treasure St. between Louisia St. and Metropolitan St.

TREME STREET

CODE 8854



Treves Street

3877 MCS

7/25/68

Dedication of: Between St. Maxent Drive and
Peltier Drive.

TRIANGLE STREET



CODE 8862

TRIANON PLAZA

8473 C.C.S. 6/24/1925 - Accepting, dedicating of
ground bounded by Broadway, Apricot, Audubon St.
and Broad Place for the opening of - Trianon Plaza.

TRIANON PLAZA

CODE 8867



TRICIA COURT

7512 MCS

02/25/80

AN ORDINANCE to authorize an Act of Dedication of TRICIA COURT,

TRICIA COURT

6836 MCS

7/17/78

TRICOU ST.

10411 C.S. 3/12/1895 - Opening of - from St. Claude
to Claiborne.

5246 C.C.S. 9/24/1918 - Closing of Tricou St. from
Pontalba St. to Mississippi River.

TRICOU STREET

CODE 8875

TRIESTE STREET

11514 MCS

11/28/86

CODE 8880

CAL# 13689

An ordinance authorizing the dedication and acceptance as shown on the Street Dedication Plan by Joseph M. Marques, Universal Land Surveyors Inc., dated March 1, 1986.

TRINITY ST.

14613 C.C.S. 8/25/1937 - Closing of street thru
Grove 33 in the No. 0. Lake Shore Land Co. Tract.



14285 C.C.S. 7/30/1935 - Closing street thru Groves
7 and 16 and 46 (Sec. 2.) of the N.O. Lake Shore
Land Co. Tract, in the 9th. ward, 3rd. dist.

TRITON WALK ST.

2446 C.S. 9/3/1887 - From Camp St. to the New
Basin changed to Howard Ave.


TROPIC DRIVE

CODE 8883




TROPIC DRIVE MCS 2387 3/15/62

Street Dedication - Tropic Gardens Subd.



TROUT STREET

CODE 8887



TROUT

Refer to Public Service map, B-15

TRUJILLO BARK MCS 2347 12/6/61

An ordinance to change the name of Trujillo
Park to McGuire Park.


TRUJILLO DRIVE

CODE 8893

TRUJILLO DRIVE MCS 2347 12/7/61

Street Re-naming:

An ordinance to change the name of Trujillo Dr.
To Ring Street.



Tudor Court

4031 MCS

2/27/69

Dedication of: LaKratt Tract, Section 21 & 22

TULANE AVENUE

CODE 8901

Tulane AVENUE

15,141 C.C.S. 9/11/1940 Dedicating a small somewhat triangular portion of ground located at the northwest corner of the intersection of Tulane and Carrollton Avenues in Square 777 bounded by Solomon and Ulloa Streets to be used for street purposes.

TULANE AVE.

- 8264 N.C.S. 11/29/1911 - Changing that portion between S. Rampart and Baronne St. to Common St. From Rampart to Julia St. to be known as Tulane Ave.
- 1781 C.S. 5/21/1886 - Formerly Common St.
- 2922 N.C.S. 3/1/1905 - Specifications for the repair of the Asphalt pavement on Tulane Ave. from S. Rampart to S. Hagan Ave.

TULANE EDUCATIONAL FUND

15549 C.C.S. - Certain property in square 330 -
Tulane Ave. Gravier, LaSalle, S. Liberty.

TULIP STREET

(Ord. 15,940-CCS) 3-14-44

Opened and dedicated for public use

TULIP STREET



DOCKET# 1944

(Ord. 15,940-CCS)

Authorizing the opening and dedication of Tulip St. The said Tulip St. consists of a strip of ground measuring as follows: ~~A~~-Beginning at a point located 681.61 ft east of the intersection of the north line of Ransom st. And the west line of the subdivision and measuring thence in a northerly direction a distance of 490 ft. to a point on the south line of Selma St.

TULIP STREET

CODE 8907



TULIP LANE

(Ord. 15,093-CCS)

6-21-40

See Lake Vista Subdivision Docket 1940
Tulip Lane

~~XXXXXXXXXXXX~~

PROPOSED TULLIS DRIVE

7438 MCS

01/02/80

AN ORDINANCE to authorize the dedication
an acceptance of PROPOSED TULLIS DRIVE,

Tullis Drive

3849 MCS

6/20/68

Dedication of: Commencing at the intersection of
of the east property line of Simpson Place with
the North property line of Woodland Highway

TULLIS DRIVE



6653 MCS

1/30/78

AN ORDINANCE TO amend and reordain Section 1 of Ordinance No. 4853 M.C.S. to correct the description of certain property contained therein and authorized to be dedicated and accepted as TULLIS DRIVE in a portion of existing Brechtel Park in the Fifth Municipal District in the aforesaid ordinance; and to otherwise provide with respect thereto.

TULLIS DRIVE

CODE 8910



TULLIS DRIVE

5486 MCS

7/29/74

An Ordinance to authorize the donation, dedication and acceptance of three parcels of land, being parts of Squares 131, 154, and 155, West New Orleans Realty Subdivision, Fifth Municipal District, required for street purposes.

TULLIS DRIVE

6653 MCS

1/30/78

TO AMEND AND REORDAIN SECTION 1 OF ORDINANCE NO. 4853
M.C.S. TO CORRECT THE DESCRIPTION OF CERTAIN PROPERTY
CONTAINED THEREIN AND AUTHORIZED TO BE DEDICATED AND
ACCEPTED AS TULLIS DRIVE IN A PORTION OF EXISTING
BRECHTEL PARK IN THE FIFTH DISTRICT IN THE AFORESAID
ORDINANCE, AND TO OTHERWISE PROVIDED WITH RESPECT THERETO

TULLIS DRIVE

4853 M.C.S.

5/19/72

An Ordinance to authorize the dedication & acceptance of
TULLIS DRIVE in a portion of existing Brechtel Park in the
fifth municipal district

TULLIS DRIVE

4576 MCS

4/4/72

Tullis Drive

11738 MCS
CAL# 13945

4/3/87

An ordinance to delete the proposed connection between Tullis Drive and Lennox Blvd. on the City's Major Street Plan.

TULSA STREET (Ord. 16,315-CCS) 9-13-45
(Ord. 16,529-CCS) 6-28-46

An ordinance to authorize the opening and dedication of Tulsa street. The said Tulsa st. consists of a strip of ground measuring as follows: Beginning at a point on the east boundary line of the subdivision known as the Blum-Antoine. See ordinance 16,315

See ordinance 16,529
prolongation of the south property line of the existing Tulsa street in the Blum Antoine addition subdivision.

TULSA STREET



7517 MCS

03/03/80

AN ORDINANCE to authorize the dedication
and acceptance of portions of TULSA STREET

TULSA STREET

CODE 8915



TULSA STREET
(portion of)
Street Dedication

MCS. 1636 4/22/59

Bonita Park Sub. , Sec. B

TULSA STREET

MCS. 1198

10/15/57

St. Ded.

Panzeca Sub.

TULSA STREET

DOCKET# 1946

(Ord. 16,836-CCS)

Authorizing the opening and dedication of Tulsa St. The said Tulsa Street consists of a strip of ground measuring as follows: Beginning at a point on the west boundary line of the existing subdivision known as The East View Subdivision which point is seven hundred and fifty-one feet seven ins and no line north from the point of intersection of the west boundary line of the East View Subdivision with the north right-of way

TULSA STREET (Ord. 16,538-CCS) 6-28-46

An ordinance to authorize the opening and dedication of Tulsa St. The said Tulsa St. Consists of a strip of ground measuring as follows: Beginning at a point on the west side of Arpent 37 and 709.34 ft. north of the intersection of this Arpent line with the north right-of-way line of the N.O. Gentilly Highway measuring thence in a northerly direction along the west side of Arpent 37 a distance of 50.00Ft. to a point; See ordinance 16,538

TULSA STREET (Ord. 16,539-CCS) 6-28-46

An ordinance to authorize the opening and dedication of Tulsa Street. The said Tulsa St. consists of a strip of ground measuring as follows: Beginning at a point on the east side of Arpent 45 which point is 600.00 ft. from the intersection of this arpent line with the north right-of-way line of the New Orleans Gentilly Highway measuring thence in a northerly direction along this east side of Arpent 45 a distance of 50.00 ft. to a point; thence in a westerly direction beyond Flake Ave. a distance of 288 ft. to a point. See ordinance 16,539

TUNICA STREET

(ORD. 15,431-CCS) 10/28/41

(ORD. 16,016-CCS) 6/31/44

An ordinance by dedication of certain said Tunica St. See ord. 15,431.

An ordinance to authorize the closing of certain said Tunica St. See ord. 16,016.


TUNICA (Ord. 16,016-CCS) 6-30-44

DEDICATED

An ordinance dedicating the above
street for public use (TUNICA)

TUNICA STREET

CODE 8923



TUNISBURG SUBDIVISION (Ord. 16,986-CCS) 9-5-47

An ordinance providing for the transfer to James J. Manson and others of certain unused street property no longer required for public use. A certain portion of ground in the Tunisburg Subdivision consisting of a portion of Square No. 13 described as follows: See ordinance 16,986

TUPELO ST.

5246 C.C.S. 9/24/1938 - Closing of - from Bienvenu
to the Mississippi River.

9411 C.S. 7/3/1894 - Changing name of Monroe St.
to Tupelo St.

TUPELO STREET

CODE 8934

TUPELO STREET (portions of)

MCS 2144

2/28/61

Street dedication

A. P. TUREAUD AVENUE

8115 MCS

05/11/81

TURQUOISE STREET (Ord. No. 19,352-CCS) 2/2/53
(Lakeshore Subdivision)

An ordinance to authorize the dedication of a certain portion of Turquoise Street. See ordinance No. 19,352.

TURQUOISE STREET

CODE 8940

Tráscan

Refer to Public Service map D-12

TWELFTH AVENUE

3214 MCS

12/16/65

Cancellation of common law Dedication in
Elmwood Sub.

Webb 4/23/21
Hardie 1/9/20 -



TWELFTH AVE.

(Algiers)

8412 C.C.S. 4/29/1925 - Twelfth Ave. from Tenth St.
to J. J. Manson Line, shall hereafter be known as
Ganges St.

TWELFTH STREET

CODE 8948



TWELFTH ST.

(Algiers)

8412 C.C.S. 4/29/1925 - Twelfth St. from the
Parish Line to Victory Drive shall hereafter be
known as Nevada St.

TWELFTH ST.

9411 C.S. 7/3/1894 - Changing name of Twelfth St.

to Apricot St.

TWELFTH STREET

3214 MCS



12/16/65

Cancellation of common Law Dedication in
Elmwood Sub.

Walter 4/23/21 & V/V/23
Hardie 1/9/25

TWENTIETH STREET

CODE 8960



TWENTIETH ST.

(Carrollton)

9411 C.S. 7/3/1894 - Changing name of street to
Quince St.

TWENTY SECOND STREET



CODE 8964

TWENTY SECOND ST

Refer to Public Service Map. C-8

TWENTY SIXTH STREET

CODE 8970



TWENTY SIXTH ST. 7

1

TWENTY EIGHTH STREET

CODE 8975

TWENTY EIGHTH ST.

Refer to Public Service map C-8

TWIGGS ST.

(Lakeview)

14618 C.C.S. 9/2/1937 - Twiggs St. from West End Blvd
to Orleans Ave. in Lakeview, changed to Porteous.

TYNECASTLE DRIVE

6706 MCS

3/23/78

AN ORDINANCE to authorize an Act of Dedication of Tyne - castle Drive (Code No. 8980, from Pressburg Street to Dwyer Road.

Two Parcels of Land 7660 MCS

06/14/80

AN ORDINANCE authorizing the sale at public auction of two parcels of ground being parts of Castle Manor Subdivision, situated in the Third Municipal District of the City of New Orleans, no longer needed for public use.

ULLOA STREET

CODE 8988

ULLOA ST.

706 C.C. 3/18/1853) Relative to digging ditches.
936 C.C. 6/18/1853 }

UNEEDA ST.

14285 C.C.S. 7/30/1935 - Closing street thru Groves

6-17-48 - Sec. 2. in the N.O. Lake Shore Land Co.

Tract in the 9th. ward, 3rd. dist.

UNION DEPOT

8116 A.S. 11/3/1882 - Ord. providing for a Union
Depot on the neutral ground of Claiborne Ave.
near Canal.

UNION ST.

(Present Union St.)

1700 N.S. 2/15/1870 - To be opened from Dryades St.
to Rampart St.

UNION S T.

(Downtown)

9411 C.S. 7/3/1894 - Changing name of street to
Touro St.

UNION ST.

(NOW PATTON ST.)

6299 A.S. 1/21/1880 - Changing name of Union St.
between Audubon Park and Joseph St. to Patton St.

UNION STREET

CODE 8995

UNIQUE S T.



14285 C.C.S. 7/30/1935 - Closing street thru Groves
18-31-48-~~49~~- Sec. 2. in the N. O. OLake Shore Land
Co. Tract in the 9th. ward, 3rd. District.

U. S. HIGHWAY 11

CODE 8998

U. S. HIGHWAY 90

CODE 8999




UNITY DRIVE MCS 2605 3/28/63

Street Dedication - N.O. Lakeshore Land Co.
Tract.Subd.

UNITY DRIVE

CODE 9001



UNIVERSITY PLACE

2659 C.S. 12/1/1887 - From Canal St. to Common St.

Formerly Dryades St.

UNIVERSITY PLACE

11711 MCS



3/20/87

CAL# 13896

An ordinance granting permission to West Minster Corporation to continue to operate and maintain an existing underground elevator in the River side walk, between Common and Canal Streets.

UNIVERSITY PLACE

CODE 9007



UNNAMED STREET

6698 MCS

3/23/78


AN ORDINANCE authorizing the sale at public auction of that portion of Unnamed Street between Squares 5042 and 5043, bounded by Mexico Street, Marigny Street, Robert E. Lee Boulevard and Elysian Fields Avenue in the Third Municipal District no longer needed for public purposes.

UNNAMED STREET

M.C.S. 4247

3/6/70

Sale of portion of Unnamed street bounded by Baccich St.
Square 4880, Peoples Avenue and Square 4881.



AN UNNAMED STREET (Ord. 15,876-CCS)
11-23-43

CLOSING

AN ORDINANCE authorizing the CLOSING of an unnamed street between Squares 5048 and 5049 extending from the north boundary of Hibernia Avenue (formerly Edinburgh Street) to the south boundary of the present MEXICO St. containing in all 14,361.25 sq. ft.

AN UNNAMED STREET (Ord. 15,876-CCS)
11-23-43

CLOSING

An ordinance authorizing the CLOSING of an unnamed street lying between Squares 5044 and 5045 extending from the north boundary of Hibernia Avenue (formerly Edinburgh Street) to the south boundary of the present MEXICO STREET containing in all 14,361.25 sq. ft.

UNNAMED STREET

15,028 C.C.S. 3/12/1940 Declaring never to have dedicated an unnamed street running from Edinburgh Street to Dublin Street, between St. Anthony Avenue and Annette Street; also unnamed street running from Paris Avenue to Bruxelles Street, intersecting the square bounded by Edinburgh Street and Dublin Street.

UNNAMED STREETS

7783 C.C.S. 3/1/1924 - Unnamed street running diagonally from Pressburg St. to Monroe Ave.

UPPER STREET

14,285 C.C.S. 7/30/1935 Closing of thru Groves
19-31-49 (Section 2) in the New Orleans Lake Shore
Land Company Tract in the 9th Ward, 3rd District.

UPPERLINE AVE.

4616 C.C. 6/3/1859 - Intention to open - from
Washington Ave. to Carrollton Ave.

5093 O.S. 4/14/1860 - Opening of - from Washington
Ave. to Carrollton Ave.

UPPERLINE ST.

(Now Monticello Ave.)

9411 C.S. 7/3/1894 - Changing name of street between
river and North Line St. to Protection St.

UPPERLINE STREET

CODE 9016

URAL ST.

(Lake Shore)

14285 C.C.S. 7/30/1935 - Closing street thru Groves
20-30-53 - Sec. 2. in the N. O. Lake Shore Land Co.
Tract, in the 9th. ward, 3rd. district.

URANIA ST.

9411 C.S. 7/3/1894 - Changing name of Uranis St.
between Broad and Hagan Ave. to Elk St.

URANIA STREET

CODE 9023

URQUHART ST.

10411 C.S. 3/12/1895 - Opening of - from Reyenes to
Delery St.

URQUHART STREET

CODE 9031

URQUHART STREET - #60 MCS - 6/17/54 - Authorizing the voiding and sale of No. Urquhart between Montegut St. and a point near Press Street, portion of original lots 1, 2, 3, 5, 6 and 7 in Square 522, Third Municipal District.

URQUHART STREET

(Ordinance No. 17751 dated 2/10/50)

An ordinance to authorize the opening and dedication of Urquhart Street between Reynes St. and the subdivision line more particularly described on a Plan of Subdivision made by F. C. Gandolfo, Jr., Surveyor, dated 6/5/47.

URSULE ST.

395 C.C. 11/20/1852 - Changing name of street to
Coliseum St.

URSULINE ST.

5639 C.S. 10/1/1891 - From Claiborne to Bayou St.

John changed to Ursuline Ave.

9411 C.S. 7/3/1894 - Same as C.S. 5639.

655 C.C. 2/2/5/1853 - Resolved that the treasurer pay

the sum of \$2200 to Edw. Planchard for a lot of

ground between Claiborne & Derbigny for the opening
of Ursuline St.

2269 C.C. 6/29 1855 - Whereas the tableau for the
widening of Ursuline St.

(over)

1918 C.C. 12/22/1854 - To warrant on treasurer the
sum of \$50.00 payable to Mrs. Lise Pelletan for
property for her for the widening of Ursuline.

URSULINE AVE.



- 3282 O.S. 3/20/1857 - Award of money for opening of.
- 1152 C.C. 7/29/1853 - Widening from Claiborne to Roman.
- 7742 C.C.S. 2/19/1924 - From Taylor Ave. to Lake Pontchartrain now Don Carlos Ave.
- 5385 N.C.S. 9/2/1902 - Accept a donation of a strip of land for the opening and extending Ursuline Ave. to the intersection of Hagan Ave.
- 5639 C.S. 10/1/1891 - From Claiborne to Bayou St. John formerly Ursuline St.

- 9807 C.S. 10/10/1894 - Fixing the width of a neutral ground - from Claiborne to Broad.
- 9411 C.S. 7/3/1894 - Same as C.S. 5639.
- 15933 C.S. 1/31/1900 - Appropriating of funds for the opening of Ursuline Ave. from Rendon St. to Hagan Ave.
- 14245 C.C.S. 3/15/1935 - Exchange of property on Ursulines Ave. between City Park Line and Florida Ave.

(over)

URSULINES AVENUE

CODE 9039



URSULINE NUNS

(TRACT)


8204 N.C.S. 11/3/1911 - Opening of Convent St.

dedicated in the Ursuline Nuns, to run from the north line of the Orleans Levee Board property on the river front to Florida Walk.

Certain portion of ground for N. O. Public Balt R.R. to link road with Mississippi river and Florida Walk.

URVILLE STREET

CODE 9043



UTAH STREET

3214 MCS

12/16/65

Dedication from south of Behrman Highway to the north line of the intersection of Donner Drive in Elmwood Sub.

CANCELLATION of dedication according to the Webb survey of 4/7/27



UTAH ST.

(Aligers)

8412 C.C.S. 4/29/1925 - Sixteenth St. from the
parish line to Hero Blvd. shall hereafter be known
as Utah St.

UTAH STREET

CODE 9050



UTAH S T.

(Lake Shore)

14285 C.C.S. 7/30/1935 - Closing street thru Groves
21 and 29 (Sec. 2) in the New Orleans Lake Shore Land
Co. Tract in the 9th. ward, 3rd. district.

URVILLE

Refer to Public Service map 1-15

VANCHU DRIVE

10,969 MCS

01/02/86

AN ORDINANCE to authorize the dedication
and acceptance of Vanchu Drive (Code 9089)

VALENCE

2/2/1863 - City of Jefferson - Opening Valence St.
to the Canal.

VALENCE STREET

5300 MCS

11/19/73

An Ordinance authorizing the sale at public auction of a portion of VALENCE ST. area b/b Leake Ave. Square 83, Tchoupitoulas St. & Square 82 $\frac{1}{2}$, Sixth Municipal Dist. no longer needed for public purposes.

VALANCE STREET

CODE 9057

VALENTINE COURT

MCS 2022

10/11/60

Street Dedication

Holiday Park Sub.

VALENTINE COURT

CODE 9061

VALENTINE COURT

MCS 2834

4/16/64

Dedication from North of Vixen St., to South
of Fiesta Street

VALENTINE COURT

2804 MCS

2/27/64

Dedication of portion

VALENTINE COURT

MCS 2722

11/7/63

Dedication from Easter Lane to a point
101.70 Ft., East of Easter Lane.

VALJEAN STREET

CODE 9070

VALJEAN

Refer to Public Service Insp. #16.

VALLETTE STREET

CODE 9076

VALLETTE ST. (Ord. No. 16,367 C.C.S. 12/17/45)

FIRST PORTION

An ordinance to close - lying between Square No. 242 and Hermosa St. having a length along the Harding Place of 25 ft., a length along Hermosa St. of 106 ft. and a length along Socrates St. of 5 ft.; as shown by the area designated as No. 8 on plan B-5/1-1146-A.

SECOND PORTION of -

lying between old Squares Nos 242 and 243, and having a length along Vallette St. of 164 ft. and a width at right angles of 35 ft. as shown by area (over

designated as No. 9 on plan B-5/1-1146-A.

VALLEY STREET. (Ord.16,929-CCS) 7-18- 47

An ordinance providing for the closing of certain streets of portions of streets in the New Orleans Lake Shore Land Company Tract. In section 2 Valley St. See ordinance 16,929



VALLEY S T.

(Lake Shore)

14285 C.C.S. 7/30/1935 - Closing street thru Groves
21 and 29 (sec. 2) in the N. O. Lake Shore Land Co.
Tract, 9th. ward. 3rd. district.

VALMONT STREET

CODE 9081



VALMONT STREET

MCS 2214

6/8/61

Street Voiding:

An ordinance authorizing the sale at public auction of a portion of Valmont St. area, bounded by Sq. 73, Leake Ave., Sq. 72, and Tchoupitoulas St., 6th Dist. no longer needed for public purposes.

VALMONT STREET

8474 C.C.S. Code to govern the construction, alteration, addition, repairs and equipment of buildings on Valmont St. between Magnolia & Clara Sts.

8751 C.C.S. An ordinance providing set back on Valmont and Dufossat Sts.

VALMONT ST.

(Not present Valmont)

City of Jefferson - 8/5/1867 - Resolution was
adopted to have Valmont St. filled up and graded
and ditches dug to proper depth from Magazine to Green.

PARIS PARK SUBDIVISION

VAN AVENUE

(Ord. 15,398-CCS) 9-5- 41

An ordinance to authorize the opening and dedication of Van Avenue. Van Ave. begins at Pratt Drive at a point 482.67 ft. from the intersection of Paris avenue, thence on the east side of Square 1 on a curved lin with radius of 334.72 ft. a distance of 239.21ft. See ordinance 18,398

VAN AVENUE

CODE 9086

VAN BUREN AVE.

(Bayou St. John Section)

9411 C.S. 7/3/1894 - Changing name of Van Buren or
Jackson Ave. to Chalmette Ave.

VAN BUREN ST.

395 C.C. 11/20/1852 - Changing name to North and
South Salcedo Sts.

VANDERKLOOT AVE.

(Bill sites)

14285 C.C.S. 7/30/1935 - Changing name of Indian St.
to Vanderkloot Ave.

VANDERLOOT AVENUE

CODE 9093

VELIE STREET

CODE 9104

VELIE

Refer to Public Service Corp.

E-13

VENDOME PLACE

14864 C.C.S. 3/9/1939 - Exchange certain property in the 6th. dist. for the opening and widening of Vendome Place.

~~14864~~ 14864 C.C.S. 3/9/1939 - Authorizing the acquisition of certain property required for the opening and widening of Vendome Place.



14937 C.C.S. 9/1/1939 - An ord. providing for sale of portion of square F in the 6th. dist. bounded by Jefferson Davis Pkwy. Grape St., Vendome Place and Melpomene Ave.

VENDOME PLACE

CODE 9112



VENICE BLVD.

CODE 9118



VENICE BLVD.

CODE 9118



VENICE BOULEVARD

Open From Morrison to Haye

14702 C.C.S. 2/9/1938

Closing of Venice

Boulevard between Morrison Road and Curran Road.

VENUS STREET



CODE 9122

VENUS ST.

8264 N.C.S. 11/29/1911 - From S. Johnson St. to
the Rickerville line changed to Palmetto St.

VERBENA STREET

CODE 9130



VERBENA

Refer to Public Service map' E-13

VERDE ST.

(Lake Shore)

14285 C.C.S. 7/30/1935 - Closing street from
Venice Blvd. to Dwyer Canal in Section 1.

VERMILION BLVD.



9652 C.C.S. 3/22/1927 - Accepting in exchange certain new streets from Victor & Prevost Inc. Tract.

Vermilion Blvd. from Hibernia Ave. to real line of Gentilly Lands.

11622 C.C.S. 8/22/1929 - An ord. amending ord. 9652 CCS and confirming the provisions of or. 11,111 C.C.S.

VERMILLION BLVD.

CODE 9135



VERMONT STREET

3214 MCS

12/16/65

Cancellation of common law dedication in the
Elmwood sub according to the Webb survey of
4/7/27

VERMONT ST.

(Algiers)

8412 C.C.S. 4/29/1925 - Seventeenth St. from the
parish line to J. J. Mason Line shall hereafter be
known as Vermont St.

VERNA STREET

CODE 9141

VERNON ST.

888 C.C.S. 11/5/1918 - From the river to Florida Walk-
formerly Flood St.

10625 C.C.S. 8/8/1928 - That Vern~~on~~ St. it's entire
length (entire length formerly known as Flood St.)
be and the same shall hereafter be known as Flood St.

Veronese Rd.

3944 MCS

11/7/68

Venetian Isles Sub. - Barrios Rd. Renamed.

VERONICA STREET

CODE 9145

VERONICA

MCS 1794

7/22/59

Street renaming

from Roosevelt

VERRET AVE.

(Algiers)

7742 C.C.S. 2/19/1924 - Changing name to Sunset Ave.

from Patterson to Bringier St.

1696 C.C.S. 8/5/1914 - Close between Atlantic and

Verret Ave.

VERRET AVENUE

1696 C. C. S. August 5, 1914

Closing of verret avenue from De Armas St. to
Patterson Street.

7742 C.C.S. 2/19/1924


Verret Ave. from Patterson
St. to Gringier St. shall be known as SUNSET AVE.

VERRET TRACT SUB.

14570 5/19/1937 - An ord. accepting the Verret Tract Sub-division which is located in the 5th. district of New Orleans. The acceptance of this sub. by the C.C. will merely accept the conditions as they already exist, and declare them to be officially correct.


VERRET STREET

CODE 9148



VERSAILLES BLVD.

CODE 9155



VESPASIAN STREET

5054 MCS

1/3/73


(EAST & WEST OF WESTBEND PARKWAY)

VESPASIAN ~~BLVD~~ STREET CODE 9160

VESPASIAN STREET MCS 2673 7/18/63

Street Voiding:

Within the area of the Wm. J. Fischer Homes
Project LA 1-16.




VESPASIAN STREET MCS 2388 3/15/62

Street Dedication - Victory Drive Plaza

VESPASIAN STREET MCS 2368 12/28/61

Street Dedication - Prosper Plaza Subd.



VESPASIAN ST.

(Algiers)

10599 C.C.S. 7/23/1928 - Accept dedication of street.

8412 C.C.S. 4/29/1925 - Americus St. from Hendre Ave.

to Wright St. shall hereafter be known as Vesparian St.

7742 C.C.S. 2/19/1924 - From Thayer Ave. to Whitney Ave.

was Americus.

8412 C.C.S. 4/29/1925 - Americus St. from Odeon St.

to London St. shall hereafter be known as Vespasian St.

VESPASIAN STREET (portions of) MCS1874 4/5/60

Street Dedication

Lauradale Addition Sub.

VETERANS HIGHWAY

CODE 9168

VICKSBURG ST.

9128 C.C.S. 6/9/1926 - Dedication of Vicksburg from Weiblen Place to line of Old Arthur St. and right-of-way of N.O. Terminal Station.

12565 9/23/1930 - Exchange of properties and dedicating Vicksburg St. from Weiblen Place to Greenwood St.

13026 C.C.S. 5/6/1931 - Dedication of certain property to open Vicksburg St. from the property of Albert Weiblen to property of the Fireman Charitable Benovolent Assn.

(over)

14656 C.C.S. 11/30/1937 - An ord. whereby the City of N.O. acquired the whole of original lot No. 5 in square No. 888 (now 396) and used same in opening and widening Canal Blvd.

VICKSBURG STREET


CODE 9179

VICTOR ST.

9411 C.S. 7/3/1894 - Changing name of street between
Peters Ave. and Audubon Park to Magnolia St.

VICTORIA STREET

CODE 9190



VICTORIA

Refer to Public Service Map. 10-15-

VICTORY DRIVE

M.C.S. 4519

3/22/71

An Ordinance to change the name of Victory Drive
located in Algiers, to Della Street

VICTORY DRIVE 3214 MCS

12/16/65

Dedication South lien of the east-west portion
of Victory Drive southerly to the north
property lien of its intersection of
Donner Drive in Elmwood Sub. Section C

VICTORY DRIVE

MCS 1907

Street renaming

Victory Drive to Gen. DeGaulle Drive
(previously considered by C.P.C)

VICTORY DRIVE

Code 8188

VICTORY DRIVE - SERVICE ROAD MCS 1369

5/21/58

Street Dedication

Aurora West, Sec. 2

VICTORY DRIVE

10,599 C.C.S.

July 23, 1928

dedication of Victory Drive.

Accepting the

VICTORY DRIVE.

(Algiers)

10599 C.C.S. 7/23/1928 - Accept dedication of street.

VICTORY PARK DRIVE

M.C.S. 4520

3/22/71


An Ordinance to change the name of Barataria Ave. from Briniger St. to Gen. DeGaulle Drive, along the Algiers outfall Canal located in Algiers, to Victory Park Drive

VICTORY ST.

395 C.C. 11/20/1852 - Changing name to Levee St.

VIENNA COURT

CODE 9199



VIENNA COURT (portions of)

MCS 2187

5/9/61

Street Dedication

Pontchartrain Park , Sec. 4

and portions of

Providence Pl.

Campus Blvd.

Madrid St.

Hibernia widening

VIENNA ST.

2629 C.C.S. 7/27/1915 - Close from Brutus to Mexico St.

7783 C.C.S. 3/1/1924 - Declaring street as never dedicated thru Milne Tract from the Posey Tract Co. to Paris Ave.

9219 C.C.S. 7/26/1926 - Opening and dedicating of - from Bayou St. John to Jumonville.

9652 C.C.S. 3/22/1929 - An ord. exchanging certain streets for others which are no longer needed for public use, within the Victor & Prevost In. Tract.

(over)

Such as - Vienna St. from middle of St. Anthony Ave. to Elysian Fields Ave. to be closed.

11622 C.C.S. 8/22/1929 - An ord. amending ord. 9652 C.C.S

VIENNA STREET

15,028 C.C.S. 3/12/1940 Declaring never
to have been dedicated VIENNA STREET from
Paris Avenue to St. Anthony Avenue.

VIENNA STREET

1051 MCS

5/16/57

Street Dedication

Gentilly Oaks Subd.

VIENNA STREET MCS 2130 1/26/61

Street closing (portion)



VIENNA STREET



CODE 9198

VIGNAUD ST.

8264 N.C.S. 11/29/1911 - From Grand Route St. John
to Florida St. - formerly N. Hagan Ave.

VIGNAUD STREET

CODE 9208



VILLA SITES

14285 C.C.S. Former names to be restored to street
in Villa Sites.

See Z's for ZEMURRAY

VILLERE

(North)

10411 C.S. 3/12/1895 - Open from Reynes to Delery St.

12163 C.C.S. 5/14/1930 - Closing of-from Montegut St. to Press St.

395 C.C. 11/20/1852 - Changing name of Girod St. to Villere St.

12266 C.C.S. 6/18/1930 - Correction of ord. 12163 C.C.S.

5/14/1930 - All places in this ord. that mentions Southern Railway Co. be stricken out and replaced with

the N. O. and Northeastern R.R. CO.

(over)

12163 C.C.S. 5/14/1930 - Closing portion of N. Villere and N. Robertson from Press to Montegut and exchange streets areas thus closed with the Southern R. R. Co. for certain portions of the ?Grillot Tract to be acquired by the City of N. O. for the extension of —

12434 C.C.S. 7/29/1930 - Closing certain portions of N. Villere and N. Robertson between Press and Montegut and to exchange street areas closed with the Mente & Co. for certain portions of the Grillot Tract Ch. to be acquired by the City of N.O. for the extension of St. Bernard Ave.

1276 C.C. 12/30/1853 - Resolved that it is the intention of the comm. council to open

Villere St. from Laharpe St. to Robertson St.

1333 N.C.S. 7/30/1902 - Opening of - needed for construction work of S. & W. B.

VILLERE, NORTH STREET

CODE 9215

VILLERE NO. 50,

ORD. 18,113

Dedication of, from the property of the Board of
Commissioners of the Port of New Orleans to the
Holy Cross Tract

CANAL PARK SUBDIVISION DOCKET 12-48

N. Villere


12072 MCS
CAL# 14,257

11-5-87

An ordinance authorizing sale of Portion of,
between Lafitte Ave. and I-10 and located
between Square 164 and 182 Second Municipal
District.

VILLERE, SOUTH

CODE 9216



VILLERE ST.

(Algiers)

9411 C.S. 7/3/1894 - Changing name of street to Morgan

VINCENNES PLACE

9507 C.C.S. 2/9/1927 - Between S. Rocheblave and
S. Miro - formerly Richardson Court.

9507 C.C.S. 2/9/1927 - Between Fountainebleau Drive
and Hewes St. - formerly Baldwin Court.

10047 C.C.S. 11/3/1927 - Amending ord. 8789 for the
dedication of Vincennes Place.

VINCENNES PLACE

CODE 9223

VINCENT S T.

9411 C.S. 7/3/1894 - Changing name of Gasquet St. to Vincent St.

3083 C.C.S. 1/25/1916 - Changing name of Vincent S_t. to Berlin St. from Rickerville Line to Broad St.

VINCENT, EAST STREET

CODE 9233

VINCENT ROAD WIDENING


70601 M.C.S.

2/21/79

AN ORDINANCE to authorize the dedication and acceptance of Vincent Road widening (Code No. 9230)

VINCENT ROAD

CODE 9230



VINCENT ROAD

(Villa sites)

14285 C.C.S. 7/30/1935 - Changing name of Suez Ave.
to Vincent Road.

VINE ST.

395 C.C. 11/20/1852 - Changing name to Clara St.

VIOLA LANE

(Ord. 15,093-CCS)

6-21-40

See Lake Vista Subdivision
Viola Lane

Docket 1940

VIOLA STREET

7517 MCS

03/03/80

AN ORDINANCE to authorize the dedication
and acceptance of portions of VIOLA STREET

VIOLET STREET


CODE 9235

VIOLET S T.

395 C.C. 11/20/1852 - Changing name to North and
South Clark Sts.

VIRGIL AVE.

12915 C.C.S. 3/25/1931 - London Blvd. it's entire
length be known as Virgil Ave.



VIRGILIAN STREET

CODE 9242

VIRGINIA MARIE STREET

8534 MCS

03/01/82

VIRGINIA MARIE STREET


SEE ORDINANCE FOR DETAILS:

VIRGINIA STREET

CODE 9248

VIRGINIA COURT

CODE 9251



VIRGINIA COURT

14646 C.C.S 11/15/1937 - Accepting the dedication of a certain street located in block, or square D. of Weiblen Place, for future opening of said thoroughfare known as Virginia Court.

VIRGINIUS STREET

15,028 C.C.S. 3/12/1940. Declaring never
to have been dedicated VIRGINIUS STREET
from Paris Avenue to the rear line of the
lands of Gentilly.

VIRGINIUS ST.

9411 C.S. - Changing name of street to Sumpter St.

VIRTUE ST.

8264 N.C.S. 11/29/1911 - From St. Bernard to lower
limits changed to N. Rocheblave.

VISTA PARK SUBDIVISION - #MCS 191 - 10/28/54

An ordinance declaring certain portions of ground to have never been occupied or used by the city or public and no longer needed for public use. Title transferred by act of exchange to Pontchartrain Realty Co.

VISTA PARK ADDITION SUBDIVISION MCS 1718 7/22/59

Street Dedication

portions of Aviators
Hamburg
Perlita
Duplessis

VIVIAN COURT

(Ord. 17,897-CCS) 8/11/50

An ordinance to authorize the opening and dedication of Vivian Court. The said Vivian Court, according to the said survey by Adloe Orr, Jr. and Associates, Consulting Engineers, dated March 15, 1950, a copy whereof is annexed hereto and made part hereof, consists of a strip of ground commencing at a point marked R on the easterly line of Huntlee Drive, a distance of 85 ft.

VIVIAN COURT

CODE 9263

VIXEN STREET

MCS. 1546 12/23/58

St. Dedication

Plantation Estates Sub.

VIXEN STREET (portion of) MCS 1940 6/28/60

HOLIDAY PARK

Street Dedication

Holiday Park Sub. - Dk. 70-60

VIXEN STREET (portions of)

MCS 2173

5/9/61

Street Dedication

Planatation Estates, Par. 4

VIXEN STREET



CODE 9269

VOISIN ST.

9411 C.S. 7/3/1894 - Changing name of Webster St. to
Voisin St.

VOISIN STREET

CODE 9281



VOLGA ST.

14285 C.C.S. 7/30/1935 - Closing street from
Venice Blvd. to Dwyer Canal in Section 1, 9th. ward.

VOYAGEUR DRIVE

9822 MCS

05/09/84

AN ORDINANCE to authorize the dedication
and acceptance of portions of Voyageur Drive etc

VOYAGEUR COURT

9822 MCS

05/09/84

AN ORDINANCE to authorize the dedication
and acceptance of portions of Voyageur Court, etc.

WABASH STREET

(ALGIERS)

8412 C.C.S. 4/29/1925 Second Avenue from Wright St.
to J.J. Manson Line, shall hereafter be known as
Wabash Street.

WABASH STREET



8609 MCS

05/20/82

SEE ORDINANCE

WABASH STREET

CODE 9288



WABASH STREET

3214 MCS

12/16/65

Dedication from east of Delaware St. to
the West property line of J. J. Manson
Property in Elmwood Sub.

Cancellation of dedication according to the
Webb survey of 4/7/27

WADSWORTH DRIVE

L5,028 C.C.S. 3/12/1940 Providing for the
re-opening or opening and dedication of
WADSWORTH DRIVE.


WADSWORTH DRIVE (Ord. 15,941-CCS) 3-14-44

OPENING

An ordinance authorizing the opening of a New Street to be known as Wadsworth Drive to provide for the widening of the present London Avenue

WADSWORTH DRIVE

CODE 9295



WAGNER STREET

9411 C.S. 7/3/1894 Changing name of Washington
Street to Wagner Street.


WAGNER STREET

CODE 9303

WAGNER STREET MCS 2673 7/18/63

Street Voiding:

Within the area of the Wm. J. Fischer Homes
Project LA 1-16.



WAGNER STREET

ORD. 913 January 17, 1957
ORD. 1094 June 20, 1957

MCS
Closing Wagner Street at Lamarque and DeArmas
Streets

To construct a new public school fronting
Whitney Ave. extending across Wagner St.

WAGNER AVENUE (portion) 1140 MCS 7/25/57

An ordinance to authorize the sale of Wagner Avenue Area from Wall St. to Shepherd St. 5th Dist., no longer required for public use to the Orleans Parish School Board.

WAGNER AVENUE

(Ord. 17,811-CCS) 4/28/50

An ordinance to authorize an Act of Dedication of Wagner Avenue from Hendee Ave. to Wall Blvd. Beginning at the southeast corner of the intersection of Whitney Ave. and Bringier St, run thence in an easterly direction along the southern line of Bringier St. a distance of 240' to the point of beginning; thence at an ~~an~~ angle to the right of 90' and in a southerly direction a distance of 1150' to Wall Blvd. See ordinance 17,811.

WAINWRIGHT DRIVE

15,028 C.C.S. 3/12/1940 Providing for the
re-opening or opening and dedication of
WAINWRIGHT DRIVE.

WAINWRIGHT DRIVE

CODE 9308

WAINWRIGHT DRIVE (Ord. 15,941-CCS) 3-14-44

OPENING

An ordinance authorizing the opening of a new street to be known as Wainwright Drive

WAKEFIELD PLACE

DOCKET # 1940

Ord. 17,008 - CCS 9/26/47

Authorizing the opening and the dedication of,
from 424 ft. from the corner of Mirabeau to
Paris Ave.

WAKEFIELD PLACE

CODE 9316

WALDO DRIVE

15,028 C.C.S.

3/12/1940

Providing for the
re-opening or opening and dedication of
WALDO DRIVE.

WALDO DRIVE

CODE 9323

WALDO DRIVE (Ord. 15,941-CCS) 2-14-44

OPENING

An ordinance authorizing the opening
of a new street known as Waldo Drive

WALES STREET

(Ord. 17,644-CCS) 6-24-49

An ordinance to authorize the opening of
Wales Street, being a portion of former
Grove 7, Section 12, New Orleans Lakeshore
Lands. See ordinance 17,644

WALES STREET

MCS 3162

8/2/365

Dedication of -- From Edgelake Court

WALES STREET

3518 MCS

2/6/67

Dedication from Exeter St. to Joffre Rd.
In La Kratt Tract

WALES STREET

(Ord. 16,929-CCS) 7-18-47

An ordinance providing for the closing of certain streets of portions of streets in the New Orleans Lake Shore Land Company Tract. In section 2 Wales St. see ordinance 16,929.

WALES STREET (In N. O. Lake Shore Land Company)


14613 C.C.S. 8/25/1937 Closing street thru
Grove 12 - Section 3.
Grove 9 - Section 4
Groves 24-25-26 - Section 10
Grove 9 - Section 11
Grove 12 A - Section 12

14285 C.C.S. 7/30/1935 Closing street from Venice
Blvd. to Dwyer Canal - Section 1; From east boundary
of Superior St. to west boundary of Grove 22 - Sec.2;
Also thru Grove 11, Section 3; Closing street thru
Groves 2-4-5-6-7, Section 4; Groves 2-3-5-12-13-14,
Over

Section 5; Grove 4, Section 7; Groves 3-4-6-8-9-10-
19-20-21-22-23-27-28-29-30-31-32-33-34-35-36, Sec. 10;
Groves 7-8-10-11-12, Section 11; Groves 8-9-10-11-12,
Section 12 in the N. O. Lake Shore Land Co. Tract
9th Ward, 3rd District from Burke Avenue to Citrus
Canal to be renamed Dinkins St. and from Citrus
Canal to Weber Avenue to be renamed Irby St. in
Villa Sites.

WALES STREET

CODE 9329




WALES STREET

3145 MCS

7/27/65

Dedication from Curran Road in
Meadow Groves Park Sub.

Wales



WALES STREET

MCS 2707

10/13/63

Dedicated between Haney Drive & southwest property
line of Dorsett Park Subdivision

WALES STREET

7154 MCS

5/11/79

AN ORDINANCE: to authorize the exchange and transfer of portions of WALES Street (Code No. 9329), Section 2 of New Orleans Lakeshore Land Company Tract, Third Municipal District, no longer needed for street purposes

WALES STREET

7571 MCS

04/01/80

WALKER STREET

CODE 9335

WALKER

Refer to Public Service Imp. B-8-B-9

WALKWAYS

PROPOSED WALKWAYS

7078 M.C.S.

3/6/79

AN ORDINANCE to authorize the dedication and acceptance of Proposed two (2) six (6) foot walkways in Parcel J west of proposed Emory Road within the limits of the proposed Subdivision in the Third Municipal District known as Eastshore Village.

WALKWAYS

(Ord. 17,811-OCS) 4/28/50

- (1) Beginning at the southeast corner of the intersection of Whitney Ave. and Bringier St.
- (2) Beginning at the southeast corner of the intersection of Whitney Avenue and Bringier St. run thence in a southerly direction along the eastern line of Whitney Ave. See ordinance 17,811.

WALL BOULEVARD

(Ord. 17,600-CCS) 4-14-49

An ordinance to authorize the opening and dedication of Wall Boulevard. The said Wall Blvd. consists of a strip of ground commencing at a point where the north property line of Wall Blvd. intersects the west property line of the Behrman Heights Subdivision. See ordinance 17,600

WALL BOULEVARD

5054 MCS


1/3/73

WALL BOULEVARD

MCS 4621

7/26/71

An Ordinance to authorize the dedication and acceptance of two parcels of ground for the extension of WALL BOULEVARD from General DeGaulle Drive to the east property line of Touro Shakespeare Alms House Tract, Fifth Municipal Dist.



WALL BLVD.

COBE 9341

WALL BLVD

MCS 3122

7/1/65

dedication of portion of ground for
widening of Wall B.vd.

WALL BLVD. MCS 2388 3/15/62

Street Dedication- ~~PROP~~ Victory Drive Plaza

WALL BLVD.

MCS 2368

12/28/61

Street Dedication - Prosper Plaza Subd.

WALL BLVD.
(Portion)
St. Dedication

MCS. 1560 12/23/58

Holiday Park Subdivision

WALL BOULEVARD - Ord. #18,661 - 12/18/53

An ordinance to dedicate Wall Blvd. from Kabel Drive to the dividing line between Lots Nos. 20 and 21 in Oak Ridge Park Subdivision.


WALL STREET

MCS 2 673

7/19/63

Street Voiding:

Within the area of the Wm. J. Fisher Homes
Project LA 1-16.



WALL

Book of Carrollton 7/19/1854

12/26/1860 Naming of Streets


7742 C.C.S. 2/19/1924 Changing the name of - to
Prytania St. between Audubon Park and Leake Avenue.

WALLACE DRIVE

15,028 C.C.S. 3/12/1940 Providing for the
re-opening or opening and dedication of
WALLACE DRIVE.

WALLACE DRIVE

CODE 9347



An ordinance to authorize a dedication of certain portion of Wallace Drive. The said Wallace Drive in the Gentilly Park Extension subdivision. See ordinance 17,963)



WALLACE DRIVE

(Ord. No. 15,680 dated 12/1/42)

An ordinance to dedicate b.b. St. Anthony,
Warrington Drive and Mount Olivet. See ordinance
in Gentilly Park Subdivision.

WALLACE STREET

CODE 9346



WALLACE STREET *Waller*

MCS1794

7/22/59

Street Renaming

to Adrian Street - 5th M. D.



WALMSLEY AVENUE

ORD. 17,578

Changing the name of portions of Apricot Street and Gen. Taylor Street, between So. Carrollton Ave. and So. Broad Ave. to Walmsley Avenue.

WAMSLEY AVENUE

CODE 9353



WALNUT STREET

3927 C.C.S. 11/14/1916 Open from St. Charles St.
to Elm Street.

WALNUT STREET



5136 MCS

4/16/73

For information see GARFIELD STREET.



WALNUT STREET

CODE 9359



WALTER STREET

CODE 9362



WANDORF STREET (CARROLLTON)

9411 C.S. 7/3/1894 Changing name of street between
Lowerline and upper Foucher Tract to Birch Street.

WARBLER STREET (Ord. 15,093-CCS) 6/21/40

See Lake Vista Subdivision Docket 1940
Warbler Street

WARBLER STREET

CODE 9370

WARFIELD STREET

15,271 C.C.S. 4/8/1941 Providing for the
prolongation of WARFIELD STREET in the Darby
Subdivision lying within the Third District

WARFIELD STREET

DOCKET # 1944

(Ord. 15,940-CCS)

authorizing the opening and dedication of Warfield St. The said Warfield St. consists of a strip of ground measuring as follows: Beginning at a point located 725.27 ft north of the intersection of the east line of the property now belonging to Antonino La^Nasa.

WARFIELD STREET (ord. 16,297-CCS) 8-17-45

An ordinance to authorize the opening and dedication of Warfield street. See ordinance 16,297.

See ordinance 16,333 Oct 9, 1945

The Warfield Street consists of a strip of ground measuring as follows: Beginning at a point on the east property line of Majestic Oaks Drive and 576.92' north of the north right of way line of the N.O.-Gentilly Highway, measuring thence in an easterly direction and at right angles to Majestic Oaks Drive. See ordinance 16,333

WARFIELD STREET (Ord. 17,478-CCS) 9-17-48

An ordinance to authorize the opening and dedication of Warfield Street. That certain street designated as Warfield Street, beginning at a point on the prolongation of the north line of Warfield Street to the north line of Selma Street. See ordinance 17,478

See ordinance 17,108-CCS) 12-24-47

An ordinance to authorize the opening and dedication of a continuation of Warfield St.

WARFIELD STREET
FIRST PORTION

(ORD. 17,796-CCS) 2-43

An ordinance to authorize the opening & dedication of Warfield St. Commencing at a point on the west property line of Ray Ave. which point is 537.26' north of the intersection of Ray Ave. with the New Orleans-Chef Menteur Highway; thence in a westerly direction and on a line at right angles to Ray Ave. a distance of 110' to a point. See ordinance 17,796

WARFIELD ST.
SECOND PORTION

(ORD.17,796-CCS) 2-43

An ordinance to authorize the opening & dedication of Warfield St. Second Portion. Commencing at a point on the east property line of Ray Ave. which point is 535.22' north of the intersection of the east property line of Ray Ave. with the New Orleans-Chef Menteur Highway; thence at right angles and in an easterly direction a distance of 110' to a point; thence at right angles & in a northerly direction a distance of 50' to a point. See ordinance 17,796

WARFIELD ST.

ORD. 18,229

11/30/51


Dedicating same to public use, in Darby & Rhodes Subdivis

WARFIELD STREET (Ord. No. 18,219 CCS 11/23/51)

An ordinance to authorize the opening and dedication of certain portions of **Warfield Street** - lying between the west line of Wilson Avenue and the west line of Orangedale Additions Subdivisions.

WARFIELD STREET


CODE 9375



WARFIELD STREET MCS 3182

10/8/65

Dedication west of Plum Orchid Addition



WARFIELD STREET

MCS. 1589 3/4/59

Street Dedication

Carver Lane Subdivision

WARFIELD (portion)

MCS. 1565 1/21/59

Street Dedication

Francis Subdivision

WARFIELD

MCS. 1513 10/22/58

St. Dedication

Shalimar Sub. Ext.

WARRINGTON DRIVE

15,028 C.C.S. 3/12/1940 Providing for the
re-opening or opening and dedication of
WARRINGTON DRIVE.

WARRINGTON DRIVE

CODE 9387

WARRINGTON DRIVE

15,028 C.C.S. 3/12/1940 Naming of
WARRINGTON DRIVE from Hibernia Avenue
to Brutus Street, or the rear line of
the lands of Gentilly.

15,028 C.C.S. 3/12/1940 WARRINGTON AVENUE
from Hibernia Avenue to Brutus St. or the
rear line of the lands of Gentilly.

WARRINGTON DRIVE (Ord. No. 15,680 dated 12/1/42)

An ordinance to dedicate as Warrington Drive b.b. Grand Avenue, Mount Olivet tract, etc. See Ord. No. 15,680 in Gentilly Park Subdivision.

WARRINGTON DRIVE (Ord. 15,941-CCS) 3-14-44

OPENING

An ordinance authorizing the opening
of a new street to be known as Warrington
Drive

An ordinance to authorize the dedication of certain portion of Warrington Drive. The said Warrington Drive in the Gentilly Park Extension subdivision. See ordinance 17,963)

WARRINGTON DRIVE

8028 MCS

03/10/81

AN ORDINANCE authorizing the revocation of dedication of a portion of Warrington Drive, the dedication of a new section of Warrington Drive and the exchange and transfer of two parcels of ground owned by the City of New Orleans and occupied by the Parkway and Parks Commission no longer needed for public use to Dillard University in exchange for two parcels of ground and cash all in the Third Municipal District and delineated on plans by Walker and Avery, Inc. dated January 2, 1981, No. T247-18 and January 2, 1981, No. T247-40

WARSAW

9411 C.S. 7/3/1894 Changing name of street to
Republic Street.

2629 C.C.S. 7/27/1915 Close from Brutus to Mexico

WARSAW STREET

15,028 C.C.S. 3/12/1940 Declaring never
to have been dedicated WARSAW STREET from
Edinburgh Street to the rear line of the
lands of Gentilly.