

HICKEY, MRS. JANE B.
and Edgar Bright, Jr.

S. D. 118/72

An undesignated lot, Square 39, Sixth M. D., BB:
Walnut St., Prytania St., Audubon Park and Square 30
into lots 20-C and 21-D.

Submitted - September 11, 1972
Surveyor - Errol Kelly

Final Approval - 11/13/72

HICKEY, WAYNE C. &
Eddie L. Sears

SD 48/78

Lot 5, Square 285, Third M.D., BB: Desire St.,
Burgundy St., Piety St. and N. Rampart St. into Lots
5-A and 5-B.

Submitted: March 9, 1978

Survey: Gilbert, Kelly and Couturie, Inc.

Hiers, Jerry of Elizabeth

S.D. 114/97

Resubdivision of lots 1, 2, 3 & 4, Square 61,
Metairie Park Subdivision in the Seventh
Municipal District, bounded by 34th St., 36th
ST., Pontchartrain Blvd., and Avenue A, into
lots 1-A and 4-A

Submitted: 11/17/97
Surveyor: Dufrene

153045
1/26/98

C.A. 1/12/98
Reet. 1/27/98

Higgins, Archibald T.

S.D. 110/86

See Bisso et al

HIGGINS, FRANK P. & DELMOREL, F. G.

DKT 273/52

Sq 152

Plum, Short, Oak & Carrollton Ave.

Certified 12/10/52

HIGGINS HEIGHTS

DKT 11/43

HIGGINS HEIGHTS

DKT 10/43

HIGGINS HEIGHTS

DKT 9/43

Higgins, Ms. Raymond J.
and Murphy, Mrs. Helen H.

SD 38/84

To subdivide Lots 56 and 57, Square 104, 6th M.D.
BB: Delechaise St., Tchoupitoulas St., Aline St.
and Annunciation St. into Lots 56-A and 57-A.

Submitted March 19, 1984
Surveyor Gilbert, Kelly & Coutrie; Inc.

Cert. 4-27-84 Rat. 5-2-84

HIGGINS, W. D.

Dkt. 173/65

Portion of Square 289, 7th. Municipal District
bb Dante Street, Sycamore Street, Dublin Street,
and Panola Street. Lots X-2 and X-3 out of
existing Lot X.

HIGHLAND PARK DEVELOPMENT S.D. 93/74
CORPORATION
Georgetown RPC (Chimneywood)

Lot C-1, Section 12, La Kratt Tract, Third M.D.,
BB: Morrison, Lamb, Curran and W. Laverne Sts.
into Lots 1-74 and A and B.

Submitted September 26, 1974
Surveyor John Luecke - Gandolfo, Kuhn

*Ratified May 5, 1976
6-2-76 central file*

HIKS, Sarahlilly P.

S.D. 40/94

See: Henderson, Andrea L.

Hilaire, Mr. & Mrs. Leonard J., Jr. &
Brown, Debria S.D. 32/83

Lots C, D, E, F & G, Sq. 1195, Third
M.D., BB: N.Tonti St., Onzaga St.,
N.Rocheblave St. and Lapeyrouse St.
into Lots C-1 and F-1

Submitted: March 14, 1983
Surveyor: Raymond Saucier

CERT. 4/4/83 RAT. 4/6/83

COB 787/28

Hildebrand, Clark M/M ,
Wingerter, James G., Sr.
and the City of New Orleans

SD 123/85

See Subdivision Docket 123/85 M/M James Wingerter, Sr.

Hilderbrand, Clark M/M.

S.D. 123/85

See Subdivision Docket 123/85 M/M James Wingerter
Sr., M/M. Clark Hilderbrand & the City of
New Orleans.

T.A. 12-20-85 F.A. 1-13-86
COB 804 Folio 105 (1-23-86)

Reti: 1-21-86

HILDORN, EARL

DKT 235/55

3rd Dist., Sq. 3 & 4

Haynes, Bamb, Downman, ' Keubel Dr.

Certified 11/8/55

Ratified 11/29/55

Hill, Mrs. Beulah, et.al.

S.D. 4/75

(Mrs. Monroe Stringer & Sharon Stringer)

Lot 10-C and Lot 7, Sq. 652, Sixth M.D. BB.

Willow, Clara, Soniat Sts., and Jefferson Ave.,
into Lots 10-C-1 and 7-A.

Submitted: Jan. 14, 1975

Surveyor: Gilbert, Kelly and Couturie

Final Approval March 21, 1975

Ratified May 7, 1975

Hill, N.Bruce & duQuesnay, N.Clay
S.D. 168/82

Lot 11, Sq. 120, Boulogny, Sixth M.D.,
BB: Annunciation St., Bordeaux St.,
~~Tchoupitoulas St. and Lyons St. into~~
Lots 11-A, 11-B and 11-C

Submitted: Nov. 8, 1982

Surveyor: (James Couturie) Gilbert, Kelly &
Couturie

T.A. 11-17-82 Apprs. 12-7-82

Rvt. March 2

Hill, Dorothy C. , et al

Docket 12/66

(Walter S. Barnes Corp., Mrs. Rose Maddie Hill,
William M. Hill.

~~West End Tract, 7th Mun. Dist. counded by W. Robt. E. Le~~

Hazeur Tract, N. Lake Ave., and Regent St.

Lots 15-E, 15-F, 15-G, 15-H and E-3 out of existing
lots 15-A, 15-B, 15-C, 15-D and E-2.

HILL, MRS. DOROTHY C

DKT. 60/63

7th Dist., Undesignated Sq.

N. Lake, Hazeur Tract, Regent, & W. R. E. Lee Blvd.

HILL, DOROTHY COLEMAN

DKT 55/58

7th Dist, Sq. A

R. E. Lee, Haynes Tract, Regent St. & Lake Avenue.

Certified 4/8/58

Ratified 5/1/58

HILL, H. G. STORES, INC.

DKT 112/60

6th Dist., Sq. 134

S. Miro, State Street Dr., S. Claiborne, & Calhoun Sts.

Certified 7/13/60

HILL, J. R. (ROTHSCHILD)

3rd Dist., Sq. 1273

Tricou, Delery, N. Rocheblave, & N. Dorgenois Sts.

Certified 2/24/58

Ratified 4/9/58

HILL, JOHN R.

DET. 1/54

Sq. 1273

Tricou, Delery, Rochablavé, & Dorgenois

Ordinance #1162

HILL, JOHN R.

DKT 2/54

Sq. 1273

Tricou, Delery Rochablave, & Dergenois Sts.

Ordinance #770

HILLE, J. V.

7th Dist., Sq. M-5

Pontchartrain Blvd., Brooks, Marconi, & Avenue C

Certified 3/4/60

Ratified 3/14/60

DKT 34/60

HILLER --HAYEM

6th Dist., Sq. 372

Prytania, Gen Taylor, Constantinople, & Pitt Sts.

Approved 10/13/60

SEE Dkt. 153/60 also

DKT 159/60

HILLER, J. R. & HAYEM, E. A.

DKT 38/60

6th Dist., Sq. 372

Prytania, Constantinople, Pitt, & Gen Taylor Sts.

Denied 4/5/60

HILLER, J. R.

6th Dist., Sq. 372
Pitt, Constantinople,

Certified 9/15/58
Ratified 10/1/58

DKT 161/58

Prytania & Ben. Taylor Sts.

HILLERY, Mary Folse

see: OPOTOWSKY, Gloria G.

S.D. 12/94

Hillery, Julian Swoop

see: OPOTOWSKY, Gloria G.

S.D. 12/94

61/91

Hillery, Mr. and Mrs. Julian

Resub of lot 17 and rear portions of lots 15 and 16,
Sq. #140, Firts M.D., BB: Constance Street, Erato Street
Magazine Street, Thalia Street into lot 17-A.

~~Unstr. # 50288 2/9/92 T.A. 1/28/92 (Def. 1/14/92)~~
F.A. 3/30/92 Rat. 4/14/92

Submitted: 11/14/91

Surveyor: Gilbert, Kelly, Couturie', Inc.

Hillery, Mr. & Mrs. Julian S.

S.D. 53/91

Resub. of lots 1 and 19, Square 140, First M.D.
BB: Magazine St., Erato St., Constance St. and
Thalis St. into lot 19-A.

inst # 50287 4/8/92 J.A. 11/12/91 J.A. 3/26/92
Ratified 4/14/92

Submitted: October 9, 1991

Surveyor: Gilbert, Kelly & Couturie', Inc.

HILLIARD, EDWARD D.

DKT 85/50

HILTON HOTELS, CORP.

S.D. 25/93

See: NEW ORLEANS RIVERCENTER

Hilton Hotel Corporation
New Orleans River Center
and NORC Riparian Property, Inc.

SD 10/85

Resubdivision of Parcel NORC-4, Faubourg St. Mary,
First M.D. BB: Julia Street, Convention Center Blvd.,
Poydras Street and The Mississippi River into Parcels
NORC-4A and NORC-4B.

Submitted : February 6, 1985

Surveyor : Gandolfo, Kuhn, Luecke and Assoc.

T.A. 3/19/85 F.A. 3/21/85 Rati 4/2/85
COB 798 Folio 696 3/25/85

HIMEL, E. E.

DKT 226/56

3rd Dist., Sq. 3817

Selma, St. Anthony, Pauger & Timoleon Sts.

Certified 9/5/56

Ratified 9/11/56

Edward Himel & Mrs. M. K. Himel

Docket 97/68

Sq. 65, 4th Municipal District, bounded by Jackson Ave.,
St. Thomas St., Philip St. and Chippewa Sts.

Lots B-1 and B-2 out of existing lot B.

Surveyor: Kelly, submitted 7/16/68

(Hinckey and Schmitt of Louisiana, Inc.) S.D. 96/83

Ozone Spring Water Co.

Lots 1, 2, 3, A, B, and X, Sq. 485, 3rd M.D., BB:
Marais St., Press St., Urquhart St. and
St. Ferdinand St. into Lot X-1

Submitted: July 21, 1983

Surveyor: Gilbert, Kelly & Couturie (Errol Kelly)

T.A. 1-4-84 F.A. 3-16-84 Rati: 3-21-84

HINDS, THOMAS S.

DK. 186/59

3rd. Dist. Sq. 857

France, N. Roman, Mazant, N. Prieur Sts.

Certified: 11/25/59

Ratified: 11/30/58

S.D. 125/86

The Hindu Temple Society of Greater N.O., Inc.

Re-sub. of lots J & K, Victory Dr. Plaza, Fifth M.D.; BB:
Sandre Dr., and General DeGaulle Dr. into lot K-1

T.A 1/20/87

Submitted: *11/20/86*
Surveyor: Mandle Surveying, Inc.

HINGLE BROS., INC.

S. D. 22/82

Lot 12, Square A, Winners Circle, Third
M.D., BB: Winners Circle, Gannon Rd.,
Curran Rd. (side) & Sandpiper Dr. (side)
into Lots 12-A & 12-B

Submitted: Feb. 10, 1982

Surveyor: (Joseph Marques) Universal Land

T.A. 3-3-82 F.A. 3-9-82 Ratified 3-24-82

Hingle Bros., Inc.

Docket 74/67

Sq. 4, Spanish Fort Subdivision, Third Municipal District,
bounded by Hibernia Ave., Cartier Ave., Aviators St.
and St. Bernard Ave.

Lots A and B out of existing part lots 1, 2, 3, 4, 5, 6
and 6-A.

Surveyor: Orr, submitted 5/23/67

HINGLE, Heard Mr. and Mrs.

58/72

Lots 4 and 5, Square 316, Third Municipal District,
BB: St. Maurice Ave., N. Rampart St. (side),
Tupelo St. (side), and Burgundy St. into Lots 4-B
and 5-B.

Submitted - April 7, 1972

Surveyor - Gilbert, Kelly and Couturie

CERTIFIED 4/21/72

Hinrichs, Henry John

S.D. 5/99

Resubdivision of lots Parts K & M into lots F
and J., Square 315, in the Seventh M.D. BB:
Neron Place (side) Sycamore, Adams (side) and
Lowerline Sts (side)

Submitted: 1/21/99

Surveyor: J. Walker

Hi-Pockets, Inc.

Subdivision Dkt. 193/65

Portion of Square 11, Greenville, 6th. Municipal
District; bb. Leake Avenue, Constance Street,
Walnut Street, and Magazine Street.

Lot 2-A out of existing Lot 2 and two undesignated
lots fronting on Leake Avenue.

Hithe, Dalton & Hithe, Barbara Frederick
S.D. 21/83

Lots 4, 5-A, 12-A and D, Sq. 1787,
Third M.D., BB: Agriculture ST., Allen
St., Florida Ave., and New Orleans St.
into Lots 4-A, 5-B, 12-B and D-1

Submitted: Feb. 3, 1983
Surveyor: John Walker (Walker & Avery)

Sub not in proper form
Sent to Cent. A 1/5/85

Hithe, Barbara Frederick

S.D. 21/83

see Dalton Hithe

Mr. & Mrs. Henry L. Hitt, Sr. &
Daniel O. Weilbaecher

Docket 2/68

Square 349, Second Municipal District, bounded by
Bell St., Esplanade Ave., N. Broad St., Orchid and Crete
Sts.

Lots 5-A and 7-A out of existing lots V and part 6, 7 and
8

Surveyor: Seghers, submitted 1/17/68

Hoa, Nguyen; Tung, Tran Phuong; Tit, Tran Thi;
Tri, Le Huu & Khanh, Vu Dinh S.D. 6/83

Lot 37-B, Lee-Michoud Hwy. Units Area 4,
Third M.D., BB: Alcee Fortier Blvd.,
~~Chef Menteur Hwy.~~, West Boundary of
Michoud(side) and Lagoon into Lots
37-B1, 37-B2 & 37-B3

Submitted: Jan. 17, 1983

Surveyor: Joe Marques (Universal Land)

T.A. 4-20-83 Appr. 5-2-83 Rati. 5-18-83

Re-Appr. 6-9-83 Re-Rati 6-15-83

Hoang, Thi Hai and

S.D. 53/90

Khanh Cong Nguyen

Resub. of lot 41-A1-A-2, Lee Michoud Hiway Units-Area 4,
Third M.D. BB: Chef Menteur Hwy., Alcee' Fortier Blvd.,
Lagoon (side) and East Boundary of Subd. (side) into lots
41-A1-A-2-A and 41-A1-A-2-B

Submit: 11/5/90

Surveyor: J.J. Krebs, Inc.

Hoang, Tieu Thi

S.D. 52/90

See: Thieu Van Ly, Minh P. Tran, Dan Van Tran, Tran Thi
Phuong Lan, and Sinh Thi Nguyen

HOBSON & DODGE

DKT. 106/63

6th Dist., Sq. 50, Greenville
Walnut, Hurst, Audubon Park, & Garfield Sts.

HOCHFELDER, HOCHFELDER & STEINER DKT. 48/64

SQ. 425 SIXTH DISTRICT BB. St. Charles Ave.,
Louisiana Ave., Carondelet, & Toledano. Lots 24A
& 34A out of 24, 25, & 34.

HODGE, MRS. JULES A.

S.D. 78/78

Earl J. Hedrick, Jr.

Lots A-3, and B-4, Square 1551, Third Municipal District, BB: Maurepas, Mystery, Fortin Sts. and Arcadia Court into Lots A-4 and B-5

Submitted May 2, 1978

Surveyor : John E. Wlaker

HODGE, JULES A.

DKT 90/60

3rd Dist., Sq. 1551

Mystery, Maurepas, Esplanade, Fortier Sts.

Denied 5/31/60

Approved 6/10/60

Ratified 6/28/60

Hodges, Evelyn L. Properties, Inc.

S.D. 49/91

Request to resubdivide lots 34, 36, W and X, Square D, Audubon Place and Square 37, Friburg, Sixth M.D., bounded by: Audubon St., So. Claiborne St., Audubon Blvd. and Hickory St. into lot 34-X.

Instrument #. 44938 11/25/91
Cerk. 11/21/91 Ratif. 11/26/91

Submitted: Sept. 10, 1991

Surveyor: Gilbert, Kelly & Couturie', Inc.

Roy J. H. Hodges,

Dkt. 64-65

Sq. 37, Sixth District, BB. Audubon St., Spruce, Cohn
and Audubon Blvd.

Lots 7-A and 8-A out of Lots 7, 8, and pts. 6 and 9.

HODGINS, NORMAN F.

S.D. 23/75

Lots 1 and 2, Square 308, Fourth Municipal
District, BB: Saratoga, Harmony, Loyola, Toledano
Streets into Lots 1-A, 2-A and 2-B

Submitted April 2, 1975
Surveyor J. J. Krebs

Final Approval April 21, 1975
Ratified - May 21, 1975

HOEFFNER, FRANK

DKT 186/52

Sq. 307

Joliet, S. Claiborne, Cambronne, & Sycamore Sts.

Certified 8/26/52

Ratified 9/9/52

Hoffman, Donald and Lawrence O'Meallie S.D. 60/74

Lots 8-A and 9-A, Sq. 195, Fourth M.D. BB
Sixth, Prytania, Coliseum and Seventh Sts.,
into Lots 8-B and 9-B.

June 5, 1974

Gilbert, Kelly and Couturie

Final App. 10/4/74

Ratified 11/6/74

HOFFMAN, HARRY L.

DKT 150/58

2nd Dist., Sq. 177

Lane, Canal Blvd., Porteous, & Louis XIV Sts.

Inactive


HOFFMAN, RICHARD

D,KT 295/54

Bq. 4809

Franklin, Eads, Vienna, & Madrid Sts.

Denied 3/15/55



Resubdivision of lots 10 and 11, Square 21, Second M.D.
bounded By: Dumaine, Chartres, St. Philip, and Decatur
Streets, into lots 10-A and 11-A.

Submitted: 6/3/94

Surveyor: Gilbert, Kelly, Couturie, Inc.

HOFFMAN, MR. & MRS. WILLIAM G. SD 55/78
Mr. & Mrs. Bertel Johnsen, Mr. & Mrs. N.W. Babb,
Mr. & Mrs. Drey

Lots 9A & 8A, Square A, Roselyn Park Place and lots
12 & 13, Square 2, Ellen Park Place, Fifth M.D., BB:
Roselyn Park Place, Patterson Dr., Ellen Park Place
and Gen. Meyer Ave. to include the ten foot cross-
walk *o Create Lots 8-B, 9-B, 12-A and 13-A*

Submitted: March 22, 1978
Survey: March 23, 1978

HOGAN, M. H.

DKT 33/53

Sq. 33/53

Palmetto, S. Genois, Dixon, & S. Clark Sts.

Approved 3/2/53



HOGAN, MRS. NELLIE

DKT 64/57

6th Dist., Sq. 761

Jefferson, Robert, S. Tonti, & S. Miro Sts.

Denied 5/21/57

Hogan, Royce - DeVore, Donald D, Docket 131/81
Randolph, Layone

Sq. 1, Lots 16, 17, 18 & part Wilson St. into
Lot 18-A; Lots 19 & 20, & part Wilson St. into Lot 19-A;
Sq. 2, Lots 33, 34 and part Wilson St. into Lot
34-A, Orleans Place Subdivision, Fifth M.D. bb
Peony St., Simpson Place, Maumus Avenue and
Canal Reservation.

Submitted 8/13/81

Surveyor: Mandle Surveying Inc.

T.A. 9-16-81 F.A. 3-24-82 Ratified 4-7-82

HOGAN-WILLIAMS

DK. 19/56

7th Dist. Sq. 463

Fern-Colapissa-Burdette-Earhart Blvd.

Certified: 1/25/56

Ratified: 2/7/56

HOHENSEE, MR. & MRS. WILLIAM J.

S. D. 176/81

see Hufft, Mr. & Mrs. Timothy

S. D. 141-79

HOLBROOK, KEITH J. & NELSON, ROBERT M.

Lot 15 Square 112, Fourth District, BB: Third, Constance, Second (side), Laurel (side) streets, into Lots 15-A & 15-B

Submitted: October 15, 1979

Surveyor: Walker & Avery, Inc.

S. 11-7-79 *Tentative approval*
11-20-79 *Final approval*
12-5-79 *Retified*

HOLDEN, WALLACE A.

DK. 38/59

3rd. Dist. Sq. 227

Burgundy, Forstall, Dauphine, Lizardi

Approved: 3/25/59

HOLDSWORTH, MR. & MRS. MELVIN M.

S.D. 35/82

see Pappalardo, Willhoft, Holdsworth & Verges

S. D. 181/80

HCLDSWORTH, MR. & MRS. MELVIN M.

See Verges, Mr. & Mrs. Ernest Edward

Holian, Mark

SD 53/84

See Cuthbert J. Brown Subdivision Docket 53/84

HOLIDAY, EDGAR

DKT 210/53

Sq. 821

Gordon, N Roman, Tupelo, & N. Derbigny Sts.

Certified 8/10/53

Ratified 12/8/53

HOLIDAY HEIGHTS

SEE VERNON WOODS DKT 191/56

Holiday Land Co., Inc.

Docket 149/67

Sq. 2, Holiday Heights, Fifth Municipal District,
bounded by Holiday Place, Gen. Meyer Ave., Collins and
Secrates St. Lots 11-A and 12-A out of existing
lots 11 and 12.

Surveyor: Church, submitted 9/27/67

HOLIDAY LAND CO

SEE: DKT 104/65

HOLIDAY LAND CO., INC
BUTTS, HAROLD J.

DKT 166/63

5th Dist., Sq. 3, Holiday Heights Sub.
Holiday Place, Bonner, Maura Place & Gen. Meyer

Certified 12/ /63

HOLIDAY LAND CO., INC

DKT 48/63

5th Dist., Sq. 4, Holiday Heights Sub.

Holiday Pl., Patterson Rd., Bonner Home Property, &
Bonner Drive

Certified 3/29/63

Holiday Park 5B

Dkt. 42-65

Sq. 5, Fifth District, B.B. Valentine Courtr, St. Nick
Gen. Meyer, Copernicus St. and Easter Lane

HOLIDAY PARK 5 C

SEE Plantation Lumber and Building Corp

Dkt 139/64

HOLIDAY PARK 5D

DKT. 34/64

5th Dist. Sq. 26 & 27

BB. Holiday Dr., Fiesta St., St. Nick Dr. &
Vixen St.

HOLLIDAY PARK SECT. 5 B

5th Dist. Holiday Park
Medeamole, Gen. Meyer, & Fiesta

11/64

HOLIDAY PARK #5A

Dkt

DKT. 146/63

5th Dist., Parto f Sqs. 2,3,4,5 & 28 Holiday Park #5
Holiday Dr., Copernicus, Easter Lane & Gen Meyer.

SEE: DKT 83/63

HOLIDAY PARK #5

DKT. 83/63

5th Dist., SOS, 2,3,4,5,6,7,8,28,11, 12,13, 26, & 27

Holiday Dr., Gen Meyer, Kabel Br., & Vixen Sts.

Revised Tentative Approval 10/ 63

Rreliminary Approval 10/ /63

SEE: DOCKET 146/63

HOLIDAY PARK SQ. 2

dk. 53/61

5th Dist. Sq. 2

Gen Meyer, Holiday Dr., Fiesta Dr.

Approved: 5/15/61

HOLIDAY PARK #4

DKT 203/60

5th Dist., Sq. 20

Prancer, Vixen, Valentine Ct., & Holiday Dr.

Tentative Approval 12/7/60

Revised Tentative Approval 12/15/60

Preliminary Approval 12/15/60

Final Approval 1/9/61

HOLIDAY PARK #3

DKT 152/60

5th Dist.,

Vixen, Holiday, Valentine, & Ct. (to be dedicated)

Tentative Approval 9/28/60

Final Approval 11/16/60

HOLIDAY PARK (VIXEN ST)

5th Dist.

Mc Arthur Blvd.,

Tentative Approval

Final Approval

5/17/60

11/16/60

Holiday Dr., Vixen St., & Plantation Es

DKT 70/60

HOLIDAY PARK Section A

Dkt 30/60

5th Dist. Sec A

Holiday Dr., Gen Meyer Ave., Capermicus Sts.

Certified 2/22/60

Ratified 3/14/60

HOLIDAY PARK, Section A

5th Dist., Sec. A

Holliday Drive, Gen Meyer, Holliday Park & Mc Arthur

Certified 1/6/60

Ratified 1/6/60

DKT 1/60

HOLIDAY PARK-SECTION A-REVISED

DK. 200/59

5th Dist. Sq.

On Holiday Dr. at Wall Blvd. , Copernicus, Fiesta dr. ,
Anson St.

Tenative approval: 12/16/59

Revised: ~~12~~ 1/6/60

Ratified: 1/6/60

HOLIDAY PARK SEC. A

DK. 100/59

5th Dist. Sec. A

Gen. Meyer, Holiday Dr., MacArthur Blvd.

Certified: 5/28/59

Inactive

HOLIDAY PARK INC.

DK. 129/59

5th Dist. Sq. Section A

MacArthur Blvd, Holiday Dr., Gen. Meyer Ave.,
East Ave., Holiday Dr.

Certified: 7/21/59

HOLIDAY PARK

DK. 38/59

5th Dist. Sec. A Holiday Park

Holiday Dr., McArthur Blvd., Gen. Meyer Ave.

Certified: 3/6/59

Ratified: 3/25/59

HOLIDAY PARK--SEC. B

5th Dist.

Holiday Park, Gen Meyer, Mc Arthur, & Kabel Dr.

TRANSFERRED TO DKT 231/58

DKT 168/58

HOLIDAY PARK SECTION A*- Revised

DKT 202/58

3rd Dist.,

Gen Meyers, Holiday Dr., Mc Arthur, Victory, & Collins

Revised Tentative approval 11/14/58

Ratified 12/23/58

HOLIDAY PARK -- SECTION A

DKT 127/57

5th Dist., Section A
Holiday Drive--Gen Meyer Ave.

Certified 7/24/57
Ratified 8/23/57

HOLIDAY PARK
SECTION A

DKT 277/56

5th Dist.
Gen Meyer, Victory Drive

| | |
|----------------------|---------|
| Tentative Approval | |
| Preliminary Approval | 12/7/56 |
| Final Approval | |

HOLIDAY PARK

DKT 102/55

5th Dist.

Magellan Canal, Gen. Meyer, Kabel Dr., Mac Arthur

Tentative Approval 9/13/55

Preliminary Approval 3/7/56

HOLIDAY PARK

SEE; also Huntlee Village

DKT 205/54

Inactive

HOLIDAY SUPPLIES, INC.

5th Dist., Sq. 16
Fiesta, Comet, Plantation Estates, & Kabel Dr.

Certified 5/24/60
Ratified 5/31/60
INACTIVE

DKT 85/60

HOLIDAY SUPPLIES INC.
D. B. GIBSON

DK. 134/59

5th Dist. Sq. 25

Holiday Dr., Vixen, Cupid, MacArthur Blvd.

Certified: 7/22/59

Ratified: 9/2/59

HOLIDAY SUPPLIES INC.
D. B. Gibson

DK. 133/59

5th Dist. Sq. 25

Holiday Dr., Vixen, Cupid, MacArthur Blvd.

Certified: 7/22/59

Ratified: 9/2/59

HOLIDAY SUPPLIES INC.

D. B. GIBSON

DK. 132/59

5th Dist. Sq. 25 Plantation Estates

Holiday Dr., Vixen St., Cupid, MacArthur Blvd.,

Certified: 7/22/59

Ratified: 9/2/59

HOLIFIELD, L. J.

DKT 164/55

7th Dist., Sq. 31

Millaudon, Garfield, Pitt, & Lowerline Sts.

Certified 7/1/55

Ratified 8/4/55

Mr. and Mrs. Joseph Holland and
Gerald Lee

Dkt. 67-65

Sq. 9, Villa Sites, Third District, BB. Devine Ave.,
Fulton, Burke and Dinkins.
Lots 25-B and 29-A out of Lots 25, 27 and 29.

HOLLAND, M. L.

DK. 59/56

3rd. Dist. Sq. A

Wisteria, Gentilly Blvd., Iris, Clematis Ave.

Certified: 2/28/56

Ratified: 3/20/56

HOLLANDER, MRD. K. L. M.
WILLIAMS, MRS. C. G. M.

DKT 37/60

7th Dist., Sq 100
Maple, Cherokee, Burthe, & Lowerline Sts.

Certified 3/7/60
Ratified 3/14/60

HOLLIS, C -O'CONNOR, A, G,

DKT 39/58

3rd Dist., Sq D

St. Charles Road, Shepherd St., Haynes Blvd., & Southern

Tentative Approval 4/22/58

Final Approval 8/19/58

Ratified 8/20/58

HOLLGER, Ulrich Mr. & Mrs.

SD 63/92

Resubdivision of lots 5 and S, Square number 263, Third
M.D., bounded by: Pauger, Burgundy, Touro and Dauphine St.,
into lot 5-S.

Submitted: 11/30/92

surveyor: Gilbert, Kelly & Couturie, Inc.

HOLLOWAY CONSTRUCTION CO.

DKT 319

Sq. 4659

Mandeville, Vienna, Spain, & Pressburg Sts.

Certified 12/9/53

Ratified 3/9/54

HOLLY GROVE & PEAR STS

DKT 2/49

Holly, M/M Drayton

S.D. 51/89

See: Sandra Senner & M/M Dale Wingrave

Holly Park #2

SD 125/70

Square 142, Fifth Municipal District, bb: Mansfield Ave. r
Maumus Ave., Blair Dr. and Berkley Dr. Lots 13 and 14
into 13-A and 14-A.

Surveyor: L. J. J. Krebs

Submitted: October 6, 1970

Certified - October 26, 1970

Holly Park (Section 2)

SD 89/70

Holly Park, Section 2, 5th Municipal District, bb:
Boyd, Berkley and General Meyer. Lot X-1 into 171 lots.

Submitted: July 28, 1970

Surveyor: JJ Krebs

Revised Final Approval - April 7, 1971

Holly Park (Section 2)

SD 65/70

Part Square 143, 144, Part 145, Part 146, 147, Part 148 and 149. Section 2, Holly Park. bb: Casmiere St. , Berkley Drive, and General Meyer Avenue into 178 lots and the dedication of Minor Streets.

Submitted: May 14, 1970

Surveyor: Adloe Orr.

withdrawn

Holly Park Subd. (Lot X-1)

SD 49/70

Section 1-A, Holly Park Subd., 5th Municipal District,
bounded by: Blair Drive, General Meyer Ave., Boyd St.
and Berkley Drive. Lot X-1 into X-1A and X-1B.

Submitted: April 24, 1970

Surveyor: ~~ANDREW J. ...~~

R.P. Bernard, Jr
Surveys, Inc.

withdrawn

Holly Park, Section 1-A

Bocket 41/67

Portion of Holly Park, Fifth Municipal District,
bounded by Maumus, Simpson, Gen. Meyer Ave. and
Blair St.

170 lots.

Surveyor: Orr, submitted 3/20/67

F.A.



Holly Park, Sec. 1,

Docket 106/66

Section 1 of Holly Park, (See Docket 127/65 for overall T.A. and P.A.) Fifth Municipal District, bounded by Blair Dr., Maumus, Simpson St. and Lot X
190 Lots.

Surveyor : Orr, Submitted 9/30/66

INACTIVE

HOLLY PARK

DKT 127/65

Formerly RIVER ~~DRIVE~~ PARK

OVER-ALL

P. A.

HOLMES & NEGUCLOUA

DKT 276/53

Sq. 174

Felicity, Camp. St. Mary, & Chestnut Sts.

Certified 11/2/53

Ratified 1/27/54

Recertified 2/19/54

Ratified 3/30/54

D. H. Holmes, Ltd .

SD 138/83

Resubdivision of Lots 1-11,22, and portions of Lots 12-21 in Square 617; Lot 1-4,22, portions of Lots 18-21 and an undesignated Lot in Square 616; and Lot X (portion of Former Palmetto Street). First M.D. BB: S. White Street, Euphrosine Street, S. Dupre Street, and Howard Avenue into Lots A, B and C.

Submitted October 31, 1983

Surveyor John D. Lucke

T.A. 11-16-83 F.A. 12-9-83 Rati. 1-4-84

HOLMES, DR. JOHN A., et al

S.D. 11/80

Undesignated Lot in Square 378, Sixth
M.D., BB: St. Charles Ave., Aline, Prytania
and Delachaise Streets into Lots A, B, C,
D, and E.

Surveyor: Coleman Kuhn

Submitted: Feb. 4, 1980

T. A. 3-19-80

F. A. 4-11-80

HOLMES, ELVIRA

DKT 275/53

Sq. 819

Benton, Alabo, N. Roamn, & N. Derbigny Sts.

Denied 11/10/53

Holsum Bakery, Inc.

S.D.25/91

Resub. of Square 700-A, First M.D., bounded by: South Genois St., Howard Ave., South Clark St. and Palmetto St. into Square 700-A-1 and a portion of Dixon Street.

T.A. 5/14/91 F.A. 3/12/92 Ratif. 3/24/92
Instr # 49322 3/19/92

Submitted: April 19, 1991

Surveyor: Walker & Avery, Inc.

HOLSUM BAKERIES, INC. &
The City of New Orleans

S. D. 150/77

Square 700, First Municipal District, BB: S. Clark
St., Howard Ave., S. Genois St. and former
Dixon St. into Square 700-A

Submitted September 27, 1977
Surveyor John Avery

Certified: Oct. 7, '77

Ratified: Nov. 2, '77

Holt, Ralph S.

Dkt. 5/77

Lot 30 and 10' crosswalk, Bsquare 14, Pines Village
Subdivision, Third Municipal District, bounded by
Foch Rd., Dorothea, Virgilian Streets and Pines Blvd.
into Lot 30-A

Submitted 1/17/77

Surveyor: Couturie

certified 2/11/77

HOME DEPOT, USA

S.D. 41/94

See: Watson Property, Inc.

HOME DEPOT USA, INC

S.D. 57/93

see Watson Properties, Inc.

HOME DEVELOPERS, INC

DKT 83/62

3rd Dist., Sq. 4

St. Anthony, R. E. Lee, Cameron Blvd., & Burbank Dr.

Certified 6/20/62

HOME EQUITY

S.D. 177/82

see Ancira, Mr. & Mrs. Robert

Home Mission Baptist Congregational
Church - Rev. Alexander Lewis,
Pastor

135/70

Lots 2-pt. 1 and 1 of Sq. 505, 1st Municipal District,
bb: Erato St, S. Gayoso St, Clio St, S. Salcedo St;
into Lots 1-A and 2-A.

11/12/70

Carlos J. Christina

Approved - November 17, 1970

Homecraft Division Corporation

SD 116/84

To subdivide Parcel 3C-4, Portion of section 26,
Lakratt Tract, Third M.D. BB: Eastover Blvd., Jahncke
Canal, I-10 Hwy. and Bullard Ave. Into Parcels A thru
X and a private street.

Submitted: 8/1/84

Surveyor: J.J. Krebs and Sons, Inc.

9-19-84 Withdrawn

S.D. 8/87

Home Mission Board of the Southern Baptist
Convention

Re-sub. of lots 1, 2, 3, & 4; Square 260, Third
M.D.; BB: Elysian Fields Ave., Burgundy St.,
Marigny St., (side) and Dauphine St. (side)
into lot 3-A

T.A. 2/17/87, F.A. 2/24/87, COB 8/11
301.0 378 3/11/87, RAti 3/10/87

Submit: 2/3/87

Surveyor: J.J. Krebs

HOMES FOR A BETTER
NEW ORLEANS

S.D. 38/72

La Kratt Tract, Section 2, Third Municipal District,
Second Phase of CUP S.D. 129/69 BB: Forum Blvd.,
Morrison Rd., Paris Rd. and Curran Rd. into 161
Lots and four streets.

Submitted March 10, 1972

Surveyor - Gandolfo, Kuhn and Associates

Final Approval Aug. 14, 1972

Homeownership Opportunities
for People Everywhere

s.D. 90/98

Resubdivision of lots 7, 8, 9, 10 and 7A, Sq.
1180, Third M.D. BB: A.P. Tureaud & New Orleans
Avenues, N. Miro and N. Tonti Sts. into lots
8-A, 8-B, 10-A and 10-B

Submitted: 9/1/98

Surveyor: Everett Treigle

(LAKE FOREST, INC.)

S.D. 129/71

Homes for a Better New Orleans

Square C, Eastshore Village, Section 2, LaKratt Tract, Lots 27, 28, 29, and Pumping Station #8 into Lots 27-A, 28-A, 29-A and Revised Pumping Station Site #8

November 22, 1971

Surveyor - Ben Carter

Certified - March 30, 1972

Ratified 4/5/72

Homes for A Better New Orleans

SD 88/71

Lot M, Square E, Section 7, Third M.D. BB: Avalon
Way, Morrison Rd., Read Rd., and Boulevard Way
into Lots 21-A, 22A, 23A and 24A

Surveyor Ben Carter-submitted 7/28/71

Certified - Aug. 5, 1971
Ratified 8/17/71

Rosemary and Henry Honore

S.D. 4/96

Resubdivision of Lots 18, B, ^{and a} Portion of Lots 12, 13, 14, 15, 16, N and X, Third Municipal District, Square 1328. Bounded by North Dorgenois Street, Frenchmen Street, Elysian Fields Avenue and North Rocheblave Street

Submitted: 1-19-96

Surveyor: Dading, Marques and Assoc., Inc.

T. A. 2/27/96

F. A. 3/20/96

Rat. 4/9/96

into lots A-2, B-2
+ C-2

Arch. # 119745

3/27/96

Honore', Jr. M/M Henry

S.D. 15/88

Resub. of lots 18 & B and a portion of lots
12, 13, 14, 15, 16, N, & X, Square 1328, Third
M.D. BB: N. Dorgenois St., Elysian Fields Ave.,
N. Rocheblave St., (side) and Frenchmen St.,
(side) into lots A-1, B-1 & C-1

File closed, no action, 4/13/93

Submit:2/15/88

Surveyor:Dading, Marques & Assoc.,Inc.

S.D. 40/93

HOOD, DAVID J. & MILLER, BLAKE

Resubdivision of lots 2 & 3, Square 89, 2nd M.D.
BB: St. Peter St., Dauphine, Toulouse & Burgundy Sts.
into lots 2-A & 3-A.

T.A. 7-13-93

F.A. 11-8-93

Rat. 11-~~23~~-93

Justi. # 78169

Nov. 15, 93

Submitted: 6/11/93

Surveyor: Gilbert, Kelly & Couturie, Inc.

Hookfin, Joseph

S.D. 119/97

Resubdivision of lots 17, 18, 19, & 20, Square 13, Paris Oaks, in the Third Municipal Dist., bounded by Duplessis, Ownens Blvd. & Mirabeau Avenue into lot 17-A

HOOLAHAN, CORNELIUS

3rd Dist., Sq. 3039

Pelopidas, Pauger, Toure,
Mandolin & 88th Sts.

Certified 12/21/62

DKT 179/62

HOOLAHAN, CORNELIUS

DK. 70/59

3rd. Dist. Sq. 3039

Touro, Pelopidas, Pauger, Mandolin

Cert.: 4/22/59

Rati.: 5/6/59

HOOPER, WILBUR

DK. 74/56

6th Dist. Sq. 30

Garfield, State, Webster, Hurst

Certified: 3/14/56

Ratified: 3/20/56

Into inactive files see status sheet

HOOPER, van K. Joane and John B. von

S.D. 53/92

Kurnatowski

Resubdivision of lots 21-A and Pti-19 &20, Square number
100, Seventh M.D. bounded by: Maple, Cherokee, Burthe,
and Lowerline Streets., into lots 21-B and 19-B

T.A. 12/8/92

Rat 1/12/93

F.A 12/16/92

Final. # 62197 (12/16/92)

Submit 11/2/92

Surveyor: Gilbert, Kelly & Couturie, Inc


HOPER, MRS. ROSABELLA

DKT 74/53

Sq. 505

Clio, S. Gayosa, Erato, & S. Salcedo Sts.

Denied 3/31/53



Mr. & Mrs. George Hopkins, Jr. &
Durham, Inc.

S. D. 151/79

Lot M-8, Square 48-A, Second M. d. BB: Canal Blvd.,
Robert E. Lee Blvd., Louis XIV St. and Conrad St into
12 lots.

Submitted : November 21, 1979

Surveyor: E. E. Kelly

12-19-79 Tentative approval
2-21-80 Final approval
3-5-80 Ratified

HORACE, CLARK T. REV.

DKT 7/51

HORCASITAS & TRAPANI

DKT 6/55

36, 31 thru 39

20th, 22nd, Avenue C & N. O..Public Hwy.

Certified 1/17/55

Ratified 2/1/55

HORNE, RO BERT A.

DKT 35/51

Edward W. Hornsby

SD 90/71

Square 6, Fifth M. D. BB: Collins, Socrates, General
Meyers and East Line of St. Claire Gardens
Lots 6 & 7 into Lots 6A and 6B

Surveyor--Perret submitted 8/2/71

T.A. 8/17/71

Final Approval - Nov. 2, 1971

Ratified 11/17/71

HORTON, HOMER JR.
and John S. Morvant

S.D. 67/73

Lots B-1, C-1, C-2, C-~~2~~, D-1, E-2, X, 6 and 7,
Seventh Municipal District, GBB: West End Parkway,
Regent St., New Orleans- Hammond Hwy and Parish
Line into Lots H-1, H-2 and H-3 and an extension of
West Robert E. Lee Blvd.

Submitted May 17, 1973

Surveyor - J. J. Krebs

Final Approval July 11, 1975
Latified August 6, 1975

Hotard, James S.

S.D. 40/83

Lots 16 thru 20, Square 46, Elmwood Sub.-
Section B, Fifth M.D., BB: Hudson St.,
Maine St., Seine St. and Kansas St.
into Lots 16-A, 18-A and 20-A

Submitted: March 25, 1983

Surveyor: Raymond B. Saucier

T.A. 4/20/85

F.A. 5/31/85

Re-Approved - 7/1/85

Rat. 7-9-85

COB 799 Folio 253 7/1/85

Hotard, Mr. James S.

SD 66/83

SEE Garvey, Mr. Richard J. et al.

HOTARD, JAMES S.

S.D. 190/82

see Morrison Read Enterprises, Inc.
& et al

HOTARD, PATRICIA CLAIRE TALBOT

S.D.190/82

see Morrison Read Enterprises, Inc. & et al

HOTEL DIEU

S.D. 62/74

Square 497, First Municipal District, BB: Tulane Ave., S. Prieur, Gravier and S. Johnson Sts. into HD-1, HD-2 and HD-3

Submitted June 7, 1974

Surveyor - Coleman Kuhn

Final Approval - July 23, 1974

Ratified - August 7, 1974

Hotel St. Charles Ave., Inc. S.D. 55/96

Resubdivision of lots A, B, 3, 4 10-A and Three
undesignated lots Square 376, Sixth M.D. BB:
St. Charles Ave., Antonine, Prytania and
Foucher Sts into lot Z, Delachaise Sub.

CA. 10/25/96

Submitted: 8/9/96

Surveyor:

Lat. 11/12/94

plat. #

131197

11/12/94

HOTH, ESTATE OF ETHEL

DKT. 127-64

Square 553, Second Municipal District.

No. Solomon, St. Peter, David St. and Toulouse
Street.

HOUDSWORTH, Rodger

S.D. 15/94

~~see Ronald D. Grue~~

Housing Authority of N.O. and
the City of New Orleans,

S.D. 7/98

Resubdivision of an undesignated portion of
ground and a portion of Carondelet Walk between
N. Galvez & N. Rocheblave into lot 1, Square
280-A & lot 1 Square 327-A, in the Second M.D.
bounded by Lafitte Avenue, N. Galvez, N.
Dorgenois, N. Rocheblave Streets.

submitted: 2/5/98

Surveyor: Richard Dading

Housing Authority of New Orleans

S.D. 109/86

Re-sub. of Square A,B,C, of Press St. Homes,
Third M.D. generally BB: Higgins Blvd. Press St.
Montegut St., Feliciana St., Abundance St., and
St. Ferdinand St. into 166 lots for Townhouse
Dev. and 6 Parcels (Sq. A,B,C,)

T.A. 11/18/86, F.A. 2/20/87, COB 813
JO 10 375 2/26/87, R.A.T. 3/10/87

Submit Date: 10/14/86

Surveyor: J.J. Krebs

HOUSING AUTHORITY OF
NEW ORLEANS

S. D. 102/74

Lots 1 thru 16, Park Bayou Estates, Third Municipal District, BB: Imperial Drive, Encampment, Sere Sts., and Bayou St. John into Tract X

Submitted October 17, 1974
Surveyor Gerald Dunn

2~~nd~~ Certified Nov. 5, 1974
Ratified Feb. 5, 1975

Housing Authority of New Orleans

S.D. 97/73

Lots 19-22, Square 170, Seventh Municipal
District, bounded by Plum, Eagle, Monroe,
and Willow Streets, into Lots y and Z.

July 7, 1973

Perrin and Associates

Certified 8/20/73

Ratified 9/5/73

Housing Authority of New Orleans

Sub. Dkt. 81/71

Lots 13, 14, 15, 16, 17, 18 and 19, Square 227, Seventh Municipal District, bounded by Cambronne, Green, Dante and Hickory Streets into Lots 13-A, 15-A, 17-A and 19-A

Submitted: June 28, 1971

J. J. Krebs and Sons, Inc.

Final Approval - Aug. 11, 1971

HOUSING AUTHORITY OF N.O.

DKT. 62-64

Fifth District, Oakdale Subdivision,

Whitney, Semmes St. Thayer Ave. General deGaulle
Drive.

HOUSING AUTHORITY OF N. O.

62/63

Fifth District, Oakdale Subd. William J. Fisher Homes

LA 1-16

BB Whitney Ave. Semmes St. Thayer Ave. Gen De Gaulle
Dr.

House of Faith Church of God
in Christ

S.D. 67/97

REsubdivision of lots 16 & 17, Square 1178,
Third Municipal District, bounded by N. Tonti,
N. Miro, Allen and Annette Sts. into lot 17-A

Submitted: 8/11/97

Surveyor: Tilton Dufrene

O. A. 9/23/97

Ret. 10/14/97

Inst. 147036 9/29/97

HOUSING PROJECT LA 1-16

Dkt 245/58

5th Dist.

Donner Dr., Thayer, Mississippi River, & Toll Plaza

HOUZE, MRS. MYRTLE COFFIL

DK. 169/59

3rd. Dist. Sq. Gentilly Lands

~~Lurline, Grant Rd.,~~ Lurline, Grant, Read Rd.,
Chef Menteur Hwy.

Certified: 9/18/59

Ratified: 9/30/59


A. H. Howard &
J. E. Monroe

Docket 30/68

Sq. 488, 8th M. D., Sq. 57, Faubourg, Rickerville,
bounded by St. Charles Ave., Joseph, Danneel and Octavia
Streets.

Lots C and D out of existing lots A, 1, ~~2~~ and part 3.

Surveyor: Gandolfo, submitted 3/5/68



HOWARD, MRS. A. P.

DKT 154/53

Sq. 488

Joseph, Danneel, Octavia, & St. Charles Sts.

Certified 7/16/53

Ratified 11/10/53

Howard, III, Harry T.

S.D. 31/97

Resubdivision of lot A-19, Delacroix Plantation, Fifth M.D. BB: Willow Road (Public Road) and River Road-LA Highway #996, into lora A-19-A and A-19-B

C.A. 6/10/97

Rat. 6/24/97

Submitted: 4/11/97

Surveyor: Avery

Inst. # 141130 6/10/97

Howard, Jim

S.D. 108/98

Resub. of lot F-1B, N.O. Lakeshore Land Co. into twenty (20) residential lots to be named the Villa Del Rey Subdivision, in the Third M.D. BB:Dwyer Canal, Marque St. (side), Hammond St., (side) and Lurline St. (side). The Request will also involve the extension of existing streets (Hickerson, Eunice, Citrus, Donna and Rosalia Drives), which will be dedicated to the City of New Orleans.

Submitted: 11/6/98

Surveyor: SZS

Howard, Jim

S.D. 7/99

Resub. of lots E-2A2, & E-2A2 into thirty-eight (38) residential lots to be named the Morrison Oaks Subd., Section 27 of the LAKratt Trace, in the Third M.D. BB: West Renaissance Ct., the Gannon & Jahncke Canals and the future extension of Morrison Road

Submitted: 1/26/99

Surveyor: SZS

Howard, Joann W.

S.D. 106/98

See: Herbert Warren, Doris Warren, Mary E.B.
Warren

Howard, Joann W.
Warren, Doris E.
warren, Herbert
Warren, Mary E.B.

S.D. 106/98

Resubdivision of lots 1, 2 & 3, into lots 1-A,
2-A and 3-A, in the Third M.D. BB: Dauphine,
Royal, Flood STs. and Caffin Avenue (side)

Submitted: 11/3/98
Surveyor: J. Couturie

Howard, Robert P. M/M

S.D. 19/87

See: McDonald, Denis H.

HOWARD, ROBERT P?

DKT 219/54

Sq. 152

Camp, Magazine, Washington, & Sixth Sts.

Certificed 10/7/54

Ratified 11/3/54

HOWSEN, MR. & MRS. ROBERT; ARCENEUX, MR.
ELTON A., JR.; and the CITY OF N.O.

S.D. 139/80

Lots 9 and 10, and a 6ft. Walkway, Square 59,
Ext. 8, Aurora Gardens, Fifth M.D., BB: Sutton
Place, Eton St.(side), Durham Dr.(side) and
Woodland Dr.(side) into Lots 9-A and 10-A

Submitted: Sept. 24, 1980

Surveyor: John J. Avery, Jr.

Certified 11/19/80 Ratified 12/3/80

DKT 221/57

HOWZE, M. C.
3rd Dist., Sq. 89
Chief Hwy., Arpent #87, Dwyer Rd., & Read Rd.

Certified 2/17/58
Ratified 3/19/58


H. S. L. Corp.

Docket 39/68

Lot 1-A-1, Section 26, La^hratt Tract, Third M. D.,
bounded by I-10, Bullard, Morrison and Jahncke Rds.

Lots 1-A-2 and 1-A-3 out of existing lot 1-A-1.

Surveyor: Gandolfo, submitted 3/15/68




H. S. L. Corp.

Docket 4/68

Section 26, LaK^Kratt Tract, Third Mun. Dist. bounded by Interstate I-10, Bullard Rd., Morrison Rd. and Jahcke Rd.

Lots 1-A-1 and 2-A out of existing lots 1-A and 2 and street right-of-way.

Surveyor: Gandolfo, submitted 1/26/68



H.S.L. Corporation

Docket 181/67

Lot 29-A-1 , Section 22, LaK^rratt Tract, Third M.D.,
bounded by Crowder Rd., I-10, Proposed Route 64
and lot 4-A.

Lots 29-A-2 and 29-A-3 out of existing lot.

Surveyor: Gandolfo, submitted 12/4/67

HUB RALTY CO, INC.

DK. 46/59

7th Dist. Sq. 618-619-617-620-616-621

Peach, S. Carrolton, Palmetto, Cambronne

Certified: 3/13/59

Ratified: 3/25/59

Huber, M/M George W.

S.D. 12/88

See: M/M Gunter K. Preuss

Harold E. Huber

Docket 67/68

Sq. 012, West End Tract, 7th M. D., bounded by
Center, Tacoma, 34th Sts. and Bellaize Drive.

Lots 2-A and 4-B out of existing lots 1 thru 5.

Surveyor: Kelly, submitted 5/21/68

HUBER, E, L.V., A. R., & E. O.

DKT 249/52

Sq. 612

N. Bernodotte, Iberville, St. Patrick, & Canal Sts.


Withdrawn

Mr. & Mrs. E. L. Huber, Sr.

Docket 32/67

Square 685, First Municipal District, bounded by S. Jefferson Davis Pkwy., Palmyra, S. Clark and Cleveland Ave. Lots A-3 and 2-C out of existing lots A, B and 2.

Surveyor: Kelly, submitted 2/10/67



Huber, Harold E.

Dkt. 43-65

Lots 1-A and 5-B out of Lots 1,2,3,4, and 5 while reversing frontage from Center St., to Tacoma St.

Located in the Seventh Municiple District, Sq. 012, B.B. Center St., Tacoma St., 34th St., and Bellaire.

Huber, M/M Geroge

S.D. 48/86

See: M/M Gunter Preuss, M/M Geroge Huber, &
Joseph C. Marcello & Joseph Marcello, Jr.

HUBER, LEONARD

DKT 143/57

7th Dist., Sq. 625

Airline, Eagle, Peach & Monroe Sts.

Approved 12/20/57

HUBER, MRS. V. ET ALS

DKT 106/58

7th Dist., Sq. 3

Natalie Lane. Fairway Dr., Belleaire Br., & Ethel Lane

Certified 6/18/58

Ratified 6/25/58

HUBIE ET AL

DKT 238/58

7th Dist., Sq 625

Peach, Eagle, Airline Hwy, & Monroe Sts.

Certified 12/15/58

Ratified 12/23/58

HUBIG-SIMON CO., MC CUE, MRS. L.

DKT 46/58

Sq. 258

Dauphine, Mandeville, Burgundy, & Spain Sts.

Certified 2/26/53

Ratified 6/9/53

HUDSON PLACE SUBDIVISION

SEE: E? B? NORMAN, SR. DKT. 132/54

HUDSON, ROBERT F.

S.D. 45/73

Lots 41 and 42, Square 155, Third Municipal District.
BB: Esplanade Ave., Chartres S , Kerlerec St. and
Royal St. into Lots 41-A and 42-A.

Submitted March 29, 1973
Surveyor - J. J. Krebs

Hue-Tex International, Inc.

S.D. 43/88

Resub. of lots 29 thru 37, & the remaning portion of lot
68, Square 2, Chimneywood West Sub., LaKrat Tract, Sect.
12, Third M.D. BB: Erin Dr., Beau St., Morrison Rd., &
Chimneywood Dr. into lots 29-A thru 37-A & Tract A-A

T.A. 6/7/88, J.A. 8/29/88
RAH: 9/6/88 COB 822, 20/10 295
9/12/88

Submit: 5/19/88

Surveyor: Jos. Varisco, Jr.

To subdivide square 2 lots 50 thru 68, square 5 lots 1 thru 25, square 3 lots 17 thru 27. Chimneywood West Subdivision BB: (Square 2 & 3) Morrison Road, Lamb Road, Curran Road and N. Laverne Street. (Square 5) BB: Erin Drive, Karen Lane, Craigie Road and Carole Lane into Square 2 lots 50A thru 69, Square 3 lots 16A thru 27A, Square 5 lots 1A thru 20 A. total of 52 lots. *in the 3rd M.D.*

Submitted: July 2, 1984

Surveyor: Joseph F. Varisco, Jr.

*T.A. 7-18-84 F.A. 8-24-84 Ratt. 9-5-84
Re Appr. 10-8-84 (Relocation of NOSPZ Servitudes)*

Hue-Tex International, Inc.

SD 2/84

Lot C-2

To subdivide ~~square~~, Lakratt Tract, Section 12,
Third M.D. BB: Curran Road, Lamb Road, Morrison
Road, and W. Laverne Street into ~~136~~¹⁸¹ lots and
the dedication of 5 streets and the revocation of a portion
of a 30 foot S&WB Servitude in accordance with
overall plan S.D. 119/83 (Doraml Corp.)

Submitted: Jan. 16, 1984

Surveyor: Variso, Inc.

*T.A. 1-17-84 P.A. 3-28-84 F.A. 3-28-84
K.A. 4-18-84 R.F.A. 4-18-84 ReK.A. 5-2-84*

Louis V. Hufft &
Mrs. Lillian H. Deane

Docket 86/68

Sq. 430, 7th Mun. Dist., bounded by Earhart Blvd.,
Fig St., Leonidas St., Pritchard St. and Monroe St.

Lots 8-A and 10-A out of existing lots 6 thru 10.

Surveyor: submitted 6/19/68 - Orr.

DKT 300/53

HUFFT, LOUIS

Sq. 429

Prichard, Joliet, Leonidas & Fig Sts.

Certified 11/27/53

Ratified 3/9/54

Hufft, Mr. & Mrs. Timothy and Hohensee, Mr.
& Mrs. William J. S.D. 176/81

Lot 4 and 5, Section 31, Third M.D., BB:
Hwy. 90, Fort Pike (side), Lake Catherine(side)
& Chef Menteur Pass(side) into Lots
4-A and 5-A

Submitted: Oct. 22, 1981

Surveyor: Ivan M. Borgen

Inactive due to inactivity
Discarded file 4/6/92

T.A. 12/16/81

HUGER, KILLIAN L, JR.

S.D. 99/75

Lots 4-A and R, Square 22, Sixth Municipal District,
BB: State, ~~Perier~~, Webster and Coliseum Streets
into Lot R-1 Perrier

Submitted November 17, 1975
Surveyor J. J. Krebs

Serial Approval 2-18-76
Latified March 3, 1976

B.O. Huggins

Docket 147/67

Sq. 1348, Third Municipal District, bounded by Esplanade Ave., N. Broad, Bell, and N. Dergenois Streets.

Lots 2-A and 2-B out of existing lot 2.

Surveyor: Orr, submitted 9/20/67

HUGHES CONSTRUCTION CO.

DKT 97/60

3rd Dist., Section 42

Chef Hwy, Western Line of Gentilly Lands, & Tulsa &
Werner Srive

Certified 6/23/60

Ratified 6/28/60

Hughes, Elizabeth Read

S.D. 49/88

Resub. of lots A & B, Square 65, Seventh M.D. BB: Pearl St., Fern St., St Charles Ave., and Burdette St. (side) into lot A-2 and lot B-2

*T.A. 8/2/88, 2.A. 9/21/88, Rati 10/4/88
COB 823, 30110 325 - 9/22/88*

Submit: 6/17/88

Surveyor: Gilbert, Kelly & Couturie, Inc.

HUGHES, JOHN R.

DKT 35/58

3rd Dist., Sq. 801

Poland, N. Roman. Kentucky, & N. Derbigny Sts.

Tentative Approval 6/4/58

Final Approval 6/4/58

Ratified 10/22/58

HUGHES, LOUIS C.

DKT 72/53

Sq. 117

Fillmore, Wuerple, Chapell, & Milne Sts.

Inactive

HUGUET, JOSEPH

DKT 187/60

5th Dist., Arpent 25 B
Patterson, Gen. Meyer and Arpent 24

Cerrified 11/9/60

HUGUET, JOSEPH

DKT 222/56

5th Dist., Sec. 31

Patterson Dr., River Oaks Dr., & Gen Meyer

Certified 8/28/56

Ratified 8/28/56

HULSEBERG, JULIA

DKT 164/52

Sq. 4657

Elysian Fields, Vienna, Marigny, & Pressburg Sts.

Certified 9/17/52

Ratified 10/20/52

HUMBLE OIL CO. AND
SCHWEGMANN

S.D.138/73

Lot E-2 and Lot F-5, Section 44, Third Municipal
District, BB: Chef Menteur Hwy. and Louisville and
Nashville Railroad into Lots E-3 and F-5-A

Submitted October 9, 1973

Surveyor - Guy Seghers and Associates

HUMBLE OIL & REFINING
~~LAKE FOREST, INC.~~

S.D. 98/72

Lot 3-A, Section 24, LaKratt Tract, Third M. D.,
BB: Read Roadk I-10, Proposed Lake Forest Blvd.,
and Farrar Canal into lots 3-A-1 and 3-A-2

LAKE FOREST, I

Submitted - July 18, 1972
Surveyor - Ben Carter

Certified 8/2/72

Humble Oil and Refining Co.

S.D. 92/72

Lot 1C, Section 24, LaKrat Tract, Third M. D.,
Read, Road, Interstate 10, Citrus Canal Canal
and Andover Dr. into lots 1C-1 and 1C-2

Submitted - June 30, 1972

Surveyor - Ben Carter

Final Approval - Aug. 4, 1972

Humble Oil & Refining Co.

SD 28/71

Lot W-7-1, Kabel Drive, Ext., 5th M. D., b. b. :
Kabel Dr., Gen. de Gaulle Dr., Holiday Dr. & Mc
Arthur Blvd., into Lots W-7-2 & W-7-3.

February 22, 1971

J. J. Krebs


Certified - March 12, 1971
Revised 4/20/71

Humble Oil Co. & La^Aratt Corp.

Docket 21/67

Section 20, Third M. D., bounded by Morrison Road,
Joffre Rd., I-10, and Lamb Rd. Lots 1-A and 2-A-1 out
of existing Lots 1 and 2-A.

Surveyor: Gandolfo, submitted 2/1/67




Humble Oil Co. & La Kratt Corp.

Docket 20/67

Section 24, Third M. D., bounded by Read, Proposed Rt. 64,
Citrus and I-10. Lots 52-A-1 and 52-A-2 out of existing
Lot 52-A.

Surveyor: Gandolfo, submitted 2/1/67



Humedicenters, Inc,

S.D. 28/90

Resub. of lot 4-A-4-1-C , Section 26, LaKratt Tract,
(former New Orleans Lakeshore Land Co. Tract), Third
MD. BB: Bullard Ave., Lake Forest Blvd. (side) Berg
Canal and Interstate Hwy. I-10 into lots 4-A-4-1-C-1 &
4-A-4-1-C-2

T.A. 7/24/90, F.A. 8/9/90, R.A.H. 9/11/90
INST. # 24916 - 9/26/90

Submit: 6/20/90

Surveyor; J.J. Krebs & Sons, Inc.

Humedicensers, Inc.

S.D. 11/88

Resub. of lot 4-A-4-1, Section 26, LaKratt Tract, (former N.O. Lakeshore Land Co. Tract) Third M.D. BB: Bullard Ave., Lake Forest Blvd. (side) Berg Canal and Interstate Highway I-10, into lots 4-A-4-1-A, 4-A-4-1-B, and 4-A-4-1-C

*Deferred 3/1/88 T.A. 3/15/88 F.A. 4/19/88
CUB 818, 20110 608 4/21/88 5/3/88 Ratified*

Submit: 2/3/88

Surveyor: J.J. Krebs & Sons, Inc.

Humedcenters, Inc.

SD 153/84

Resubdivision of lots 4-B, 4-A-3, and 4-A-4, Section 26, Lakratt Tract, (former N.O. Lakeshore Land Co., Tract), Third M.D. BB: Bullard Ave., Lake Forest Blvd. (side) Berg Canal and Interstate Hwy. I-10 into lots 4-A-4-1, 4-A-4-2 and 4-A-4-3.

Submitted: October 25, 1984

Surveyor: J.J. Krebs and Sons, Inc.

Certified - 12/20/84
COB 796/492 - 12/27/84
Ratified - 1-23-85

HUMPHREY, HUGH E., III; PRAGER, J. B. S.D.102/75
and GRAHAM, ALVIN C.

Lots 329 and 350, Square 115, Section 6, Tall Timbers
Subdivision, BB: White Oak Ave., N. Teak Ave.,
Post Oak Ave. and Tall Oak Dr. into Lot 329-A

Submitted November 24, 1975

Surveyor John Krebs

Certified December 29, 1975

Ratified January 21, 1976


Hugh E. Humphrey, Jr.

Docket 100/67

Sq. 82, Oakdale Subdivision, Fifth Municipal District,
bounded by Behrman Ave., Donner Dr., Westside
Expressway.

Lots A-1 and B-1 out of existing lots.

Surveyor: Orr, submitted 7/14/67



HUMPHREY, HUGH E., JR.

DKT 57/63

5th Dist., Sq. D, Oakridge Park
Kabel Dr., Herschel, Cupid, & Anson Sts.

Certified 4/18/63



Humphreys, M/M John O.

S.D. 42/88

Resub. of lots 12 & 13, Audubon Court/Bloomingtondale Court-
Sixth M.D. BB: Audubon Ct., Olive St., (side) ~~into lot 12-A~~
Bloomingtondale Ct., (side), and Thalia St. into lot 12-A

COB 823, Folio 104, 6/23/88
Cert. 6/16/88. RAH: 6/21/88

Humphreys, John O. Mr. and Mrs.

S.D. 88/86

To subdivide Lots 7 and 8, Square No. 123, Avart,
Sixth M.D. BB: Tchoupitoulas Street, Soniat Street,
(side), Annunciation Street (side), and Robert Street
into Lots 7-A and 8-A.

Submitted: August 22, 1986

Surveyor: Gilbert, Kelly and Couturie, Inc.

COB 813, F.A. 10/88 10/29/86

F.A. 9/16/86, F.A. 10/27/86, Plat 11/4/86

HUMPHREYS, MR. AND MRS. JOHN O. S.D. 31/79

Lots A, C, 17 and 18, Square 117, Third M. D., BB:
N. Miro St., Annette St., N. Tonti St. (side) and St.
Anthony St. (side) into A-1, A-2, 17-A and 18-A.

Submitted: March 21, 1979

Surveyor: Gilbert, Kelly and Couturie, Inc.

T.A. 5/2/79

F.A. 5/15/79

Ratified 9/5/79

Humphrey, Luretha C.
Humphrey, Lloyd, Jr.

S.D. 68/86

To subdivide lots 49 and 50, Perrault Walk, Third
M.D. BB: Perrault Walk, Grant St., Longfellow Dr.,
(side) and Hammond St., (side) into lot 49-A.

Submitted; July 2, 1986

Surveyor: Gilbert, Kelly and Couturie; Inc.

T.A. 8/19/86 COB 807

F.A. 8/25/86 Filed 645 9/3/86

RAH: 9/2/86

Humphrey, Lloyd, Jr.
and Humphrey, Luretha C.

S.D. 68/86

See Subdivision Docket 68/86 Luretha C. Humphrey and
Lloyd Humphrey, Jr.

HUNLEY, MR. & MRS. WALTER T., AND THE
CITY S.D. 8/80

Lot 8 and a 6Ft. walkway Square W, Sherwood
Forest East #2, Third M.D., BB: Major Dr.,
Pressburg St., and Chef Menteur Hwy. Service
Rd. (Old Spanish Trail) into Lot 8-A

Submitted: Jan. 23, 1980

Surveyor: Walter S. Stone

Certified 5-28-80

Ratified 6-18-1980

HUNTLEE DEVELOPMENTCO

DKT 92/60

SEE: LATTIE HUNTLEE DEVELOPMENT CO*

HUNTLEE VILLAGE

SEE: LATTIE HUNTLEE DEV. CO. DKT 179/63

HUNTLEE VILLAGE, SECTION D

DKT 172/62

5th Dist., Sq. 27.28.29

Gen De Gaulle, S&W Bd Tract, Berkley Dr., & Herald Sts.

Revised Tentative Approval 12//27/62

Final Approval 3/13/63

HUNTLEE VILLAGE EXTENSION
(RIVER OAKS DRIVE)

Dkt 111/60

5th Dist.,

Erickson, S & W Bd. Tract, Berkley & Undeveloped Property
Sq. 212 & 213

Tentative Approval 6/8/61

Preliminary Approval 9/14/61

Final Approval 12/5/61

Ratified 7/25/61

HUNTLEE VILLAGE SECTION D

DKT 106/60

5th Dist., Sq. 25 & 30

Somerset, Berkley, S&W Bd. Tract, Huntlee Dr., &
Erikson Sts.

Revised Prelimianrry Approval 6/28/60

Revised Final Approval 2/28/60

Rescinded 2/28/61

HUNTLEE VILLAGE SQ. 4

DK. 95/59

Sq. 4

Public Road, Gen. Meyer, Huntlee Dr., Danny Dr

Cert.: 5/25/59

Ratified: 6/2/59

HUNTLEE VILLAGE-HARTE SCHOOL DK. 72/59

Portion of Huntlee Sec. D- part of Harte
School Site

Final Approval: 6/24/59

HUNTLEE VILLAGE

DKT 149/53

Sqs 23thru 27

Erickson Huntlee, Neil, & Frank Ave.

Inactive

SEE Docket 205/54

HUNTLEE VILLAGE

SEC C

DKT 97/50

HUNTEE VILLAGE

DKT 40/50

HUNTLEE VILLAGE SECTION "C"

dkd 4/50

HUNTLEE VILLAGE
SECTION B

DKT 16/49

HUNTEE VILLAGE SECTION A

Dkt 9/49

Hurst, Estelle P.
Hurst, James R.

SD 37/85

Resubdivision of Lots 8 and 9, Square 166, Third M.D.
BB: Royal Street, Franklin Avenue (formerly Almonaster
and Lafayette) (side), Dauphine Street (side) and
Port Street into Lots 8-A and 9-A.

Submitted: April 8, 1985
Surveyor: BFM Corporation

Denied 5-7-85

Hurst House Properties, LLC

S.D. 82/98

Resubdivision of lots 4 & 5, Square 6, Second
M.D. BB: N. Peters, Iberville, Clinton and
Bienville Sts. into lot AG

Submitted: 8/21/98

Surveyor: Coleman Kuhn

Hurst, James R.
Hurst, Estelle P.

SD 37/85

See Subdivision Docket 37/85 Estelle P. Hurst.

Huseman, Mr. & Mrs. Jeffrey J.

Vitter, Mr. & Mrs. J. Mark

Resubdivision of lots 18 & 19 Square 73
Sixth MD, (Hurtsville) BB: Loyola St.,
Freret St., Richmond Pl., Nashville Ave into
lots 18-A & 19-A.

Submitted: January 28, 1992

Surveyor: Dading, Marques & Associates, Inc.

HUTCHISON, PHILLIP

S.D. 179/82

see Smith, Morris

Hutchison, Phillip M/M
and Smith, Morris J., Jr. M/M

SD 152/84

Resubdivision of lots 1-B and 12-B, Squares 5-A and 10-A, Ardyn Park, Third M.D. BB: Primrose Drive, Curran Road, Woodbine Drive and Cynthia Drive into lots 1-A and 12-C.

Submitted: October 31, 1984

Surveyor: Gilbert, Kelly & Couturie; Inc.

T.A. - 12/27/84
F.A. - 4/8/85
C.O.B. - 801 - 5/1/85
Folio - 73
Rat. - 4-16-85

Hutton, Arthur

S.D. 82/95

Resubdivision of lot A into lots A-1 and A-2,
Square 1553, Third M.D. BB: Esplanade Ave., Ponce
de Leon and N. Lopez Sts.

T.A. 11/28/95

Inst. # 153386
2/2/98

F.A. 1/28/98

Submitted: 10/31/95

Surveyor: Mandle Surveying, Inc.

Ret. 2/10/98

HUXEN, ET AL

S.D. 65/78

Lots 11, 12 and undesignated lot, Square 361, Seventh
M. D., BB: Apple, Monroe, Nelson and Eagle Sts.
into Lots 11-A and 12-A.

Submitted: April 11, 1978

Surveyor: S. K. Landry

Final Approval: 8/8/78

Ratified: 9/1/78

Huye, David W. and the
City of New Orleans

S.D. 74/86

To subdivide lot 2 and a portion of Milne Street,
Square 430, Homedale Subdivision, Second M.D. BB:
Catina Street, Homedale Avenue (side), Milne Street
and Mound Avenue into lots 2-A and 2-B.

Submitted: July 18, 1986

Surveyor: Surveys, Incorporated

T.A. 9/2/86, F.A. 3/26/87, Plat. 4/21/87
COB 809 3010 509 3/31/87

Huye, John A. and the City of New Orleans

SD 27/85

Resubdivision of Lot 5-A and a portion of Milne Street, Square 430, Homedale, Second M.D. BB: Homedale Ave., Milne St., Mound Ave., (side) and Catina St. into Lot 5-A-1.

Submitted March 18, 1985

Surveyor: Surveys Incorporated

T.A. - 4-2-85
F.A. - 10-9-85 . Rat: 10-15-85

CoB 80/ Folio 524 10-11-85

HUYE, JOHN J.

DKT 260/56

7th Dist., Sq. 39
16th, Avenue C, Bellaire, & 14th Sts.

Certified 10/11/56
Ratified 10/30/56

HYACINTHE, JOSEPH S.D. 59/79

Lots 1, 2 and 3, Square 404, Third M. D. , BB: St.
Claude Ave. , Piety St. , Marais St. (side) and
Desire St. (side) into Lots 1-A and 3-A.

Submitted: May 10, 1979

Surveyor: Gilbert, Kelly and Couturie, Inc.

Certified: 2-14-80

Ratified: 3-19-80

HYMAN, (SUBDIVISION)

DKT 125/58

5th Dist.

Kabel Dr., Gen Meyer, Morman, & Mc Arthur

Tentative Approval 8/20/58

Preliminary Approval 9/17/58

Final Approval 11/22/58

Ratified 11/26/58

HYMAN, J. & W. JEFFERSON PARKS HOMES, INC. DKT 41/63

5th Dist., Sq. 7

Hyman Place, Anson, Mac Arthur Blvd.

Tentative Approval 3/ /63

Final Approval 4/2/63

HYMAN, J. & JEFFERSON PARK HOMES INC.

DKT 25/63

5th Dist., Sq. 7 Hyman Sub.

Hyman Place, Anson, Prop. of R. V. Mascarro, &
Mac Arthur Blvd.

Certified 3/4/63

HYMAN, MORRIS

DKT 51/62

5th Dist., Sq. 8

Herschel, Hyman, Mac Arthur, & Kabel Dr.

Tentative Approval 5/10/62

Final Approval 5/29/62

HYMAN, MORRIS

DKT 135/58

5th Dist., Cazeland Plantation
Gen Meyer, Oak Ridge Park Sub., Victory &
River Oaks Sub.

Certified 8/12/58

Ratified 8/20/58

HYMAN PLACE EXTENSION

SEE MEYER BARTON DKT. 145/63

HYMAN PLACE SUBDIVISION

SEE: RIVERPARK DOCKET 288/54

HYMAN, MORRIS

DKT 184/56

5th Dist., Sq ~~14~~ 5

Gen. Meyer, DeArmas, Wilty, & Michael Sts.

Certified 7/13/56

Ratified 8/7/56

HYMAN, MORRIS

DKT 76/54

Sq. 48 A

Canal Blvd., Conrad, R. E. Lee, & Louis XIV Sts.

Certified 4/8/54

Ratified 5/29/54

HYMAN, MORRIS

DKT 290/53

Sq. 48 A

Conrad, R. E. Lee, Canal Blvd. & Louis XIV Sts.

Certified 11/23/53

Ratified 3/9/54

HYMAN, MORRIS

DKT 283/53

Sq. 841 A

Andry, N. Prieur, N. Roman, & Flood Sts.

Inactive

HYMAN, MORRIS

DKT 245/53

Sq. 48 A

Canal Blvd., Conrad, Louis XIV, & R. E. Lee Sts.

SEE DOCKET 182/53

HYMAN, MORRIS

DKT 182/53

Sq. 48 A

Louis XIV, Conrad, R. E. Lee, & Canal Blvd.

Approved 11/5/53

SEE: DOCKET 245/53

HYMAN & RUBENSTEIN

DKT 111/62

5th Dist., Sq. 154, 156, 157, 158, 159, 160, 161, 162, &
163

Gen De Gaulle & Behrman Hwy.

Denied 9/11/62

HYMAN & RUBENSTEIN

SEE: DKT 164/64

HYAMS, SUE K.

DKT 181/52

Sq. 414

St. Charles, Jena, Carondelet, & Napoleon Ave.

Certified 8.21.52

Ratified 9/9/52

HYMEL, JOHN N.


DK. 7/52

Sq. 4661

Pressburg, St. Roch, Music, Vienna Sts.

Certified: 1/24/52

Ratified: 2/12/52



HYMEL, JOSEPH R., JR.

DKT. 92/63

7th Dist., Sq. 38 Metairie Park

Bellaire, 18th, Avenue C, & 16th Sts.

Certified 7/8/63

HYMEL, J. W.

DKT 17/55

4866-4

Marigny, Un NamedSt., Hibernia, & Madrid Sts.

Certified 1/25/55

Ratified 3/3/55

HYMEL, J. W.

245
DKT ~~246~~/54

Sq. 4866

Madris, Hibernia, Marigny & Un-named Streets.

Certified 11/4/54

Ratified 12/14/54


HYMEL, J. W.

DKT 17/53

Sq. 4813

Madrid, Music, Vienna, & St. Rock Ave.

Inactive



HYMEL, J. W.

DKT. 27/54

Odin, Mithra, St. Rock, & Music Sts.

Certified 4/9/54

Ratified 4/13/54

HYMEL, J. W.

DKT 279/52

Sq. 4661

Vienna, Music, Pressburg, & St. Rock Sts.

HYMEL, Z. J. (SUCCESSION)

DKT 48/54

Sq. 1182

St. Bernard, Havana, N. Miro, & N. Tonti

Certified 3/5/54

Ratified 4/29/54

HYNES, ALBERT

S. D. 160/78

Lots X and Y, Square 10, Villa Sites, Third M. D., BB:
Vanderkloot Ave., Kinkins St., Devine Ave. (side) and
Fulton St. (side) into Lots X-1 and Y-1.

Submitted: October 12, 1978

Surveyor: James H. Couturie

F.A.: 11/13/78

Ratified: 12/6/78

Napoleon Hyver

Dkt. 137-65

Sq. 914, Third District, BB. Elysian Fields, N. Johnson,
N. Prieur, and Marigny.
Lots 7 and 8 out of Lot 1.

Iacono, Vincent

SD 86/84

Resubdivision of Lots 1 thru 6, Square 183,
Third M.D. BB: Morrison Road, Mercier Street,
Zenith Street and Michigan Street into
Lots 2A thru 6A.

Submitted: May 29, 1984

Surveyor: Universal Land Surveyors, Inc.

T.A. 8-15-84 Appr. 8-15-84 Rati. 9-5-84

IBERVILLE AMUSEMENT CO.

DKT 244/58

4th Dist., Sq. 349

Freret, Felicity, & La Salle Sts.

Denied 1/7/59

IDEAL HOMES, INC.

53/72

Lots 97 and 98, Saux Lane Subdivision, Fifth M. D. ;
BB: Saux Lane, Lawrence St., Farragut St., and
Magellan into lots 98-A, 98-B and 98-C.

Submitted - April 5, 1972

Surveyor - J. J. Krebs

Final Approval - 7/18/72

IDLEWOOD DEVELOPMENT CORP. (HARRY DE KAY)

S. D. 191/78

Third M.D.

Lot 5-R-F, Section 25, LaKratt Tract, ↓ BB: Lake
Forest Blvd. (side), Wright Rd., Dwyer Rd. and
Berg Canal into 110 lots and five dedicated streets.

Submitted: December 6, 1978

Surveyor: Walter S. Stone

T. A. 12-20-78

P. A. 5-8-79

F. A. 10-5-79

Ratified 10-17-79

R. F. A. 3-21-80

ILLG, ROBERT

DKT 4/51

Illinois Central Gulf Railroad
Company and Winterfeld, William
C. M/M

SD 31/85

See SD 31/85 Mr. and Mrs. William Winterfeld, and
Illinois Central Gulf Railroad Company.

T.A. 4/16/85

F.A. 6/19/85

COB 799 Folio 279

Ratified 7-9-85

7/11/85

Illinois Central Gulf Rail Road

SD 73/83

SEE William B. Coleman Co., Inc.

Illinois Central Gulf Railroad
and The City

S.D. 133/79

Square 623 and a portion of Dicon Street, First M. D.
BB: Howard Ave. , S. Dupre, Palmetto and S. Rendon
Streets into Square 623-A.

Submitted: October 4, 1979

Surveyor: John J. Avery

ILLINOIS CENTRAL GULF RAILROAD S.D. 117/76

30 foot Railroad right/way located between Sqs.
547 and 548, Seventh Municipal District, BB:
S. Carrollton Ave., Short St. Palm St., and
Edinburgh St. into Lots RR-1 and RR-2

Submitted December 13, 1976

Surveyor Gandolfo, Kuhn, Luecke & Assoc.

T.A. 1-19-77

F.A. 3-21-77

COB 743/753

RATIFIED 4-20-77

ILLINOIS CENTRAL RAILROAD

S.D. 101/75

Lots H and M, (Portions of old Squares 542 and 543)
Fistr Municipal District, BB: Howard Ave. (extension)
S. Galvez St. and Broad St. into Lots H-1 and M-1

Submitted November 21, 1975

Surveyor John Lueke

Certified December 11, 1975
Ratified Jan. 21, 1976

Illinois Gulf Central Railroad

R.D. 3/75

Lot G-3-B1 and portion of Sq. 559, 574 and 587
and a portion of former S. Rocheblave St.,
First M.D. BB. S. Galvez, Perdido, Poydras
and S. Broad, into Lots G-3 B2 and G-3-B3.

Submitted: Jan. 13, 1975

Surveyor: J.J. Krebs

Final Approval May 22, 1975
Ratified June 18, 1975

Illinois Central Gulf Railroad

S. D. 9/74

Lots G-3-A and G-3-B, and portions of Squares 559, 574, and 587, and protion of former S. Rocheblave St. bounded by S. Broad, S. Galvez, Perdido, and Po ydras Streets, into Lots G-3-A1 and G-3-B1.

Submitted : January 25, 1974

Surveyor : J. J. Krebs

Final App 3/22/74

Retified 4/17/74

Illinois Central Gulf Railroad

S. D. 8/74

Subdivide Square 156, Sixth Municipal District, BB.
Eve, S. Lopez, S. Rendon and Melpomene
Streets, into Lots A, B, C, D, and E.

Submitted: January 25, 1974

Surveyor: C. A Wethern

FA 3/21/74

Ratified 4/17/74

ILLINOIS CENTRAL RAILROAD CO. S.D. 138/71

5 Square 482, First M.D., BB: Clio, S. Roman,
Ebhart, and S. Derbigny. Lots 1 and 2 into Lots
1, 2, 3, and 4.

December 15, 1971

Surveyor - John E. Walker

Final Approval - March 2, 1972

ILLINOIS CENTRAL GULF RAILROAD S.D.107/73

Square 156, Sixth Municipal District, BB: Melpomene,
S. Rendon, Eve and S. Lopez Sts. into Lots A, B,
and C

Submitted July 24, 1973
Surveyor - C. A. Wethern, Jr.

ILLINOIS CENTRAL R.R.

S.D. 134/71

Lot F, Square 456, First Municipal District, BB:
Clio St, S. Claiborne, ~~ER~~hart Blvd., & S. Derbigny
into Lots 1 and 2. Lots 1 and 2 of Square 482, BB:
Clio St., S. Roman, Erhart, and S. Derbigny into
Lots 1, 2, 3, and 4.

December 3, 1971

Surveyor - John E. Walker

Final Approval - March 2, 1972

Illinois Central Railroad &
City of New Orleans

SD 130/70

Squares 307, 308, 329 and 330, First Municipal District,
bb: Loyola Ave., Poydras St., LaSalle St. and Girod St.
Squares 307, 308, 329, 330 and portions of S. Liberty,
Lafayette and Franklin Sts. into Square 307-A.

Submitted: October 30, 1970

Surveyor: Adloe Orr

Final Approval - December 11, 1970

Illinois Central Railroad Co.

Docket 198/67

Sq. 574 and part of former S. Dorgenois St., First
Municipal District, bounded by Poydras, S. Broad,
Perdido Streets.

Lots G-3-A, ~~204~~ G-3-B and G-3-C.

Surveyor: Krebs, submitted 12/28/67

Illinois Central Railroad Co.

Docket 156/67

Portion of Square 451, 7th Municipal District, bounded by Earhart Blvd., Leonidas, Colapissa and Joliet Sts.

Lot~~x~~ X out of square


Surveyor: ~~Gandolfo~~ Gandolfo, Kuhn and Assoc.
submitted 10/13/67

Illinois Central Railroad Co.

Docket 135/67

Squares 533, 542 and 543, 1st, M.D., bounded by Pontchartrain Expressway, S. Galvez, N.O.U.F.T. property, and S. Broad St. Lots H, L. and M out of existing residual squares.

Surveyor: Gandolgo, submitted 9/5/67



Illinois Central Railroad &
Geo. H. Lehleitner & Co., Inc.

Docket 132/66

Portions of Squares 529, and 546, First M. D. bounded
by S. Galvez, Poydras, S. Broad and Perdido Sts.
Lots A-2-A and A-8 out of existing lots A-2 and A-6

Surveyor: Stewart : Submitted 10/10/66

Illinois Central RR. Co.

Dkt. 119-65

Sq. 455, First District, BB. S. Claiborne, Clio, Erato
and S. Derbigny.

Parcels A and B out of Lots 1-11 and an undesignated
portion of Sq. 455.

ILLINOIS CENTRAL RAILROAD

DK. 150/61

1st Dist. Sq. 514 & 503

Euphrosine, S. Galvez, Pont. Expressway

Certified: 11/29/61

ILLINOIS CENTRAL RAIL ROAD

DKT 129/60

1st Dist., Sq. 529

S. Galvez, Poydras, S. Miro, & Perdido Sts.

Certified 8/12/60

I. C. RAILROAD

VOID
SEE: Docket 157/58

DKT 242/58

I. C. RAILROAD

DKT 157/58

1st Dist., Sq. 587

S. Broad, Perdiso, Dumaine & Burgundy Sts.

Certified 9/15/58

Ratified 10/1/58

ILLINOIS CENTRAL R. R. & SWIFT CO.

DKT 77/57

1st Dist., Sq. 363 & 375

La Salle, Poydras, S. Robertson, & Lafayette Sts.

Certified 8/13/57

Ratified 8/23/57

ILLINOIS CENTRAL RAILROAD

DKT 154/56

1st Dist., Sq. 529
Poydras, S. Galvez, & Perdido

Certified 6/15/56
Ratified 7/10/56

ILLINOIS CENTRAL RAILROAD

DKT 169/55

1st Dist., Sq. 39

Calliope, S. Broad, S. Dupre, & Euphorsine Sts.

Certified 6/30/55

Ratified 8/4/55

ILLINOIS CENTRAL RAILROAD

DKT. 52/55

S. Dupre, Euphrosine, S. Broad, & Calliope Sts.

Approved 3/30/55

Imboden, Succession of Annie S.D. 12/90

Resub. of lots 19, 20, 21, & 22, Square 210,
Fifth M.D. BB: Elmira St., Lamarque St.,
Belleville St., (side) and De Armas St. into
lots 19-A, 20-A & 22-A

*T.A. 4/24/90, F.A. 5/1/90, Plat. 5/22/90
INST. # 20637 - 5/21/90*

Submit: 3/28/90

Surveyor: J.J. Krebs, Inc.

INCARDONIA MRS. P. B. ETALS

DKT 211/60

6th Dist., Sq. 148

Laurel, Annunciation, Merengo, & Milan Sts.

Certified 12/30/60

INDEM, INC.

S.D. 151/81

see NOM, Inc.

Industrial Development Board of SD 55/83
the City of New Orleans
Lot D and a portion of Lot C Square 232
First M.D. BB: Carondelet Street, Lafayette
Street, Baronne Street and Poydras Street
into Lot D-1

Submitted: May 5, 1983

Surveyors: Gandolfo, Kuhn, Luecke and Ass.

*T.A. 6-15-83 F.A. 12-30-83 Rat. 1-18-84
Sub. Not Recorded - Null & Void*

INGRAM & PRAT

DKT. 108/64

SQ. 611, SECOND DISTRICT,

BB. IBERVILLE, BERNADOTTE ST., BIERVILLE ST.
ST. PATRICTKS

LOTS. 6A & K-A out of 6 & K

INGRAM, W. S., JR.

DKT 119/52

Sq. 392

N. Dupre, Toulouse, N. Gayoso, & St. Peter Sts.

Certified 9/25/52

Ratified 10/20/52

INHOFF, G. P.

DKT 37/57

3rd Dist. Sq. A

Sage St., Peoples Ave., I&N R. R.

Denied 4/2/57

Approved 7/2/59 by City Council

INNAZZO, ANTHONY

DKT 91/51

International Diversified Design and
Development Corporation

S/D 79/71

Lots 56, D-2 and E-3, West End Tract, 7th M.D. bounded
by N. Lake Avenue, Hazeur Line, West Robert E. Lee
Boulevard and Regent Street into Lot 56-A.

June 10, 1971

J. J. Krebs and Sons, Inc.


International Paint (U.S.A.) Inc.

S.D. 71/88

Resub. of lots C-4-D, C-4-C, C-4-A, & C-3. Square 28,
Gentilly Industrial District, Third M.D. BB: Chicasaw St.,
Louisa St., Almonaster Ave., (side) and Desire St., (side)
into lots C-4-D-1, C-4-D-2

T.A. 11/15/88, F.A. 12/20/88, RAT: 1/17/89
INSTR. # 528 - 1/17/89

Submit: 10/18/88
Surveyor: Walker & Avery, Inc.



INTERNATIONAL RIVERCENTER

S.D. 1/81

Parcel IRC-3, First M.D., BB: Poydras St.,
S. Front Blvd., Julia St. (side) and Mississippi
River(side) into Parcels IRC-3A, IRC-3B and
IRC-3C

Submitted: Jan. 2, 1981

Surveyor: Gandolfo, Kuhn, Luecke & Associates

T.A. 3/17/81

F.A. 6/2/81

nat. 6/17/81

INTERSTATE SUPPLY CO., INC.

S.D. 166/80

Lot 1B4, Sect. 24, LaKratt Tract, Third M.D.,
BB: Morrison Rd., Read Blvd., Flossmoor Dr.,
(side) and Restgate Rd.(side) into 1B4A and
1B4B

Submitted: Nov. 10, 1980

Surveyor: Joseph J. Krebs, Jr.

Certified 12/3/80, Ratified 12/17/80

Intracoastal Industrial Park

S.D. 143/82

Tracts 7600, 7700-B2, 7900, 8000, 8100,
8200, 8300, and former Donner Canal,
portion of Aurora Plantation, Fifth M.D.,
BB: Woodland Hwy., Plaquemines Parish
line, Gulf Intracoastal Waterway(side)
into Tracts 7600-A and 7700-C

Submitted: Sept. 24, 1982

Surveyor: (John Marshall) J.J.Krebs

+A 10/6/82
FA 10/7/82

Rat 10/20/82

INVESTOR'S HOMESTEAD ASS'N

DKT 166/55

3rd Dist., Sq. 4668

Pressburg, Peoples Vienna, & Baccich Sts.


Certified 6/29/55

Ratified 8/4/55

IPPOLITO, JOSEPH

DKT 74/64

Square 5, North Shore Sub., 3rd Dist.
Elysian Fields, R. E. Lee, Vermillion &
Mexico



Ippolito, Paul

S.D. 64/97

Resubdivision of lots 1-A, & 2-A, Square 78,
Seventh Municipal District bounded by Maple,
Cherokee, Hampson, and Lowerline Sts., into
lots 1-B

Submitted: 8/7/97

Surveyor: BFM

IRICO, Mr. and Mrs. Joseph S.D. 44/75
Mr. and Mrs. Robert F. Guesnon & City
Lots 6, 7, and a 6 foot crosswalk, Square 6,
Lake Willow Subdivision - Part B, Third Municipal
District, BB: Lake Willow Dr., Crowder Rd.,
Morrison Road and Westhaven Rd. into Lots
6-A and 7-A

Submitted May 27, 1975
Surveyor Coleman Kuhn

Certified July 17, 1975
Latified Aug. 6, 1975

IRONS, JOHN

7th Dist., Sq. 572
Palm, Stroelitz, Hollygrove, & Gen. Ogden Sts.

Approved 7/18/58
Ratified 7/23/58

DKT 118/58

Irving, Howard, III

S. D 20/84

Lots 7 and 8. Sq. 29, Sec. 2-A of Unit 1-A,
Village De L'est, Third M. D. . BB: Lourdes
St. , Michoud Blvd. , NOPSI Servitude and
Cernay St. (side) into Lots 7A and 8A

Submitted: Feb. 2, 1984

Surveyor: (Joe Marques) Universal Land Surveyors

1A - 4-18-84
7A - 9-24-84
Rati - 10-3-84

IRVING, MRS. MORRIS

DKT 34/57

6th Dist., Sq. 275

Octavia, Freret, Joseph, & LaSalle Sts.

Certified 2/28/57

Ratified 3/19/57

I SEE STORAGE & TRANSFER CO INC.

DKT 78/58

1st Dist., Sq. 325

Clio, S. Liberty, Calliope & Simon Bolivar Sts.

Certified 4/30/58

Ratified 5/21/58

Isidore Newman School and the City ZD 63/85
of New Orleans

To consolidate lots 1 thru 8, Square 493, Block N,
Lots B,D and Part of Lots 5 and 6, Square 531, and
portions of Dufossat and Saratoga Streets, Sixth
M.D. BB: Danneel Street, Jefferson Avenue, Loyola
Street and Soniat Street into Lot N-S.

Submitted: May 27, 1985

Surveyor: Gandolfo, Kuhn, Luecke and Assoc.

COB 800 7/10 390 8/13/85-


T.A. 6/4/85 J.A. 7/31/85 RAT. 8/6/85-

SQUARES 492, 530, pts of 491 and 531, former Valmont St.
from Danneel St. to S. Franklin St., and Saratoga St.
from Dufossat St. to Jefferson Ave., ~~into~~ 6th M.D., bb
Danneel St., Jefferson, Ave., S. Franklin St., and Dufossat
St., into BLOCK N. (S. Franklin now know as Loyola)

Surveyor: **E. E. Gandolfo, Jr.**

SUBMITTED: 2/21/69

Ref: Ordinances #3950 MCS, #17875 CCS, # 16615 CCS



Israel Baptist Church

S.D. 50/92

Resub. of lots A,B,C and D, Sqare 399, Fourth M.D.
B.B.: Jackson Ave, South Claiborne Ave. Philip and
Willow Streets into lot B-1

Submit 10/21/92

Surveyor: Gilbert, Kelly & Couturie, Inc.

Israelite Baptist Chruch

SD 68/84

To subdivide Lot 1,2,5,13, and 15, Square 316
First M.D. BB: Martin Luther King Blvd., South
Saratoga St., Terspsichore St., and Simon Blvd.
into Lot 2-A.

Submitted April 25, 1984

Surveyor J.J. Krebs and Sons

T.A. 6-20-84 Appr. 8-1-84 Rat. 9-5-84

JCF Homes, Inc.

SD 107/97

See SD 107/97 St. Charles Townhouse, LTD
JCF Homes, Inc.

J.H.I. Limited Partnership

S.D. 28/91

Subdivision of an undesignated portion of Square 94,
Second M.D., bounded by: Burgundy, Iberville, Dauphine,
and Canal Streets, into lots K and P.

Submitted: May 20, 1991

Surveyor: Walker & Avery, Inc.

JLH,L.L.C.

S.D. 77/97

Resubdivision of parcel 3, Section 3, T12S-R11E; Southeastern Land District City of New Orleans, in the Third Municipal District, bounded by Franklin Ave., Lakeshore Drive, Leon C. Simon Blvd. and Music Street, into parcel 3-A and parcel 3-B.

Submitted: 8/27/97

Surveyor:

JLH, LLC

S.D. 9/98

Resubdivision of lot 3B-4-9, La Kratt Tract,
Third M.D. BB: Bullard Avenue, Levy Drive,
interstate-10 and the Jahncke Canal into lots
3B-4-9-A & 3B-4-9-B

Submitted: 2/19/98

Surveyor: BFM

Lots 11 and 408, Square 23, Sections C and D,

Huntlee Village, Fifth Municipal District, bounded
by Erikson, St., Somerset Drive, Dover St. and
Huntlee Drive into Lots 11=A and 408 - A.

Surveyor: Gilbert, Kelly & Coutourie

Date Submitted: May 6, 1977.

Certified - 6/9/77

J. T. P. D., Co., Inc. &
Vera and Hazel Carona

S.D. 107/76

Lots 9 and 13, Square 192, Sixth Municipal District,
BB: Bellecastle, Constance, Valmont, and
Magazine Sts. into Lots 9-A and 13-A

Submitted November 25, 1976
Surveyor J. J. Krebs

J S Z CORP., KAIGLER, MR. & MRS W.E.

DKT 148/58

3rd Dist., Sq. 4256

Odin, Marigny, Mendez & Elysian Fields Ave.

Certified 9/4/58

Ratified 9/10/58

JACK, Ernest

see: Schmitt, Alphonse J. Jr.

S.D.5/95

JACKSON , Dorothy Dugan

S.D. 45/93

see: Albert Dugan

Jackson, George
Jackson, Gladys

S.D. 27/96

Resubdivision of Lots 1-A and 3-A and 5-A,
Square 20 Real Timber Subdivision, Fifth M.D.
BB: Amazon, Iowa, Wabash and Indiana Street
into Lots 1-B and 5-B.

Inst. # 121561

Submitted 4-11-96

Surveyor: Dufrene Surveying and Engineering ,
Inc.

5/2/96

C.A.

4/30/96

Rat. 5/14/96

Jackson, George

S.D. 27/96

See: Gladys & George

Jackson, James

S.D. 16/98

Resubdivision of lot 1, and part of 2, in Sq.
223, Fifth Municipal District, bounded by
Elmira and Pacific Avenues, Lamarque and
Socrates Sts., into lots 1A, 1B 1C & 1D

Submitted: 2/27/98

Surveyor: T. Dufrene

C.A. 4/29/98

Jackson, Jefferey

S.D. 40/94

fee: Henderson, Andrea L.

Resubdivision of Square 532 and a portion of Cambronne St.,
Seventh M.D., BB: Olive, Joliet, and a former RR r/w, into
Lot 0-1.

Submitted: April 29, 1994

Surveyor: John E. Walker, Inc.

Jackson, M/M Roy

S.D. 16/88

Resub. of lots 16, 17 & 18, Square 236, Riverside Sub. Fifth M.D. BB: Walter St., Bailey St., Albert St., (side) and Perrin St., (side) into lots 16-A & 18-A

Submit: 2/15/88

Surveyor: Dading, Marques & Assoc., Inc.

JACKSON, & STEEG

DKT. 25/54

Agriculture, Industry, Eads & Franklin Sts.

Withdrawn

Lost of Record, Subdivision unnecessary

JACKSON, SLYVIA & ET AL

S. D. 66/80

Lot 28 and 29, Square 2, Puissan Subdivision,
Fifth M. D., BB: Simpson Place, Isadore St.,
Boyd St. and Ivory St. into Lot 28-A and 29-A

Submitted: May 20, 1980

Surveyor: Joseph L. Kreller, Jr.

T.A. 6-18-80 F.A. 11-21-80 Ratified 12-17-80

Emile Jackson & Geneva M. Albano

Docket 152/67

Square 587, Sixth M.D., bounded by Marengo, Lasalle,
Milan, and Freret Streets.

Lots D-1 and 10-A out of existing lots D and 9-A.

Surveyor: Krebs, submitted 10/2/67

JACKSON HOMESTEAD ASS'N

DKT 72/60

3rd Dist., Sq A

R. E. Lee, Duplessis, Aviators & Cartier Ave.

Certified 5/5/60

JACKSON HOMESTEAD

SEE W? P? BOSWORTH, SR.

DOCKET 156/54

Jackson , S & Sons, Inc.

114/82

Square 162, Lots C, D, E and F and G,
First M.D. bb Magazine, Julia, Camp
and Girod Streets sinto Lots E-1 and F-1.

Submitted 7/22/82

Surveyor: John Walker

CBD-8 Map C-14

TA ⁹ ~~10~~/11/82
FA 11/23/82
Rat 12/1/82

JACKSON HOMESTEAD

DKT 35/53

Sq. 13

Vicksburg, Hidalgo, Gen Diaz, & Navarre Sts.

Certified 2/26/53

Ratified 4/14/53

Jackson Joint Venture

SD 136/83

Resubdivision of Lots 9, 10, 11 & 12, Square Number 202.
Fourth M.D. BB: Jackson Avenue, Coliseum Street,
Philip Street and Prytania Street into Lot 11-A.

Submitted October 28, 1983

Surveyor Everett V. Treigle, Jr.

T.A. 12/21/83

Discard file 4/6/92

In Active File

Jackson Square Investment, Limited

SD 64/85

Resubdivision of Jax 2, Second M.D. BB: Decatur Street,
St. Peters Street, Mississippi River (side) and Conti
Street into Jax 2A and Jax 2B.

Submitted: May 31, 1985

Surveyor: Gandolfo, Kuhn, Luecke and Assoc.

T.A. 6/18/85
F.A. 6/26/85 Rat. 7-9-85
COB 802 Folio 254 7/2/85

Jackson Square Investment, Ltd. SD 120/83

& the City of New Orleans

Resub. of Square C, D and E, closed portions of St. Louis, Toulouse and Jefferson St., Parcels 2, 3A, 3B 3C (portion of Clay St.); Parcel 9 (portion of St. Peter St.; Parcel 4 (lot 2, Square 3B;) Parcel 5 (square 14A); Parcel 6 (portion of St. Louis St.); Parcel 7 and 8 (fragment paper streets into JAX 1 and JAX 2 consolidation of Square 4 or 2B or B, Square 4A and Parcel 1 (portion of Clio St. into JAX 3 and lot S. *in the Second M.D.*

Submitted: September 19, 1983

EOB 791 Folio 174

Surveyor: Gandolfo, Kuhn, Lueche & Ass.

T.A. 9-21-83

F.A. 12-9-83 Rat. 1-4-84 ReApp. 1-18-84

ReRat. 2-1-84

JACOB, ET ALS

DKT 108/55

3rd Dist., Sq. 179

Dauphine, Barthelowmeu, Royal, & Alvar

Certified 5/11/55

Ratified 5/17/55

JACOBS, DONALD

DKT 117/62

3rd Dist., Sq. 3

Johnson Dr , Wales, Alabama, & Haynes Blvd.

Certified 8/28/62

Jacobs, M/M Marvin

S.D. 22/90

See: Hero Lands Company, New City Company, M/M Samuel B. Katz, Harold E. Wall, Jr. and the City of New Orleans,

MARVIN & DOROTHY JACOBS

S.D. 15/73

Lots A-1 & A-2, Square 393, Sixth Municipal District,
BB: St. Charles Ave., Upperline St., Pitt St., Robert St.,
into Lot A-3.

February 2, 1973

Gandolfo, Kuhn and Assoc.

2/22/73 *Certified*
3/7/73 *Ratified*

Marvin L. Jacobs

Docket 60/67

Square 393, Sixth Municipal District, bounded by
St. Charles, Upperline, Pitt and Robert Streets.
Lots A-1 and A-2 out of existing lot A or 15.

Surveyor: Gandolfo, submitted 4/25/67

JACOBS--POTTER

DKT 188/56

2nd Dist., Sq 248

Bienville, N. Johnson, Conti & N Prieur Sts.

Denied 8/7/56

(DR) SIDNEY JACOBS ET AL 7/12/66

DKT. 73/66

SIXTH DISTRICT

BB: CONSTANCE, VALMONT, LAUREL AND LEONTINE STS.

SQ. 185

Lots M and N out of existing Lots 15, 16 and 17.

JACOBY, MR. & MRS. JOS. L
STANTON CIVIC IMPROVEMENT ASSN., INC.

KT 135/54

Shamrock Plantation

River Road, Unnamed Rd., Upper Boundry Line.

Denied 7/13/54

Approved 9/17/54

ReCertified 10/22/54

JACQUES, ARMAND
and Charles

S.D. 95/72

Square D, Lots 41, 42, and 43, Lake Forest Sub. 1,
Third M. D., BB: Spring Lake Dr., Cove Dr.,
Arbor Dr. (side), and Mayo Rd. (side) into Lots 41-A
and 43-A

Submitted - July 10, 1972
Surveyor - James Couturie

Certified 8/3/72

JACQUES, CHARLES
and Armand

S.D. 95/72

Square D, Lots 41, 42, and 43, Lake Forest Sub. 1,
Third M. D, BB: Spring Lake Dr., Cove Dr.,
Arbor Dr. (side), and Mayo Rd. (side) into Lots 41-A
and 43-A

Submitted July 10, 1972
Surveyor - James Couturie

Certified 8/3/72

JACQUES, MARY

DKT 83/57

3rd Dist., Sq. 217

St. Maurice, Burgundy, Tupelo, & Dauphine Sts.

Submitted 5/9/57

Resubmitted. 5/21/57

Certified 7/3/57

Ratified 7/16/57

JAEGER, A. S.

DKT 207/52

Grove 7 and part of Grove 6

Hayne, Grove 6, & Edgelake Ct.

Certified 12/31/52

SALE OF LOTS ONLY

JAEGER, ANDREW S., JR.

Grove 8, 35 B
Edgelake Court,

Haynes Blvd.,
Burke Ave.

Certified 1/25/55
Ratified 3/3/55

DKT 13/55

Jaeger, Charles J.

S.D. 17/98

Jaeger, Inc.

Sears, Julia Gautier

Resubdivision of lots A, B, 7, 8, 9, 12, 13, A,
B, 15A & 18, in Square 747, Third Municipal
District, bounded by Elysian Fields Ave., N.
Derbigny, Marigny & N. Claiborne Ave., into
lots SF-1 & SF-2

Submitted: 3/13/98

Surveyor: John Avery

Jaeger Inc.

Z.D. 17/98


See: Charles Jaeger, Julia Gautier Sears

Jahn, Succession of Jean F.; 54/69
Harvey Lewis, Atty., and
Mr/Mrs Salvador Cali

Square 484, 6th Municipal District, bb: Soniat
Dryades, Dufossat and Danneel St.
To create Lots R and S out of former Lots A and
a portion of Lot G.

Submitted: April 29, 1969

Surveyor: Orr



JAHNCKE, GANNON & RIPLEY

S. D. 24/82

Lot L & X, Square 205, Sixth M. D., BB:
Magazine St., Marengo St., Constance St.
(side) and Milan St. (side) into Lot X-1

Submitted: Feb. 16, 1982

Surveyor: (Richard Dading) Mandle Surveying

Cont 3-10-82 ReCont. 5-7-82

Rati: 3-24-82 ReRati: 5-19-82

Jahncke, Davis L., Jr. M/M

SD 121/85

Resubdivison of Lot F, Square No. 19, Friburg, Sixth
M.D. BB: Broadway Street, Jeanette Street (side ,
Audubon Street (side and Willow Street (formerly
Poplar Street into Lots AA, BB, and CC.

Submitted: December 2, 1985

Surveyor: Walker and Avery, Inc.

T.A. 12-20-85 F.A. 12-31-85

COR 807 ^{Folio} /05 1-27-86 Rati 1-21-86

JAHNCKE, DAVIS L., JR.

S. D. 24/82

see Jahncke, Gannon & Ripley

JAHNCKE, E. B.

DKT 12/57

6th Dist., Sq. 28

Coliseum, Audubon, Walnut, & Chestnut.

Certified 2/11/57

Ratified 2/19/57

JAMES, LUCILLE W.

S.D. 183/82

see Schumacher, Mable W.

JAMES, J. W.

DKT 21/53

Sq. 239

Monroe, Cohn, Leonidas, & Hickory St.

Certified 1w/26/53

Ratified 4/14/53

T. L. JAMES & COMPANY, INC.

S. D. 50/82

Squares 13, 14, 162, 17, 16, 15, 40, 41, 42, 45, 44,
43, and 159, and Portions of Streets to be
closed Nevada, Ohio, Oregon, Seine, Wabash &
Amazon Streets, Section B, Elmwood Sub.,
Fifth M. D., BB: Gen. DeGaulle Dr., Garden
Oaks Dr. (side), Hudson St. & Maine St. into
Tracts 1 thru 10 & one Dedicated Street
and a Private Dr. (Tract 10)

Submitted: March 30, 1982

Surveyor: (John Avery) Walker & Avery

TA 5/5/82 FVA 7/8/82 Rat 7/21/82

Jarvis, Marie F.

Dkt. 98-65

Sq. 2137-2289, Live Oak Place, Third District, BB. Live Oak, Gentilly, Humanity and New Orleans Streets.
Lots P-1 and O-1 out of Lots P and O.

JARYSCH, LEO S.

DKT 154A/54

DKT 154B/54

Sq. 39

Chef Hwy, Gentilly Rd., Reynes, & Bantas Property

A- Certified 7/23/54

Ratified 8/3/54

B Denied 8/3/54

Jazzland, Inc.

S.D. 83/98

Resubdivision of lot J2-D, New Orleans Land Co.,
Tract in the Third M.D. BB: I-10, I-510,
Michoud Blvd. and Lake Forest Blvd., i nto lots
J2-D-1 and J2-D-2

Submitted 9/4/98

Surveyor: W/E Professionals

JBL Properties, Inc.

S.D. 36/91

Resubdivision of lot 16-E, Cazelar-Plantation,
Fifth Municipal District, bounded by: Patterson
Dr., Tropic Dr., General Meyer Ave. and Nie Pkwy.
into lots 1 thru 45 and 16-F.

Submitted: June 14, 1992

Surveyor: J.J. Krebs and Sons, Inc.



Louis H. Jeanfreau and
Claire Marie Jeanfreau Bourgeois

108/69

Faubourg de Montluzin, Section A, Parcel 2, bounded
by Chef Menteur Hwy, Michoud, Chef Menteur and
a private waterway in the vicinity of Bayou Sauvage,
Lots 4, 5, and 6 into 4-Band 6-C.

Surveyed by Erroll Kelly
Submitted October 3, 1969

MRS. LOUIS JEANFREAU

DKT. 140/64

THIRD DISTRICT, BARCEL 2, SEC. A. FAUBOURG DE MONTLUZIN
BB. CHEF HWY., MICHOU (side), & DREDGED PRIVATE H OWAY
2

JEANSONNE, J. HANSELL
and Jerome Marciante

S.D. 38/74

Lots 41, 42, 43, Square 50-A and Lots 6-A, Part of
Grove 5, Third Municipal District, BB: Hayne Blvd.,
Fourche, Wales and Leigh Streets into Lots 42-A and
6-A-1

Submitted April 3, 1974

Surveyor - John Marshall - J. J. Krebs

Final Approval May 30, 1974
Latitudes July 3, 1974

Jeansonne, Vicki Gluth

S.D. 130/97

See: Joell Bowab Escude, Elizabeth Bowab
Joanen, Mireille G. Landry and Alvena Lupo

JEANSONNE, --WATTS

DKT 271/55

6th Dist., Sq. G

Louisiana Ave Pkwy, S. Broad, S. Dorgenois, & Delachaise

Certified 12/21/55

Ratified 1/10/56