

CITY PLANNING COMMISSION PUBLIC HEARING NOTICE

TUESDAY, NOVEMBER 12, 2024, 1:30 P.M.

PUBLIC HEARING

1300 PERDIDO STREET, CITY COUNCIL CHAMBER (ROOM 1E07)

THE CITY PLANNING COMMISSION IN ACCORDANCE WITH PROVISIONS OF THE CPC ADMINISTRATIVE RULES, POLICIES, AND PROCEDURES REGARDING STREET NAMES CHANGES, WILL HOLD A PUBLIC HEARING ON TUESDAY, NOVEMBER 12, 2024, ON THE FOLLOWING PROPOSED STREET NAME CHANGE.

Street Name Change 001/23: Consideration of the renaming of General Meyer Avenue between Berhman Avenue and Sullen Place to Rudy Lombard Avenue and between Sullen Place and Bennett Street to Taza Green Avenue.

THE CITY PLANNING COMMISSION, IN ACCORDANCE WITH ITS ADMINISTRATIVE RULES, POLICIES, AND PROCEDURES, WILL HEAR ALL PROPONENTS AND OPPONENTS TO THE ABOVE PROPOSED STREET NAME CHANGE. ALL INTERESTED PARTIES ARE ENCOURAGED TO ATTEND AND ALL RELEVANT COMMENTS CONCERNING THE PROPOSED CHANGES ARE ENCOURAGED. YOU MAY ALSO SUBMIT WRITTEN COMMENTS TO THE EXECUTIVE DIRECTOR IN ADVANCE BY MAIL (1300 PERDIDO STREET, SUITE 7W03, NEW ORLEANS, LA 70112, OR BY EMAIL TO **CPCINFO@NOLA.GOV**). THE DEADLINE FOR WRITTEN COMMENTS IS THE CLOSE OF BUSINESS ON THE MONDAY EIGHT DAYS PRIOR TO THE HEARING DATE.

October 23, 30 and November 6, 2024

Robert D. Rivers, Executive Director

**FREDDIE KING III
COUNCILMEMBER, DISTRICT C**



**OFFICE: (504) 658-1030
CITY HALL, ROOM 2W70
1300 PERDIDO STREET**

NEW ORLEANS CITY COUNCIL

September 18, 2024

Robert Rivers
Director, New Orleans City Planning Commission
1300 Perdido Street, 7th Floor
New Orleans, LA 70112

Re: Street Name Change Request for General Meyer Avenue

Dear Director Rivers,

In accordance with City Code § 146-759.5, we would like to formally request the City Planning Commission commence proceedings to change the name of General Meyer Avenue to Rudy Lombard Avenue.

Our staff has met with the staff of the City Planning Commission and the staff of the City's designated steward of electronic geographic information to become familiar with the procedure and standards for street name change requests and to review the proposed name change in the context of the City's system of street names and other geographic features in the vicinity of the subject street.

Please find the information required by the CPC to process the request:

Name of person or group requesting the street name change:

Councilmember Freddie King III

Contact person and address:

*Winston Fiore
Address: 1600 Perdido St (2W70), New Orleans, LA 70112
Phone: (504) 658-1033
E-Mail: winston.fiore@nola.gov*

Location of the proposed name change, including total length of the street to be affected and bounding streets or other boundaries:

The entirety of General Meyer Avenue, as depicted in the following map. The total length of street subject to the change is approximately four miles:



Total number of lots affected by proposal:

According to the City's "Property Viewer," approximately 362 lots of record abut General Meyer Avenue.

Total number of residential, commercial, and industrial uses affected by proposal:

According to the City's "Property Viewer," General Meyer Avenue is zoned HU-MU, MU-2, HU-RD1, OS-N, EC, HU-RM1, S-RD, MU-1, HU-B1, S-B2, S-B1, and S-RS.

Statement of cost:

\$10,365.99

Funding of cost:

Department of Public Works (DPW)

Proposed street name change:

1. *For the section between Behrman Avenue and Sullen Place: Rudy Lombard Avenue*
2. *For the section between Sullen Place and Bennett Street: Taza Green Avenue*

Reason for the change:

Dr. Rudy Lombard was a political activist and organizer who participated in many protests and economic boycotts of segregated businesses in New Orleans, such as the famous sit-in at McCrory's Five-and-Dime on Canal Street, through his role in the Consumers League of Greater New Orleans and the Congress of Racial Equality. Lombard also became an advocate for Black chefs in New Orleans who worked to ensure their contributions to the city's cuisine were recognized leading up to his death in 2014.





Rev. Dr. Taza Green, Sr. was a native and lifelong resident of Algiers, LA (Cut-Off Community). He was a graduate of O.P. Walker Senior High School and earned a Bachelor of Arts Degree in History from the University of New Orleans; later furthering his education at Union Baptist Theological Seminary. He was employed as an educator with the Jefferson Parish School System, until his retirement in 1994. Realizing there was a higher calling on his life, he acknowledged this calling on July 4, 1988, and was ordained in April of 1989. He was installed as Pastor of Second Baptist Church on April 26, 1994, where he served faithfully for over 20 years.

Thank you for your time and consideration,

A handwritten signature in blue ink that reads "Freddie King III". The signature is written in a cursive style with a large initial "F" and "K".

Freddie King III

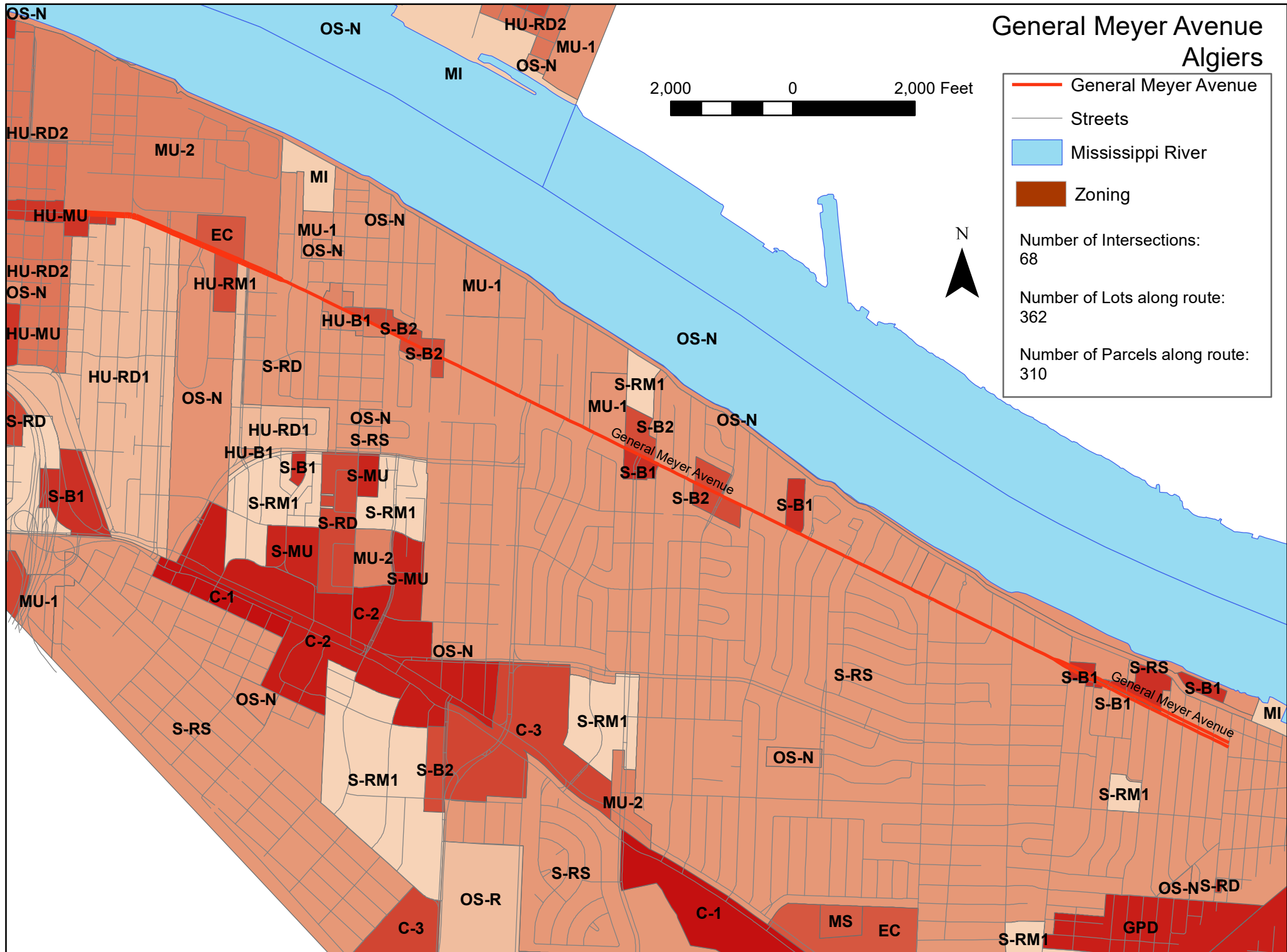
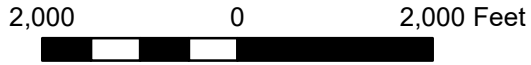
General Meyer Avenue Algiers

-  General Meyer Avenue
-  Streets
-  Mississippi River
-  Zoning

Number of Intersections:
68

Number of Lots along route:
362

Number of Parcels along route:
310



INTID	LAT	LONG	INTLOC	LOCST	INT TYPE	Dbl Height 72"	72"	36"	Cost	Notes
88356	29.94496	-90.03682	Behrman Ave / General Meyer Ave / Newton St	State	Signal	2			\$932.02	2 double-size signs with both 'Gen Meyer Ave' and 'Newton' street names with arrows; priced as 2 signs each to account for extra fabrication cost and difficulty of installation
88445	29.94491	-90.03551	General Meyer Ave / Numa St	State				2	\$164.47	
88526	29.94486	-90.03462	Casa Calvo St / General Meyer Ave	State				1	\$82.24	
88596	29.94481	-90.03370	Farragut St / General Meyer Ave	State				1	\$82.24	
88621	29.94478	-90.03332	General Meyer Ave / Hebert St	State				1	\$82.24	
88672	29.94455	-90.03262	General Meyer Ave / Lauradale Dr	State				1	\$82.24	
88752	29.94409	-90.03144	General Meyer Ave / Shirley Dr	State	Signal		2	2	\$640.32	
88860	29.94341	-90.02967	Florence Ave / General Meyer Ave	State				1	\$82.24	
88869	29.94237	-90.02965	De Armas St / Deborah St / Florence Ave	Local				1	\$82.24	
88955	29.94252	-90.02734	General Meyer Ave / Pace Blvd	State	Signal			1	\$237.92	
88993	29.94210	-90.02627	Elizardi Blvd / General Meyer Ave	State				1	\$82.24	
89003	29.94193	-90.02586	General Meyer Ave / Merrill St	State				1	\$82.24	
89032	29.94162	-90.02512	General Meyer Ave / Southlawn Blvd	State				1	\$82.24	
89060	29.94129	-90.02434	General Meyer Ave / Murl St	State				1	\$82.24	
89099	29.94092	-90.02351	General Meyer Ave / Tita St	State				1	\$82.24	
89137	29.94049	-90.02253	General Meyer Ave / Odeon St / Socrates St	State	Signal		2	1	\$558.08	
89201	29.94000	-90.02140	General Meyer Ave / Horace St	State				2	\$164.47	
89291	29.93949	-90.02026	Flanders St / General Meyer Ave	State				2	\$164.47	
89351	29.93914	-90.01948	General Meyer Ave / W Homestead Dr	State				1	\$82.24	
89377	29.93899	-90.01914	General Meyer Ave / Michael St	State				1	\$82.24	
89448	29.93844	-90.01790	General Meyer Ave / Lee's Ln / Wiltz Ln	State				1	\$82.24	
89534	29.93778	-90.01637	General Meyer Ave / Richland Rd	State				2	\$164.47	
89628	29.93700	-90.01460	General Collins Ave / General Meyer Ave	State				2	\$164.47	
89692	29.93647	-90.01341	General Meyer Ave / Holiday Pl	State				1	\$82.24	
89716	29.93623	-90.01286	General Meyer Ave / Holiday Dr	State	Signal			1	\$237.92	
89761	29.93601	-90.01236	General Meyer Ave / Maura Pl	State				1	\$82.24	
89812	29.93566	-90.01155	General Meyer Ave / Tropic Dr	State				1	\$82.24	
89849	29.93543	-90.01104	Easter Ln / General Meyer Ave	State				1	\$82.24	
89862	29.93533	-90.01082	De Battista Pl / General Meyer Ave	State				1	\$82.24	
89904	29.93504	-90.01015	General Meyer Ave / Steeple Chase Ln	State				1	\$82.24	
89946	29.93477	-90.00955	General Meyer Ave / Saint Nick Dr	State				1	\$82.24	
90080	29.93373	-90.00718	General Meyer Ave / Kabel Dr	State	Signal		2	2	\$640.32	
90117	29.93343	-90.00650	General Meyer Ave / Nie Pkwy	State				1	\$82.24	
90131	29.93329	-90.00620	General Meyer Ave / Hyman Pl	State				1	\$82.24	
90158	29.93303	-90.00562	General Meyer Ave / Rivertree Ct	State				2	\$164.47	
90189	29.93268	-90.00481	General Meyer Ave / River Oaks Dr	State				1	\$82.24	
90272	29.93186	-90.00297	General Meyer Ave / Huntlee Dr	State	Signal		2	2	\$640.32	
90324	29.93131	-90.00169	General Meyer Ave / Roselyn Park Pl	State				1	\$82.24	
90340	29.93115	-90.00135	Bristol Pl / General Meyer Ave	State				1	\$82.24	
90364	29.93093	-90.00084	Ellen Park Pl / General Meyer Ave	State				1	\$82.24	
90413	29.93037	-89.99955	General Meyer Ave / Ramsey Dr	State				1	\$82.24	
90441	29.92989	-89.99848	General Meyer Ave / Hudson Pl / Navigation Ct	State				1	\$82.24	
90483	29.92948	-89.99755	Danbury Dr / General Meyer Ave	State				1	\$82.24	
90511	29.92908	-89.99664	Eton St / General Meyer Ave / Seaward Ct	State				2	\$164.47	
90534	29.92871	-89.99582	Chelsea Dr / General Meyer Ave	State				2	\$164.47	
90566	29.92823	-89.99474	Cumberland Ct / General Meyer Ave	State				2	\$164.47	
90588	29.92779	-89.99375	Bedford Dr / General Meyer Ave	State				1	\$82.24	
90646	29.92718	-89.99233	General Meyer Ave / Woodland Dr	State	Signal		2	1	\$558.08	
90695	29.92657	-89.99096	General Meyer Ave / Westchester St	Local				1	\$82.24	
90728	29.92576	-89.98913	General Meyer Ave / Lennox Ct	Local				1	\$82.24	
90730	29.92573	-89.98906	Finland Pl / General Meyer Ave	Local				1	\$82.24	
90763	29.92527	-89.98802	Aurora Dr / General Meyer Ave	Local				2	\$164.47	
90782	29.92478	-89.98693	General Meyer Ave / Larchmont Pl	Local				1	\$82.24	
90834	29.92398	-89.98511	General Meyer Ave / Sullen Pl	Local				1	\$82.24	
96868	29.92352	-89.98403	General Meyer Ave / Isadore St	Local				2	\$164.47	

90868	29.92332	-89.98381	Casimire St / General Meyer Ave	Local	2	\$164.47		
90875	29.92341	-89.98355	Belgrade St / General Meyer Ave	Local	1	\$82.24		
96870	29.92307	-89.98301	Carver St / General Meyer Ave	Local	1	\$82.24		
90906	29.92270	-89.98218	Ernest St / General Meyer Ave	Local	2	\$164.47		
96875	29.92250	-89.98172	General Meyer Ave / Kent Dr	Local	2	\$164.47		
90934	29.92207	-89.98098	General Meyer Ave / Mansfield Ave	Local	1	\$82.24		
90946	29.92175	-89.98002	Blair St / General Meyer Ave	Local	1	\$82.24		
90964	29.92141	-89.97925	General Meyer Ave / Pittari Pl	Local	1	\$82.24		
90983	29.92107	-89.97848	General Meyer Ave / Lancaster St	Local	1	\$82.24		
91005	29.92072	-89.97769	Bacchus Dr / General Meyer Ave	Local	1	\$82.24		
91022	29.92037	-89.97689	Bennett St / General Meyer Ave	Local	1	\$82.24		
				Signals	72" DbI	72"	36"	TOTAL
				8	2	12	80	\$10,365.99