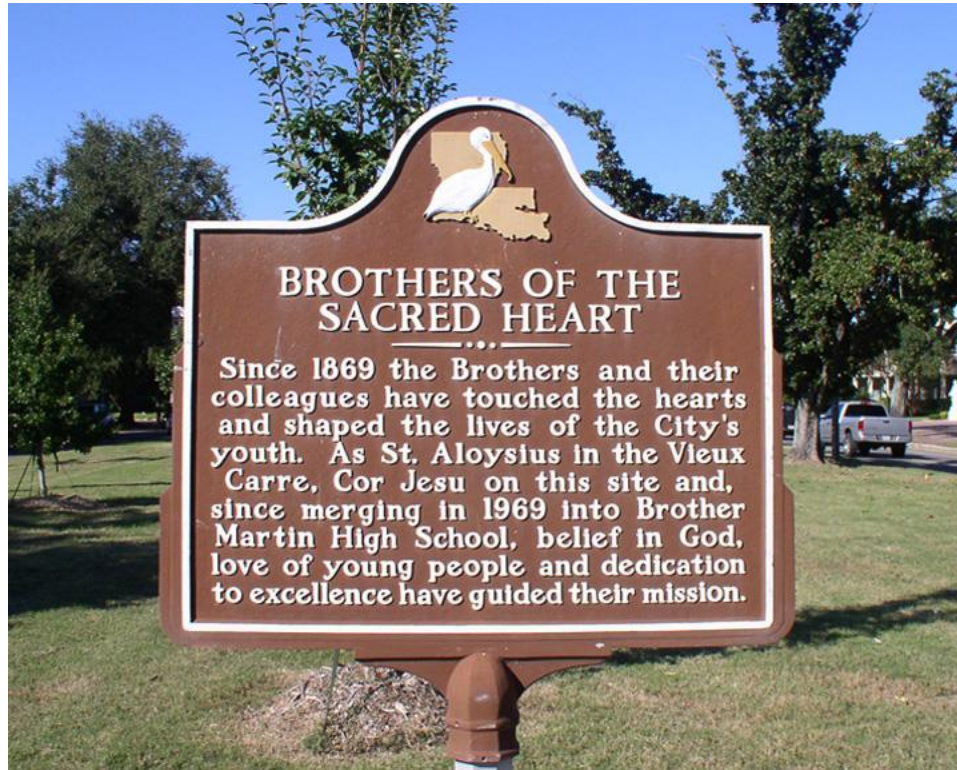


**ST ALOYSIUS COLLEGE  
1869-1969**

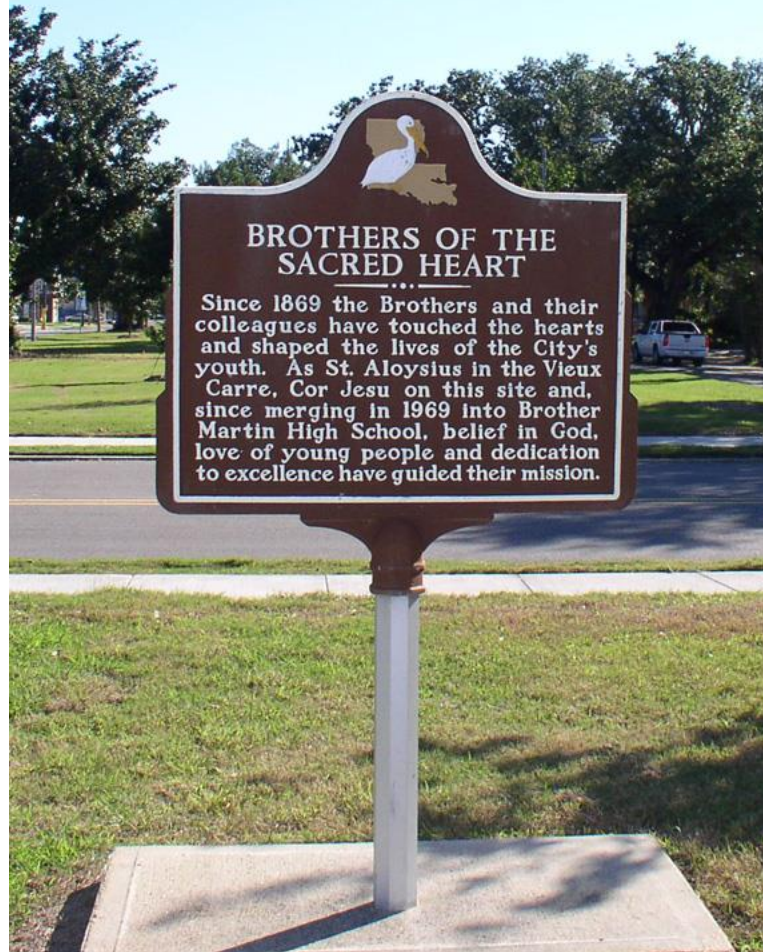
**Founded in 1869 by the Brothers of the Sacred Heart on Chartres Street in the Vieux Carré, St. Aloysius College moved in 1892 to a building on Rampart Street, then in 1925 to a new building at the corner of Esplanade Avenue and Rampart Street. St. Aloysius closed in 1969 after one hundred years, as part of the founding of Brother Martin High School on Elysian Fields Avenue.**

**SPONSORED BY THE ST. ALOYSIUS CLASS OF 1964**



## BROTHERS OF THE SACRED HEART

Since 1869 the Brothers and their colleagues have touched the hearts and shaped the lives of the City's youth. As St. Aloysius in the Vieux Carre, Cor Jesu on this site and, since merging in 1969 into Brother Martin High School, belief in God, love of young people and dedication to excellence have guided their mission.




## BROTHERS OF THE SACRED HEART

...  
Since 1869 the Brothers and their colleagues have touched the hearts and shaped the lives of the City's youth. As St. Aloysius in the Vieux Carre, Cor Jesu on this site and, since merging in 1969 into Brother Martin High School, belief in God, love of young people and dedication to excellence have guided their mission.

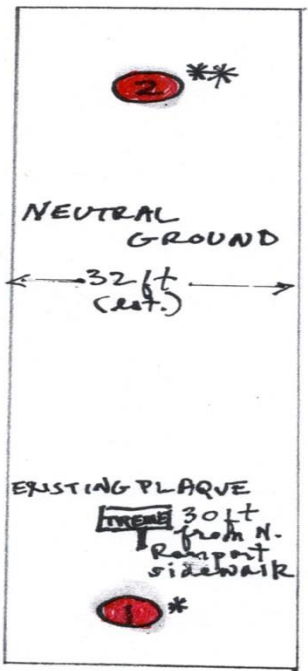
HENRIETTE DE LISLE ST. SIDE

\* Option 1  
 ① PROPOSED SITE - 10 feet from N. Rampart St. sidewalk

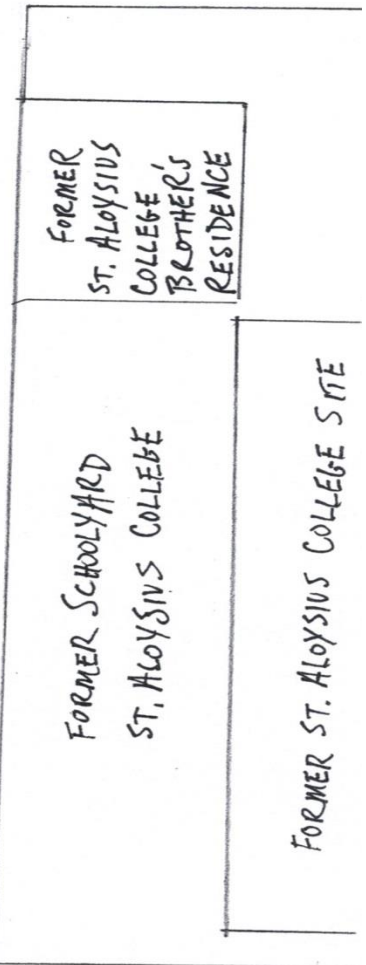
\*\* Option 2  
 ② PROPOSED SITE - 15 feet from curb at U-Turn



← ESPLANADE AVENUE (RIVER BOUND)



ESPLANADE AVENUE (LAKE BOUND) →



N. RAMPART ST. SIDE

NOT DRAWN TO SCALE

Submitted 6-23-14  
 St. ALOYSIUS CLASS OF  
 (see Michael) Dualand... 1964



④



↑ Esplanade Ave (Riverbend)

Google Maps



5



U  
Turn  
↘

↑ Esplanade Ave  
River front





U  
Turn  
↩

Esplanade Ave  
Lakehurst






*N. Remond St.*

*Esplanade Ave (Riverbend)*

*Google Map*



②



N. Ramgent St

↗ Esplanade Ave (Riverhouse)

Google MAP





N.  
Rampri  
St.

Esplanade Ave ↗  
Riverbourn

Google Map