

Drawings are prepared by Mouton Long Turner Architects, Inc. (MLT) and are to be used for the project for which they are prepared. MLT is not responsible for any errors or omissions in these drawings or for any consequences arising from their use. The user of these drawings is advised that they are not to be used for any other project without the written consent of MLT. This document is the property of MLT and is to be kept confidential. No part of this document may be reproduced without the written consent of MLT. Produced in U.S. Copyright 2014.



601 Poyworth Avenue
Suite 200
Metairie, LA 70005
504.838.8091
www.moutonlong.com

EXISTING AWNING FOR
1500 S. CARROLLTON AVE
NEW ORLEANS, LA

| Issued | |
|----------|---------------|
| Date | Remarks |
| 10/10/14 | PERMIT OFFICE |

| Revisions | |
|-----------|-------------|
| No. | Description |
| | |
| | |
| | |

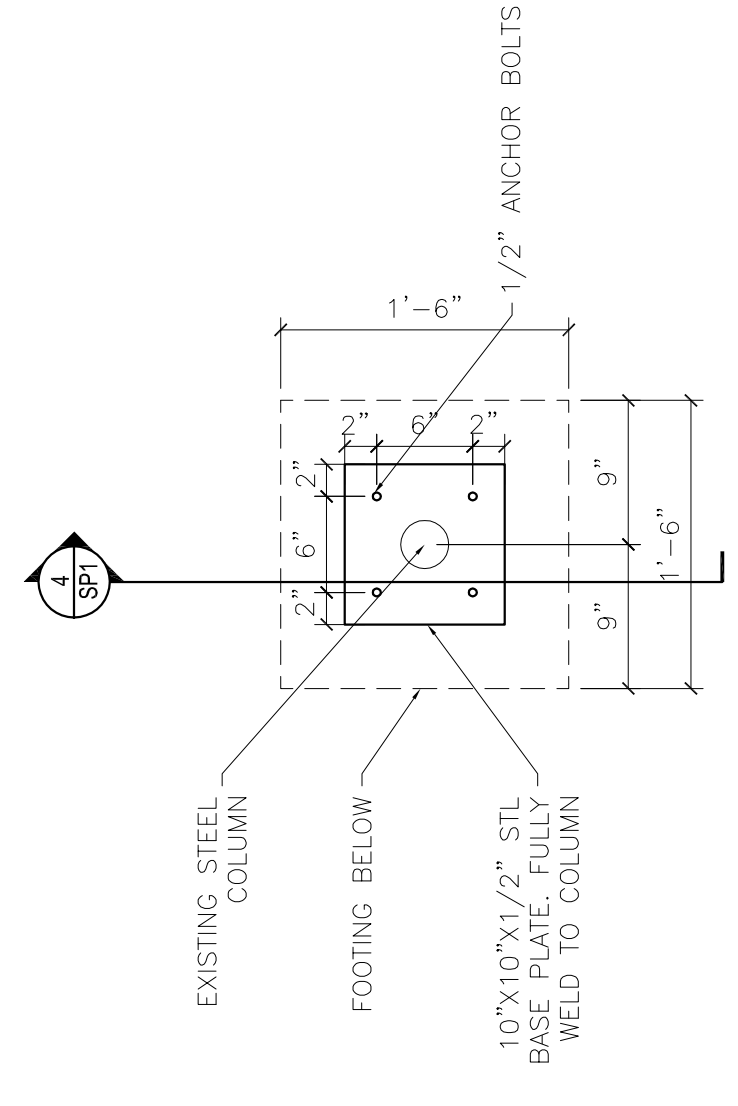
10/10/14
Date
Project No. -
Drawing No.

SP1

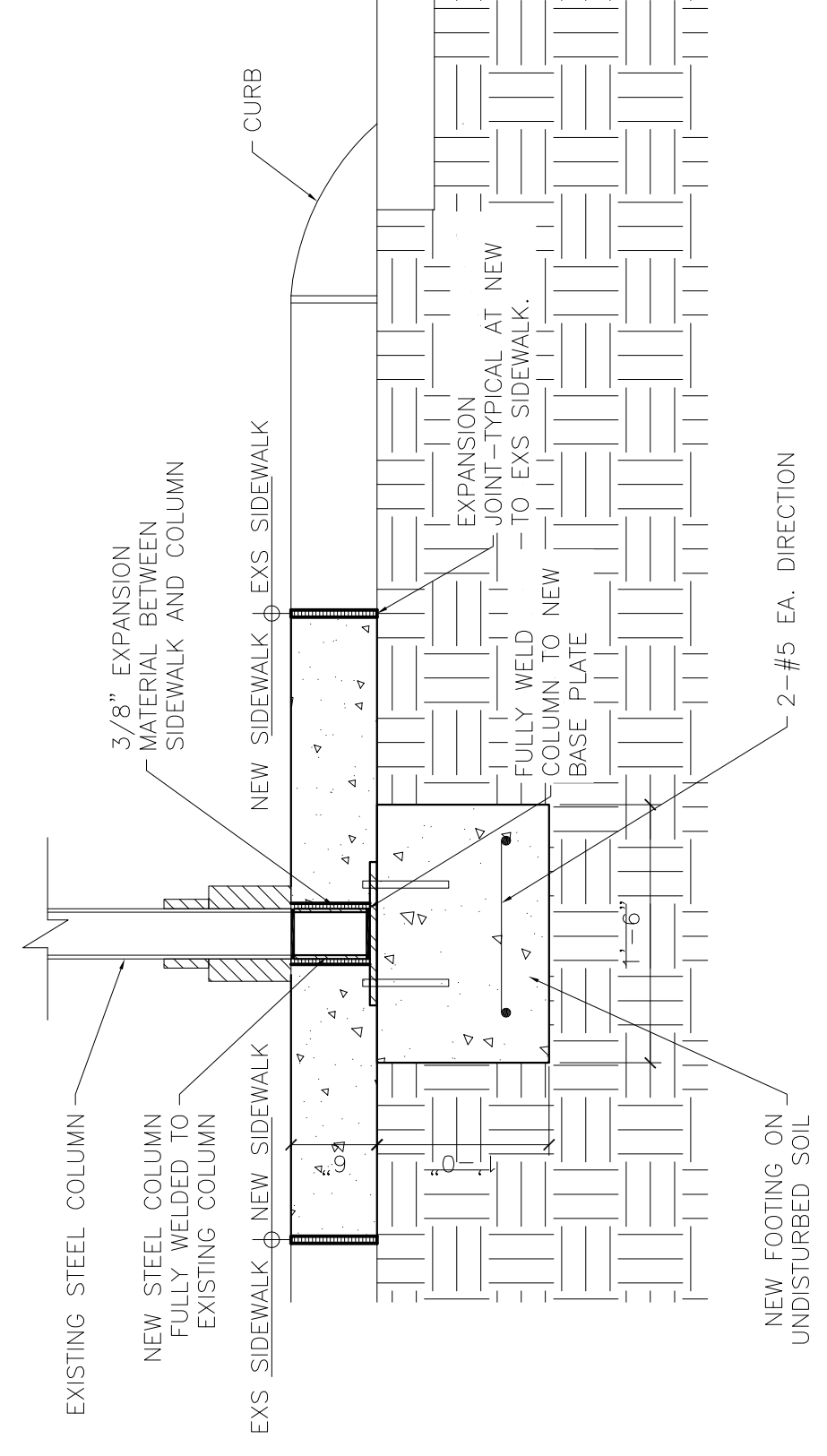


T/ AWNING
EL. 15'-6"
B/ AWNING
EL. 11'-2"
T/ SIDEWALK
EL. 0'-0"

1A SIDE ELEVATION
SCALE: NTS



3 PLAN DETAIL
SCALE: 1/4"=1'-0"



4 SECTION
SCALE: 1/4"=1'-0"

NOTE:
PRIOR TO WORK BEING DONE,
COORDINATE WITH DEPARTMENT
OF PUBLIC WORKS, NEW ORLEANS
PARISH SEWAGE AND WATER
BOARD, AND ENERGY FOR
EXISTING UTILITY LINE LOCATIONS

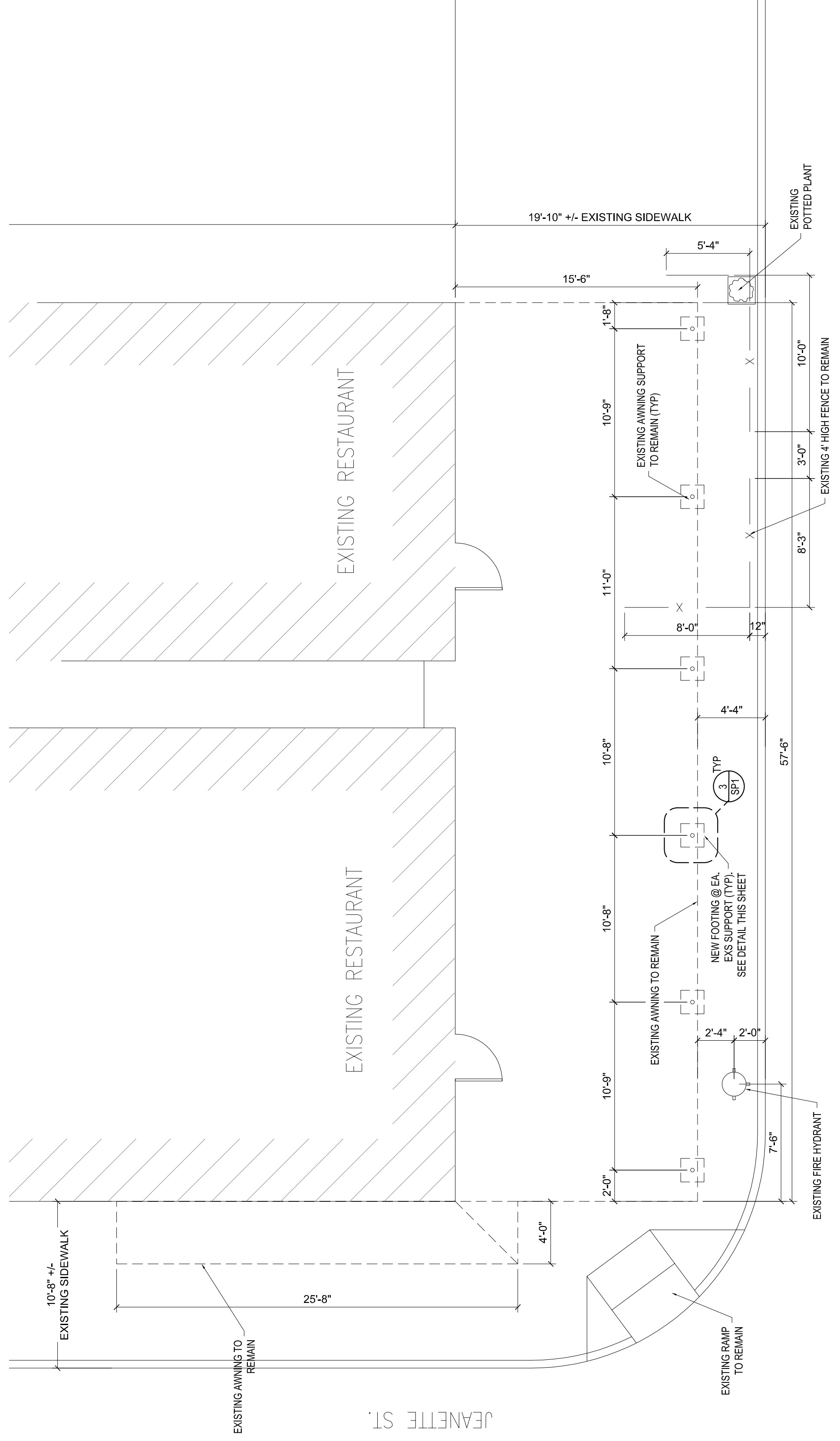
AS-BUILT VERIFICATION

TO THE BEST OF MY KNOWLEDGE THESE PLANS ARE DRAWN TO COMPLY WITH THE OWNERS AND THE CITY OF NEW ORLEANS ONE STOP PERMITS AND LICENSE DEPT. THESE DRAWINGS ARE TO SHOW THE EXISTING CONDITIONS OF THE SITE AND MAINLY THE EXISTING ADDITION OF THE AWNING IN AN EFFORT TO PROVIDE TO ENHANCE THE DEVELOPMENT OF THE SIDEWALK. MOUTON LONG TURNER ARCHITECTS DID NOT PROVIDE THE DESIGN FOR THE AWNING ADDITION. ONLY THE DRAWING FOR THE EXISTING AWNING IS THE PROPERTY OF MOUTON LONG TURNER ARCHITECTS. MOUTON LONG TURNER ARCHITECTS DOES NOT WARRANT OR GUARANTEE THAT EXISTING AWNING WAS CONSTRUCTED TO MEET ALL APPLICABLE STATE AND PARISH CODES AND ORDINANCES.



T/ AWNING
EL. 15'-6"
B/ AWNING
EL. 8'-3"
T/ SIDEWALK
EL. 0'-0"

1 FRONT ELEVATION
SCALE: NTS



S. CARROLLTON AVE

2 PLAN
SCALE: 3/16" = 1'-0"