



Proposed Future Land-Use Changes Planning District 12

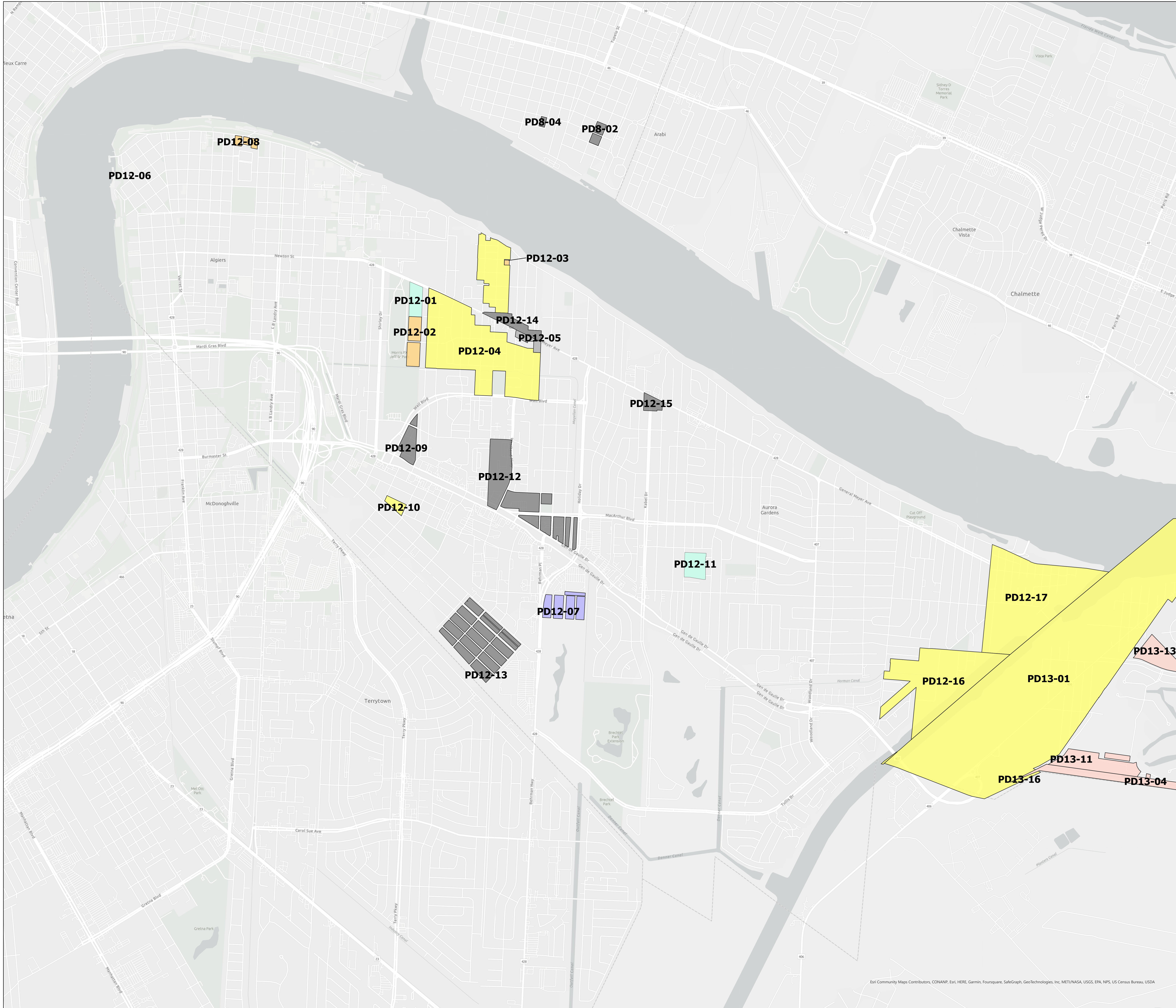

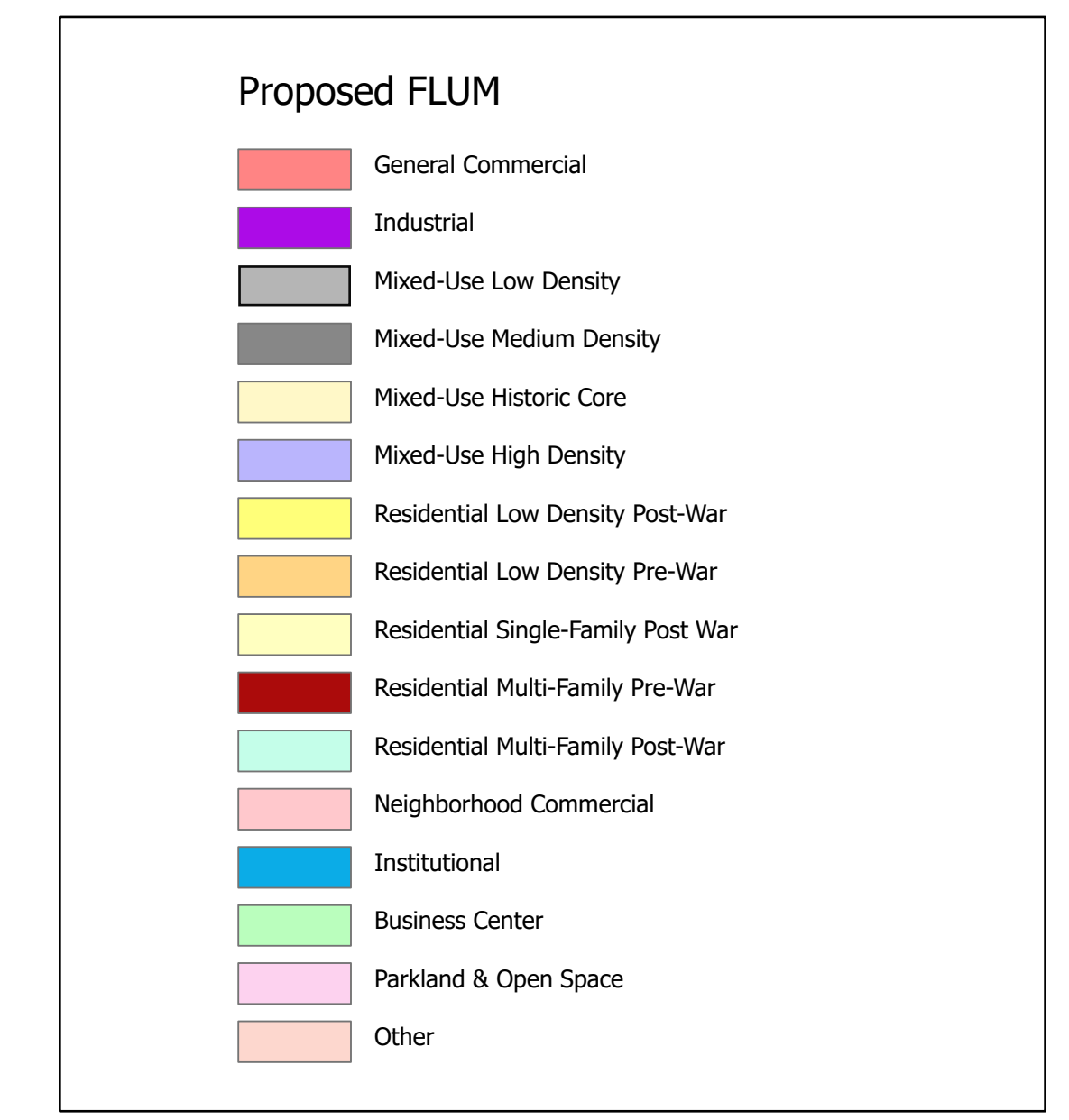


Figure	Current FLUM	Proposed FLUM	Address	Requestor
PD12-01	Parkland & Open Space	Residential Multi-Family Post-War	2701 Lawrence St	CPC
PD12-02	Parkland & Open Space	Residential Low Density Pre-War	2701 Lawrence St	CPC
PD12-03	Parkland & Open Space	Residential Low Density Pre-War	3327 Newton St	CPC & Council District C
PD12-04	Residential Single-Family Post-War	Residential Low Density Post-War	General Meyer	CPC
PD12-05	General Commercial	Mixed-Use Low Density	General Meyer Corridor	CPC & Mayor's Office
PD12-06	Residential Low Density Pre-War	Mixed-Use Medium Density	204 Pelican Ave	CPC & Council District C
PD12-07	Residential Single-Family Post-War	Mixed-Use High Density	64002 Berhman Dr	Council District C
PD12-08	Mixed-Use Low Density	Residential Low Density Pre-War	114 Atlantic Ave	Council District C
PD12-09	General Commercial	Mixed-Use Medium Density	2501 Wall Boulevard	Mayor's Office
PD12-10	Residential Single-Family Post-War	Residential Low Density Post-War	2701 Seine St	Mayor's Office
PD12-11	Residential Multi-Family Post-War	Residential Multi-Family Post-War	4927 Neil Ave	Mayor's Office
PD12-12	Business Center, General Commercial, and Residential Single-Family Post War	Mixed-Use Medium Density	General Degaulle / MacArthur Blvd Split	Mayor's Office
PD12-13	Residential Single-Family Post-War	Mixed-Use Medium Density	Behrman Highway Opportunity Area	Mayor's Office
PD12-14	General Commercial	Mixed-Use Medium Density	General Meyer Section 1	Mayor's Office
PD12-15	Neighborhood Commercial	Mixed-Use Medium Density	General Meyer Corridor Section 3	Mayor's Office
PD12-16	Planned Development Area	Residential Low Density Post-War	Lower Algiers	CPC & Council District C
PD12-17	Residential Single-Family Post-War	Residential Low Density Post-War	Bennett Street/ Intercoastal	CPC
PD13-01	Planned Development Area	Residential Low Density Post-War	Lower Algiers	CPC & Council District C
PD13-04	Residential Multi-Family Post-War	Residential Semi-Rural Single-Family OR Residential Single-Family Post-War	3 Donner Canal	Council District C
PD13-11	Residential Multi-Family Post-War	Residential Semi-Rural Single-Family OR Residential Single-Family Post-War	97 Donner Canal	Council District C
PD13-13	Residential Multi-Family Post-War	Residential Semi-Rural Single-Family OR Residential Single-Family Post-War	1 English Turn Pkwy	Council District C
PD13-16	Residential Multi-Family Post-War	Residential Semi-Rural Single-Family OR Residential Single-Family Post-War	3 Donner Canal St	Council District C
PD8-02	Residential Medium Density Pre-War	Mixed-Use Medium Density	631 St Maurice St	Council District E
PD8-04	Industrial	Mixed-Use Medium Density	5635 Douglas St	Council District E



Esri Community Maps Contributors, CONANIP, Esri, HERE, Garmin, Foursquare, SafeGraph, GeoTechnologies, Inc, METI/NASA, USGS, EPA, NPS, US Census Bureau, USDA