



Trucks and Oversized Vehicles Routes and Regulations

Mayor's Office of Transportation

City of New Orleans
Stakeholder Meeting - September 4, 2020

Moving New Orleans Transportation Action Plan

The Road to Equitable Transportation

Connectivity

Support Movement of Freight and Cargo

As freight traffic increases, it is important to ensure our network supports the movement of goods.

Agenda

Recap from August 14

Topic Research

2020 Technical Amendments – Route Designations

Education and Outreach

Next Steps & Progress Updates

Recap: Stakeholder Engagement

Vision and Expectations

Identify issues impacting oversized vehicles

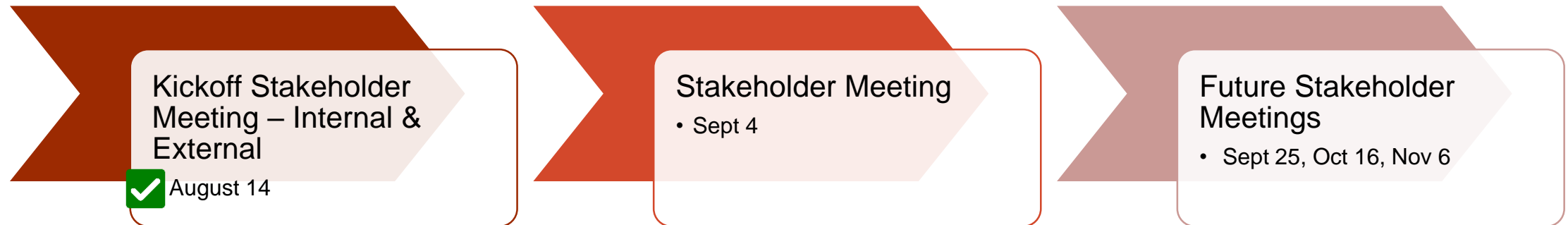
Engage in solutions-oriented discussions

Inform education, awareness, and enforcement efforts

Support regional efforts spearheaded by RPC

Recap: External Stakeholder Engagement

Timeline



Research Topics

Regulations

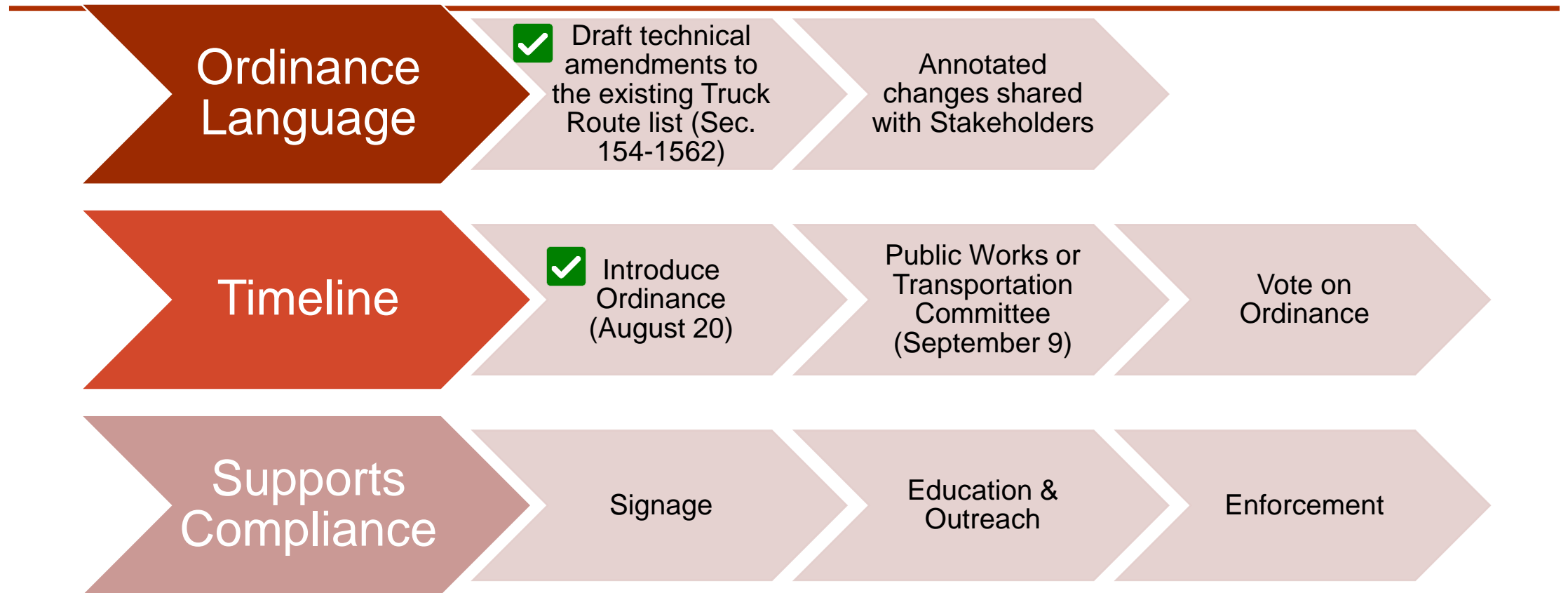
- Federal and State guidelines
- Size restrictions
- Geographic restrictions
- Parking
- Permitting
- Enforcement and Fines
- Phased Approach

Routes

- Modifications to existing network
- Coach bus routes

Sec. 154-1562 – Designation.

2020 Technical Amendments



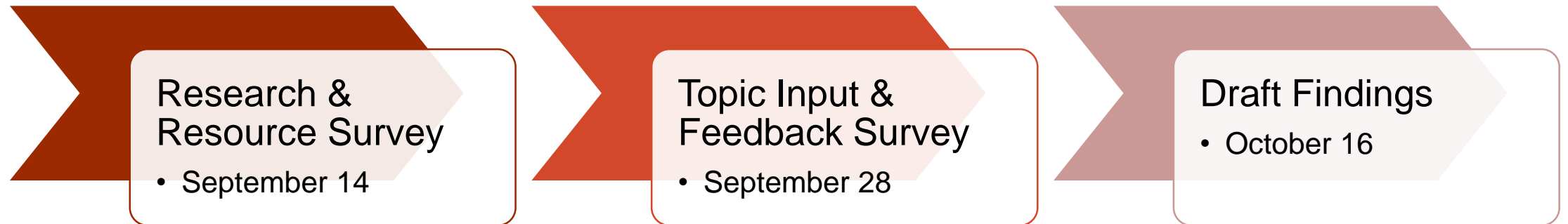
Education & Outreach

Launching next week


Website

- www.nola.gov/transportation/trucks
- Clearinghouse for Trucks and Oversized Vehicles
- Document this Engagement Process
- Opportunity for public feedback

Next Steps: Input on Topics



Next Steps: Resident Engagement



Neighborhood
Organization Leadership
Outreach

- Now through September 30

Neighborhood
Leadership & Resident
Meetings

- Sept 30, Nov 18

Oversize Vehicle
Webpage

- Resources
- Comments



Trucks and Oversized Vehicle Route Compliance

Education, Awareness, and Enforcement

Route Signage

- DPW surveying and installing/replacing signs along truck routes
- Engage stakeholders on locations and corridors that may require “No Truck Route” signage

Mapping

- ✓ Create and publish a public facing truck route map for distribution (<http://roadwork.nola.gov/roadwork/media/35GPJTR9/atlas/2019-0325truckroutes.pdf>)
- ✓ Create and publish a digital truck route map on data.nola.gov (<https://data.nola.gov/Transportation-and-Infrastructure/Truck-Routes/2s22-jvd9>)
 - To be updated following technical amendments

311 Reporting

- Create oversize vehicle violation event in 311 system
- Determine desired data points for collection to support compliance and enforcement

Trucks and Oversized Vehicle Route Compliance

Education, Awareness, and Enforcement

Permits

- ✓ Modify online Oversize Vehicle permit to ensure collection of company names
 - Distribute route map and regulations to all current and future permit holders (one-time and annual)

Educational Outreach

- Distribute route map and regulations to all Orleans (or regionally) based oversize vehicle operators
- Public engagement through Council Offices and Neighborhood Engagement on reporting violations

Enforcement

- Short term: targeted enforcement informed by stakeholder and community input
- Ongoing: targeted enforcement informed by 311 reports

Dan Jatres, Policy & Program Manager
Mayor's Office of Transportation

daniel.jatres@nola.gov

movingneworleans@nola.gov

www.nola.gov/transportation

MOVING →
NEW ORLEANS

