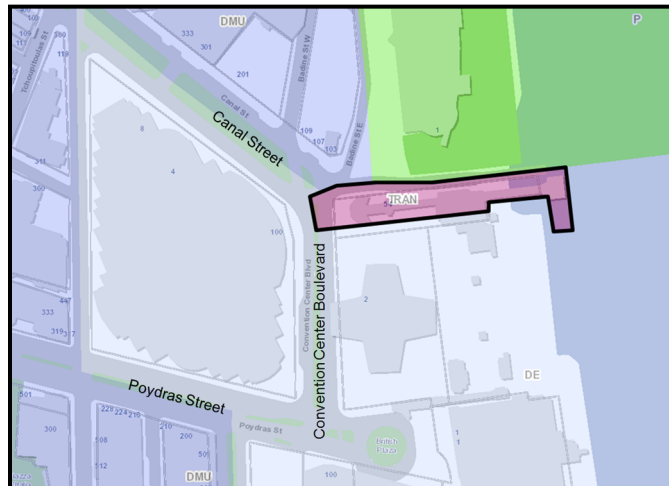


ATTACHMENT A
PLANNING DISTRICT 1
FUTURE LAND USE MAP AMENDMENTS

- 1) Change of Future Land Use Map Designation from Parkland and Open Space to **Mixed-Use Health Life Sciences** for the property is located on Square 334, in the First Municipal District. The municipal address is **219 Loyola Avenue**.

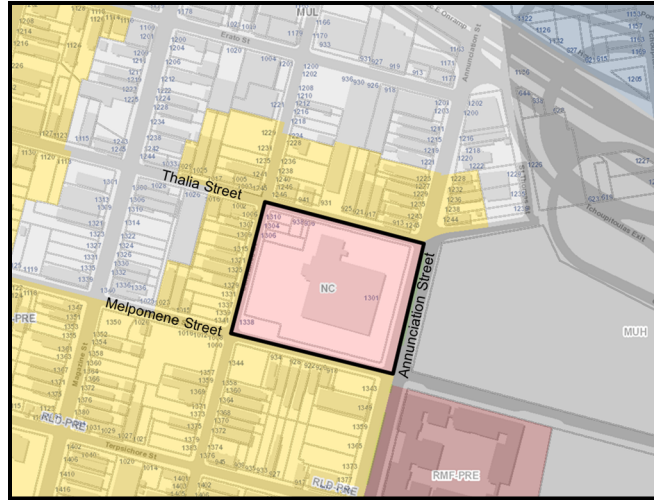


- 2) Change of Future Land Use Map Designation from Transportation to **Downtown Exposition** for the property is located on Square D, in the Second Municipal District. The municipal address is **54 Canal Street**.

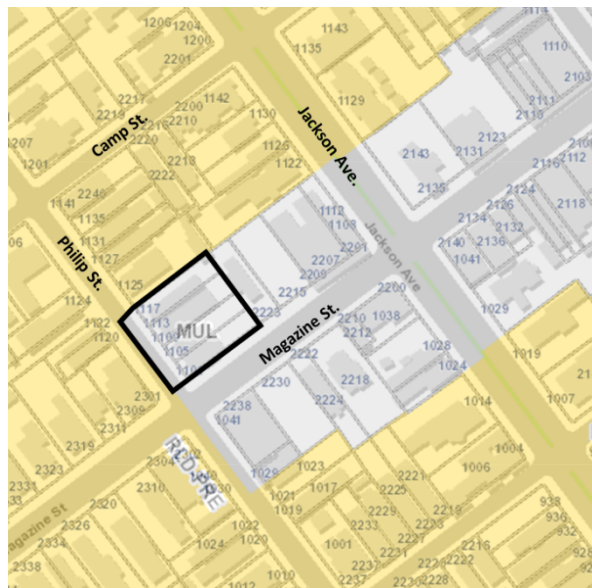


ATTACHMENT A
PLANNING DISTRICT 2
FUTURE LAND USE MAP AMENDMENTS

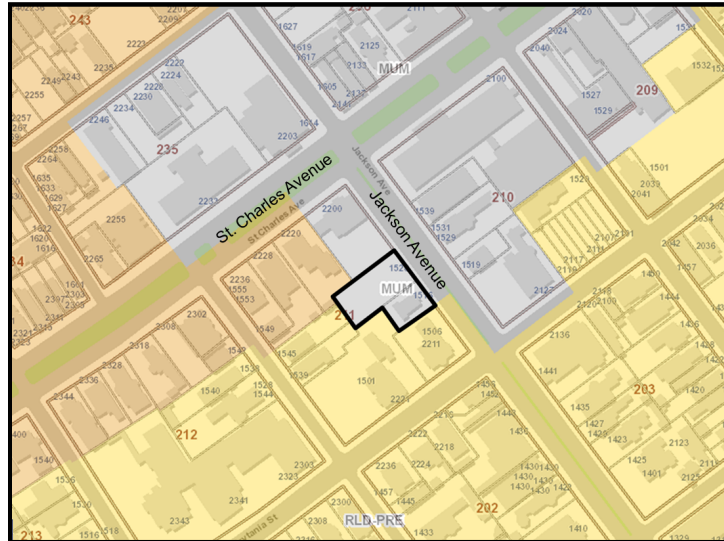
- 1) Change of Future Land Use Map Designation from Neighborhood Commercial to **Mixed-Use Medium Density** for all lots on Square 116, in the First Municipal District. The municipal addresses are **1301 Annunciation, 1304-1310 Constance and 936-938 Thalia Streets.**



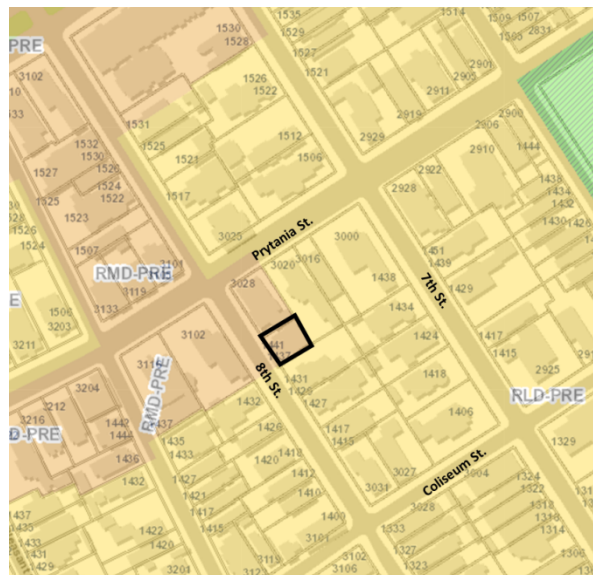
- 2) Change of Future Land Use Map Designation from Mixed Use Low Density to **Residential Low Density Pre War** for the properties located on Square 146, Lots 7C, D, 10-C-1, and 10-C-2. **The municipal addresses are 1101, 1105, 1109, and 1117 Philip Street, bounded by Jackson Avenue and Magazine, Camp, and Philip Streets.**



- 3) Change of Future Land Use Map Designation from Mixed-Use Medium Density to **Residential Medium Density Pre-War**, for Lots E-1 and 14-A on Squares 211, in the Fourth Municipal District. The municipal addresses are **1516 and 1528 Jackson Avenue**.



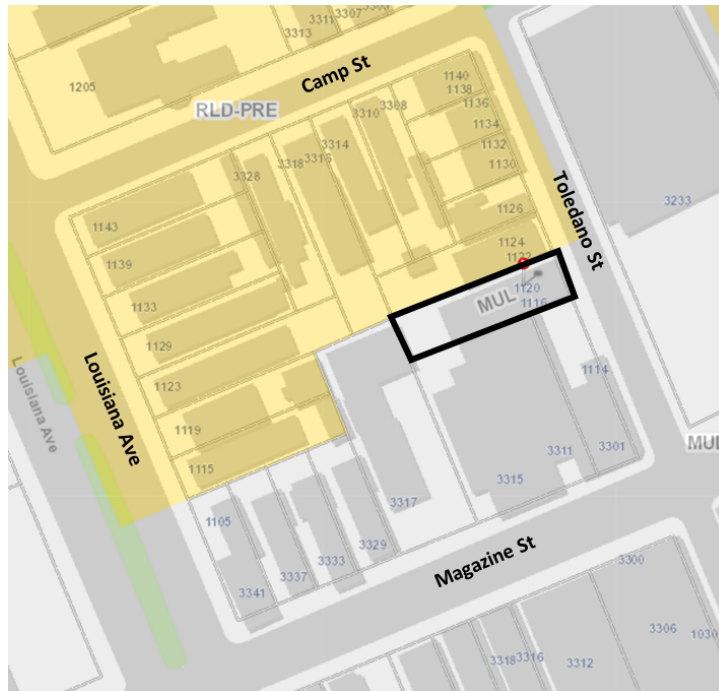
- 4) Change of Future Land Use Map Designation from Residential Medium Density Pre-War to **Residential Low Density Pre War**, for the property located on Square 194, Lot X. The municipal addresses are **1437 and 1441 Eighth Street**, bounded by Prytania, Eighth, Seventh, and Coliseum Streets.



- 5) Change of Future Land Use Map Designation from Mixed Use Low Density to **Residential Low Density Pre War**, for the property located on Lot C, Square 218, in the Sixth Municipal District. The municipal address is **1124 Louisiana Avenue**, bounded by Magazine, Camp, and Delachaise Streets.



- 6) Change of Future Land Use Map Designation from Mixed Use Low Density to **Residential Low Density Pre War** for the petitioned property located on Lot 24, Square 217, in the Sixth Municipal District. The municipal address is **1120 Toledano Street**, bounded by Louisiana Avenue and Magazine and Camp Streets.



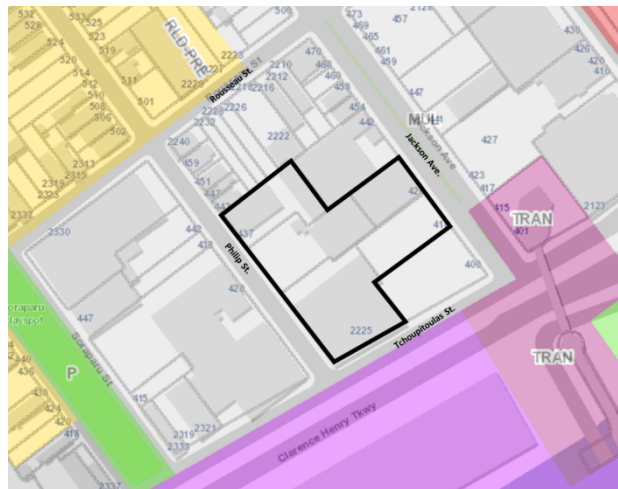
- 7) Change of Future Land Use Map Designation from Mixed Use Low Density to **Residential Low Density Pre War**, for the petitioned property located on Lot 14, Square 155, in the Fourth Municipal District. **The municipal address is 1113 9th Street**, bounded by Magazine, Camp, and 8th Streets.



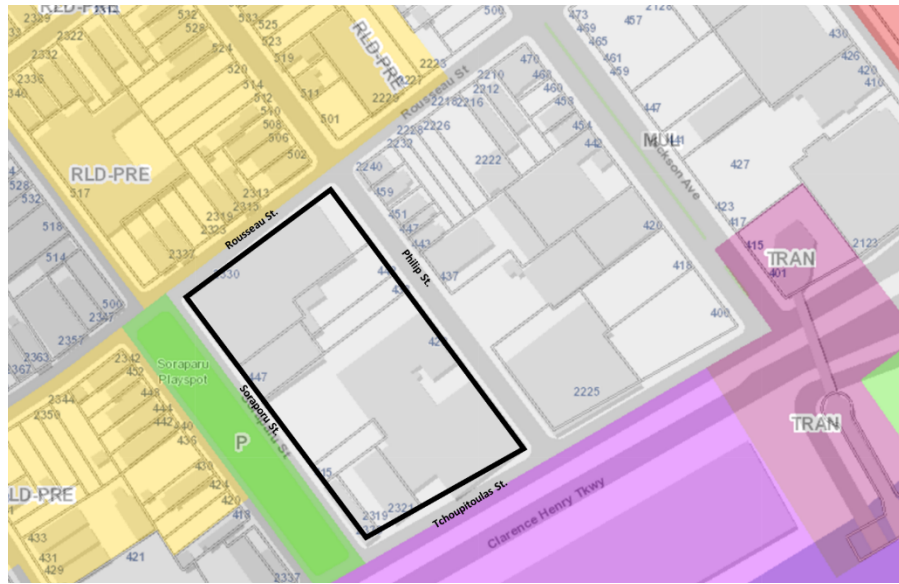
- 8) Change of Future Land Use Map Designation from Mixed Use Low Density to **Residential Low Density Pre War**, for the property located on the rear portion of Lots 14 and 15, Square 152, Fourth Municipal District. **The municipal addresses are 1111 and 1113 6th Street**, bounded by Magazine, Washington, and Camp Streets.



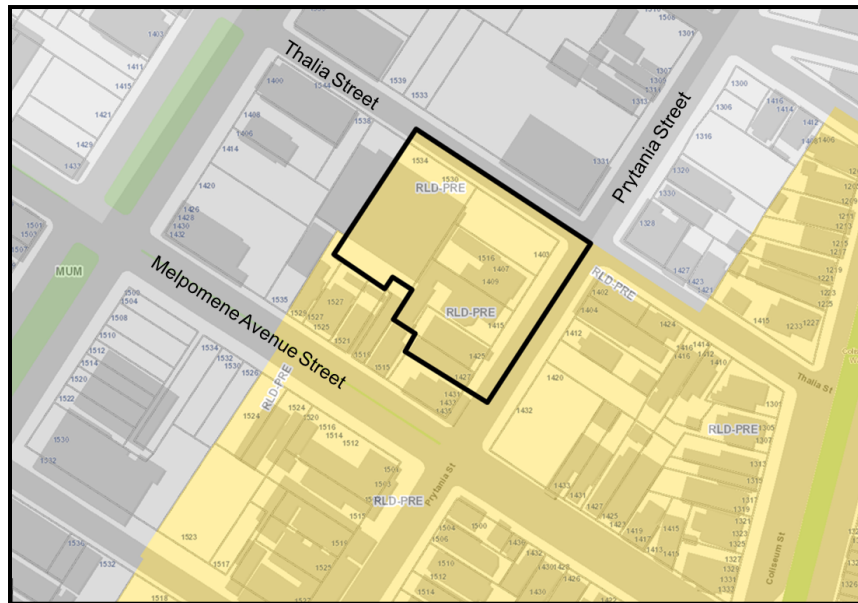
- 9) Change of Future Land Use Map Designation from Mixed Use Low Density to **Mixed-Use High Density**, for the property located on Lots 5-A, 2-A, 2-B, 3B, 3C, 11, and 12, Square 29, Fourth Municipal District. The municipal addresses are **439 Philip Street, 2225 Tchoupitoulas Street, 420 Jackson Avenue, and 418 Jackson Avenue**. The subject property is bounded by Jackson Avenue and Philip, Rousseau, and Tchoupitoulas Streets.



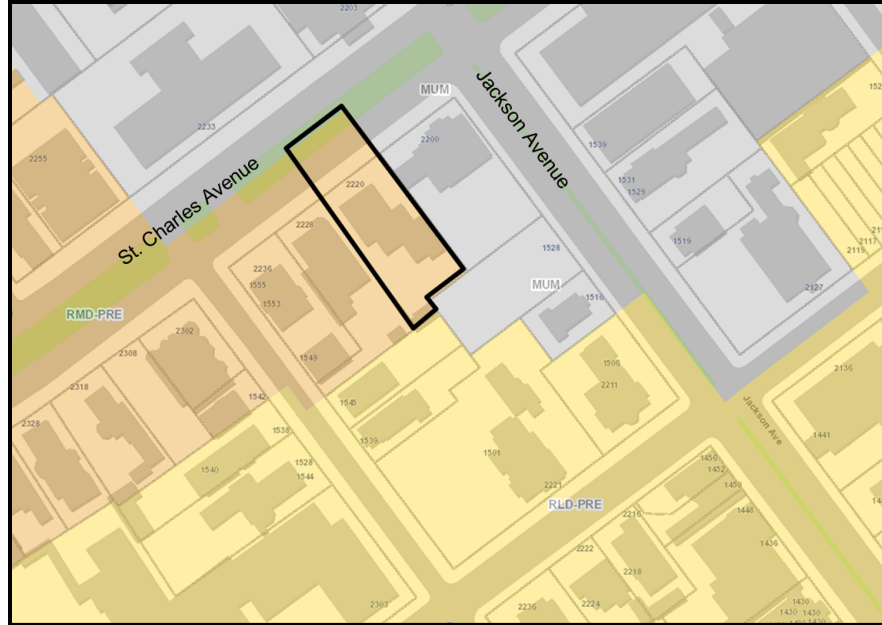
- 10) Change of Future Land Use Map Designation from Mixed Use Low Density to **Mixed-Use High Density**, for the petitioned property located on the entirety of Square 28, Fourth Municipal District. The municipal addresses are **428 and 442 Philip Street, 215 Soraporu Street, 2330 Rousseau Street, and 2333 Tchoupitoulas Street**. The subject property is bounded by Soraporu, Philip, Rousseau, and Tchoupitoulas Streets.



11) Change of Future Land Use Map Designation from Residential Low Density Pre-War to **Mixed-Use Medium Density** for the petitioned property on Square 191, in the First Municipal District. **There are multiple addresses.** The subject property is bounded by Saint Charles, Thalia, Melpomene, and Prytania Streets.



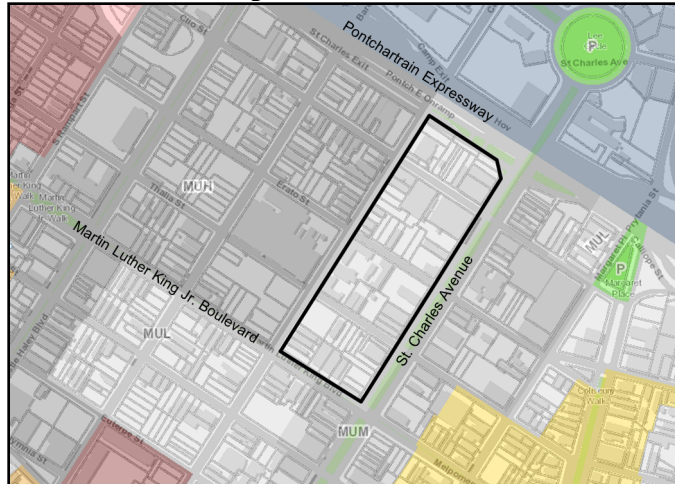
12) Change the Future Land Use Map Designation from Residential Medium Density Pre-War to **Mixed-Use Medium Density** for the property located on Lot A on Squares 211, in the Fourth Municipal District. **The municipal address is 2220 St. Charles Avenue.**



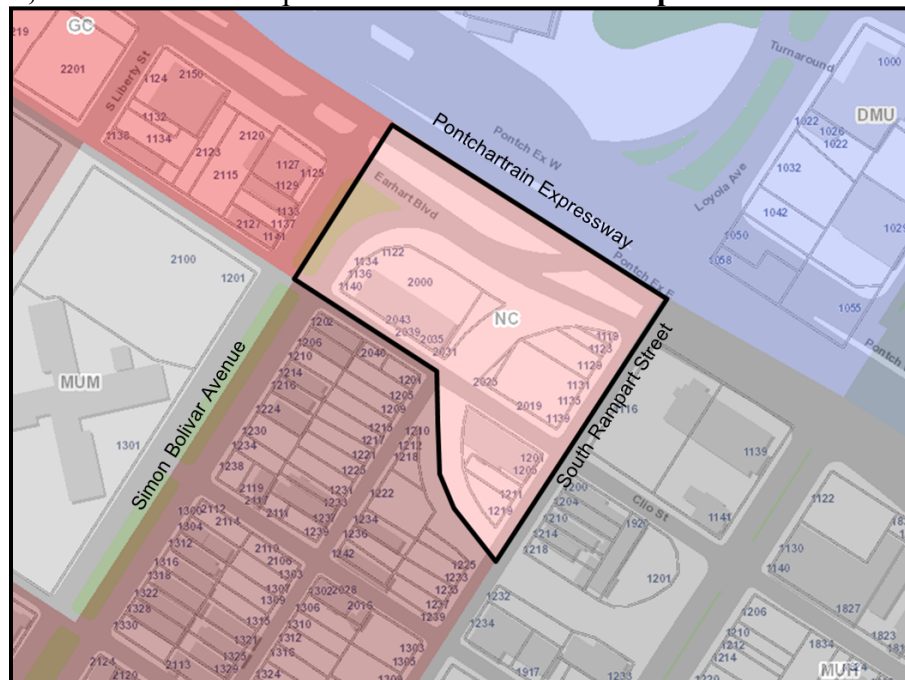
13) Change of Future Land Use Map Designation from Mixed Use Medium Density to **Residential Low Density Pre War**, for the property located on Lots 1A, 2A, 3A, 97A, 100A, 101A, 102A, 102B, 103A, 104A, 105A, 106A, 107A, 108A, 109A, Square 46, Fourth Municipal District. The site has **multiple municipal addresses** and is bounded by First, Saint Thomas, Soraporu, and Rousseau Streets.



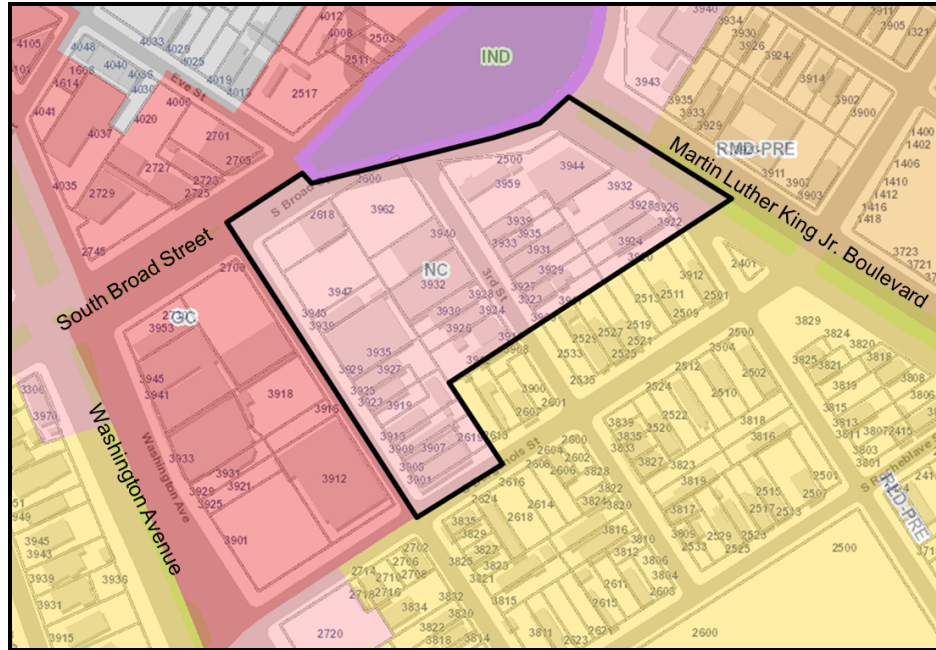
14) Change of Future Land Use Map Designation from Mixed-Use Low Density to **Mixed-Use Medium Density** for the property that includes all lots on Squares 211, 212, 213 and 214, in the First Municipal District. **There are multiple addresses.**



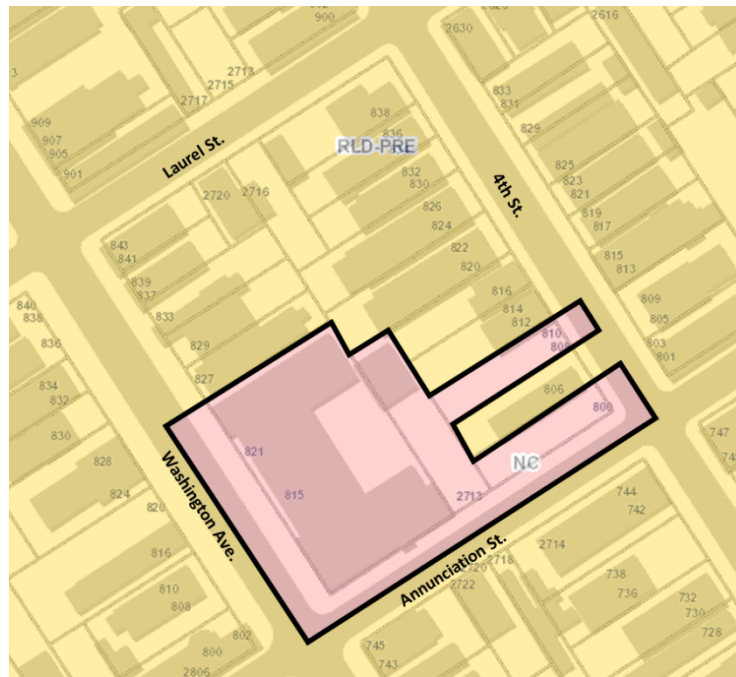
15) Change of Future Land Use Map Designation from Neighborhood Commercial to **General Commercial** for Squares 290 and 312 and Residential Multifamily Pre-War for Lots X, Pt. 9 and F on Square 289, in the First Municipal District. **There are multiple addresses.**



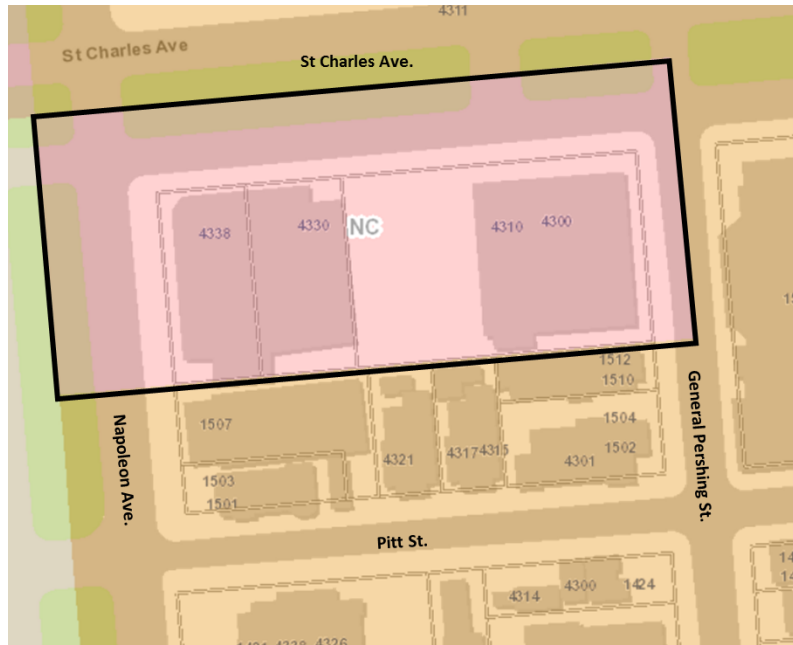
16) Change of Future Land Use Map Designation from Neighborhood Commercial to **Mixed-Use Medium Density** for the property that includes lots on Squares 484 and 485, in the Fourth Municipal District. **There are multiple addresses.**



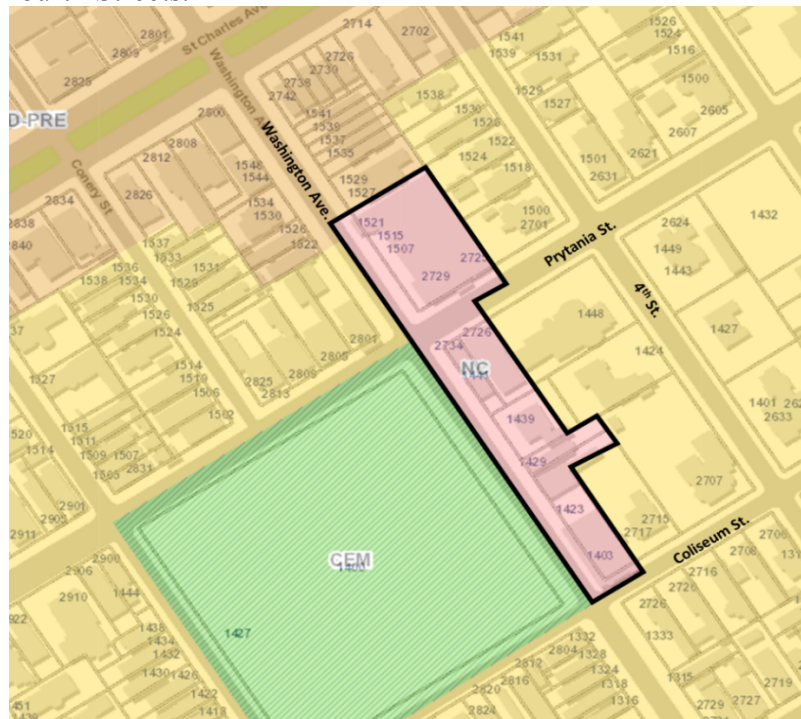
17) Change of Future Land Use Map Designation from Neighborhood Commercial to **Mixed Use Low Density** for all lots designated Neighborhood Commercial on Square 95, Fourth Municipal District, bounded by Washington Avenue and Laurel, Fourth, and Annunciation Streets.



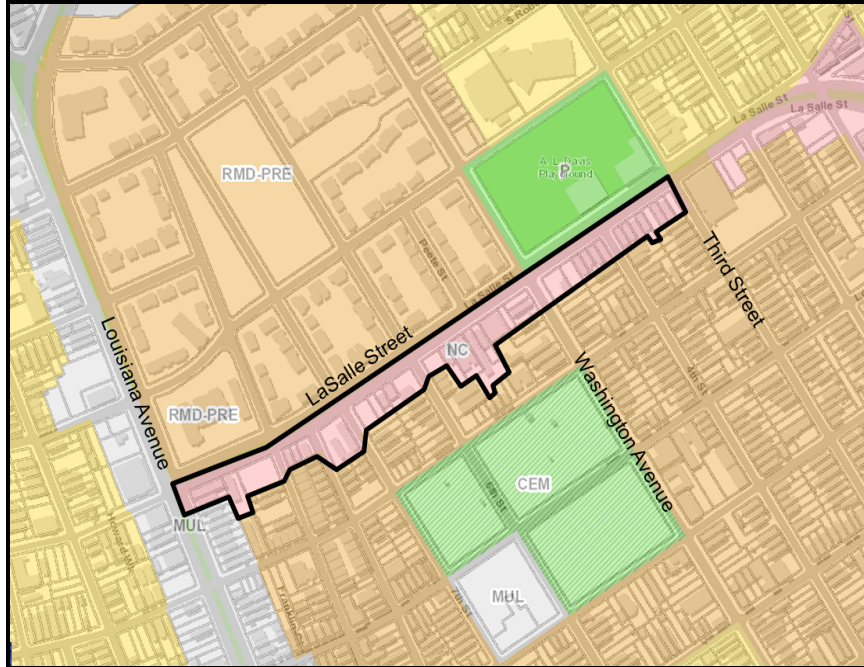
18) Change of Future Land Use Map Designation from Neighborhood Commercial to **Mixed Use Medium Density** for all lots designated Neighborhood Commercial on Square 387, Sixth Municipal District, bounded by Saint Charles and Napoleon Avenues, and Pitt and General Pershing Streets.



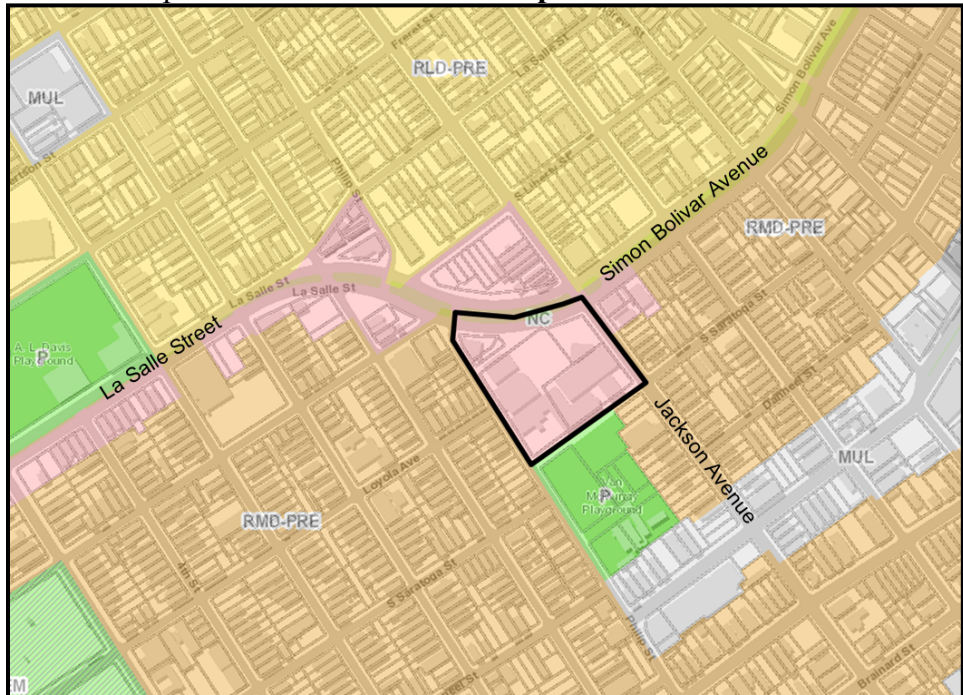
19) Change of Future Land Use Map Designation from Neighborhood Commercial to **Mixed Use Low Density** for all lots designated Neighborhood Commercial on Squares 197 and 216, Fourth Municipal District, bounded by Washington and Saint Charles Avenues, Coliseum and Fourth Streets.



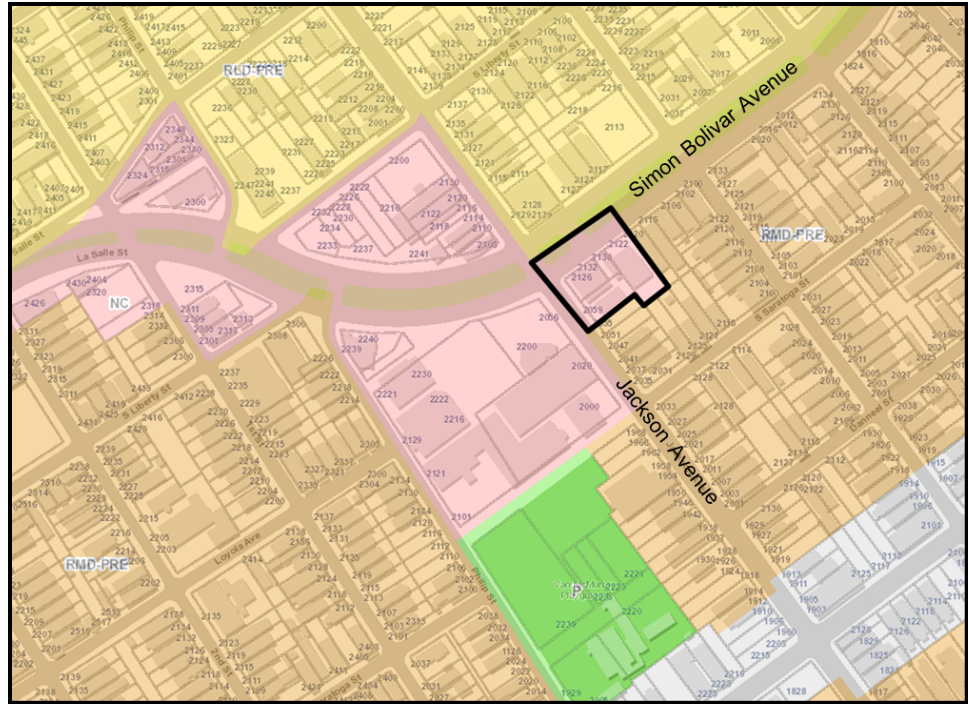
20) Change of Future Land Use Map Designation from Neighborhood Commercial to **Mixed-Use Low Density** for the property that includes lots on Squares 331, 332, 333, 334, 335, and 336, in the Fourth Municipal District and lots on Square 555, in the Sixth Municipal District. **There are multiple addresses.**



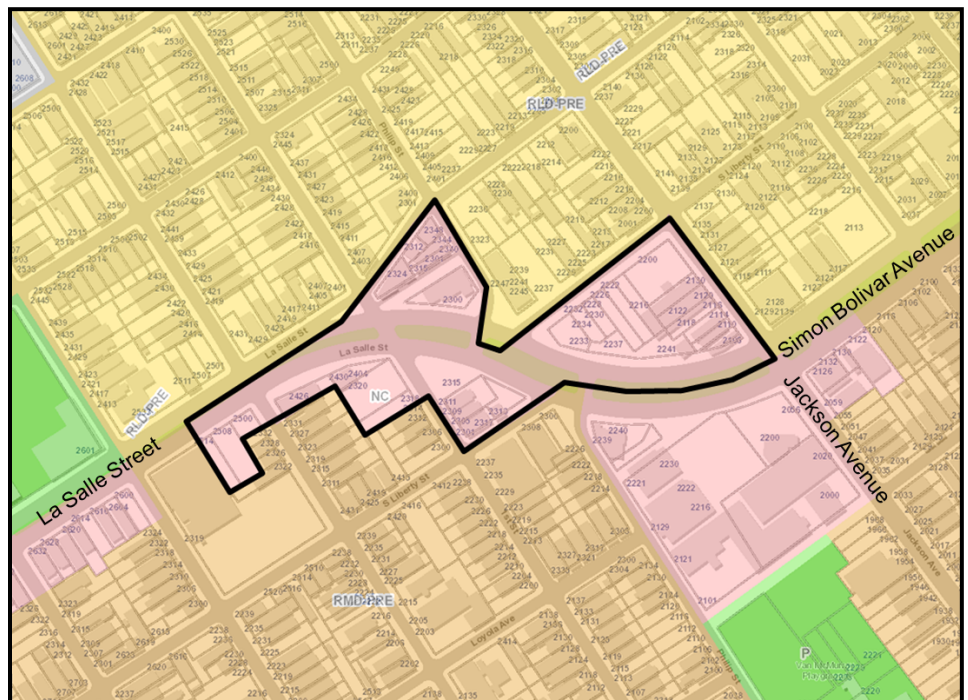
21) Change of Future Land Use Map Designation from Neighborhood Commercial to **Mixed-Use Medium Density** for the property that includes all lots on Squares 299 and 319Z, in the Fourth Municipal District. **There are multiple addresses**



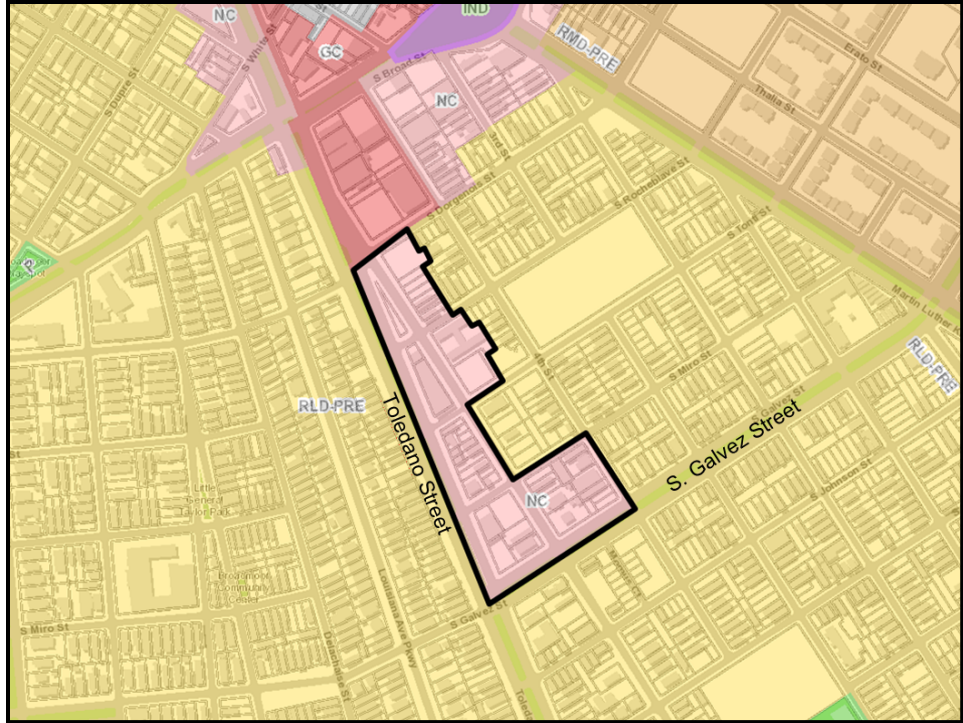
22) Change of Future Land Use Map Designation from Neighborhood Commercial to **Mixed-Use Low Density** for the property that includes lots on Square 298, in the Fourth Municipal District. The municipal addresses are **2130-2140 Simon Bolivar Avenue and 2059 Jackson Avenue.**



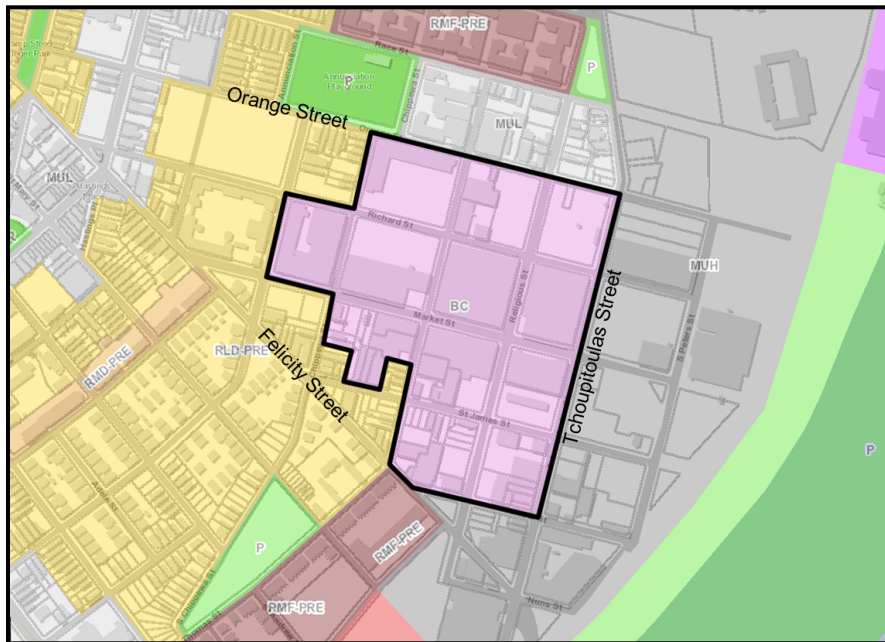
23) Change of Future Land Use Map Designation from Neighborhood Commercial to **Mixed-Use Low Density** for the property that includes lots on Squares 319, 327, 328, 329 and 330 in the Fourth Municipal District. **There are multiple addresses.**



24) Change of Future Land Use Map Designation from Neighborhood Commercial to **Mixed-Use Low Density** for the property that includes lots on Squares 454, 455, 456, 470, 471, 472, and 473 in the Fourth Municipal District. **There are multiple addresses.**



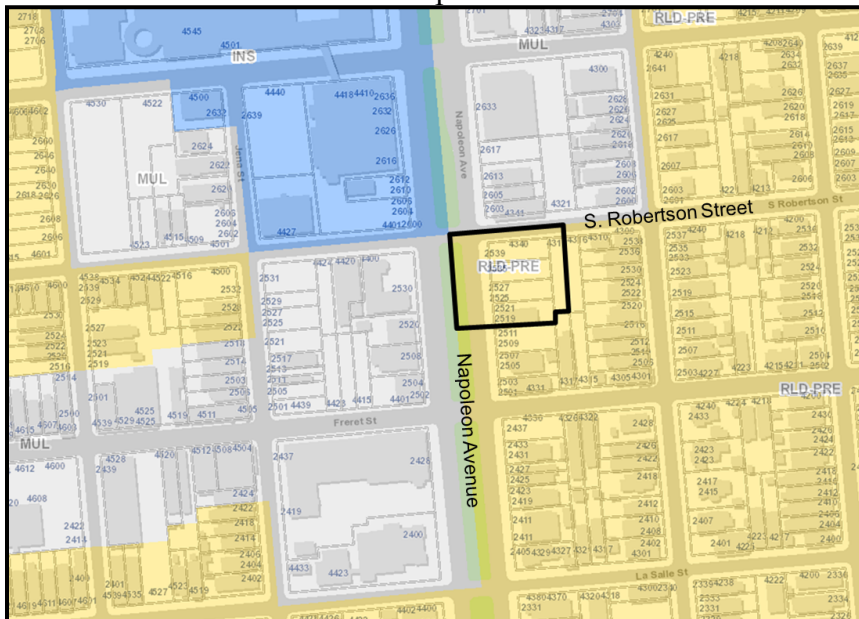
25) Change of Future Land Use Map Designation from Business Center to **Mixed-Use High Density** for the property that includes lots on Squares 81, 82, 83, 84, 85, 86, 87, 88, 92, 93, 94 and 107 in the First Municipal District. **There are multiple addresses.**



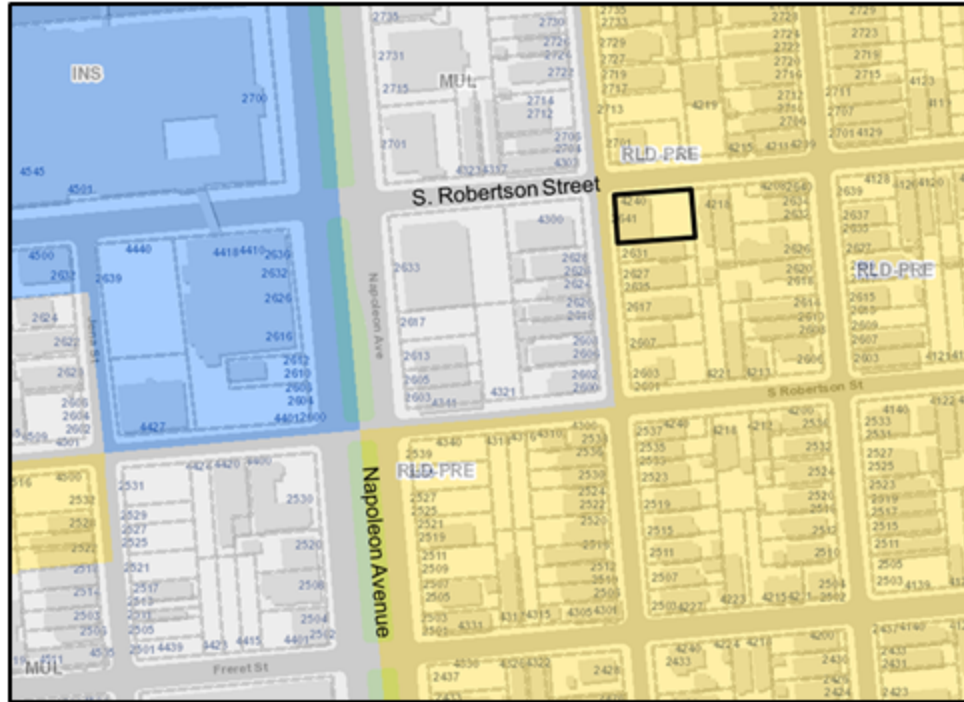
26) Change of Future Land Use Map Designation from Parkland and Open Space to **Residential Low Density Pre War** for the property located on Lots 3, 4, and 5, Square 143, in the Fourth Municipal District. The municipal address is **3139 Constance Street**, bounded by Constance, Magazine, Harmony, and 9th Streets.



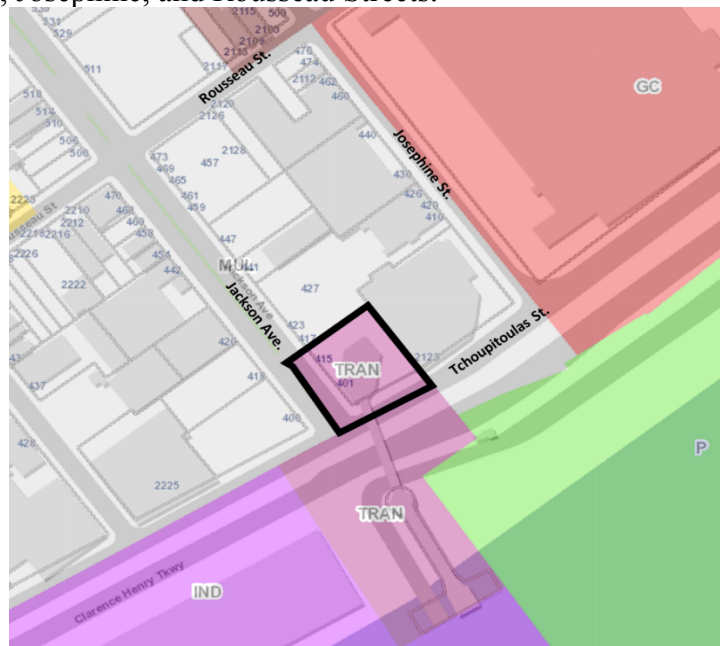
27) Change of Future Land Use Map Designation from Residential Low Density Pre War to **Institutional** for the properties located at Lots D, 13A, 14A, Pt 15, 16 and 23 on Square 602 in the Sixth Municipal District. **There are multiple addresses.**



28) Change of Future Land Use Map Designation from Residential Low Density Pre-War to **Institutional** for the property including Lots 13, HF 14 and 14B on Square 624 in the Sixth Municipal District. There are multiple addresses.

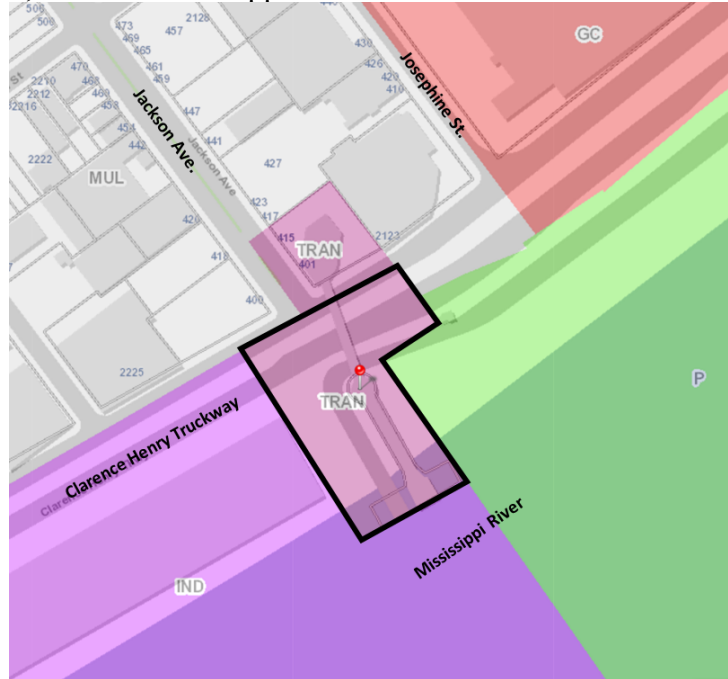


29) Change of Future Land Use Map Designation from Transportation to **Mixed-Use Low Density** for the property located on Lots 1, 2, 3, 4, and 5, Square 30, in the Fourth Municipal District. The municipal address is **415 Jackson Avenue**, bounded by Tchoupitoulas, Josephine, and Rousseau Streets.



30) Change of Future Land Use Map Designation from Transportation to **Industrial** for the property designated as Transportation on the riverside of the floodwall at the intersection

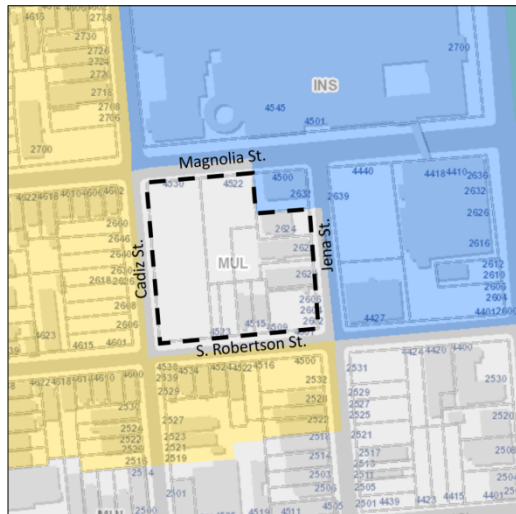
of Jackson Avenue and Tchoupitoulas Street, bounded by the Clarence Henry Truckway, Josephine Street, and the Mississippi River.



ATTACHMENT A

PLANNING DISTRICT 3 FUTURE LAND USE MAP AMENDMENTS

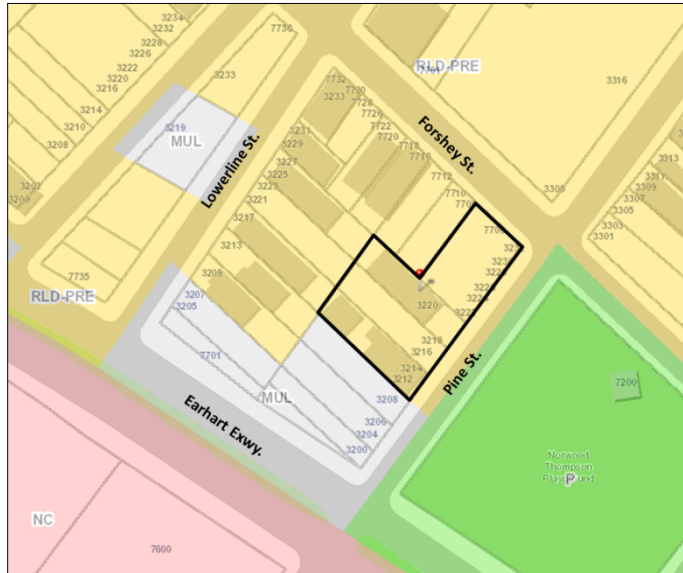
- 1) *Change of Future Land Use Map Designation from Mixed Use Low Density to **Institutional*** for the property designated MUL on Square 621 bounded by S. Robertson, Cadiz, Magnolia, and Jena Streets, in the Sixth Municipal District. The municipal addresses are **2600-2626 Jena Street, 4522 & 4530 Magnolia Street, and 4513-4525 S. Robertson Street.**



- 2) *Change of Future Land Use Map Designation from Mixed Use Low Density to **Residential Low Density Pre-War*** for the property located on Lots 5 & 6, Square 15, bounded by State, Magazine, Camp, and Webster Streets, in the Sixth Municipal District. **The municipal address is 814 State Street.**



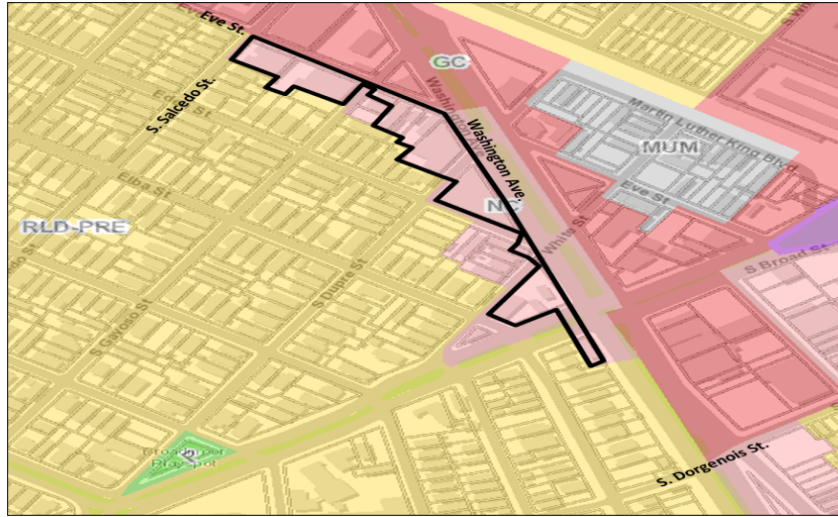
5) *Change of Future Land Use Map Designation from Residential Low Density Pre-War to **Mixed-Use Low Density*** for the properties located on Lots 16, 15, 14, C, and D, Square 500, in the Seventh Municipal District. The municipal addresses are **3214, 3218, 3220, and 3230 Pine Street**.



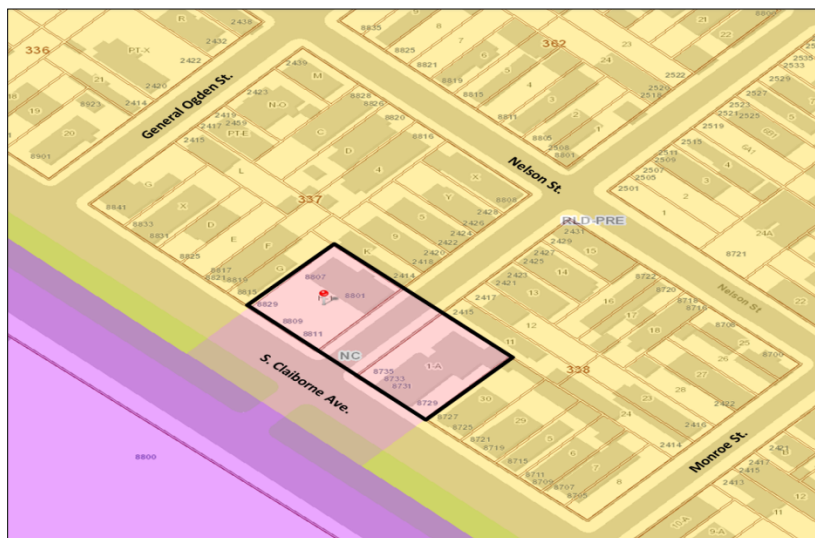
6) *Change of Future Land Use Map Designation from Residential Low Density Pre-War to **Residential Single Family Pre-War*** for the area including all lots fronting Broadway Street from Prytania Street to Magazine Street and all lots fronting Audubon Street from Camp Street to Magazine Street.



8) *Change of Future Land Use Map Designation from Neighborhood Commercial to Mixed-Use Low Density* for the properties located on Eve Street and Washington Avenue between S. Salcedo and S. Dorgenois Streets, and include Lots A, R, X, Square 162; S, O, N, M, L, K, J, Square 161; Lot A, B, C, D, Square 160; Lot 11, Square 167; Lot 1-2-3, Square 166-B; Lot R, Square H, in the Sixth Municipal District. The municipal addresses are **4228 Eve Street, 1601 S. Gayoso Street, 1600 S. Gayoso Street, 4124 Eve Street, 4120 Eve Street, 4116 Eve Street, 4200 Washington Avenue, 4100 Washington Avenue, 4000 Washington Avenue, 3303 S. Broad Street, and 3300 S. Broad Street.**



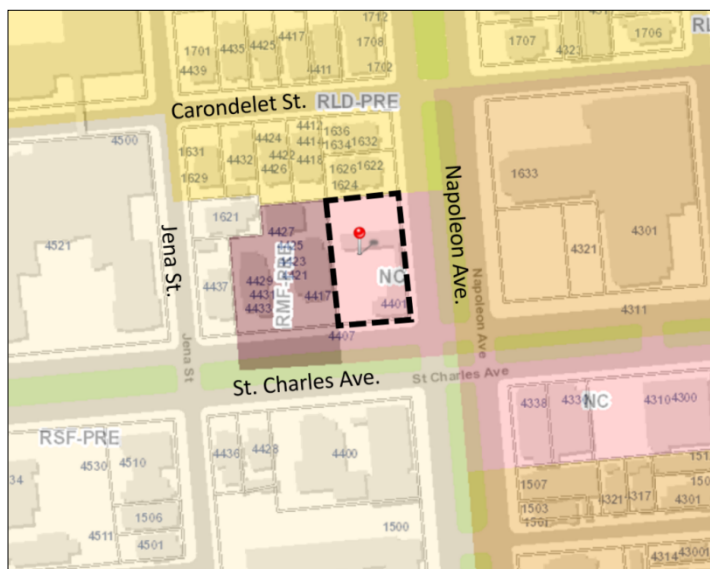
9) *Change of Future Land Use Map Designation from Neighborhood Commercial to Mixed-Use Low Density* for the properties are located on Square 337, Lot H-1, and Square 338, Lot 1-A, bounded by Nelson Street, Monroe Street, S. Claiborne Avenue, and General Ogden Street, in the Seventh Municipal District. The municipal addresses are **8733 and 8807 S. Claiborne Avenue.**



10) *Change of Future Land Use Map Designation from Neighborhood Commercial to **Mixed-Use Medium Density*** for the properties located on all lots designated Neighborhood Commercial on squares bounded by Nelson Street, Short Street, Neron Place, and Dante Street, specifically Lots 9, 10, 11 (partial), Square 343; Lots A-1, X-1-A, 9-10, Square 344; Lots X, H-1, A-3, PTJ2, J-1, 1, Square 345; and Lots A, B, C, D, and H, Square 320, Seventh Municipal District.



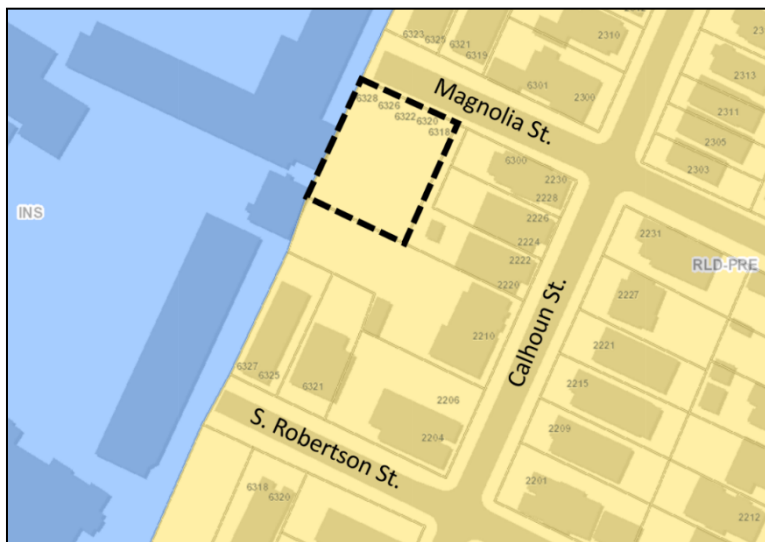
11) *Change of Future Land Use Map Designation from Neighborhood Commercial to **Mixed-Use Medium Density*** for the property includes Lot K-1, on Square 414, bounded by Carondelet Street, Napoleon Avenue, St. Charles Avenue, and Jena Street, in the Sixth Municipal District. The municipal address is **4401 St. Charles Avenue**.



13) *Change of Future Land Use Map Designation from Residential Low Density Pre-War to **Institutional*** property located on Lot X, Burtheville Square 132, bounded by S. Claiborne Avenue, Weiner Drive, Calhoun Street, and S. Johnson Street, in the Sixth Municipal District. The municipal address is **6320 S. Claiborne Avenue**.



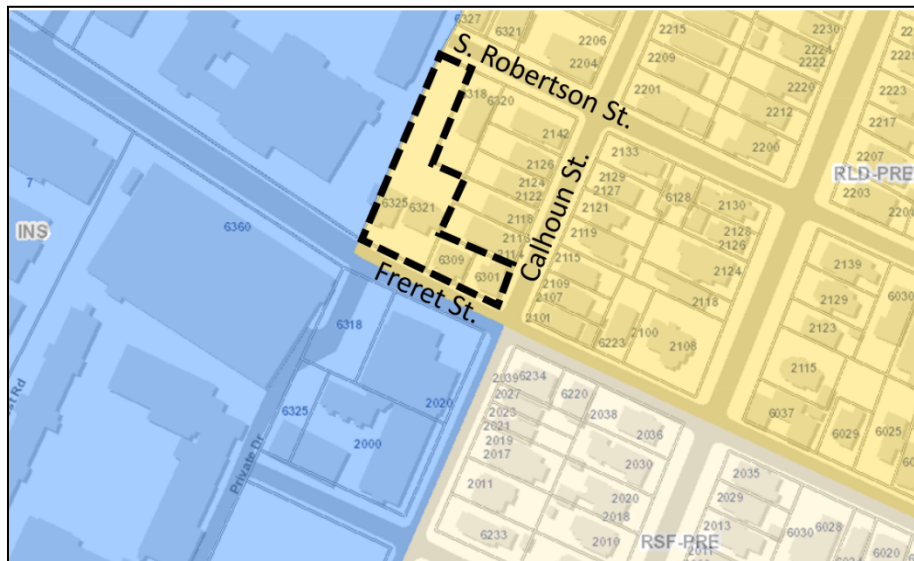
14) *Change of Future Land Use Map Designation from Residential Low Density Pre-War to **Institutional*** for the property located on Lots 1A and 3A, Square 109, bounded by Magnolia St., Calhoun St., S. Robertson St., and the Tulane Campus, in the Sixth Municipal District. The municipal addresses are **6318 - 6328 Magnolia Street**.



15) *Change of Future Land Use Map Designation from Residential Low Density Pre-War to **Institutional*** for the property located on Lot C, Square 112, bounded by Clara St., Calhoun St., Magnolia St., and the Tulane Campus, in the Sixth Municipal District. The municipal address is **6320 Clara Street**.



16) *Change of Future Land Use Map Designation from Residential Low Density Pre-War to **Institutional*** for the property located on Lots K, 12, and 13, Square 106, bounded by Freret Street, S. Robertson Street, Calhoun Street and the Tulane Campus, in the Sixth Municipal District. The municipal addresses are **6301-25 Freret Street**.



17) *Change of Future Land Use Map Designation from Mixed Use Medium Density to **Institutional*** for the property located on Lots 7 & 8, Square 672, bounded by Willow and Jena Streets and Napoleon and S. Claiborne Avenues, in the Sixth Municipal District. The municipal address is **2900 Napoleon Avenue.**²



18) *Change of Future Land Use Map Designation from Residential Low Density Pre War to **Institutional*** for the properties located on Lots A, B, and C, Square 655, bounded by Cadiz Street, Willow Street, Clara St., and Upperline St., in the Sixth Municipal District. The municipal addresses are **2828, 2832, and 2838 Cadiz Street.**



² This property is also the subject of the FLUM amendment PD-03-04, which is also a request from Mixed Use Medium Density to Institutional.

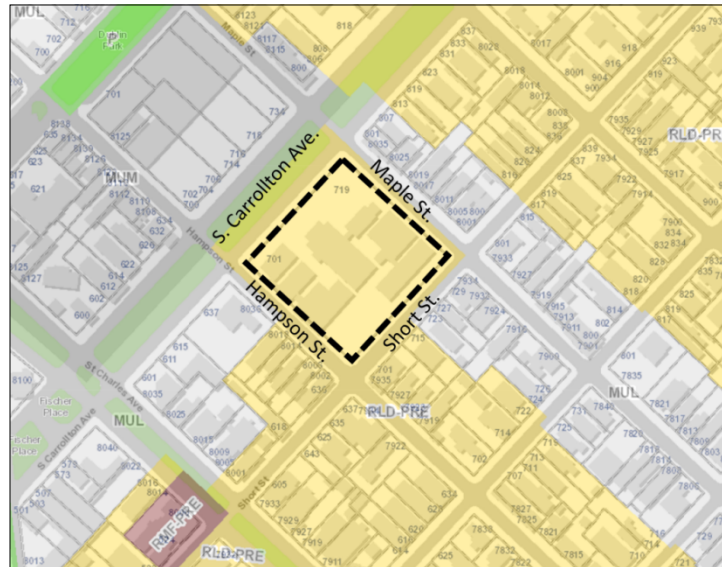
19) *Change of Future Land Use Map Designation from Residential Low Density Pre War to **Institutional*** for the properties located on on Lots 1, 2, 3, and 4, Square 655, bounded by Cadiz Street, Willow Street, Clara Street, and Upperline Street, in the Sixth Municipal District. The municipal addresses are **4601 and 4613 Clara Street**.



20) *Change of Future Land Use Map Designation from Residential Low Density Pre-War to **Neighborhood Commercial*** for the properties located on Lots C, A2 and Z, Square 450, Seventh Municipal District, bounded by Earhart Boulevard, Monroe, Colapissa, and Leonidas Streets. The municipal addresses are **3014 Leonidas Street, 3027 Monroe Street, and 8615 Earhart Boulevard**.



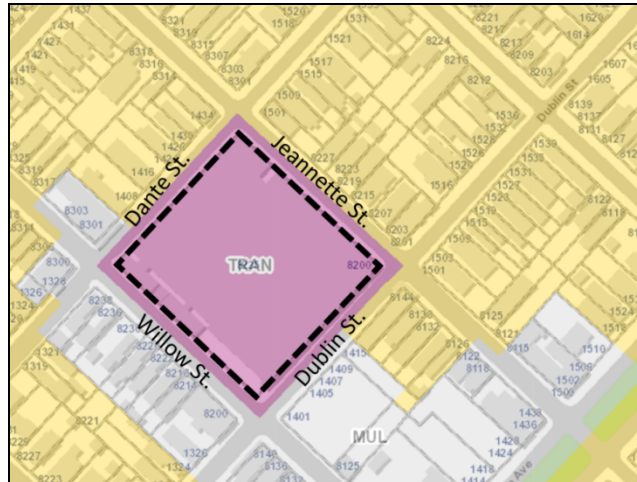
21) Change of Future Land Use Map Designation from Residential Low Density Pre-War to **Mixed Use Low Density** for the property is located on Square 84, bounded by S. Carrollton Avenue, Hampson Street, Maple Street and Short Street, in the Seventh Municipal District. The municipal addresses are **701-719 South Carrollton Ave.**



22) Change of Future Land Use Map Designation from Parkland and Open Space (Square 612) and Residential Low Density Pre-War (Square 613) to **Residential Multi-Family Pre-War** for the properties on located on Lot 612-A, Square 612, and Lot 613-B, Square 613 (not including the undesignated triangle portion of Square 625 on the river side of Airline Highway), Seventh Municipal District, bounded by Palmetto Street, Eagle Street, Airline Highway, and Leonidas Street. The municipal addresses are **8701 Palmetto Street and 3801 Monroe Street.**



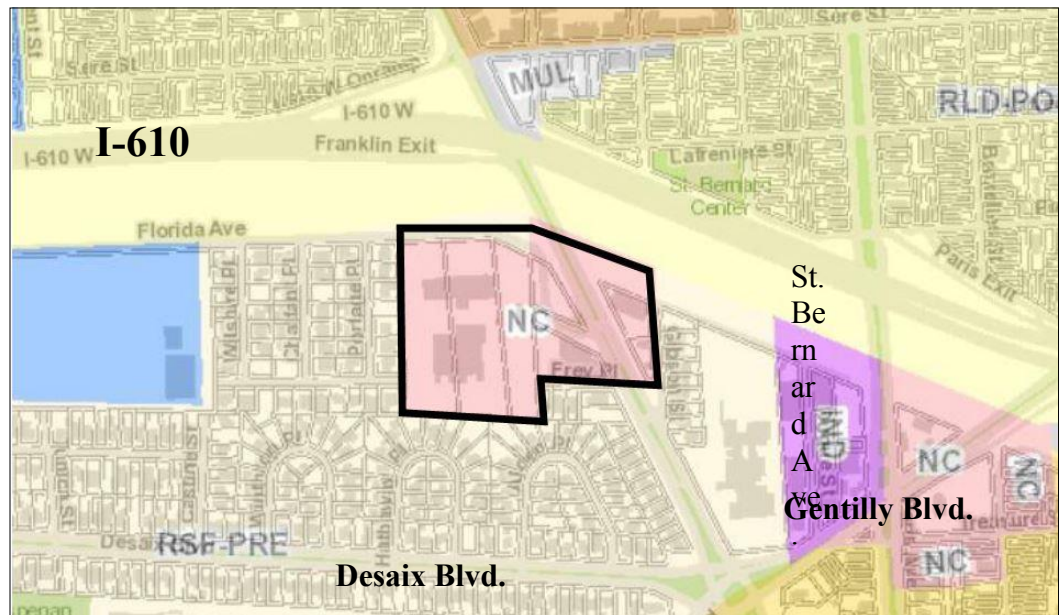
23) *Change of Future Land Use Map Designation from Transportation to **Mixed Use Low Density*** for the property comprising all of Square 180 bounded by Dante, Willow, Dublin, and Jeanette Streets, in the Seventh Municipal District. The municipal address is **8200 Jeanette Street**.



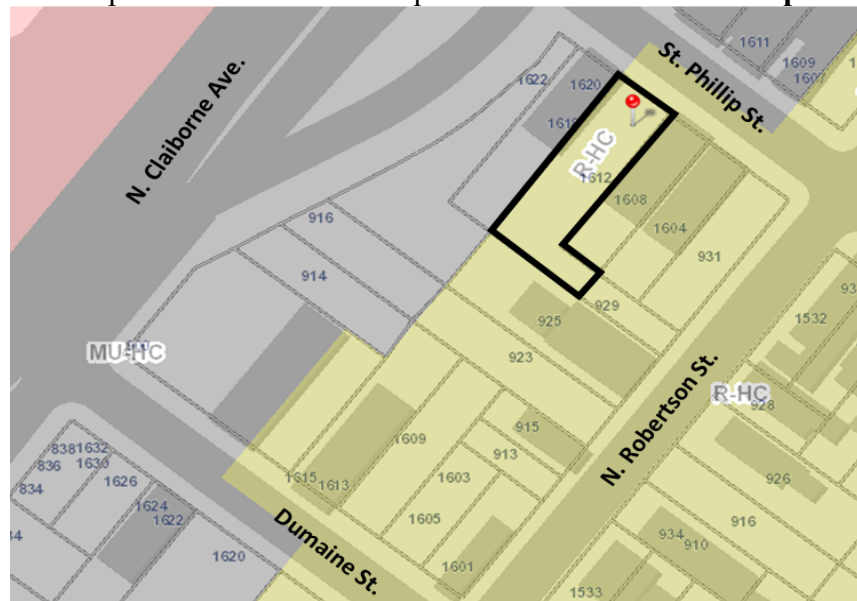
ATTACHMENT A

PLANNING DISTRICT 4 FUTURE LAND USE MAP AMENDMENTS

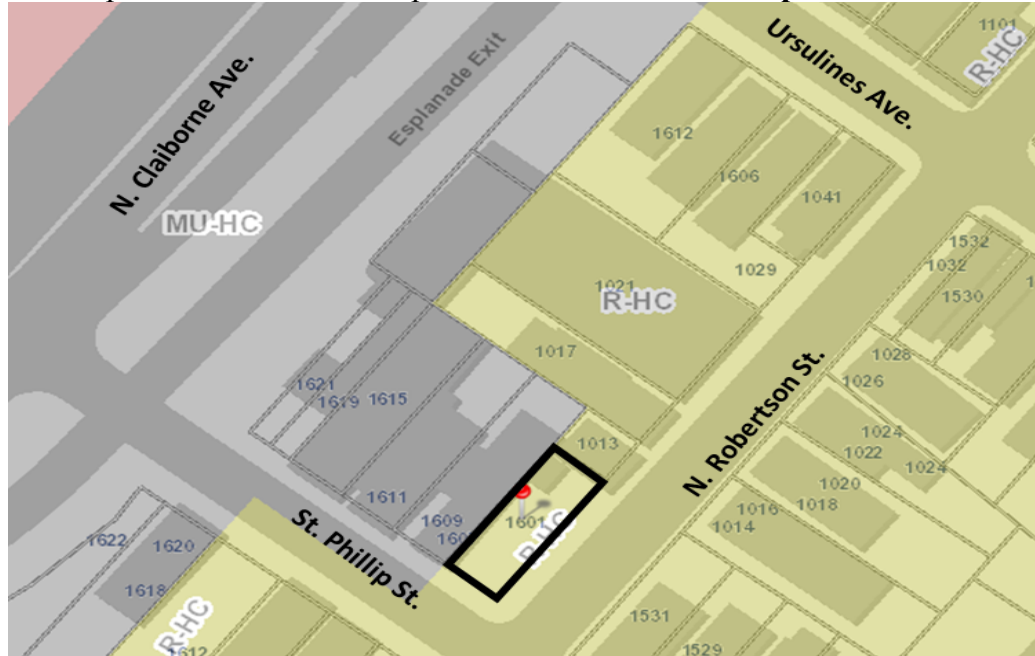
- 1) Change of Future Land Use Map Designation from Neighborhood Commercial to **Mixed Use Low Density** for all lots and squares designated NC, bounded by Norfolk Southern RR ROW, Gibson St, the continuation of Frey Pl, and Portage Pl.



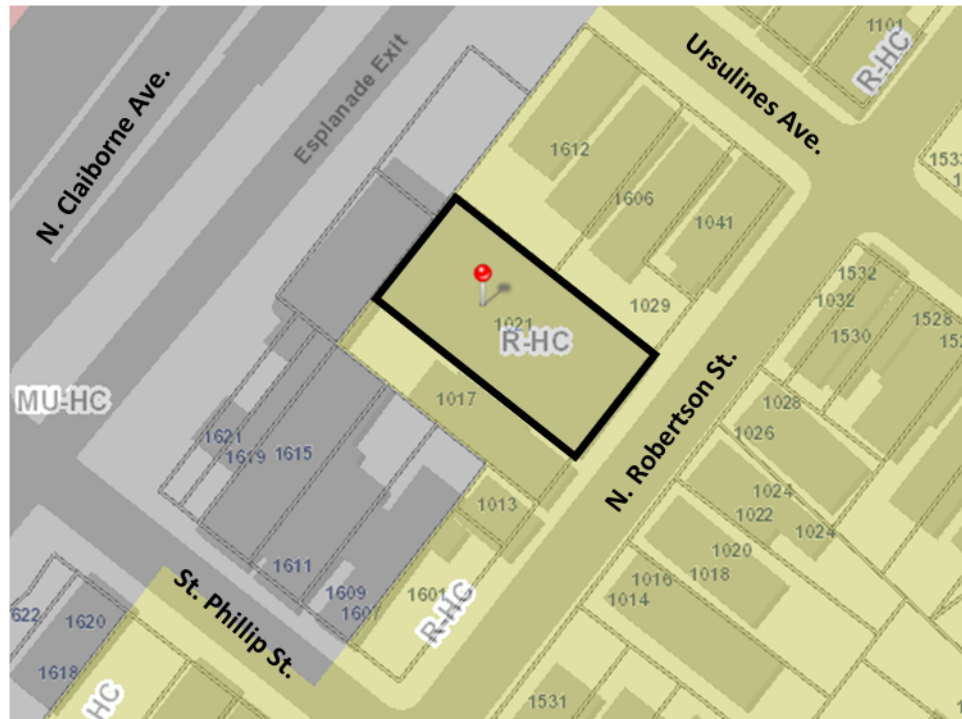
- 2) Change of Future Land Use Map Designation from R-HC Residential Historic Core to **MU-HC Mixed Use Historic Core** for the property located on Lot C, Square 197, in the Second Municipal District. The municipal address is 1612 St. Phillip Street.



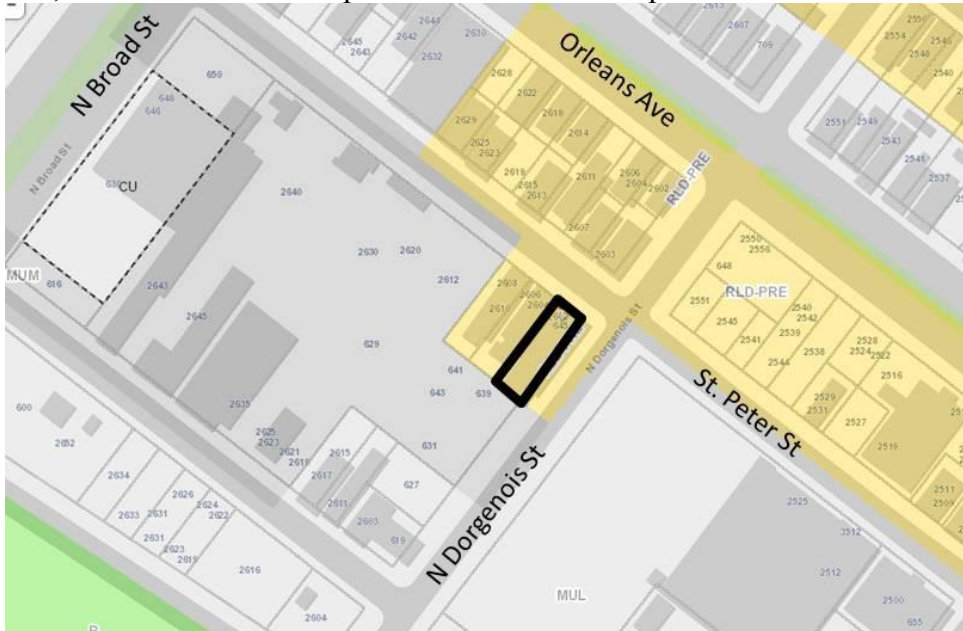
- 3) Change of Future Land Use Map Designation from R-HC Residential Historic Core to **MU-HC Mixed Use Historic Core** for the property located on Lot A, Square 198, in the Second Municipal District. The municipal address is **1601 St. Phillip Street**.



- 4) Change of Future Land Use Map Designation from R-HC Residential Historic Core to **MU-HC Mixed Use Historic Core** for the property located on Lot 3 and Lot 6, Square 198, in the Second Municipal District. The municipal address is **1021 North Robertson Street**.



- 5) Change of Future Land Use Map Designation from RLD-PRE Residential Low Density Pre War to **MUL Mixed Use Low Density** for the property located on Lot 22, Square 337, in the Second Municipal District. The municipal address is **2600 St. Peter Street**.



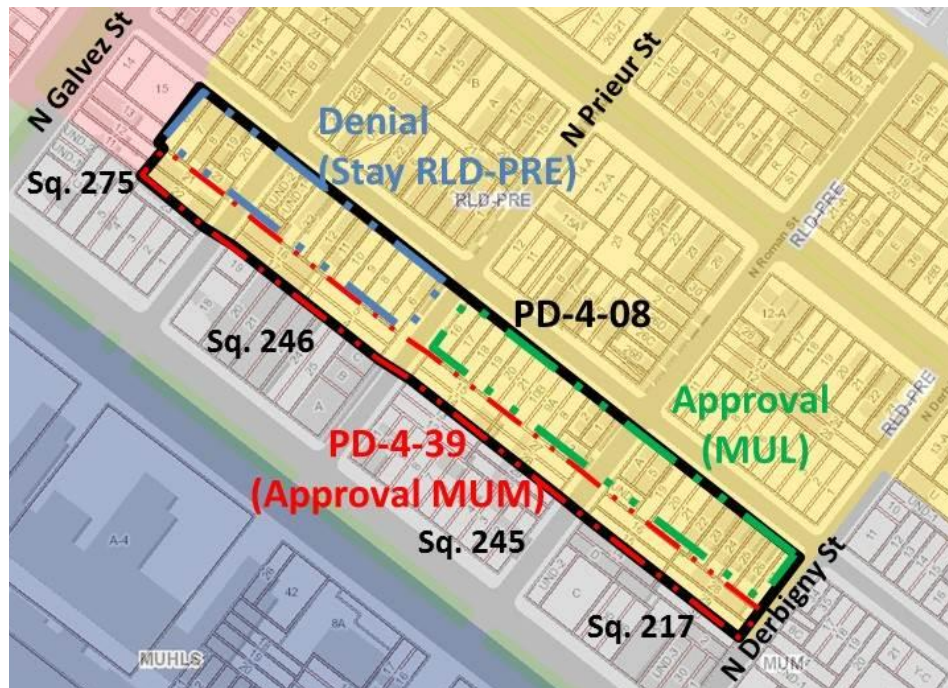
- 6) Change of Future Land Use Map Designation from RLD-PRE Residential Low Density Pre War to **MUL Mixed Use Low Density** for the area that includes Lots Z, 16-21, and 56-57 on Square 583, and Lots 18-19 on Square 576, in the First Municipal District. The municipal addresses are **2545-2627 Banks Street**.



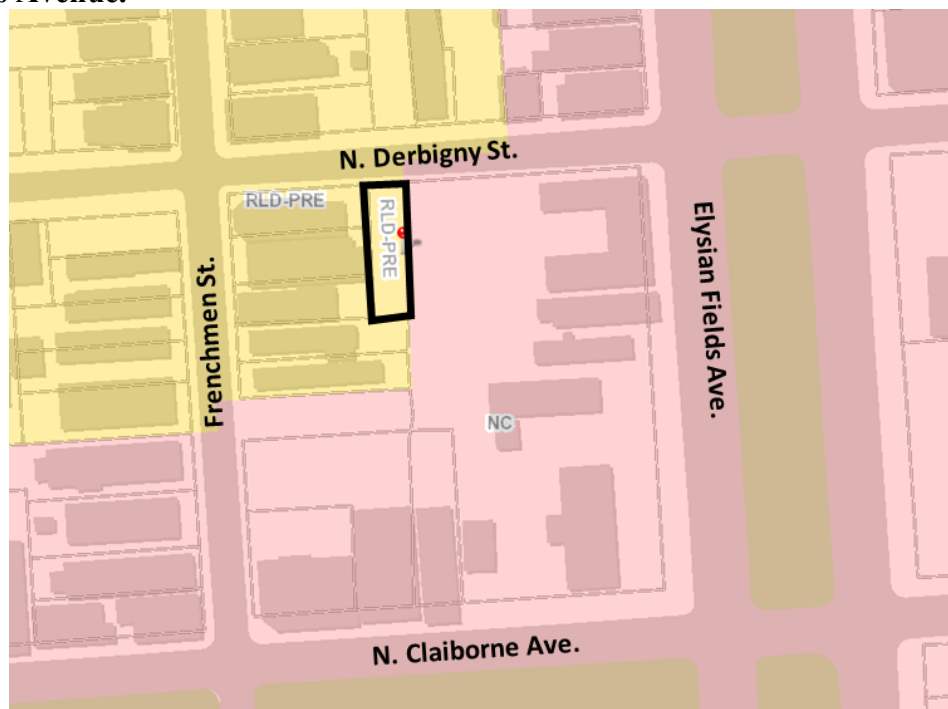
- 7) Change of Future Land Use Map Designation from MUL Mixed Use Low Density & RLD-PRE Residential Low Density Pre War to **MUM Mixed Use Medium Density** for the area that includes all lots (1-3, 5A, 6b, 7-12, 14A, 15-17, 20A1, & 22-33) on Square 607, in the First Municipal District. **There are multiple municipal addresses.**



- 8) Change of Future Land Use Map Designation from RLD-PRE Residential Low Density Pre War to **MUL Mixed Use Low Density** for the area for between N. Prieur and N. Derbigny Streets on Squares 217 and 245. **There are multiple municipal addresses.**



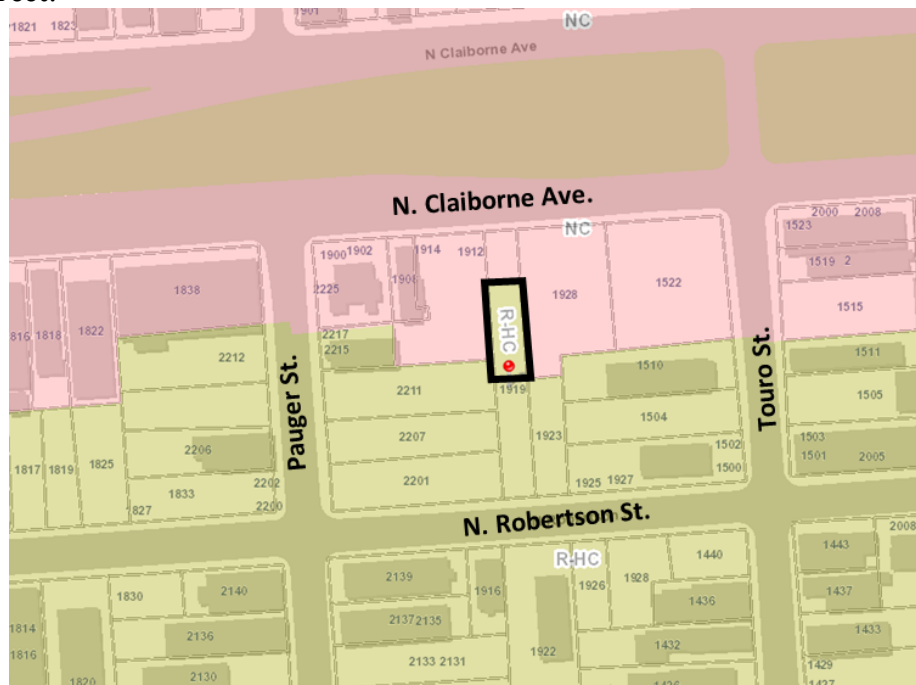
- 9) Change of Future Land Use Map Designation from RLD-PRE Residential Low Density Pre War to **MUM Mixed Use Medium Density** for the property that includes a portion of Lot CVS on Square 748 in the Third Municipal District. The municipal address is **1600 Elysian Fields Avenue**.



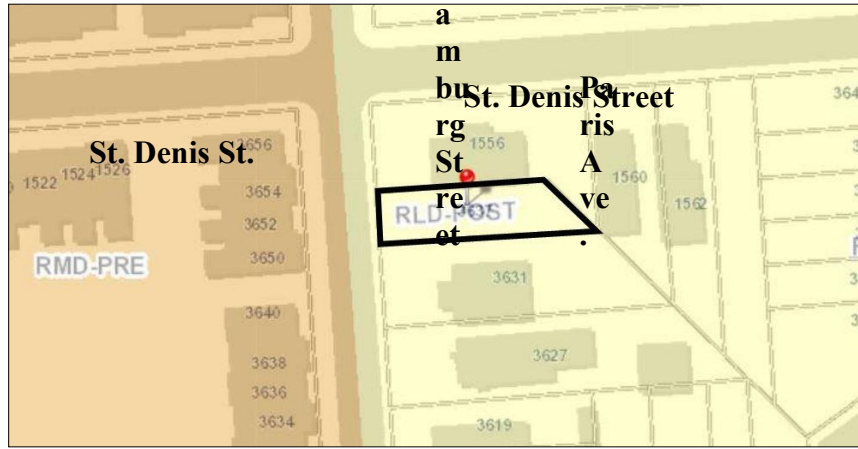
- 10) Change Future Land Use Map Designation from R-HC Residential Historic Core to **MU-HC Mixed Use Historic Core** the property located on Lot 4-A, Square 112, in the Second Municipal District.



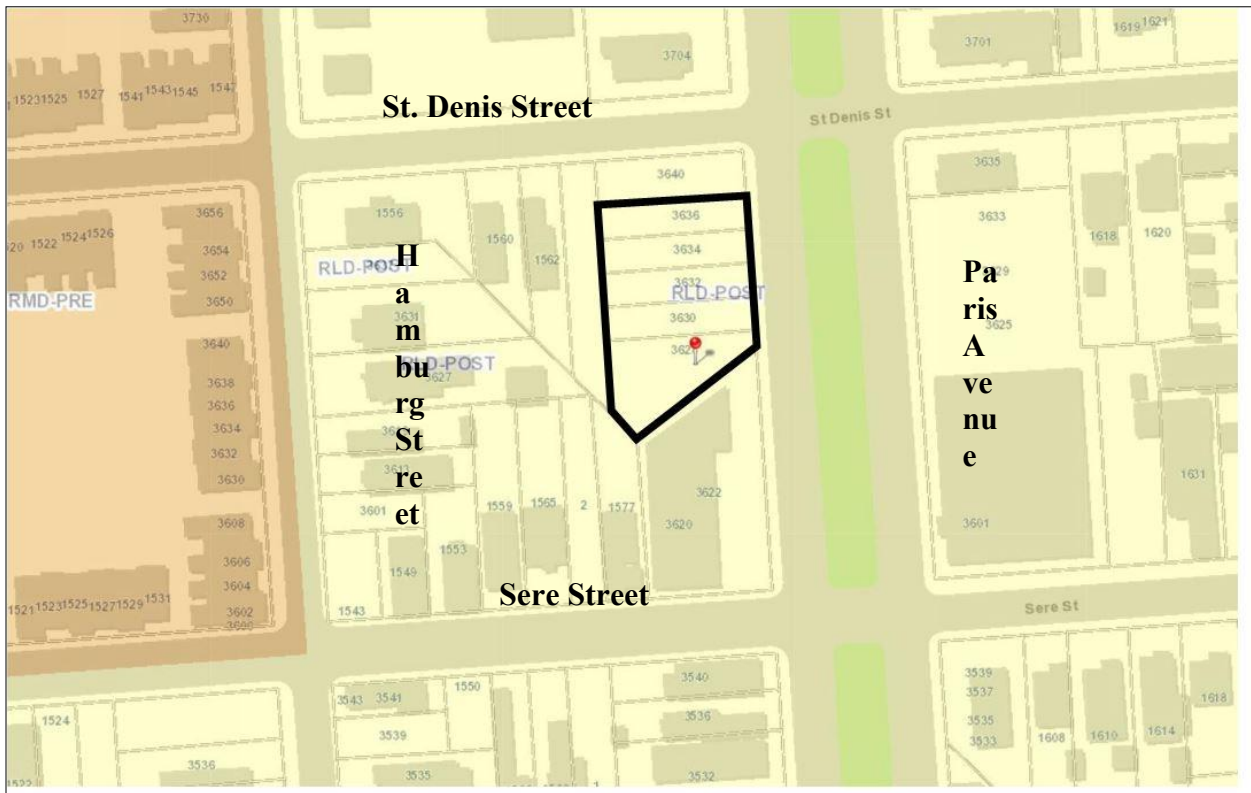
- 11) Change of Future Land Use Map Designation from R-HC Residential Historic Core to **MU-HC Mixed Use Historic Core** for the property that includes a portion of Lot 15 on Square 637 in the Third Municipal District. The municipal address is **1919 North Robertson Street**.



- 12) Change the FLUM designation from Residential Low Density Post-War to **Neighborhood Commercial** for Lot 14 Square 248, Bounded by Hamburg, St Denis, Paris, and Sere; Addresses are **3635 and 3637 Hamburg Street**.



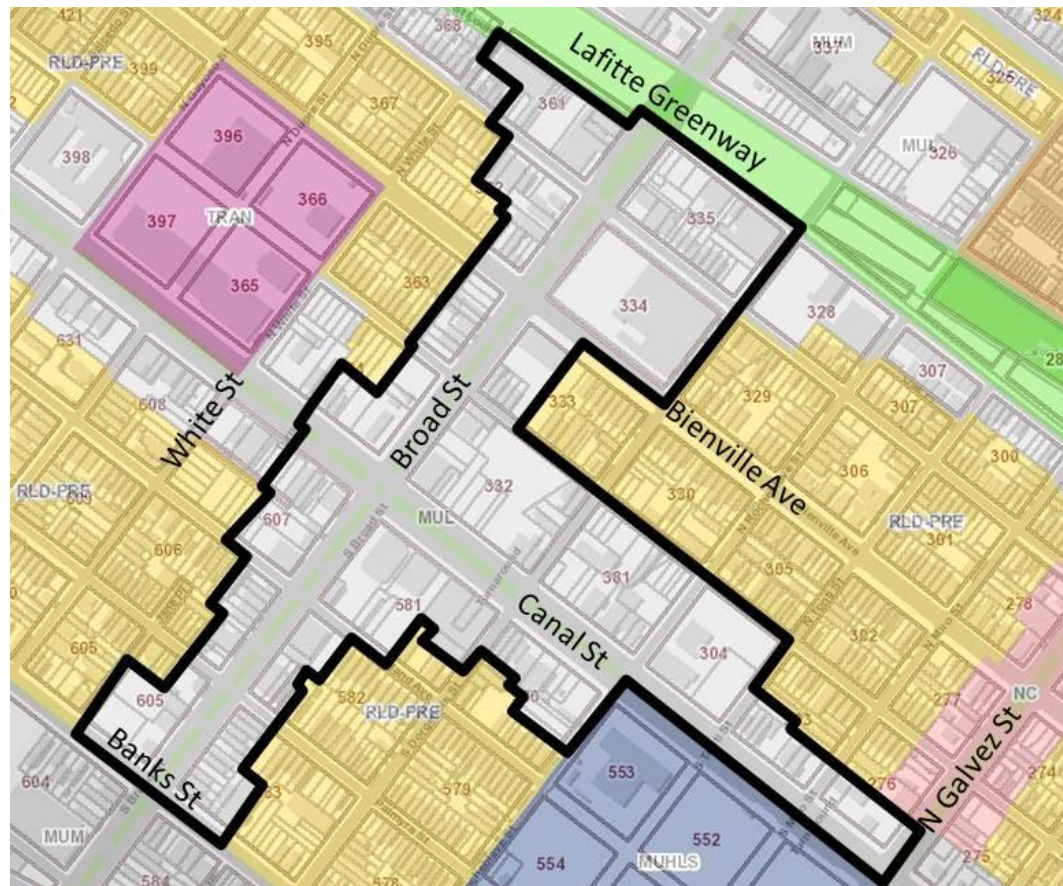
- 13) Change the FLUM designation from Residential Low Density Post-War to **Neighborhood Commercial** for Lots A, B, C, D, E Square 2481 Bounded by Paris, St Denis, Hamburg, Sere; addresses are **3628 thru 3636 Paris Ave**.



- 14) Change of Future Land Use Map Designation from RLD-PRE Residential Low Density Pre War to **MUM Mixed Use Medium Density** for the properties Lot M and an undesignated lot, on Square 583, in the First Municipal District. The municipal address is **2644 Palmyra Street**.



15) Change of Future Land Use Map Designation from MUL Mixed Use Low Density to **MUM Mixed Use Medium Density** for the area that includes all lots currently designated MUL in Squares 276, 303, 304, 381, 580, 332, 581, 582, 583, 605, 606, 363, 333, 334, 362, 335, and lots A, 16, 1 thru 7, 33, 26, 27, 28, pt. 9, and two undesignated lots in Square 361, Lots S, T, 16 thru 23, B, C, and 13 in Square 364, Lots 8 thru 12, 14-A, 15 thru 17, 20-A-1, 22, and 23 in Square 607, bounded by S. Galvez, Banks, N. White, and Saint Louis Streets.



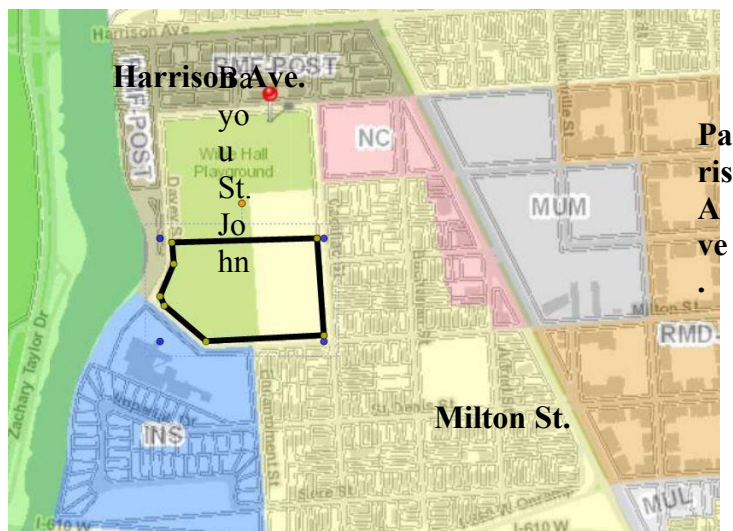
16) Change of Future Land Use Map Designation from RLD-PRE Residential Low Density Pre War to **MUM Mixed Use Medium Density** for the properties Lots 21 and 22, on Square 275, in the Second Municipal District. The municipal addresses are **119-123 N. Johnson Street**.



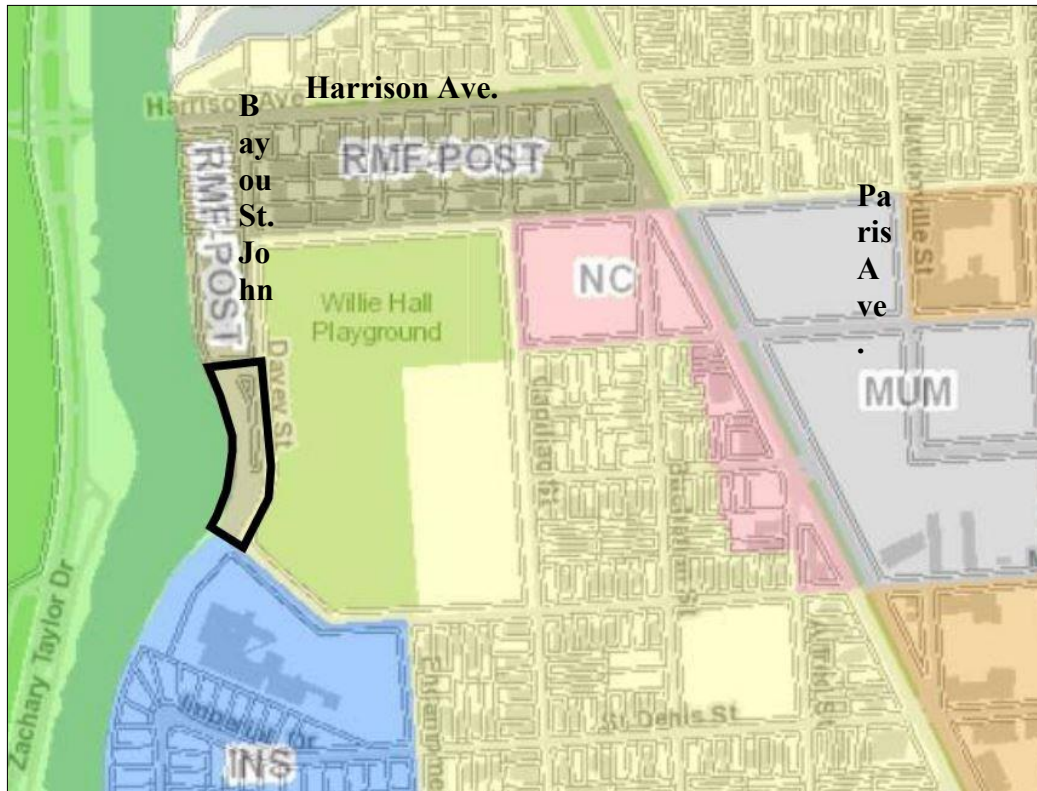
- 17) Change of Future Land Use Map Designation from NC Neighborhood Commercial to **MUL Mixed Use Low Density** for the property located on Lot A, Square 1182, Third Municipal District. The municipal address is **2205 Saint Bernard Avenue**, and is bounded by Saint Bernard Avenue, North Tonti and North Miro Streets, and George N. Conner Drive.



- 18) Change the FLUM designation from Residential Low Density Post-War (RLD-POST) to **Parkland/Open Space (P)** for the property located at **1200 Senate Street; Willie Hall Playground**, portion of site



19) Change the FLUM designation from Residential Post-War Multifamily to **Parkland/Open Space** for the area of **Bayou St. John Shoreline at Milton Street**.

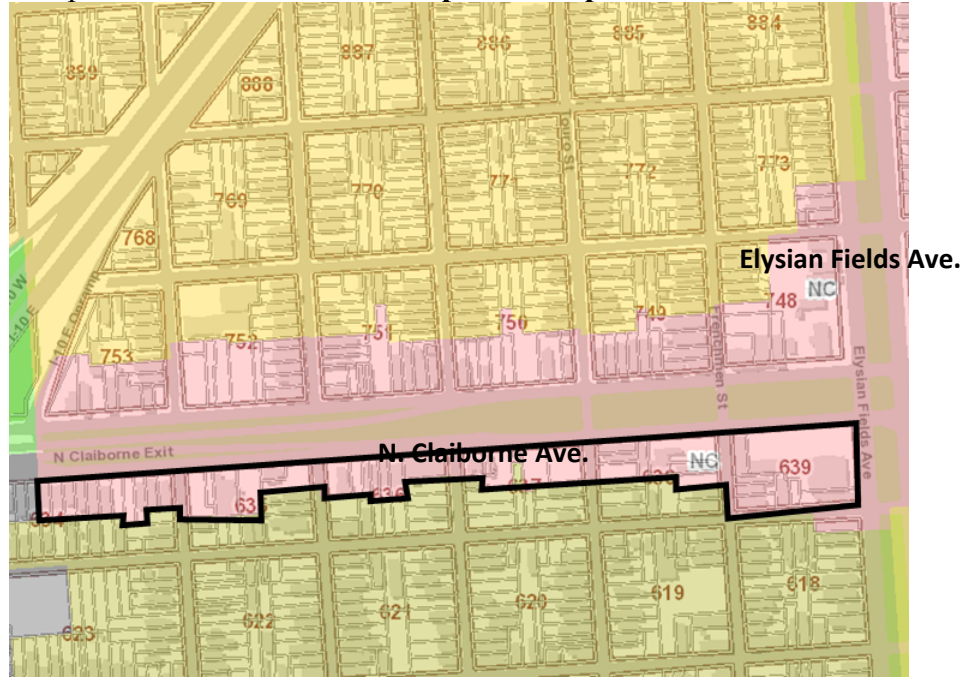


20) Change the FLUM designations for properties on Milton Street, from Bayou St. John to St. Bernard Ave., from Residential Low Density Post-War (RLD-POST) to **Mixed Use Low Density** for the **1200 and 1300 Blocks of Milton Street**, from Bayou St. John to St. Bernard Ave.

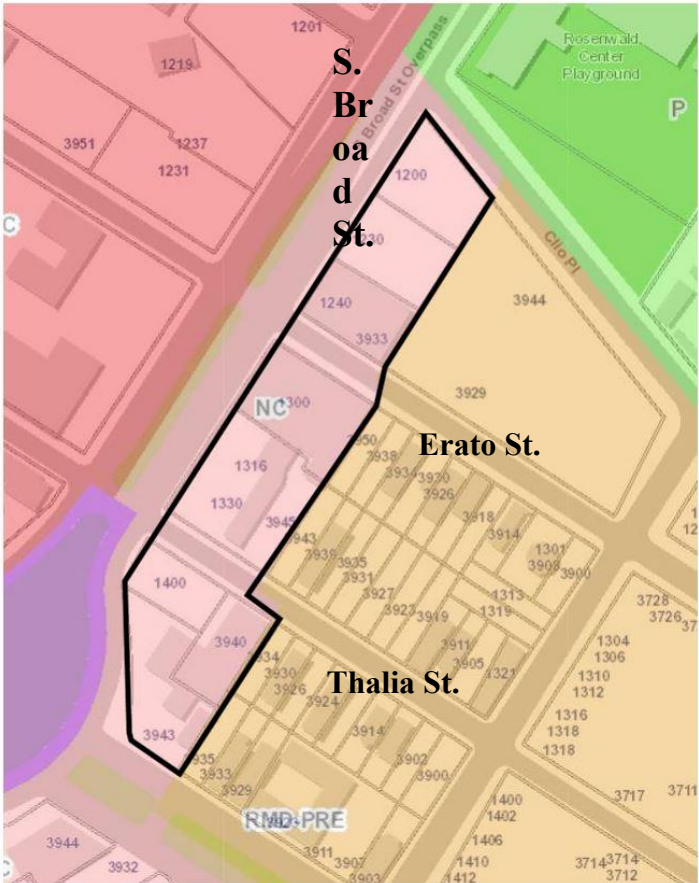


Paris Ave.

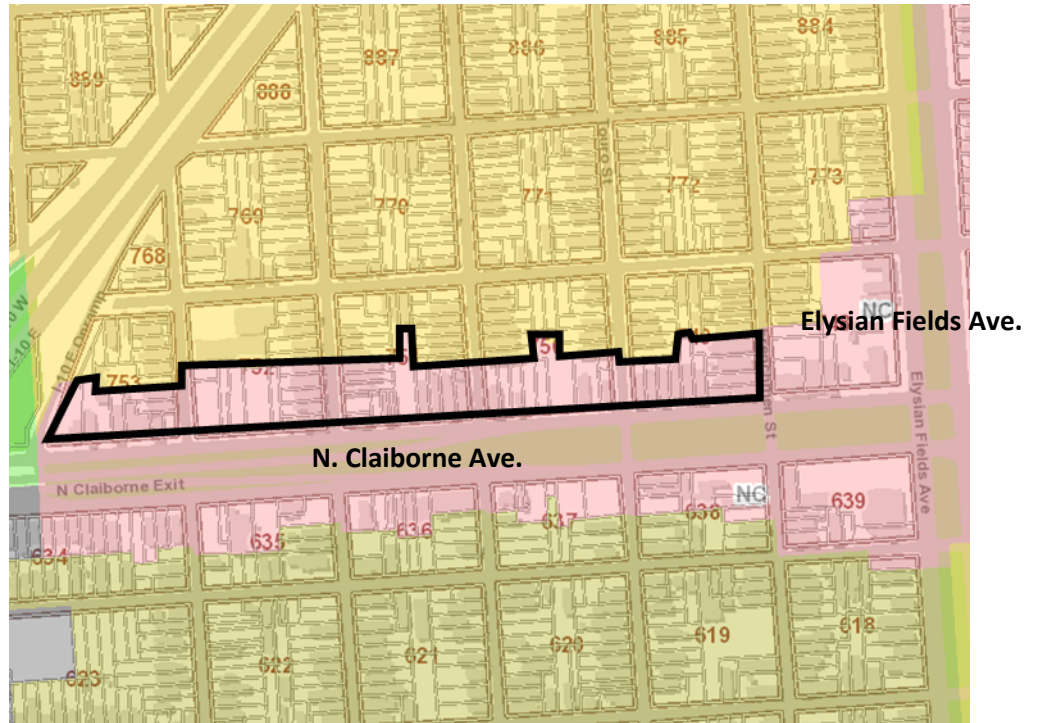
- 21) Change of Future Land Use Map Designation from NC Neighborhood Commercial to **MU-HC Mixed Use Historic Core** for the properties that include multiple lots currently designated NC Neighborhood Commercial on Squares 634, 635, 636, 637, 638, and 639 in the Third Municipal District. **There are multiple municipal addresses.**



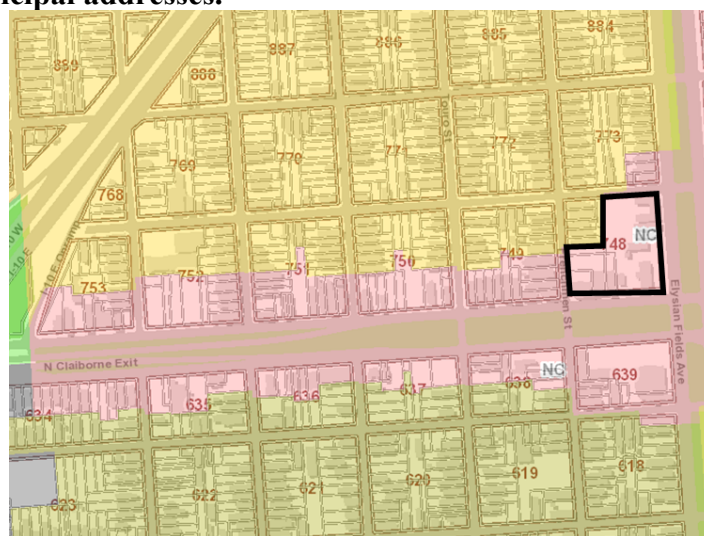
- 22) Change the FLUM designations from Neighborhood Commercial (NC) to **Mixed Use Medium Density (MUM)** for all lots designated NC on squares bounded by S. Broad Ave, Clio Pl, S. Dorgenois St., and Martin Luther King Jr. Blvd.



- 23) Change of Future Land Use Map Designation from NC Neighborhood Commercial to **MUL Mixed Use Low Density** for the multiple lots currently designated NC Neighborhood Commercial on Squares 749, 750, 751, 752, and 753 in the Third Municipal District. **There are multiple municipal addresses.**



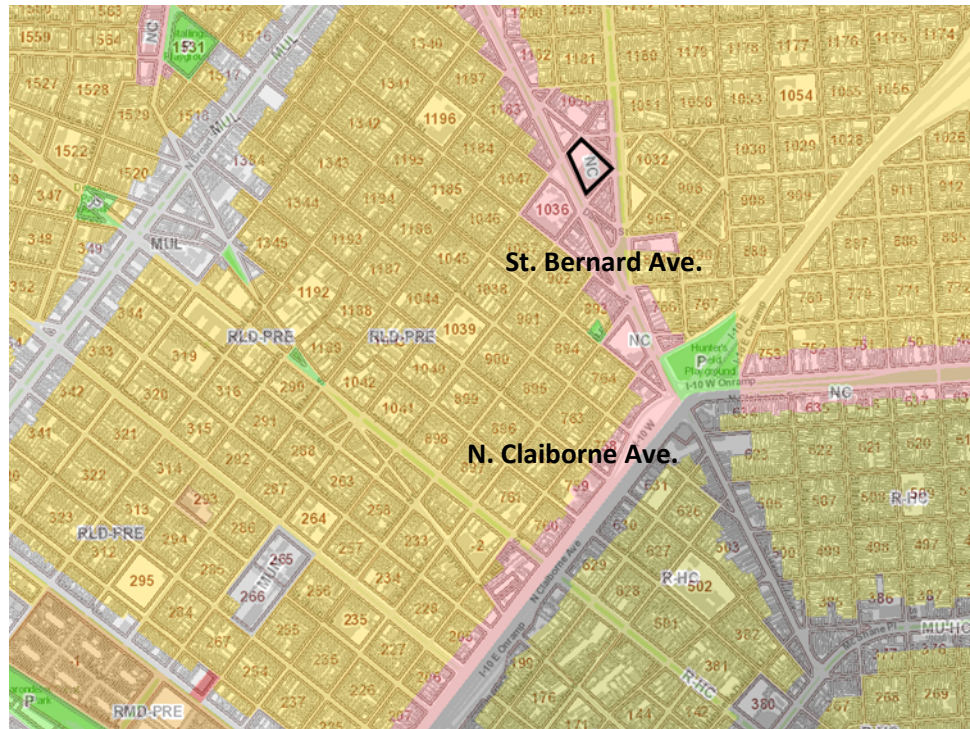
- 24) Change of Future Land Use Map Designation from NC Neighborhood Commercial to **MUM Mixed Use Medium Density** for the six lots currently designated NC Neighborhood Commercial on Square 748 in the Third Municipal District. **There are multiple municipal addresses.**



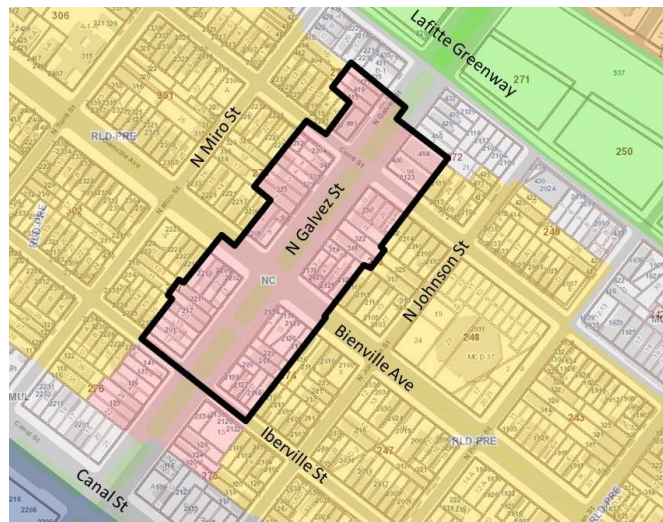
25) Change of Future Land Use Map Designation from NC Neighborhood Commercial to **MUL Mixed Use Low Density** for several parcels on squares with frontage along North Claiborne Avenue (from Orleans Avenue to St. Bernard Avenue) and St. Bernard Avenue (from North Dorgenois Street to Claiborne Avenue. The request includes Square 1050 (with frontage on Aubrey Street), Square 1033A (with frontage on D'abadie Street), and Square 891 (with frontage on AP Tureaud Avenue), but excludes square 1035.



26) Change of Future Land Use Map Designation from NC Neighborhood Commercial to **MUL Mixed Use Low Density** for the properties that include Lot A1 and Lot B1 on Square 1035 in the Third Municipal District. The municipal address is **2001 St. Bernard Avenue**.



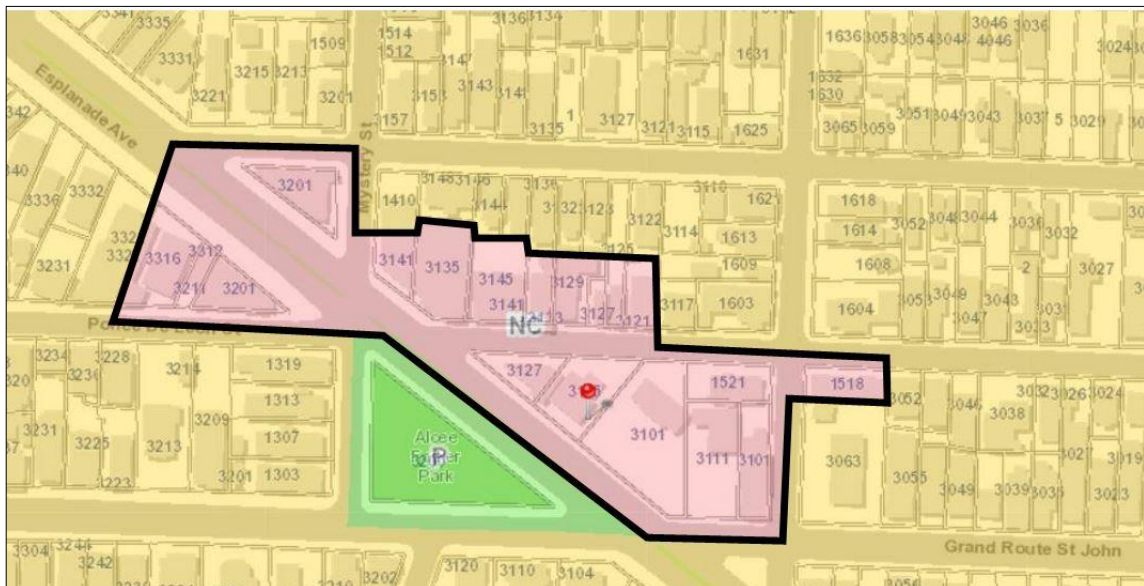
27) Change of Future Land Use Map Designation from NC Neighborhood Commercial to **MUL Mixed Use Low Density** for the area that includes all lots designated NC on squares with frontage on N. Galvez Street between St. Louis Street and Iberville Street. **There are multiple municipal addresses.**



28) Change the FLUM designations from Neighborhood Commercial (NC) to **Mixed Use Low Density (MUL)** for all lots designated NC on squares B, D, D, and 545 at the intersection of N. Carrollton Ave. and Dumaine St.

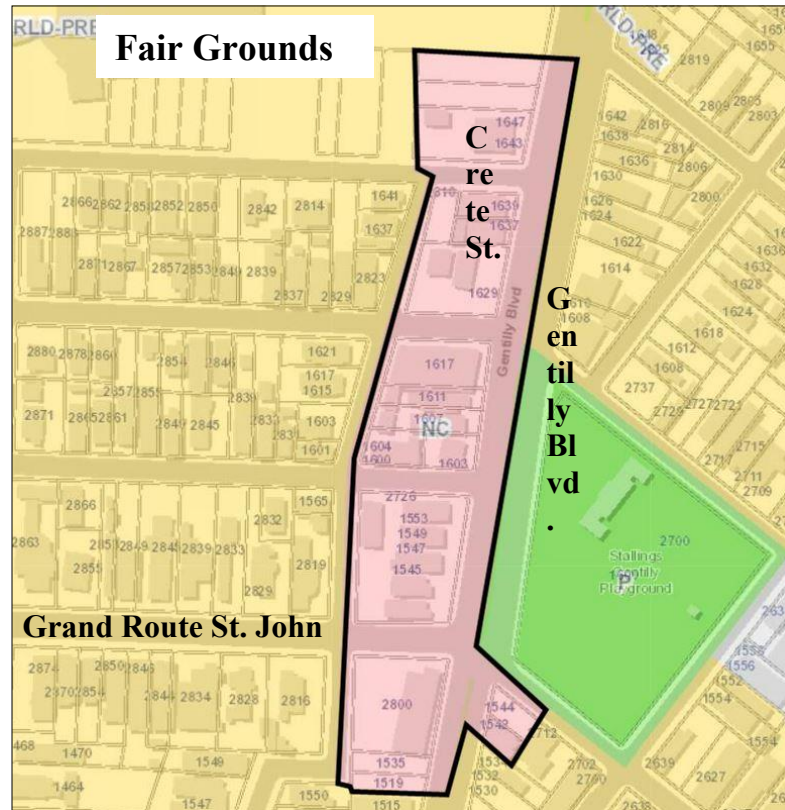


29) Change the FLUM designations from Neighborhood Commercial (NC) to **Mixed Use Low Density (MUL)** for all lots designated NC in the area bounded by Grand Route St, John St, Moss St., Esplanade Ave., Maurepas St., and Sauvage St., in Squares 1552,

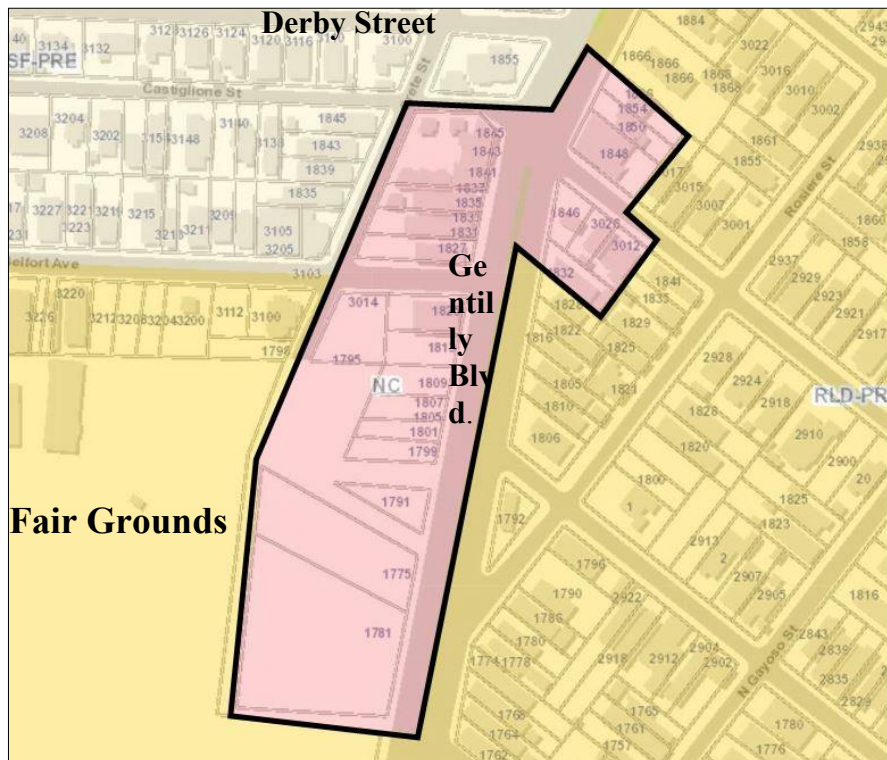


1553, 1554, 1558, and the area without a square number bounded by Ponce de Leon St., Esplanade Ave., and the extension of Vignaud St.

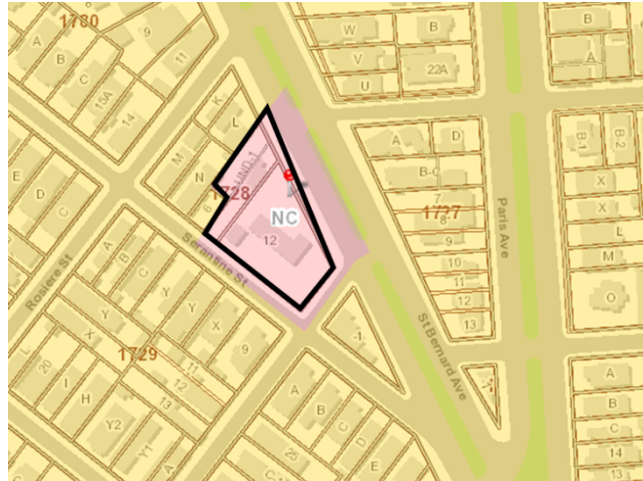
30) Change the FLUM designations from Neighborhood Commercial (NC) to **Mixed Use Low Density (MUL)** for Squares 1734, 1567, 1566, 1565, lots 14-20 on Square 1529, and lots 6-7 on Square 1530 designated NC located between Crete St and Gentilly Blvd.



31) Change the FLUM designations from Neighborhood Commercial (NC) to **Mixed Use Low Density (MUL)** for **multiple addresses** on all lots designated NC on squares bounded by the continuation of Derby Pl., Rosiere St, the continuation of Aubry St, and the continuation of Crete St.



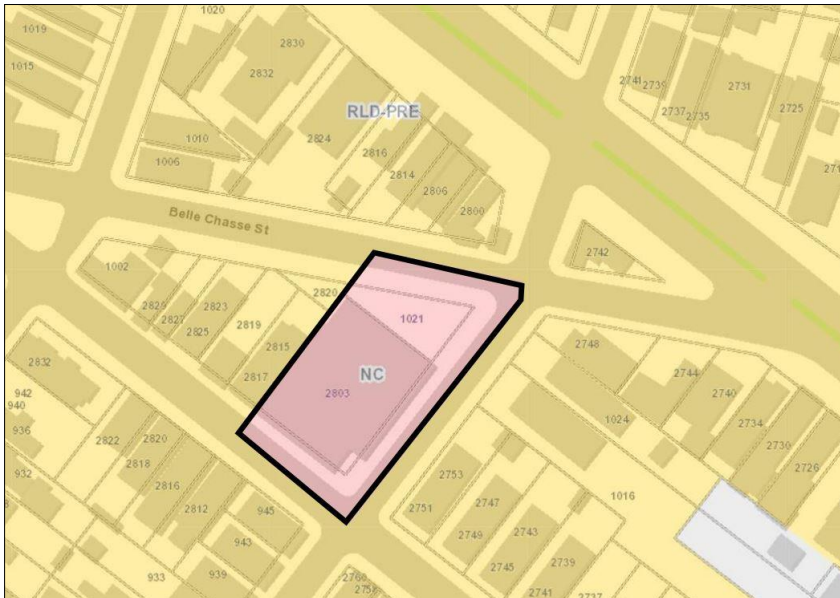
32) Change of Future Land Use Map Designation from NC Neighborhood Commercial to **MUL Mixed Use Low Density** for Lot 12, Pt Lot 6-7, and an undesignated lot on Square 1728 in the Third Municipal District. The municipal address is **2900 St. Bernard Avenue**.



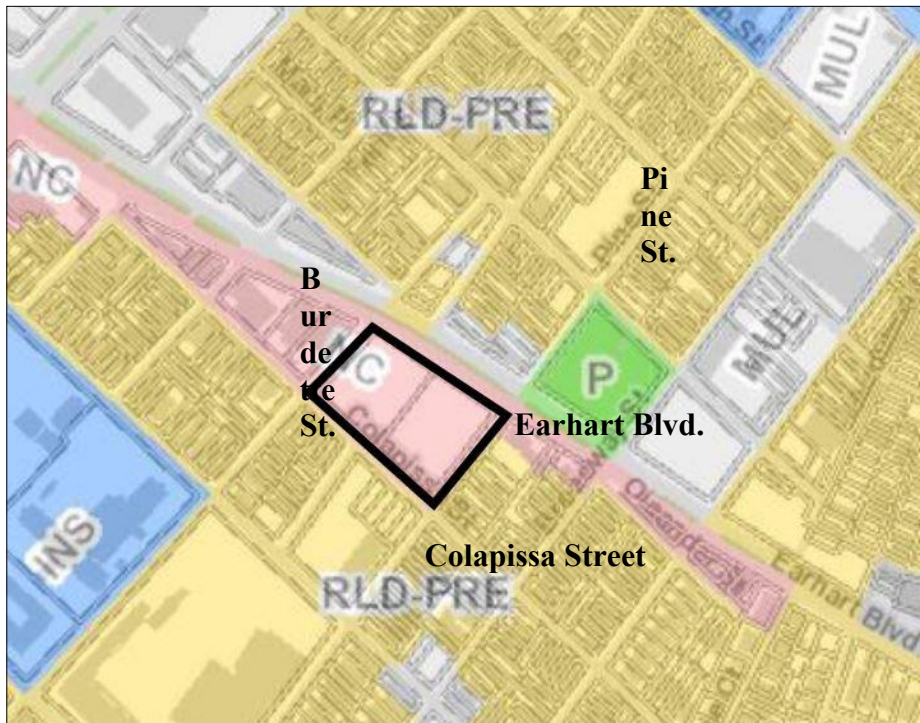
33) Change of Future Land Use Map Designation from NC Neighborhood Commercial to **MUM Mixed Use Medium Density** for the area that includes all lots designated NC on Squares 275 and 276, in the Second Municipal District, bounded by Canal, N. Miro, N. Johnson, and Iberville Streets. There are **multiple municipal addresses**.



34) Change the FLUM designations from Neighborhood Commercial (NC) to **Mixed Use Low Density (MUL)** for **multiple addresses** on Lots 6, 7, 8, J, 9 & 10 in square 375 bounded by Belle Chasse, Saint Phillip, N. Dupre, and N. White Streets.

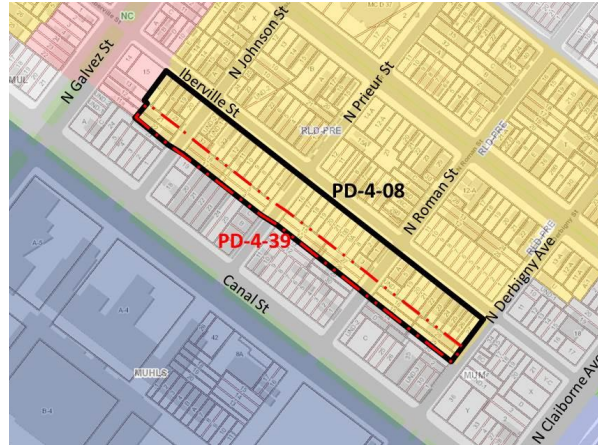


35) Change the FLUM designations from Neighborhood Commercial (NC) to **General Commercial (GC)** for **multiple addresses** on all lots NC on squares 452 and 461 bounded by Earhart, Burdette, Colapissa, and Pine Streets.



36) Change of Future Land Use Map Designation from RLD-PRE Residential Low Density Pre War to **MUM Mixed Use Medium Density** for the area that includes Lots 15, 16, 28,

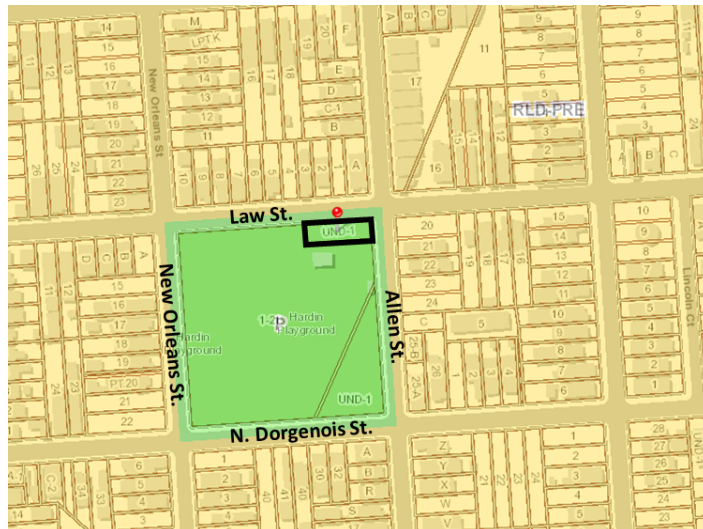
& 29 on Square 217, Lots 14, 15, 27, & 28 on Square 245, Lots 4, 5, 16, & 17 on Square 246, and Lots 21 and 22 on Square 275, in the Second Municipal District, bounded by Canal, N. Galvez, Iberville, and S. Derbigny Streets. There are multiple municipal addresses.



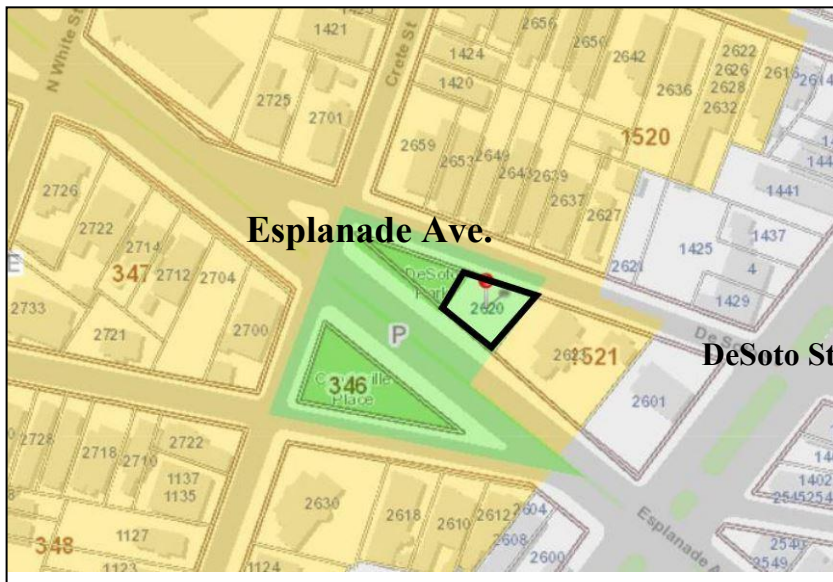
37) Change of Future Land Use Map Designation from P Parkland and Open Space to **MUL Mixed Use Low Density** for the property located on the entirety of Square 538 in the First Municipal District. The municipal address is **501 S. Bernadotte Street**.



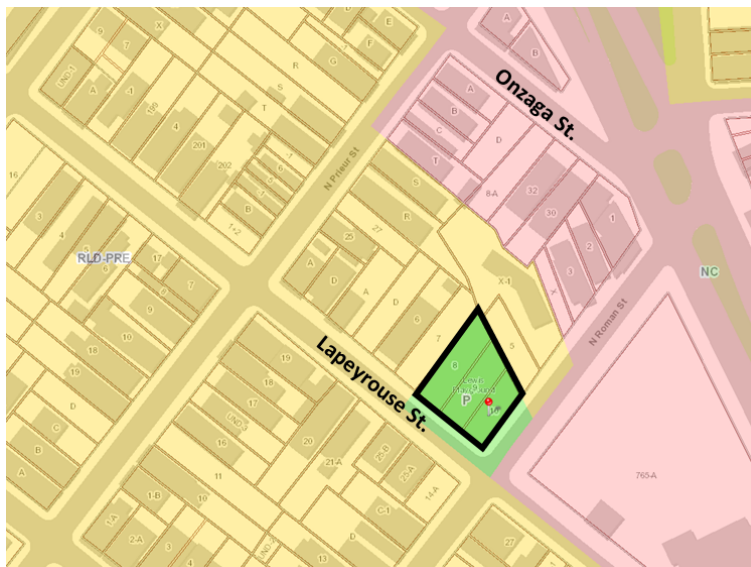
38) Change Future Land Use Map Designation from P Parkland and Open Space to **RLD-PRE Residential Low Density Pre War** for the property that includes Pt. Lots 15 through 18 on Square 1371 in the Third Municipal District. The municipal address is **2540 Allen Street**.



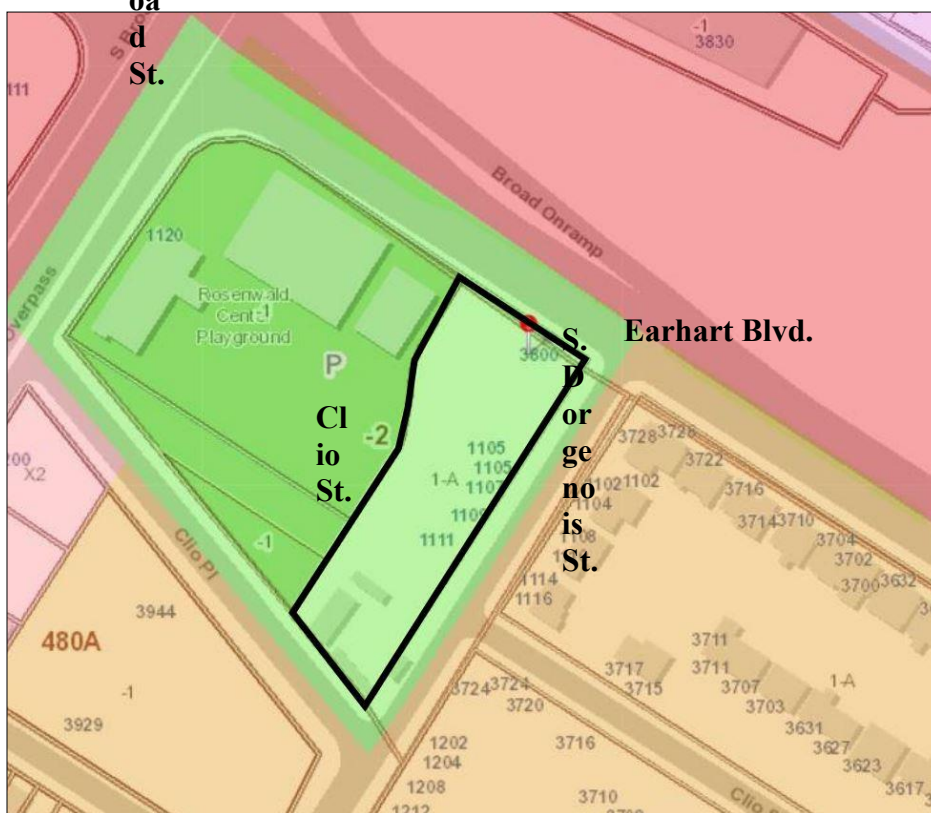
39) Change the FLUM designation from Parkland and Open Space (P) to **Residential Low Density Pre War (RLD-PRE)** for the property located on Sq. 1521 Lot 2 C. The municipal address is **2620 Desoto St.**



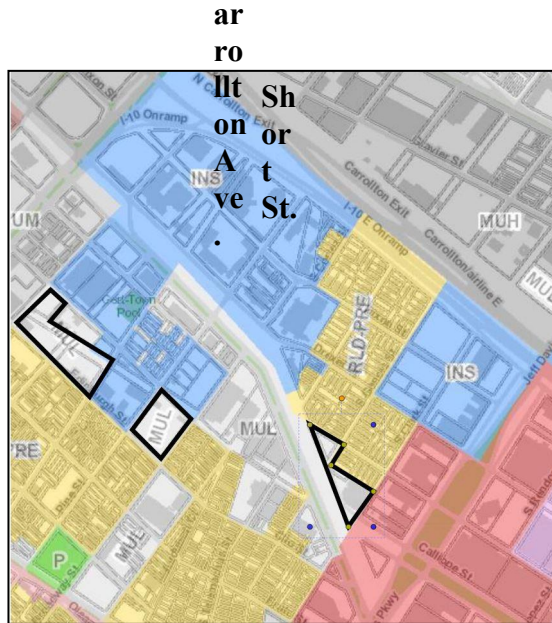
40) Change Future Land Use Map Designation from P Parkland and Open Space to **RLD-PRE Residential Low Density Pre War** for the property that includes Lots 8, 9, and 10 on Square 893 in the Third Municipal District. The municipal addresses are **1801, 1807, and 1809 Lapeyrouse Street.**



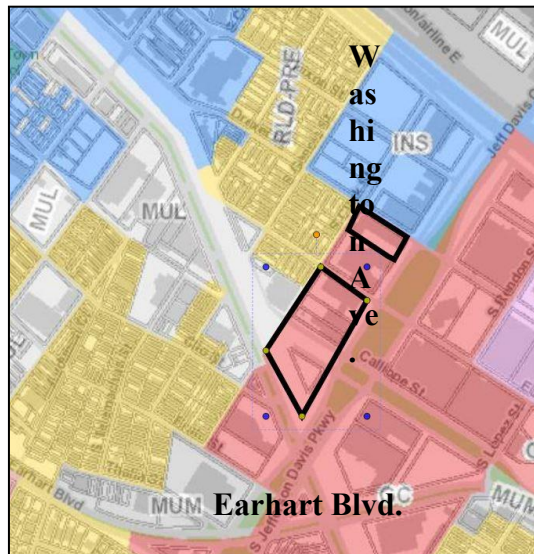
41) Change the FLUM designation from Parkland and Open Space (P) to **Residential Medium Density Pre War (RMD-PRE)** for Sq. 592A on Lot 1-A, Broad St. bounded by S. Dorgenois Street, Clio Place, S. Broad Street, and Earhart Boulevard. The municipal address is **3800 Earhart Blvd.**



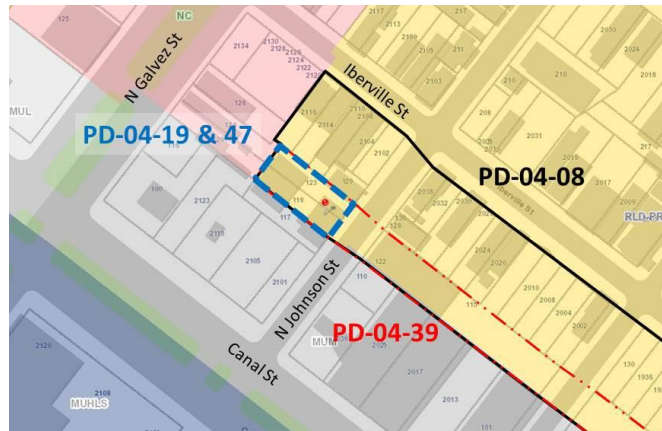
- 42) Change the FLUM designation from Mixed Use- Low Density to **Institutional** for Lot 12, Square 697/524, all of Square 720 and 525, Lot 10, Square 585, all lots Square 543, Lot 2, R-2, M, Square 546, Marleyville Square 5A or 5; Addresses: **1064 S. Genois St., 1045 S. Genois St., 4801 Washington Ave., 7338 Washington Ave., 7801 Edinburgh St., 7901 Edinburgh St., 3525 Short St., 3501 Short St., 3518 Broadway St.**



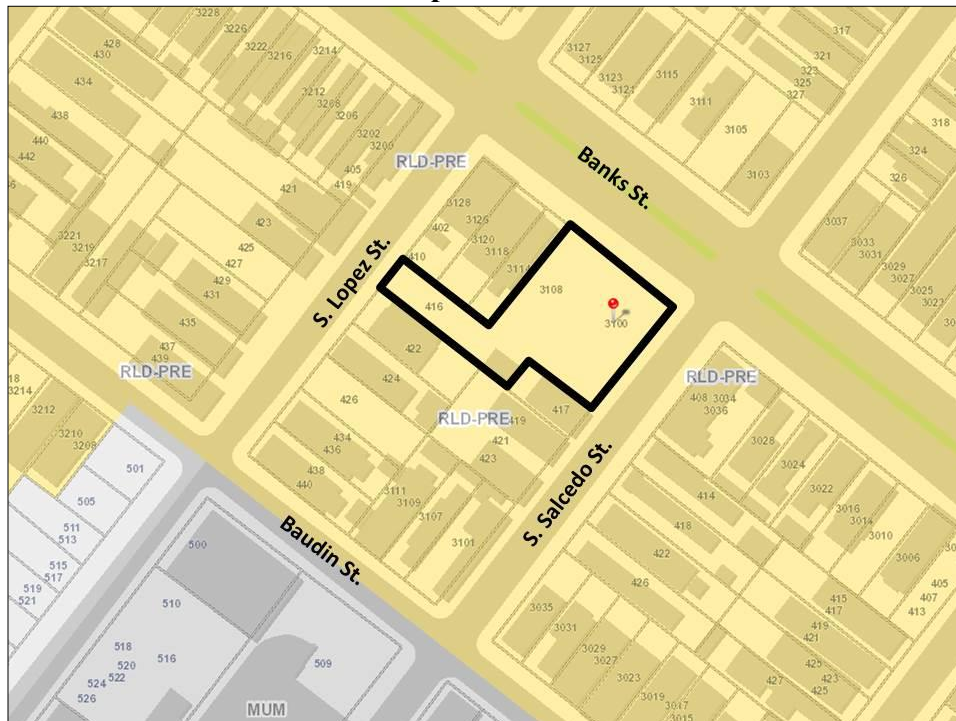
- 43) Change the FLUM designation from General Commercial to **Institutional** for Lots A1, C1, D1, Square 696/520 and an undesignated lot on the entirety of Square 521. The municipal addresses are **1001, 1041, 1069, 1071, 1111 South Jefferson Davis Parkway.**



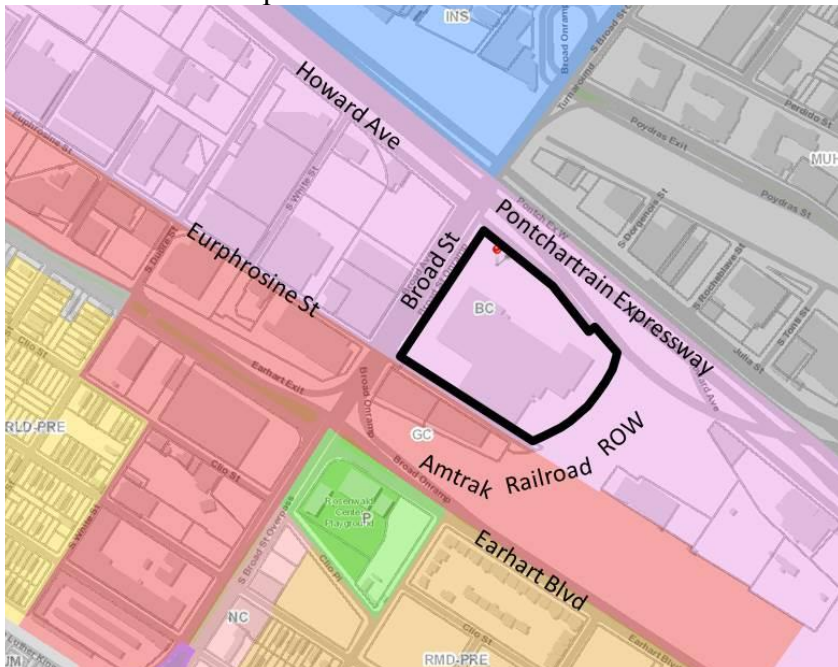
44) Change of Future Land Use Map Designation from RLD-PRE Residential Low Density Pre War to **MUM Mixed Use Medium Density** for Lots 21 and 22, on Square 275, in the Second Municipal District. The municipal addresses are **119-123 N. Johnson Street**.



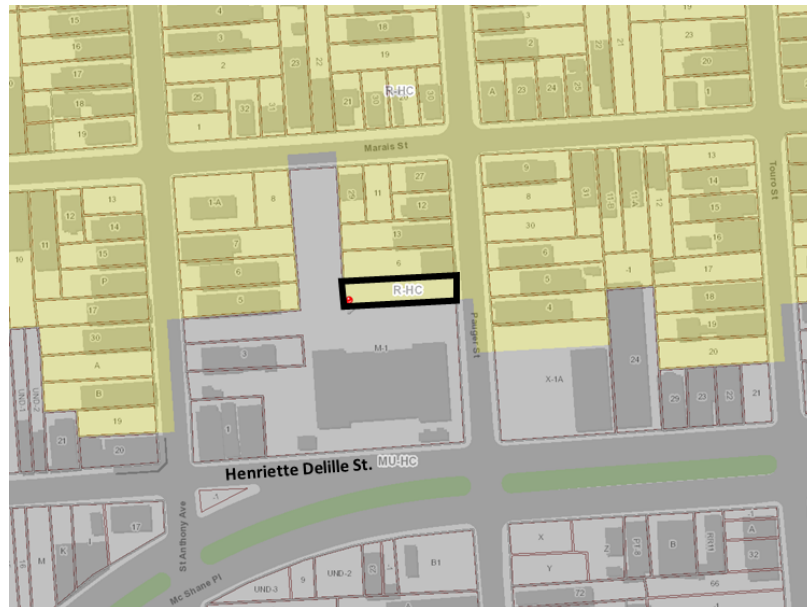
45) Change of Future Land Use Map Designation from RLD-PRE Residential Low Density Pre-War to **MUL Mixed Use Low Density** for the property located on Lot X-1-F, Square 654, in the First Municipal District. The municipal addresses are **3100-3108 Banks Street and 416 South Lopez Street**.



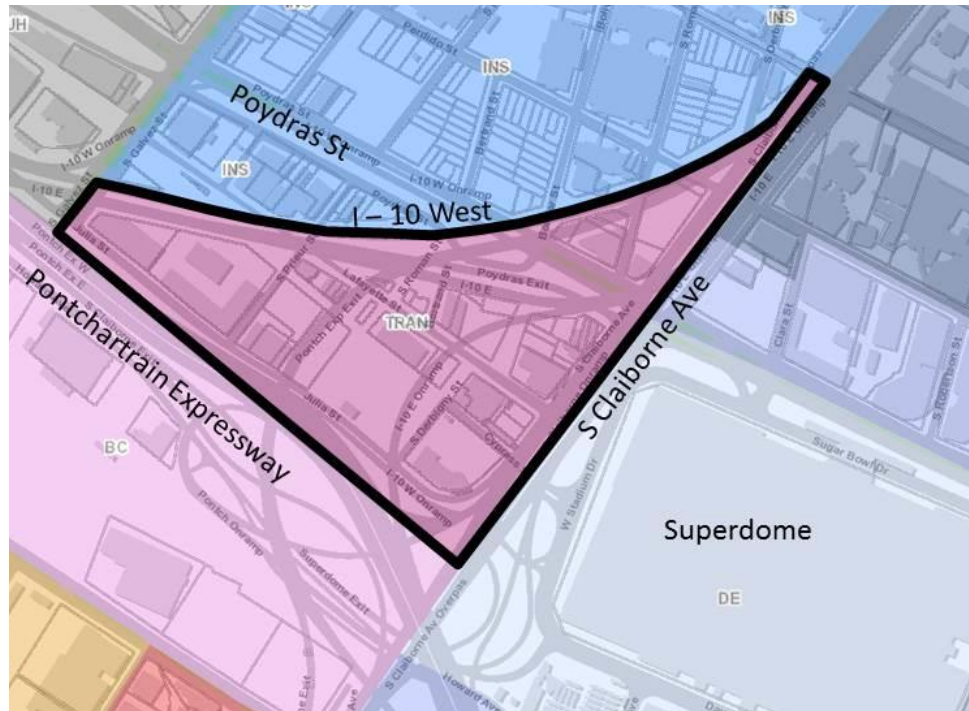
- 46) Change Future Land Use Map Designation from BC Business Center to **MUH Mixed Use High Density** for the property located on Square 590, portions of Squares 571, 572, & 589, and portions of closed Palmetto and Dorgenois Streets, in the First Municipal District. The municipal address is **3800 Howard Avenue**.



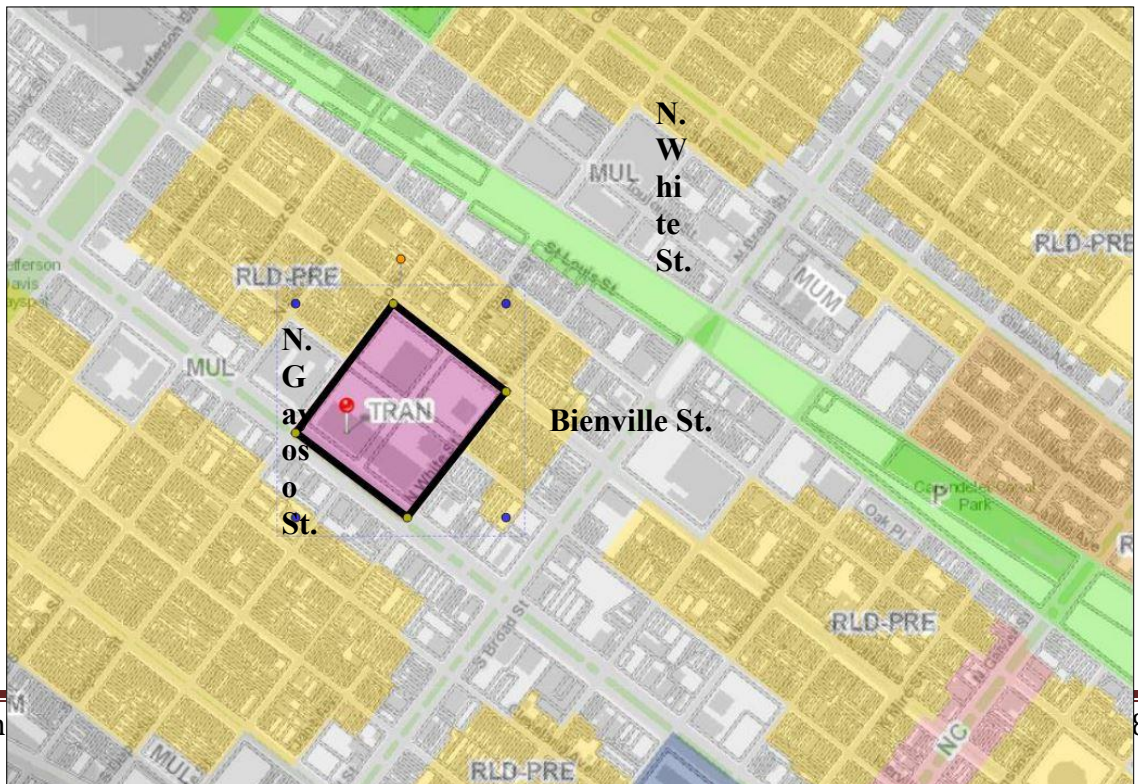
- 47) Change Future Land Use Map Designation from R-HC Residential Historic Core to **MU-HC Mixed Use Historic Core** for the property that includes a portion of Lot M-1 on Square 386 in the Third Municipal District. The municipal address is **1815 Henriette Delille Street**.



48) Change of Future Land Use Map Designation from TRAN Transportation to **Industrial** for all properties currently designated TRAN Transportation bounded by Interstate 10, the Pontchartrain Expressway, and S. Claiborne Avenue.



49) Change of Future Land Use Map Designation from Transportation to **Industrial** for Squares 365, 366, 396, and 397 bounded by Bienville Ave, S White, Canal, and N Gayoso Streets. Municipal address is **2901 Canal Street**.



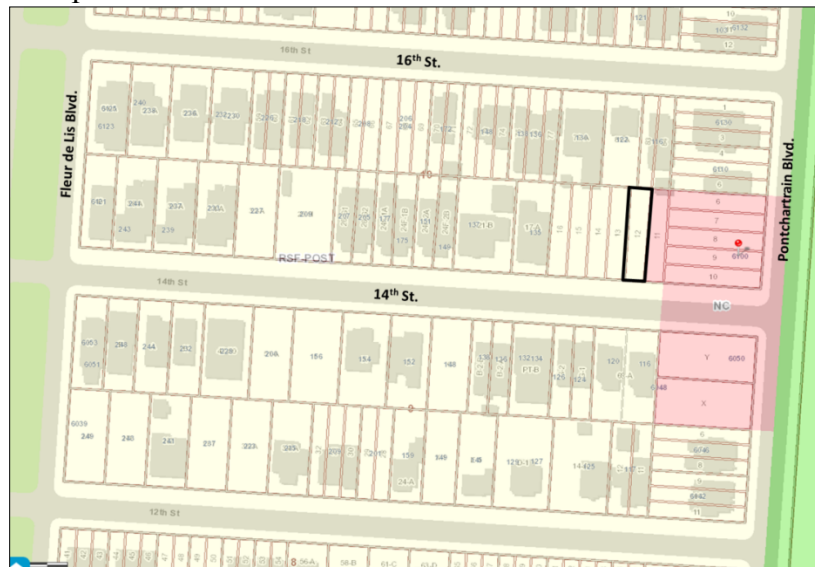
ATTACHMENT A

PLANNING DISTRICT 5 FUTURE LAND USE MAP AMENDMENTS

1. *Change of Future Land Use Map Designation from Residential Single-Family Post-War to **Neighborhood Commercial*** for the properties located on Lots X, 10-A, and 9, Square 48-B, bounded by Conrad, Louis XIV, and Walker Streets, and Canal Boulevard in the Second Municipal District. The municipal address is **7011 Louis XIV Street**.



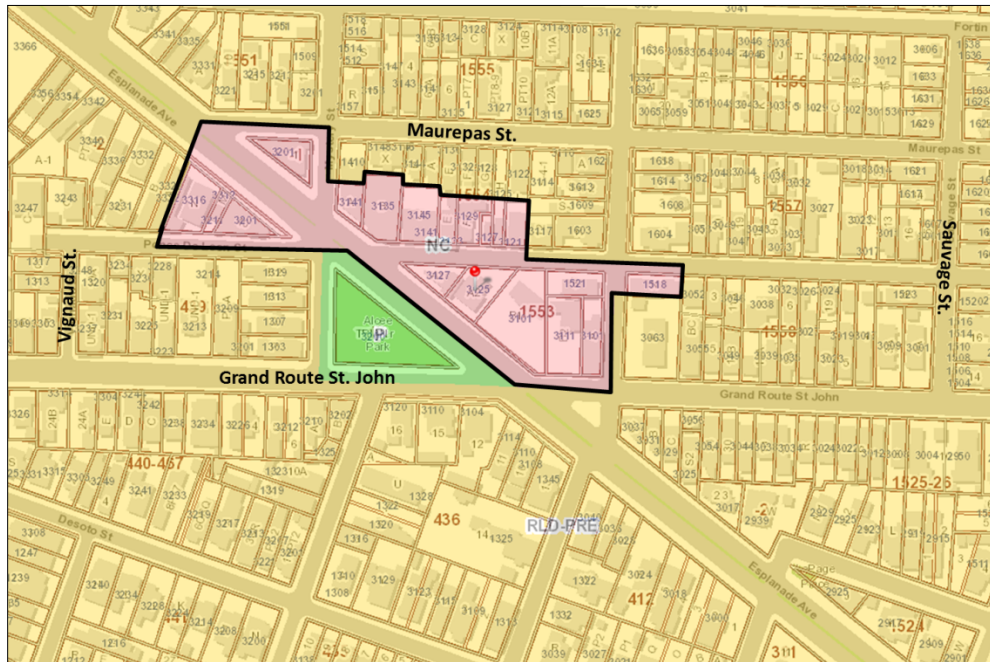
2. *Change of Future Land Use Map Designation from Residential Single-Family Post-War to **Neighborhood Commercial*** for Lots 12, Square 10, bounded by Pontchartrain Boulevard, 14th Street, Fleur de Lis Boulevard, and 16th Street in the Seventh Municipal District. The municipal address is **6100 Pontchartrain Boulevard**.



3. Change of Future Land Use Map Designation from Cemetery to **Residential Single-Family Post-War** for the parcel bounded by Canal Boulevard and Greenwood Cemetery. The municipal address is **5290 Canal Boulevard**.



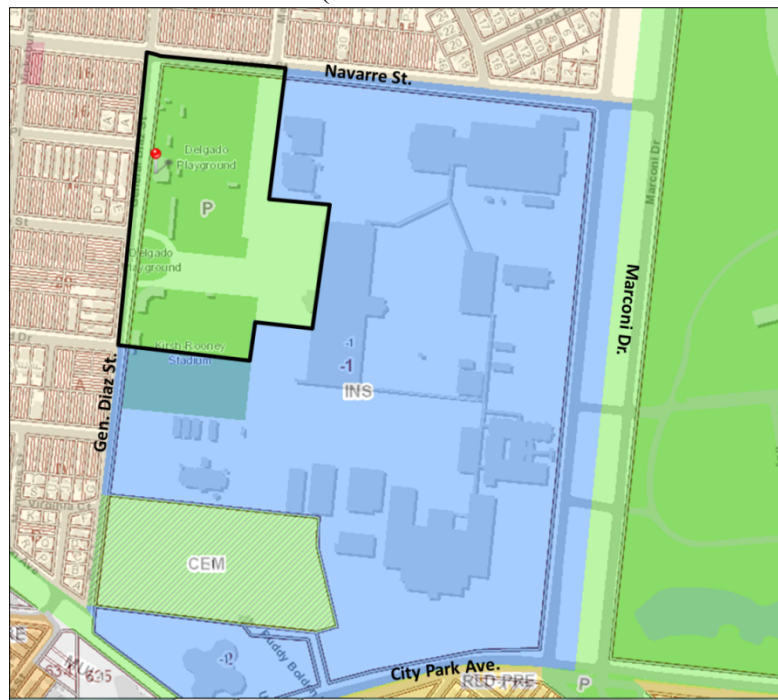
4. *Change of Future Land Use Map Designation from Neighborhood Commercial to **Mixed-Use Low Density*** for all lots designated Neighborhood Commercial on squares bounded by Maurepas, Sauvage, and Grand Route St. John Streets, and the continuation of Vignaud Street. Lots 13, M, and N, Squares 438, 439, 491, and 492; Lot Triangle, Square 1552; Lots X, L, pt. J and H, pt. E, F-1, G-1, pt. H, X, Square 1554; Lot A-1, A-2, B-1, B-2, A, and 6, Square 1553; and Lot D, Square 1558, in the Third Municipal District. The municipal addresses are **3101, 3125, 3127, 3135, 3139, 3201, 3310, 3312, and 3314 Esplanade Avenue, 3101 and 3111 Grand Route St. John Street, 1518, and 1519 N. Lopez Street, and 3121, 3125, 3127, 3129, 3133, 3141 (units 1-8), Ponce De Leon Street.**



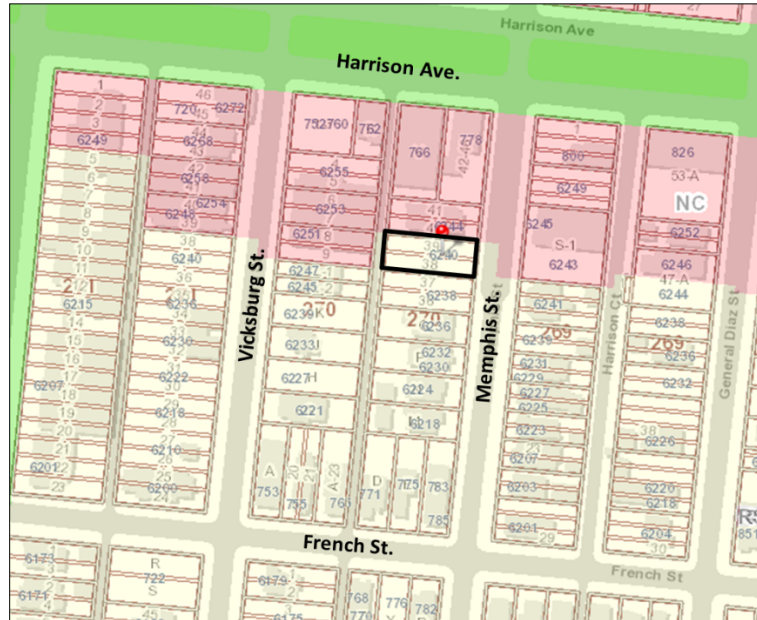
- Change of Future Land Use Map Designation from Neighborhood Commercial to **Mixed-Use Low Density** for all lots designated Neighborhood Commercial on squares 571, 588, and 570, bounded by City Park Avenue and N. Hennessey, St. Ann, and N. Murat Streets, in the Second Municipal District. The municipal addresses are **880 and 900 City Park Avenue** and **4330 Dumaine Street**.



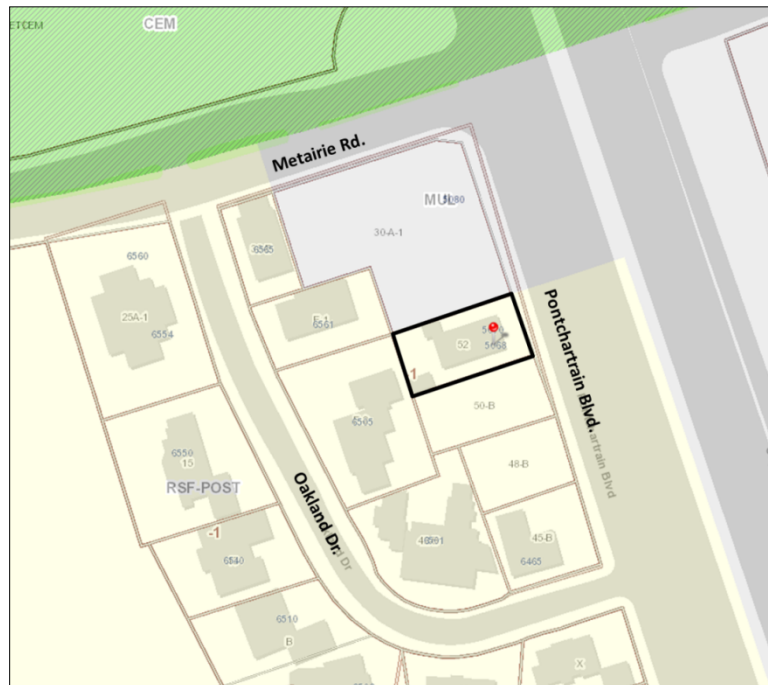
- Change of Future Land Use Map Designation from Parkland and Open Space to **Institutional** for that portion of land designated Parkland and Open Space on Square CPNO/A, bounded by City Park Avenue, General Diaz and Navarre Streets, and Marconi Drive, in the Second Municipal District. The municipal addresses are **615 City Park Avenue** and **5501 General Diaz Street (Old Metairie and General Diaz Exempt)**.



7. *Change of Future Land Use Map Designation from Residential Single-Family Post War to **Neighborhood Commercial** for Lots 38 and 39, Square 270, bounded by Memphis, French, and Vicksburg Streets and Harrison Avenue, in the Second Municipal District. The municipal address is **6240 Memphis Street**.*



8. *Change of Future Land Use Map Designation from Residential Single-Family Post War to **Mixed-Use Low Density** for Lot 52, Square Metairie Road, bounded by Pontchartrain Boulevard, Metairie Road, and Oakland Drive in the Seventh Municipal District. The municipal address is **5068-70 Pontchartrain Boulevard**.*

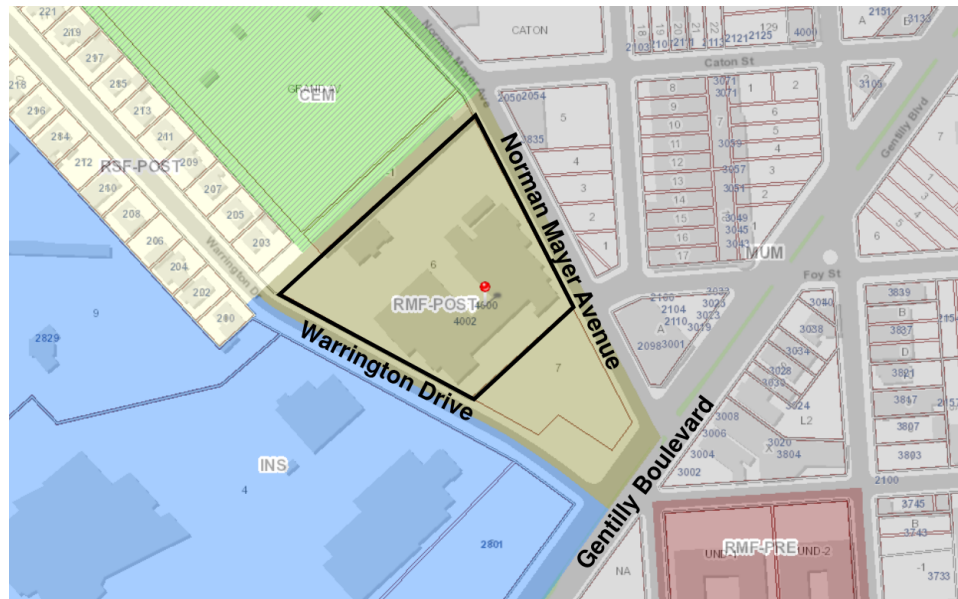


ATTACHMENT A
PLANNING DISTRICT 6
FUTURE LAND USE MAP AMENDMENTS

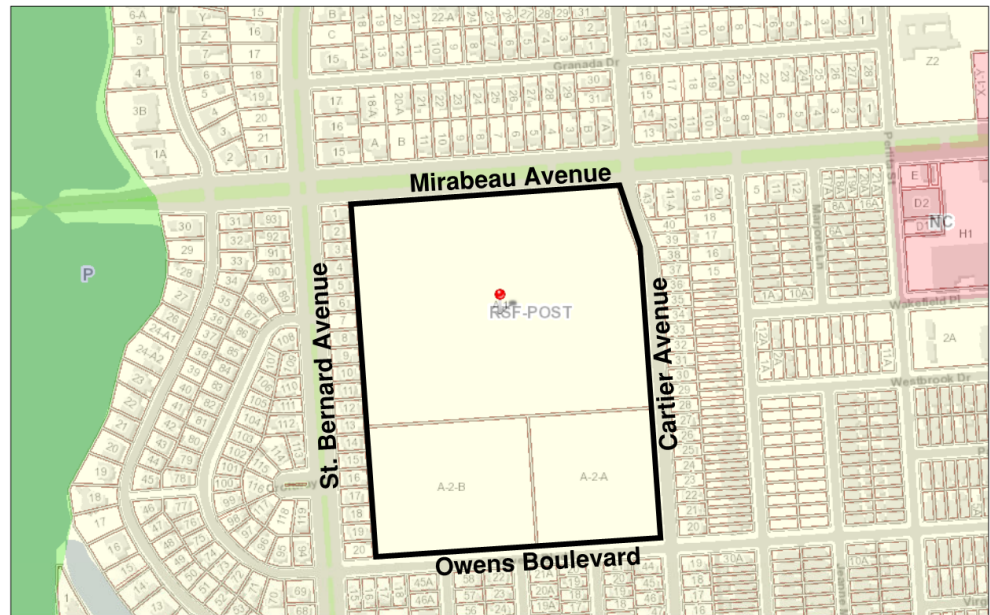
- 1) *Change of Future Land Use Map Designation from Residential Low Density Pre-War to Neighborhood Commercial* for the property located at 1637 Sere Street



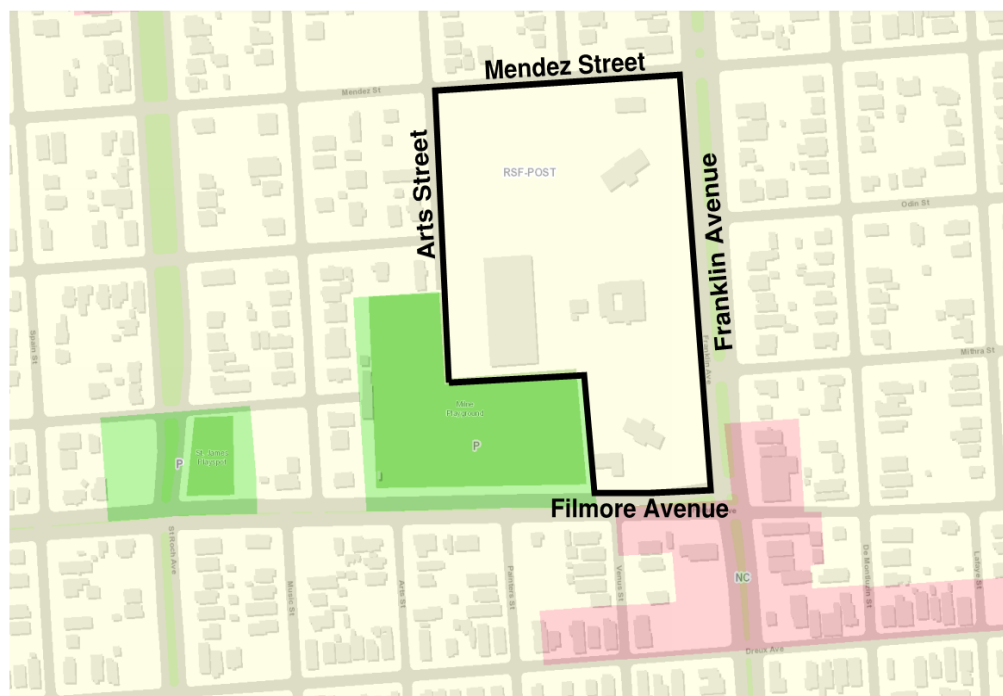
- 2) *Change of Future Land Use Map Designation from Residential Multifamily Post-War to Cemetery* for the property located at 4000 Norman Mayer Avenue



- 3) *Change of Future Land Use Map Designation from Single Family Post War to **Parkland and Open Space** for the property located at 1200 Mirabeau Avenue*



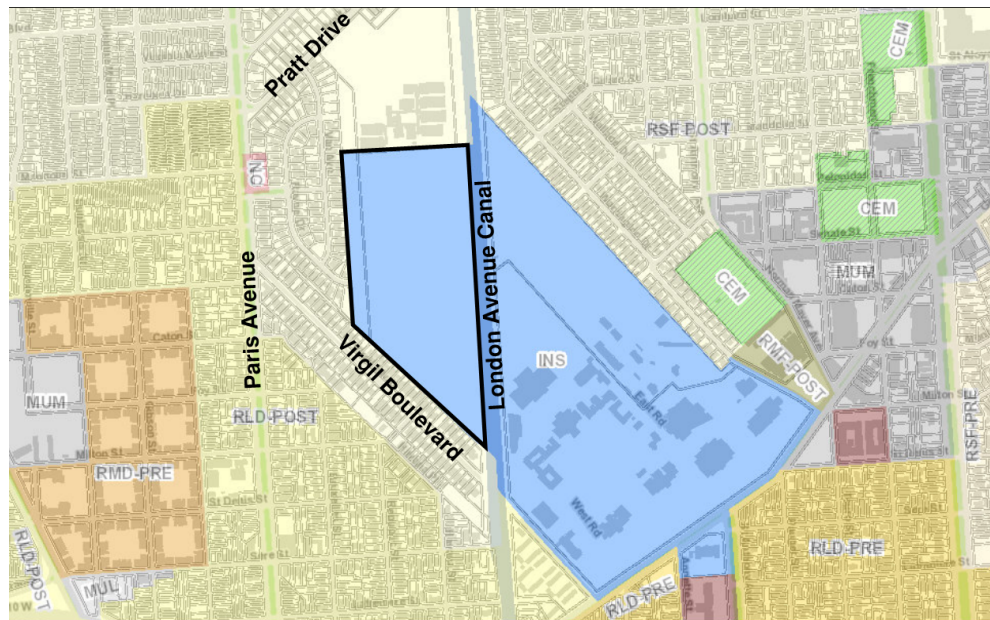
- 4) *Change of Future Land Use Map Designation from Single Family Post War to Mixed Use Low Density for the property known as Milne Campus.*



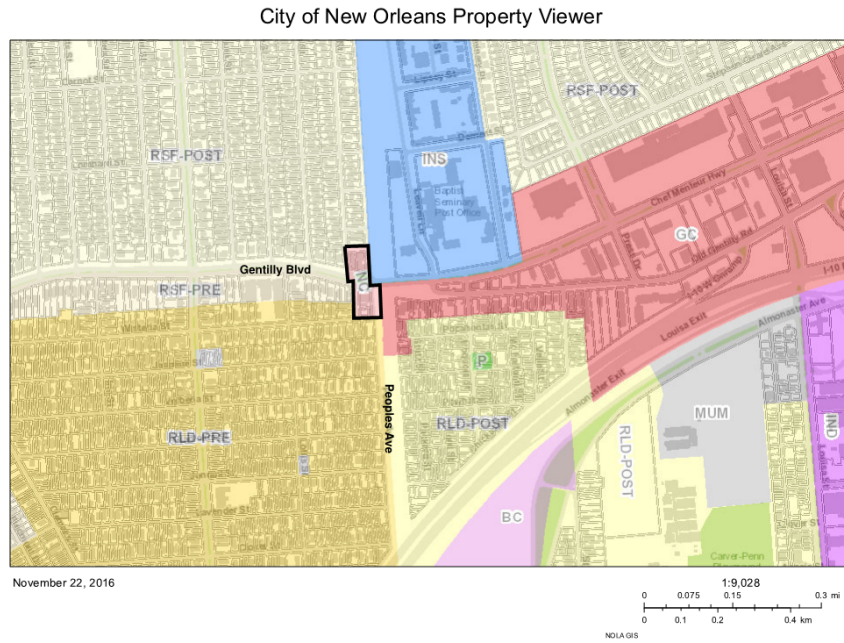
5) Change of Future Land Use Map Designation from Single Family Post War to **Mixed Use Low Density** for the property located at 1700 Pratt Drive (Former Gregory OPSB site)



6) Change of Future Land Use Map Designation from Institutional to Parkland and Open Space for the property known as Dillard Wetlands



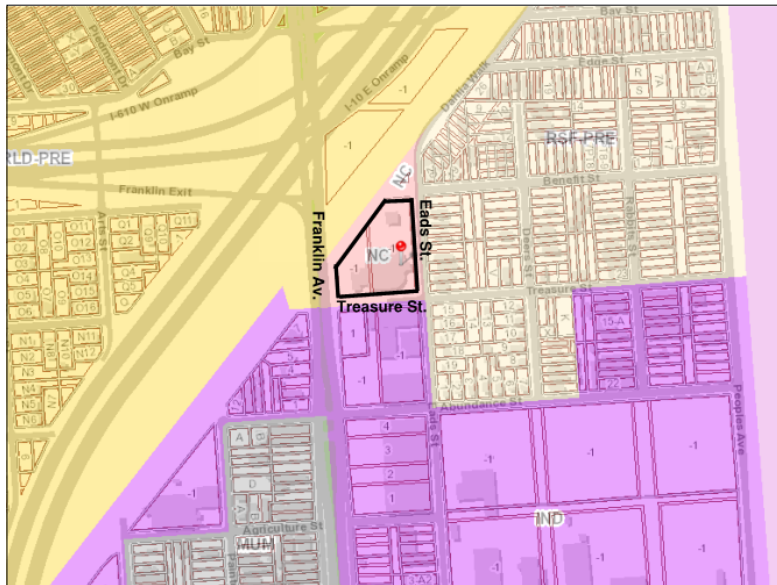
- 7) *Change of Future Land Use Map Designation from Neighborhood Commercial to **Mixed Use Low Density** for all lots designated NC on Squares 15A and E bounded by Lombard St., Peoples Ave., Wisteria St., and Franklin Ave*



ATTACHMENT A

PLANNING DISTRICT 7 FUTURE LAND USE MAP AMENDMENTS

- 1) *Change of Future Land Use Map Designation from Neighborhood Commercial to **Industrial*** for the property located on two undesignated lots, Square 1980, in the Third Municipal District. The municipal addresses are **3100-3140 Eads Street**.



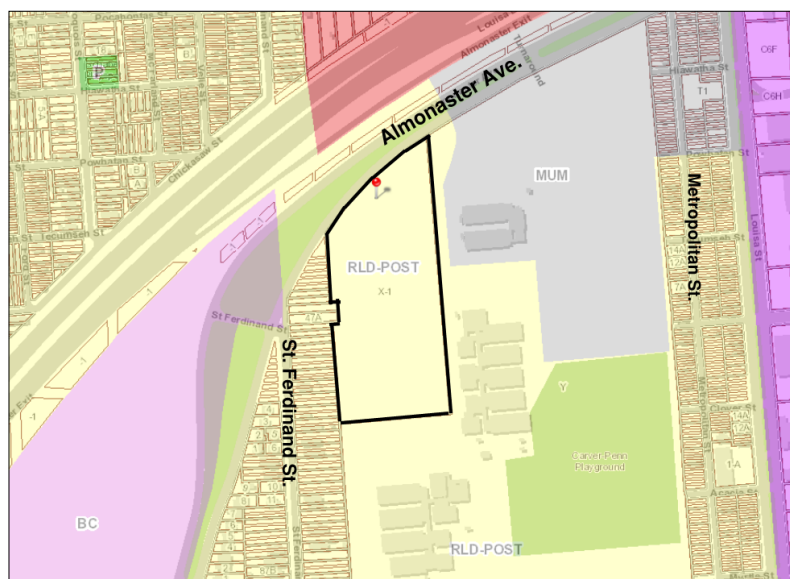
- 2) *Change of Future Land Use Map Designation from Residential Historic Core to **Mixed Use Historic Core*** for the property located on Lot1-X, Square 159, in the Third Municipal District. The municipal address is **700 Frenchmen Street**.



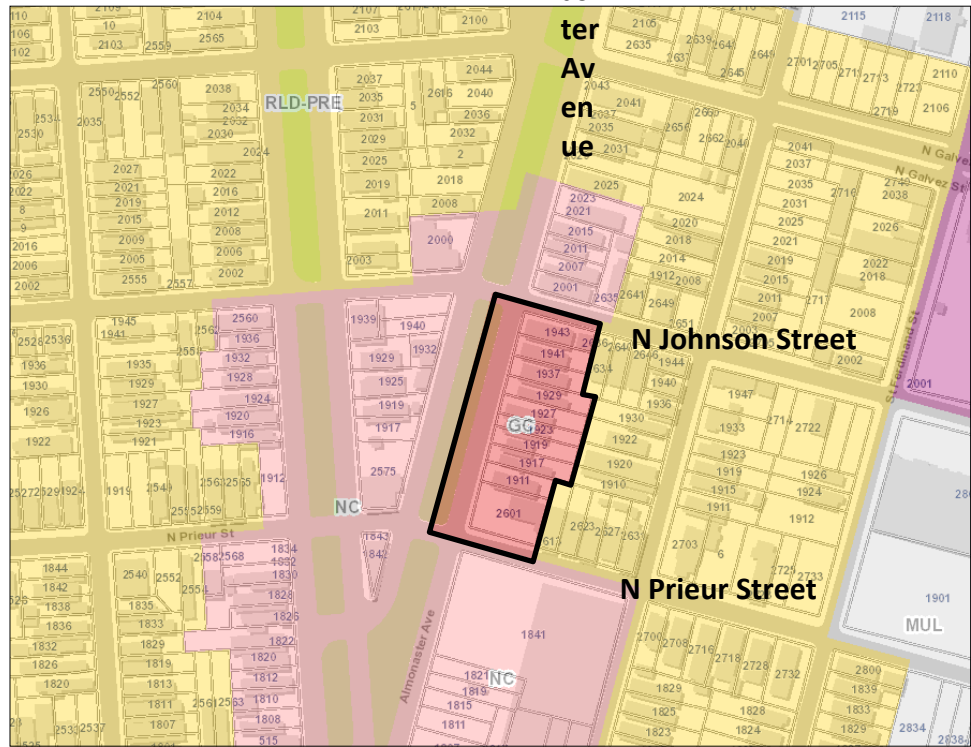
- 3) *Change of Future Land Use Map Designation from Residential Historic Core to Mixed Use Historic Core* for the site located on Lots 1-5, 17-19, A, B, C, 15, 16, front Pt. 14, and Rear Pt. 14, or Lots A, B & C, and seven undesignated lots on Square 273, in the Third Municipal District. The municipal addresses are **2301-2329 Burgundy Street**.



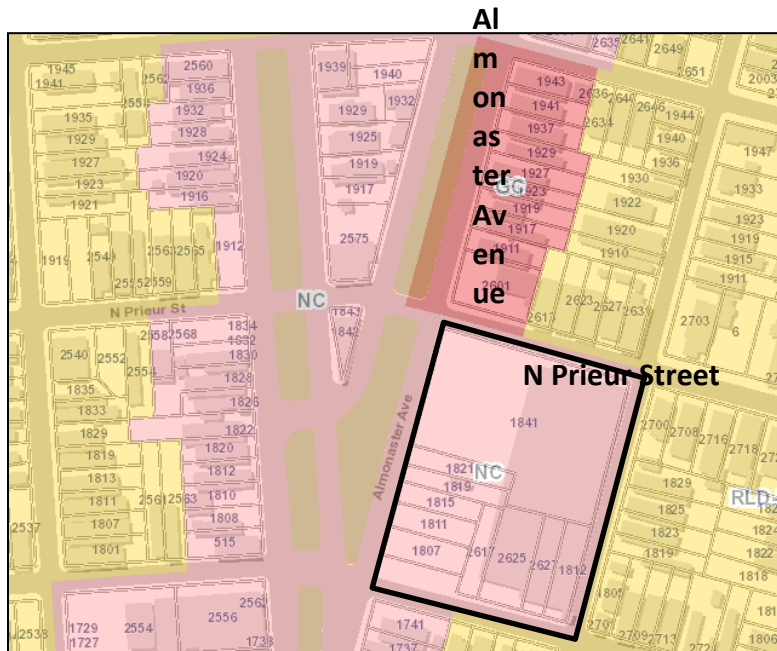
- 4) *Change of Future Land Use Map Designation from Residential Low Density Post War to Industrial* for the property is located on Lot X-1 or parcel X-14202, Undesignated Square, in the Third Municipal District. The municipal address is **4202 Almonaster Avenue**.



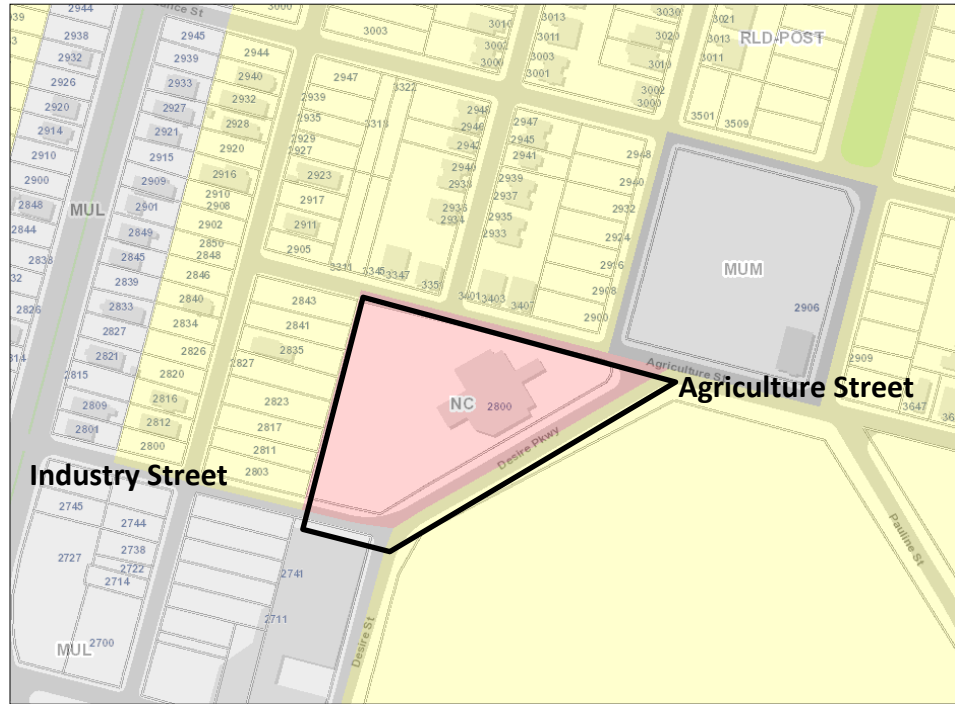
- 5) Change of Future Land Use Map Designation from **General Commercial** to **Mixed-Use Low Density** for all lots designated GC on square 923 bounded by Almonaster Avenue, North Johnson, North Prieur, and Port Streets.



- 6) Change of Future Land Use Map Designation from **Neighborhood Commercial** to **Mixed-Use Medium Density** for all lots designated NC on Square 873 bounded by N Prieur St, Port St, N Roman St, and Almonaster Ave.



- 7) *Change of Future Land Use Map Designation from Neighborhood Commercial to **Mixed-Use Medium Density*** for all lots designated NC on the square bounded by Agriculture St, Industry St, Desire Parkway, and Piety St



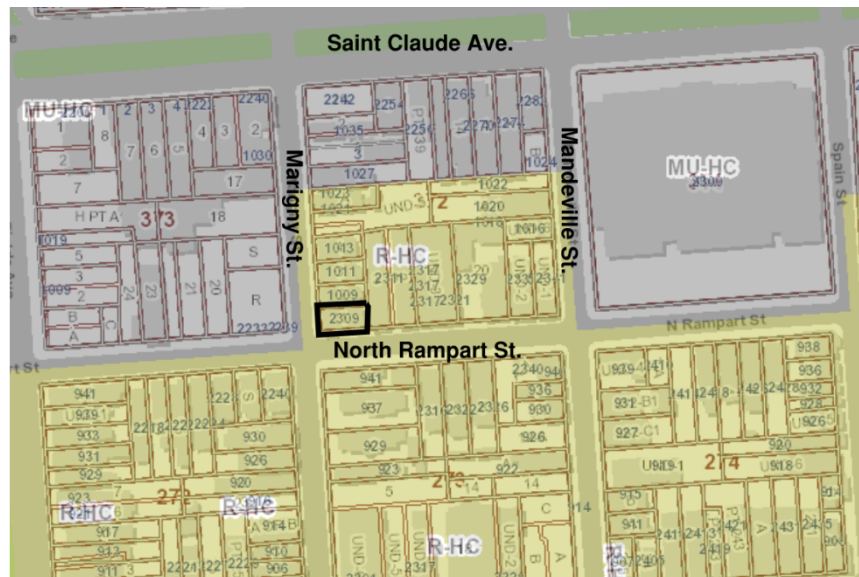
- 8) *Change of Future Land Use Map Designation from Residential Historic Core to **Mixed Use Historic Core*** for all lots currently zoned HMC-2 in the R-HC (Residential Historic Core) FLUM designation at the intersection of North Rampart and Frenchmen streets, on Squares 374, Square 270, and Square 271 in the Third Municipal District. The municipal addresses are **925-1011 Frenchmen Street, and 2028-2117 North Rampart Street.**



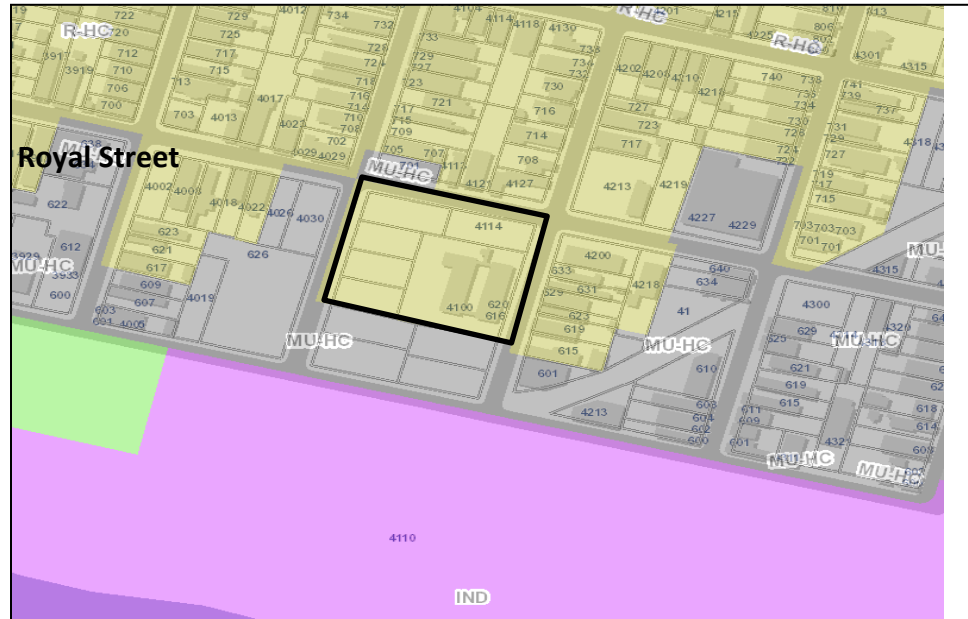
9) *Change of Future Land Use Map Designation from Residential Historic Core to **Mixed Use Historic Core*** for the site located on Lot A, Square 375, in the Third Municipal District. The Municipal address is **1018 Frenchmen Street**.



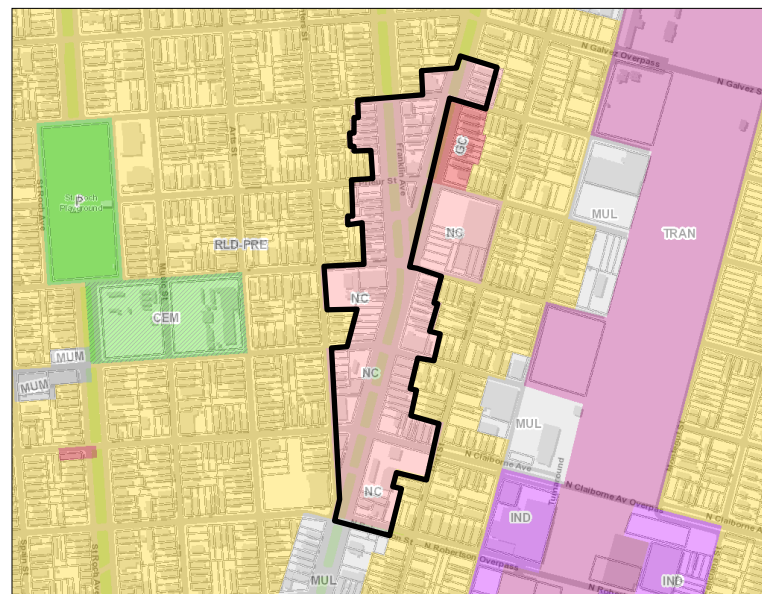
10) *Change of Future Land Use Map Designation from Residential Historic Core to **Mixed Use Historic Core*** for the property known as Lot 1 in the R-HC FLUM designation on square 372, in the Third municipal district. The municipal address is 1001 Marigny Street.



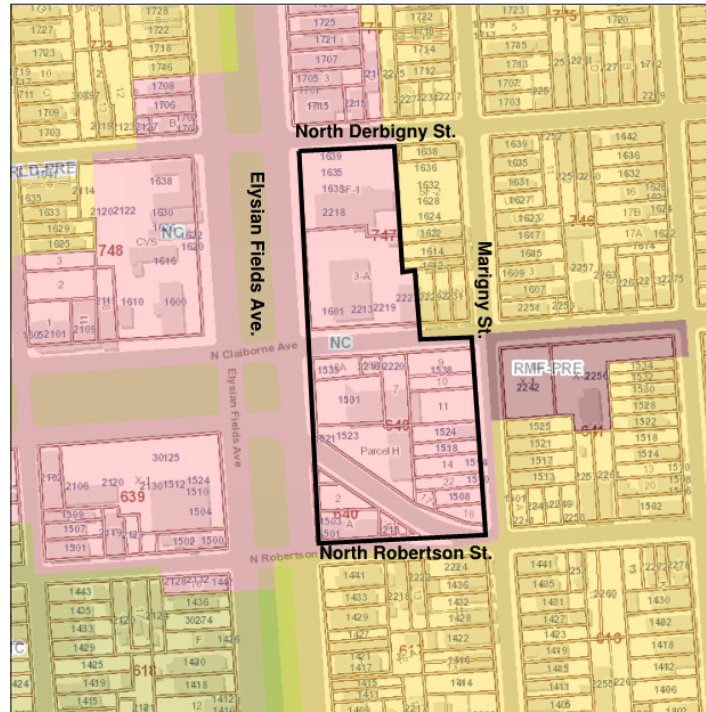
- 11) *Change of Future Land Use Map Designation from Residential- Historic Core to **Mixed Use- Historic Core** for Portions of Square 131 designated R-HC bounded by Chartres, Mazant, Royal and Lesseps Streets.*



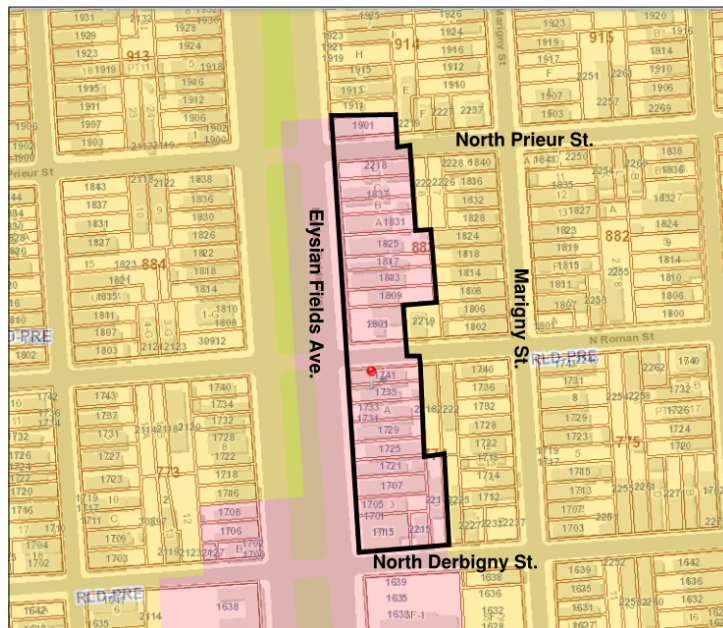
- 12) *Change of Future Land Use Map Designation from Neighborhood Commercial to **Mixed-Use Low Density** for all lots designated NC on squares bounded by N Galvez St, Port St, N Robertson St, and Painters St.*



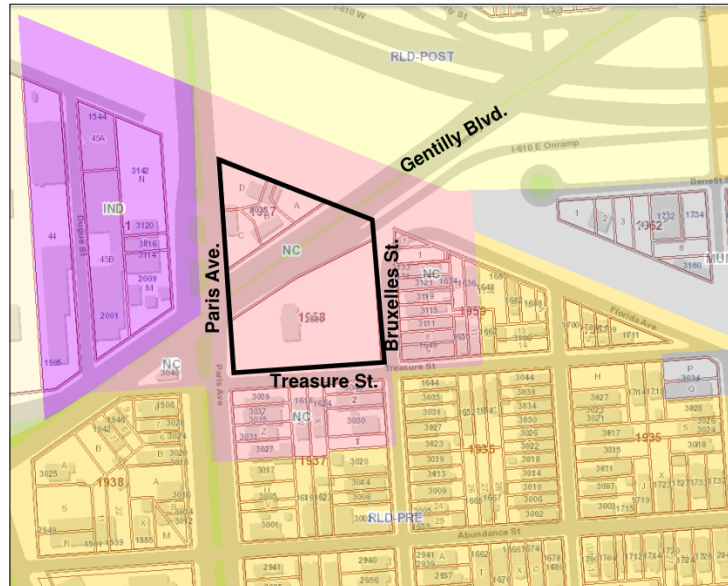
- 13) Change of Future Land Use Map Designation from Neighborhood Commercial to **Mixed Use Medium Density** for the site comprised of all lots designated NC on squares 640 and 747, in the Third Municipal District. There are multiple Municipal addresses.



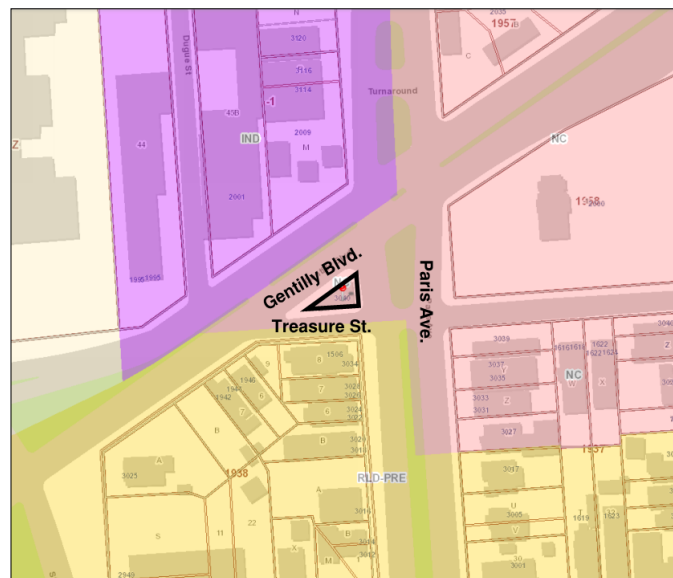
- 14) Change of Future Land Use Map Designation from Neighborhood Commercial to **Mixed Use Low Density** for the site comprised of all lots designated NC on squares 774, 883 and 914, in the Third Municipal District. There are multiple Municipal addresses.



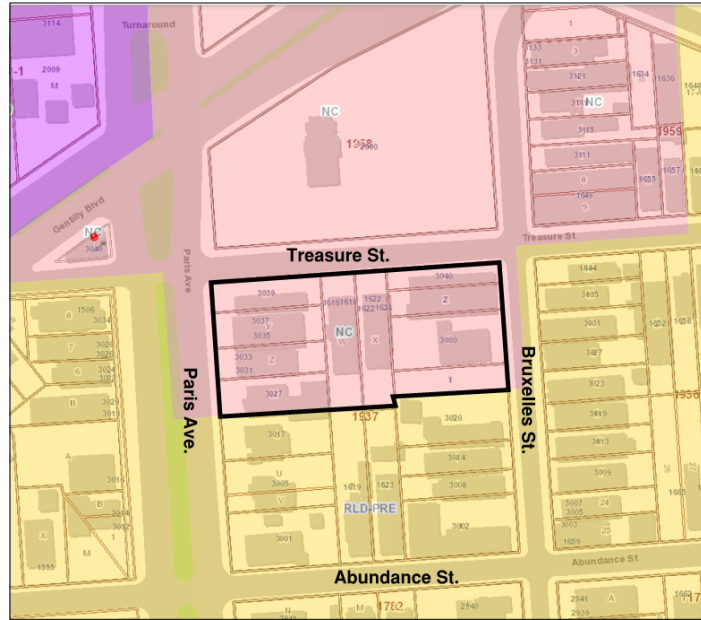
- 15) *Change of Future Land Use Map Designation from Neighborhood Commercial to **Mixed Use Low Density*** for the site comprised of all lots designated NC on Squares 1957 and 1958, in the Third Municipal District. The Municipal addresses are **2000 and 2035 Gently Boulevard.**



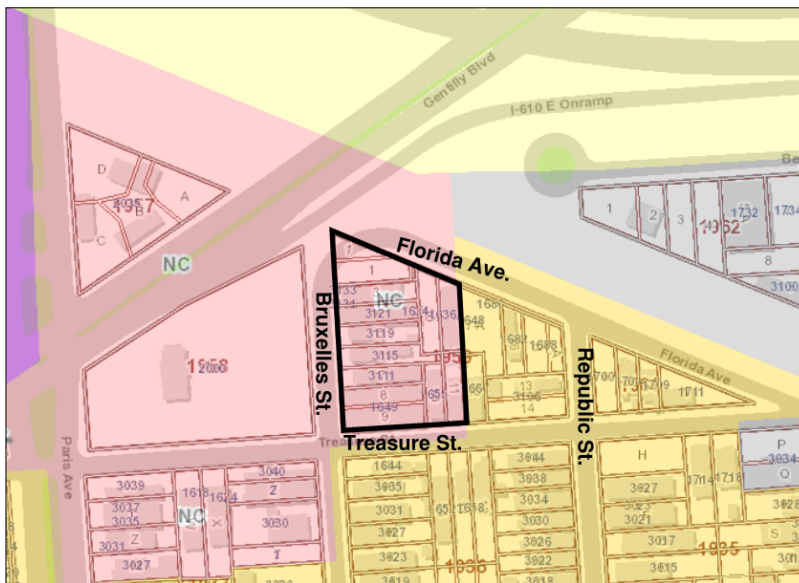
- 16) *Change of Future Land Use Map Designation from Neighborhood Commercial to **Mixed Use Low Density*** for the property is located on an undesignated Lot, Square 1956, in the Municipal District. The municipal address is **3040 Paris Avenue**. Triangular property designated NC bounded by Gently Blvd, Paris Ave, and Treasure St.



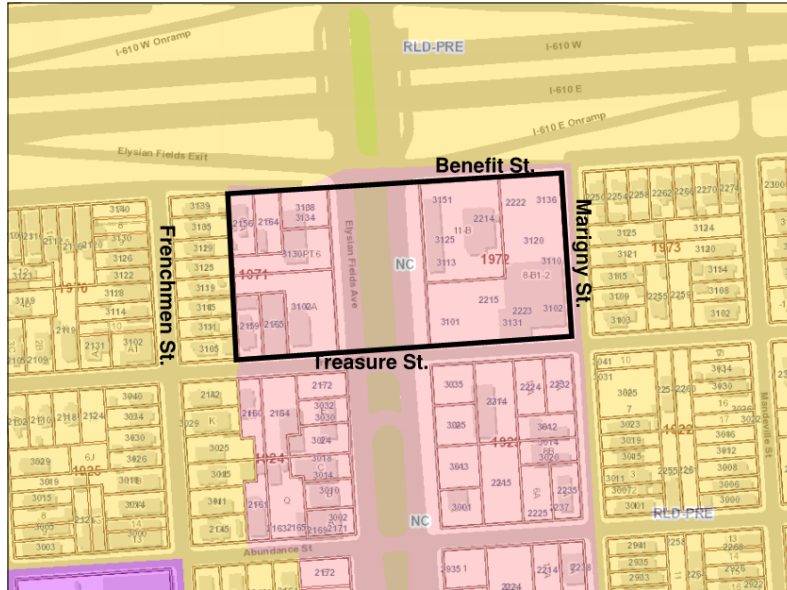
17) *Change of Future Land Use Map Designation from Neighborhood Commercial to **Mixed Use Low Density*** for the site comprised of all lots designated NC on Squares 1937, in the Municipal District. There are multiple addresses. Bounded by Treasure St, Bruxelles St, Abundance St, and Paris Ave



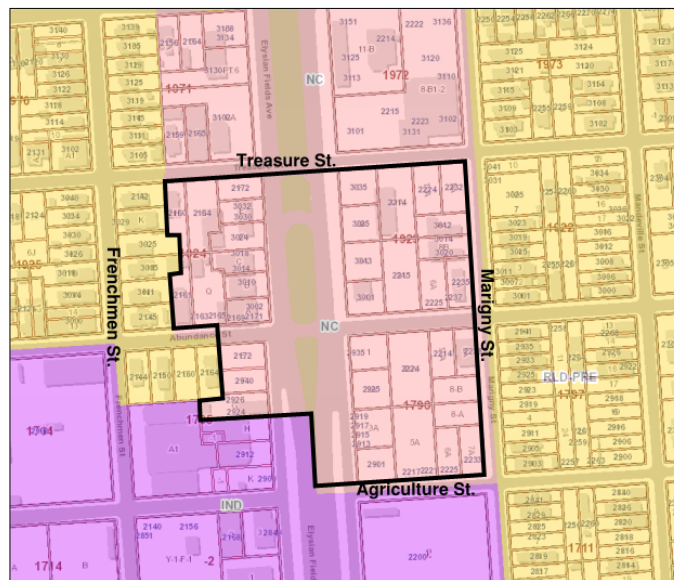
18) *Change of Future Land Use Map Designation from Neighborhood Commercial to **Mixed Use Low Density*** for the site comprised of all lots designated NC on Square 1959, in the Municipal District. There are multiple addresses. Bounded by Norfolk Southern RR ROW, Republic St, Treasure St, and Bruxelles St.



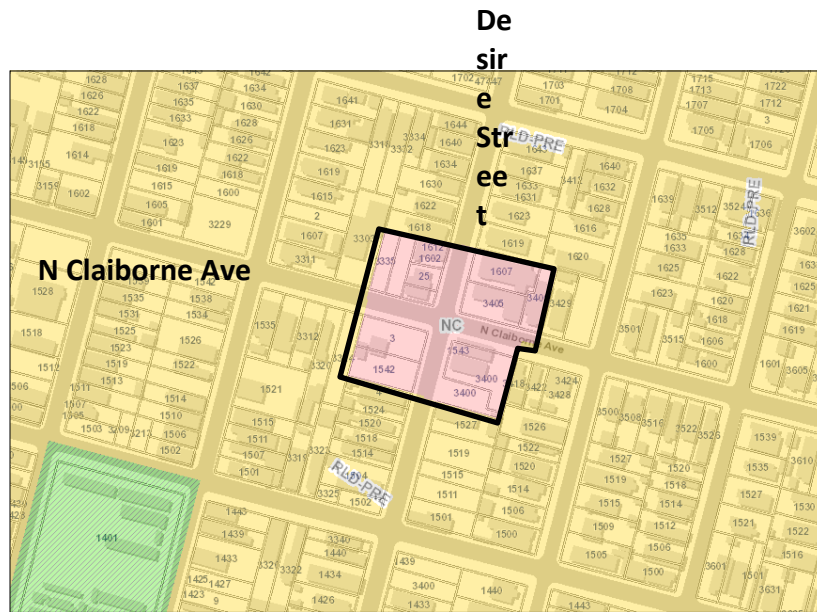
19) Change of Future Land Use Map Designation from Neighborhood Commercial to **Mixed Use Low Density** for the site comprised of all lots designated NC on squares 1971 and 1972, in the Municipal District. There are multiple municipal addresses. Bounded by Benefit St, Marigny St, Treasure St, and Frenchmen St.



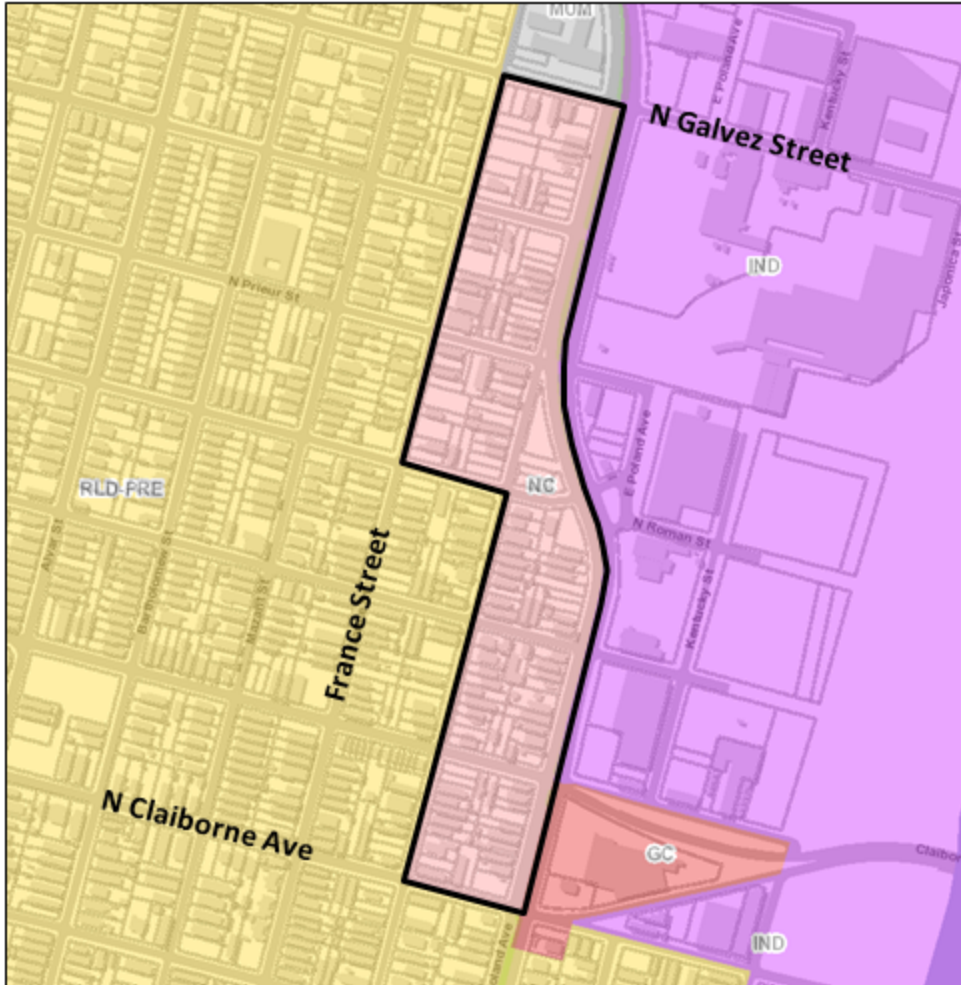
20) Change of Future Land Use Map Designation from Neighborhood Commercial to **Mixed Use Low Density** for the site comprised of all lots designated NC on squares 1924, 1923, 1795 and 1796, in the Municipal District. There are multiple addresses. Bounded by Treasure St, Marigny St, Agriculture St, and Frenchmen St



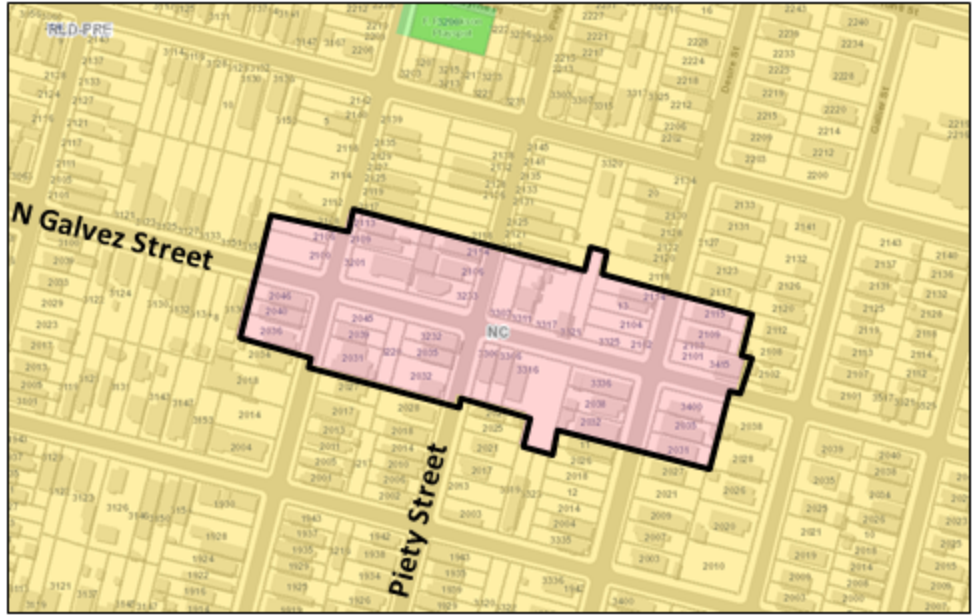
21) Change of Future Land Use Map Designation from Neighborhood Commercial to **Mixed-Use Low Density** for all lots designated NC on squares 730, 731, 656, and 657 bounded by N. Derbigny St, Gallier St, N Robertson St, and Piety St



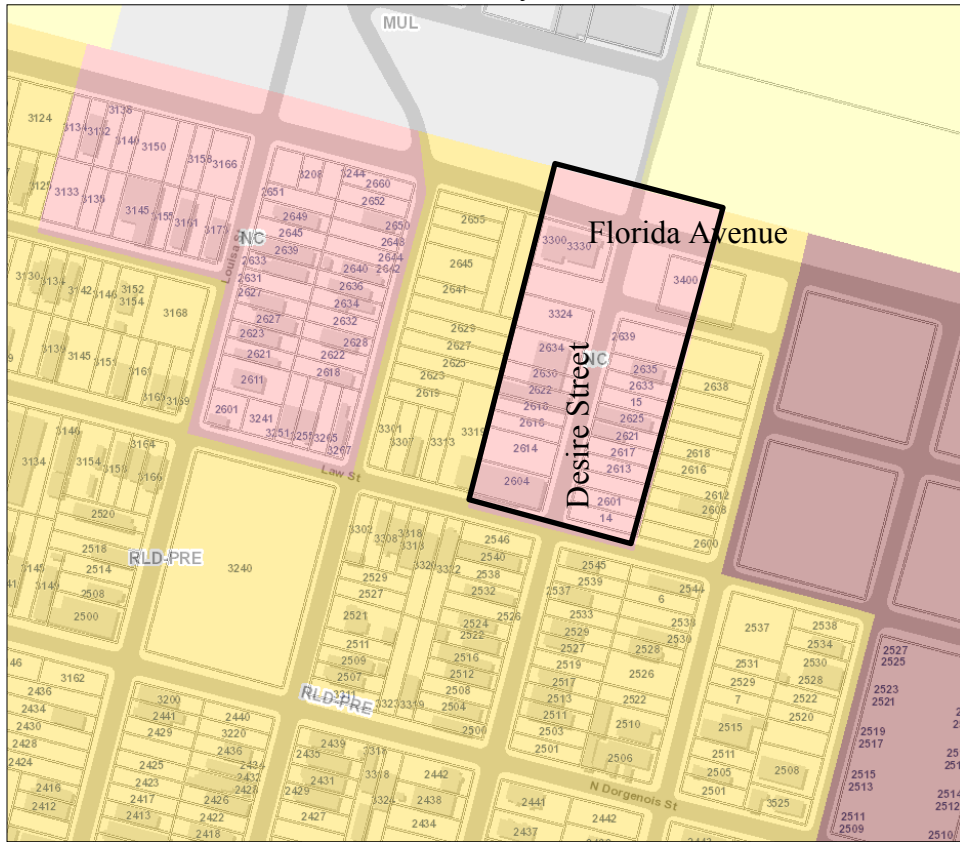
22) Change of Future Land Use Map Designation from Neighborhood Commercial to **Mixed-Use Low Density** for all lots designated NC on squares bounded by N Galvez St, Poland Ave, N Robertson St, and France St.



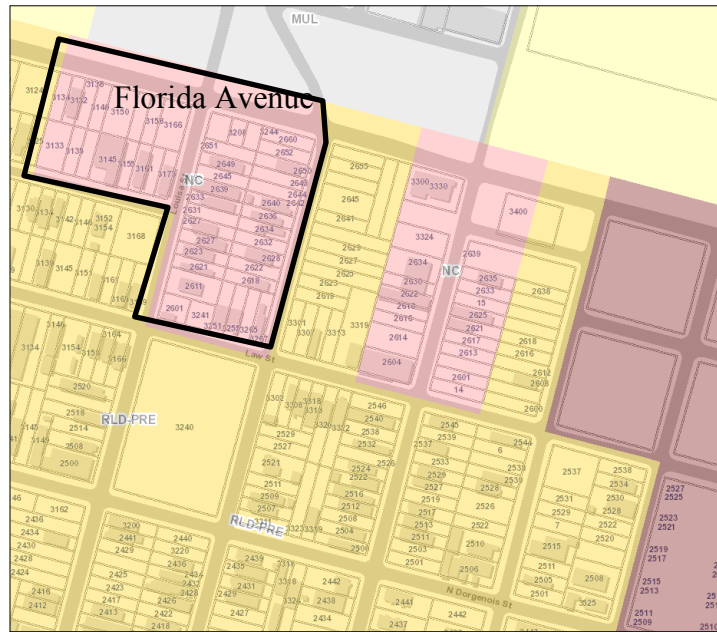
- 23) *Change of Future Land Use Map Designation from Neighborhood Commercial to **Mixed-Use Low Density** for all lots designated NC on squares bounded by N Miro St, Gallier St, N Johnson St, and Clouet St.*



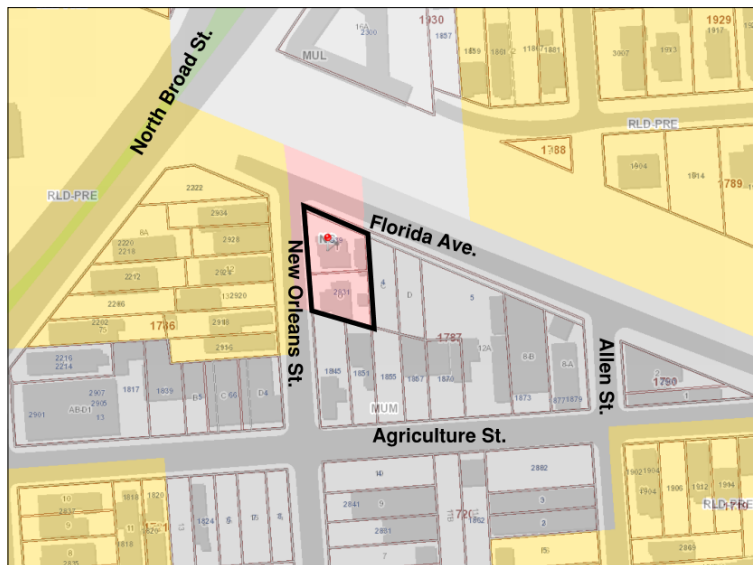
24) Change of Future Land Use Map Designation from Neighborhood Commercial to **Mixed-Use Low Density** for all lots designated NC on Squares 1477 and 1478 bounded by Florida Ave, Gallier St, Law St, and Piety St.



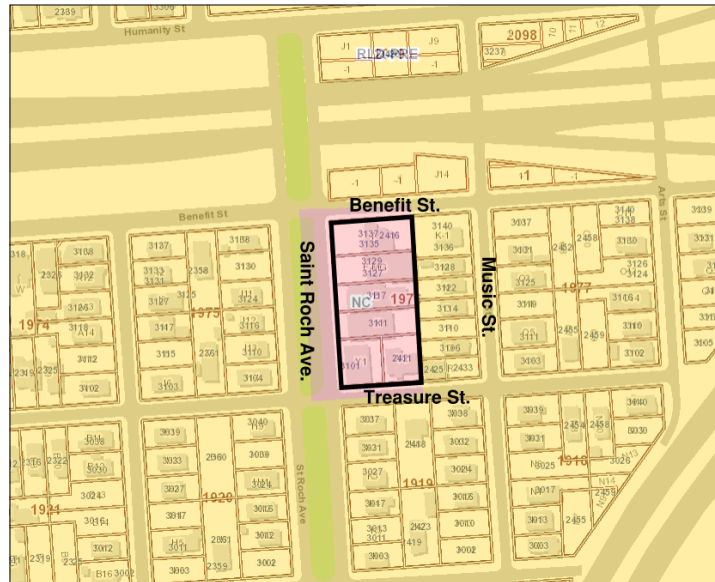
25) Change of Future Land Use Map Designation from Neighborhood Commercial to **Mixed-Use Low Density** for all lots designated NC on Squares 1479 and 1480A bounded by Florida Ave, Piety St, Law St, and Clouet St



26) Change of Future Land Use Map Designation from Neighborhood Commercial to **Mixed Use Medium Density** for the property is located on Lots T and U, Square 1787, in the Municipal District. The Municipal addresses are **2933 and 2939 New Orleans Street.**, bounded by Florida Ave, Allen St, Agriculture St, and New Orleans St.



27) *Change of Future Land Use Map Designation from Neighborhood Commercial to **Mixed Use Low Density*** for the properties located on Lots T, F-MG, E, X, Y1 and Y2, Square 1976, in the Municipal District. Municipal addresses are **3101 to 3129 St. Roch Street, 2416 Benefit St. and 2411 Treasure St.**



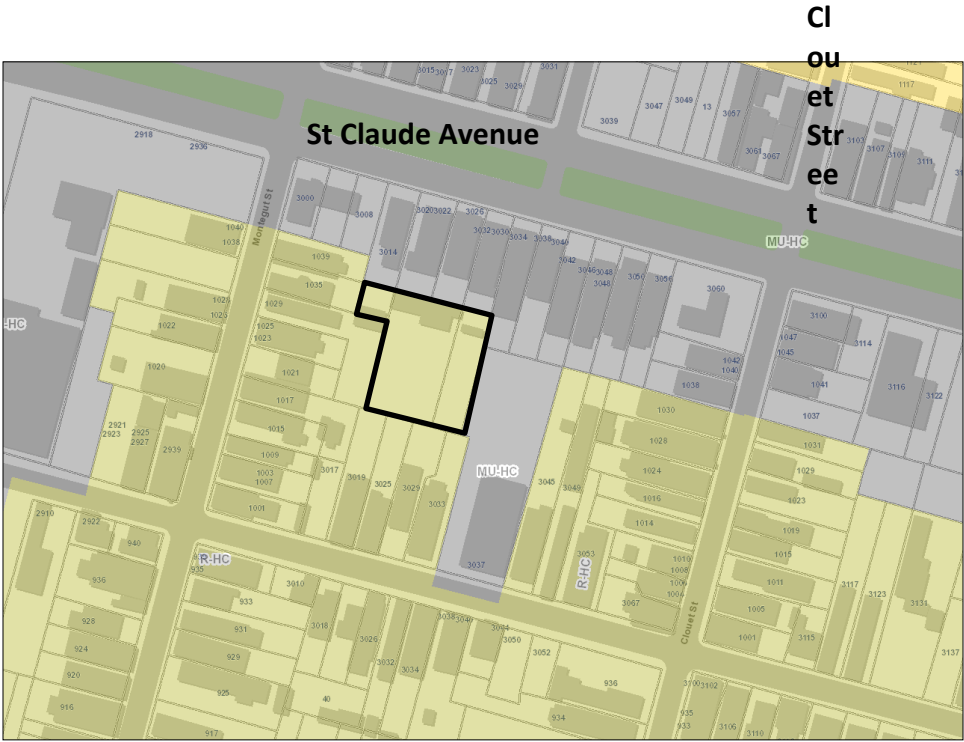
28) *Change of Future Land Use Map Designation from Mixed-Use Low Density to **Mixed Use Historic Core*** for all properties currently designated MUL from Saint Claude to Royal Street bounded by Saint Claude, Press, Royal, and Saint Ferdinand Streets



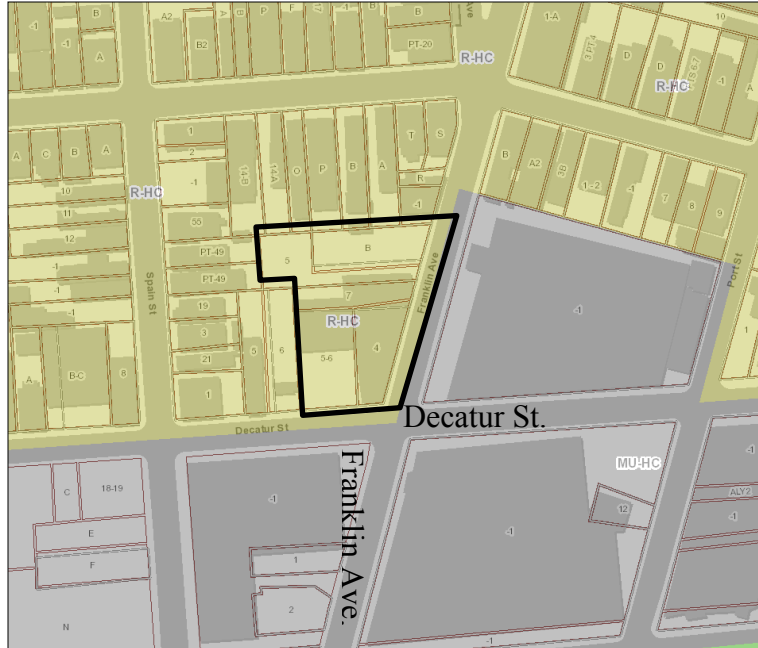
29) *Change of Future Land Use Map Designation from Parkland and Open Space to **Residential Low Density Post War** for the site located on Lot 22, Square 4, in the Municipal District. Forest Park, The Municipal address is **4041 Iroquois Street**.*



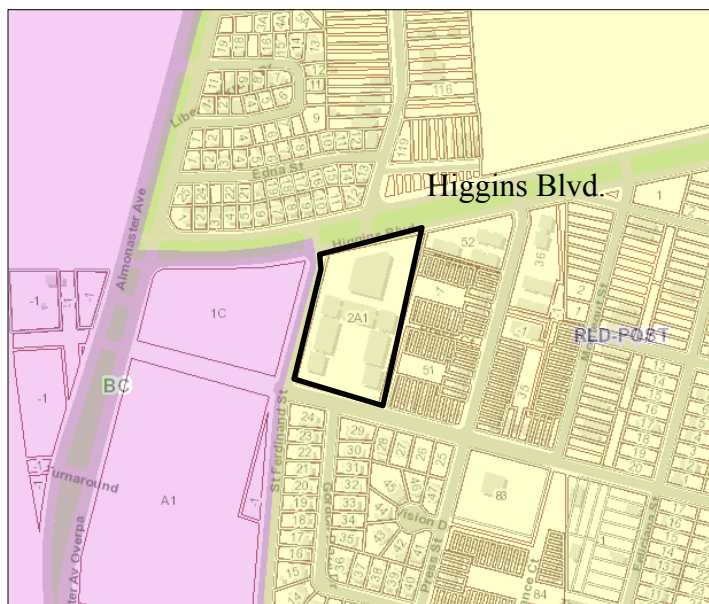
30) Change of Future Land Use Map Designation from Residential Historic Core to **Mixed Use Historic Core** for part of Lots E2, R, and 10, Square 363



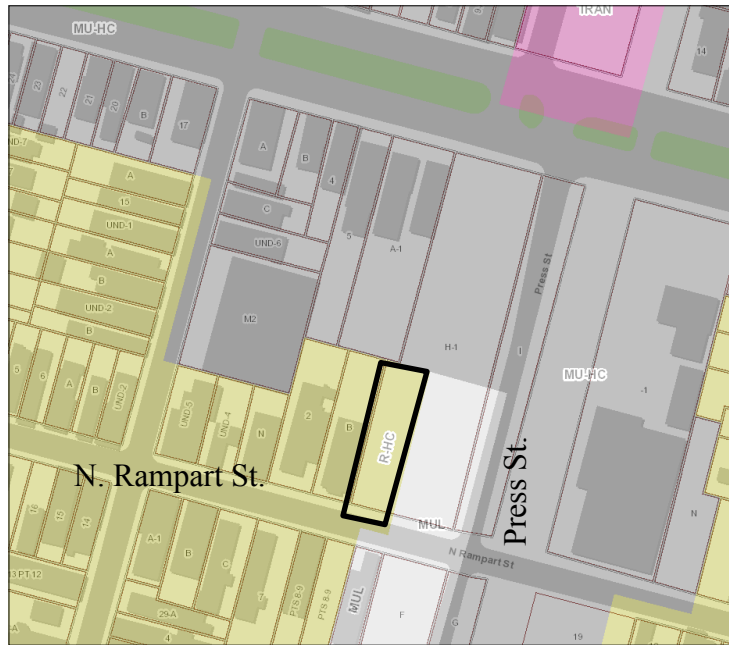
31) Change of Future Land Use Map Designation from Residential Historic Core to **Mixed Use Historic Core** for Lots 7, 4, 5-6, Square 14, bounded by Franklin Ave., Decatur St., Spain St., and Chartres St.



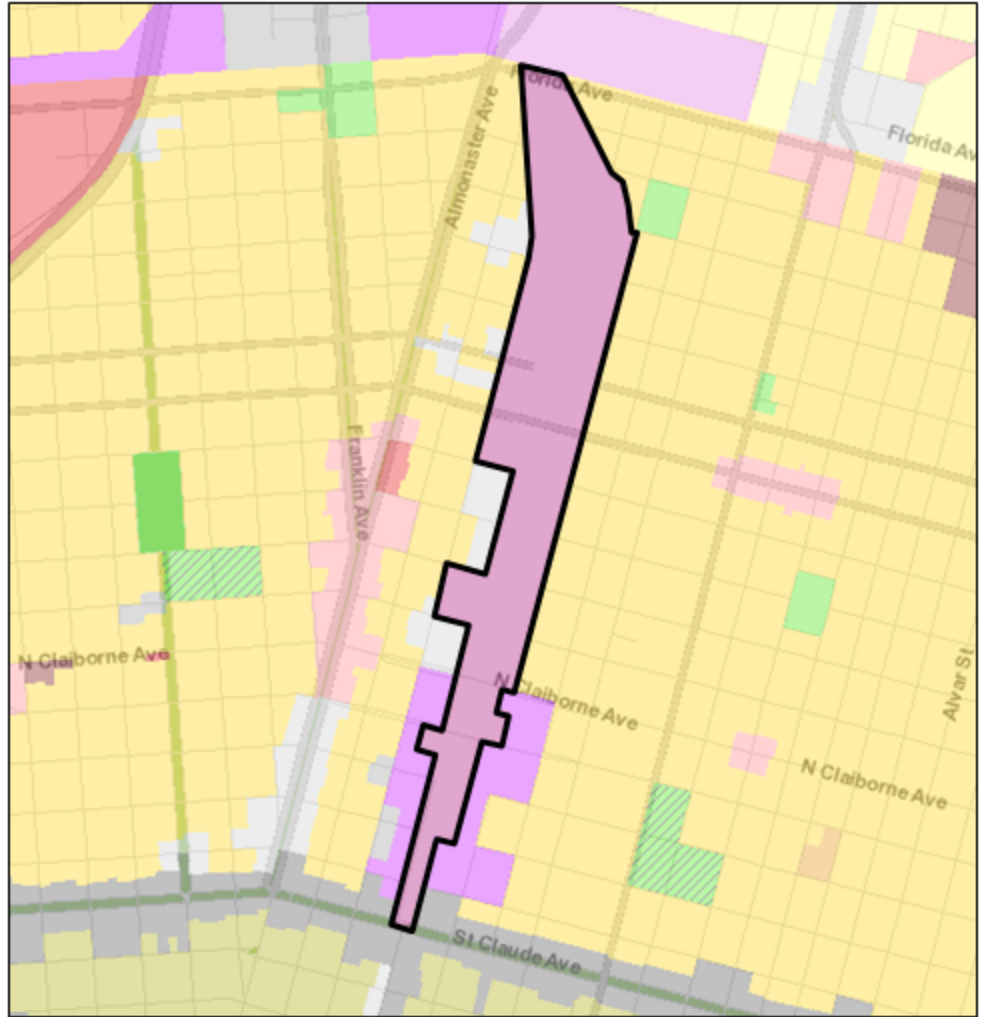
32) Change of Future Land Use Map Designation from Residential Low Density Post-War to **Business Center** for Lot 2-A-1, Square 2 Gordon Plaza Subdivision, bounded by Higgins Blvd., St. Ferdinand St., Benefit St., and Press St.



33) Change of Future Land Use Map Designation from Residential Historic Core to **Mixed Use Historic Core** for a portion of Lot H-1 on square 365 bounded by Saint Claude, Press, N Rampart, and Saint Ferdinand Streets

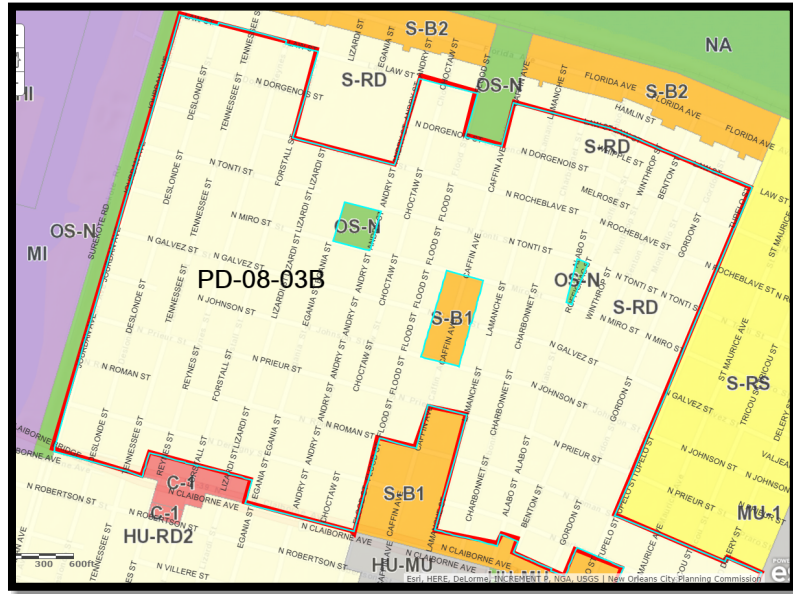


34) *Change of Future Land Use Map Designation from Transportation to **Industrial*** for all properties currently designated TRAN from Florida Avenue to St. Claude bounded by Florida Avenue, St. Claude Avenue, Montegut and Port Street



ATTACHMENT A

- 3) Change of Future Land Use Map (FLUM) Designation from *Residential Low Density Post-War* to ***Residential Low Density Pre-War*** for the area located in the Lower Ninth Ward including all squares and lots generally bounded by North Claiborne Avenue, Jourdan Avenue, Florida Avenue, Tupelo Street, North Roman Street and Jackson Barracks, in the Third Municipal District. There are multiple municipal addresses.

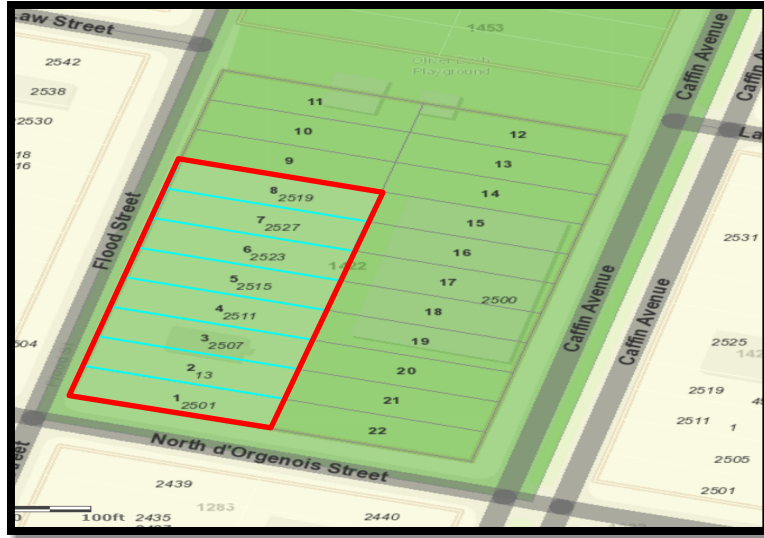


- 4) Change the Future Land Use Map (FLUM) designation from *Neighborhood Commercial* to ***Mixed Use Low Density*** for all lots in the Lower Ninth Ward, designated NC Neighborhood Commercial, on Squares 981, 982, 1102, and 1103, bounded by N. Miro Street, Lamanche Street, North Johnson Street and Flood Street, in the Third Municipal District. There are multiple municipal addresses.



ATTACHMENT A

- 5) Change of Future Land Use Map (FLUM) designation from *Parkland and Open Space* to ***Residential Low Density Pre-War*** for a property located on Lots 1, 2, 3, 4, 5, 6, 7, and 8, Square 1422, bounded by Flood Street, Caffin Avenue, N. Dorgenois Street, and Florida Avenue, in the Third Municipal District. The municipal addresses are **2501 - 2519 Flood St.**



- 6) Change of Future Land Use Map (FLUM) designation from *Parkland and Open Space* to ***Mixed-Use Low Density*** for a property located on Square 685, PT Lot C, in the Third Municipal District. The municipal address is **46999 Benton St.**

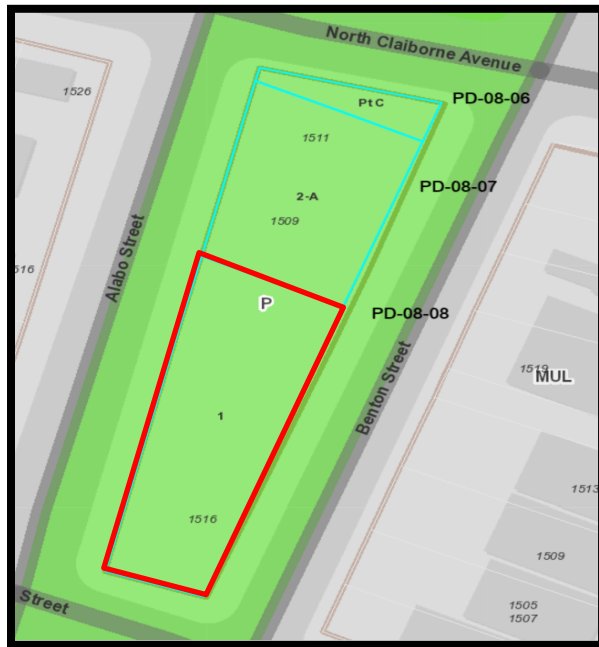


ATTACHMENT A

- 7) Change of Future Land Use Map Designation from *Parkland and Open Space* to *Mixed Use Low Density* for a property located on Square 685 Lot 2-A, in the Third Municipal District. The municipal address is **1511 Alabo St.**



- 8) Change of Future Land Use Map Designation from *Parkland and Open Space* to *Mixed Use Low Density* for a property located on SQ 685 LOT 2-A, in the Third Municipal District. The municipal address is **1516 Benton St.**



ATTACHMENT A

- 9) Change of Future Land Use Map Designation from *Parkland and Open Space* to ***Residential Low Density Pre-War*** for a property located on Square 122 Lot 7, PT 8, Lot 5, Lot 6, bounded by the extension of Chartres Street, Deslonde Street, Royal Street, and the extension of Jourdan Avenue, in the Third Municipal District.



- 10) Change of Future Land Use Map Designation from *Parkland and open space* to ***Residential Low Density Pre-War*** for a property located on Square 122, Lots B, C, D, 23, 24 50X120, bounded by the extension of Chartres Street, Deslonde Street, Royal Street, and the extension of Jourdan Avenue, in the Third Municipal District.



ATTACHMENT A

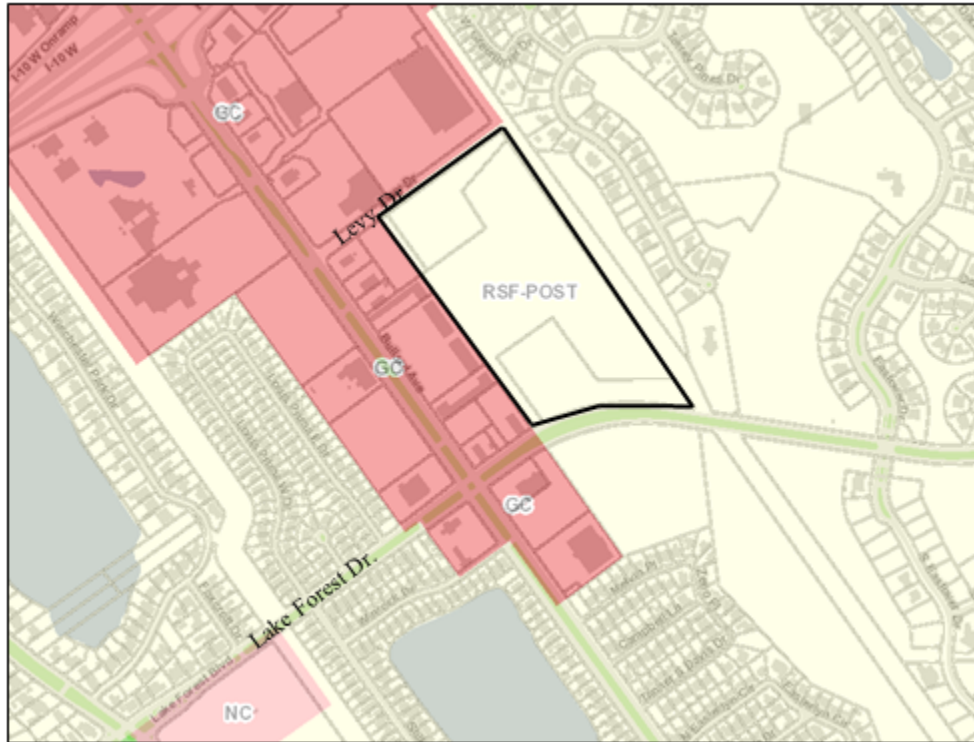
PLANNING DISTRICT 9 FUTURE LAND USE MAP AMENDMENTS

- 1) *Change of Future Land Use Map Designation from Neighborhood Commercial to Residential Single-Family Post War* for properties located on Lots 1-12, Square E, in the Third Municipal District. The multiple properties are bounded by Rickert Drive, Dwyer Road, Mayo Road, and Lake Forest Boulevard.



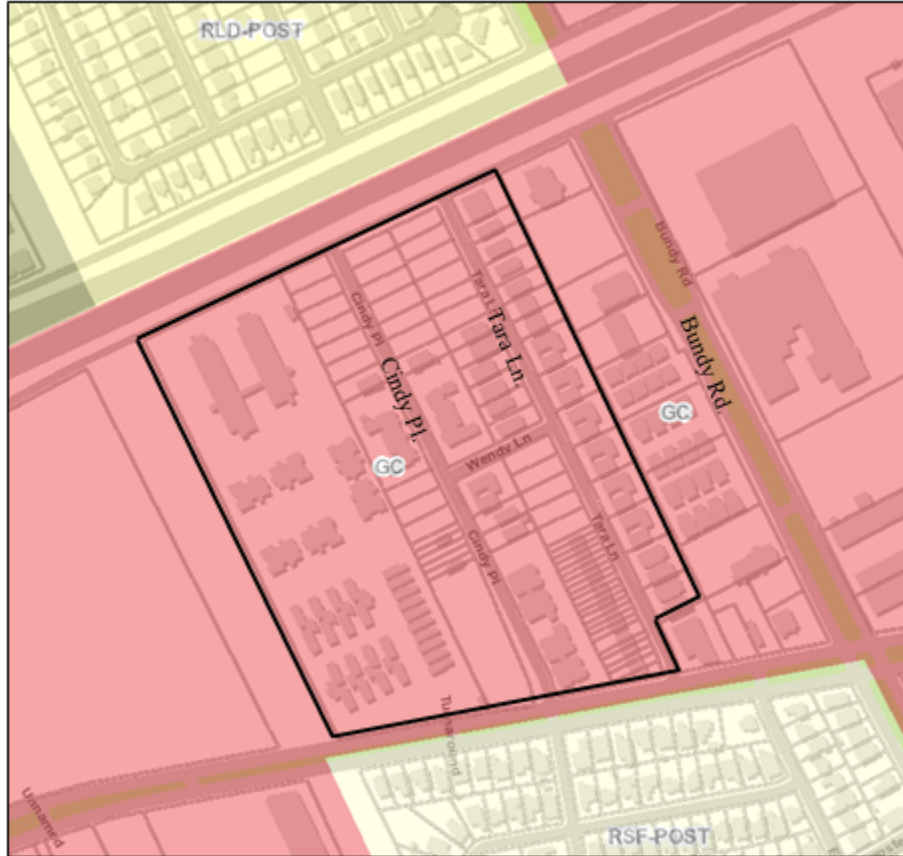
- 2) *Change of Future Land Use Map Designation from Residential Single-Family Post-War to General Commercial* for the property located Section 26, Lots 3A-6-1A-2A, 3A-6-1A-2B in the Third Municipal District bounded by Bullard Avenue, Lake Forest Boulevard, and the Jahkne Canal. The municipal address is **12401 Levy Drive and 40887-40922 Lake Forest Boulevard.**

ATTACHMENT A



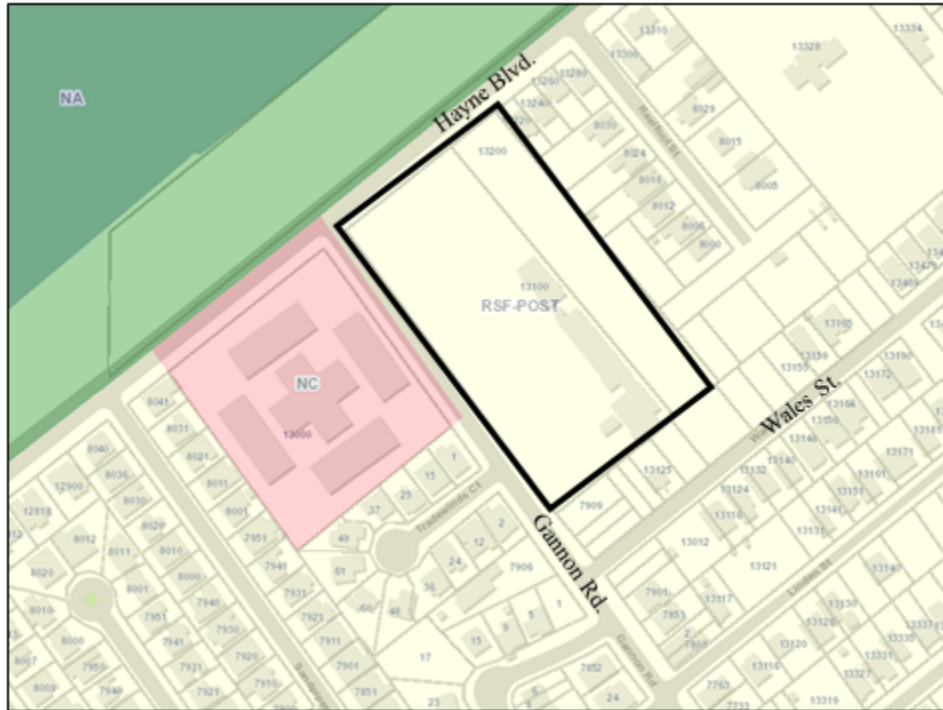
- 3) *Change of Future Land Use Map Designation from General Commercial to **Residential Multi-Family Post-War*** for the property located on Section 23, part Lot 5-C; Square A, Lots 1-12, 26, 27, 28A, 29B, 30B and 31-37; Square AA, Lots 14-25, 38-42, and A-1 through V-1; Square B, Lots 1-24, Square C, Lots 1A, 2A, 3A, 4B, 6A, 7A, 8A and 9-24; bounded by Bundy Road, Lake Forest Boulevard, Crowder Boulevard, and I-10 Service Road. There are multiple municipal addresses within the bounding streets.

ATTACHMENT A



- 4) *Change of Future Land Use Map Designation from Residential Single-Family Post War to **Neighborhood Commercial*** for the properties which are multiple lots located on Sec 3 Part Grove 7 Haynes and Quiltman 237, in the Third Municipal District. The multiple properties are bounded by Hayne Boulevard, Gannon Road, Reelfoot Street and Wale Street. The municipal addresses are **13106 and 13200 Hayne Boulevard**.

ATTACHMENT A

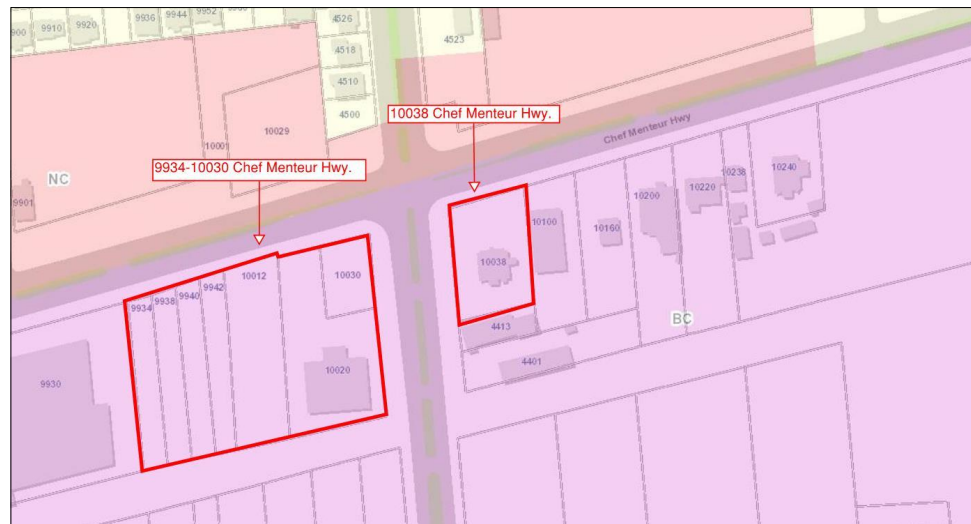


- 5) *Change of Future Land Use Map Designation from Residential Single-Family Post-War to **Neighborhood Commercial*** for the property located on Lot K, in the Third Municipal District. The lot is bounded by Chef Menteur Highway, Old Spanish Trail, Dreux Avenue, Papania Drive, Nottingham Drive and Prentiss Avenue. The municipal address is **11033 Chef Menteur Highway**.

ATTACHMENT A



- 6) *Change of Future Land Use Map Designation from Business Center to **General Commercial*** for multiple properties bounded by Michoud Boulevard, Chef Menteur Highway, and Old Gentilly Road. Municipal addresses are **10030 Chef Menteur Highway, 10020 Chef Menteur Highway, 10012 Chef Menteur Highway, 9942 Chef Menteur Highway, 9940 Chef Menteur Highway, 9938 Chef Menteur Highway, 9934 Chef Menteur Highway.**



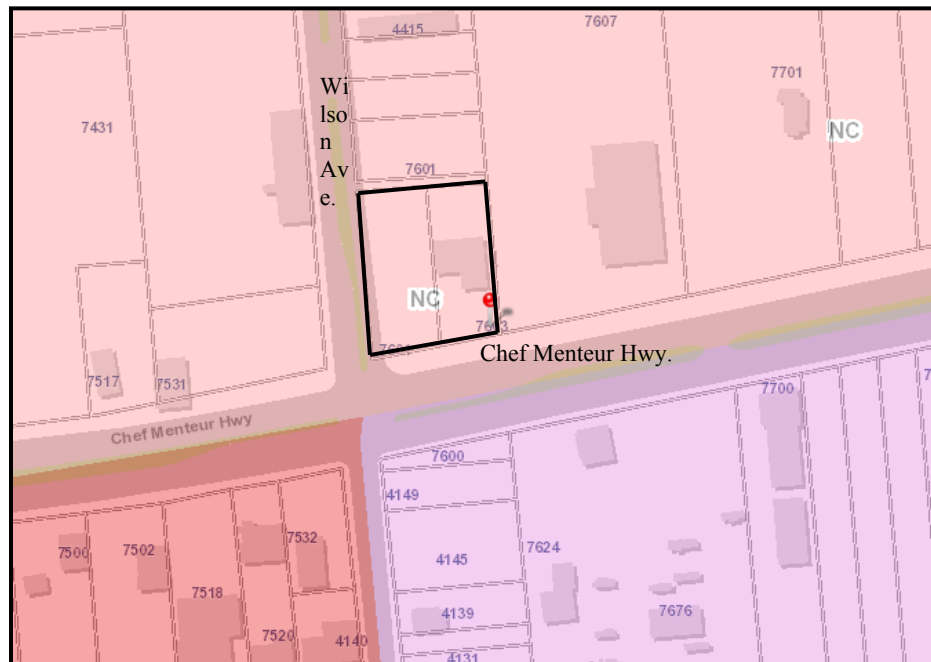
- 7) *Change of Future Land Use Map Designation from Business Center to **Industrial*** for properties bounded by Wilson Avenue, Old Gentilly Road, Chef Menteur Highway, and I-510 with the exception of 10030 Chef Menteur Highway, 10020 Chef Menteur Highway, 10012 Chef Menteur Highway, 9942 Chef Menteur Highway, 9940 Chef

ATTACHMENT A

Menteur Highway, 9938 Chef Menteur Highway, 9934 Chef Menteur Highway as noted above.



- 8) *Change of Future Land Use Map Designation from Neighborhood Commercial to **Industrial*** for a property located on Orangedale Square 1, Front Portion Lots 26 through 31 and 33, Square 1, in the Third Municipal District. The municipal address is **7603 Chef Menteur Highway**.



ATTACHMENT A

- 9) *Change of Future Land Use Map Designation Residential Multi-Family Post-War to **Neighborhood Commercial*** for a property located on Section 7, Grove 2, in the Third Municipal District. The municipal address is **10250 Hayne Boulevard**.



- 10) *Change of Future Land Use Map Designation from Parkland and Open Space to **Residential Single-Family Post-War*** for a property located on Square N North Kenilworth, Lots 1 and 2 in the Third Municipal District. The property is bounded Curran Road, Meyn Street, Benson Street and Aberdeen Road. The municipal address is **8500 Curran Road**.



ATTACHMENT A

- 11) *Change of Future Land Use Map Designation from Parkland and Open Space to Residential Low Density Post-War* for a property located on Sec. 2, Lot G, in the Third Municipal District. The property is bounded by Curran Road, Hayne Boulevard, Shamrock Drive and Buffalo Street. The municipal address is **14441 Curran Road**.

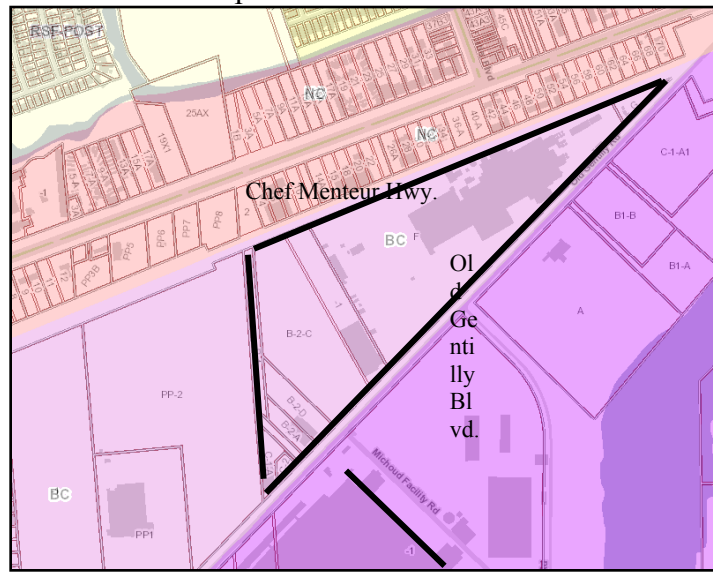


- 12) *Change of Future Land Use Map Designation from Transportation to Industrial* for properties which are multiple lots located on LKFT APO, in the Third Municipal District, bounded by Stars and Striped Boulevard and Lake Pontchartrain. The municipal address is **1 Stars and Stripes Boulevard**.



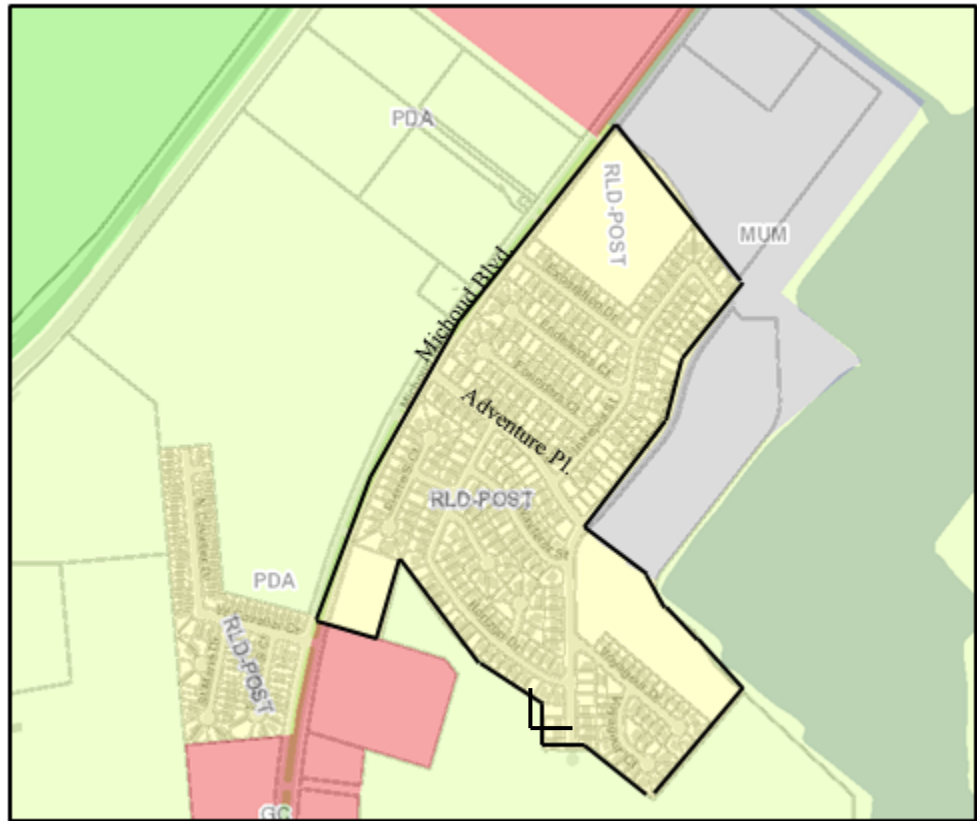
**ATTACHMENT A
PLANNING DISTRICT 10
FUTURE LAND USE MAP AMENDMENTS**

- 1) *Change of Future Land Use Map Designation from Business Center to **Industrial*** for a property located on Prairie Lands Pt. Parcel 1, Lot B-2C, parcel F and parcel G Lot Triangle. The subject site is bounded by Old Gently Road, Chef Menteur Highway and Michoud Boulevard. The municipal addresses are **14201-14701 Old Gently Road**.



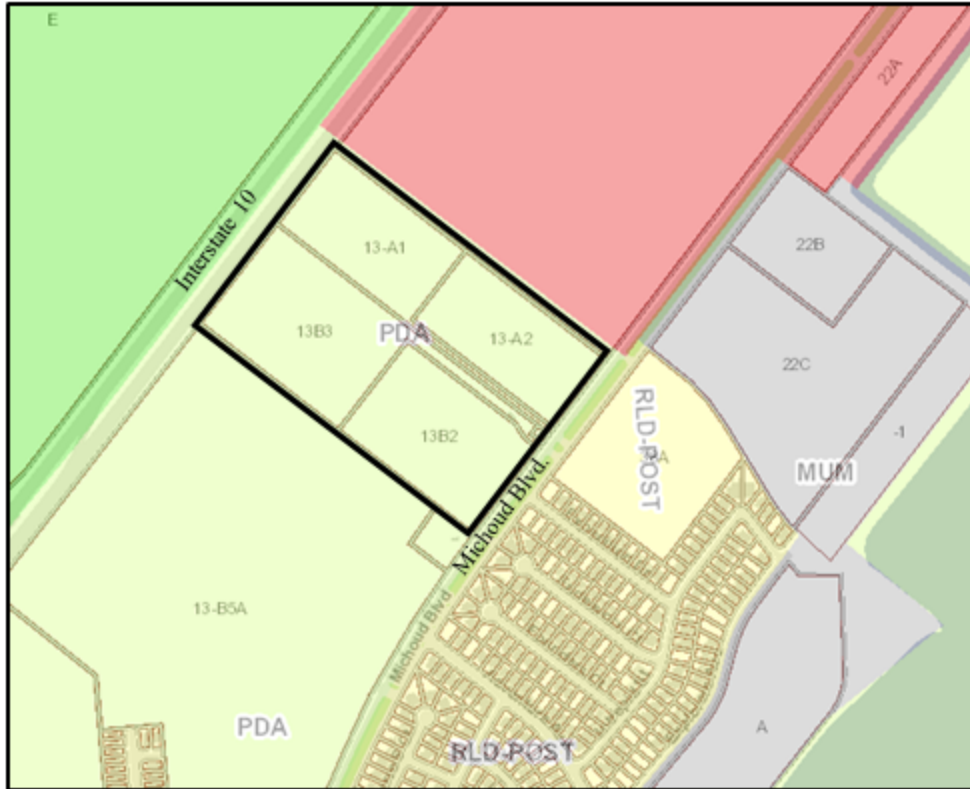
- 2) *Change of Future Land Use Map Designation from Residential Low Density Post-War to **Residential Single-Family Post-War*** for the property located on all lots fronting Voyageur Drive, Voyageur Court, Horizon Court, Horizon Drive, Dominique Place, Pierre's Court, Wayfarer Street, Adventure Avenue, Founders Court, Endeavor's Court, Explorers Avenue, Intrepid Street, and Expedition Drive on Squares 1-7 of Oak Island subdivision.

ATTACHMENT A



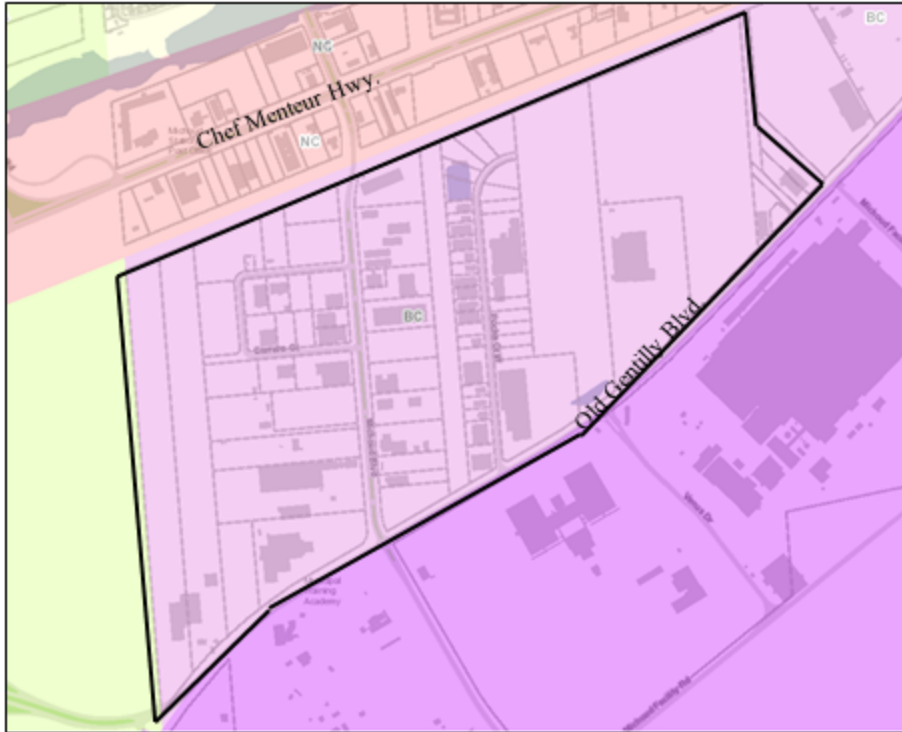
- 3) *Change of Future Land Use Map Designation from Planned Development Area to **Residential Multi-Family Post-War*** for a property located on Square Prairie Lands parcel A, Lots 13-A2, 13-A2, 13-B2, and 13-B3 bounded by Michoud Boulevard, Interstate 10, Lot 14A and Lot 13-B5A. The municipal addresses are **14001, 14065, 14101 and 58234 Michoud Boulevard.**

ATTACHMENT A



- 4) *Change of Future Land Use Map Designation from Business Center to **Industrial** for areas designated Business Center south of Chef Menteur Highway between I-510, Alcee Fortier Boulevard, Chef Menteur Highway and Old Gentilly Road.*

ATTACHMENT A



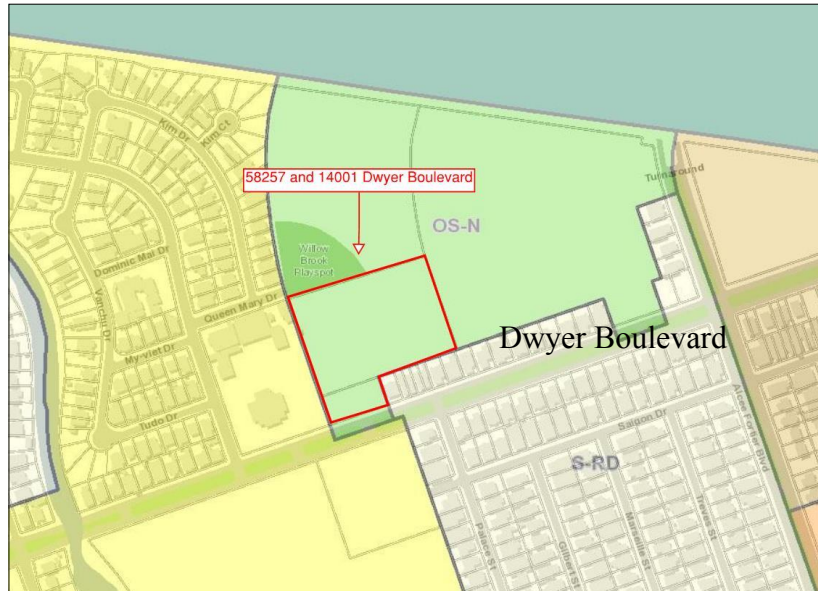
- 5) Change of Future Land Use Map Designation from *Parkland* and *Open Space* to ***Residential Low Density Post-War*** for a property located on Subdivision Area 4 E, Square 0, Lot 4E and bounded by Dwyer Boulevard, Alcee Fortier Boulevard, Kim Drive and Willow Brook Drive in the Third Municipal District. The municipal address is **58243 Dwyer Boulevard**.



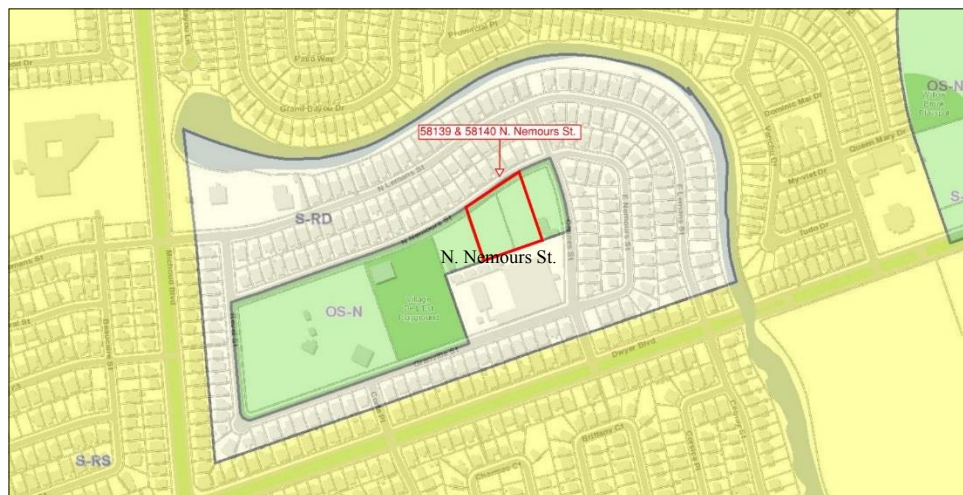
- 6) Change of Future Land Use Map Designation from *Parkland* and *Open Space* to ***Residential Single-Family Post-War*** for a property located on Square 57, Versailles

ATTACHMENT A

Gardens Subdivision, No 1, and Parcel 4F and 4H. The property is bounded by Dwyer Boulevard, Alcee Fortier Boulevard, and Willow Brook Drive in the Third Municipal District.



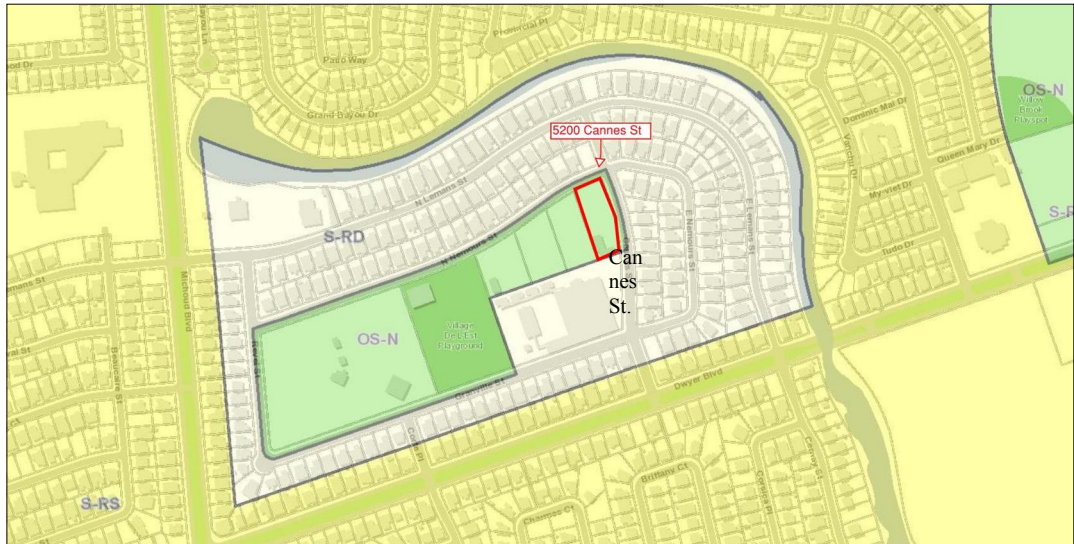
- 7) Change of Future Land Use Map Designation from *Parkland* and *Open Space* to ***Residential Low Density Post-War*** for a property located on Square 35, Village de L' Est, Lot Pt. D4. The property is bounded by Granville Street, N. Nemours Street, Cannes Street and Revel Street in the Third Municipal District. The municipal addresses are **58139 and 58140 N. Nemours Street**.



- 8) Change of Future Land Use Map Designation from *Parkland* and *Open Space* to ***Residential Low Density Post-War*** for a property located on Square 35, Village de L' Est, Lot D2 in the Third Municipal District. The property is bounded by Granville Street,

ATTACHMENT A

N. Nemours Street, Cannes Street and Revel Street in the Third Municipal District. The municipal address is **5200 Cannes Street**.



- 9) Change of Future Land Use Map Designation from *Parkland* and *Open Space* to ***Residential Low Density Post-War*** for a property located on Square 35, Village de L' Est, Lot PAR in the Third Municipal District. The property is bounded by Granville Street, N. Nemours Street, Cannes Street and Revel Street in the Third Municipal District. The municipal address is **13435 Granville Street**.



ATTACHMENT A

PLANNING DISTRICT 12 FUTURE LAND USE MAP AMENDMENTS

1)

A. Change of Future Land Use Map Designation from Residential Multi-Family Post War to **Mixed Use Low Density** for Lot 13, Square RF-12, in the Fifth Municipal District, bounded by L.B. Landry Avenue, General Degaulle Drive, Thayer and Hendee Streets. The municipal address is 2113 L.B. Landry Avenue.

G. Change of Future Land Use Map Designation from Residential Multi-Family Post War to **Mixed Use Medium Density** for Lot K, Square 25, in the Fifth Municipal District, bounded by Life Center Drive, Murl Street, Vespasian Street, Wall Boulevard, and General Degaulle Drive. The municipal address is 2435 Pace Boulevard.

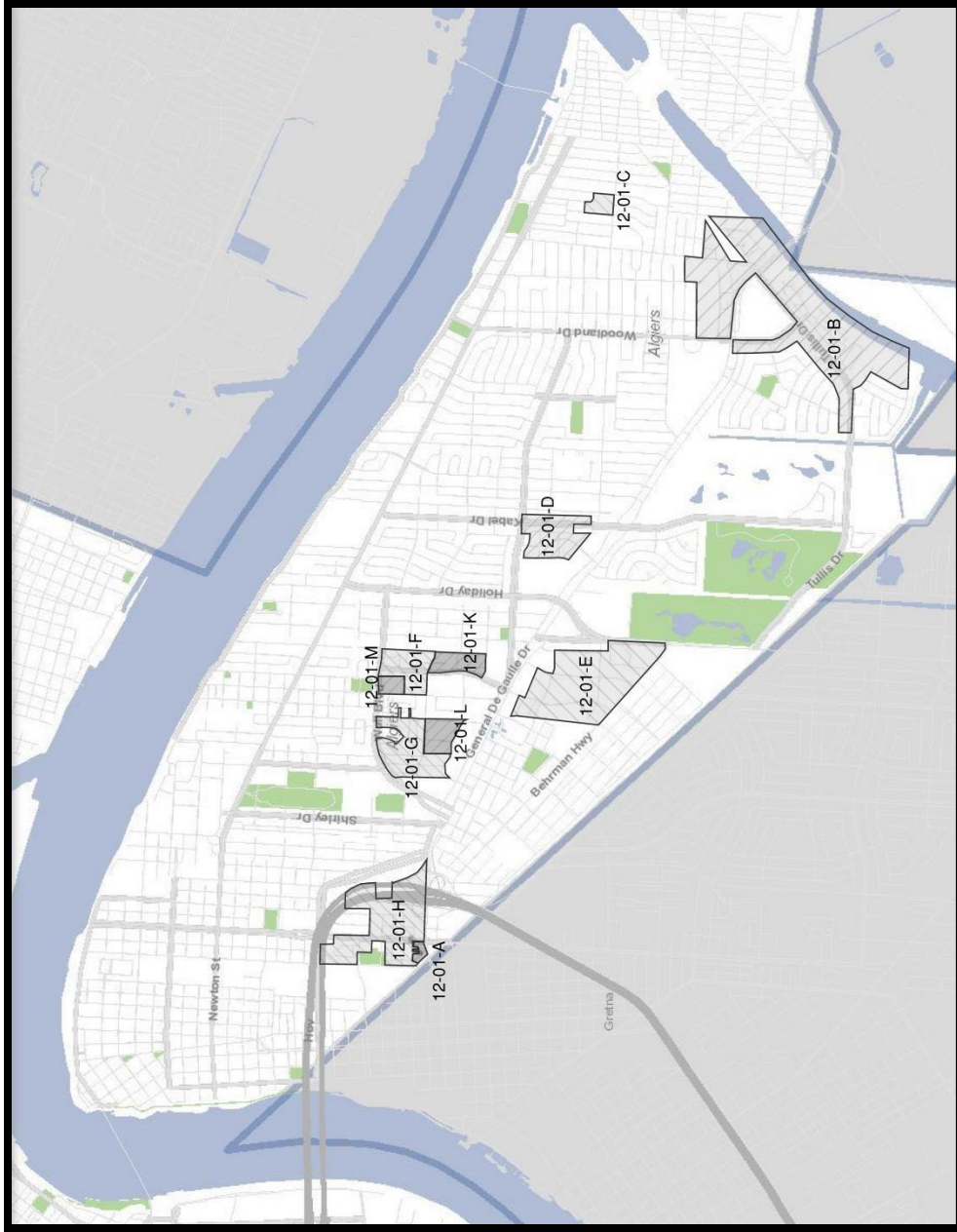
H. Change of Future Land Use Map Designation from Residential Multi-Family Post War to **Mixed Use Low Density** for Lot C, Square 1, in the Fifth Municipal District, bounded by L.B. Landry Avenue, Semmes Street, Thayer Street, and Shepherd Street. The municipal address is 1801 L.B. Landry Avenue.

K. Change of Future Land Use Map Designation from Residential Multi-Family Post War to **Mixed Use Medium Density** for Lots 2-A and 2B, Square 1, in the Fifth Municipal District, bounded by Vespasian Street, Westbend Parkway, Herschel Street, and Halsey Avenue. The municipal addresses are 2200 and 2646 Westbend Parkway.

L. Change of Future Land Use Map Designation from Residential Multi-Family Post War to **Mixed Use Medium Density** for Lots B/C, Square 1, in the Fifth Municipal District, bounded by Vespasian Street, Sandra Drive, Pace Boulevard, and Cypress Acres Drive. The municipal address is 3010 Sandra Drive.

M. Change of Future Land Use Map Designation from Residential Multi-Family Post War to **Mixed Use Medium Density** for Lot 5A21, Square 5, in the Fifth Municipal District, bounded by Wall Boulevard, Cypress Acres Drive, Vespasian Street, and Westbend Parkway. The municipal address is 9999 Cypress Acres Drive.

ATTACHMENT A

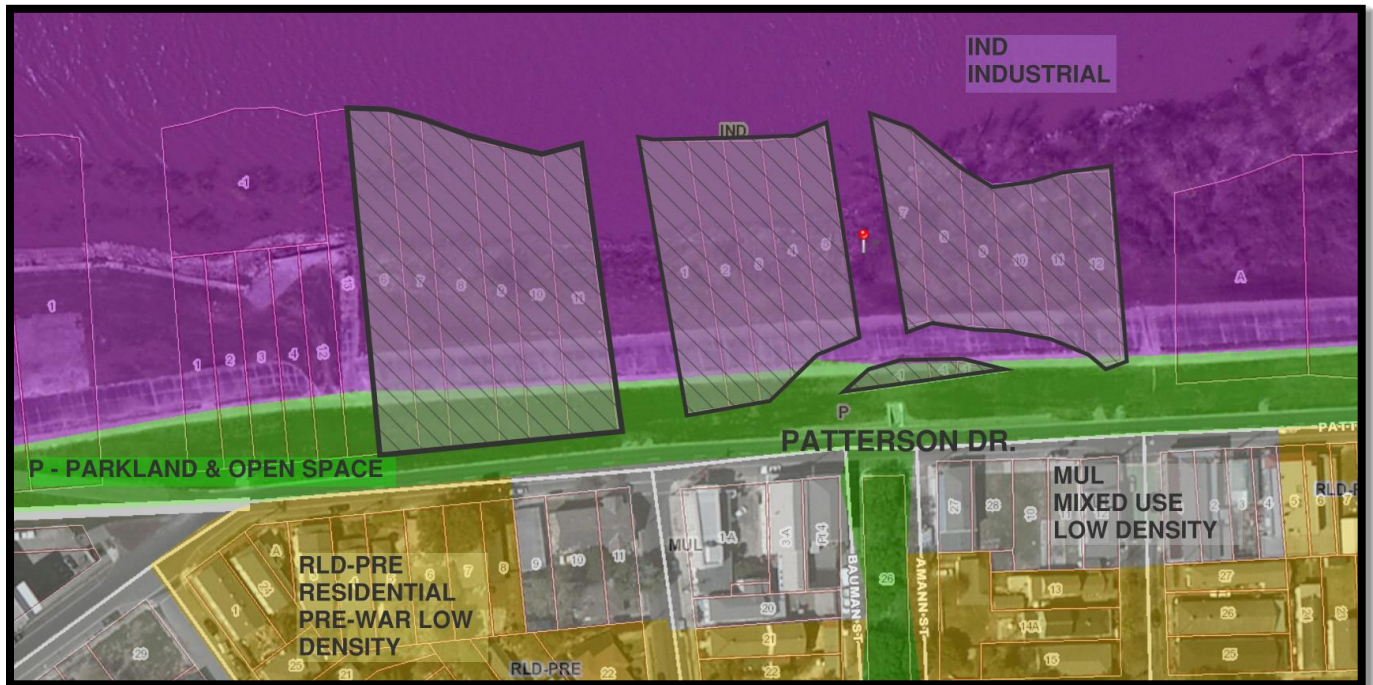


- 2) Change of Future Land Use Map Designation from RLD-PRE Residential Low Density Pre-War to **MUL Mixed Use Low Density** for Square 90, Lots 1-7, 21A, 21B, 17-19, bounded by Opelousas Ave., Bounty St., Powder St., and Eliza St. Municipal Addresses are **310 Opelousas Ave., 211 Eliza St, 213-215 Eliza St, 217-223 Eliza St, 227 Eliza St, 233 Eliza St.**

ATTACHMENT A

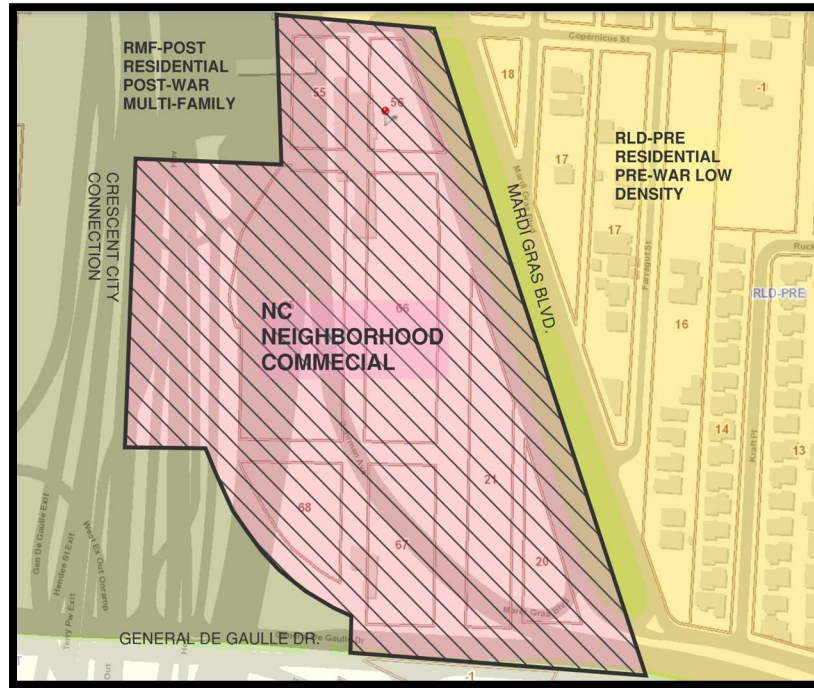


- 3) Change of Future Land Use Map Designation from IND Industrial to **P Parkland and Open Space** for the City-owned properties on the batture.



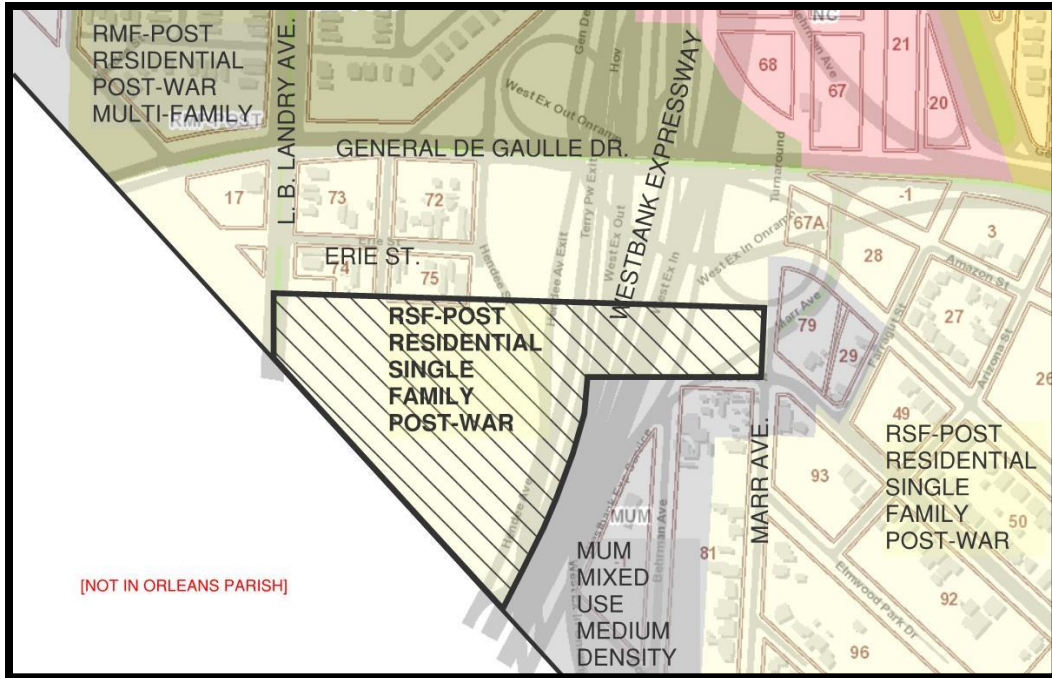
ATTACHMENT A

- 4) Change of Future Land Use Map Designation from NC Neighborhood Commercial to **GC General Commercial** for all property bounded by Mardi Gras Blvd, General de Gaulle Dr., and the Crescent City Connection.



- 5) Change of Future Land Use Map Designation from RSF-POST Residential Single-Family Post-War to **GC General Commercial** for the entirety of Squares 74 and 75 in the Fifth Municipal District, and undesignated portions of land bounded by LB Landry, JP Line, WestBank Exp, rear property lines of lots fronting on Erie street, and a continuation of said line to Marr Avenue, and Marr Avenue.

ATTACHMENT A

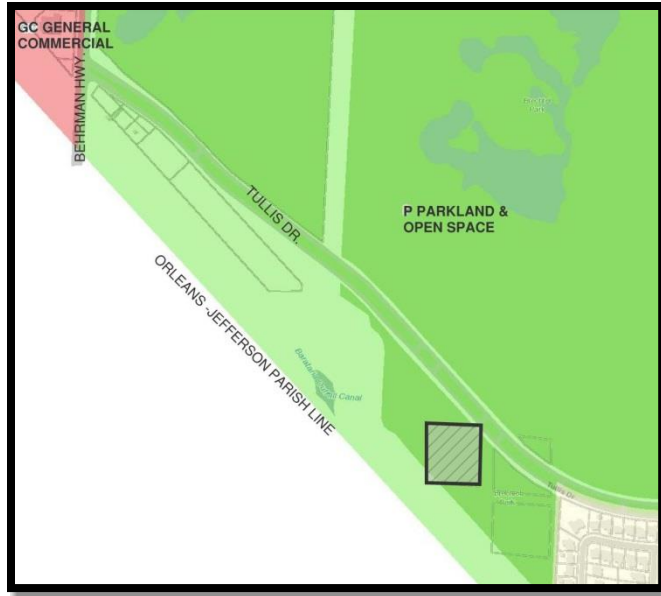


- 6) Change of Future Land Use Map Designation from P Parkland and Open Space to **RSF-POST Residential Single-Family Post-War** for a certain portion of Elmwood Square 192, in the Fifth Municipal District, bounded by Baldwin Woods Rd. or Tulles Dr., Behrman Hwy., Parish Boundary and the continuation of Della Street. The municipal addresses include **3919 Baldwin Woods Rd., 4001 Baldwin Woods Rd., 4101 Baldwin Woods Rd.**



- 7) Change of Future Land Use Map Designation from P Parkland and Open Space to **RSF-POST Residential Single-Family Post-War** for a portion of land between Tullis Drive and the Orleans-Jefferson Parish line described as West N.O. Realty Tract Square 149

ATTACHMENT A

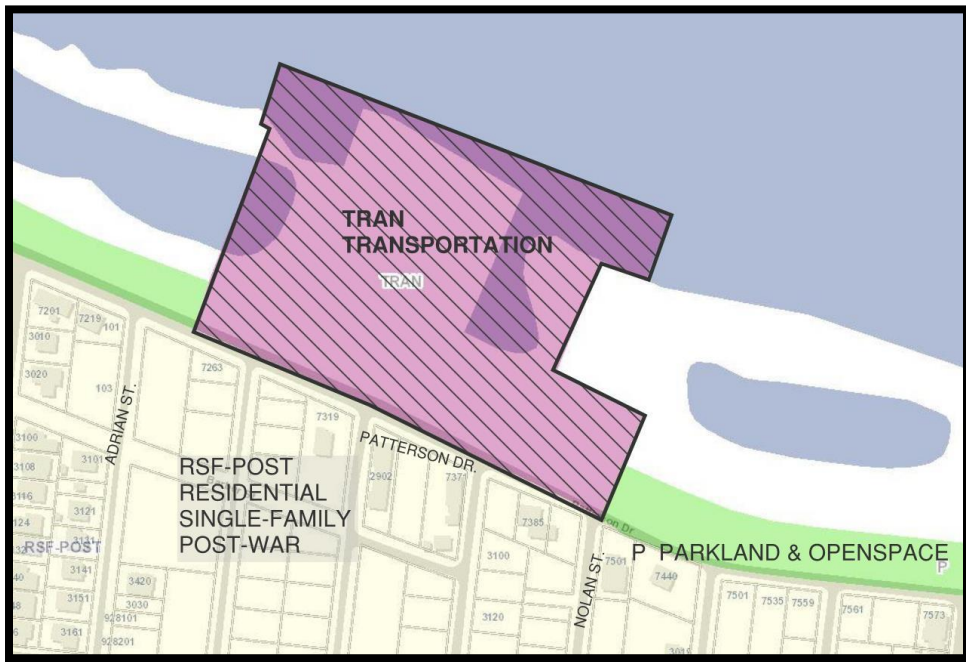


- 8) Change of Future Land Use Map Designation from P Parkland and Open Space to **RSF-POST Residential Single-Family Post-War** for a portion of land between Tullis Drive and the Orleans-Jefferson Parish line described as West N.O. Realty Tract Square 153

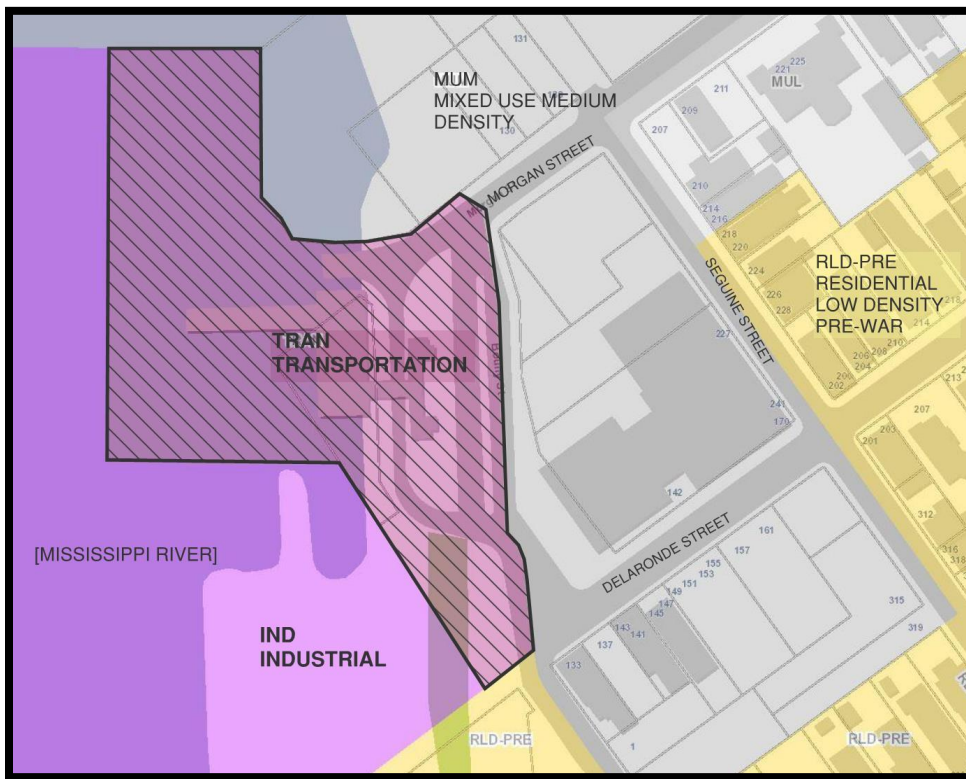


ATTACHMENT A

- 9) Change of Future Land Use Map Designation from TRAN Transportation to **IND Industrial** for all properties currently TRAN Transportation on the river side of Patterson between Adrian and Nolan Streets



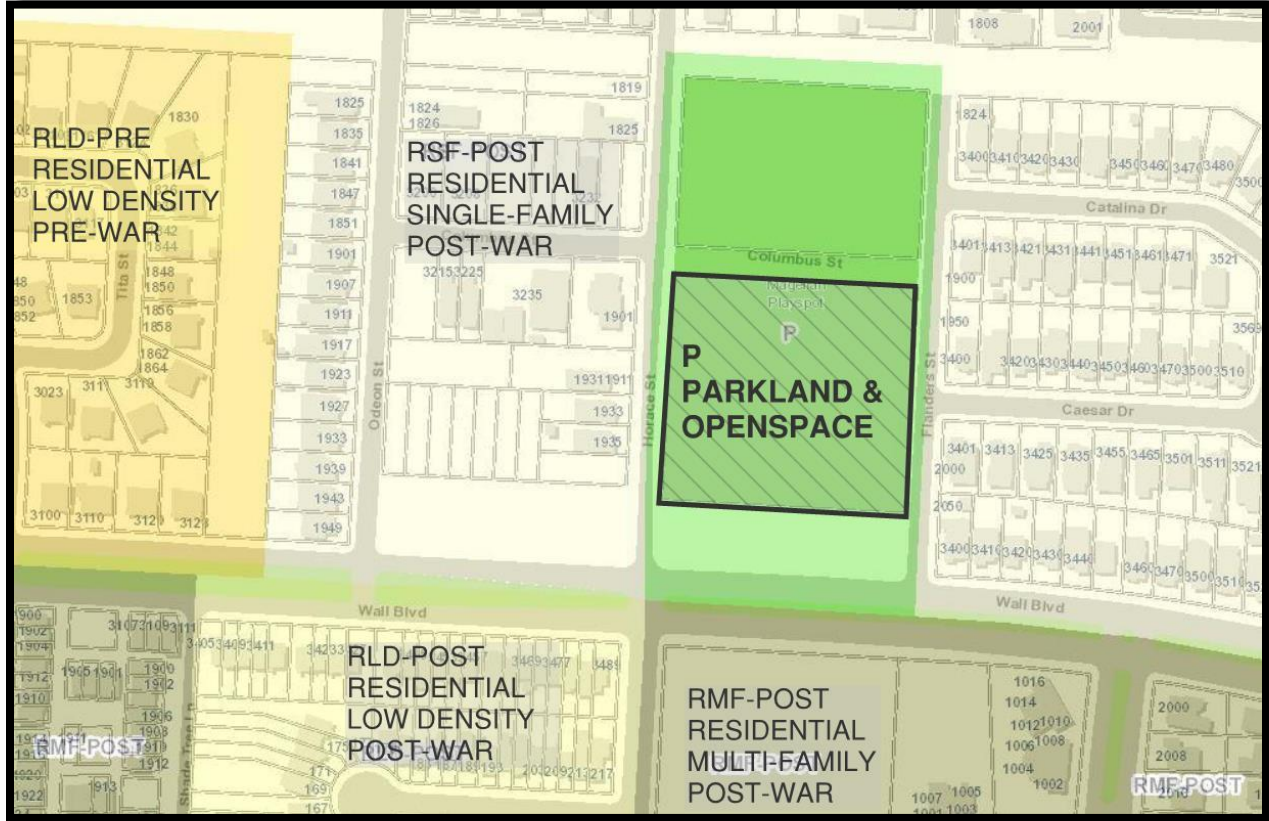
- 10) Change of Future Land Use Map Designation from TRAN Transportation to **IND Industrial** for all properties currently designated TRAN Transportation bounded by the Mississippi River, Morgan, Seguin, Delaronde Streets



ATTACHMENT A

11) Change of Future Land Use Map Designation from P Parkland and Open Space to **RSF-POST Residential Single-Family Post-War** for an undesignated lot, Square 22, in the Fifth Municipal District, bounded by Wall Blvd., Horace St., Columbus St. Extension, and Flanders St.

FLUM Map:



ATTACHMENT A

CM WILLIAMS'

FUTURE LAND USE MAP AMENDMENTS

A) Change of Multiple Future Land Use Map Designations from Mixed Use Low Density to **Mixed Use Medium Density** for the following properties as illustrated on the map attached hereto:

1. Properties designated as Mixed-Use Low Density on square 69, bounded by Dublin St, Leak Ave., and Hampson St.
2. Properties designated as Mixed-Use Low Density on square 86, bounded by Dublin St., Maple St., Leake Ave., and Dante St.
3. Properties designated as Mixed-Use Low Density on square 87, bounded by Dante St., Leake Ave., and Maple St.
4. Properties designated as Mixed-Use Low Density on square 140, bounded by Monroe St. extended, Oak St., Eagle St. extended, and the Mississippi River Trail.
5. Properties designated as Mixed-Use Low Density on square 141, bounded by General Ogden St., Leake Ave., and Eagle St.
6. Properties designated as Mixed-Use Low Density on square 142, bounded by Oak St., The Jefferson/Orleans Parish line, and General Ogden St.
7. Properties designated as Mixed-Use Low Density on square 143A, bounded by The Jefferson/Orleans Parish line, Oak St., and General Ogden St.
8. Properties designated as Mixed-Use Low Density on square 144 with the exception of lot 14, bounded by General Ogden St., Oak St., Eagle St., and Plum St.
9. Properties designated as Mixed-Use Low Density on square 145 fronting Oak St, bounded between Oak St., Eagle St., and Monroe St.
10. Properties designated as Mixed-Use Low Density on square 186, bounded by Laurel St., Jefferson Ave., Magazine St., and Leontine St.
11. Properties designated as Mixed-Use Low Density on square 134 fronting S Carrollton Ave. and Oak St, bounded by Oak St., S Carrollton Ave., Zimpel St., and Dublin St.
12. Properties designated as Mixed-Use Low Density on square 151, bounded by S Carrollton Ave., Plum St., Dublin St., and Oak St.
13. Properties designated as Mixed-Use Low Density on square 164 fronting S. Carrollton Ave, bounded by Plum St., S Carrollton Ave., Willow St., and Dublin St.
14. Properties designated as Mixed-Use Low Density on square 181 facing S Carrollton Ave., including lot X, bounded by Willow St., Dublin St., Jeanette St., and S Carrollton Ave.
15. Properties designated as Mixed-Use Low Density on square 194, bounded by Jeanette St., Dublin St., Birch St., and S Carrollton Ave.

ATTACHMENT A

16. Properties designated as Mixed-Use Low Density on square 133, bounded by Short St., Oak St., S Carrollton Ave., and Zimple St.
17. Properties designated as Mixed-Use Low Density on square 152, bounded by Oak St., Short St., Plum St., and S Carrollton Ave.
18. Properties designated as Mixed-Use Low Density on square 467, bounded by Dante St., Earhart Blvd., Dublin St., and Oleander St.
19. Properties designated as Mixed-Use Low Density on square 466, bounded by Dublin St., Earhart Blvd., Oleander St., and S Carrollton Ave.
20. Properties designated as Mixed-Use Low Density on square 465, bounded by S Carrollton Ave., Earhart Blvd., Short St., and Oleander St.
21. Properties designated as Mixed-Use Low Density on square 464, bounded by Earhart Blvd., Short St., Oleander St., and Fern St.
22. Properties designated as Mixed-Use Low Density on square 463, bounded by Earhart Blvd., Fern St., and Oleander St.
23. Properties designated as Mixed-Use Low Density on square 495, bounded by Oleander St., S Carrollton Ave., Forshey St., and Dublin St.
24. Properties designated as Mixed-Use Low Density on square 496, bounded by S Carrollton Ave., Forshey St., Short St., and Oleander St.
25. Properties designated as Mixed-Use Low Density on square 504, bounded by Forshey St., Short St., Olive St., and S Carrollton Ave.
26. Properties designated as Mixed-Use Low Density on square 505, bounded by Forshey St., Dublin St., Olive St. and S Carrollton Ave.
27. Properties designated as Mixed-Use Low Density on square 506, bounded by Forshey St., Dublin St., Olive St., and Dante St.
28. Properties designated as Mixed-Use Low Density on square 536A, bounded by Olive St., S Carrollton Ave., Dante St., and Edinburgh St. extended.
29. Properties designated as Mixed-Use Low Density on square 538, bounded by Short St., Edinburgh St., S Carrollton Ave., and Olive St.
30. Properties designated as Mixed-Use Low Density on square 292, bounded by O.C. Haley Blvd., Saint Andrew St., S Rampart St., and Felicity St.
31. Properties designated as Mixed-Use Low Density on square 267, bounded by O.C. Haley Blvd., Saint Andrew St., Baronne St., and Felicity St.
32. Properties designated as Mixed-Use Low Density on square 28, bounded by Soraparu St., Rousseau St., Jackson Ave., and Tchoupitoulas St.
33. Properties designated as Mixed-Use Low Density on square 29, bounded by Rousseau St., Jackson St., Tchoupitoulas St., and Phillip St.
34. Properties designated as Mixed-Use Low Density on square 30, bounded by Jackson St., Tchoupitoulas St., Rousseau St., and Josephine St.
35. Properties designated as Mixed-Use Low Density on square 43, bounded by Jackson Ave., Rousseau St., Josephine St., and Saint Thomas St.
36. Properties designated as Mixed-Use Low Density on square 44, bounded by Rousseau St., Jackson Ave., Saint Thomas St., and Philip St.

ATTACHMENT A

37. Properties designated as Mixed-Use Low Density on square 66, bounded by Jackson Ave., Chippewa St., Saint Thomas St., and Josephine St.
38. Properties designated as Mixed-Use Low Density on square 248, bounded by O.C. Haley Blvd., Terpsichore St., Baronne St., and Euterpe St.
39. Properties designated as Mixed-Use Low Density on square 249, bounded by O.C. Haley Blvd., Terpsichore St., Baronne St., and Melpomene St.
40. Properties designated as Mixed-Use Low Density on square 242, bounded by MLK Blvd., Baronne St., Carondelet St., and Terpsichore St.
41. Properties designated as Mixed-Use Low Density on square 243, bounded by Euterpe St., Baronne St., Carondelet St., and Terpsichore St.
42. Properties designated as Mixed-Use Low Density on square 207, bounded by Polymnia St., Saint Charles Ave., Felicity St., and Carondelet St.
43. Properties designated as Mixed-Use Low Density on square 208, bounded by Polymnia St., Saint Charles Ave., Euterpe St., and Carondelet St.
44. Properties designated as Mixed-Use Low Density on square 209, bounded by Saint Charles Ave., Terpsichore St., Carondelet St., and Euterpe St.
45. Properties designated as Mixed-Use Low Density on square 210, bounded by MLK Blvd., Saint Charles Ave., Terpsichore St., and Carondelet St.
46. Properties designated as Mixed-Use Low Density on square 211, bounded by Thalia St., Saint Charles Ave., MLK Blvd., and Carondelet St.
47. Properties designated as Mixed-Use Low Density on square 212, bounded by Saint Charles Ave., Erato St., Carondelet St., and Thalia St.
48. Properties designated as Mixed-Use Low Density on square 213, bounded by Erato St., Carondelet St., Clio St., and Saint Charles Ave.
49. Properties designated as Mixed-Use Low Density on square 214, bounded by Clio St., Carondelet St., Calliope St., and Saint Charles Ave.
50. Properties designated as Mixed-Use Low Density on square 184, bounded by Clio St., Saint Charles Ave., Calliope St., and Margaret Pl.
51. Properties designated as Mixed-Use Low Density on square 189, bounded by Thalia St., Prytania St., Erato St., and Coliseum St.
52. Properties designated as Mixed-Use Low Density on square 188, bounded by Coliseum St. and Erato St.
53. Properties designated as Mixed-Use Low Density on square 186, bounded by Erato St., Coliseum St., Clio St., and Margaret Pl.
54. Properties designated as Mixed-Use Low Density on square 156, bounded by Erato St, Camp St., Calliope St., and Magazine St.
55. Properties designated as Mixed-Use Low Density on square 139, bounded by Erato St., Magazine St., Calliope St., and Constance St.
56. Properties designated as Mixed-Use Low Density on square 118, bounded by Erato St., Constance St., Calliope St. and Annunciation St.
57. Properties designated as Mixed-Use Low Density on square 100, bounded by Thalia St., Annunciation St., Calliope St., and Saint Thomas St.

ATTACHMENT A

58. Properties designated as Mixed-Use Low Density on square 117, bounded by Thalia St., Constance St., Erato St., and Annunciation St.
59. Properties designated as Mixed-Use Low Density on square 140, bounded by Thalia St., Magazine St., Erato St., and Constance St.
60. Properties designated as Mixed-Use Low Density on square 141, bounded by Melpomene St., Magazine St., Thalia St., and Constance St.
61. Properties designated as Mixed-Use Low Density on square 154, bounded by Melpomene St., Camp St., Thalia St., and Magazine St.
62. Properties designated as Mixed-Use Low Density on square 155, bounded by Thalia St., Camp St., Erato St., and Magazine St.
63. Properties designated as Mixed-Use Low Density on square 95, bounded by Orange St., Chippewa St., Race St., and Saint Thomas St.
64. Properties designated as Mixed-Use Low Density on square 79, bounded by Orange St., Saint Thomas St., Race St., and Religious St.
65. Properties designated as Mixed-Use Low Density on square 80, bounded by Orange St., Religious St., Race St., and Tchoupitoulas St.
66. Properties designated as Mixed-Use Low Density on square 487, bounded by Franklin Ave., Marais St., Port St., and Saint Claude Ave.
67. Properties designated as Mixed-Use Low Density on square 488, bounded by Franklin Ave., Urquhart St., and Arts St.
68. Properties designated as Mixed-Use Low Density on square 489, bounded by Marais St., Music St., Urquhart St., Franklin Ave., and Arts St.
69. Properties designated as Mixed-Use Low Density on square 395, bounded by Saint Claude Ave., Music St., Marais St., and Franklin Ave.
70. Properties designated as Mixed-Use Low Density on square 1930, bounded by Florida Ave., N Broad St., Treasure St., and Allen St.
71. Properties designated as Mixed-Use Low Density on square 1931, bounded by N Broad St., London Ave. extended, Treasure St., and Florida St. extended.
72. Properties designated as Mixed-Use Low Density on square 242, bounded by N Roman St., Conti St., N Prieur St., and Saint Louis St.
73. Properties designated as Mixed-Use Low Density on square 220, bounded by N Derbigny St., Conti St., N. Roman St., and Saint Louis St.
74. Properties designated as Mixed-Use Low Density on square 213, bounded by N. Claiborne Ave., Conti St., N Derbigny St., and Saint Louis St.
75. Properties designated as Mixed-Use Low Density on square 224, bounded by N Derbigny extended, Orleans Ave., N Roman St., and Saint Ann St.
76. Properties designated as Mixed-Use Low Density on square 690, bounded by S Jeff Davis Parkway, Gravier St. extended, S Clark St., and Tulane Ave.
77. Properties designated as Mixed-Use Low Density on square 691, bounded by S Jeff Davis Parkway, I-10, S Clark extended, and Gravier St. extended.

ATTACHMENT A

78. Properties designated as Mixed-Use Low Density on square 617, bounded by N Bernadotte St., Saint Louis St., N Anthony St., City Park Ave., and Toulouse St.
79. Properties designated as Mixed-Use Low Density on square 623, bounded by N Anthony St., Saint Louis St., and City Park Ave.
80. Properties designated as Mixed-Use Low Density on square 845, bounded by Bottinelli Pl., Canal St., and Saint Patrick Cemetery No. 1.
81. Properties designated as Mixed-Use Low Density on square 628, bounded by N Anthony St., Canal St., Helena St. extended, and Iberville St.
82. Properties designated as Mixed-Use Low Density on square 783 fronting Canal St., bounded by S Carrollton Ave., Cleveland Ave., S Solomon St., and Canal St.
83. Properties designated as Mixed-Use Low Density on square 536, bounded by N Carrollton Ave., Canal St., David St., and Iberville St.
84. Properties designated as Mixed-Use Low Density on square 532, bounded by N Pierce St., Iberville St., N Carrollton Ave., and Bienville Ave.
85. Properties designated as Mixed-Use Low Density on square 537, bounded by N Carrollton Ave., Iberville St., David St., and Bienville Ave.
86. Properties designated as Mixed-Use Low Density on square 756 fronting Canal St., bounded by S Pierce St., Cleveland Ave., S Carrollton Ave., and Canal St.
87. Properties designated as Mixed-Use Low Density on square 755, bounded by S Scott St., Cleveland Ave., S Pierce St., and Canal St.
88. Properties designated as Mixed-Use Low Density on square 732, bounded by S Cortez St., Cleveland Ave., S Scott St., and Canal St.
89. Properties designated as Mixed-Use Low Density on square 731, bounded by S Telemachus St., Cleveland Ave., S Cortez St., and Canal St.
90. Properties designated as Mixed-Use Low Density on square 709, bounded by S Genois St., Cleveland Ave., S Telemachus St., and Canal St.
91. Properties designated as Mixed-Use Low Density on square 708, bounded by S Clark St., Cleveland Ave., S Genois St., and Canal St.
92. Properties designated as Mixed-Use Low Density on square 684, bounded by S Jeff Davis Pkwy, Cleveland Ave., S Clark St., and Canal St.
93. Properties designated as Mixed-Use Low Density on square 683, bounded by S Rendon St., Cleveland Ave., S Jeff Davis Pkwy., and Canal St.
94. Properties designated as Mixed-Use Low Density on square 658, bounded by S Lopez St., Cleveland Ave., S Rendon St., and Canal St.
95. Properties designated as Mixed-Use Low Density on square 657, bounded by S Salcedo St., Cleveland Ave., S Lopez St., and Canal St.
96. Properties designated as Mixed-Use Low Density on square 632, bounded by S Gayoso St., Cleveland Ave., S Salcedo St., and Canal St.
97. Properties designated as Mixed-Use Low Density on square 631, bounded by S Dupre St., Cleveland Ave., S Gayoso St., and Canal St.

ATTACHMENT A

98. Properties designated as Mixed-Use Low Density on square 608, bounded by S White St., Cleveland Ave., S Dupre St., and Canal St.
99. Properties designated as Mixed-Use Low Density on square 607, bounded by S Broad St., Cleveland Ave., S White St., and Canal St.
100. Properties designated as Mixed-Use Low Density on square 606, bounded by S Broad St., Palmyra St, S White St., and Cleveland Ave.
101. Properties designated as Mixed-Use Low Density on square 605, bounded by S Broad St., Banks St., S White St., and Palmyra St.
102. Properties designated as Mixed-Use Low Density on square 583, bounded by S Dorgenois St., Banks St., S Broad St., and Palmyra St.
103. Properties designated as Mixed-Use Low Density on square 582, bounded by S Dorgenois St., Palmyra St., S Broad St., and Cleveland Ave.
104. Properties designated as Mixed-Use Low Density on square 581, bounded by S Dorgenois St., Cleveland Ave., S Broad St., and Canal St.
105. Properties designated as Mixed-Use Low Density on square 580, bounded by S Rocheblave St., Cleveland Ave., S Dorgenois St., and Canal St.
106. Properties designated as Mixed-Use Low Density on square 276, bounded by N Galvez St., Canal St., N Miro St., and Iberville St.
107. Properties designated as Mixed-Use Low Density on square 303, bounded by N Miro St., Canal St., N Tonti St., and Iberville St.
108. Properties designated as Mixed-Use Low Density on square 304, bounded by N Tonti St., Canal St., N Rocheblave St., and Iberville St.
109. Properties designated as Mixed-Use Low Density on square 381, bounded by N Rocheblave St., Canal St., N Dorgenois St., and Iberville St.
110. Properties designated as Mixed-Use Low Density on square 332, bounded by N Dorgenois St., Canal St., N Broad St., and Iberville St.
111. Properties designated as Mixed-Use Low Density on square 364, bounded by N Broad., Canal St., N White St., and Iberville St.
112. Properties designated as Mixed-Use Low Density on square 363, bounded by N Broad St., Iberville St., N White St., and Bienville Ave.
113. Properties designated as Mixed-Use Low Density on square 362, bounded by N Broad St., Bienville Ave., N White St., and Conti St.
114. Properties designated as Mixed-Use Low Density on square 361, bounded by N Broad St., Conti St., N White St., and Saint Louis St.
115. Properties designated as Mixed-Use Low Density on square 335, bounded by N Dorgenois St., Conti St., N Broad St., and Saint Louis St.
116. Properties designated as Mixed-Use Low Density on square 334, bounded by N Dorgenois St., Bienville Ave., N Broad St., and Conti St.
117. Properties designated as Mixed-Use Low Density on square 333, bounded by N Dorgenois St., Iberville St., N Broad St., and Bienville Ave.
118. Properties designated as Mixed-Use Low Density on square 398, bounded by N Gayoso St., Canal St., N Salcedo St., and Iberville St.

ATTACHMENT A

119. Properties designated as Mixed-Use Low Density on square 422, bounded by N Salcedo St., Canal St., N Lopez St., and Iberville St.
120. Properties designated as Mixed-Use Low Density on square 423, bounded by N Lopez St., Canal St., N Rendon St., and Iberville St.
121. Properties designated as Mixed-Use Low Density on square 452 facing Canal St., bounded by N Rendon St., Canal St., N Jeff Davis Pkwy, and Iberville St.
122. Properties designated as Mixed-Use Low Density on square 453, bounded by N Jeff Davis Pkwy, Canal St., N Clark St. and Iberville St.
123. Properties designated as Mixed-Use Low Density on square 478 facing Canal St., bounded by N Clark St., Canal St., N Genois St., and Iberville St.
124. Properties designated as Mixed-Use Low Density on square 479 facing Canal St., bounded by N Genois St., Canal St., N Telemachus St., and Iberville St.
125. Properties designated as Mixed-Use Low Density on square 504 facing Canal St., bounded by N Telemachus St., Canal St., N Cortez St., and Iberville St.
126. Properties designated as Mixed-Use Low Density on square 505 facing Canal St., bounded by N Cortez St., Canal St., N Scott St., and Iberville St.
127. Properties designated as Mixed-Use Low Density on square 534 facing Canal St., bounded by N Scott St., Canal St., N Pierce St., and Iberville St.
128. Properties designated as Mixed-Use Low Density on square 326, bounded by N Rocheblave St., Lafitte Ave., N Dorgenois st., and Saint Peter St.
129. Properties designated as Mixed-Use Low Density on square 336, bounded by N Dorgenois St., Lafitte Ave., N Broad St., and Toulouse St.
130. Properties designated as Mixed-Use Low Density on square 337, bounded by N Dorgenois St., Toulouse St., N Broad St., and Saint Peter St.
131. Properties designated as Mixed-Use Low Density on square 360, bounded by N Broad St., Lafitte Ave., N White Ave., and Toulouse St.
132. Properties designated as Mixed-Use Low Density on square 369, bounded by N White St., Lafitte Ave., N Dupre St., and Toulouse St.
133. Properties designated as Mixed-Use Low Density on square 393, bounded by N Dupre St., Lafitte Ave., N Gayoso St., and Toulouse St.
134. Properties designated as Mixed-Use Low Density on square 392, bounded by N Dupre St., Toulouse St., N Gayoso St., and Saint Peter St.
135. Properties designated as Mixed-Use Low Density on square 370, bounded by N White St., Toulouse St., N Dupre St., and Saint Peter St.
136. Properties designated as Mixed-Use Low Density on square 359, bounded by N Broad St., Toulouse St., N White St., and Saint Peter St.
137. Properties designated as Mixed-Use Low Density on square 358, bounded by N Broad St., Saint Peter St., N White St., and Orleans Ave.
138. Properties designated as Mixed-Use Low Density on square 357, bounded by N Broad St., Orleans Ave., N White St., and Saint Ann St.

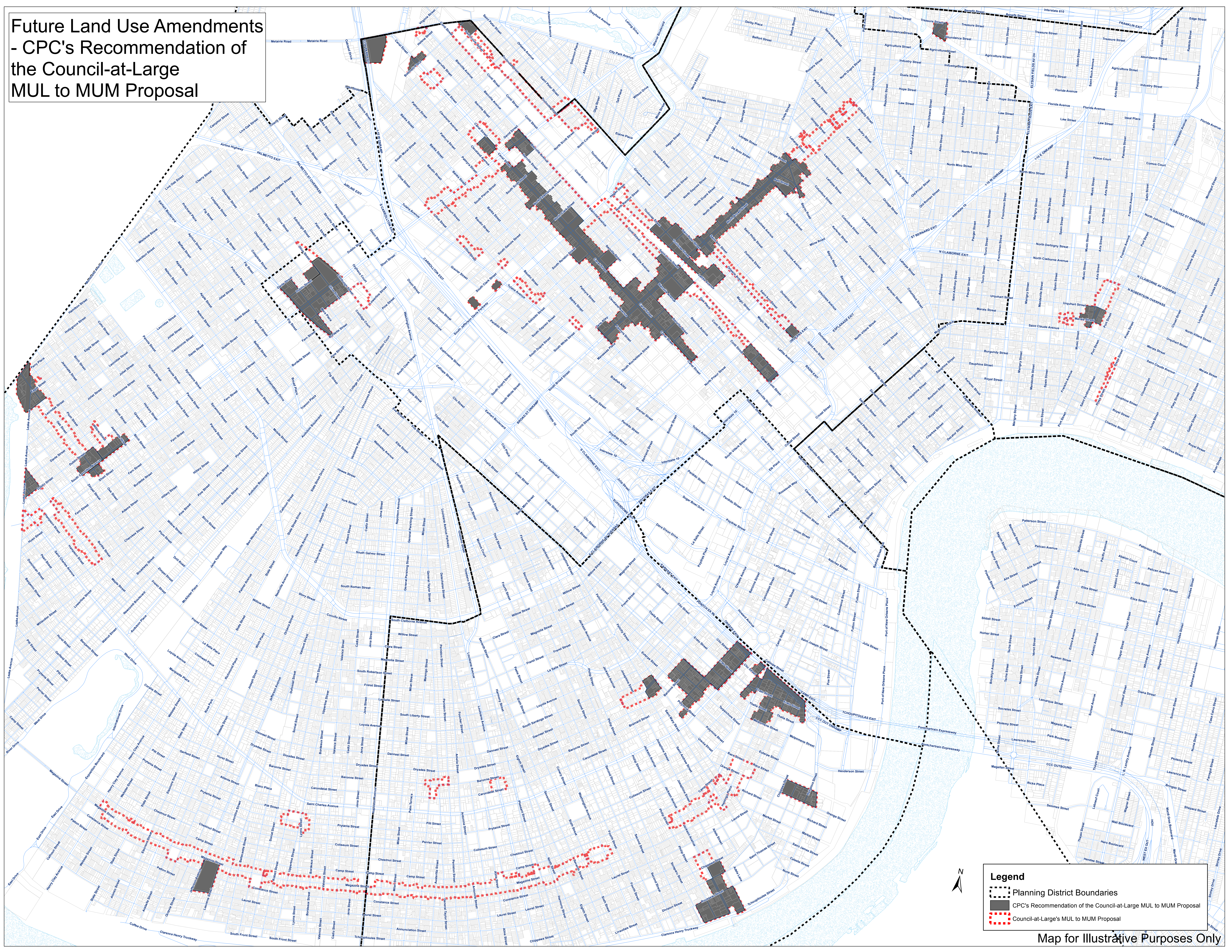
ATTACHMENT A

139. Properties designated as Mixed-Use Low Density on square 356, bounded by N Broad St., Saint Ann St., N White St., and Dumaine St.
140. Properties designated as Mixed-Use Low Density on square 355, bounded by N Broad St., Dumaine St., N White St., and Saint Phillip St.
141. Properties designated as Mixed-Use Low Density on square 354, bounded by N Broad St., Saint Philip St., N White St., Belle Chasse St., and Ursulines Ave.
142. Properties designated as Mixed-Use Low Density on square 350, bounded by N Broad St., Orchid St., Crete St., and Ursulines Ave.
143. Properties designated as Mixed-Use Low Density on square 349, bounded by N Broad St., Orchid St., Crete St., Esplanade Ave., and Bell St.
144. Properties designated as Mixed-Use Low Density on square 1521, bounded by N Broad St., Esplanade Ave., and De Soto St.
145. Properties designated as Mixed-Use Low Density on square 1520, bounded by N Broad St., De Soto St., Crete St., and Lepage St.
146. Properties designated as Mixed-Use Low Density on square 1529, bounded by Lepage St., Crete St., Grand Route St John, Bayou Rd., and Columbus St.
147. Properties designated as Mixed-Use Low Density on square 1354 fronting Columbus St. with the addition of lot B., bounded by N Dorgenois St., Columbus St., N Broad St., and Laharpe St.
148. Properties designated as Mixed-Use Low Density on square 1353, bounded by N Dorgenois St., Bayou Rd., N Broad St., and Columbus St.
149. Properties designated as Mixed-Use Low Density on square 1345, bounded by N Rocheblave St., Kerlerec St., N Dorgenois St., and Columbus St.
150. Properties designated as Mixed-Use Low Density on square 1346, bounded by N Rocheblave St., Bayou Rd., and Kerlerec St.
151. Properties designated as Mixed-Use Low Density on square 1347, bounded by N Rocheblave St., Esplanade Ave., N Dorgenois St., and Bell St.
152. Properties designated as Mixed-Use Low Density on square 1351, bounded by Bayou Rd., N Broad St., and De Soto St.
153. Properties designated as Mixed-Use Low Density on square 1349, bounded by N Dorgenois St., Bell St., N Broad St., and De Soto St.
154. Properties designated as Mixed-Use Low Density on square 1350, bounded by N Dorgenois St., Bell St., N Broad St., and De Soto St.
155. Properties designated as Mixed-Use Low Density on square 1348, bound by N Dorgenois St., Esplanade Ave., N Broad Ave., and Bell St.
156. Properties designated as Mixed-Use Low Density on square 345, bounded by N Dorgenois St., Barracks St., N Broad St., and Esplanade Ave.
157. Properties designated as Mixed-Use Low Density on square 344, bounded by N Dorgenois St., Gov. Nicholls St., N Broad St., and Barracks St.
158. Properties designated as Mixed-Use Low Density on square 343, bounded by N Dorgenois St., Ursulines Ave., N Broad St., and Gov. Nicholls St.

ATTACHMENT A

159. Properties designated as Mixed-Use Low Density on square 342, bounded by N Dorgenois St., Saint Phillip St., N Broad St., and Ursulines Ave.
 160. Properties designated as Mixed-Use Low Density on square 341, bounded by N Dorgenois St., Dumaine St., N Broad St., and Saint Phillip St.
 161. Properties designated as Mixed-Use Low Density on square 340, bounded by N Dorgenois St., Saint Ann St., N Broad St., and Dumaine St.
 162. Properties designated as Mixed-Use Low Density on square 339 fronting N Broad St. with the addition of lots 3, 4, 24, 25 and 26, bounded by N Dorgenois St., Orleans Ave., N Broad St., and Saint Ann St.
 163. Properties designated as Mixed-Use Low Density on square 338, bounded by N Dorgenois St., Saint Peter St., N Broad St., and Orleans Ave.
 164. Property designated as Mixed-Use Low Density on an undesignated lot known as the Orleans Parish Communication District with municipal address 118 City Park Ave.
- b) Change of Future Land Use Map Designation from Mixed Use Low Density to **Mixed-Use High Density**, for the property located on Lots 5-A, 2-A, 2-B, 3B, 3C, 11, and 12, Square 29, Fourth Municipal District. The municipal addresses are **439 Philip Street, 2225 Tchoupitoulas Street, 420 Jackson Avenue, and 418 Jackson Avenue**. The subject property is bounded by Jackson Avenue and Philip, Rousseau, and Tchoupitoulas Streets.
- c) Change of Future Land Use Map Designation from Mixed Use Low Density to **Mixed-Use High Density**, for the petitioned property located on the entirety of Square 28, Fourth Municipal District. The municipal addresses are **428 and 442 Philip Street, 215 Soraporu Street, 2330 Rousseau Street, and 2333 Tchoupitoulas Street**. The subject property is bounded by Soraporu, Philip, Rousseau, and Tchoupitoulas Streets.

Future Land Use Amendments - CPC's Recommendation of the Council-at-Large MUL to MUM Proposal



Legend

- Planning District Boundaries
- CPC's Recommendation of the Council-at-Large MUL to MUM Proposal
- Council-at-Large's MUL to MUM Proposal

Map for Illustrative Purposes Only