

Sites Assessed Under City Brownfields Program

Jefferson
Parish

St. Bernard
Parish

Jefferson
Parish

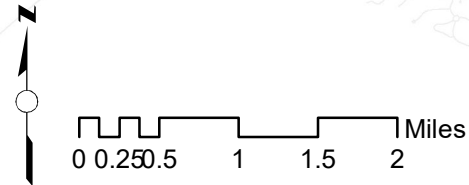
Legend

▲ Assessed Sites

Source Data:
The City of New Orleans;
Office of Resilience and Sustainability,
2017.



City Planning Commission
City of New Orleans

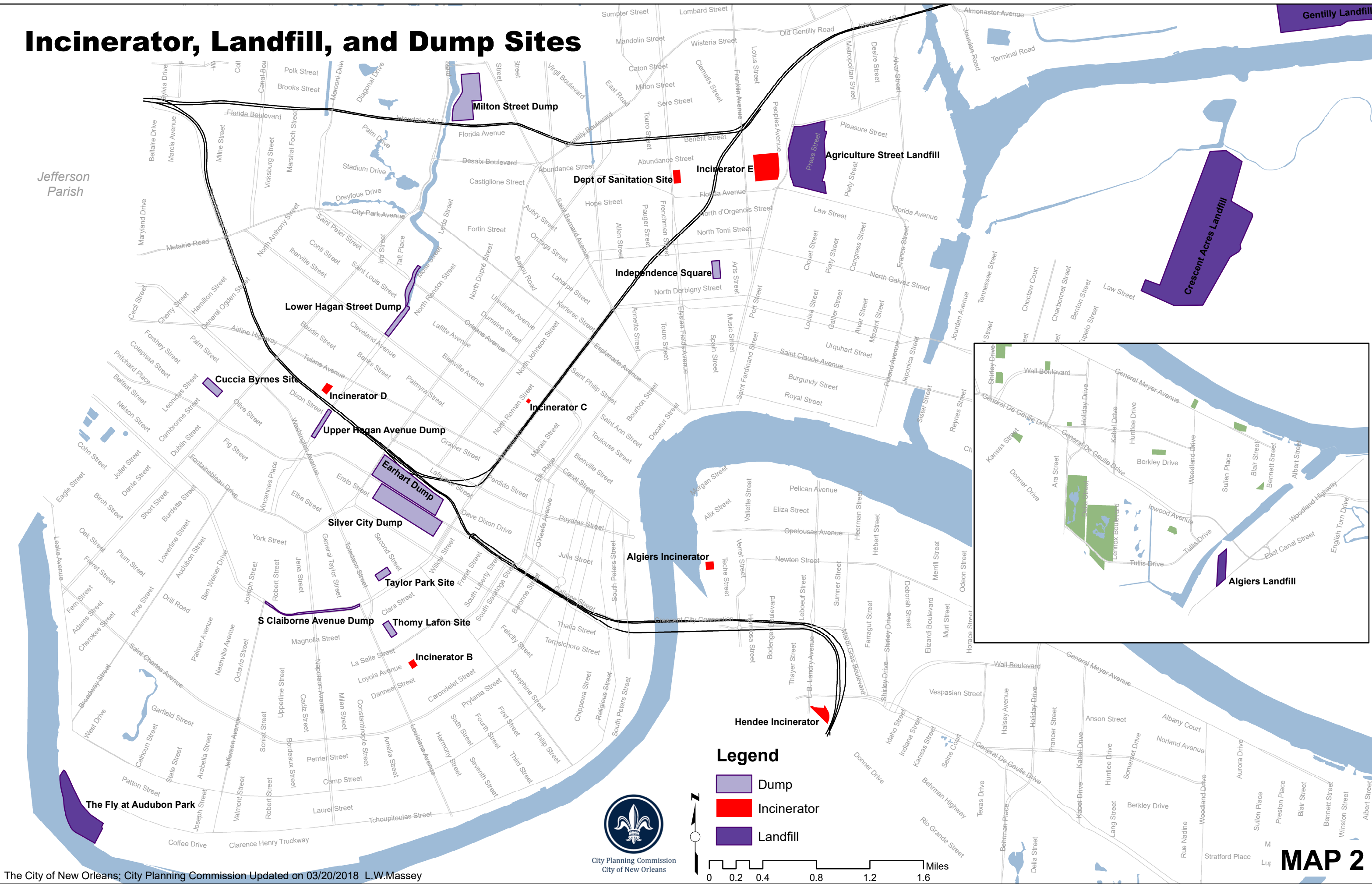


MAP 1

The City of New Orleans; City Planning Commission Updated on 03/2018 J.W.Gillie

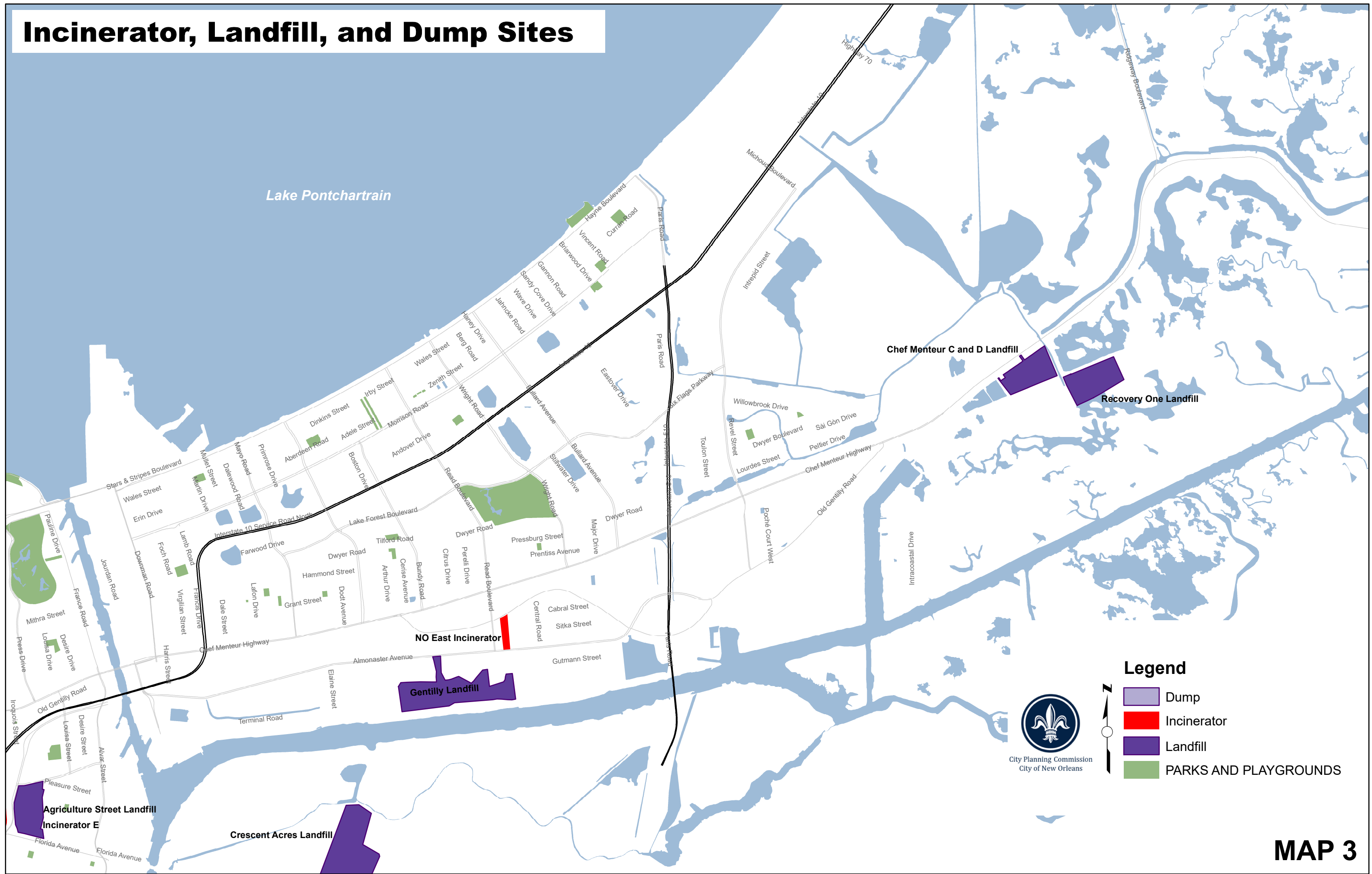
Coordinate System: NAD 1983 StatePlane Louisiana South FIPS 1702 FeetProjection:Lambert Conformal ConicDatum: North American 1983False Easting: 3,280,833.3333False Northing: 0.0000Central Meridian: -91.3333Standard Parallel 1: 29.3000Standard Parallel 2: 30.7000Latitude Of Origin: 28.5000Units: Foot US

Incinerator, Landfill, and Dump Sites







City Planning Commission
City of New Orleans

Incinerator, Landfill, and Dump Sites

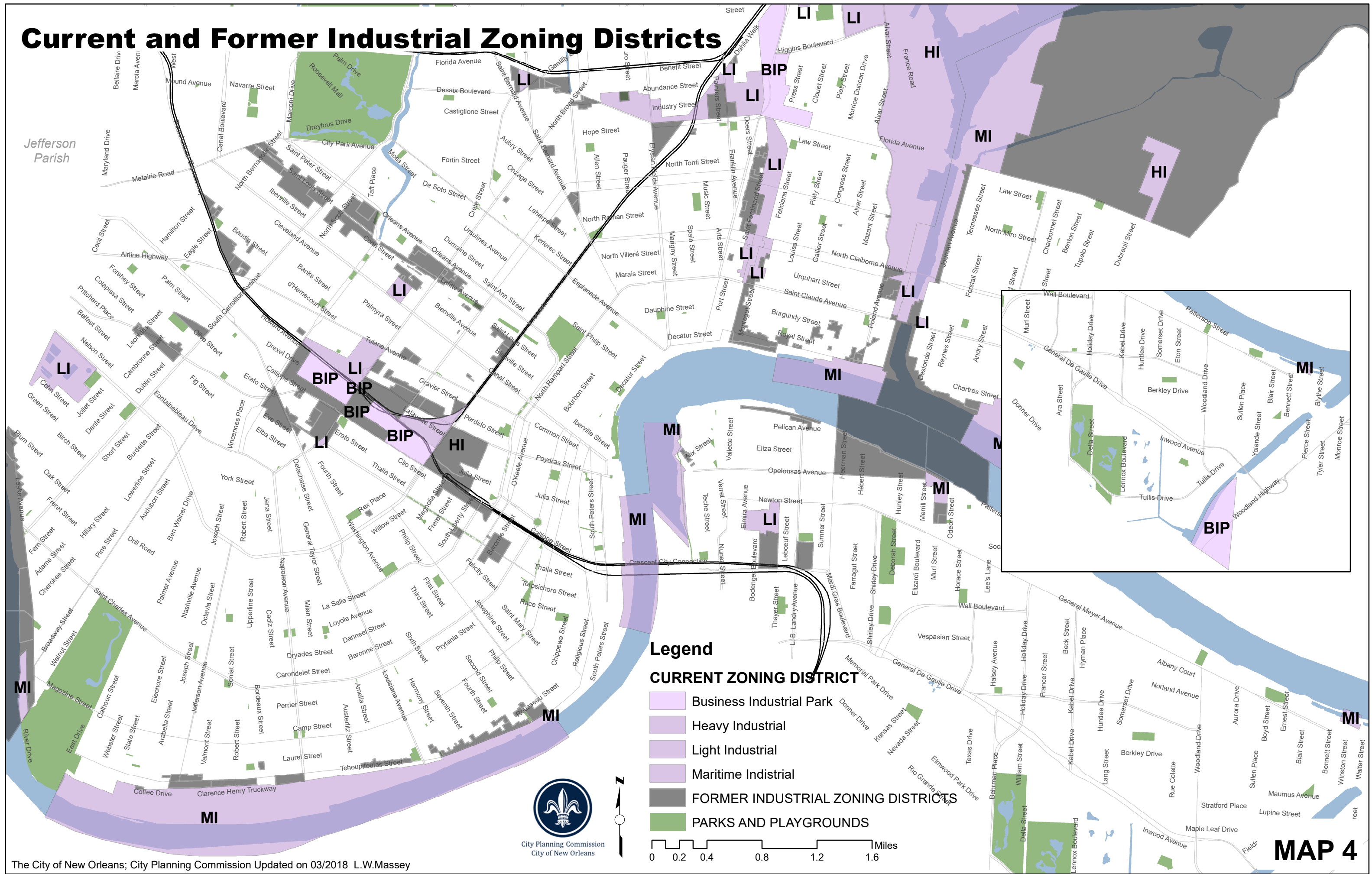


City Planning Commission
City of New Orleans

Legend

-  Dump
-  Incinerator
-  Landfill
-  PARKS AND PLAYGROUNDS

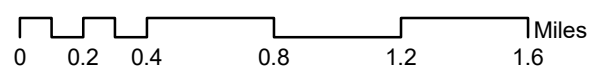
Current and Former Industrial Zoning Districts



Legend

CURRENT ZONING DISTRICT

- Business Industrial Park
- Heavy Industrial
- Light Industrial
- Maritime Industrial
- FORMER INDUSTRIAL ZONING DISTRICTS
- PARKS AND PLAYGROUNDS



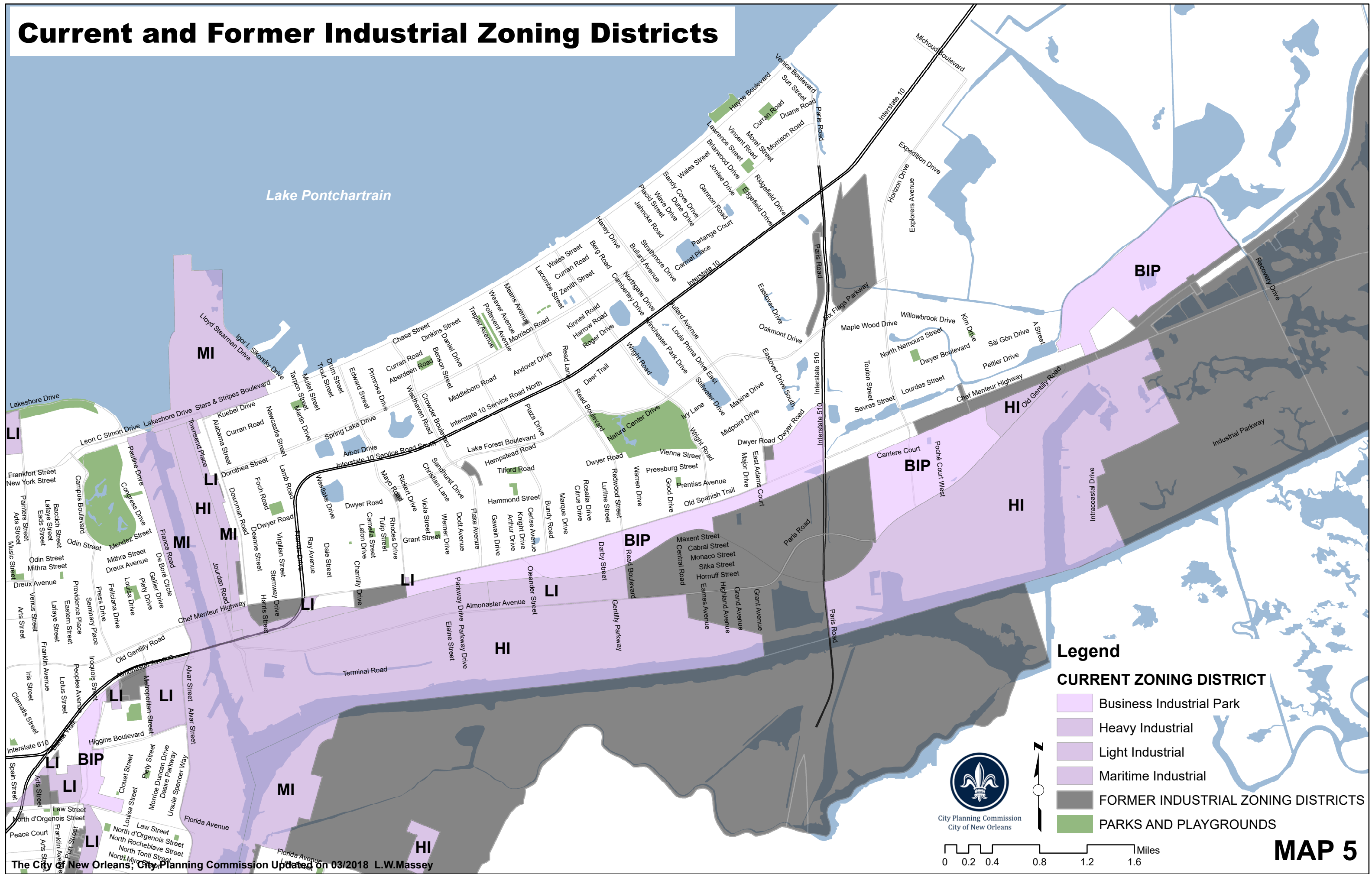
City Planning Commission
City of New Orleans

The City of New Orleans; City Planning Commission Updated on 03/2018 L.W.Massey

Coordinate System: NAD 1983 StatePlane Louisiana South FIPS 1702 FeetProjection:Lambert Conformal ConicDatum: North American 1983False Easting: 3,280,833.3333False Northing: 0.0000Central Meridian: -91.3333Standard Parallel 1: 29.3000Standard Parallel 2: 30.7000Latitude Of Origin: 28.5000Units: Foot US

MAP 4

Current and Former Industrial Zoning Districts



Legend

CURRENT ZONING DISTRICT

- Business Industrial Park
- Heavy Industrial
- Light Industrial
- Maritime Industrial

FORMER INDUSTRIAL ZONING DISTRICTS

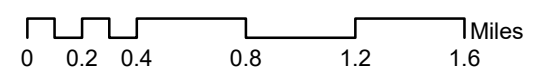
- Former Industrial Zoning Districts

PARKS AND PLAYGROUNDS

- Parks and Playgrounds

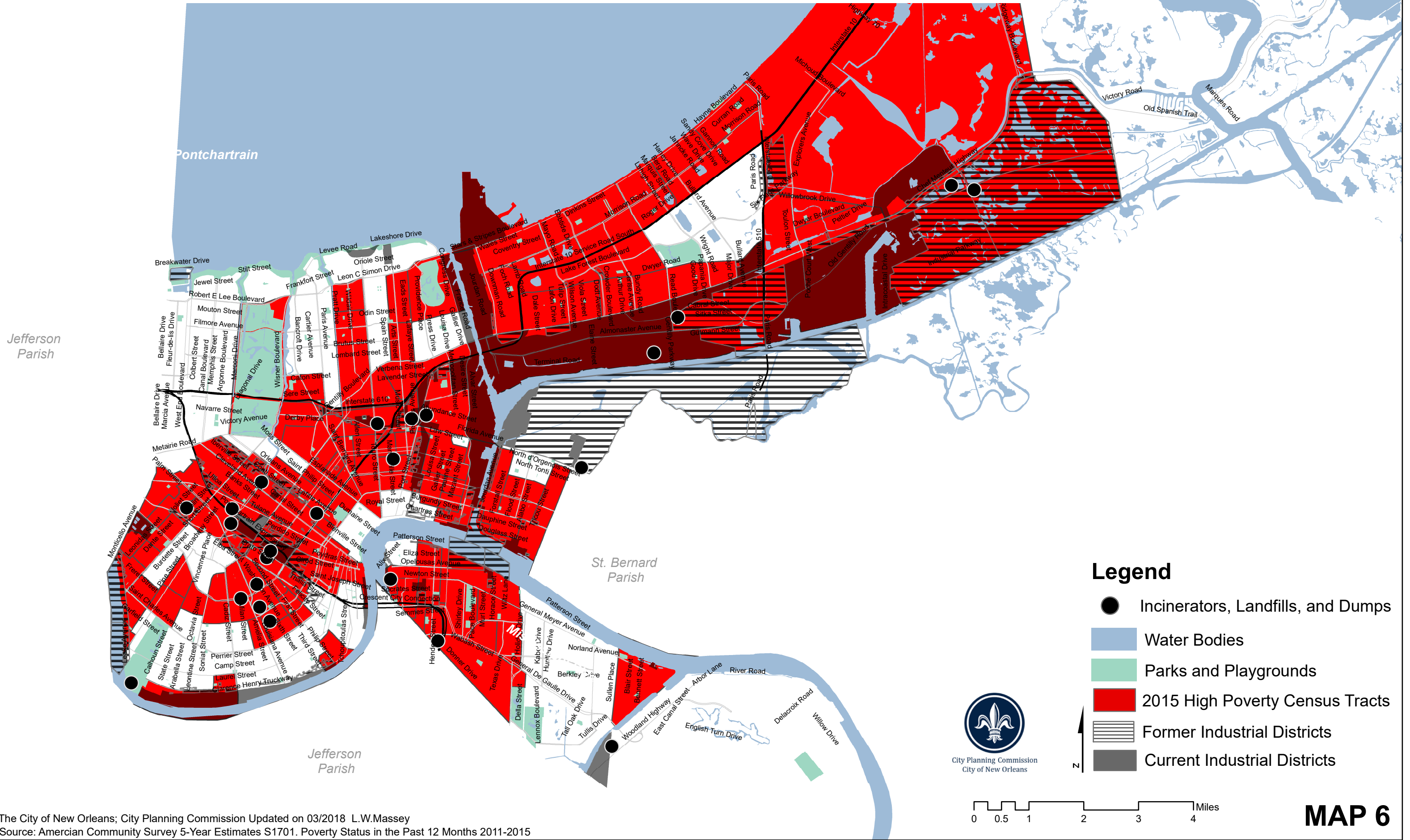


City Planning Commission
City of New Orleans



MAP 5

Incinerator, Landfill, and Dump Sites in Low Income Census Tracts



Legend

- Incinerators, Landfills, and Dumps
- Water Bodies
- Parks and Playgrounds
- 2015 High Poverty Census Tracts
- Former Industrial Districts
- Current Industrial Districts

City Planning Commission
City of New Orleans

The City of New Orleans; City Planning Commission Updated on 03/2018 L.W.Massey
Source: American Community Survey 5-Year Estimates S1701. Poverty Status in the Past 12 Months 2011-2015

Coordinate System: NAD 1983 StatePlane Louisiana South FIPS 1702 FeetProjection:Lambert Conformal ConicDatum: North American 1983False Easting: 3,280,833.3333False Northing: 0.0000Central Meridian: -91.3333Standard Parallel 1: 29.3000Standard Parallel 2: 30.7000Latitude Of Origin: 28.5000Units: Foot US