# NEW ORLEANS, LOUISIANA

DEVELOPED PORTION


GRAPHIC SCALE IN FEET
0 500 1500 3000 4500
LAKE PONTCHARTRAIN
SPARSELY DEVELOPED
SPARSELY DEVELOPED
SPARSELY DEVELOPED
SPARSELY DEVELOPED
SPARSELY DEVELOPED
R. E. LEE BOULEVARD
133
NEW YORK ST
FILMORE AVE
25-A
33-B
MIRABEAU AVE
LONDON AVE
HARRISON AVE
56-A
ORLEANS AVENUE
NEW BASIN CANAL
JEFFERSON PARISH
33-A
MANDOLIN ST
BAYOU ST JOHN
PRATT DR
25-B
17-A
GENTILLY AVE
17-C
FLORIDA AVENUE
56-B
33-C
33-D
BENEFIT STREET
24
76-A
55
37-A
BELFORT AVE
37-B
32
31
30
29
28
27
23
21
22
20
19
18
16
17-B
15
14
13
12
11
ST CLAUDE AVE
FLORIDA AVENUE
9
10
8
7
ST BERNARD PARISH
RIVER
46
53
54
52
65
51
45
41
36
35
34
76-B
64
50
44
40
63
49
39
74
73
71
48
43
38
26
75
132
131
130
72
62
70
60
47
42
58
59
1
2
3
4
5
6
ST LOUIS
NEWTON
ATLANTIC
HENDERSON ST
128
124
123
127
129
126
125
122
121
119
112
103
94
69
68
86
93
85
80
67
66
57
111
102
92
84
79
78
91
100
118
117
110
109
101
90
83
82
77
98
81
116
115
108
107
99
114
106
105
97
96
89
87
120
113
104
95
TCHOUPITOULAS STREET
GRETNA
MISSISSIPPI
WESTWEGO
ORLEANS PARISH
JEFFERSON PARISH

REDUCE THIS LINE TO 10"

LEGEND

■ UNDER $20 PER MONTH
▨ $20 TO $20.99 PER MONTH
░ $30 TO $44.99 PER MONTH
□ $45 AND OVER

# MEDIAN FAMILY RENT - 1949

## BY CENSUS TRACTS

CITY

CITY PLANNING COMMISSION
NEW ORLEANS, LOUISIANA

PLATE NO. 9
CHAPTER NO. 10

SOURCE: NEW ORLEANS POPULATION HANDBOOK 1950

MARCH 1954-FILE NO. 330

# NEW ORLEANS, LOUISIANA

DEVELOPED PORTION


GRAPHIC SCALE IN FEET
0 500 1500 3000 4500
LAKE PONTCHARTRAIN
CITY PARK
METAIRIE CEMETERY
NEW ORLEANS COUNTRY CLUB
METAIRIE COUNTRY CLUB
DELGADO TRADE SCHOOL
PORT OF EMBARKATION
AIRPORT
FLORIDA AVE
U.S. NAVAL STATION
RIVER
WESTWEGO
GRETNA
1
2
3
4
5
6
7

**PERMANENT PUBLIC HOUSING PROJECTS**

1 ST. THOMAS
2 MAGNOLIA
3 IBERVILLE
4 FLORIDA
5 LAFITTE
6 CALLIOPE
7 ST.BERNARD

# SUBSTANDARD HOUSING CONDITIONS

# 1940

## LEGEND

■ OVER 60 % OF ALL DWELLING UNITS SUBSTANDARD
▨ 20 % – 60 % OF ALL DWELLING UNITS SUBSTANDARD

NOTE: *THIS IS A COMPOSITE MAP, BASED ON THE NUMBER AND PERCENTAGE OF DWELLING UNITS IN EACH BLOCK NEEDING MAJOR REPAIRS OR LACKING SANITARY FACILITIES.*

CITY PLANNING AND
ZONING COMMISSION
NEW ORLEANS, LOUISIANA

HARLAND BARTHOLOMEW
AND ASSOCIATES
CITY PLANNING CONSULTANTS
SAINT LOUIS, MISSOURI

SOURCE: U. S. CENSUS, 1940

PLATE NO.10
CHAPTER NO.10

C.P. & Z.C. FILE NO. DIV.12 A-32-C 10-10-50

#330-1

# NEW ORLEANS, LOUISIANA

DEVELOPED PORTION


GRAPHIC SCALE IN FEET
0 500 1500 3000 4500
LAKE PONTCHARTRAIN
SPARSELY DEVELOPED
SPARSELY DEVELOPED
SPARSELY DEVELOPED
SPARSELY DEVELOPED
SPARSELY DEVELOPED
SPARSELY DEVELOPED
SPARSELY DEVELOPED
R.E. LEE BOULEVARD
NEW YORK ST
FILMORE AVE
HARRISON AVE
MIRABEAU AVE
MANDOLIN ST
FLORIDA AVENUE
CHEF MENTEUR HWY
BENEFIT
BELFORT AVE
CITY PARK
ESPLANADE
ST LOUIS
CANAL
NEW BASIN CANAL
PALMETTO STREET
CARROLLTON AVENUE
WASHINGTON AVE
JEFFERSON AVENUE
MAGAZINE STREET
TCHOUPITOULAS STREET
ST CHARLES
ST CLAUDE AVE
ELYSIAN FIELDS AVENUE
OPELOUSAS
NEWTON
ATLANTIC
HENDEE ST
RIVER
MISSISSIPPI
GRETNA
WESTWEGO
JEFFERSON PARISH
ORLEANS PARISH
ST BERNARD PARISH
17-C
25-A
25-B
17-A
33-A
33-B
33-C
33-D
56-A
56-B
76-A
76-B
37-A
37-B
17-B
133

## LEGEND

NUMBER OF CASES

■ 50 AND OVER

▨ 40 TO 50

▦ 30 TO 40

▩ 20 TO 30

▒ 10 TO 20

☐ 0 TO 10

# VENEREAL DISEASE CASES
# JANUARY 1, 1951 – JUNE 30, 1951

## BY CENSUS TRACTS

CITY PLANNING AND
ZONING COMMISSION
NEW ORLEANS, LOUISIANA

SOURCE: NEW ORLEANS PUBLIC HEALTH DEPARTMENT

PLATE NO. 11
CHAPTER NO. 10

CITY PLANNING COMMISSION
NEW ORLEANS, LOUISIANA

MARCH 1954 – FILE NO. 330

# NEW ORLEANS, LOUISIANA

DEVELOPED PORTION


GRAPHIC SCALE IN FEET
0 500 1500 3000 4500
LAKE PONTCHARTRAIN
SPARSELY DEVELOPED
SPARSELY DEVELOPED
SPARSELY DEVELOPED
SPARSELY DEVELOPED
SPARSELY DEVELOPED
SPARSELY DEVELOPED
SPARSELY DEVELOPED
R.E. LEE BOULEVARD
133
NEW YORK ST
FILMORE AVE
25-A
HARRISON AVE
56-A
33-B
MIRABEAU AVE
33-A
MANDOLIN ST
25-B
17-A
CHEF MENTEUR HWY
17-C
FLORIDA AVENUE
56-B
76-A
33-C
33-D
BENEFIT STREET
24
37-A
BELFORT AVE
32
31
23
55
53
46
52
54
37-B
30
21
22
16
17-B
36
28
41
35
29
20
51
45
40
27
19
14
65
76-B
64
50
34
15
44
39
63
49
26
18
13
12
11
74
73
75
43
48
38
71
72
61
62
42
132
131
124
130
128
70
60
47
123
58
127
69
59
129
122
94
68
57
112
103
86
80
126
93
67
66
119
121
102
85
79
84
111
92
76
125
118
91
117
110
109
101
100
82
77
116
107
99
90
83
108
98
88
81
115
114
106
105
97
96
89
87
120
113
104
95
10
9
8
7
1
2
3
4
5
6
ST. CLAUDE AVE
ST. CLAUDE AVE
NEWTON
ST. LOUISAS
MAGAZINE ST
TCHOUPITOULAS ST
ST. CHARLES AVE
RIVER
MISSISSIPPI
GRETNA
WESTWEGO
ORLEANS PARISH
ST. BERNARD PARISH
JEFFERSON PARISH
ORLEANS
LEGEND

● EQUALS ONE CASE

# TUBERCULOSIS CASES—1953

## BY CENSUS TRACTS

CITY PLANNING AND
ZONING COMMISSION
NEW ORLEANS, LOUISIANA

CITY PLANNING COMMISSION
NEW ORLEANS, LOUISIANA

PLATE NO. 12
CHAPTER NO. 10

SOURCE: NEW ORLEANS HEALTH DEPARTMENT

MARCH 1954-FILE NO. 330

# NEW ORLEANS, LOUISIANA

DEVELOPED PORTION


GRAPHIC SCALE IN FEET
0 500 1500 3000 4500
LAKE PONTCHARTRAIN
SPARSELY DEVELOPED
SPARSELY DEVELOPED
SPARSELY DEVELOPED
SPARSELY DEVELOPED
SPARSELY DEVELOPED
SPARSELY DEVELOPED
R. E. LEE BOULEVARD
NEW YORK ST.
FILMORE AVE.
MIRABEAU AVE.
LONDON AVE.
HARRISON AVE.
MANDOLIN ST.
FLORIDA AVENUE
BENEFIT STREET
GENTILLY AVE.
BELFORT AVE.
CITY PARK
ESPLANADE AVENUE
ST. LOUIS
CANAL
ST. BERNARD
CLAIBORNE AVENUE
PALMETTO STREET
CARROLLTON AVENUE
NAPOLEON
JEFFERSON
WASHINGTON AVE
MAGAZINE STREET
TCHOUPITOULAS
ST. CLAUDE AVE.
OPELOUSAS
GRETNA
WESTWEGO
MISSISSIPPI RIVER
JEFFERSON PARISH
ORLEANS PARISH
K
D
M
X
URBAN RENEWAL AREA

Reduce this line to 10"

# URBAN RENEWAL AREAS

CITY PLANNING AND
ZONING COMMISSION
NEW ORLEANS, LOUISIANA

CITY PLANNING COMMISSION
NEW ORLEANS, LOUISIANA

PLATE NO. 13
CHAPTER NO. 10