

MBEL

MCS 1794

7/22/59

Street renaming

from Cleveland

MABEL STREET


CODE 5384

MAC ARTHUR BLVD.

CODE 5390

MAC ARTHUR BLVD. MCS 3167 8/27/65

Dedication- From Eton Street to Woodland Drive



MAC ARTHUR BLVD.

MCS. 1560 12/23/58

St. Dedication

Holiday Park Sub.

MacARTHUR BLVD.

1284 MCS

1/23/58

Street Dedication

From River Oaks Subd. to Behrman Heights
Subd. forming part of Arpent 22, Cazelar
Tract, 5th Dist.

MacARTHUR BLVD. 1283 MCS 1/23/58

Street Dedication

From River Oaks Subd. to Behrman Heights
Subd. forming part of Arpents 13 Through
20 and part of Appent 25, Cazelar Tract,
5th Dist.

MAC ARTHUR BOULEVARD (East of River Oaks Drive) #164
MCS 9/30/54

An ordinance to authorize the dedication and acceptance
of, River Oaks Subdivision.

MAC ARTHUR BOULEVARD (West of River Oaks Drive) #164 MCS
9/30/54

An ordinance to authorize the dedication and acceptance
of, River Oaks Subdivision.

MACARTHUR BLVD. (Ord. 17,894-CCS) 8/11/50

An ordinance to authorize the opening and dedication of MacArthur Blvd. The said MacArthur Blvd., according to the said survey by Adloe Orr, Jr., and Associates, Consulting Engineers, dated March 15, 1950, a copy whereof is annexed hereto and made a part hereof, consists of two strips of ground, as follows: The first strip of ground commences at a point marked K, on the easterly line of Huntlee Drive.

MACARTHUR STREET (Ord. 17,600-CCS) 4-14-49

An ordinance to authorize the opening and dedication of MacArthur St. The said MacArthur St. consists of a strip of ground commencing at a point where the north property line MacArthur St. intersects the west property line of the Behrman Heights Subdivision. See ordinance 17,600

MACARTY'S SQUARE

4466 O.S. 3/31/1859

Reserved for Public School

MCCARTY ST.

7/19/1854 -

12/26/1860

Book of Carrollton - name of streets

MA CEARTY

7742 C.C.S. 2/19/1924
changed to Benjamin St.

from Lowerline to Leake Ave

MACKENZIE STREET

CODE 5395


MADAME TRANCHEPAIN

7742 C.C.S. 2/19/1924
formerly barracks St.

8412 C.C.S. 4/29/1925
Florida Ave. to Lake Pontchartrain shall hereafter
be known as Tranchepain St.

From Taylor Ave. to Lake,

Madam Tranchepain St. from Fl



MADISON STREET (algiers)

C.S. 9411 7/3/1894 Changing name of Madison St.
to Brooklyn Avenue.

MADISON STREET (CARROLLTON)

C.S. 9411

7/3/1894

Changing name of street to D

Dante Street.

MADISON STREET

(CHARGES TO DECATUR)

MADISON ST. (GENTILLY SECTION) PAGE 2

8264 N.C.S. 11/29/1911 From Marigny Ave to
the Lake changed to Gibson St.

MADMAN STREET

CODE 5409

MADMAN STREET

MCS 2758

12/20/63

Changed to Providence Place

MADONNA PLACE (ORD.17,979 -CCS) 17-49

now CUNNINGHAM COURT (ORD. 18,133)

An ordinance to authorize the dedication of
Madonna Place in the Gentilly Woods or Gentilly
Village subdivision. See ordinance 17,979)

1

MADRID STREET

CODE 5414

MADRID ST.

(ORD.8264-CCS) 11/29/51

Madrid St. formly known as Dublin St.

Ord. 18,642 C.C.S.-11/20/53-acceptance of, and dedication
from westerly line of Perlita St. to easterly line of
Cartier Ave.(Oak Vista Subd.)

MADRID STREET (portions of) MCS 2187 5/9/61

Street Dedication	Pontchartrain Park, Sec. 4
and portions of	Hibernia widening Providence Pl. Campus Blvd. Vienna Ct.

MADRID

7783 C.C.S. 3/1/1924 Declaring street as never
dedicated thru Milne Tract from Posey tract to
Paris Ave. (See 9219 C.C.S. - 7-21-1926)

8264 N.C.S. 11/29/1911 Changing name from Dublin
St. from Duplessis to lower limits.

Paris
1st Dubuque
13th St.
Milwaukee
See page

MAESTRI PLACE

9467 MCS

10/18/83

AN ORDINANCE CHANGING THE NAME OF
" NORTH STREET"

SEE ORDINANCE:

MAGAZINE PLACE

7742 C.C.S. 2/19/1924 -
now Hastings Place.

9411 C.S. 7/3/1894 -
St. to Magazine Place.

From Felicity to St. Mary

Changing name of Old Magazine

MAGAZINE STREET

CODE 5423

MAGAZINE ST. (Not present)

3587 A.S. 6/27/1876 - Opening & establishing
Magazine St. from Burthville to Greenville -
Parish of Jefferson.

MAGAZINE ST.

(Present)

3681 A.S. 10/25/1876 - Resolved that the Board
also hereby recognize to have Magazine St.
opened from Burtheville to Greenville through
the Foucher property.
6299 A.S. 1/21/1880 - Changing name of Liberty
St. to Magazine St.

MAGELLAN STREET (Ord. 17,600-CCS) 4-14-49

An ordinance to authorize the opening and dedication of Magellan St. The said Magellan St. consists of a strip of ground commencing at a point where the north property line of Magellan St intersects the west property line of the Behrman Heights Subdivision. See ordinance 17,600

MAGELLAN STREET

CODE 5430

MAGELLAN STREET

MCS 2673

7/18/63

Street Voiding:


Within the area of the Wm. J. Fischer Homes
Project LA 1-16.

MAGELLAN STREET

MCS 2942

9/11/64

Dedication from Murl Street to Previously
dedicated Section of Magellan



MAGELLEN STREET	946 MCS	2/21/57
	990 MCS	3/21/57
	1048 MCS	5/1/57

Street Dedication Lauradale Subd.

MAGELLAN STREET

Ord. 18,211

11/2/51

Dedicating Magellan Street on the south side of the Magellan Canal between Pace Blvd., and Elizardi Blvd.

MAGELLAN ST.

10699 C.C.S. 7/23/1928 -
dedication of - from ?

(Algiers)

Approving and accepting

MAGELLAN STREET

(a)

15-729-CCS 3-2-43 Magellan Street having
width of forty feet and extending in an
east west direction through the Victory
Park Subdivision

Revised

MAGNOLIA ST.

(Present)

752 A.S. 3/9/1871 - Straightened between St.
Andrew and Josephine St.

973 N.C.S. - Opening and widening.

1407 N.C.S. - Opening from Seventh to Napoleon Ave.

1687 N.C.S. - ~~1887 S.~~ Payment for exappropriated
property. - 3/19/1903

1935 N.C.S. - Authorizing borrowing of money.

8727 C.C.S. 10/14/1925 - Acquire certain part of
property for the widening of - bounded by
Magnolia, Erato, S. Robertson, & Thalia.

8788 C.C.S. 11/24/1925 - Widening of Magnolia
between Napoleon Ave. and Cadiz St.

8440 C.C.S. 5/12/1925 - Providing for the closing
of Magnolia from Tulane to Gravier for the (over)

proposed of tuberculosis hospital.

395 C.C. 11/20/1852 - Changing name of St. Marc
and Mauncel Sts. to Magnolia.

MAGNOLIA COURT

7742 C.C.S. 2/19/1924 - From Dalgado Ave. to

Bayou St. John - now St. Marks Court.

MAGNOLIA STREET

CODE 5437

২৮৩

Magnolia Street

15,310 C.C.S.

5/29/1941

Magnolia Street

to be continued and paved across the afore-
said portion of the New Basin Canal between
So. Claiborne Avenue and So. Rampart Street.

MAGNOLIA ST.

(present)


9411 C.S. 7/3/1894 - Changing name of Victor St.
between Peters Ave. and Audubon Park to Magnolia St.

430 N.S. 1/28/1867 - Resolved that the City
Surveyor be and he is hereby authorized and in-
structed to have Magnolia St. opened and ditched
from Felicity Road to Washington St.

1660 A.S. 7/24/1872 - Judgment claim \$143.75
for opening Magnolia St.

1729 A.S. 8/28/1872 - For the sum of \$600 less
\$203.75 being \$396.25 to satisfy Judgment of
court in case of straightening Magnolia Street.

1821 A.S. 10/17/1872 - For the sum of \$591.42
in city appropriation certificates being the
equivalent of \$396.25 in currency to satisfy
judgment of court in the case of straightening



of Magnolia St.

MAGNOLIA ST. PROJECT SUB.


14961 C.C.S. 10/11/1939 - An ord. accepting five parcels of land from the housing authority of N.O. and naming and dedicating same as street extension needed for public use. Said streets being Freret, Sixth, Walk, Seventh, Toledano, and LaSalle Sts.

MAGISTRATE ST.

395 C.C. 11/20/1852 -

De Ihonde St.

- Changing name to



MAID MARIAN DRIVE 1073 MCS 6/20/57

Street Dedication Sherwood Forest Subd.
Section B

MAIN ST.

(NOW CONSTANCE ST.)

6299 A.S. 1/21/1880 - Changing name of street to
Constance St.

MAINE STREET

CODE 5454

MAINE STREET

3214 MCS

12/16/65

Dedication from the South of Victory Park
Drive to the north line of Hudson Street in
Elmwood Sub.

Cancellation of dedication according to the
Webb Survey of 4/7/27

(Algiers)

MAINE ST.

8412 C.C.S. 4/29/1925 - Eleventh St. from the Parish
line to Victory Drive shall hereafter be known as
Maine St.


MAJESTIC PLACE

(Algiers)

8412 C.C.S. 4/29/1925 - Harding Place, from Hermosa
St. to Bodenger Blvd. shall hereafter be known as
Majestic Place.

MAJESTIC PLACE

CODE 5462



MAJESTIC OAKS DRIVE (Ord. 16,297-CCS) 8-17-45

An ordinance to authorize the opening and dedication of Majestic Oaks Drive. See ordinance 16,297

See ordinance 16,333

The said Majestic Oaks Drive consists of a strip of ground measuring as follows: "Beginning at a point 954.60' west of the division line between Sections 39 and 40 T. 12 S. or 12 E.; the said 954.60' being measured in a westerly direction along the north edge of the N.O.-Gentilly Highway, which point of beginning is the right of way of the N.O.-Gentilly Highway,

MAJESTIC OAK DRIVE

CODE 5468

MAJOR (Drive)

Refer to Public Service map D-14

MAJOR STREET ROUTE 20-A

6761 MCS

5/1/78

AN ORDINANCE to authorize the dedication and acceptance of proposed Major Street Route 20-A, being a curved street between Delacroix Road and the west boundary of proposed Wilderness Park and a portion of Delacroix Road and two 33 foot strips to be dedicated for proposed beautification purposes only adjacent to proposed Major Street Route 20-A, all within the limits of the Fifth Municipal District.

MALBOROUGH GATE PLACE

CODE 5599

MALLOY PLACE

13615 C.C.S. 2/19/1932 - Newcomb Place bounded by
Magazine, Harmony, Ninth and Camp St. be changed to
Malloy Place.


Malvern Drive

4095 MCS

6/12/69

Dedication of: Section 10--LaKratt Tract

Curran Road to Morrison Road



MANASSES ALLEY

Refer to Public Service map - # - 9

MANDEVILLE STREET

CODE 5485

MANDEVILLE STREET (Ord. 15,417-CCS) 10-7-41

An ordinance to authorize the closing of certain portions of Mandeville Street. See ordinance 15,417

MANDEVILLE ST.

12164 C.C.S. 5/14/1930 - Closing of - from Law S.
to Florida Walk.

12,433 C.C.S. 7/29/30 - Closing certain portions of
Mandeville Street bet. Law and Florida Walk.

MANDEVILLE STREET MCS 2156 3/16/61

Street Voiding

Bounded by a line one hundred six and eighty hundredths feet north of south property line of New Yourk St., Sq. 5248, Frankfort St, Sq. 5287, Columbia St., Sq. 5442, the 21.0 Cario Datum Contour line, Sq. 5441, Columbia St., Sq. 5288, Frankfort St., Sq. 5247, Street being 40' 0" 2" in width.

MANDEVILLE STREET MCS 2156 3/16/61

Street Dedication- Lake Oaks Subd.

MANDOLIN STREET

10,095 MCS

10/10/84

AN ORDINANCE authorizing the sale at public auction of that portion of Mandolin Street between Marigny Street and Mandeville Street in the Third Municipal District no longer needed for public purposes.

MANDOLIN STREET

CODE 5491

MANDOLIN STREETS

MCS 2869

6/5/64

CHANGING NAME TO PARK ISLAND DRIVE FROM
BAYOU ST JOHN TO ST. BERNARD AVE.

MANDOLIN STREET (ORD. 17,008-CCS) 9-26-47

An ordinance to authorize the opening and dedication of Mandolin St. The said Madolin St. consists of a strip of ground lying at a distance of 2167.86 ft. from the intersection of the rear line of Parkchester property and Mirabeau Ave. and thence running a distance of of 49.02 ft. on said rear line. See ordinance 17,008)

SAIA

ORDINANCE 15,994-CCS March 18, 1944

MANDOLIN STREET

(Opening)
AN ORDINANCE to authorize

and opening of certain portions of
Mandolin, Hamburg, Pelopidas and Solon
(now Senate) streets

MANDOLIN STREET (Ord. No. 17,698 C.C.S. 10/21/49)

Ordinance authorizing the opening and dedication
of Mandolin Street in the Third Municipal District
of the City of New Orleans.

MANDOLIN STREET (Ord. No. 15,680 dated 12/1/42)

An ordinance to dedicate.... b.b. Grand Avenue
and Mount Olivet. See Gentilly Park Subdivision.

MANDOLIN STREET - 18,694 CCS - 3/5/54

An ordinance to authorize the dedication of a portion of Mandolin Street in Bayou Vista Addition in the Third Municipal District.

MANDOLIN STREET

DOCKET#1944

(Ord. 15,994-CCS)

Authorizing the opening and dedication of e
certain portions of Mandolin St. Beginning
at the Northeast corner of Square 3049 and
extending thence in a Northerly direction along
the prolongation of the West property line of
Paris Ave.

MANDOLIN STREET

MCS 1303

3/19/58

Street Dedication

Portions of Mandolin and Owens Blvd.
connections to St. Bernard Ave.

MANDOLIN ST.

9411 C.S. 7/3/1894 - Changing name of Livingston
St. to Mandolin St.

MANHATTAN ROAD

(Villa sites)

8412 C.C.S. 4/29/1925 - St. Charles Road, from
Dwyer Road to Lake Pontchartrain, shall hereafter
be known as Manhattan Road.

MANON STREET (ORD. 17,979-CCS) 17-49
now DESIRE DRIVE (ORD. 18,133)

An ordinance to authorize the dedication of
Manon St. in the Gentilly Woods or Gentilly
Village subdivision. See ordinance 17,979)

MANSFIELD AVENUE

3556 MCS

3/30/67


Dedication from Maumus Ave to Berkley Drive

Code 5475

MANSFIELD AVENUE 4454 MCS

1/18/71

An Ordinance to authorize the city of New Orleans to
exchange and transfer certain portions of streets ~~of~~
Holly Park Sec.2 as shown on a street Dedication Plan



MANSFIELD AVENUE

CODE

5495

MANUEL STREET

CODE 5498

MANUEL STREET

MCS 1555

12/11/58

Street Voiding

MANUEL ST.

8264 N.C.S. 11/29/1911 - From Congress St. to Lower
limits changed to St. Denis St.

8264 ^{N.C.S.}~~N.C.S.~~ 11/29/1911 - From Bayou St. John to
Elysian Fields St. changed to Milton St.

MAPLE LEAF DRIVE

4223 MCS

1-16-70


Dedication from Woodland Drive to Maple Court
in Tall TimberS Sub.

MAPLE LEAF COURT

4223 MCS

1-16-70

Dedication from MAPLE DRIVE to property line of
TALL TIMBERS Subdivision Section 12- A



MAPLE LEAF DRIVE

4577 MCS

4/4/71

An Ordinance to authorize as act of dedication of Maple Leaf Drive from Maple Leaf Court to a cul-de-sac from Smith, Lester & Co. required by the city of N.O. for public use and convenience, all within the limits of the Subdivision known as Tall Timbers Section 12-B

Maple Ridge Drive 11454 MCS 10/29/86
CAL #13602

An Ordinance to authorize the dedication and
acceptance of Maple Ridge Drive (on Plan of Street
dedication by J. J. Krebs and Sons)

Subject to Final Approval of Sub. Div. #73/86

MAPLE ST.

9411 C.S. 7/3/1894 - Changing name of Second St.
to Maple St.

MAPLE STREET

CODE 5506

Maple Wood Drive

11454 MCS
CAL#13602

10/29/86

An ordinance to authorize the dedication and acceptance
of Maple Wood Drive (on Plan of Street dedication by
J. J. Krebs and Sons)

Subject to Final Approval of Sub. Div. #73/86

MAQUEDA PLACE

CODE 5513

MAQUEDA PLACE

15,350 C.C.S. July 23, 1941 Authorizing
the change of name of Maqueda Place to
Solomon Place.

MAQUEDA PLACE (Ord. 15,350-CCS) 7-23-41

An ordinance to authorize the change of name
of Maqueda Place to Solomon Place See
ordinance 15,350

MAQUEDA PLACE

7742 C.C.S. 2/19/1924 - From Dumaine St. to its end.

Formerly Solomon Place.

MARAIS ST.

10411 C.S. 3/12/1898 - Opening of - from Reynes to
Delery St.

395 C.C. 11/20/1852 - Changing name of Plauche and
Moralles St. to Marais St.

MARAIS STREET

CODE 5520

MARAIS ST.

11705 MCS

3/20/87

CAL# 13887

An ordinance granting permission to Sunrise Bakery Inc. to maintain and operate a bulk corn syrup tank between Tupelo and St. Maruice St.

Marais St.

12088 MCS
CAL# 14354

11-5-87

An ordinance authorizing the sale of a portion
of Marais St. between Lafitte Ave. and Interstate
10 and Located between Square 164 and Orleans/
Basin Connection

Maria Street

12251 MCS

1/7/88

~~MARIAS STREET~~

An ordinance granting permission to operate and maintain
natural gas pipeline in ROW Riverway Gas Pipeline Co.

MARAIS ST.

11704 MCS

3/20/87

CAL# 13886

An ordinance granting permission to Sunrise Bakery Inc., to maintain and operate a bulk shortening tank between Tupelo and St. Maurice St.

MANCHESTER STREET 3484 MCS 12/15/66


Dedication Mrom New Castle Street to Proposed
Joffre Road in La Kæatt Tract/

MANCHESTER STREET

CODE 5481

MARCIA STREET

CODE 5526



MARCIA AVENUE

MCS 1787

10/28/59

Street Dedication

Lakewood North Sub. 168---59

MARCIA AVENUE

CODE 5529

MARCIA AVE.

MCS 2185

5/9/61

Street Dedication

Lakewood South, Sec. 1

MARCONI BOULEVARD

14617 C.C.S. 9/2/1937 - Orleans Ave. from City Park
Ave. to Robt. E. Lee Blvd. changed to Marconi Blvd.

MARCONI DRIVE



(Ord. 15,093-CCS) 6-21-40

See Lake Vista Subdivision Docket 1940
Marconi Drive

~~Marconi Drive Subdivision~~

MARCONI DRIVE

CODE 5535



MARCONI DRIVE

15,276 C.C.S. 4/8/1941 Authorizing the
purchase of property in the Second Municipal
District and dedicating same as a public st.,
as being part of MARCONI DRIVE.

MARCONI ST.

8412 C.C.S. 4/29/1925 - Seventh St. from Pontchartrain
Blvd. to N. O. Public Highway shall hereafter be
known as Marconi St.

MARCONI STREET

MCS 1787

10/28/59

Street Dedication - Lakewood North (168----59)

MARCONI STREET

CODE 5533

MARCONI STREET

MCS 1835

1/20/60

Changed to SHARON DRIVE

MARENGO

3/5/1866

- City of Jefferson
Sale of contract for opening streets.

MARENGO STREET

CODE 5540

MARGUERITE STREET

CODE 5547

MARIE

(ORD. 7853)

Refer to Public Service map F-10

MARIE STREET

CODE 5555

MARIGNY ST.

12164 C.C.S. 5/14/1930 - Closing of - from Dorgenois
to Florida Walk.

7742 C.C.S. 2/19/1924 - Changed to Florida Ave.
between Bayou St. John to Elysian Fields.

6470 C.S. 7/1/1892 - Opening of - from Gentilly Road
to Bayou St. John.

12,433 C.C.S. 7/29/30 - Closing certain portions of
Marigny between Dorgenois and Florida Walk.

16,312 C.C.S. 9/4/45 - Closing of certain portions of
Marigny St.

MARIGNY STREET

CODE 5563


MARIGNY STREET MCS 2156 3/16/61

Street Voiding:

Bounded by a line one hundred six and eighty hundredths (106.80) feet north of the south property line of New York St., Sq. 5249, Frankfort St., Sq. 5286, Columbia St., Sq. 5443, the 21.0 Cairo Datum Contour line, Sq. 5442, Columbia St., Sq. 5287, Frankfort St., Sq. 5248, Street being 49' 0" 2".

MARIGNY STREET MCS 2156 3/16/61

Street Dedication - Lake Oaks Subd.



MARIGOLD LANE

(Ord. 15,093-CCS(6±21-40

See Lake Vista Subdivision Docket 1940
Marigold Lane

MARINE PARKWAY

CODE 5570

MARINE PKWY

Refer to Public Service map E-10

MARJORIE LANE

8534 MCS

03/01/82

MARKET PLACE

14427 C.C.S. 8/7/1936 - Gallatin St. for its entire
length changed to French Market Place.

MARK TWAIN DRIVE

CODE 5578

MARK TWAIN DRIVE

GAINES STREET

formerly CAMILLE STREET

(ORD. 18,133)

(ORD. 17,979-CCS)

Gentilly Woods Subdivision

MARKET STREET

CODE 5586

MARKET ST. (North & South)

Not present Market St.
Now N. & S. Diamond

9411 C.S. 7/3/1894 - Changing name to North and
South Diamond St.

MARKET ST.

(Now Laurel St.)

6299 A.S. 1/21/1880 - Changing name of Market St.
between Audubon Park and Upperline St. to Laurel St.

MARKET ST.

9411 C.S. 7/3/1894 -

Opelousas Ave.

(Algiers)

- Changing name of street to

MARKET ST.

(Now Camp St.)

9411 C.S. 7/3/1894 - Changing name of Market St.
to Meadow St.

MARKS

Book of Carrollton - Name of streets - 12/26/1860
14944 C.C.S. 9/12/1939 - An ord. providing for the
sale of property being a portion of Marks St. which
is no longer needed for public street purposes.

MARKS STREET

CODE 5594

MARLEY ST.

395 C.C. 11/20/1852

8- Changing name of Marley St.
to N. & S. Pierce St.

MARLY

13678 C.C.S. 4/7/1932 - Portion of city formerly
called Marly, dedicated for the opening of Audubon
Blvd. at Apricot St.
(see City Engineer - 2/2/1931
Survey of E. L. Eustis, 2/23/1928

MARNE STREET

4343 MCS

7/2/70

Sale of Portion of Marne Street

MARNE AVE.

4343 M.C.S.

7/2/70

AN ORDINANCE authorizing the sale at public auction of a certain portion of ground comprised of a portion of MARNE AVENUE, FOCH STREET and part Lot 7 of Square M of ORANGEDALE Subd. fifth (5) Municipal District no longer needed for public use.

MAROON COURT (PRIVATE

CODE 5604

MAROON COURT

PRIVATE STREET LOYOLA UNIVERSITY

This is the continuation of La Salle Place

MARQUE DRIVE

CODE 5610

MARQUE DRIVE 1100 MCS

7/11/57


Street Dedication Dona Villa Subd.

MARQUE STREET

CODE 5606

MARQUETTE PLACE

CODE 5615



MARQUIS STREET

CODE 5620

MARQUETTE ST.

3884 N.C.S. 8/8/1906 - Saratoga St. in the stretch
between the Bloomingdale Line and the line of property
of the Jesuit College shall be known as Marquette St.

MARR AVENUE

CODE 5628

MARS PLACE

CODE 5635

mar

MARS PLACE

Refer to Public Service memo 4-7

Marseille Blvd. 3741 MCS 1/4/68

Dedication of - Dwyer Blvd. to Levee
Bridge #3 to Dwyer Blvd.

Marseille Blvd. 3712 MCS 11/30/67

Dedication of- Chef Highway to Bridge #3

Marseille Blvd. 3876 MCS 7/25/68

Name changed to Alcee' Fortier Blvd.

MARSHALL FOCH STREET

CODE 5641

MARSHAL FOCH

7742 C.C.S. 2/19/1924 - From Monroe Ave. to Lake
Pontchartrain - formerly Toulouse St.

MARSHALL

7742 C.C.S. 2/19/1924 - From S. Gayoso to the
Rickerville Line to be known as Jena St.

MARTHA STREET

now PIETY DRIVE

(Ord. 17,979-CCS)

(ORD. 18,133)

Gentilly Woods Subdivision

MARTHA STREET (ORD.17,979-CCS) 17-49

An ordinance to authorize the dedication of
Martha St. in the Gentilly Woods or Gentilly
Village subdivision. See ordinance 17, 979)

MARTHA ST.

8264 N.C.S. 11/29/1911 -

changed to Audubon St.

Page 2

From Braod to Calliope Sts.

MARTIN STREET

(Lakeview)

7742 C.C.S. 2/19/1924 - From Taylor Ave. to Lake
Pontchartrain - now - formerly St. Ann St.

~~_____~~

MARTIN ST.

(Now Willow St.)

395 C.C. 11/20/1852 -

Changing name to Willow St.

9411 C.S. 7/3/1894 -

Also changing name to

Willow St.

MARTIN STREET

8584 MCS

04/28/82

SEE ORDINANCE FOR DEDICATION DETAILS:

MARTIN DRIVE

CODE 5649

MARTIN DRIVE

Refer to Public Service Maps

B-16

MARTINIQUE ALLEY

7742 C.C.S. 2/19/1924 - In square bounded by

Rampart, St. Claude, Louisa and Clouet name changed
from Josephine Alley.

MARTINIQUE ALLEY

CODE 5656

MARY

7/19/1854 - Book of Carrollton - Name of streets.

12/26/1860

MARYBETH LANE

CODE 5659

MARYBETH LANE

MCS 3065

4/19/65

Dedication; LaKratt Subd.



MARY BETH LANE

CHANGED TO PRINCE STREET

MARYLAND DEPT

Court.

Refer to Further Service mg / E-7

MARYLAND DRIVE

CODE 5663

MARYLAND COURT SUB-DIVISION
(Ord. 15,315-CCS) 5-10-41

An ordinance providing for cancellation of the dedication of a certain un-named and unused street area located in the Maryland Court sub-division. Se ordinance 15,315

MARYLAND COURT SUBDIVISION

(Ord. No. 15,373 CCS) 8/5/41

An ordinance providing for cancellation of the dedication of a certain unnamed and unused street area located in the Maryland Court subdivision. See Ordinance No. 15,373 CCS.

MASON ST.

14656 C.C.S. 11/30/1937 - An ord. whereby the City
of N.O. acquired the whole of original lot No. 5
in square 881 (now 396) and used same in widening
and opening Canal Blvd.

MASTERFIELD STREET

CODE 5667

MASTERFIELD STREET



3484 MCS

12/15/66

Dedication from Curran Road to S & W Bd. easme
easement in La kratt Tract.

MAUMUS AVENUE

CODE 5672



MAUMUS STREET

MCS 1369
MCS 1409

5/21/58
7/3/58

Street Dedication

Aurora West, Sec. 2

MAUMUS AVE

DOCKET#1940

(Ord. 17,705 - CCS)

Authorizing the opening and dedication of, from
Woodland Highway to Cut-Off Roads.

Cal.ord.No.19496-12/9/53-authorizing relocation of Maumus
Ave.from Woodlawn Highway to Cut-Off Road and exchange
as they will be relocated with E.B.Norman(Aurora Gardens)

MAUMUS (portion)

MCS 1476 10/1/58

Street Dedication

River Park Sub., Sec. C

MAUNCCEL ST.

395 C.C. 11/20/1852 - Changing name of street to
Magnolia St.

MAURA PLACE

CODE 5676

MAURA PLACE

MCS 2174

5/9/61

STREET DEDICATION

Carnival Ct. Sub.

and

Gregg Drive
Bonner Drive

MAUREPAS

Refer to Public Service Map F-10

MAUREPAS STREET


CODE 5679

MAYO ROAD

3145 MCS

7/27/65

Dedication of from Curran Road in
Meadow Groves Park Sub.



MAYO ROAD

3275 MCS

2/10/66

Dedication In Ardyn Park Sub.

MAYO ROAD

5356 MCS

2/11/74

An Ordinance to amend the title and Section One of Ordinance No. 3275 M. C. S. entitled: "An Ordinance to authorize the dedication and acceptance of MAYO ROAD

MAYO ROAD


6774 MCS

5/19/78

AN ORDINANCE changing the name of Mayo Road between Hayne Blvd. and Dwyer Road to Mayo Boulevard

MAYO ROAD

CODE 5686



MAYO ROAD


Refer to Public Service Map B-16

MAXINE PARK

1702 MCS

7/27/59

Closing of



MAYER, NORMAN AVE.

Motion adopted Dec. 9, 1949

The new street which has been built into Gentilly Blvd., extending from St. Anthony St., be named Norman Mayer Ave

MAYFAIR PLACE (PRIVATE)

CODE 5684

MAYFAIR PLACE (PRIVATE STREET)

In La Kratt Tract on base Maps 34 & 35

MAZANT STREET

CODE 5694


MAZANT STREET

ORDINANCE 12,617-CCS

Oct 23, 1930

G.M. & N.RR Company have been given the right by the City of New Orleans to close, use and exclusively occupy with yards and other railroad facilities certain streets which have not been opened for use.



Mazant St., except that part of Pleasure St lying between the east line of Mazant St., and a point 140 feet west of the east line



of Mazant St., measured along the line of Pleasure Street; Humanity Street from Pauline Street to Mazant.

MC ALLISTER PLACE

CODE 5701



MC COY STREET

CODE 5710

MC COY STREET

ORD. 17,752

Docket 4-45

Map 40 G

Dedication of in Darby Subdivision #2

MC CUE AVENUE

CODE 5713

MC DONOGH STREET

CODE 5714

McDONOGH ST.

7742 C.C.S. 2/19/1924 - Changed to General Taylor
between Elk St. and lower Bloomingdale Line.

11,367 C.C.S. 7/3/1929 - Amending ord. 11,143 C.C.S.

McDONOGH'S (Property)

4418 O.S. 3/16/1859 - Opening of streets through
from the Levee to Goodchildren St.

MC DONOGH STREET

4407 MCS

10/15-70

Changing the name of McDonogh Street from the Parish
Line to Mc Donogh Semms Connection to SEMMES Street

MC FARLAND STREET

CODE 5716

McFARLAND

Refer to Public Service Group E-13

MCGUIRE PARK MCS 2347 12/7/61

An ordinance to change the name of Trujillo
Park to McGuire Park.

MC KAIN STREET

CODE 5722

McKAIN

Letter to Public Service - 10-15

MC KENNA STREET

CODE 5728

McKENNA

Refer to Public Service map - H-7

MC SHANE PLACE

CODE 5734

McSHANE PLACE

8704 C.C.S. 9/30/1925 - From Rampart to St. Claude
through square 377 and 378 be hereafter Mc Shane APlace

MEADOW

(Now Camp St.)

7742 C.C.S. 2/19/1924 - From Audubon Park to Leake
Ave. changed to Camp St.

9411 C.S. 7/3/1894 - Changing name of Market St.
to Meadow St.

MEADOWBANK DRIVE

6706 MCS

3/23/78

AN ORDINANCE authorize an Act of Dedication of Meadowbank Drive (Code No. 5740) from Pressburg Street to Dwyer Road, located in the Third Municipal District, all as shown on Street Dedication Plan by Universal Engineers, Inc.,

MEADOW PARK LANE

9839 MCS

05/25/84

AN ORDINANCE to authorize the dedication
and acceptance of Meadow Park Lane(Code No.5738)

MEADOW PARK LANE

9050 MCS

02/21/83

AN ORDINANCE to authorize the dedication
and acceptance of (4) MEADOW PARK LANE (Code No
5738)

MEANS AVE.

(Villa sites)

14285 C.C.S. 7/30/1935 - Changing name of Juniper

St. to Means Ave.

MEANS AVENUE

CODE 5741

MEDIAMOLLE DRIVE

MCS 2722

11/7/63

Dedication from Easter Lane to Copernicus Street

5 th Mun. Dist.

map #

Code # 5746

Medlock Street

3849 MCS

6/20/68

Dedication of: Commencing at intersection of the northernmost right of way line of Woodland Highway and the eastern right of way line of Simpson Place.

MELBOURNE STREET

CODE 5752

MELLICERTE ST.

395 C.C. 11/20/1852 - Changing name of street to

Erato St.

MELODIA COURT

CODE 5754

MELODIA

Cont.

Refer to Public Service mag-

1-7

MELPOMENE PLACE

8264 N.C.S. 11/29/1911 - From Tchoupitoulas to ST.

Thomas between Theresa and Terpsichore - formerly
Bellechase .

MELPOMME AVENUE

CODE 5760

MELPOMENE St.

8952 N.C.S. 9/11/1912 - Close from St. Thomas

to Annunciation S.

395 C.C. 11/20/1852 - Changing name of Edward St.
to Melpomene St.

Melpomene Ave.

M. C. S. 6142

11-10-76

AN ORDINANCE changing the name of Melpomene Ave.
in the first, Fourth and sixth Minicipal districts to
Martin Luther King Jr, Blvd.

MELPOMENE AVE.

14937 C.C.S. 9/1/1939 - An ord. providing for sale
of portion of square F in sixth district bounded by
Melpomene Ave. Grape St. Jefferson Davis Parkway,
and Vendome Place.

MELROSE STREET

CODE 5765

MEMORIAL PARK PLACE

CODE 5772

MEMORIAL PARK- Ord. 18,713 CCS - 3/25/54

An ordinance to accept as dedicated portions of Memorial Park within the area bounded by Shepherd St., Marr Ave., Anson St. and Sumner Ave., in the OAKDALE SUBDIVISION, all located in Fifth Mun. District of the City of N.O., the said portions being delineated on a plan by F. B. Grevemberg, C.E., dated Dec. 15, 1930.

MEMORIAL PARK DRIVE 3214 MCS

12/16/65

Dedication from East Property line of
Oakdale Sub. to the West Property line of
J.J. Manson in Elmwood Sub.

Cancellation of dedication according to the w
Webb survey of 4/7/27

MEMORIAL PARK DRIVE 3214 MCS

12/16/65

Dedication fro the west of Ara Street to the
west property lien ~~xx~~ of the intersection of t
the north-south portion of Victory Drive in
the Elmwood Sub., Section C

Memorial Park Drive

MCS 11923

7/16/87

CAL #14,131

An Ordinance to authorize the lease of air space above, in
vicinity of Squares 65, 75 and 78, Elmwood Subdivision
Section B. Fifth Municipal District.

MEMPHIS ST.

9128 C.C.S. 6/9/1926 - Dedication of Memphis St.
from Weiblen Place to line of right of way of N.O.
terminal company.

14646 C.C.S. 11/15/1937 - An ord. accepting the
dedication of a certain street located in block or
square D of Weiblen Place, for future opening of
said thoroughfare known as Virginia Court.

MEMPHIS STREET CODE 5779

MENDEZ STREET

(Ord. No. 18,536-CCS)
5/5/53

An ordinance to authorize the opening of a certain portion of Mendez Street. See Ordinance 18,536.

Oak Park Gardens.

MENDEZ ST.

2629 C.C.S. 7/27/1915 - To close within radius of
Mexico and Brutus.

7783 C.C.S. 3/1/1924 - Declaring street as never
dedicated thru Milne Tract from Bayou St. John to
Paris Ave.

9652 C.C.S. 3/22/1927 - An ord. exchanging certain
streets for others which are no longer needed for
public use, within the Victor & Prevost Inc. Tract.
such as Mandez St. from middle of St. Anthony to
Elysian Fields Ave. to be closed. (Over)

11622 C.C.S. 8/22/1929 - An ord. amending ord. 9652
C.C.S.

MENDEZ STREET

CODE 5786

MENDES (OR MENDEZ) STREET

15,028 C.C.S. 3/12/1940 Declaring never
to have been dedicated MENDES (OR MENDEZ)
STREET from Paris Avenue to St. Anthony
Avenue.


Mendes (Mendez) Street (Ord. No. 18,536-CCS)
5/5/53

An ordinance to authorize the closing of a certain portion of Mendes (Mendez) Street. See ordinance No. 18,536.

Oak Park Gardens.

MENDEZ STREET MCS 1458 7/31/58

Street Dedication - Pontchartrain Park Section
3B



MENDEZ DRIVE - MCS 191 - 10/28/54

An ordinance to dedicate to public use as streets, see
Vista Park Subdivision.

MENTE & COMPANY

12434 C.C.S. For certain portion of the Grillot
tract Book 1399 - Folio 576 - May 31, 1929 -
N. Robertson squares - 3rd. district - 651 - 607

MERCEDES BOULEVARD

(Ord. 17,600-CCS)4-14-
49

An ordinance to authorize the opening and dedication of Mercedes Boulevard. The said Mercedes Blvd. consists of a strip of ground commencing at a point where the south intersects the west property line of Mercedes Blvd. See ordinance 17,600

MERDEDES BLVD.

CODE 5792

MERCIER STREET

CODE 5799

MERCER ST.

7742 C.C.S. 2/19/1924 - From Hay Place to Lake Ave.
(now Regent St.)

MERLIE MANOR, SECTION B. MCS. 1223

Street Dedication

Chef Menteur Service Rd.

Schindler Drive

Hauck Drive

Prentiss Ave.

Pressburg

MERMET ST.

2nd. district.

9411 C.S. 7/3/1894 - Changing name of Philip to

Mermet St.

MERRILL STREET

CODE 5808

MERRILL STREET (Ord. 17,766-CCS) 3/3/50

An ordinance to authorize the acceptance and dedication of Merrill St., and a Ten Foot Lane in Southlawn Subdivision in the Fifth Municipal District of the City of New Orleans. Portion added to present Merrill St. on the East side intersection of present Merrill St. with Gen. Meyer Ave. and measuring thence in a straight line in Northerly direction, along the Eastside of present Merrill St. a distance of 1683 feet, 9 inches and 6 lines to the Leonard-Southlawn division line. See ~~Ord. 17,766~~ ordinance 17,766

MERRILL STREET (Ord. 16,009-CCS) 6-14-44

CLOSING

An ordinance authorizing the closing of certain portions of Merrill Street adjoining the U. S. Naval Station. This is only a temporary closing during the present World War

METAIRIE ROAD

15928 C.S. 1/31/1900 - Widening old Metairie Road.

15092 C.S. 3/9/1899 - Opening from Canal to Esplanade.

197 N.C.S. Payment for land used for road.

16007 C.S. 3/8/1900 - Purchase from - (square 631)

7742 C.C.S. 2/19/1924 - From Canal Blvd. to Toulouse
now Rosedale Drive (Old Metairie Road)

10924 C.S. 6/26/1895 - Widening of 40' between the
Bayou St. John and the north end of City Park. Width
100' throughout the whole length.

(over)

13923 C.S. 1/19/1898 - That Metairie Road be widened
from 60' to 100' from Bayou St. John to Orleans Ave.

158 N.C.S. 8/11/1900 - \$250 appropriated in favor of
Jean Lousteau as the price of a portion of land 137'
6" front on Metairie Road between Bienville and Conti
to open Metairie Road to a uniform width of 100'.

1282 N.C.S. 6/26/1902 - An ord. changing name of street
Metairie Road from Esplanade Ave. to New Basin Canal
hereafter be called City Park Ave.

METAIRIE ROAD

CODE 5813

METAIRIE ROAD

14926 C.C.S. 6/30/1939 An ord. providing for the purchase of property along Metairie Road for purpose of widening and extending Metairie Road.

15,606 C.S. 10/5/1899 Purchase property and enlarge Metairie Road to 100' wide.

15,666 C.S. 11/2/1899 Institute proceedings to acquire property for purpose of widening Metairie Rd.

METEOR ST.

9411 C.S.7/3/1894

to Meteor St.

- Changing name of Milton St.

(Present Hamilton St.)

METROPOLITAN DRIVE

formerly WILLIAM TELL STREET

(ORD. 18,133)

(ORD. 17,979-CCS)

Gentilly Woods Subdivision

METROPOLITIAN DRIVE

CODE 5820

METROPOLITAN STREET(ORD. 16,211 APRIL 19, 1945


WIDENING OF METROPOLITAN STREET

PEARL HOMES INC. SUBDIVISION DOCKET 8-44

METROPOLITAN STREET 567 MCB

2/7/56

Changed fro Louisa Street from Paderas ~~XXXXXX~~
Canal to L & N Tracks



METROPOLITIAN STREET

CODE 5817

METROPOLITAN

Widening

Ord. 16,211
4-19-45

Metropolitan Street to be widened on its eastern and western sides for a distance of ten feet three inches and four lines extending from the north property line of Benefit Street - said two strips having a width of ten feet 3 inches and four lines


METROPOLITAN (Ord. 15,922-CCS) 2-17-44

WIDENED

An ordinance authorizing and directing
the widening on the Western and Eastern
side of Metropolitan Street

MEXENT STREET

CODE 5825



MEXICO STREET

CODE 5827

MEXICO STREET

ORDINANCE 13,057-CCS-----May 12, 1931

An ordinance exchanging certain streets for other streets no longer needed for public use. Mexico Street from Paris Avenue to London Ave. shall be declared never to have been dedicated and not needed for public use

MEXICO STREET

Closing

9

15,876-CCS -11-23-43 Intersection of Mexico Street and Touro Street; intersection of Mexico and Pauger and that part of the intersection of Mexico and St Anthony Avenue

MEXICO (Ord. 15,941-CCS) 3-14-44

CLOSING

An ordinance authorizing and directing the closing of certain portions of MEXICO-ANNETTE- (New St Bernard formerly Allen) and NEW ORLEANS STREETS a certain strip to be taken from the West side of St Anthony Street in the Third Municipal District

MEXICO STREET

(a)

15,876-CCS - 11-23-43 Closing

Mexico Street from west boundary of Vermilion Street (formerly Frenchmen Street) to the east boundary of Touro Street thence from west boundary of Touro Street to east boundary of Pauger Street; thence from west boundary of Pauger Street to the east boundary of St Anthony Avenue.

MEXICO (Ord. 15,876-CCS) 11-23-43

CLOSING

An ordinance authorizing the
CLOSING by the City of New Orleans
of MEXICO STREET from the west boundary
of Vermillion Street (formerly Frenchmen
Street) to the east boundary of Toure
Street - (See ordinance)

MEYN STREET

CODE 5830

Meyn Street

4095 MCS

6/12/69

Dedication of: Section 10 LaKratt Tract


Curran Road to Aberdeen Road

MEYN STREET

MCS 2947

10/16/64

Dedication from Curran Blvd. and Burke Ave.



MICHAEL STREET

CODE 5836

RUE MICHELLE

CODE 5838

RUE MICHELLE

3393 MCS 8/16/66

Dedication in Bocage Sub. Algiers

MICHIGAN STREET

CODE 5842

MICHOUD BLVD.

CODE 5848

MICHOUD BLVD.


MCS 2964

10/29/64

Dedication from Dwyer Blvd.

MICHAUD BLVD. MCS 2689 9/5/63

Street Dedication - Village de L'est Subd.



MICHOUD BLVD. MCS 2254 7/13/61

Street Dedication New Orleans East Industrial
Center Subd.

MIDPOINT DRIVE

10,887 MCS

11/20/85

AN ORDINANCE to authorize the dedication
and acceptance of MIDPOINT DRIVE (Code No.
5865)

MIDDLE PARK PLACE

CODE 5857

MIDDLE ROAD

CODE 5859

MCS 4258


3/20/70

MIDDLEBOFO Road-Proposed Salem Drive to Proposed Boston Dr

MCS4258

3/20/70


Middleboro Road - Proposed Boston Dr. to Proposed Yorktown
Drive



MCS 4258

3/20/70


Middleboro Road - Proposed Yorktown Dr. to Proposed Bunker
Hill Road.



MCS 4258

3/20/70

Middleboro Road-Bundy Road to proposed Salem Drive



MIDLOTHAN STREET

CODE 5861

Mimosa Court

4170 MCS

10/23/69

Dedication of: Tall Timbers Subdivision

RUE MIGNON


CODE 5863

RUE MIGNON

3393 MCS

8/16/66

Dedication in Bocage Sub. Algiers



MILAN

Refer to Public Service map

K-8

MILES DRIVE

15,028 C.C.S. 3/12/1940 Naming of
MILES DRIVE from Paris Avenue to
Chadwick Drive.

15,028 C.C.S. 3/12/1940 MILES DRIVE from
Avenue to Chadwick Drive no longer needed
for public use exchanged for portions of
ground needed for street areas.

MILES DRIVE

CODE 5870

MILES DRIVE

15,028 C.C.S. 3/12/1940 Providing for the
re-opening or opening and dedication of
MILES DRIVE.

MILL STREET

3306 MCS 4/4/66

Dedication in Section 12 of La Kratt Tract

MILL STREET

CODE 5875

MILLAUDON STREET

CODE 5879

MILLANDON

7/19/1854 - Book of Carrollton - name of streets.

12/26/1860

MILNE STREET

7554 MCS

03/27/80

AN ORDINANCE revoking the dedication and authorizing the public auction of a portion of MILNE STREET area abutting Square 430, Second Municipal District, no longer needed for public purposes.

Milne Street

5457 MCS

7/1/74

An Ordinance authorizing the sale at public auction of a portion of Milne Street area abutting Square 427, second Municipal District, no longer needed for Public purposes.

MILNE STREET

4765 M.C.S.

1/7/72

An Ordinance authorizing the sale at public auction of a portion of MILNE STREET area abutting Square 430, 2nd Municipal Dist., no longer needed for public purposes

MILNE STREET

CODE 5885

MILNE ASYLUM TRACT

7783 C.C.S. Exchanging streets for others no longer
needed for public use within the lands of the
Milne Asylum.


9219 C.C.S. 7/21/1926 - Amending 7783 C.C.S.

MILNE BLVD.

MCS 2745

12/12/63

Changing the Name of Milne Street to Milne Blvd.
From R. E. Lee Blvd to N. O. Terminal Co. Railroad
Right of Way.



Milne Street

11858 MCS

6/22/87

CAL# 13901

An ordinance revoking of the dedication and
authorizing the sale of a portion of Milne St.
abutting Square 430, Lot 5-B, Homedale Sub.,
Second Municipal District.

MILNE

Ref to Public Security. C-8

MILNE BLVD.

MCS 2745 12/12/63

From R. E. Lee Blvd to NOTC R/W


Changed from Milne St. to Milne Blvd.

MILTON STREET MCS 1555

12/11/58

Street Voiding

From the east line of the Industrial Canal
Reservation, as constituted in Ord. #5098
CCS 5/21/18, to the west line of the Ursuline
tract or the center of Lot 17.



MILTON ST.

(Present Hamilton St.)

9411 C.S. 7/3/1894 - Changing name of street to
Meteor St.

8264 N.C.S. 11/29/1911 - From Bayou St. John to
Elysian Fields Ave. changed from Manuel St.

8264 N.C.S. 11/29/1911 - From a point near Pauline S^T.
to its lower limits formerly Bolivar.

MILTON STREET

8670 MCS

07/06/82

SEE ORDINANCE

MILTON STREET

CODE 5892

MINTURN

7742 C.C.S. 2/19/1924 - From its juncture with
S. Rocheblave to lower line of Morlas Tract, now
S. Rocheblave.

MIMOSA DRIVE

3554 MCS

3/30/67

Dedication from Tall Pines Drive to a point 127 Feet ~~South~~
southwest of Tall pines Drive

Code 5896

MIMOSA DRIVE

CODE 5896

MIRABEAU AVE.

7742 C.C.S. 2/19/1924 - From Loussat to Peoples Ave.
formerly Monroe Ave.

14940 C.C.S. An ord. accepting from the Pontchartrain
Realty Co. the dedication of certain streets, avenues,
drives and parks, bounded by Hibernia Ave. Paris Ave.
Gentilly Ave. Mirabeau Ave., to St. Anthony Ave!
(14912 C.C.S. 6/15/1939)

8412 CC.S. 4/29/1925 - Monroe Ave. from Downman Road
to F. Denny Tract shall hereafter be known as
Mirabeau Ave.

MIRABEAU AVE (ORD.17,979-CCS) 17-49

now MIRABEAU AVE
(remains same) (ORD. 18,133)

An ordinance to authorize the dedication of
Mirabeau Ave. in the Gentilly Woods of Gentilly
Billage subdivision. See ordinance 17,979)

MIRABEAU AVENUE

CODE 5900

MIRABEAU STREET (Ord. ~~18418-CCS~~) 5-6-49

19618

An ordinance to authorize the opening and dedication of Mirabeau St. A certain of ground extending across the property of the New Orleans Baptist Theological Seminary.
See ordinance 18418

MIRABEAU AVENUE

15,028 C.C.S. 3/12/1940 MIRABEAU AVENUE
from Paris Avenue to the rear line of the
lands of Gentilly, no longer needed for
public use and exchanged for portion of
ground needed for street purposes.

15,028 C.C.S. 3/12/1940 Providing for the
re-opening or opening and dedication of
MIRABEAU AVENUE.

MIRABEAU STREET

15,271 C.C.S. 4/8/1941 Providing for the
cancellation of dedication of certain portion
of MIRABEAU STREET lying within the Third
District.

MIRABEAU AVENUE

(Ord. 15,539-CCS) 3-20-42

An ordinance authorizing the Mayor of the City of New Orleans to accept a donation by Henry L. Feraud of certain property necessary for the extension of Mirabeau Avenue to Elysian Fields Ave. dedication same for said purpose, and cancelling all charges now assessed for paving same. See ordinance 15,539

MIRABEAU AVE.

(ORD. 18,133)

formerly MIRABEAU AVE. (remains same)

(ORD. 17,979-CC)

Gentilly Woods Subdivision

MIRABEAU AVENUE

15,028 C.C.S. 3/12/1940 Dedication of
Monroe Avenue (now MIRABEAU AVENUE) from
Paris Avenue to London Avenue Canal.

15,028 C.C.S. 3/12/1940 Naming of
MIRABEAU AVENUE from Paris Avenue to the
rear line of the lands of Gentilly.

MIRO (North) (Was called N. Johnson or Liberais)

4602 O.S. 5/27/1859 - Opening between Bayou Road and
Kerlerec ST.

1153 C.C. 7/29/1853 - Closing of N. Miro.

5770 C.C.S. 6/15/1920 - Opening of

8264 N.C.S. 11/29/1911 - From Lafayette Ave. to its
entire lower limits formerly N. Johnson or Liberais.

3736 C.C. 2/13/1858 - Resolved that the street com-
missioner be and he is hereby authorized open and to
ditch each side of Miro between Columbus and Kerlerec
(over)

1615 N.C.S. 2/10/1903 - Closing of N. Miro St. from
St. Louis St. to Carondelet Wal,k.

14673 C.C.S. 12/16/1937 - (See Square 1049)

2339 A. S. 10/1/1873 North of Canal St. to be
called North Miro.

MIRO ST.

(Carrollton)

9411 C.S. 7/3/1894 - Changing name of street between
Lowerline St. and upper Foucher tract to Spruce S^T.

N. MIRO STREET (Ord. 15,048-CCS) 4-30-40

Closing of that portion of N Miro St. from
Orleans Ave. to Lafitte Ave.

See ordinance 15,048

N. MIRO STREET F I R S T P O R T I O N
 (ORD. No. 18,014) CCS
 2/2/51

From the intersection of the north property line of N. Galvez Street and the east property line of Jourdan Avenue; thence in a northerly direction and along the east property line of Jourdan Avenue a distance of 341' 4" 2''' to the point of beginning; thence to the right at an angle of ninety-one degrees and forty minutes and in an easterly direction a distance of 300' to a point on the west property line of Deslonde Street; thence to the left at an angle

of ninety-one degrees and forty minutes and one degrees and forty minutes and in a northerly direction a distance of 49' 0" 4''' to a point; thence to the left at an angle of eighty-eight degrees and twenty minutes and in a westerly direction a distance of 300' to a point on the east property line to Jourdan Avenue; thence to the left at an angle of ninety-one degrees and forty minutes and in a southerly direction a distance of 49' 0" 4''' to the point of beginning.

S E C O N D P O R T I O N

N. MIRO STREET (Ord. No. 18,014) CCS

2/2/51

From the intersection of the north property line of N. Galvez Street with the east property line of Jourdan Avenue; thence to the east and along the north property line of N. Galvez Street a distance of 350' 0" 2''' to a point; thence to the left at an angle of ninety-one degrees and forty minutes and in a northerly direction a distance of 341' 4" 2''' to the point of beginning; thence to the right at an angle of ninety-one degrees and forty

minutes, and in an easterly direction a distance of 136' 6" 3''' to a point; thence to the left at an angle of ninety-one degrees and forty minutes and in a northerly direction a distance of 49' 0" 4''' to a point; thence to the left at an angle of eighty-eight degrees and twenty minutes and in a westerly direction a distance of 136' 6" 5''' to a point; thence to the left at an angle of ninety-one degrees and forty minutes and in a southerly direction to a distance of 49' 0" 4''' to the point of beginning.

MIRO, NORTH STREET

CODE 5907

N. MIRO

18043 CCS

3/2/51

Dedication from Jourdan Ave. to Holy Cross
Tract.

MIRO SOUTHSTREET

CODE 5909

MIRO (South)

7742 C.C.S. 2/19/1924 - Changed from Sauvolle St.

juncture S. Miro to S. Claiborne.

14736 C.C.S. 5/23/1938

2339 A.S. 10/1/1873 South of Canal St. to be
called South Miro.

MISSISSIPPI RIVER BRIDGE 7624 MCS 05/21/80

AN ORDINANZE AUTHORIZING THE City of New Orleans to enter into a Grant of Servitude of land area and air space to the Mississippi River Bridge Authority within the Department of Transportation and Developement

MISSISSIPPI AVE.

(Villa sites Citrus)

14285 C.C.S. 7/30/1935 - To be renamed Berg Road.

MISSISSIPPI ST.

(Uptown)

7742 C.C.S. 2/19/1924 - Fron Lowerline St. to
Leake Ave. changed to Hurst St.

9411 C.S. 7/3/1894 - Changing name of De Armas St.
between Lowerline & Burdette Sts. to Mississippi St.

MISTLETOE

7742 C.C.S. 2/19/1924 - From S. Claiborne to N. Line
Formerly Laurel Grove.

MISTLETOE STREET

CODE 5916

MITHRA STREET

(Ord. 17,774-CCS) 3-17-50

An ordinance accepting dedicating of Mithra St.
between Paris Ave. to Cartier Ave.

Docket No. 2-50

MITHRA ST.

7783 C.C.S. 3/1/1924 - Declaring street as never

dedicated thru Milne Tract from Bayou St. John to
Paris Ave.

13828 C.C.S. 10/6/1932 - Closing of portion from
Franklin Ave. to Arts. St.

9652 C.C.S. 3/22/1927 - An ord. exchanging certain
streets for others no longer needed for public use,

within the Victor & Prevost Inc. tract. such as.-

Mithra St. from Middle of St. Anthony Ave. to Ely. Field;
to be closed. (over)

11622 C.C.S. 8/22/1929 - An ord. amending ord. 9652
C.C.S. and confirming the provisions of ord. 11111 C.C.S.

MITHRA STREET


CODE 5921

mithra street

MITHRA STREET MCS 2606 3/28/63

Street Voiding

Bounded by: Arts St., Sq. 4061, Music St.,
and Sq. 4210 .



MITHRA (or MUHRA) STREET

15,028 C.C.S. 3/12/1940 Declaring never
to have been dedicated MITHRA (OR MUHRA)
STREET from Paris Avenue to St. Anthony
Avenue.

MITHRA STREET (portion)

MCS 1312

3/19/58

Street Dedication

Pont. Pk. Sec. 3-A

MITHRA STREET

(Ord. No. 18,536-CCS)
5/5/53

An ordinance to authorize the opening of a certain portion of Mithra Street. See ordinance 18,536.

Oak Park Gardens.

MOBILE ST.


6180 N.C.S. 10/27/1909 - That the name of Mobile in its entire length changed to Claiborne S.

8264 N.C.S. 11/29/1911 - Ord. 6180 N.C.S. be amended and strike out the words "its entire length" and insert from Protection St. to lowerline St. and that portion of Mobile St. from Lowerline St. to the west of upper line of the Foucher tract to retain the name of Mobile St.

9411 C.S. 7/3/1894 - Changing name of Tenth St. To Mobile St.

MOBILE STREET

CODE 5931



MOHAWK LANE

7742 C.C.S. 2/19/1924 - From Bayou St. John to
Gentilly Road formerly Myrtle Lane

MOMUS

(Cont)

Refer to Public Service rep. 1-8

MOMUS COURT

CODE 5940

MONACO STREET

CODE 5944

MONARCH PLACE (PRIVATE STREET)

In La Kratt Tract on Base Maps 34 & 35

MONARCH PLACE (PRIVATE)

CODE 5945

MONROE AVENUE

15,028 C.C.S. 3/12/1940 Dedication of
Monroe Avenue (now Mirabeau Avenue) from
Paris Avenue to London Avenue Canal.

15,028 C.C.S. 3/12/1940 Declaring never
to have been dedicated MONROE AVENUE from
Paris Avenue to the rear line of the lands
of Gentilly.

MONROE AVE.

7742 C.C.S. 2/19/1924 - From Canal Blvd. to Orleans Ave. now Navarre Ave. From Laussat St. to Peoples Ave now (Mirabeau Ave.) by C.C.S. 7742 2/19/1924

2629 C.C.S. 7/27/1915 - To close within the radius of Mexica one side and Brutus on the other bounded by St. Anthony Ave. and Paris Ave.


8412 C.C.S. 4/29/1925 - Monroe Ave. from Downman Road to F. Dennerg Tract shall hereafter be known as Mirabeau Ave.

MONROE COURT

9181 C.C.S. 6/15/1926 - Accepting and dedicating
Monroe Court bounded by Monroe, Cohn, Eagle and Spruce.

MONROE COURT

CODE 5950



MONROE ST.

10411 C.S. 3/12/1895 - Opening of - from St. Claude
to Claiborne.

MONROE STREET

CODE 5946

In the vicinity of Carrolton Avenue

MONROE STREET

CODE 5947

In the Vicinity of New Orleans East

MONROE STREET (ALGIERS)

C.S. 9411 7/3/1894 Changing name of Monroe
Street to Teche Street.

MONROE ST.

(Not present Monroe)

14642 C.C.S. 10/29/1939 - An ord. providing for the sale of property being a portion of lot No. 9 square No. 2, Rosedale Sub. said sq. being bounded by Gentilly lane, Monroe, Columbus, and America St.

MONROE ST.

(Now Tupelo St.)

9411 C.S. 7/3/1894 - Changing name of Monroe St.
to Tupelo St.

MONROE ST.

(Lakeview)

9411 C.S. 7/3/1894 - Changing name of street to
Monnd Ave.

MONTEGUT DRIVE

MCS 1458

7/31/58

Street Dedication- Section 3B Pontchartrain
Park Subd.



MONTEGUT DRIVE

CODE 5960

MONTEGUT ST. (portion)

MCS 1312

3/19/58

Street Dedication

Plant. Ok Sec. 3-a

MONTEGUT ST.

14288 C.C.S. 7/30/1935 - Providing for the exchange
of certain portion of - from Villere St. to
N. Claiborne Ave.

MONTEGUT STREET

10,105 MCS

10/10/84


AN ORDINANCE authorizing the exchange and transfer of portions of Montegut Street(Code No. 5957) See Ordinance.

Montegut Street

MCS 4301

5/8/70

Closing of Montegut street between Industry and
Agriculture Streets



MONTEREY STREET

CODE 5966

MONTEREY

Refers to Public Service Map E-12

MONTICELLO AVE.

Page 3

7742 C.C.S. 2/19/1924 - From Leake Ave. to North Line
formerly Jefferson Ave.



MONTICELLO AVENUE

CODE 5976

MONTICELLO STREET

CODE 5974

MONTPELIER ST.

9683 C.C.S. 3/29/1927 - Accept dedication of.

MONTEPELIER STREET

CODE 5984

MONTREAL STREET

CODE 5993

MONTREAL .

Report to Public Service map


E-12

MOORE DRIVE

15,028 C.C.S. 3/12/1940 Providing for the
re-opening or opening and dedication of
MOORE DRIVE.

MOORE DRIVE

CODE 6002



MOQUEUR AVE.

Upper end of Audubon Park.

7742 C.C.S. 2/19/1924 - From Magazine St. to
St. Charles Ave. formerly Park Ave.

MORALLES ST.

395 C.C. 11/20/1852 - Changing name of Plauche and
Moralles Sts. to Marais St.

MOREL STREET

9425 MCS

09/16/83

SEE ORDINANCE:

PROPOSED MOREL STREET

8241 MCS

07/21/81

MOREAU ST.

5592 O.S. 4/18/1861 - Opening of ?????

395 C.C. 11/20/1852 - Changing name to Chartres S.

5256 C.C. 7/9/1860 - Resolved that the City Attorney take the necessary legal steps to cause said Moreau St. to be opened from Piety St. to Desire St. and from Elmia to Independence St.

5056 C.C. 3/31/1860 - Intention to open Moreau St. from Piety to Desire St. and from Elmira to Independence

1078 A.S. 9/13/1871 - Authorizing to settle with the parties having claims against the city for the opening of Moreau St.

MORGAN BLVD.

8076 N.C.S. 9/20/1911 - Open between Carrollton Ave.
and City Park Ave.

7742 C.C.S. 2/19/1924 - From Carrollton Ave. to
City Park Ave. now Allard Blvd.

MORGAN ST.


9411 C.S. 7/3/1894 - Changing name of Villere St. to

Morgan St.

11953 C.S. 2/28/1896 - The alignment of the curbing on
Morgan St. from Bouny to Lavergne St. remain as now
existing.

MORGAN STREET

CODE 6011



Morgan St.

12071 MCS
CAL# 14358

11-5-87

An ordinance authorizing exchange of portion
of Patterson for portions of Lots Q5A and in
Square 20 to widen Morgan St.

Morgan St.
Code 6011

12444 MCS
CAL# 14765

4-7-87

**An ordinance authorizing an exchange for portions of Lot Q5A and
6 in Sq. 20, 5th, Municipal District to be dedicated for widening
of Morgan St.**

MORGAN (Ord. 8076, 9412, 7742.
(*alg*))

Refer to Public Service map 1-12

MORRISON BLVD.

CODE 6019

AN ORDINANCE TO authorize the dedication and acceptance of MORRISON COURT (Code No.6020) b/b Morrison Road, Benson Street, Aberdeen Road and Crowder Road located in the Third Municipal District of the City of New Orleans, in that section known as Huntington Park North Subdivision as shown on a plan of Stephen V. Estopinal, C.E. P.L.S., dated August 3, 1982

MORRISON ROAD

3398 MCS

8/18/66

Dedication of Parcel **1** in La Kratt Tract
for widening of Morrison Rd.

MORRISON ROAD

9423 MCS

09/17/83

AN ORDINANCE to close a portion of Morrison Road at the intersection of Sandy Cove Drive and Morrison Road (Eastside) in the Third Municipal District.

Proposed Morrison Road

5437 MCS

5/30/74

An Ordinance to authorize the dedication and acceptance of Proposed Morrison Road widening- Parcel "A"- from Bundy Road to Citrus Canal (side), and (2) Proposed Morrison Road widening- Parcel "B".

Proposed Morrison Road

5376 MCS

3/13/74

An Ordinance to authorize the dedication and acceptance of proposed Morrison Road widening Parcel "A"

Morrison Road

5052 MCS

1/3/73

An Ordinance authorizing the transfer of a portion of Morrison Road, designated as Parcel A, Third Municipal District, no longer needed for public use to Humble Oil & Refining Co.

MORRISON ROAD TO I- 10

4635 MCS

8/16/71

MORRISON ROAD - Ord. Cal.No.19,506 - authorizing dedication of an additional 20' strip along South side from Foch Road to Downman Road, 3rd Mun. District.

MCS 4258

3/20/70

Proposed 6 Foot Walkway- Morrison Road to Proposed Bunker
Hill Road.

MORRISON ROAD

3573 MCS

5/12/67

Widening of Morrison Road West of Downman Rd.

MORRISON ROAD

3517 MCS

2/6/67

Widening of Morrison Road in La Kratt Tract

AN ORDINANCE to authorize the dedication and acceptance of Morrison Road Widening (Code No. 6021) fronting Lot 1B-2 in Section 28 of the LaKratt Tract(former New Orleans Lakeshore Land Company Subdivision), in the Third Municipal District of the City of New Orleans.

MORRISON ROAD

CODE 6021

MOSS ST.

7742 C.C.S. 2/19/1924 - From Esplanade to Spanish Fort
formerly Laussat.

9411 C.S. 7/3/1894 - Changing name of Port St.
paralleling Bayou St. John between Carondelet Walk
and Esplanade to Moss St.

MOSS STREET

CODE 6030

MOTHER CABRINI PLAY GROUNDS

14911 C.C.S. 6/14/1939 - An ord. naming the square
of ground bounded by Dauphine, Burgundy, Gov. Nicholls
and Barricks streets as the Mother Cabrini Play Grounds

MOUND AVE.

9411 C.S. 7/3/1894 - Changing name of Monroe St.
to Mound St.

MOUND AVENUE

CODE 6037

MOUNT OLIVET OR FOURTH AVENUE

(Ord. No. 15,680 dated 12/1/42)

An ordinance to abandon, commencing at its western intersection with Grand Avenue and ending at its juncture with London Avenue Canal.

See Gentilly Park Subdivision.


MONTON

(ORD. 5162)

Refer to Public Service map B-8

MOUTON STREET

CODE 6043



MUHRA (OR MITHRA) STREET

15,028 C.C.S. 3/12/1940 Declaring never
to have dedicated MITHRA (OR MUHRA) STREET
from Paris Avenue to St. Anthony Avenue.

MUHRA ST.

2629 C.C.S. 7/27/1915 - To close within radius of
Mexico and Brutus, bounded by Paris Ave. and
St. Anthony Ave.

MULBERRY ST.

395 C.C. 11/20/1852 - Changing name of S. Telemachus
to Mulberry St.

MUNICIPAL AUDITORIUM

10607 C.C.S. 8/1/1928 Purchase of two squares of ground for the use of Auditorium bounded by St. Claude, St. Peter, N. Liberty, St. Ann, Etc.

11115 C.C.S. 1/30/1929 St. Claude from St. Peter to St. Ann and Orleans from St. Claude to N. Liberty Street to be closed.

MUNICIPAL HOUSE NUMBERING

7909 C.S. 8/4/1893 - Regulating the numbering of
houses in the City of N.O.

8706 C.S. ^{2/19/}1894 - Amending Section #14, ord. 7909 C.S. ^{8/4/1893}

11 C.C.S. 12/4/1912 - Amending ord. 7909 C.S. 8/4/1893

6115 N.C.S. 10/6/1909 - Designate house numbers and
building permits.

3110 N.C.S. 6/1/1905 - House numbering on State St.
in rear of St. Charles.

1256 N.C.S. 5/30/1902 - The charts referred to in or.

7908 C.S. - 7909 C.S. and 8706 C.S. be amended (over)

for that part of S. Carrollton Ave. between Canal
Street and New Basin Canal.

6636 N.C.S. 7/6/1910 - Amending ord. 7909 N.C.S. 8/4/1893

MULLET STREET

CODE 6052

MURANO

ROAD

4231 MCS

2/6/70

MURANO ROAD

CODE 6057

MURANO ROAD

MCS 3038

3/5/65

Dedication of in Venetian Isles

MURAT

7742 C.C.S. 2/19/1924 - From Taylor Ave. to Lake
Pontchartrain changed to Gayarre St.

MURAT, SOUTH STREET

CODE 6062

MURAT, NORTH STREET

CODE 6060

MURL STREET MCS 2388 3/15/62

Street Dedication - Victory Drive Plaza

MURL STREE T

DOCKET # 1947

(Ord. 17,667 - CCS)

Authorizing the opening and dedication of
from Lamarque St. to Todd Johnson.

MURL STREET

(dedicated)



13,709-CCS - 3-2-43 Murl Street having a width of 40 ft 9 inches and 4 lines at the intersection of Magellan Canal on the southern boundary of said Victory Park subdivision and extending through in a northerly direction through said Victory Park subdivision to the northern boundary thereof at the intersection of Gen.Mayer Ave. where it has a width at right angles of the axis of said street of 49' 9" and width on a diagonal line parallel to the southern property line of Gen.Mayer Ave. of 54' 2" and 2 lines

MURL STREET

CODE 6070

MUSIC STREET MCS 2156

3/16/61

~~Street~~ Dedication Lake Oaks Subd.

MUSIC (ORD. 5657,12032,5759)

Refer to Public Service Corp Q-12 - F-12

MUSIC STREET MCS 2156 3/16/61

Street Widening:

Bounded by the north property line of Frankfort St., Sq. 5290, Columbia St. the 21.0 Cairo Datum Contour line, Columbia St. Sq. 5291 Street being 49' 0" 2" in width.

MUSIC STREET

CODE 6078

MYRTLE LANE

7742 C.C.S. 2/19/1924 - From Bayou St. John to
Gentilly Road now Mohawk Lane.

MYRTLE STREET

CODE 6086

MYSTERIOUS or MYSTERIEUSE ST.

63 C.C. 6/1/1852 - Opening of Mysterious St.

395 C.C. 11/20/1852 - Changing name of street to
Columbus St.

Mystery St.

12326 MCS
CAL# 14429
Code #6090

3-3-88

An ordinance authorizing the exchange, transfer
and revocation of dedication of a portion.

MYSTERY STREET

CODE 6090

CHANGING NAMES OF STREETS

7742 C.C.S. Feb. 19, 1924

Other Dates, see under NAMES OF STREETS CHANGED.

NAMES OF - CHANGING

395 C.C. 11/20/1852

790 C.C. 4/8/1852

7742 C.C.S. 2/19/1924

Ordinance regulating the changing of streets names,
and changing the names of certain streets.

NAMES OF - From Claiborne Back

44 O.S. 7/17/1840 - Ordinance that all streets from Claiborne back and including Claiborne shall be called and be known by same names, where they form a continuation.

RUE NADINE

3392 MCS

8/18/66

Dedication in Bocage Sub. Algiers

RUE NADINE

CODE 6092

NAPLES STREET

MCS 3038

3/5/65

Dedication of in Venitian Isles

NAPLES ST.

(Lake Shore)

14613 C.C.S. 8/25/1937 - Closing street thru
groves 20 & 21 - Sec. 5.

14285 C.C.S. 7/30/1935 - Closing street thru groves 22
& 23 Sec. 5. in the N. O. Lake shore Land Co., tract,
9th. ward, 3rd. district.

NAPLES STREET

CODE 6095

NAPOLEON AVE.

(Present)

CITY OF JEFFERSON 2/2/1863 - Resolved to have

Napoleon Ave. opened ditched and graded as far as the canal now under progress.

CITY OF JEFFERSON 3/5/1866 - Resolved to offer for sale the contract for the opening of - From Mayades To Claiborne Canal.

8641 C.S. 1/25/1894 - To prepare plans for the opening of Napoleon Ave. to Carrollton Ave.

11454 C.S. 10/17/1895 - Resolved, City engineer directed to prepare specifications for the proper opening of -
(over)

and construction of sidewalks on both sides of Napoleon Ave. from Water to the river.

7942 C.C.S. 7/9/1924 - That restriction of business on Napoleon Ave. does not apply to portion between Magazine to Leake Ave. which is a business center.

1042 N.C.S. 1/17/1902 - Be it ordained by the Council that the neutral ground on Napoleon Ave. be width from 40' to 50' from Freret St. to Magnolia St.

NAPOLEON AVE.

(Carrollton)

BOOK OF CARROLLTON - 7/19/1854 - Naming of -
from FirstSt. to the rear of the corporation line.
9411 C.S. 7/3/1894 - Changing name of street to Neron St.

NAPOLEON ST.

(Now N. & S. Hennessy St.)

9411 C.S. 7/3/1894 - Changing name of street to

North and south Hennessy St.

NAPOLEON ST.

7742 C.C.S. 2/19/1924 - From Taylor Ave. to
Lake Pontchartrain changed to Katherine Dent.

NAPOLEON AVENUE

CODE 6099

NASHVILLE AVE.

- 8959 C.S. 4/5/1894 - A neutral ground to be known
as Beauregard Place from Water to ~~Caliberne~~^a Claiborne.
11191 C.S. - Opened from Tchoupitoulas St. to the river
14401 C.C.S. 7/9/1936 - Authorizing certain property
for the opening and widening of Nashville Ave. from
Fontainebleau St. to Hewes St.
7275 3/9/1893 - Changing the name of Nashville Ave.
to Beauregard Ave.
14597 C.C.S. 7/21/1937 - Portion of Joseph St. bet.
York St. and Fontainebleau Drive, located between (over)

the upper and lower lines of Nashville Ave. be changed
to Nashville Ave.

NASHVILLE AVENUE

CODE 6106

NASSAU ST.

(Lake Shore)

14613 C.C.S. 8/25/1937 - Closing street thru Groves
20 - Section 5.

14285 C.C.S. 7/30/1935 - Closing thru grove 23 -
Sec. 5. in the N.O. Lake Shore Land Co. Tract in the
9th ward, 3rd. district.

NASTURTIIUM LANE

(Ord. 15,093-CCS) 6-21-40

See Lake Vista Subdivision Docket 1940
Nasturtium Lane

NATALIE LANE

CODE 6112

NATALIE

Rome

Refers to Public Service map E-7

NATCHEZ STREET

CODE 6117

NATCHEZ

Refers to Public Service map 1-11

NATHANIEL STREET

MCS1794

7/22/59

Street Renaming
from Henderson

NATORIUM AVENUE

CODE 6123

NAVAJO STREET

CODE 6130

NAVAJO

Refer to Public Service map E-13

NAVARRE AVE.

7742 C.C.S. 2/19/1924 - Fron Canal Blvd to Orleans Ave
formerly Monroe Ave.

NAVARRE AVENUE

CODE 6136

NAVY PARKWAY

CODE 6142

NAVY PKWY

Refer to Public Science Corp E-10

NAYADES ST.

395 C.C. 11/20/1852 - Changing name of street to
St. Charles Ave.

NEBRASKA ST.

14285 C.C.S. 7/30/1935 - Closing street thru groves

~~5-19~~ 5 - 19 (Sec. 5) in the N.O. Lake Shore Land
Co. Tract in the 9th ward, 3rd. district.

NEIL AVE.

(Algiers)

14821 C.C.S. 12/10/1938 - Continuance of Neil Ave.-
from Aurora -Belle-Chase Hy. to Weschester St.

(Aurora Gardens)

NEIL AVENUE

DOCKET #1940

(Ord. 17,705 - CCS)

Authorizing the opening and dedication of from
WOODLAND HIGHWAY TO AURORA DRIVE.

NEIL AVENUE

CODE 6153

NEIL AVENUE

MCS. 1587 2/18/59

Street Dedication

Huntlee Village, Sec. D.

NELSON ST.

(Carrollton)

2989 N.C.S. 4/5/1905 - Opening of street

Book of Carrollton - name of streets - 12/26/1860

NELSON ST.

(Gentilly Sec.)

7742 C.C.S. 2/19/1924 - Changing name of street to
Trafalgar St. between Crete Road and Jeff. Davis St.
9411 C.S. 7/3/1894 - Changing name of that portion
of Nelson St. between Gentilly Blvd. and St. Bernard
Ave. to Serantine St.

NELSON ST.

(Algiers)

8264 N.C.S. 11/29/1911 - Changing name to Casa Calvo St.

[REDACTED]

1

2

3

4

5

6

7

8

9

10

11

12

13

14

15

16

17

18

19

20

21

22

23

24

25

26

27

28

29

30

31

32

33

34

35

36

37

38

39

40

41

42

43

44

45

46

47

48

49

50

51

52

53

54

55

56

57

58

59

60

61

62

63

64

65

66

67

68

69

70

71

72

73

74

75

76

77

78

79

80

81

82

83

84

85

86

87

88

89

90

91

92

93

94

95

96

97

98

99

100

101

102

103

104

105

106

107

108

109

110

111

112

113

114

115

116

117

118

119

120

121

122

123

124

125

126

127

128

129

130

131

132

133

134

135

136

137

138

139

140

141

142

143

144

145

146

147

148

149

150

151

152

153

154

155

156

157

158

159

160

161

162

163

164

165

166

167

168

169

170

171

172

173

174

175

176

177

178

179

180

181

182

183

184

185

186

187

188

189

190

191

192

193

194

195

196

197

198

199

200

201

202

203

204

205

206

207

208

209

210

211

212

213

214

215

216

217

218

219

220

221

222

223

224

225

226

227

228

229

230

231

232

233

234

235

236

237

238

239

240

241

242

243

244

245

246

247

248

249

250

251

252

253

254

255

256

257

258

259

260

261

262

263

264

265

266

267

268

269

270

271

272

273

274

275

276

277

278

279

280

281

282

283

284

285

286

287

288

289

290

291

292

293

294

295

296

297

298

299

300

301

302

303

304

305

306

307

308

309

310

311

312

313

314

315

316

317

318

319

320

321

322

323

324

325

326

327

328

329

330

331

332

333

334

335

336

337

338

339

340

341

342

343

344

345

346

347

348

349

350

351

352

353

354

355

356

357

358

359

360

361

362

363

364

365

366

367

368

369

370

371

372

373

374

375

376

377

378

379

380

381

382

383

384

385

386

387

388

389

390

391

392

393

394

395

396

397

398

399

400

401

402

403

404

405

406

407

408

409

410

411

412

413

414

415

416

417

418

419

420

421

422

423

424

425

426

427

428

429

430

431

432

433

434

435

436

437

438

439

440

441

442

443

444

445

446

447

448

449

450

451

452

453

454

455

456

457

458

459

460

461

462

463

464

465

466

467

468

469

470

471

472

473

474

475

476

477

478

479

480

481

482

483

484

485

486

487

488

489

490

491

492

493

494

495

496

497

498

499

500

501

502

503

504

505

506

507

508

509

510

511

512

513

514

515

516

517

518

519

520

521

522

523


524

525

52

NEMOUR, EAST ST. 3216 MCS 12/16/65

Dedication of in Village de l'Est Section 5 A



Dedication of in Village de l'Est Section 5 A

100%

[illegible]

NEMOUR, ~~NORTH~~ EAST

CODE 6162

8264 N.C.S. 11/29/1911 - Shall hereafter be known as
Lafreniere. From Bayou St. John to Lower limits.

8412 C.C.S. 4/29/1925 - Ne Plus Ultra St. from
Beaumont St. to Holy Cross College shall hereafter
be known as Ola St.

Neptune Court

3946 MCS

11/7/68

Dedication of : LaKratt Tract
South of proposed Spring Lake Drive

NEPTUNE ST.

14285 C.C.S. 7/30/1935 - Closing street through
Grove 18 - Sec. 5. in the N.O. Lake Shore Land Co.
Tract in the 9th. ward, 3rd. district.

NERON

1112 C.C.S. 1/14/1914 - To straighten from Lowerline to Pine St.

9411 C.S. 7/3/1894 - Changing name of Napoleon St. to Neron St.

4396 N.C.S. 2/6/1907 - Sub-division of Neron St.

from Carrollton Ave. to Lowerline St. be changed 26' wide and 12' width, each side.

5965 N.C.S. 6/30/1909 - The name of Neron St. from Carrollton Ave. to Lowerline St. changed to Neron Place.

NERON PLACE

CODE 6169

NERON PLACE


5965 N.C.S. 6/30/1909 - Neron St. from Carrollton Ave.
to Lowerline St. changed to Neron Place.

NETTO

1702 MCS

7/29/59

Closing of
From Victory Drive to Eldon Street



NEVADA ST.

8412 C.C.S. 4/29/1925 - Twelfth St. from the Parish
line to Victory Drive shall hereafter be known as
Nevada St.

NEVADA STREET

8609 MCS


05/20/82

NEVADA STREET

SEE ORDINANCE

NEVADA STREET

CODE 6175



NEVADA STREET

3214 MCS

12/16/65

Dedication from soutj line of Victory Park Drive to the intersection of Memorial Park Drive then southwesterly to the north line of Donner Drive in Elmwood Sub.

Cancellation of Dedication according to the Webb survey of 4/7/27

NEW STREET

CODE 6180

NEW STREET

Old street on river front

from St. Joseph to Julia Street
river side of Pillie Street

NEW STREET - MCS #64, 6/24/54

A certain portion of ground situated in the Third Municipal District which, after the acquisition by the City, should be designated as a public street.

This street is now Haggins
Blvd.
See: 1426 MCS.

NEW ST.

3742 C.S. 5/19/1887 - Changing of New St. to Coralle
from Calhoun to Exposition Blvd

NEW ALLEN (between Broad/Florida & Allen Street)

MCS1878

4/1/60

Streets Renaming

Above to North Broad

NEW ALLEN STREET

CODE 6185

NEW BASIN CANAL

A roadway shall be established to form a connection of Adams Ave. and Lake St. in connection with the operation and use of the new lift bridge across the New Basin Canal on the axis of Lake St.

1792 U. C. S.

2/5/1914

NEW CASTLE STREET

3484 MCS

12/15/66

Dedication from Morrison Road in La Kratt Tract
From Curran Road to S&W Bd Easmenr #1

NEW CASLTE STREET

Code 6187

NEW CASTLE STREET

CODE 6187

NEW CASTLE STREET

3484 MCS

12/15/66

Dedication From Morrison Rd. to Curran Rd
 From Curran Rd. to S & W Bd.
 Easment in La Kratt Tract

NEWCOMB BLVD.

CODE 6213

NEWCOMB BLVD.

Book # 292 - Folio 311


" 284 - Folio 204

Accepted and dedicated - Newcomb Blvd.

5244 C.C.S. 9/24/1918 - Open from St. Charles To Freret
also see Leland University.

NEWCOMB COLLEGE

6541 N.C.S. 5/11/1910 - Exchange of property for the
opening of Willow St.



NEWCOMB PLACE

(Near old Newcomb College)

6732 N.C.S. 8/31/1910 - Provide neutral ground 19' wide at Camp 6' wide on the other end in the direction of the lake.

13615 C.C.S. 2/19/1932 - Newcomb Place bounded by Magazine, Harmony, Ninth and Camp Sts. be changed to Malloy Place.

NEW FOUNDLAND ST.

14285 C.C.S. 7/30/1935 - Closing street thru Grove 17
Sec. 5. in the N.O. Lake Shore Land Co. Tract in the
9th ward, 3rd. district.

NEW GALVEZ ST.

5770 C.C.S. 6/15/1920 - Opening of New Galvez St.

from down town property line of O'Reilly St. 100(ft.)

from the lake side of Prieur St.

NEW LEVEE ST.

395 C.C. 11/20/1852 - Changing name of Public Road and
Levee Sts. to New Levee Sts.

2314 C.C. 7/24/1855 - Changing the name to Peters St.

NEW ORLEANS LAKE SHORE LAND COMPANY TRACT

Ord. No. 16,929 C.C.S. - Closing certain streets or portions of streets in - and transfer of the closed streets or portions of streets to Samuel Zemurray and for the acquisition of a right of way for a Street South of the Subdivision of Groves 1 and 2, Section 12 of said Tract to connect with Lamb Road by exchange with said Samuel Zemurray.

NEW ORLEANS LAKE SHORE LAND CO. - TRACT IN THE 9th
WARD - 3rd. District

14285 C.C.S. - Closing , extension, transfer, and changing of names of certain streets in the New Orleans Lake Shore Co. Tract.

14613 - C.C.S. Closing & transfer of closed streets in New Orleans Lake Shore Co. Tract.

14702 C.C.S. - Closing the streets & portions of streets in N.O.L.S.L.Co. Tract & transferring same to Samuel Zemurray

(over)

NEW ORLEANS STREET

15,028 C.C.S. 3/12/1940 Declaring
never to have been dedicated NEW ORLEANS
STREET from Edinburgh Street to the rear
line of the lands of Gentilly.

N.O. EAST INC.

MCS. 1605 3/25/59

Dedication

Right of Way for Railroad Purposes, N. O. East Inc.

New England Drive

11454 MCS

10/29/86

CAL# 13602

An ordinance to authorize the dedication and
acceptance of New England Drive (on Plan of
Street Dedication by J.J. Krebs and Sons).

Subject to Final Approval of Subdivision #73/86

New Hampshire Drive

11454 MCS

10/29/87

CAL# 13602

An ordinance to authorize the dedication and acceptance of New Hampshire Drive (on Plan of Streed dedication by J. J. Krebs and Sons).

Subject to final Approval of
Subdivision #73186

New Hampshire Drive

11454 MCS
CAL #13602

10/29/88

An ordinance to authorize the dedication and acceptance of
New Hampshire Drive (on Plan of Street dedication by
J J Krebs and Sons.)

Subject to Final Approval of
Subdivision #73/86

NEW ORLEANS LAND CO.

9046 C.C.S. 4/21/1926 - Submitted to city a plan prepared by J. F. Coleman Eng. dated 2/19/1908 a sub-division into sqs, building lots, boulevards, avenues, streets, and alleys all the property in this area bounded by Adams Ave. on the North, Orleans Canal on the east, Taylor Ave. on the south and the New Basin Canal on the west.

5162 N.C.S. 4/1/1908 - Arrangement of streets.

NEW ORLEANS PUBLIC SERVICE INC.

8454 C.C.S. 6/16/1925 - An ord. supplimental to ord.
for the opening of streets.

6822 - Regulation, supervision, and contraol over the
street, electricity, gas. etc. city of New. Orleans,

7842 C.C.S. 4/19/1924 - Providing for the opening of
N. Rampart St. from Esplanade Ave. to St. Claude A e.
or Street.

NEW ORLEANS

731 C.C. 3/26/1853 - Value of property to be assessed
for opening of New Orleans St.

1153 C.C. 7/29/1853 - Opening of New Orleans St. in
section bounded by Solidelle, Liberal, St. Bernard,
and draining Canal.

2629 C.C.S. 7/27/1915 - Close from Mexico to Brutus.

3300 A.S. 11/17/1875 - Allowed to Mr. M. Marigny
\$300 for the portion of ground necessary to open
New Orleans St. from Derbigny to Solidelle St.

(over)

2827 A.S. 11/4/1874 - Ordinance providing for New
Orleans St. to be opened through certain lots in
Suburb Gueno.

NEW ORLEANS, STREET

CODE 6192

NEW ORLEANS STREET (Ord. 15,941-CCS)

3-14-44

Closing certain portions of said street
~~at the north boundary of~~ Hibernia Avenue
(formerly Edinburgh Street) to the south
boundary of Mexico Street, thence from
north boundary of Mexico Street to the
south boundary of present New York street

N. O. HAMMOND HIGHWAY

CODE 6198

ON

N.O. INTERNATIONAL AIRPORT

7076 M.C.S. 3/6/79

AN ORDINANCE authorizing the sale at public auction of 11.38 acres of land situated in the City of Kenner, Jefferson Parish La. no longer needed for public use in conjunction with the New Orleans International Airport.

NEW ORLEANS TERMINAL COMPANY

811 C. C. S. Oct. 13, 1913

Providing for removal of obstructions by the New Orleans
Terminal Company on the north side of Florida Walk, be-
tween St. Roch Ave. and Lafayette Avenue.

New Orleans Union Passenger Terminal and State
of Louisiana and the Department of Transportation
and Development of the State of Louisiana

New Orleans Passenger Terminal

See: 7963 MCS

02/11/81

NEW ST. BERNARD ST.

9411 C.S. 7/3/1894 - Changing name of street to Allen

2629 C.C.S. 7/27/1915 - To close within radius of
Mexico and Brutus St.

1134 C.C. 7/28/1853 - Be it resolved that the city
will exchange property formerly used as a drainage
canal between St. Bernard Ave. to Annetee St.

Measuring 62 ' for the opening of New St. Bernard St.

~~St. Bernard St.~~ from Liberal to Claiborne St.

1982 C.C. 2/2/1855 - Resolved that the Mayor be and
he is hereby authorized to make an exchange of property
(over)

for the opening of New St. Bernard Street.
1337 N.S. 3/19/1869 O Resolved that the controller
warrant on the treasurer that the sum of (\$300)
be purchase for a lot of ground for the opening of
new St. Bernard St.

NEW ST. BERNARD STREET


15,028 C.C.S. 3/12/1940 Declaring never
to have been dedicated NEW ST BERNARD STREET
from Edinburgh Street to the rear line of
the lands of Gentilly.

NEWTON ST.

(Aurora-Gardens)
(Algiers)

14821 12/19/1938 - Widening of Newton St. from
Cut- off Road to Aurora-Belle-Chase Highway.

14213 C.C.S. 1/9/1935 - Newton St. from River St.
to Behrman Ave. shall be known as a "through street"



NEWTON HIGHWAY

MCS 1887

3/31/69

An ordenance to change the name of Newton Highway to GENERAL MEYER AVENUE.

NEW YORK CIRCLE

CODE 6207

NEWTON ST.

(algiers)

2620 NC.S. 9/3/1904 - Opening from end of Newton St.
to Orleans St.

5531 N.C.S. 1/6/1909 - Opening of - from Viaduct to
Gen. Meyer Ave.

7054 C.C.S. 8/17/1922 - Acquire certain property from
the S.P.R.R. CO. for the opening of Newton from Elmira
to Whitney Ave. and the extension from Verret to
Thayer Ave.

5664 N.C.S. 3/3/1909 - Opening and improving of
Newton St. Algiers. (over)

1696 C.C.S. 8/5/1914 - Close between Atlantic and
Verret Ave.

NEW YORK STREET MCS 2156 3/16/61

Street Dedication- Lake Oaks Subd.

NEW YORK STREET MCS 2156 3/16/61

Street Voiding:

Bounded by: Elysian Fields Ave., Marigny St.,
Mandeville St., Spain St.,

NEW YORK STREET

Widening

15,876-CCS - 11-23-43 A certain tract or parcel of land beginning at a point 560 ft. from the intersection of Hibernia Avenue (formerly Edinburgh Street) and Vermillion Street, Point "C" running thence northerly along Vermillion Street, a distance of 130.72 feet to the intersection of present New York Street and Vermillion Street (formerly Frenchmen Street) Point "B" thence at right angles in a westerly direction to St. Anthony Avenue a distance of 989.52 feet to the intersection of present New York Street and St Anthony Avenue Point "A" thence at right angles in

(See attached card)

NEW YORK STREET (widening) cont'd. *B.*

15,876-CCS-11-23-43-

a southerly direction to Hibernia Avenue
(formerly Edinburgh Street) a distance of 130.
73 ft. Point "D" thence at right angles in an
easterly direction to Vermillion Street a
distance of 989.52 ft. to the point of begin-
ning Point "C" (The property described im-
mediately above is included herein for the
purpose of conveying title to the land necessary
necessary for the widening of the present
NEW YORK STREET

NEW YORK STREET

8121 MCS

05/11/81

AN ORDINANCE authorizing the Honorable Ernest N. Morial, Mayor of the City of New Orleans, to enter into a contract of lease for a portion of New York St.(closed) designated as Lot A-B b/b Leon C. Simon Drive, Curie Boulevard (extended), New York Street, Vermillion and the south property line of Orleans Levee Board property, Third Municipal District, ETC. SEE MCS ON FILE:

NEW YORK STREET

CODE 6205

RUE NICHOLE

Code 6228

RUE NICHOLE

3392 MCS

8/18/66

Dedication in Bocage Sub., in Algiers

NIE PARKWAY

CODE 6230

NIE PARKWAY

MCS 2835

4/16/64

Dedication of Nie Pkwy from Gen. Meyer Ave to
Patterson Drive.

NEY (Ord. 15,888-CSS) 12-7-43

CHANGE NAME

AN ORDINANCE authorizing the
Change of Name of NEY STREET from
PALM TO OLIVE STREETS to CAMPHOR STREET

NIGER ST.

(Algiers)


8412 C.C.S. 4/29/1925 - Fifth Ave. from Hero Blvd.

to J. J. Manson Line shall hereafter be known as

Niger St.

NIGHTHART AVENUE

CODE 6234



NILE ST.

(Algiers)

8412 C.C.S. 4/29/1925 - Seventh Ave. from Thirteenth
to J.J. Manson Line shall hereafter be known as Nile St.

M.C.S. 4386

10/2/70

NINA STREET

Between Delery and Jackson Barracks Property was formerly

N. Claiborne avenue

NINA STREET

4386 MCS

9/24/70

Changing a portion of N. Claiborne Ave between
Delery Street and Jackson Barracks to Nina Street

NINETEENTH STREET

3214 MCS

12/16/65

Cancellation of common law dedication in
Elmwood Sub. according to Webb survey of
5/5/23

NINETEENTH ST.

(Carrollton)

9411 C.S. 7/3/1894 - Changing name of street to Pear

NINTH AVENUE

3214 MCS

12/16/65

Cancellation of Common Law Dedication in
Elmwood Sub.

Webb 4/23/21
Laudie 1/9/25

NINTH AVE.

(Algiers)

8412 C.C.S. 4/29/1925 - Ninth Ave. from Third St.
to J.J. Manson Line shall hereafter be known as
Sabine St.

NINTH STREET

3214 MCS

12/16/65

Cancellation of ~~the~~ common law dedication
in Elmwood Sub.

Webb Survey 4/23/21 + 5/5/23
Hardie 1/9/21

NINTH STREET

CODE 6240

NINTH ST.

(Algiers)

8412 C.C.S. 4/29/1925 - Ninth St. from the Parish
Line to Victory Drive shall hereafter be known as
Iowa St.

NOLAN STREET

4545 MCS

4/26/71

An Ordinance to change of Ernest St. to NOLAN St.

NORLAND AVE.

(Auroro-gardens)

14821 C.C.S. 12/10/1938 - Dedication of N^Orland Ave.

between Aurora St. and the Aurora-Belle-Chasse Highway.

NORLAND AVENUE

CODE 6247

NORLAND AVENUE

MCS 3005

12/31/64

Dedication from Eton Street to Woodland Drive

NORLAND AVENUE
(Ord. 17,705 - CCS)

DOCKET # 1940

Authorizing the opening and dedication of from
Woodland Highway to Aurora Drive.

NORMA STREET, ~~MADONNA PLACE~~ (ORD. 17,979-CCS)
now ELNEBA STREET (ORD. 18,133) 27-49

An ordinance to authorize the dedication of
Norma St., ~~Madonna Place~~ in the Gentilly Woods
or Gentilly Village subdivision. See ordinance
17,979)


NORMAN STREET

1702 MCS

7/27/59

Closing of

From Victory Drive proposed to Eldon Street



NORMAN MAYER AVE.

Motion adopted Dec. 9, 1940

The new street which has been built into Gentilly Blvd., extending from St. Anthony St., be named Norman Mayer.

NORMAN MEYER AVENUE

CODE 6253

NORTH STREET


8092 MCS

04/29/81

AN ORDINANCE authorizing the sale at public auction a portion of North Street (#6262) adjacent to Squares 174, 175 and former St. Francis and Church Streets in the First Municipal District no longer needed for public purposes.

NORTH STREET

CODE 6260



NORTH

Refer to Public Service map. 1-10

NORTH ADAMS COURT

9823 MCS

05/09/84

AN ORDINANCE to authorize the dedication
and acceptance of North Adams Court (Code No.
0030) etc:

AN ORDINANCE to authorize the dedication and acceptance of portions of NORTH CAVELIER DRIVE (Code No. 1444), all within the limits of a Subdivision in the Third Municipal District of the City of New Orleans known as OAK ISLAND II, PHASE I - SECTION A., etc.

NORTH COSMOS LANE

(Ord. 15,093-CCS) 6-21-40

See Lake Vista Subdivision Docket 1940
North Cosmos Lane

ERNEST B. NORMAN PLAYGROUND

MCS 2013


10/11/60

Naming of Playground

Hart/St.Andrew to Ernest B. Norman

NORTHLINE STREET

CODE 6265



NORTH DORGENOIS STREET (Ord. 16,930-CCS) 7-18-47

An ordinance authorizing the opening and dedication of an addition to a portion of North Dorgenois St. lying between Squares Nos. 1425 and 1280. See ordinance 16,930.

NORTH FLORIDA LANE

DOCKET #1944

(Ord. 15,922-CCS)

Authorizing and directing the opening of North Florida Lane paralleling and on the Northern side of the Gulf, Mobile & Ohio R.R., Measuring 16ft. in width, beginning at the eastern boundary of the "Metropolitan Land Co. Tract."

NORTH GALVEZ ST. (Ord. 16,930-CCS) 7-18-47

An ordniance authorizing the opening and dedication of an addition to a portion of North Galves St. lying between Nos. 1105 and 979. See ordinance 16,930.

NO. GALVEZ STREET (Ord. 15,048-CCS) 4-30-40

Closing of that portion of N. Galvez St. from
Orleans a ve. to Lafitte Ave. Se ordinance
15,048

NORTH GALVES ST (ORD.8264-CCS) 11/29/11

North Galvez St. formly known as Grant &
Genius.

NORTHGATE DRIVE

7638 MCS

05/21/80

An Ordinance to authorize the dedication
and acceptance of Northgate Drive

NORTHGATE DRIVE

4937 MCS

9/12/72

An Ordinance to authorize the dedication and acceptance of
NORTHGATE DRIVE.being a curved street,from BARRINGTON DRIVE
WEST to Beaconfield Drive

PROPOSED NORGATE DRIVE

5177 MCS

6/8/73

AN ORDINANCE to authorize the dedication and acceptance of PROPOSED NORGATE DRIVE (west portion), being a curved street north off DWYER ROAD to Proposed Gloucester Road
PROPOSED NORGATE DRIVE (east portion) east off Proposed Gloucester Road to Proposed Edenboro Road

NORTH JOHNSON ST. (Ord. 16,930-CCS) 7-18-47

An ordinance authorizing the opening and dedication of an addition to a portion of North Johnson St. lying between squares Nos. 979 and 960. See ordinance 16,930

NORTH LAKE AVE.

14557 C.C.S. 4/21/1937 - Whereas it being necessary to avoid confusion in the location of places, the road adjacent to the Seawall from Pontchartrain Blvd. to the Orleans-Jefferson Parish Line shall be known hereafter as NORTH LAKE AVE.

NORTH LARK STREET (Ord. 15,093*CCS) 6/21/40

See Lake Vista Subdivision
North Lark Street

Docket 1940

NORTH LILY LANE (Ord. 15,093-CCS) 6-21-40

See Lake Vista Subdivision Docket 1940
North Lily Lane

~~RECORDED - 1940 - 1941 - 1942 - 1943 - 1944 - 1945 - 1946 - 1947 - 1948 - 1949 - 1950~~

NORTH LINE ST.

14944 C.C.S. 9/12/1939 - An ord. providing for the sale of certain property belonging to the City of N.O. and being a portion of North Line St. and no longer required for public use.

NORTH MIRO ST. (Ord. 16,930-CCB) 7-18-47

An ordinance authorizing the opening and dedication of an addition ~~to~~ to a portion of North Miro St. lying between Squares Nos. 1126 and 1105. See ordinance 16,930

NORTH MIRO ST (ORD.8264-CCS) 11/29/11

North Miro St. formly known as Johnson and
Liberals Streets.

NORTH PETERS

Ord. 16-176 CCS

3-13-45

Widening

An ordinance accepting the grant of a portion
of land from the Louisville & Nashville RR
for the widening of North Peters Street at
Elysian Fields Avenue

See ordinance

NORTH PRIEUR ST. (Ord. 16,930-CCS) 7-18-47

An ordinance authorizing the opening and dedication to a portion of North Prieur St. lying between Squares Nos. 960 and 837. See ordinance 16,930.

N. PRIEUR STREET (Ord. 15,048-CCS) 4-30-40

Closing of that portion of N. Prieur St from
Orleans Ave to Lafitte Ave.
See ordinance 15,048

NORTH ROCHEBLAVE STREET (Ord. 16,930-CCS)7-18-
47

An ordinance authorizing the opening and dedication of an addition to a portion of North Rocheblave St. lying between Squares Nos. 1280 and 1256. See ordinance 16,930.

NORTHROADWAY

CODE 6268

NORTH ROMAN ST. (Ord. 16,930-CCS) 7-18-47

An ordinance authorizing the opening and dedication of an addition to a portion of North Roman St. lying between Squares Nos. 837 and 818. See ordinance 16,930.

N. ROMAN STREET (Ord. 15,048-CCS) 4-30-40

Closing of that portion of N. Roman St. from
Orleans Ave. to Lafitte Ave. See ordinance
15,048.

NORTH STADIUM DRIVE
(Code 2473)

8766 MCS

9/09/82

An ordinance changing the name of "North Stadium Drive" (Code 2473) in the First Municipal District to " Sugar Bowl Drive" (code 2473)

NORTH STADIUM DRIVE

8374 MCS

11/10/81

AN ORDINANCE to authorize the dedication
of North Stadium Drive (Code No. 2473),

N. TONTI STREET (Ord. 15,048-CCS) 4- 30-40

Closing of that portion of N. Tonti Street
from Orleans Ave. to Lafitte Ave. See
ordinance 15,048.

NORTH TONTI ST. (Ord. 16,930-CCS) 7-18-47

An ordinance authorizing the opening a nd
dedication of an addition to a portion of
North Tonti St.lying between Nos. 1256 and
1126. See ordinance 16,930

NORTH WIDNSOR DRIVE

15,028 C.C.S. 3/12/1940 Providing for the
re-opening or opening and dedication of
NORTH WIDNSOR DRIVE.

NORTH WREN STREET (Ord. 15,093-CCS) 6/21/40

See Lake Vista Subdivision Docket 1940
North Wren Street

~~See also Lake Vista Subdivision, Docket 1940, p. 10~~

Norwood Court

5066 MCS

1/12/73

An Ordinance to authorize an Act of Dedication of
proposed Norwood Court

NOTAWAY LANE

10,887 MCS

11/20/85

AN ORDINANCE to authorize the dedication
and acceptance of NOTAWAY LANE (Code No.6627)

NOTRE DAME

14,206-CCS- Dec.14, 1934-closing between
S.Front & S.Delta Sts.

14,239-CCS- Mch.13, 1935-Amends above
Ordinance-some voiding

NOTRE DAME STREET

CODE 6271

NOTTINGHAM DRIVE

CODE 6279

NUMBERING OF HOUSES

7909 C.S. 8/4/1893 - Regulating the numbering of houses in the City of N. O.

8706 C.S. 2/9/1894 - Amending Sec. 14 ord. 7909 C.S.

11-C.C.S. 12/4/1912 - Amending ord. 7909 C.S. 8/4/1893

6115 N.C.S. 10/6/1909 - Designate house numbers on building permits.

3110 N.C.S. 6/1/1905 - House numbering on State St. in rear of St. Charles.

1256 N.C.S. 5/30/1902 - The charts referred to in ord.

7908 C.S. and 7909 C.S. and 8706 C.S. - be amended (over)

for that part of S. Carrollton Ave. between Canal St. and New Basin Canal.

6636 N.C.S. 7/6/1910 - Amending ord. 7909 N.C.S. 8/4/1893

NUMBERING OF HOUSES

8/4/1893 and other dates.

7909 C.S. - Regulating the numbering of houses in the City of New Orleans - the decimal system.

Also see 8706 C.S. amendment to 7909 C.S.

11 C.C.S. Exempting Fontainebleau Drive from effects of 7909 C.S.

1256 N.C.S. - Charts provided for in 7908 - 7909 -

8706 C.S. for renumbering of houses be approved.

3110 N.C.S. - renumbering houses on State St. be amended.

(over)

6115 N.C.S. - Providing that City Engineer designate house numbers on building permits.

7908 C.S. - Providing that names of streets be placed at intersections.


8706 C.S. -

8706 C.S. - Amendment.

9357 C.C.S. Building Code , also definition of same.

NUMA STREET

CODE 6287



NEMA

(only)

Ref. to Public Service corp. J-13

NUNEZ STREET

CODE 6293

NUNEZ ST.

(Algiers)

9411 C.S. 7/3/1894 - Changing name of Franklin St.
to Nunez St.

NUNS STREET

CODE 6299

NON

NYANZA PLACE

CODE 6307

NYANZA PLACE

7742 C.C.S. 2/1924 - Fron First St. to Philip St.
formerly Howard Place.

OAK ALLEY

10041 MCS

09/14/84

AN ORDINANCE to authorize the dedication
and acceptance of Oak Alley (Code No.6310)

OAK ALLEY


10,887 MCS

11/20/85

AN ORDINANCE to authorize the dedication
of OAK ALLEY (Code No. 6310) and acceptance

OAK AVENUE

CODE 6319



OAK STREET

(Now Orchid St.)

C.S. 9411

7/3/1994 Changing name of street to
Orchid Street.

Oak St.

12435 MCS
CAL# 147333

3-17-88

An ordinance granting permission to construct, maintain, and operate an aerial cable above the intersection of Oak and Joliet.

OAK PARK GARDENS

TEN-FOOT WALKWAY

(Ord. No. 18,536-CCS)

5/5/53

10-foot walkway between Squares Nos. 34 and 35 of the said Oak Park Gardens, extending from St. Bernard Ave. to Bancroft Avenue.
See ordinance 18,536.

OAK PLACE

CODE 6326

Oak Ridge Drive

11454 MCS

10/29/86

CAL #13602

An ordinance to authorize the dedication and acceptance of Oak Ridge Drive (on Plan of Street dedication by J.J. Krebs and Sons).

Subject to Final Approval of Subdivision #
73 / 86

OAK RIDGE STREET

CODE 6335

OAKS STREET Or Oak Street

9411 C.S. 7/3/1894 Designating Oaks St. as extending from Lowerline to Protection Levee. Also changing name of Fourth St. between Lowerline to Foucher tract to Oaks St.

6541 N.C.S. 5/11/1910 Exchange property on Oak from Broadway Ave. to the upper Foucher line for the opening of Willow Street.

OAKLAND DRIVE

Referred to Public Service map F-7

OAKLAND DRIVE

CODE 6332

OAKLAND DRIVE

CODE 6332

OAKWOOD DRIVE

Code 6336

OAKWOOD DRIVE

3214 MCS

12/16/65

Dedication from the east line of Bender Blvd.
southerly to the intersection of the north
line of Donner Drive in Elmwood Sub. Sec. C

OCTAVIA STREET

CODE 6340

OCTAVIA

Aug. 5th, 1867

CITY OF JEFFERSON

OCTAVIA STREET (ALGIERS)

C.S. 9411 7/3/1894 Changing name of street to
Clyde Street

Octavia St.

11770 MCS

4/27/87

CAL# 13,971

An ordinance authorizing revocation of
dedication of Jefferson Ave., between
Tchoupitoulas and Leake Ave. in exchange for a
portion of Square 70 needed for widening Octavia
St. (Code #6340) Sixth Municipal District.

ODEON AVENUE

CODE 6347

Odeon Street

5386 MCS

3/25/74

An Ordinance to authorize the exchange and transfer of portions of ODEON ST. Fifth municipal district no longer needed for street purposes

ODEON STREET

(Ord. 15,729-CCS) 3-2-43

An ordinance accepting the dedication of certain street Odeon St. for public use. See ordinance 15,729.

ODELL STREET

14,285 C.C.S. 7/30/1935 Closing street thru Groves
3-12-16-17-27 (Sec. 5) in the New Orleans Lake Shore
Land Company Tract in the 9th Ward, 3rd District.

ODIN STREET MCS 1458 7/31/58

Street Dedication- Section 3B Pontchartrain
Park Subd.

Odin Street (Ord. No. 18,536-CCS) 5/5/53

An ordinance to authorize the closing of a certain portion of Odin Street. See ordinance 18,536.

Oak Park Gardens/

ODIN STREET

2629 C.C.S. 7/27/1915 To close within radius of
Mexico and Brutus

7783 C.C.S. 3/1/1924 Declaring street as never dedi-
cated thru Milne Tract from Bayou St. John to Paris
Avenue.

13,828 C.C.S. 10/6/1932 Closing of portion from
Franklin Ave. to Arts St.

9652 C.C.S. 3/22/1927 An ordinance exchanging certain
streets for others which are no longer needed for
OVER

public use, within the Victor and Prevost Inc. Tract.
Such as, Odin St. from middle of St. Anthony Ave. to Ely-
sian Fields Ave. to be closed.

11622 C.C.S. 8/22/1929 An ordinance amending
Ordinance 9652 C.C.S.

ODIN STREET

15,028 C.C.S. 3/12/1940 Declaring never
to have been dedicated ODIN STREET from
Paris Avenue to St. Anthony Avenue.

ODIN STREET


CODE 6352

OHIO STREET

8609 MCS

05/20/82

SEE ORDINANCE



OHIO STREET

3214 MCS

12/16/65

Dedication from the south of Victory Park
Drive to the north line of Memorial Park
Drive in Elmwood Sub.

Cancellation of dedication accordin to the
Webb survey of 4/7/27

OHIO STREET

(ALGIERS)

8412 C.C.S. 4/29/1925 Thirteenth St. from the
Parish Line to First Avenue shall hereafter be
known as Ohio Street.

O'KEEFE AVENUE

CODE 6368

O'KEEFE AVENUE MCS 2220 6/22/61

An ordinance to change the name of Dryades St.
extending from Howard Ave1 to Common St. to
O'Keege Ave.

O'KEEFE AVENUE

MCS. 2220

6/27/61

Street Name Change

Dryades St. (from Howard to University Pl)

OKLAHOMA STREET

14,285 C.C.S. 7/30/1935 Closing street thru Groves
2-13-16-27 (Sec. 5) in the N. O. Lake Shore Land Co.
Tract in the 9th Ward, 3rd District.

OLA STREET

8412 C.C.S. 4/29/1925 Ne Plus Ultra Street from
Beaumont Street to Holy Cross College shall here-
after be known as Ola Street.

OLD CAMP STREET

9411 C.S. 7/3/1894 Changing name of street to Camp Place.

5700 C.C. 7/12/1861 Authorized to cause the curbstones and sidewalks to be properly returned at the intersections of Camp St. with St. Andrew, St. Mary and Old Camp St. where said street has been recently opened.

OLD GENTILLY ROAD (Closed)

15,756-CCS 4-29-43 Certain strip of land being portion of Old Gentilly Road closed and vacated. Said strip situated in the 3rd., Dist. fronting on Chef Menteur Highway, The Old Gentilly Road and the projected line of Iriquois St which property commences at a point located at the junction of the lower side of the projected line of Iriquois and Chef Menteur Highway

OLD GENTILLY ROAD

9085 MCS

03/18/83

AN ORDINANCE to authorize the dedication

and acceptance of portions of OLD GENTILLY ROAD

(Code No. 3659) and NEW MARKET DRIVE (Code No.
6190)

Old Lake Road (also known as Lake Shell Road)
(Ord. No. 18,536-CCS) 5/5/53

An ordinance to authorize the closing of a certain portion of Old Lake Road (also known as Lake Shell Road). See ordinance 18,536.

Oak Park Gardens.

OLD LAMARQUE STREET CANAL (ALGIERS)

10046 C.C.S. 11/3/1927 Accepts the dedication
of all that portion of the Old Lamarque Street
Canal from Thayer to Whitney.

OLD LEVEE

395 C.C. 11/20/1852 Changing of name to Levee St.

2314 C.C. 7/24/1855 Changed the name of Old
Levee St., substituting in its stead Decatur St.

OLD MAGAZINE STREET

9411 C.S. 7/3/1894 Changing name of street to Magazine Place.

OLD METAIRIE ROAD

13,923 C.S. 1/19/1898 That old Metairie Road be widened from (42) feet to (100) from Orleans Ave to Canal Avenue.

15,606 C.S. 10/5/1899 That the Mayor be authorized and directed to purchase of property for the sum of five hundred dollars in second District in Sq. 633, that so much of said lands shall be sold and taken as shall be necessary to enlarge Metairie Road to 100' wide.

15,665 C.S. 11/2/1899 That the City Attorney be directed to institute proceedings against

Miss Frances A. Chadwich in order to acquire for account of City all that property described in ord. 15,606 C.S. for the purpose of widen Metairie Rd.

6235 C.C. 8/5/1864 That a new shell road shall be constructed from the end of said bridge around the side of square 671 to the Metairie Road.

7742 C.C.S. 2/19/1924 From Canal Blvd. to Toulouse now Rosedale Drive.

OLD NORTH GALVEZ STREET CODE 6369

OLD NORTH ROMAN STREET

CODE 6370

[REDACTED]

1

OLD ST BERNARD STREET

CODE 6375

PROPOSED OLD SPANISH TRAIL

8126 MCS 05/11/81

AN ORDINANCE TO AUTHORIZE THE DEDICATION AND ACCEPTANCE OF PROPOSED Old Spanish Trail (Code No. 6374) and San Remos Street (Code No. 8000), being two certain parcels of ground in Venetian Isles Subdivision 5, Section 2, in the Third Municipal District of the City of New Orleans, State of Louisiana; for public Street purposes, all as more fully shown on a Street Dedication Plan by Universal Land Surveyors, Inc., dated March 4, 1981.

OLD SPANISH FORT SHELL ROAD

9219 C.C.S. 7/26/1926 Opening and dedicating of
from Calahoun to Buchanan.

OLD SPANISH TRAIL MCS 3117

6/25/65

Changed from CHEF MENTEUR SERVICE ROAD

*Between U.S. Hwy 114
Chef Pass.*

OLD SPANISH TRAIL
CODE 6374

11514 MCS
CAL# 13689

11/28/86

An ordinance authorizing the dedication and
acceptance as shown on Street Dedication Plan
by Joseph M. Marques, Universal Land Surveyors
Inc., dated March 1, 1986.

OLEANDER STREET

C.S. 9411 7/3/1894 Changing name of Fourteenth St.
to Oleander Street.

OLEANDER STREET

CODE 6382

OLGA STREET

8076 N.C.S. 9/20/1911 Opening St. between Orleans
and Dumaine Streets.

OLGA STREET

CODE 6389

OLIVE STREET

9411 C.S. 7/3/1894 Changing name of Fifteenth St.
to Olive Street.

OLIVE STREET

CODE 6397

OLIVE STREET

ORD. 18,260

Jan. 18, 1952

VOIDING OF FROM LIVINGSTON STREET TO

THE AIRLINE HIGHWAY

IN CENTRAL FILES UNDER "STREET VOIDING"

OLIVER STREET

Book of Carrollton 7/19/1854

12/26/1860 Name of streets naming

C.S. 9411 7/3/1894 Changing name of street to
General Hood Street.

OLIVIER

(6/18)

Refer to Public Service map 1-12

OLIVER STREET

CODE 6396

OLYMPIA STREET

1615 N.C.S. 2/10/1903 Closing of Olympia St.
from St. Louis to Bienville Street.

OLYMPIA, NORTH STREET

CODE 6412

OLYMPIA , N.

4220 MCS

1-9-70

Closing from Conti to St. Louis Street

N. OLYMPIA STREET

MCS 4220

1/9/70

Sale of Portion bounded by Conti and St. Louis Streets

OLYMIA (NORTH)

Refer to Public Service map F-8

OLYMPIA, SOUTH STREET

CODE 6414

OLYMIA (SOUTH)


Refer to Public Service map.

F-8

ONE FOOT STRIP

7571 MCS

04/01/80



ONEIDA STREET

14,285 C.C.S. 7/30/1935 Closing street thru
Grove 14 (Sec. 5) in the New Orleans Lake Shore
Land Company Tract.

ONTARIO STREET (LAKE SHORE)

14285 C.C.S. 7/30/1935 Closing street thru Grove
21 - Sec. 4 In Villa Sites changing name to
Jahncke Road.

ONYX STREET (Ord. No. 19,352-CCS) 2/2/53
(LAKESHORE SUBDIVISION)

An ordinance to authorize the dedication of a certain portion of Onyx Street for use as a street.
See Ordinance No. 19,352.

ONYX STREET

CODE 6422

ONZAGA STREET

CODE 6429

ONZAGA

Repts to Public Service Insp. F-11

OPAL STREET (Ord. No. 19,352-CCS) 2/2/53
(LAKESHORE SUBDIVISION)

An ordinance to authorize the dedication of a certain portion of Opal Street. See Ordinance No. 19,352.

OPAL STREET

CODE 6436

OPELOUSAS AVENUE (ALGIERS)

3018 N.C.S. 5/3/1905 Extend Neutral Ground From Seguin St. to Brooklyn Ave. and to pave both roadways that will then exist of Opelousas Ave. from Elmira to Brooklyn Ave.

9411 C.S. 7/3/1894 Changing name of Market St. to Opelousas Avenue

10292 C.S. 2/7/1895 City Engineer to prepare plans for the realignment of Opelousas Ave. from Powder St. to Whitney Ave. so as to provide for a neutral ground on said street and a 12' sidewalk.

Over

15,513 C.S. 8/7/1899 Be it ordained that Opelousas Ave. be sub-divided as follows: neutral ground 25' wide on each side thereof a roadway 25 feet wide and a side walk 12 feet and 6 inches wide.

1696 C.C.S. 8/5/1914 Close between Atlantic and Verret Avenue.

OPELOUSAS AVENUE

7225 MCS

07/16/79

An Ordinance to amend and reordain the preamble, Section 1 and Section 2 of Ordinance No. 7118 M.C.S. to correct the description of certain property contained therein and authorized to be exchanged, transferred and dedicated as a portion of OPELOUSAS AVENUE between Square 89 and Square 121, no longer needed for public use to Compass Marine Services, Inc. etc.

OPELOUSAS AVENUE

CODE 6441

ORANGE STREET

CODE 6450

ORANGE

Refer to Public Service nyp I-10

ORCHID ST.

12,788 C.S. 10/15/1896 - Closing of - from Gayoso
to the limit of the former La Blanc Reservation.

9411 C.S. 7/3/1894 - Changing the name of Oak
to Orchid St.

ORCHID STREET

CODE 6457

ORDINANCE (ALSO SEE ORDINANCES REPEAL OF)

9/2/1925 8665 C.C.S. Sub-division

6822 C.C.S. New Orleans Public Service, Inc.

3165 A.S. 6/23/1875 Ordinance authorized that C. E. Dubreuil shall transfer to the City 3 lots of ground and the City shall transfer to said C.E. Dubreuil an equal quantity of ground fronting on New Orleans St.

5664 N.C.S. 3/3/1909 Treasurer directed to transfer \$564.03 to a special fund for the opening and repairing of streets.

1688 N.C.S. 3/19/1903 Ordinance approval for a Courthouse to be located and constructed under Act 79 by the Courthouse Commission. Square bounded by

Over

Conti, Chartres, St. Louis and Royal Streets.

14761 C.C.S. 7/22/1938 That hereafter Newton St. f from River St. to Behrman Ave shall be known as a Through Street and traffic proceeding east and west over said streets between shall have right of way over all intersecting streets except boulevards.

OREGON STREET

8412 C.C.S. 4/29/1925 Fourteenth St. from the Parish
Line to Fourth Avenue shall hereafter be known as
Oregon Street.

OREGON STREET

3214 MCS

12/16/65

Dedication from the west property line of J. J. manson property south to the intersection of Memorial Park Drive then southwesterly to the north line of the intersection of Donner Drive in Elmwood Sub.

Cancellation of dedication according to the Webb survey of 4/7/27

OREGON STREET

8609 MCS

05/20/82


SEE ORDINANCE

OREGON STREET

CODE 6464

O'REILLY STREET

CODE 6470



ORELY STREET

1153 C.C. Closing of -- 7/29/1853

O'REILLY

Refer to Public Service Map. F-11

ORIN STREET

CODE 6477

ORIN

Refers Public Service Imp. #16

ORIOLE STREET

(Ord. 15,093-CCS) 6-21-40

See Lake Vista Subdivision
Oriole Street

Docket 1940

~~RECEIVED~~

ORIOLE STREET


CODE 6483

ORIOLE STREET

CODE 6483

ORIOLE STREET MCS 2156 3/16/61

Street Dedication - Lake Oaks Subd.



ORLEANS AVENUE

MCS 1995

9/13/60

STREET NAMING

Basin/Orleans connection, Toulouse to N. Villere
"Orleans Avenue"

ORLEANS AVENUE

5016 MCS

12/11/72

An Ordinance to change the name of the portion of ORLEANS AVENUE from TOULOUSE STREET TO NORTH CLAIBORNE AVENUE is hereby renamed BASIN STREET thus extending BASIN ST. from CANAL ST. to NORTH CLAIBORNE AVENUE

ORLEANS AVE.

11692 MCS

3/20/87

CAL# 13860

An ordinance authorizing the sale at Public
Auction of a servitude Lot A, Square 415, Second
Municipal District.

ORLEANS/BASIN CONNECTION

6775 MCS

5/19/78

AN ORDINANCE to define, describe and dedicate as a public street certain property located in the Second Municipal District of the City of New Orleans.

ORLEANS-HAMMOND STATE HIGHWAY #33

12158 C.C.S. 5/8/1930

ORLEANS - HAMMOND STATE HIGHWAY # 33

12158 C.C.S. 5/8/1930 - Accept donation of property for the right of way of Orleans - Hammond Highway from Jefferson Parish ^ALine to the property of Bruning property line.

12156 C.C.S.

12157 C.C.S. 5/8/1930 - ~~Accept~~ certain property for the opening of Orleans - Hammond Highway from Regant St. to Pontchartrain Blvd.

ORLEANS ALLEY

CODE 6496

ORLEANS ALLEY

Report to Subloc Service map H-11

ORLEANS AVENUE

6736 N.C.S. 8/31/1910 Changed the name of Orleans St
to Orleans Avenue from City Park Avenue to Orleans Ave.

14,617 C.C.S. 9/2/1937 Orleans Ave. from City
Park Ave. to Robert E. Lee Blvd. changed to Mar-
coni Boulevard.

14,497 C.C.S. - providing for a change in the
destination of Orleans Ave. and dedicating
same as part of City Park.

ORLEANS PARISH SCHOOL BOARD

12035 C.C.S. 3/14/1930 - Closing of S. Liberty -

LaSalle between Nashville Ave. and Joseph St. and

Arabella

~~Amelia~~ St. between S. Liberty and Freret St. and

transferring same to Orleans Parish School Board for
school purposes.

ORLEANS STREET

CODE 6491

ORLEANS STREET (ALGIERS)

8264 N.C.S. 11/29/1911 Changing name to Horace St.

ORLEANS STREET

1401 N.C.S. 1869 Opening and widening from Bayou St. John to Metairie Road N.E. side to a uniform width of (180) feet.

11115 C.C.S. 1/30/1929 Authorizing to closing of Orleans St. from St. Claude to N.Liberty St.

191 C.C. 7/14/1852 Selling the Contract for the opening and cleaning of Orleans St. from the Metairie Ridge.

916 C.C. 6/17/1853 Resolved that the sale of the contract for the opening of Orleans St. ?

Over

1113 N.S. 11/4/1869 Intention to open and widen on the northeast side Orleans St. from Bayou St. John to the Metairie Road to a uniform width (180) feet.
6736 N.C.S. 8/31/1910 From St. Claude St. to City Park Ave. be and the same is changed to Orleans Avenue.