

ORPHEUS COURT

CODE 6503

ORPHEUS COURT

7742 C.C.S. 2/19/1924 - From Carrollton Ave. to
Short St. - formerly Carrollton Court.

ORUS (OR OURS) AVENUE

15,028 C.C.S. 3/12/1940 Declaring never
to have been dedicated ORUS (OR OURS) AVE.
from Paris Avenue to St. Anthony Avenue.

OSLIN STREET

CODE 6511

OSLIN

Refurb Zeller Service mg D-13

OTHELLO STREET (ORD.17,979-CCs) 17,40

now MONTEGUT DRIVE (ORD. 18, 133)

An ordinance to authorize the dedication of
Othello St.in the Gentilly Woods or Gentilly
Village Subdivision. See ordinance 17,079)

OUACHITA ST.

(Algiers)

8412 C.C.S. 4/29/1925 - Eleventh Ave. from Wright
St. to J. J. Manson Line, shall hereafter be known
as Ouachita St.

OURS (OR ORUS) AVENUE

15,028 C.C.S. 3/12/1940 Declaring never
to have been dedicated ORUS (OR OURS) AVE.
from Paris Avenue to St. Anthony Avenue.

OURS AVE.

2629 C.C.S. 7/27/1915 - To close within radius of
Mexico and Brutus.

OVERTON DRIVE

CODE 6518

OVERTON DRIVE

15,028 C.C.S. 3/12/1940 Providing for the
re-opening or opening and dedication of
OVERTON DRIVE.

OWENS BLVD. (17,008-CCS)

9-26-47

An ordinance to authorize the opening and dedication of Owens Blvd. The said Owens Blvd. consists of a strip of ground beginning 1180ft. from the intersection of Mirabeau and Paris Ave. and running thence a frontage of 60 ft. See ordinance 17,008 *

OWENS BOULEVARD

(Ord. ~~18,372~~ CCS) -4-49

17574

An ordinance authorize an acceptance of a dedication of Owens Boulevard. See ordinance 18,372.

OWENS BOULEVARD

(Ord. No. 17,698 C.C.S.
10/21/49)

Ordinance authorizing the opening and dedication
of Owens Boulevard in the Third Municipal District
of the City of New Orleans.

OWENS BLVD.

CODE 6525

OWENS BLVD.

2796 MCS

2/13/64

Dedication of

OWENS BOULEVARD

MCS 2742

11/15/63

Dedication of

OWENS BLVD. MCS 2556 41/30/62

MCS 2646 amending MCS 2556

Street Dedication - Bancroft Park Subd.

OWENS BLVD. &

MCS 1303

3/19/58

Street Dedication

Portions of Mandolin St. & Owens Blvd.
connections to St. Bernard Ave.

OWENS BOULEVARD

(Ord. No. 17,680 C.C.S.
8/31/49)

Ordinance to authorize the opening and dedication of Owens Boulevard from Duplesis Street to the east line of Cartier Manor Subdivision.

Owens Blvd.

(Ord. 17,680-CCS)

13-49


An ordinance to authorize the opening and dedication of Owens. Blvd. See ordinance 17,680

OXFORD STREET

CODE 6533

OXFORD STREET MCS 2060 11/17/60

Street Dedication - Oxford Place Subd., Section
B, Aurora, 5th Dist.



OXFORD PLACE

DOCKET # 1940

Authorizing the opening and dedication of from
Woodland Highway to Westchester street.


OXFORD PLACE

MCS 3167

8/27/65

Dedication--From Chelsea Sr. to Woodland Drive

Extension -- MCS 3967-to Falmouth Drive




OXFORD PLACE

CODE 6532

⁰ZONE PARK (Ord. 15,093-CCS) 6-21-40

See Lake Vista Subdivision Docket 1940
Ozone Park.

~~See also Docket 1940~~




PACE BLVD.

MCS 3122

7/1/65

Dedication From Vespasian St. to Wall Blvd.
in Prosper Plaza Sub.



PACE BLVD. MCS 2368 12/28/61

Street Dedication - Prosper Plaza Subd.

PAGE BLVD. (alg)

Refers to Public Service maps. J-14

PACE BLVD.

CODE 6546

Pacific Alley

12328 MCS
CAL#14586

3-3-88

An ordinance authorizing the lease of, bounded
by Park Blvd. Square 524 B, Lawrence St. and
Square 270 B in Fifth Municipal District.

PACIFIC AVENUE

CODE 6552

PACIFIC ST.

14570 C.C.S. 5/19/1937 - Accept the subdivision of
Mr. Chas. A. Hardie, C. E. dated 4/27/1937 of the
Verret Tract.

PACKARD STREET

CODE 6558

PACKARD

Refer to Public Service Map. E-13

PADERAS CANAL , 1420 MCS 7/10/58

Paderas Canal right-of-way, known as Paderas Canal, Benefit St. Extension and Higgins Blvd. extending eastward from Almonaster Ave. extension to Alvar St. shall hereafter be known as HIGGINS BLVD.

PAINTERS ST.

13828 C.C.S. 10/6/1932 - Closing of portion from
rear line of Hopkins Plantation to Mendez St.

PAINTERS STREET

CODE 6565

Palace Street 3877 MCS
Versailles Gardens #4

7/25/68

Dedication of portion of: From intersection
of Dwyer Blvd. and Alcee' Fortier Blvd.



4081 MCS

5/22/69

Extension of: From present terminus to the extension
of Peltier St.

PALM PLACE

CODE 6575



PALM PLACE.

7742 C.C.S. 2/19/1924 - From Rosemary Place to Wood-
land - Now Bakewell Place.

PALM S T.

9411 C.S. 7/3/1894 - Changing name of Sixteenth St.
to Palm St.

PALM STREET

CODE 6572

PALM TERRACE

8450 C.C.S. 6/4/1925 - Approving and accepting
the designated of Palm Terrace bounded by
St. Charles Ave., Milan, Carondelet, and Marengo St.

PALM TERRACE

CODE 6578

PALMER AVE.

14072 C.S. 3/10/1898 - From the Lake side of
St. Charles Ave. - formerly Henry Clay Ave.

PALMER AVENUE

CODE 6584

PALMETTO ST.

9411 C.S. 7/3/1894 - Changing name of Seventeenth
to Palmetto St.

14371 C.C.S. 4/13/1936 - Exchange of ~~property~~ for the
widening of Palmetto St.

8246 N.C.S. 11/29/1911 - Changing of name from
Venus St. between S. Johnson to Rickerville Line.

14440 C.C.S. 8/14/1936 - Exchange of property for
the widening of Palmetto St.

14726 C.C.S. 5/2/1938 - Exchange certain portion of
ground for the opening and widening of Palmetto (over)

from Lower Rickerville Line to intersection property
line of Palmetto St. a distance of 134' to limit of the
S & W. B. Washington Ave. Canal.

PALMETTO STREET

(Ord. 17,645-CCS) 7-1-49

An ordinance authorizing for the purpose of widening Palmetto Street. See ordinance 17,645.

PALMETTO STREET

CODE 6590

PALMETTO STREET MCS 2617 4/25/63

Street Closing (portion)

Bounded by: S. Broad St., Sq. 589, S. Dorgenois
Sq. 590 1st Dist. no longer needed for public
purposes

PALMETTO STREET 1041 MCS

4/25/57

An ordinance to authorize the transfer to the IC RR Co. certain portions of Palmetto Street which are no longer required for street purposes.

PALMETTO STREET - ordinance 18,410 CCS, 11/19/52

C.O.B. 581/437 - sold to American Turpentine & Tar Co.
Palmetto Street between S. White and S; Broad Sts.

PALMYRA

706 C.C.

936 C.C.

3/18/1853)

6/18/1853)

Relative to digging ditches.

PALMYRA STREET

CODE 6596

[illegible]

1

2

3

4

5

6

7

8

9

10

11

12

13

14

15

16

17

18

19

20

21

22

23

24

25

26

27

28

29

30

31

32

33

34

35

36

37

38

39

40

41

42

43

44

45

46

47

48

49

50

51

52

53

54

55

56

57

58

59

60

61

62

63

64

65

66

67

68

69

70

71

72

73

74

75

76

77

78

79

80

81

82

83

84

85

86

87

88

89

90

91

92

93

94

95

96

97

98

99

100

101

102

103

104

105

106

107

108

109

110

111

112

113

114

115

116

117

118

119

120

121

122

123

124

125

126

127

128

129

130

131

132

133

134

135

136

137

138

139

140

141

142

143

144

145

146

147

148

149

150

151

152

153

154

155

156

157

158

159

160

161

162

163

164

165

166

167

168

169

170

171

172

173

174

175

176

177

178

179

180

181

182

183

184

185

186

187

188

189

190

191

192

193

194

195

196

197

198

199

200

201

202

203

204

205

206

207

208

209

210

211

212

213

214

215

216

217

218

219

220

221

222

223

224

225

226

227

228

229

230

231

232

233

234

235

236

237

238

239

240

241

242

243

244

245

246

247

248

249

250

251

252

253

254

255

256

257

258

259

260

261

262

263

264

265

266

267

268

269

270

271

272

273

274

275

276

277

278

279

280

281

282

283

284

285

286

287

288

289

290

291

292

293

294

295

296

297

298

299

300

301

302

303

304

305

306

307

308

309

310

311

312

313

314

315

316

317

318

319

320

321

322

323

324

325

326

327

328

329

330

331

332

333

334

335

336

337

338

339

340

341

342

343

344

345

346

347

348

349

350

351

352

353

354

355

356

357

358

359

360

361

362

363

364

365

366

367

368

369

370

371

372

373

374

375

376

377

378

379

380

381

382

383

384

385

386

387

388

389

390

391

392

393

394

395

396

397

398

399

400

401

402

403

404

405

406

407

408

409

410

411

412

413

414

415

416

417

418

419

420

421

422

423

424

425

426

427

428

429

430

431

432

433

434

435

436

437

438

439

440

441

442

443

444

445

446

447

448

449

450

451

452

453

454

455

456

457

458

459

460

461

462

463

464

465

466

467

468

469

470

471

472

473

474

475

476

477

478

479

480

481

482

483

484

485

486

487

488

489

490

491

492

493

494

495

496

497

498

499

500

501

502

503

504

505

506

507

508

509

510

511

512

513

514

515

516

517

518

519

520

521

522

523

524

525

52

PANANA

Cont.

Refer to Public Service map

A-7

PANDORA STREET

CODE 6621

PANOLA

7742 C.C.S. 2/19/1924 - From upper Foucher line to
Lowerline now - name changed from Gen'l Lee.



9411 C.S. 7/3/1894 - Changing name of Cypress St.
between Lowerline and Upperline Sts to Panola.

PAMOLA STREET

CODE 6630

PARK BLVD

CODE 6663



PANSY LANE

(Ord. 15,093-CCS) 6-21-40

See Lake Vista Subdivision Docket 1940
Pansy Lane

PANZECA SUBDIVISION (210-56)

MCS. 1198

10/15/57

Street Dedication

Gawain Dr.

Tulsa Street

PAPANIA DRIVE

1051 MCS

5/16/57

Street Medication

Gentilly Oaks Subd.

PAPANIA DRIVE

8642 MCS

06/14/82

(CODE No. 6640)

SEE ORDINANCE

PAPANIA DRIVE

CODE 6640

PARC BRITTANY BLVD.

5342 MCS

1/9/74

An Ordinance to authorize the dedication and acceptance of (1) PARC BRITTANY BLVD. south off Interstate 10 to Route 64

PARC FONTAINE, RUE

3557 MCS

3/30/67

Dedication from Mac Arthur Blvd. to the south
west line of Parc Fintaine Sub.

Code 6645-

PARC FONTAINE, RUE

Code 6645

PARCELS 1,2,3A,3B,3C,4,5,6,7,8, and 9
30 19421 MCS

09/17/83

AN ORDINANCE authorizing the sale at
public auction of a portion of ground composed
of Parcels as stated above.

UPT PARCEL # 3
SQUARE 618

10750 MCS

09/25/85

AN ORDINANCE authorizing the sale at public auction of a portion of Sq.618, comprising that portion of UPT Parcel No. 3 designated as Parcel "K", b/b Earhart Boulevard, S. Dupre St. Euphrosine Street, and So. White St., all in the First Municipal District no longer needed for public purposes.

UPT PARCEL
SQUARE 621 # 4 10749 MCS

09/25/85

AN ORDINANCE authorizing the sale at public auction of a triangular portion of Sq.621 designated as UPT Parcel No. 4 b/b Earhart Boulevard S. Dupre Street, Euphrosine St., and S. Gayoso Street all in the First Municipal District no longer needed for public purposes.

UPT Parcel Number 10, 10,054 MCS
in Square 642

09/14/84

AN ORDINANCE authorizing the sale at public auction of a triangular portion of ground known at UPT Parcel Number 10, in Square 642 bounded by Peach Street, Dante Street and railroad right of way in the Seventh Municipal District no longer needed for public purposes.

PARCEL 15-B, LOT 1,
Section 38

10829 MCS

10/23/85

AN ORDINANCE authorizing the sale at public auction of that portion of property used by the New Orleans Union Passenger Terminal and designated as Parcel 15-B, Lot 1, Section 38, located in the Parish of Jefferson, State of Louisiana, no longer needed for public purposes.

PARCEL "X"

10,049 MCS

09/14/84

AN ORDINANCE authorizing the sale at public auction of a servitude covering whatever rights, title and interest the City of New Orleans may have in a certain portion of ground designated as Parcel "X" adjacent to Square 1, Orangedale Addition, and Section 40 T12S R12E, Third Municipal District; Etc.,

UPT-1

10827 MCS

10/23/85

AN ORDINANCE authorizing the Act of Dedication of an underground utility servitude covering a portion of UPT-1 running from Earhart Boulevard to LeRouge Street, First Municipal District b/b Earhart Boulevard, Claiborne Avenue, LeRouge St. and Loyola Avenue for use by the various public and private utility companies for the present and future development of this area and authorizing the Mayor to enter into the various agreements necessary for the proper utilization of this servitude., ETC.,

PARIS AVE.

12732 C.C.S. 12/17/1930 - Opening of Paris Ave. from
Rose Hill Tract to Rose Hill Cemetery.

14940 C.C.S. An ord. accepting from Pontchartrain
Realty Co. the dedication of certain streets, avenues,
drives, and parks, bounded by Hibernia Ave. Paris Ave.
Pentilly Ave. Mirabeau Ave. to St. Anthony Ave.

PARIS AVENUE

15,028 C.C.S. 3/12/1940 Dedication of
PARIS AVENUE from New York to Monroe.

15,028 C.C.S. 3/12/1940 Naming of
PARIS AVENUE from Hibernia Avenue to the
rear line of the lands of Gentilly.

15,028 C.C.S. 3/12/1940 Providing for the
re-opening or opening and dedication of
PARIS AVENUE.

[illegible]

1

PARIS PARK SUBDIVISION

PARIS PARK (Ord. 15,398-CCS) 9-5-41

An ordinance providing for the subdivision of a tract of land owned by the Jefferson Parish Developers, Inc., ~~as~~ ~~Parks~~ Park See ordinance 15,398

PARIS ROAD

CODE 6656

PARIS ROAD

(Gentilly)

14637 C.C.S. 10/15/1937 - Whereas in the construction of the Extension of Paris Road from the Chef Menteur highway to Hayne Blvd. it is necessary to acquire for the right-of-way certain property belonging to the Gentilly Route Sixty One Co. which said Co. donated to City of New Orleans.

PARIS ROAD

14702 C.C.S. Little woods to connect with Versailles
and Paris Road.

PARK AVE.

7742 C.C.S. 2/19/1924 - The upper end of Audubon
Park from Magazine St. to St. Charles Ave. changed
to Moqueur Ave.

PARK BOULEVARD

(Algiers)

7742 C.C.S. 2/19/1924.- From Teche to Hermosa St.
(Algiers) now (Balboa Ave.)

PARK ISLAND DRIVE

MCS 1699

7/17/59

Changed form ISLAND DRIVE

100


[illegible]

PARK ISLAND DRIVE

MCS 2869

6/5/64

Change from MANDOLIN STREET, From Bayou St.
John to St. Bernard Ave.



PARK PLACE EAST

CODE 6680

PARK PL (EAST)

Refer to Public Service map. E-8.

1998, 1999, 2000, 2001, 2002, 2003, 2004, 2005, 2006, 2007, 2008, 2009, 2010, 2011, 2012, 2013, 2014, 2015, 2016, 2017, 2018, 2019, 2020, 2021, 2022, 2023, 2024, 2025, 2026, 2027, 2028, 2029, 2030, 2031, 2032, 2033, 2034, 2035, 2036, 2037, 2038, 2039, 2040, 2041, 2042, 2043, 2044, 2045, 2046, 2047, 2048, 2049, 2050, 2051, 2052, 2053, 2054, 2055, 2056, 2057, 2058, 2059, 2060, 2061, 2062, 2063, 2064, 2065, 2066, 2067, 2068, 2069, 2070, 2071, 2072, 2073, 2074, 2075, 2076, 2077, 2078, 2079, 2080, 2081, 2082, 2083, 2084, 2085, 2086, 2087, 2088, 2089, 2090, 2091, 2092, 2093, 2094, 2095, 2096, 2097, 2098, 2099, 2100, 2101, 2102, 2103, 2104, 2105, 2106, 2107, 2108, 2109, 2110, 2111, 2112, 2113, 2114, 2115, 2116, 2117, 2118, 2119, 2120, 2121, 2122, 2123, 2124, 2125, 2126, 2127, 2128, 2129, 2130, 2131, 2132, 2133, 2134, 2135, 2136, 2137, 2138, 2139, 2140, 2141, 2142, 2143, 2144, 2145, 2146, 2147, 2148, 2149, 2150, 2151, 2152, 2153, 2154, 2155, 2156, 2157, 2158, 2159, 2160, 2161, 2162, 2163, 2164, 2165, 2166, 2167, 2168, 2169, 2170, 2171, 2172, 2173, 2174, 2175, 2176, 2177, 2178, 2179, 2180, 2181, 2182, 2183, 2184, 2185, 2186, 2187, 2188, 2189, 2190, 2191, 2192, 2193, 2194, 2195, 2196, 2197, 2198, 2199, 2200, 2201, 2202, 2203, 2204, 2205, 2206, 2207, 2208, 2209, 2210, 2211, 2212, 2213, 2214, 2215, 2216, 2217, 2218, 2219, 2220, 2221, 2222, 2223, 2224, 2225, 2226, 2227, 2228, 2229, 2230, 2231, 2232, 2233, 2234, 2235, 2236, 2237, 2238, 2239, 2240, 2241, 2242, 2243, 2244, 2245, 2246, 2247, 2248, 2249, 2250, 2251, 2252, 2253, 2254, 2255, 2256, 2257, 2258, 2259, 2260, 2261, 2262, 2263, 2264, 2265, 2266, 2267, 2268, 2269, 2270, 2271, 2272, 2273, 2274, 2275, 2276, 2277, 2278, 2279, 2280, 2281, 2282, 2283, 2284, 2285, 2286, 2287, 2288, 2289, 2290, 2291, 2292, 2293, 2294, 2295, 2296, 2297, 2298, 2299, 2300, 2301, 2302, 2303, 2304, 2305, 2306, 2307, 2308, 2309, 2310, 2311, 2312, 2313, 2314, 2315, 2316, 2317, 2318, 2319, 2320, 2321, 2322, 2323, 2324, 2325, 2326, 2327, 2328, 2329, 2330, 2331, 2332, 2333, 2334, 2335, 2336, 2337, 2338, 2339, 2340, 2341, 2342, 2343, 2344, 2345, 2346, 2347, 2348, 2349, 2350, 2351, 2352, 2353, 2354, 2355, 2356, 2357, 2358, 2359, 2360, 2361, 2362, 2363, 2364, 2365, 2366, 2367, 2368, 2369, 2370, 2371, 2372, 2373, 2374, 2375, 2376, 2377, 2378, 2379, 2380, 2381, 2382, 2383, 2384, 2385, 2386, 2387, 2388, 2389, 2390, 2391, 2392, 2393, 2394, 2395, 2396, 2397, 2398, 2399, 2400, 2401, 2402, 2403, 2404, 2405, 2406, 2407, 2408, 2409, 2410, 2411, 2412, 2413, 2414, 2415, 2416, 2417, 2418, 2419, 2420, 2421, 2422, 2423, 2424, 2425, 2426, 2427, 2428, 2429, 2430, 2431, 2432, 2433, 2434, 2435, 2436, 2437, 2438, 2439, 2440, 2441, 2442, 2443, 2444, 2445, 2446, 2447, 2448, 2449, 2450, 2451, 2452, 2453, 2454, 2455, 2456, 2457, 2458, 2459, 2460, 2461, 2462, 2463, 2464, 2465, 2466, 2467, 2468, 2469, 2470, 2471, 2472, 2473, 2474, 2475, 2476, 2477, 2478, 2479, 2480, 2481, 2482, 2483, 2484, 2485, 2486, 2487, 2488, 2489, 2490, 2491, 2492, 2493, 2494, 2495, 2496, 2497, 2498, 2499, 2500, 2501, 2502, 2503, 2504, 2505, 2506, 2507, 2508, 2509, 2510, 2511, 2512, 2513, 2514, 2515, 2516, 2517, 2518, 2519, 2520, 2521, 2522, 2523, 2524, 2525, 2526, 2527, 2528, 2529, 2530, 2531, 2532, 2533, 2534, 2535, 2536, 2537, 2538, 2539, 2540, 2541, 2542, 2543, 2544, 2545, 2546, 2547, 2548, 2549, 2550, 2551, 2552, 2553, 2554, 2555, 2556, 2557, 2558, 2559, 2560, 2561, 2562, 2563, 2564, 2565, 2566, 2567, 2568, 2569, 2570, 2571, 2572, 2573, 2574, 2575, 2576, 2577, 2578, 2579, 2580, 2581, 2582, 2583, 2584, 2585, 2586, 2587, 2588, 2589, 2590, 2591, 2592, 2593, 2594, 2595, 2596, 2597, 2598, 2599, 2600, 2601, 2602, 2603, 2604, 2605, 2606, 2607, 2608, 2609, 2610, 2611, 2612, 2613, 2614, 2615, 2616, 2617, 2618, 2619, 2620, 2621, 2622, 2623, 2624, 2625, 2626, 2627, 2628, 2629, 2630, 2631, 2632, 2633, 2634, 2635, 2636, 2637, 2638, 2639, 2640, 2641, 2642, 2643, 2644, 2645, 2646, 2647, 2648, 2649, 2650, 2651, 2652, 2653, 2654, 2655, 2656, 2657, 2658, 2659, 2660, 2661, 2662, 2663, 2664, 2665, 2666, 2667, 2668, 2669, 2670, 2671, 2672, 2673, 2674, 2675, 2676, 2677, 2678, 2679, 26


1

PARK PL. (NORTH)

Refer to Public Service map 8-8

PARK PLACE SOUTH

CODE 6682



PARK PL. (SOUTH)

Refer to Public Service map, E-8

PARK PLACE WEST

CODE 6683

PARK PL. (WEST)

Refer to Public Service Maps. E-8

PARK ROW

7742 C.C.S. 2/19/1924 - From Carrollton Ave. to
end now Flowerdale Court.

Parkside Court

3886 MCS

8/1/68

Dedication of: North of proposed Huntington
Park Drive. Beginning 240' east of Crowder Rd.

An Ordinance to authorize the dedication to and acceptance by the City of New Orleans, to the Public use as public streets of certain portions of ground situated in the Fifth Municipal District, City of New Orleans, State of Louisiana, in that Subdivision known as Park Timbers, Section 2.

AN ORIDINANCE to authorize the dedication to and acceptance by the city of New Orleans, to the public use as public streets of certain portions of ground situated in the fifth municipal district, City of New Orleans, State of Louisiana, in that subdivison known as park timbers, section3, all as shown on a Street Decication Plan perpared by J.J. Krebs & Sons Inc., Civil Engineers and Surveysors, dated September 27, 1972 revised January 11, 1973, December 16, 1974 and June 4, 1976 which portions of ground are owned by American Heritage Homes- Jovenlou Enterprises, d/b/a Heritage Enterprises.

PARKVIEW PLACE

CODE 6690

PARKVIEW PLACE


11173 C.C.S. 2/27/1929 - Accept approving of Parkview
Place on Moss St. between Esplanade Ave. and Myrthe Lane.

PARKWAY DRIVE

CODE 6693

PARRY STREET

CODE 6701



PARRY ST.

14285 C.C.S. 7/30/1935 - Closing street thru Grove
21 (sec. 4) in the N. O. Lake Shore Land Co. Tract.

6701

PARKWOOD COURT SOUTH

7087 M.C.S.

3/15/79

Code No. 6697

PARKWOOD COURT EAST

Code No. 6694

PARKWOOD COURT NORTH

Code No. 6696

AN ORDINANCE to authorize the dedication
and acceptance of aboved named streets in
Parkwood Place Subdivision, in Section 25,
LaKratt Tract, in the Third Municipal District

PARTRIDGE LANE


9052 MCS

03/03/83

AN ORDINANCE to authorize the dedication
and acceptance of (3) PARTRIDGE LANE (Code No.
6703)

PASSERA COURT

CODE 6710



PABERA

(Cont)

Refer to Dubie same map, F-8

PASTEUR BLVD.

(Gentilly Section)



9652 C.C.S. 3/22/1927 - Accepting in exchange from
Victor & Prevost Inc. Tract, certain New sts.

Pasteur Blvd. from Hibernia Ave. to rear line of
Gentilly Lands.

11622 C.C.S. 8/22/1929 - An ord. amending ord. 9652
C.C.S. and confirming the provisions of ord. 11,111 CCS.

PASTEUR STREET

CODE 6718



PASTEUR STREET (NEW Street)

C

15,876-CCS--11-23-43 A new street to be known
as Pasteur Street to extend from Hibernia Ave.,
(formerly Edinburgh Street) north to the
south line of New York Street, south of the
existing canal

open and widen

PATRIOTS ST.

8412 C.C.S. 4/29/1925 - Patriots St. from Sisters St.
to Holy Cross College shall be known as Sere St.

PATTON ST.

(Present*)

6299 A.S. 1/21/1890 - Changing name of Laurel and
Union Sts. between Audubon Park and Joseph St.
to Patton St.

PATTERSON ROAD

MCS. 1692

7/1/59

Street Renaming

Intracoastal Canal to USN Ammo Dump



Patterson Rd. to River Rd.

PATTERSON DRIVE

CODE 6728

PATTERSON ROAD

CODE 6733



PATTERSON STREET

CODE 6725

PATTERSON DRIVE

MCS 2835

4/16/64

Additio al Street area widening on
the southwestern side.

PATTERSON DRIVE (Ord. 18,457-CCS) 7-22-49

An ordinance to authorize the rededication and widening of Patterson Drive and certain walkways. See ordinance 18,457

PATTERSON ROAD

(Algiers)

10051 C.C.S. 11/29/1927 - Running from City of N. O.
to Stanton Plantation 25' width.

10067 C.C.S. 11/29/1927 - Authorizing the purchase of
lots 23-24-25, square 154 for use in ^{re}locating Patter-
son Road.

10068 C.C.S. 11/29/1927 - Authorizing the purchase of
lot 22-23- square 157 for use in relocating Patter-
son Road.

PATTERSON S T. (Algiers - Present)

2541 N.C.S. 6/30/1904 - Closin east to west property
line U.S. NAVAL STATION.

11953 C.S. 2/28/1896 - That in the paving of Patterson
St. the curbing on the wood side remains as now ex-
isting and the curb line on the river side be so lo-
cated as to admit a street 30' wide from Elmyra to
Lavergne St.

2 664 N.C.S. 9/30/1904 - Changing the name to Gen.
Meyer Ave.

(over)

5831 N.C.S. 5/5/1909 - Repealing ord. 2664 N.C.S.
9/30/1904

PATTERSON STREET

9707 MCS

02/21/84

AN ORDINANCE authorizing the revocation of dedication and the sale at public auction of a portion of Patterson Street between Bermuda St¹⁰ and Lavergne Street adjacent to Square 20, situated in the Fifth Municipal District of the City of New Orleans, no longer needed for public use.

Patterson St.
Code 6725

12444 MCS
CAL# 14765

4-7-87

An ordinance authorizing the exchange, transfer, and revocation
of a portion between Bermuda and Lavergne St. adjacent to Lot 20
in the 5th Municipal District.

Patterson St.



12071 MCS
CAL# 14358

11-5-87

An ordinance authorizing the exchange, transfer and revocation of dedication of a portion of Patterson St. between Bermuda and Lavergne adjacent to Square 20.

PATTON STREET

CODE 6740



PAUGER

7742 C.C.S. 2/19/1924 - From Kerlerec to Lake Front
at Milneburg - formerly Bourbon St.

PAUGER STREET (Ord. 15,876-CCS)
11-23-43

CLOSING

AN ORDINANCE authorizing the CLOSING of PAUGER STREET beginning at the north boundary of Hibernia Avenue (formerly Edinburgh Street) to the south boundary of Mexico Street; thence from the north boundary of Mexico Street to the south boundary of the present New York Street containing in all 31,456.13 sq. ft.

PAUGER STREET

CODE 6747

PAULA STREET

8534 MCS

03/01/82

SEE ORDINANCES FOR DETAILS:

PAULINE DRIVE

ORD. 18,244 Folder Gentilly Woods
Square 40

An act of exchange between the City of New Orleans and Gentilly Homes Inc. whereby the City of New Orleans will transfer to Gentilly Homes Inc. a portion of Pauline Drive.

Adopted by C.C. Dec. 21, 1951

PAULINE DRIVE

ORD. 18,244

Folder Gentilly Wood
Sq. 40

Gentilly Homes Inc. transferring to the City of New Orleans and dedicating to public use a new portion of Pauline Drive

Adopted Dec. 21, 1951

PAULINE DRIVE

CODE 6758

BAULINE DRIVE
STEPHEN GIRARD AVENUE
DREUX AVENUE
formerly BUTTERFLY STREET

(ORD. 18,133)
(ORD. 17,979-CCS)

Gentilly Woods Subdivision

PAULINE STREET

CODE 6755

PAULINE

(ORD. 12617)

Refer to Public Service map 2-13

PAULINE STREET - MCS #64, 6/24/54

An ordinance revoking the dedication of all that portion measuring 49.02 in width from the North side of Industry St. to the line of the lands belonging to the Gulf, Mobile & Northern R. R.

PAUL MORPHY



7742 C.C.S. 2/19/1924 - From St. Bernard to
Bayou Road changed from North White St.

PAUL MORPNEY STREET

CODE 6765

PEACE COURT

CODE 6775



PEACH ST.

(Carrollton)

9811 C.S. 7/3/1894 - Changing name of Eighteenth to Peach St.

14944 C.C.S. 9/12/1939 - An ord. providing for the sale of property being a portion of Peach St. and being no longer required for public use.

PEACH STREET

CODE 6780

PEACH TREE COURT

4459 MCS

1/22/71



An Ordinance to authorize an Act of Dedication of PEACH
TREE COURT in the Subdivision known as Tall Timbers
Sec. 9

PEAR ST.

9411 C.S. 7/3/1894 - Changing name of Nineteenth St.
to Pear St.

PEAR STREET

CODE 6789



PEARL HOMES
16,211-CCS

4-19-45

DEDICATION

AN ORDINANCE to authorize the Mayor to
accept the dedication from Pearl Homes
of certain portions of squares 2082-83-83A
and 2084 in the Third Municipal District
for the widening of LOUISA METROPOLITAN
and CLOUET STREETS between BENEFIT and
HUMANITY STREETS

PEARL

7/19/1854 - Book of Carrollton - Name of Streets -

12/26/1860

PEARL STREET

CODE 6795

PEARL ST.

(Now Poe St.)

1st. Dist.

9411 C.S. 7/3/1894 - Changing name of street to
Poe St.

PECAN STREET (ORD. 15,940-CCS) 3014-44

Opened and dedicated for public use

PECAN STREET

CODE 6803

PECANIER ST.

395 C.C. 11/30/1882 - Changing name to Chippewa St.

PELICAN AVE

Refer to Public Service map

1-12

PELICAN AVENUE

CODE 6810

PELICAN ST.

(Algiers)

9411 C.S. 7/3/1894 - Changing the name of Peter St.

to Pelican St.

1696 C.C.S. 8/5/1914 - Close between Atlantic

and Verret Ave.

PELOPIDAS STREET WEST

8670 MCS

07/06/82

SEE ORDINANCE

PELOPIDAS (Ord. 15,994-CCS) 6-18-44

An ordinance to authorize the dedi-
cation and opening of certain portions
of the above street (See ord. 15,994-CCS)

PELOPIDAS STREET

CODE 6817

PELOPIDAS STREET

MCS 3030

3/5/65

CHANGES TO HARRISON AVENUE FROM BAYOU ST
JOHN TO PARIS

PELOPIDAS STREET

MCS 3030


2/25/65

Changed to HARRISON AVENUE from Bayou St. John
to Paris Avenue

PELOPIDAS ST. . MCS 1555 12/11/58

Street Closing

From the rear line of the Gentilly Lands to
the center line of Lot 17 Projected.



PELOPIDAS

MCS 1794

7/22/59

7

Street renaming

Portion of St. Anthony west of Norman

Meyer to Pelopidas

PELTIER DRIVE

5176 MCS

6/8/1973

AN ORDINANCE to authorized the acceptance of an Act of
Dedication of the proposed PELTIER DRIVE

Peltier Drive 3877 MCS 7/25/68

Versailles Gardens #4

Dedication of portion of: From its terminus
at Alcee Fortier Blvd. to point of beginning.

4081 MCS 5/22/69

Extension of: From present terminus to a point on the
western boundary line of subdivision.

PEMBROOK ~~STREET~~ DRIVE CODE 6820

PELOPIDAS STREET (Ord. 15,417-CCS) 10-7-41

An ordinance to authorize the closing of
certain portions of Pelopidas St. See ordinance
15,417

PEMBROOK DRIVE

MCS 3005

12/31/64

Dedication from Chelsea Drive to Shetland Drive

PENISTON ST.

3194 N.C.S. 7/26/1905 - Closing of - between
Tchoupitoulas & Water Sts.

PENISTON STREET

CODE 6825

PENISTON

Refer to Public Service map R-8.

PENN ST.

1280 O.S. 11/5/1845 - The application of John Gleises to have Penn opened in a straight line to Perdido St.

1258 O.S. 11/5/1845 - Be it therefore, resolved to have Penn opened from where it now terminated to Perdido.

97 O.S. 12/2/1840 - West side of Gravier, square from Poydras to Perdido shall hereafter be known as Penn St.

PENN ST.

(Algiers)

9411 C.S. 7/3/1894 - Changing name of street to
Fuller St.

PENN STREET

CODE 6830



PENTLAND DRIVE

6706 MCS

3/23/78

AN ORDINANCE to authorize an Act of Dedication of Pentland Drive (Code No. 6832) from Pressburg Drive to Dwyer Road;

PEONY

MCS 1794

7/22/59

Street renaming

from First

5th m d

PEOPLES AVENUE

CODE 6837

PEOPLES AVE. CANAL

(Gentilly)

14912 C.C.S. 6/15/1939 - Expropriate property for
the dedication (as a public street) of Peoples Ave.
from Gentilly Blvd. to Dreux Ave.

PERDIDO ST.

1001 O.S. 1/28/1845 - Resolve to estimate of the cost
of opening, cutting down of trees, grading and
ditching from the Galvez Canal to the Canal of the
New Orleans Canal and Banking Co.

706 C.C. 3/18/1853)
935 C.C. 6/18/1853) relative to digging ditches.

PERDIDO ST.

11710 MCS

3/20/87

CAL# 13892

An ordinance granting permission to Louisiana State University and Agricultural and Mechanical College to continue to maintain and operate a pedestrian overhead bridge between Bolivar and South Roman Streets.

PERDIDO STREET

CODE 6845



PERE ANTOINE ALLEY

7742 C.C.S. 2/19/1924 - From Chartres to Royal -
formerly St. Anthony Alley.

Cal.19,482-12/9/53-to clarify and specifically designate
the name of that certain alley on downtown side of St.
Louis Cathedral bet. Royal and Chartres,sometimes known
as Pere Antoine Alley and No.Orleans Alley, as Pere
Antoine Alley.

PERE ANTOINE ALLEY

CODE 6851



PERE ROQUETTE ST.

7742 C.C.S. 2/19/1924 - From Taylor Ave. to Lake
Pontchartrain - formerly Fort St.

PERELLI DRIVE

3555 MCS

3/30/67

Dedication from the north line of Hammond Street

PERELLI DRIVE

CODE 6855

PERIN ST.

1037 O.S. 3/6/1845 - Change of west line of Perin St.


6' - 5" further west between Poydras and Gravier Sts.

PERLITA

MCS. 1718 7/22/59

Street Dedication

Vista Park Addition Sub.



PERRAULT WALK

CODE 6965

Perriander Street

5381 MCS

3/13/74

An Ordinance to amend Section 3 of Ordinance 5054 MCS entitled "An Ordinance" authorizing the exchange and transfer of portions of PERRIANDER ST. Fifth municipal district no longer needed for public use
Also see 5386 MCS for info.

PERRIANDER STREET

5054 MCS

1/3/73

AN ORDINANCE authorizing the exchange and tranfer of that portion of ground running from the east side of HORACE St. to the west side of FLANDERS St.

PERRILLIAT

Refer to Public Service maps 1-10

PERLITA DRIVE

(Ord. No. 18281 CCS)

2/29/52

An ordinance changing the name of Perlita Drive between Prentiss Avenue and Crescent Street to Perlita Street.

PERLITA STREET (ORD 18,264-CCS) 1-18-52

An ordinance to authorize the dedication of Perlita St. The said Perlita St. first portion ~~from~~ the intersection of the north property line of Prentiss Ave. and the west property line of Paris Ave; thence in a westerly direction and along the north property line of Prentiss Ave a distance of 544' to the point of beginning thence to the right at an angle of ninety degrees and in a northerly direction a distance of 240' to a point. Second Portion from the intersection of the north property line of
over

Paris Ave; thence in a westerly direction and along the north property line of Prentiss Ave. a distance of 544'. See ordinance 18,264.

PERLITA DRIVE

ORD. 18,228-C.C.S.

An ordinance authorizing the opening of Perlita Drive from Crescent Street to Prentiss Avenue, in the Third Municipal District of the City of New Orleans.

PERLITA STREET

(ORD. 17,744-CCS) 3-17-50

An ordinance accepting dedicating of Perlita
St. between Mirabeau Ave. and Fillmore Ave.

Docket No. 2-50

PERLITA DRIVE (Ordinance 17504-CCS) 17-48

An ordinance to authorize the opening and dedication Perlita Drive. That certain street designated as Perlita Drive lying at a distance of 544' from and west of Paris Ave. See ordinance 17504

PERLITA ST (ORD.17,008-CCS) 9-26-47

An ordinance to authorize the opening and dedication of Perlita St. The said Perlita St. consists of a strip of ground measuring as follows: Beginning at a point at the corner of Mirabeau and Paris Aves. and running in the direction of Mandolin St. a distance of 2167.86 ft. to the corner of Madolin and Perlita St. See. ordinance 17,008CCS)

PERLITA STRE ET

DOCKET #1947

(Ord. 17,008 - CCS) 9/26/47

Authorizing the opening and dedication of, from
Mandolin Street to Mirabeau Ave.

Ord.18,642-11/20/53 - dedicated to public use as street
from northerly line of Pressburg St. to the southerly
line of Burbank Street, and from northerly line of Bur-
bank St. to northerly line of Oak Vista Subd.

PERRIER

7742 C.C.S. 2/19/1924 - From Audubon Park to Leake Ave. formerly Général AHood.

1383 C.S. 8/17/1885 - Perrier St. to be fixed at a width of 40' and surplus ground to be distributed per square and lot in the squares between Perrier, Prytania, Amelia, and Constantinople and Pitt, Prytania, Amelia and Constantinople.


6299 A.S. 1/21/1880 - Changing name of portion of Perrier and Howard Sts. to Perrier St.

PERRIER STREET

5690 MCS

5/20/75

An Ordinance authorizing the closing and transfer of PERRIER STREET from Leake Avenue to Pine Street, Lowerline Street from Perrier St. for a distance of 90.00' in the direction of Prytania St.



PERRILIAT STREET

CODE 6877

PERRIN STREET

CODE 6883

Perry Street

5381 MCS

3/13/74

An Ordinance to amend Section 3 of Ordinance 5054 MCS entitled "~~A~~ An Ordinance" authorizing the exchange and transfer of portions of PERRY ST. Fifth Municipal district no longer needed for public use.
Also see 5386 MCS for info.

PERRY STREET

5054 MCS

1/3/73

PERRY STREET

CODE 6890

PERSHING PLACE 3146 MCS

7/30/65

DESIGNATING A PARCLE OF GROUND IN THE

FIRST MUNICIPAL DIST. BOUNDED BY TULANE AVE,
S. GALVEZ, BANKS AND S. HOHNSON STREETS
AS PERSHING PLACE.

PERTH STREET

3518 MCS

2/6/67

Dedication form Bamberry St. to Dorchester St.
in La Kratt Tract.

PERTH STREET

CODE

6892

PETER ST.

(Algiers)

9411 C.S. 7/3/1894 - Changing name of street to

Pelican Ave.

NORTH PETERS (Ord. 16,061-CCS) 9-18-44

WIDENING

An ordinance authorizing of certain portions of North Peters Street to be used for the widening of North Peters Street between Esplanade and Elysian Fields Aves.

ORDINANCE 16,061-CCS Sept. 18, 1944

NORTH PETERS STREET (Widening)

AN ORDINANCE to provide for the purchase
of certain portions of ground to be used
for the widening of North Peters Street
between Esplanade and Elysian Fields Ave

PETERS, SOUTH STREETS

CODE 6899

PETERS AVENUE

City of Jefferson 3/5/1866

8381 C.S. providing for 14' sidewalks, 18' neutral ground, and 20' roadways 12/5/1893

7742 C.S.S. 2/19/1924 From Leake Avenue to Hopkins St. changed to Jefferson Avenue.

PETERS

MCS 1794

7/22/59

Street renaming
to Donald

5th m S

PETER, ~~SOUTH~~ STREET

CODE 6898

NORTH

PETERS ST.

(Uptown)

2911 N.C.S. 2/28/1905 - Opening from Napoleon Ave.
to Robert St.

7742 C.C.S. 2/19/1924 - Peters St. from juncture
with S. Prieur to S. Caliborne to be known as South
Prieur.

2339 A.S. 10/1/1873 Peters St. from Canal St. north
shall be North Peters and south of Canal St. shall be
South Peters.

PETERS, NORTH

9715 C.S. 9/21/1894 Opening of Levee or Peters St. from Poland to Egans.

3509 C.S. 1/29/1889 Opening of Peters St. from Poland to Reynes

2010 C.S. 11/13/1886 Pay the sum of \$2000. to the Congregation of Holy Cross for property needed for the opening of or continuing as directed by ords. 1110 C.S. and 1541 C.S.

2314 C.C. 7/24/1855 Formerly known as New Levee St. change to Peters Street.

NORTH PETERS STREET 12005 MCS

9-11-87

CAL# 14241

An ordinance authorizing the City to enter into
a lease between St. Louis and Conti., for 60 years
commencing 10-1-87 with Jackson Brewery Market-
Place.

SOUTH PETERS ST.

11708 MCS

3/20/87

CAL# 13890

An ordinance granting permission to Glazer Steel Corporation to continue to maintain and operate an overhead conveyor and roof shelter, between Race and Euterpe Streets.

PETRE STREET

9411 C.S. 7/3/1894

Dubreull Street.

Changing name of street to

PETUNIA LANE

(Ord. 15,093 -CCS) 6-21-40

See Lake Vista Subdivision Docket 1940
Petunia Lane

PHILIP STREET (The Present Philip)

- 1028 C.C. 7/19/1853 Intention for the opening of - from St. Patrick to Claiborne.
- 4443 O.S. 3/19/1859 Money from Treasurer for the opening of Philip St.
- 4970 C.C. 2/10/1860 Opening of - from White to St. Andrew.
- 4971 C.C. 2/10/1860 Same as 4970 C.C. 2/10/1860
- 1207 A.S. 11/21/1871 Opening of From Franklin to White
- 13341 C.S. 5/12/1897 Authorizing the straightening and realigning of Philip between Liberty & Franklin

1236 C.C. 12/14/1853 Mayor take necessary legal steps to have Philip St. opened from St. Patrick to Claiborne Streets.

4833 C.C. 11/25/1859 Resolved that the street commissioner be and he is hereby instructed to open Philip St. in the Fourth District.

1070 A.S. 9/6/1871 W. Rosentrates for \$150 removed his finance on Philip St. corner of Howard St. to make the width of Philip St. uniform.

3526 A.S. 5/23/1876 Resolved that the sum of \$500. be appropriated to the Hebrew Rest Cemetery Society for the opening of Philip Street.

727 N.S. 9/24/1867 - Opening of Philip St.

PHILIP STREET (CARROLLTON) - 12/26/1860


Book of Carrollton -- naming of streets.

PHILIP STREET 2nd Dist. (Not present Philip St.)

9411 C.S. 7/3/1894

Mermet Street.

Changing name of street to



PHILLIPPA ST.

395 C.C. 11/20/1852 - Changing of name to Dryades St.

PHLOX LANE (Ord. 15,093-CCS) 6-21-40

See Lake Vista Subdivision Docket 1940
Phlox Lane

RECORDED & INDEXED

PIAZZA D'ITALIA

6696 MCS

3/23/78

AN ORDINANCE authorizing the sale by the City of New Orleans of that portion of Square 62, known as the PIAZZA D'ITALIA, bounded by Lafayette Street, South Peters St., Poydras Street and former Commerce Street, designated as Lot F, in the First Municipal District no longer needed for public purposes.

PIAZZA D'ITALIA

6747 MCS

4/28/78


AN ORDINANCE to amend and re-ordain Section 1 of Ordinance 6696 M.C.S. entitled " an ordinance authorizing the sale by the City of New Orleans of that portion of Square 62 known as the Piazza D'Italia, bounded by Lafayette Street, South Peters Street, Poydras Street and former Commerce Street, designated as Lot F, in the First Municipal District, no longer needed for public purposes."

PICAYUNE PLACE

#742 C.C.S. 2/19/1924 - From Gravier St. to
Natchez St. - formerly Bank Place.

PICAYUNE PLACE

CODE 6917



PICHELOUP PLACE

Refer to Public Service map F-9

PICKWICK PLACE (PRIVATE)

CODE 6928

PICKWICK PLACE (PRIVATE STREET)

In La Kratt Tract on Base maps 34 & 35

PIEDMONT DRIVE

9683 C.C.S. 3/29/1927 Accepting dedication of
Piedmont Drive in Gentilly Parkway Subdivision.

PIEDMONT DRIVE

CODE 6932

PIEDMONT DRIVE

15,041 C.C.S. 4/1/1940 Accepting the dedication of a certain street to be formed through the property owned by C. Alfred Thomas, known as Piedmont Drive to connect with present Piedmont Drive situated in Third District on Gentilly Boulevard which sq. is bounded by Clermont Dr., St. Vincent St., Gentilly Blvd and the line of Edgewood.

PIERCE ST.

(North)

395 C.C. 11/20/1852 - Changing name of St. James
and Marley St. to North & South Pierce Sts.

1615 N.C.S. 2/10/1903 - Closing of Pierce St.
from St. Louis to Bienville St.

2339 A.S. 10/1/1873 Pierce St. north of Canal St.
shall be North Pierce Street.

PIERCE, SOUTH STREET

CODE 6940

PIERCE ST.

(South)

395 C.C. 11/20/1852 - Changing name of St. James
and Marley St. to North & South Pierce St.

2339 A.S. 10/1/1873 Pierce St. south of Canal St.
shall be South Pierce Street.

PIERCE, NORTH STREET

CODE 6939

N. Pierce St.

11745 MCS
CAL# 13,900

4/27/87

An ordinance authorizing the sale of a portion
of N. Pierce St. between St. Louis and Toulouse.

PIERRE'S COURT

10094 MCS

10/10/84

AN ORDINANCE to authorize the dedication
and acceptance of portions of PIERRE'S COURT
(Code No. 6941)

PIERRE'S COURT

9822 MCS

05/09/84

AN ORDINANCE to authorize the dedication
and acceptance of portions of Pierre's Court, etc:

PIETY DRIVE

CODE 6946

PIETY DRIVE

formerly MARTHA STREET

(ORD. 18,133)

(ORD. 17,979-CCS)

Gentilly Woods Subdivision

PIETY STREET

CODE 6945

BIETY STREET

567 MCS

2/7/56

Changed to Louisa Street
between Pderas Canal and Old Gentilly Road

PIETY ST.

8942 C.C.S. 2/3/1926 - Providing for the closing
of portion of Piety from Chartres to River.

PIETY STREET

(ORD. 17,979-CCS) 17-49

now LOUISA DRIVE (ORD. 18,133)

An ordinance to authorize the dedication of Piety St. The said Piety St. comencing at a point 1190' distant in an easterly direction measured along the north side of the New Orleans Chef-Mentaur Highway from the eastern side of Faust St; thence in a northerly direction along the the west line of said Piety St. on a line which bears north twenty-four degrees, thirty-eight minutes and thirty-six seconds west a distance of 595' to the south side of a street hereinafter described as Firefly St. See ordinance 17,979)

PILIE STREET

CODE 6955

PILIE ST.

350 N.S. 12/20/1866 - Resolved that the city surveyor be and he is hereby authorized and directed to purchase the necessary ballast and cause the first street toward the River to be Pilie St. from Julia to Calliope

6180 A.S. 11/12/1879 - Resolved that the line of Pilie St. on th4 Batture between Thalia and Terpsichore at 140' from Water St. and in continuance of Pilie St. from Thalia and Calliope St.s

PINE STREET

CODE 6963

PINE ST.

(Present Pine St.)

8886 C.C.S. 12/24/1925 - Providing for a 15' set back for all building hereafter or repaired on Pine from Broad Place to Colapissa.

7742 C.C.S. 2/19/1924 - From Broad Place to Howard formerly Lowerline St.

14403 C.C.S. 7/9/36 - Exchange of certain portion of Pine St. from Perrier St. to Leake for the prolongation of Deborah Ave. and Florence Ave.

PINE ST.

(Now Freret St.)

395 C.C. 11/20/1852 - Changing name of street to

Freret St.

PINEBROOK DRIVE

7060 M.C.S.

2/21/79

AN ORDINANCE to authorize the dedication and
acceptance of Pinebrook Drive (Code No. 6976)

Pinebrook Drive

11867 MCS

6/22/87

CAL # 14108

CODE # 6976

An ordinance authorizing the dedication and acceptance of
within the limits of the Kingswood subdivision, Third Municipal
District.

PROPOSED PINE RIDGE STREET
6970

8639 MCS

06/07/82

SEE ORDINANCE

PINEWOOD COURT

6884 MCS

9/15/78

PINES VILLAGE

MCS. ~~17~~ 1691

7/1/59

Naming - Parks and Playgrounds

Pines Village to L. DiBenedetto Playground

Pine Village

M. C. S. 6145

11-10-76

AN ORDINANCE authorizing the sale at public auction of two parcels of ground being a crosswalk in square 15, Pine Village subdivision , situated in the thrid Municipal distrect of the city of New Orleans, no longer needed for public use.

AN ORDINANCE authorizing the sale at public auction to two parcels of the groundbeing a crosswalk in Square 14, Pine Village subdivision, situated in the thridMunicipal districts of the city of New Orleans, no longer needed for public use.

PINEDA STREET

formerly NORMA STREET

(ORD. 18,123)

(ORD. 17,979-CCS)

Gentilly Woods Subdivision

PINEDA STREET

CODE 6969

PINEOLA COURT

CODE 6981

PINES BOULEVARD (ORD.17,985-CCS) 12-21-50

An ordinance to authorize the dedication of Pines Boulevard. The said Pine Blvd. commencing at a point on the east property line of Downman Road a distance of 1,309.59 ft. from the intersection of Downman Road and Dwyer Road. Thence in an easterly direction 240 ft. to a point, thence at right angles in a northerly direction a distance of 60 ft. to a point, thence at right angles in a westerly direction a distance of 240 ft. to a point. See ordinance 17,985)

PINE RIDGE STREET

9052 MCS

03/03/83

AN ORDINANCE to authorize the dedication
and acceptance of (1) PINE RIDGE STREET (Code
No. 6970)

PINES BLVD.

CODE 6975

PINES BOULEVARD

(ORD. 18,132)

6/15/51

An Ordinance to authorize the dedication of
Pines Boulevard from Deanne Street to Foch
Road in Pines Village Subdivision.

PIN OAK AVENUE

CODE 6981

PIN OAK AVENUE

3554 ^MCS

3/30/67

Dedication from Tall Pines Drive to Tall Timbers Drive

PIPER LANE

7759 MCS

08/29/80

AN ORDINANCE to authorize the dedication
and acceptance of PIPER LANE (Code No. 6980)

PITOT ST.

7742 C.C.S. 2/19/1924 - From Apricot to Howard Ave.
now Lowerline St.

8264 C.C.S. 2/19/1924 - Continuation of Bernadotte
from Broad to Howard Ave. changed to Pitot.

CCS / 8,620

PIRATE ALLEY - ~~Cal. Ord. 19,482~~. -10/9/53-to designate
alleyway on uptown side of St.Louis Cathedral bet. the
Cabildo and St.Louis Cathedral from Royal to Chartres and
now sometimes known as Pirate Alley or So.Orleans Alley,
as Pirate Alley.

PITT ST.

7039 N.C.S. 2/8/1911 - Closing of - from Napoleon Ave. to Jena St.

12913 C.C.S. 3/25/1931 - Exchange portion of Pitt St. extending from Walnut St. to the upper line of Audubon ~~Park~~ or Greenville for opening Audubon Blvd.

7742 C.C.S. 2/19/1924 - From Audubon Park to Leake Ave. - was Esther.

10806 C.S. 6/3/1895 - Between Peters Ave. and Joseph St. shall have a width between property lines of 40' the ^{sidewalk}~~sidewalk~~ shall be 8' leaving a roadway (over)

of 24'

6299 A.S. 1/21/1880 - Changing name of Bond St. to Pitt St.

PITT STREET

10783 MCS

10/10/85

AN ORDINANCE authorizing the sale at public auction of a portion of Pitt Street (Code No. 6990) between Peniston and Amelia Streets between Squares 381 and 374 b/b St. Charles Avenue Amelia Street, Prytania Street and Peniston St., in the Sixth Municipal District, no longer needed for public purposes and to authorize the Mayor to sign an Act of Dedication of a Servitude in the name of the City of New Orleans for that portion of Pitt Street needed for utility purposes.

Pitt Street



11433 MCS
CAL # 13540

10-16-86

An ordinance authorizing the sale, between Penniston and
Amelia between Square 381 and 374 bounded by St. Charles
Avenue, Amelia, Prytania, and Penniston Streets.

PITT STREET

CODE 6990



PITTARI ~~STREET~~ PLACE MCS. 1164



9/17/57

St. Ded.

River Park Sub.

PITTARI PLACE

CODE 6995



Place Jean Paul Deux 11804 MCS 5/28/87
CAL# 14301

An ordinance designating that Chartres St.
bounded by St. Peter and St. Ann, and known as
the Chartres Street Mall be also designated
Place Jean Paul Deux.

PLACID STREET

CODE 6998

PLACID ST. (N.O. LAKE SHORE LAND CO. TRACT)

14285 C.C.S. 7/30/1935 - Closing street thru
Groves 7-20-23 - Sec.4.

PLAINFIELD DRIVE

4710 MCS

10/21/71

A certain portion of ground situated in the 3rd municipal Dist. City of New Orleans, in Section 24, of the LaKratt Tract from Restgate Road to Read Road

Repealed by M.C.S. 4725 11/19/71

See: M.C.S. 4726 11/19/71

PLANTATION ESTATES SUBDIVISION

MCS. 1546

12/23/58

Street Dedication

Fiesta

Herschel

Cupid

Vixen

Comet

Gallinghouse

Crosswalk

PLATTE ST. (N.O. LAKE SHORE LAND CO. TRACT.)

14613 C.C.S. 8/25/1937 - Closing street thru
Grove 8 - Sec. 9.

14285 C.C.S. 7/30/1935 - Closing street thru
Groves 6 & 24 - Sec. 4/

PLAQUEMINE ST.



395 C.C. 11/20/1852 - Changing name of street to
Coliseum St.

6299 A.S. 1/21/1880 - Changing name of street to
Coliseum St.

City of Lafayette - 12/4/1845 - St. Ursule shall
be called Plaquemine.

PLAUCHE CIRCLE

CODE 7005



PLAUCHE CIRCLE
formerly S. JULIET PLACE

(ORD. 18,133)
(ORD. 17,979-CCS)

Gentilly Woods Subdivision

PLAUCHE CIRCLE

ORD. 18,244

Folder Gentilly
Woods, Sq.40

An act of exchange between the City of New Orleans and Gentilly Homes Inc. whereby the City of New Orleans will transfer to Gentilly Homes Inc. a portion of Plauche Circle

Adopted by C.C. Dec. 21, 1951

PLAUCHE ST.

~~395~~ C.C. 11/20/1852 - Changing name of Plauche
to Marais St.

PLAYGROUND

(Purposes)

8942 C.C.S. 2/3/1926 - Exchange property for the
dedication of a playground in the square bounded
by Marais, Urquhart, Forstall, and Lizardi.

PLAZA DRIVE

7230 MCS

7/23/79

AN ORDINANCE to authorize the dedication
and acceptance of Plaza Drive

PLAZA DRIVE

7672 MCS

06/14/80

AN ORDINANCE to authorize the repeal of Ordinance No. 7230 MCS and the dedication and acceptance of (1) Plaza Drive and (2) one foot reservation strip in Section 23 of the La-Kratt Tract (former New Orleans Lakeshore Land Company Subdivision), in the Third Municipal District of the City of New Orleans, State of Louisiana, and all as shown in accordance with a Street Dedication Plan made by Lake Forest, Inc Drawing No. 23-141, dated April 24, 1979, revised May 12, 1980.

PLEASANT STREET

3577 C. C. S. 7/26/1916
dano St. and Pleasant St. resulting from the creation of
Zacharie Park, be hereby re-named to be known here-
after as Zacharie Place.

The portions of Cole-
dano St. between St. Charles Ave.
and Dryades St.

PLEASANT STREET

CODE 7013

PLEASURE STREET

15,260 C.C.S. 3/11/1941 Dedication of
portion of ground between Squares 2285 and
2140 to become a part of PLEASURE STREET
between Annette and St. Anthony Streets.

PLEASURE STREET

8582 MCS

04/28/82

SEE ORDINANCE FOR DETAILS OF SALE:

PLEASURE STREET

8670 MCS

07/06/82

SEE ORDINANCE

PLEASURE STREET

CODE 7018

PLEASURE STREET - MCS #64, 6/24/54

Two certain portions of ground situated in the Third Municipal District which, after the acquisition by the City, should be designated as a public street.

PLEASURE STREET - MCS #64, 6/24/54



An ordinance revoking the dedication of all that portion measuring 49.02' in width from the West side of Pauline St. to the line of the Loumet Subdivision.

PLEASURE ST.

14632 C.C.S. 9/23/1937 - Authorizing closing portion
of Pleasure St. from Gentilly Road to New Orleans St.
Authorizing exchange of same for other property to
be known as Live Oak Place.

PLOVER STREET

CODE 7025



PLOVER STREET

(Ord. 15,093-CCS) 6/21-40

See Lake Vista Subdivision Docket 1940
Plover Street

PLUM STREET



CODE 7031

PLUM ST.

Book of Carrollton - Name of streets - 12/26/1860

PLUM ORCHARD AVENUE

CODE 7035



PLUM ORCHARD AVENUE (Ord. 15,940-CCS)
3-14-44

An ordinance to authorize the opening
and dedication of Plum Orchard Avenue

Camelia Street - Pecan Street- Tulip Street
Warfield Street- Ransom St., - Selma Street
Dreaux Street and Prentiss Street

in the Third Municipal District of the
City of New Orleans

PLYMOUTH PLACE

MCS 1369
MCS 1409

5/21/58

Street Dedication

Aurora West, Sec. 2

PLYMOUTH PLACE

CODE 7040

PLYMOUTH PLACE

4578 MCS

4/4/71

An ordinance to authorizedan act of Dedication of PLYMOUTH Place from Berkley Drive to General De Gaulle Drive and of a public walkway six feet in width through Sq.16,& Sq17 as they form a part of Aurora Gardens West,Section 2-B

4682 MCS An Ordinance to repeal Ordinance # 4578 M.C.S.

4683 MCS An Ord.to authorize an act of Dedication of Plymouth Place from Berkley Dr.to Gen.DeGaulle Dr.& of a public walkway six feet in width through Sq.16,& 17 as they form a part of Aurora Gardens West,Sec.2-B required b by the City of New Orleans for public use and convenience

Approved 9/27/71

PONTCHARTRAIN PARK

MCS 1458

8/6/58

Street Dedication & Voiding

Vodding - portions of Hayne & Lewis

Accepting - Seminary Place

Providence Place

Press Drive

St. Ferdinand Drive

Odin St.

Mendez St.

Montegut St.

Prentiss Ave. & walkways

PONTCHARTRAIN PARK, SEC. 3A

MCS 1312

3/19/58

Street Dedication

Portions of; Press Drive

Mithra St.

Montegut St.

St. Ferdinand Dri.


Seminary Place

Providence Pl.

Crosswalk, Mithra to Dwyer Rd.

POCAHONTAS STREET

CODE 7052



POCAHONTAS

Refer to Public Service map E-13

POCHE COURT WEST

4421 MCS

11/20/70

An Ordinance authorizing the dedication & acceptance of
a donation of land to the City of New Orleans to be ~~dedicated~~
dedicated to public use as a Street

POE STREET

CODE 7065

POE ST.

9411 C.S. 7/3/1894 - Changing name of Pearl St.
to Poe St.

POE DRIVE

3214 MCS

12/16/65

Dedication from the east porperty line of
Oakwood Drive easterly ro the west property
line of the intersection of the North-South
portion of Behrman Hwy in Elmwood Sub. Sec C

POET SR.

395 C.C. 11/20/1852 - Changing name to Washington St.



POEY FARRE ST.

1257 O.S. 11/5/1845 - Petition to open and continue from Foucher St. to Magazine St. in a straight line.

1281 O.S. 11/26/1845 - Resolve to open and continue from Foucher St. to Magazine St. in a straight line.

POEYFARRE STREET

CODE 7070



POINSETT STREET (Ord. 16,929-CCS) 7-18-47

An ordinance providing for the closing of certain streets or portions of streets in the New Orleans Lake Shore Land Company Tract. In section 3 Poinsett St. See ordinance 16,929

POINSETTE ST.

14285 C.C.S. 7/30/1935 - Closing street thru
grove 24 - Sec. 4. in the NO. Lake Shore Land
Co. Tract.



POITEVENT AVE.

(Villa sties)

14285 C.C.S. 7/30/¹⁹³⁵193~~5~~ - Changing name of East
Ithoca to Poitevent Ave.

POITEVENT STREET

CODE 7077



POLAND ST.

1823 A.S. 10/22/1872 - Widening of Poland St.

from Peters to Delhonde St. 3rd. dist. width of 60'

5406 C.C.S. 5/27/1919 - Close this portion des-

cribed below : East roadway of Poland St. 35' in

width from the easterly edge of neutral ground to

the easterly property line of Poland St. and ex-

tending from the river side of Dauphine St. to

a point 924' beyond River side of Chartres St.

1736 C.S. 4/17/1886 - City surveyor give the nec~~es~~

essary levels and grades for the widening of - (over)

from the river to St. Claude St.

1860 A.S. 11/12/1872 - Appraising property on
Poland St. 3rd. district.

2164 A.S. 6/4/1871 - Intention to widen on the
lower or north side from Peters St. to Delhonde.

2223 A.S. 7/9/1873 - To widen Poland St. from Peters
to Delhonde St.

6568 A.S. 7/14/1880 - Be it resolved that the sum
(\$130.46) be and hereby appropriated to Patrick
Erwin for the opening of Poland St.

POLAND AVENUE


CODE 7084

POLK STREET

CODE 7091

POLK AVENUE

CODE 7090





POLK

(en)

Report Public Service Impd-8

POLYMNIA STREET

CODE 7095



POLYMNIA ST.

9411 C.S. 7/3/1894 - Changing name of Polymnia St.
between Broad and Hagan Ave. to Elba St.

POMPANO STREET

CODE 7103

POMPANO

Refer to Public Service Map A-16.

PONCE DE LEON STREET

CODE 7110

PONCE DE LEON

7742 C.C.S. 2/19/1924 - Fron Gentilly Ave. to
Vignaud St. changed from Florida St.

PONTALBA

5246 C.C.S. 9/24/1918 - Closed from a point 116' east of Alabo St. to the west side of Tricou St.

7742 C.C.S. 2/19/1924 - From Tricou to Delery - now Alhambra.

9411 C.S. 7/3/1894 - Changing name of Jumonville St. to Pontalba St.

(10/26/54) Pontalba St. runs from West Park Place to So.R.R. r/w which crosses Canal Blvd.

PONTALBA STREET

CODE 7117

PONTCHARTRAIN REALTY CO. (SUB)

14289 C.C.S. 7/30/1935 - An ord. accepting the dedication of certain streets in the third dist. known as the Pontchartrain Realty Co. Sub.

14940 C.C.S. 9/5/1939 - An ord. accepting from Pontchartrain Realty Co. the dedication of certain streets, drives, avenues, and parks, bounded by Hibernia Ave. Paris Ave. Gentilly Ave. and Mirabeau Ave. to St. Anthony Ave.

PONTCHARTRAIN RAILROAD COMPANY

Year 1830

An act to incorporate

PONTCHARTRAIN BLVD

CODE 7122



PONTCHARTRAIN PARK SUB., SEC. #3-C MCS 1601 3/25/59

Property Exchange & Street Dedication

Voiding portion of existing Hayne

Accepting portions of 1) Hayne Blvd.

2) Press Drive

3) Pressburg St.

POPE ST.

(3rd. district)

9411 C.S. 7/3/1894 - Changing name of s treet to
Home St.

POPLAR ST.

7742 C.C.S. 2/19/1924 - From upper Foucher line to
Orleans - Jefferson Parish line, now Willow -
Formerly Poplar.

9411 C.S. 7/3/1894 - Changing name of Fifth and
Warren Sts to Poplar St.

City of Lafayette - 12/4/1845 - Poplar in the
Faubourg-Lafayette be called Camp/



POPPY LANE

(Ord. 15,093-CCS) 6-21-40

See Lake Vista Subdivision Docket 1940
Poppy Lane

PORT STREET

CODE 7129





PORT ST.

(Not present Port St.)

9411 C.S. 7/3/1894 - Changing name of Port St.
parelleling Bayou St. John from Carondelet Walk
to Esplanade St. to Moss St.

PORTAGE PLACE

CODE 7133



PORTAGE PLACE (Ord. 16,565-CCS) 7-26-46

An ordinance to authorize the opening and dedication of ~~Portage~~ Place. The subdivision known as the Florida Gardens. See ordinance 16,565.

PONTCHARTRAIN BLVD.

8246 N.C.S. 11/29/1911 - Road side of New Orleans
Navigation canal from Carrollton Ave. to west end.
now known as Pontchartrain Blvd.

14387 C.C.S. 5/7/1936 - Exchange property on Hewes St.
between Upperline of Richardson Court and lower
Bloomingdale Line. S. Rocheblave between Richardson
Court and the lower Bloomingdale Line and certain
portions of State St. Drive Ext. for the widening
of Pontchartrain Blvd.

PORTEOUS STREET

CODE 7140

PORTEOUS ST.

(Lakeview)

14618 C.C.S. 9/2/1937 - Twiggs St. from West End
Blvd. to Orleans Ave. in Lakeview changed to
Porteous St.

PORTLAND STREET

CODE 7145

PORTLAND

Refer to Public Service Map C-8

POST OAK AVENUE

3523 MCS

2/13/67

Dedication in Tall Timber #4 Sub., 5th Dist

Post Oak Avenue

4171 MCS

10/23/69

Dedication of: Tall Timbers Subdivision

POST OAK AVENUE

CODE 7149

POTOMAC STREET

CODE 7152

POTOMAC ST.

(Algiers)

8412 C.C.S. 4/29/1925 - Tenth Ave. from Wright St.
to Eighteenth St. shall hereafter be known as
Potomac St.

POTOMAC STREET

3214 MCS

12/16/65

Dedication from east of Utah Street to the intersection of Bender Blvd. then southerly to the north property line of the intersection of Donner Drive in Elmwood Sub. section C

POTOMAC STREET

3214 MCS

12/16/65

Dedication from the East property line of
Oakdale Sub. to the west property line of
Utah Street in Elmwood Sub.

Cancellation of Dedication according to
the Webb Survey of 4/7/27

POWDER STREET

CODE 7160

POWHATTAN STREET

CODE 7165

POYDRAS

(South)

14610 C.C.S. 8/3/1937 - Widening of Poydras St.

from S. Franklin (Now Loyola) and Basin (now
S. Saratoga Streets.

14703 C.C.S. 2/9/1938 - Widening of S. Poydras St.

from Loyola (old Franklin) to LaSalle (old Howard)

11736 C.C.S. 9/18/1929 - An ord. providing for sale
of unused portion of S. Roman, Poydras, being one of
the boundaries.

Also see Resolution 114.

OVER

706 C.C. 3/18/1853)

936 C.C. 6/18/1853) relative to digging ditches.

POYDRAS STREET

CODE 7173

POYDRAS PLAZA

5315 MCS

12/17/73

An Ordinance authorizing an act of agreement,
Exchange and Transfer between the city of New
Orleans and Ayrshire - LaSalle Dome Joint Venture,
the Owners of Poydras Plaza (Square 307 A, First
Municipal District);;

POYDRAS

(North)

14610 C.C.S. 8/3/1937 - Widening of Poydras St.
from S. Franklin (Now Loyola) and Basin (now
S. Saratoga) streets.

14703 C.C.S. 2/9/1938 - Widening of N. Poydras St.
from Loyola (old Franklin) to La Salle (old Howard)

Also see resolution # 114

8120 C.S. 10/5/1893 - Advertise for the rearrangement
and repaving of - from Baronne St. to Rampart St.

8215 C.S. 10/24/1893 - Amending ord. 8120 C.S.
~~that~~ the word ~~north~~ be and is stricken out.

Poydras Street

12075 MCS
CAL# 14308

11-5-87

An ordinance Authorizing Mayor to enter into
agreement with Riverwalk Assoc. to confirm
servitudes and rights of use relating to
pedestrians, ingress, and egress.

PRAGUE AVE.

2811 C.S. 2/27/1888 - Formerly Burdette.

2880 C.S. 3/27/1888 - Ord. 2811 C.S. - changing the
name of Burdette St. 7th. district to Prague Ave.

be and the same is hereby repealed.

PRANCER STREET

CODE 7180

PRANCER ST. (portions of) MCS 2173 5/9/61

Street Dedication Plantation Estates, Parcel 4

and portions of

Beck St.

Vixen St.

Fiesta St.

Comet

Copernicus

2 crosswalks

PRARO STREET

CODE 7187

PARARO

PRARO

Referral Public Service Imp. #16

PRATT DRIVE

CODE 7196

PRATT DRIVE - MCS #191 - 10/28/54

Portion between northerly line of Fillmore Ave. and southerly line of Prentiss Ave. and between northerly line of Prentiss Ave. and southerly line of Hibernia Ave. declared to have never been occupied or used by the city or public and no longer need for public use. Title transferred by act of exchange to Pontchartrain Realty Co. (Vista Park Subdivision)

PRATT DRIVE - MCS #191 - 10/28/54

An ordinance to dedicate to public use as streets, two strips of ground. (Vista Park Subdivision)

PRATT (GEO. K.) PARK - MCS #191 - 10/28/54

An ordinance to dedicate to public use as a park. See
Vista Park Subdivision.

PRATT DRIVE

15,028 C.C.S. 3/12/1940 Naming of
PRATT DRIVE from Paris Avenue to
Carnot Street.

15,028 C.C.S. 3/12/1940 PRATT DRIVE from
Paris Avenue to Carnot Drive no longer
needed for public use and exchanged for
portions of ground needed for street
areas.

PRATT DRIVE

15,028 C.C.S. 3/12/1940 Naming of
PRATT DRIVE from Hibernia Avenue to the
rear line of the lands of Gentilly or to
Pratt Drive.

15,028 C.C.S. 3/12/1940 PRATT DRIVE from
Hibernia Avenue to Pratt Drive no longer
needed for public use and exchanged for
portion of ground needed for street area

PRATT DRIVE

15,028 C.C.S. 3/12/1940

PRATT DRIVE.

Providing for the
re-opening or opening and dedication of

PRATT PLACE

CODE 7200

Preaux (also known as Cadillac) Street
(Ord. No. 18,536-CCS) 5/5/53

An ordinance to authorize the closing of a certain portion of Preaux (also known as Cadillac) Street. See ordinance 18,536.

Oak Park Gardens.

PRENTISS AVENUE 1051 MCS 5/16/57

Street Dedication Gentilly Oaks Subd.

PRENTISS AVENUE

CODE 7209

PRENTISS AVENUE MCS 1631 3/19/59
MCS 1674 - Amending MCS 1631

Street Closing

Prentiss Ave., 3rd. Dist., bounded by Bancroft Ave., Sq. 33, Bayou St. John and Sq. 46 no longer needed for public purposes.

PRENTISS AVENUE

MCS. 1526 11/26/58

Street Dedication

Sherwood Forest, Sec. C.

PRENTISS AVE.

MCS. 1223

St. Ded.

Merlie Manor, Sec. B

PRENTISS AVENUE (portion) 1073 MCS 6/20/57

Street Dedication Sherwood Forest Subd.
 Section B

PRENTISS AVENUE MCS 1458 7/31/58

Street Dedication - Section 3B Pontchartrain
Park Subd .



PRENTISS AVE.

7742 C.C.S. 2/19/1924 - Calhoun from Beauregard
to Peoples Ave. changed to Prentiss Ave.

8412 C.C.S. 4/29/1925 - Calhoun Drive from Moss St
to Paris Ave. shall hereafter be known as Prentiss Ave.

9652 C.C.S. 3/22/1927 - Accepting in exchange from
Victor & Prevost Inc. Tract certain New streets
Prentiss Ave. from middle line of St. Anthony Ave.

to the line of ~~E~~lysian Fields Ave. projexted.

11622 C.C.S. 8/22/1929 - An ord. amending ord. 9652CCS
and confirming the provission of ord. 11111 C.C.S.

PRENTISS AVENUE

15,028 C.C.S. 3/12/1940 Dedication of
Calhoun Avenue (now PRENTISS AVENUE) from
Paris Avenue to London Avenue Canal.

15,028 C.C.S. 3/12/1940 Naming of
PRENTISS AVENUE from Paris Avenue to St.
Anthony Avenue.

PRENTISS AVENUE

ORD. 18,330 CCS

MAY 23, 1952

DEDICATION AND ACCEPTANCE OF PRENTISS AVE. FROM
BABYLON STREET TO THE EAST PROPERTY LINE OF THE
MELIA SUBDIVISION.

MELIA SUBDIVISION

PRENTISS AVENUE

15,028 C.C.S. 3/12/1940 PRENTISS AVE. from Paris Avenue to St. Anthony Avenue no longer needed for public use and exchanged for portion of ground needed for street purposes.

15,028 C.C.S. 3/12/1940 Providing for the re-opening or opening and dedication of PRENTISS AVENUE.

PRENTISS STREET

MCS 1589 3/4/59

Street Dedication

Carver Lane Subdivision

1. *Journal of Management Studies*, 1997, 34, 1, 1-14.

This image shows a single sheet of white paper with horizontal blue or grey ruling lines. The lines are evenly spaced and run across the width of the page. There are approximately 20-22 visible lines. The paper appears slightly aged or off-white. There is no handwriting or printed text on the page.

PRENTISS STREET

MCS 3182

10/8/65

west of
Medication ~~in~~ Plum Orchid Addition Sub.

PRENTISS

MCS. 1513 10/22/58

Street Dedication

Shalimar Sub. Ext.

PRENTISS (portion)

MCS 1472

9/10/58

Street Dedication

Coronado Heights Sub.

PRENTISS STREET

DOCKET#1944

(Ord. 15,940-CCS)

Authorizing the opening and dedication of Prentiss St. The said Prentiss St. consists of a strip of ground measuring as follows: Beginning at a point located 2675.27 ft. north of the intersection of the east line of the property now belonging to Antonino LaNasa.

PRENTISS STREET (Ord. 16,297-CCS) 8-17-45

An ordinance to authorize the opening and dedication of Prentiss street. See ordinance 16,297

PRENTISS ST. (Ord. 16,333pCCS) 10-9-45

An ordinance to authorize the opening and dedication of Prentiss St. The said Prentiss St. consist of a strip of ground measuring as follow Beginning at a point on the east property line of Majestic Oaks Drive and 2736.92' north of the north line of the N.O.*Gentilly Highway.
See ordinance 16,333

See ordinance 17,108

An ordinance to authorize the opening and dedication of ~~P~~ a continuation of Prentiss St.

PRENTISS STREET (Ord. 17,478-CCS) 9-17-48

An ordinance to authorize the opening and dedication of Prentiss St. That certain street designated as Prentiss St. beginning at a point on the prolongation of the southerline of Prentiss St. as dedicated in Majestic Oaks Subdivision to the southern line of Mendez St. See ordinance 17,478

PRENTISS STREET
SECOND PORTION

(ORD.17,796-CCS) 2-43

An ordinance to authorize the opening and dedication of Prentiss St. Second Portion. Commencing at a point on the east property line of Ray Ave. which point is 2695.22' north of the intersection of the east property line of Ray Ave. with New Orleans-Chef Menteur Highway; Thence in an easterly direction and along a line at right angles to Ray Ave. a distance of 110' to a point See ordinance 17,796.

PRENTISS STREET FIRST PORTION
(Ord. No. 18,015 CCS) (2/2/51)

From the intersection of the south property line of Prentiss Street, as presently dedicated, and the east property line of Ray Avenue; thence, in an easterly direction and along the south property line of Prentiss Street a distance of 110' to the point of beginning; thence, in the same direction a distance of 90'; to a point; thence, to the left at an angle of ninety degrees and in a northerly direction a distance of 50'; thence, to the left at an angle of ninety degrees and in a westerly direction a distance of 90' to a point; thence,

to the left at an angle of ninety degrees and in a southerly direction a distance of 50' to the point of beginning.

PRENTISS STREET--SECOND PORTION

(Ord. No. 18,015 CCS) 2/2/51

From the intersection of the south property line of Prentiss Street, as presently dedicated, and the east property line of Ray Avenue; thence, in an easterly direction and along the line of the south property line of Prentiss Street, a distance of 250' to the point of beginning; thence, continuing in the same direction a distance of 94' to a point; thence to the left at an interior

angle of eighty-nine degrees and forty-five minutes and in a northerly direction a distance of 50; to a point; thence, to the left at an interior angle of ninety degrees and fifteen minutes and in a westerly direction a distance of 93.90' to a point; thence, to the left at an angle of ninety degrees and in a southerly direction a distance of 50' to the point of beginning.

PRENTISS ST.

ORD. 18,229

11/30/51

Dedicating same to public use, in Darby & Rhodes Subd.

PRENTISS STREET (Ord. No. 18,219 C.C.S. 11/23/51)

An ordinance to authorize the opening and dedication of -
to public use and convenience certain portions of Pren-
tiss Street, lying between the west line of Wilson Aven-
ue and the west line of Orangedale Addition Subdivision.

PRENTISS STREET
FIRST PORTION —

(ORD.17,796-CCS)

2-43

An ordinance to authorize the opening & dedication of Prentiss St. First Portion. Commencing at a point on the west property line of Ray Ave. which point is 2697.26' north of the intersection of the west property line of Ray Ave. with the New Orleans-Chef Menteur Highway; thence in a westerly direction and on ~~a~~ a line at right angles to Ray Ave a distance of 231.66' to a point. See ordinance 17,796.

PRENTISS STREET

15,271 C.C.S. 4/8/1941 Providing for the
prolongation of PRENTISS STREET in the Darby
Subdivision lying within the Third District.

PREPATORY STREETS

935 C.C. 6/18/1853 - Preparatory to cut and clear the wood from - and dig and ditches of the following streets.

706 C.C. 3/18/1853 - Authorizing to sell at auction the contract to cut and clear the wood from, and dig the ditches of the following streets.

Press Drive Grade Separation 5039 MCS 12/22/72

An Ordinance to amend Ordinance # 4802 mcs being
an Ordinance authorizing the Dedication & Acceptance of
a donation of land to the City of New Orleans to be dedicat
ed to public use for street purposes as part of the Press
Drive Grade Separation

PRESS DRIVE GRADE SEPARATION

4802 M.C.S. 3/3/72

An Ordinance to authorize the Dedication & Acceptance of a donation of land to the city of New Orleans, to be dedicated to public use for street purposes as part of the Press Drive Grade Separation

PRESS STREET

CODE 7217

PRESS

Ref to Public Service map 91-12

PRESS DRIVE

CODE 7222

PRESS DRIVE

MCS. 1601

3/25/59


Property Exchange & Street Dedication

~~Void~~ Accepting portions of Press Dr.

All in Pontchartrain Park Sub., Sec. 3-C

PRESS DRIVE MCS 1458 7/31/58

Street Dedication- Section 3B Pontchartrain
Park Subd.



PRESS DRIVE (portion)

MCS 1312

3/19/58

Street Dedication

Pont. Pk. Sec. 3-A

PRESS DRIVE

formerly FAUST STREET

(ORD. 18,133)

(ORD. 17,979-CCS)

Gentilly Woods Subdivision

PRESSBURG STREET

6706 MCS

3/23/78

AN ORDINANCE to authorize an Act of Dedication of PRESSBURG STREET (Code No. 7226), from Major Drive to Bullard Avenue.

PRESSBURG STREET

3324 MCS


4/22/66

Dedication in Sherwood Forest East Addition

PRESSBURG STREET MCS 2130 1/26/61

Street Closing

A certain portion of Pressburg St., 3rd. Dist.
designated as Parcel B Bounded by Bancroft Ave.,
Sq. 46 In Oak Park Gardens Addition, Bayou St.
John and Sq/ 4637



PRESSBURG STREET

MCS. 1601

3/25/59

Property exchange & street dedication

Accepting portion of Pressburg St. - Pontchartrain
Park Sub., Sec. 3-C

PRESSBURG STREET

St. Dedication

MCS. 1526 11/26/58

Sherwood Forest, Sec. C.

PRESSBURG (portion) /

MCS 1472 9/10/58

Street Dedication

Coronado Heights Sub.

PRESSBURG

MCS. 1223

St. Ded.

Merlie Manor, Sec. B

PRESSBURG STREET (portion) 1073 MCS 6/20/57

Street Dedication Sherwood Forest Subd.
Section B

PRESSBURG STREET 1051 MCS 5/16/57

Street Dedication Gentry Oaks Subd.



PRESSBURG STREET (ORD.18,264 -CCS) 1-18-52

An ordinance to authorize the dedication of Pressburg St. The said Pressburg St. from the intersection of the north property line of Prentis Ave and the west property line of Paris Ave. thence in a northerly direction and along the west property line of Paris Ave. a distance of 540' to the point of beginning; thence to the left at an angle of ninety degrees and in a westerly direction a distance of 1417.92'. See ordinance 18,264.

PRESSBURG STREET

15,028 C.C.S.

3/13/1940

Declaring never

to have been dedicated PRESSBURG STREET
from Paris Avenue to St. Anthony Avenue

PRESSBURG STREET

15,271 C.C.S.

4/8/1941

Providing for the
prolongation of PRESSBURG STREET in the Darby
Subdivision lying within the Third District.

PRESSBURG DRIVE - MCS #191 @ 10/28/54

An ordinance to dedicate to public use as street. See
Vista Park Subdivision.

PRESSBURGH STREET
FIRST PORTION

(ORD.17,796-CCS) 2-43

An ordinance to authorize the opening & dedication of Pressburgh St. First Portion. Commencing at a point on the west property line of Ray Ave. which point is 3237.26' north of the intersection of the west property line of Ray Ave. with the New Orleans-Chef Menteur Highway; thence in a westerly direction and on a line at right angles to Ray Ave. a distance of 231.66' to a point. See ordinance 17,796.

PRESSBURGH STREET
SECOND PORTION

(ORD.17,796-CCS) 2-43

A ordinance to authorize the opening & dedication of Pressburg St. Second Portion. Commencing at a point on the east property line of Ray Ave. which point 3235.22' north of the intersection of the east property line of Ray Ave. with New Orleans-Chef Menteur Highway; thence in an easterly direction and on a line at right angles to Ray Ave. a distance of 110' to a point. See ordinance 17,796.

PRESSBURG STREET - FIRST PORTION

Ord. No. 18,015 CCS - 2/2/51

From the intersection of the south property line of Pressburg Street, as presently dedicated, and the east property line of Ray Avenue; thence, in an easterly direction and along the south property line of Pressburg Street a distance of 110' to the point of beginning; thence, continuing in the same direction a distance of 90' to a point; thence, to the left at an angle of ninety degrees and in a

northerly direction a distance of 50' to a point; thence to the left at an angle of ninety degrees and in a westerly direction a distance of 90' to a point; thence, to the left at an angle of ninety degrees and in a southerly direction a distance of 50' to the point of beginning.

PRESSBURG STREET - SECOND PORTION

(Ord. No. 18,015 CCS) 2/2/51

From the intersection of the south property line of Pressburg Street, as presently dedicated, and the east property line of Ray Avenue; thence, in an easterly direction and along line of the south property line of Pressburg Street a distance of 250' to the point of beginning; thence, continuing in the same direction a distance of 91' 65" to a point; thence, to the left at an interior angle of eighty-nine degrees and forty-five minutes and in a northerly direction a distance of 50' to a point; thence, to the left at

an interior angle of ninety degrees and fifteen minutes and in a westerly direction a distance of 91.16' to a point; thence, to the left at an angle of ninety degrees and in a southerly direction a distance of 50' to the point of beginning.

PRESSBURG

7783 C.C.S. 3/1/1924 - Declaring street as never
dedicated thru Milne Tract from Alfred St. to

Paris Ave.

2629 C.C.S. 7/25/1915 - Close from Brutus to

Mexico St.

9219 C.C.S. 7/26/1926 - Opening and dedicating from-

Bayou St. John to Alfred.

9652 C.C.S. 3/22/1927 - An ord. exchanging certain

streets for others which are no longer needed for public
use, within the Victor & Prevost Inc. Tract. (over)



Such as Pressburg St. from middle of St. Anthony
Ave. to Elysian Fields Ave. to be ~~added~~ closed.

11622 C.C.S. 8/22/1929 - An ord. amending ord.

9652 C.C.S.

PRESSBURG STREET

CODE 7226



PRESTON PLACE

3556 MCS

3/30/67

Dedication from Brunswick Court to Berkley Drive

PRESTON PLACE

CODE 7230

PRESTON PLACE

4454 MCS

1/18/71

An Ordinance to authorize the city of New Orleans to exchange and transfer certain portions of streets as shown on a street Dedication Plan of Holly Park Sec.2

PRESTON ST.

(Now Annunciation)

6299 A.S. 1/21/1880 - Changing name of Preston

between Audubon Park and Upperline to Annunciation St.

PREVOST ~~STREET~~ Row

CODE 7235

PREVOST ROW

(Algiers)

8412 C.C.S. 4/29/1925 - Shepard Row, from Odeon St.
to London St. shall hereafter be known as Prevost Row.

PRIEUR

(North)

2187 O.S. 5/26/1855 - Opening of New Prieur and

5770 C.C.S. Old Prieur, etc.

2339 A.S. 10/1/1873 North of Canal St. shall be
North Prieur St.

PRIEUR, NORTH STREET



CODE 7243

NO. PRIEUR ST. (Ord. 15,821-CCS) 8-17-43

An ordinance accepting the extension of No. Prieur St. The said No. Prieur St. across the Holy Cross Tract, extending from its western, or upper boundary line to its eastern or lower boundary line, including those portions of said Streets which will be incorporated into the widening of Reynes. St. See ordinance 15,821

PRIEUR PLACE

CODE 7245



PRIEUR

(South)

7742 C.C.S. 2/19/1924 - Changing name from Peters St.

from its juncture with S. Prieur to S. Claiborne.

11910 C.C.S. 1/7/1930 - Changing name of S. Prieur

to Esther St. from Palmer Ave. to Foucher Line.

14608 C.C.S. 8/3/1937 - An ord. providing for the

exchange of a portion of S. Johnson at Jefferson Ave.

no longer required for street purposes, in return

for a portion of ground at Jefferson Ave. and south

Prieur St. square 715, sixth municipal district,



same being required for the opening and widening

of S. Prieur St.

2339 A.S. 10/1/1873 South of Canal St. shall be
South Prieur Street.



PRIEUR SOUTH STREET

CODE 7247



PRICHARD PLACE

CODE 7257



PRITCHARD ST.

Book of Carrollton - Naming of streets - 12/26/1860

12957 C.C.S. 3/30/1931 - Authorizing the purchase
of property for the extension of Pritchard St.

from Upperside of State Street Drive to upper


Bloomington Line.

PRIMROSE DRIVE

3145 MCS

7/27/65

Dedication from Curran Road in
Meadow Groves Park Sub.



PRIMROSE DRIVE

5356 MCS

2/11/74

An Ordinance to amend the title and Section One of Ordinance 3275 M.C.S. entitled: " An Ordinance to authorize the dedication and acceptance of PRIMROSE DRIVE.

PRIMROSE DRIVE

CODE 7250

PRIMROSE DRIVE

3275 MCS

2/10/66

Dedication in Ardyn Park Sub.

PRINCE STREET (PRIVATE

CODE 7251

PRINCE STREET

formerly MARYBETH LANE

In La Kratt Tract from Morrison Rd to
Hayne Blvd.

PRINCESS STREET (PRIVATE

FORMERLY ALLISON LANE

LA Kratt Tract. from Morrison Rd to Hayne Blv

PRINCESS STREET (PRIVATE)

CODE 7252

Property Exchange

5449 MCS

6/12/74

An Ordinance to authorize the City of New Orleans to execute an Act of Exchange and Transfer of a portion of Cumberland Court between General Meyer Avenue, and Patterson Drive, fifth Municipal District, no longer needed for Public purposes

PROSPER ST.

395 C.C. 11/20/1852 - Changing name of street to
N. Dergigny.

PROTECTION ST.

8264 N.C.S. 11/29/1911 - Upper limit Parish of Orleans from River to North Line and upper protection to lake changed to Jefferson Ave.

9411 C.S. 7/3/1894 - Changing name of Bernadotte St. between 12th. St. and the north line st. to Protection St.

9411 C.S. 7/3/1894 - Changing name of upperline St. between river and North Line St. to Protection St.

PROVIDENCE PLACE (Ord. ~~18418~~-CCS) 5-~~0~~-49

17618

An ordinance to authorize the opening and dedication of Providence Place. A certain street or portion of ground 70 ft. in width lying parallel to and 693.5 ft. west of the eastern property line of the New Orleans Baptist Theological Seminary. See ordinance

~~18418~~. 17618

PROVIDENCE PLACE (portions of)

MCS 2187 5/9/61

Street Dedication - Pontchartrain Park, Section 4

and portions of Campus Blvd.

Vienna Court

Madrid St.

Hibernia widening

PROVIDENCE PLACE MCS 1458 7/31/58

Street Medication - Section 3B of Pontchartrain
Park Subd.

PROVIDENCE PLACE

MCS 2758

12/29/63

Dedication for Providence Place in Pontchartrain Park

PROVIDENCE PLACE

MCS 2758

12/20/63

Changed from Madman Street

PROVIDENCE PLACE

CODE 7265

PROVIDENCE PLACE (portion) MCS 1312

3/19/58

St. Ded.

Pont. Pk. Sec. 3-A

PRYTANIA ST.

7742 C.C.S. 2/19/1924 - Wall changed to Prytania
between Audubon Park and Leake Ave.

6299 A.S. 1/21/1880 - Changing name of Prytania
and Cortland to Prytania St.

Prytania

12223 MCS
CAL#13656

12-23-87

An ordinance authorizing the revocation of
dedication of a portion between Walnut Street
and Audubon Park between Squares 39 and 40.

PRYTANIA STREET

CODE 7272

PRYTANIA WALK

395 C.C. 11/20/1852 - Changing name of street to
Terpsichore St.

PTOLEMY STREET (Ord. 15,729-CCS) 3-2-43

An ordinance accepting the dedication of Ptolemy St. The said Ptolemy St. having a width of forty ft. and extending in an east-west direction from Tita St. through and beyond Odeon St. See ordinance 16,729.

PTOLEMY ST.

(Ord. No. 16,367 G.G.S. - 12/17/45)

An ordinance to close a portion of - having a length along Hermosa St. of 22 ft. and a frontage along Ptolemy St. of 225 ft.; said portion being of triangular shape, as shown on No. 7 on plan B-5/1-1146-A.

PTOLEMY ST. ORD. 16,986 Sept. 5, 1947

Close from Horace to Flanders (Sq. 13)

Exchange - City of New Orleans with J.J. Manson,
C.Manson, Jr.
Bertha Manson

C.O.B. 555/473



PTOLEMY STREET

(Ord. 16,986-CCS) 9-5-47

An ordinance providing for the transfer to James J. Manson certain unused street property no longer required for public use. A certain portion of ground in the fifth district of the city of N.O., consisting of all of Ptolemy St. which lies between Horace St. and London St, except that portion required for the opening of Algiers Cut-Off Highway No. C-1373.
See ordinance 16,986.

PTOLEMY STREET

CODE 7282



PTOLEMY STREET

15,729-CCS

Adm and

3-2-43



having a width of

forty feet and extending in an east-west
direction from Tita Street through and
beyond Odeon Street

14,467 C.C.S. - transferring a portion no
longer required for public use.


PUBLIC ROADS.

13923 C.S. 1/19/1898 - That the public roads along the west bank of Bayou St. John from Esplanade Bridge to Metairie Ave. be widened from 42' to 82'

15471 C.S. 7/26/1899 - That the commissioner of public works be and he is hereby directed to have opened the public roadway on the wood side of Bayou St. John, now ~~called-by~~ closed by the Louisiana Boat Club.

PUBLIC ROAD

CODE 7285



PUBLIC ROAD

395 C.C. 11/20/1852 - Changing name to New Levee St.

PYRAMID ST.

14285 C.C.S. 7/30/1935 - Closing street thru
Groves 4 and 25 (sec. 4) in the N.O. Lake Shore
Land Co. ^Tract.

QUAKER ST.

14285 C.C.S. 7/30/1935 - Closing street thru
Groves 4 and 17 (sec. 4.) in the N.O. Lake
Shore Land Co. Tract.

PROPOSED QUAIL CREEK 8639 MCS
LANE # 7293

06/07/82

SEE ORDINANCE

QUARTER ST.

14285 C.C.S. 7/30/1935 - Closing street thru
Groves 16 & 17 (Sec. 4) in the N.O. Lake Shore Land
Co. Tract.

quebec road

(Villa Sites)

8412 C.C.S. 4/29/1925 - Lawrence Road from Dwyer
Road to Morrison Road, shall hereafter be known
as Quebec Road.

QUEEN MARY DRIVE

10,969 MCS

01/02/86

AN ORDINANCE to authorize the dedication
and acceptance of Queen Mary Drive (Code
7292)

QUEEN'S STREET ~~Q~~PRIVATE

CODE 7282

QUEEN'S STREET (PRI VATE)

Formerly SHERRI LANE

La Kratt Tract from Morrison Rd to Hayne Blvd

QUEENSWAY DRIVE

7060 M.C.S.

2/21/79


AN ORDINANCE to authorize the dedication and acceptance of Queensway Drive (Code No. 7291)

QUESNELLE ST.

14285 C.C.S. 7/30/1935 - Closing street thru
Groves 2 and 16 (sec. 4) in the N.O. Lake shore
Land Co. Tract, in the 9th. ward, 3rd. dist.

QUEISSER STREET

CODE 7289



QUIESSER ST.



14285 C.C.S. 7/30/1935 - From Poitevant to Weber

Ave. - formerly Zenith.

(Lake Shore)

QUINCE STREET

CODE 7298



QUINCE ST.

9411 C.S. 7/3/1894 - Changing name of Twentieth St.
to Quince St.

14944 C.C.S. 9/13/1939 - An ord. providing for the
sale of property being a portion of Quince St. and
no longer being required for public use.

QUINTE ST.

14285 C.C.S. 7/30/1935 - Closing street through
Groves 14 - 15 - 28 - (Sec. 4) of the NO. Lake
Shore Land Co. Tract in the 9th. ward, 3rd. dist.

QUITMAN AVE.

(Villa Sites)

14285 C.C.S. 7/30/1935 - To be renamed Gannan Road

RABBITS STREET

CODE 7303

RABBITS STREET

15,275 C.C.S. 4/8/1941 Providing for exchange of property for portion of ground in Third Municipal District in Square D, Edgewood Park Heights, required for the prolongation of RABBITS STREET between Peoples Avenue and Deers Street.

RACE ST.

6193 A.S. 11/18/1879 - Extension of Race St.

5315 C.S. 5/14/1891 - An ord. providing for the up
keep of roadway from Tchoupitoulas St. to the river
on Race St.

18952 N.C.S. 9/11/1912 - Between Annunciation and
Tchoupitoulas St. shall be reconstructed and re-
arranged Sidewalk on south side 12' roadway 20'
neutral ground 22' and a paved roadway 10' in width.

RACE STREET

CODE 7310

RAIL STREET

(Ord. 15,093-CCS) 6/21/40

See Lake Vista Subdivision Docket 1940
Rail Street

~~See Lake Vista Subdivision Docket 1940~~

RAIL STREET

CODE 7317

RAINBOW STREET

CODE 7320

RAINBOW ST.

(Lake Shore)

14613 C.C.S. 8/25/1937 - Closing of street thru
Grove 21 - Sec. 3. of the N.O. Lake Shore Land Co.
Tract, in the 9th. ward, 3rd. district.

14285 C.C.S. 7/30/1935 - Closing of street thru
Groves 7 and 23 - Sec. 3. from Welland St. to Hayne Blvd

RAMPART, NORTH STREET

CODE 7329

RAMPART, SOUTH STREET

CODE 7330

RAMPART AVE.

1835 N.C.S. 6/11/1903 - Changing the name of
Rampart St. from Canal St. to ~~Exp~~lanade Ave. to
Rampart ~~St.~~ Ave

RAMPART ST.

(South)

395 C.C. 11/20/1852 - Changing name of Cercus and
Hercules to S. Rampart St.

1895 C.C. 12/14/1854 - Changing name of street
between St. Andrew and Philip from Laurent St.
to S. Rampart St.

3207 C.S. 9/26/1888 - Between Delachaise and Amelia
the width is hereby fixed at 60'.

9411 C.S. 7/3/1894 - Changing name of St. Denis St.
between Harmony and State Sts. to S. Rampart.
(over)

6379 N.C.S. 2/2/1910 - Changed the name from
St. Andrew St. to Nashville Ave. to Daneel St.

2339 A.S. 10/1/1873 South of Canal Street shall
be South Rampart Street.

RAMPART

(North)

7842 C.C.S. 4/19/1924 - Widening of N. Rampart St.
below Esplanade Ave. to the full width now existing
above Esplanade Ave. and extending N. Rampart to
St. Claude Ave.

8454 C.C.S. 6/16/1925 - Supplemental to cord. 7842 CCS.

1835 N.C.S. 6/11/1903 - Changing the name of - from
Canal St. to Esplanade, to Rampart Ave.

395 C.S. 11/20/1852 - Changing name of Love St. to
N. Rampart St.

2339 A.S. 10/1/1873 North of Canal St. shall be
North Rampart Street.

RAMSEY DRIVE

(portion of)
Street Dedication

MCS. 1700 7/22/59


Aurora Gardens Ext. #1

RAMSEY DRIVE

CODE 7338

RANDOLPH STREET

CODE 7345



RANDOLPH

Refers to Public Service Corp. D-10


RANDOLPH AVENUE (Ord. No. 17,698 C.C.S. 10/21/49)

Ordinance authorizing the opening and dedication of
Randolph Boulevard in the Third Municipal District
of the City of New Orleans.

see Int. Docket 14-49

RANKIN STREET

CODE 7347



RANSOM STREET

7759 MCS

08/29/80

AN ORDINANCE to authorize the dedication
and acceptance of RANSOM Street (Code No.7351)

RANSOM STREET

5230 MCS

8/20/73

AN ORDINANCE authorizing the sale at public auction of a 15' strip of ground (formerly a drainage ditch) b/b Ranson St. Square 4 in Darby Rhodes Subd. Warfield st. & square 3 in P Plum Orchard Subd. 3rd M.D no longer needed for public use

RANSOM STREET

CODE 7351

RANSOM ST.

ORD. 18,229

11/30/51


Dedicating same to public use, in Darby & Rhodes Subd.

RANSOM STREET

MCS 3182

10/8/65

Dedication ^{west of} ~~in~~ Plum Orchid Addition



RANSOM STREET

MCS. 1589 3/4/59

Street Dedication

Carver Lane Subdivision

RANSON

MCS. 1565 1/21/59

Street Dedication

Francis Subdivision

RANSON

MCS. 1513 10/22/58

St. Dedication

Shalimar Sub. Ext.

RANSON STREET (Ord. No. 18,219 CCS - 11/23/51)

An ordinance to authorize the opening and dedication of certain portions of - to open and dedicate to public use and convenience certain portions of - lying between the west line of Wilson Avenue and the west line of Orangedale Additions Subdivision.

RANSOM STREET

DOCKET#1944

(Ord. 15,940-CCS)

Authorizing the opening and dedication of Ransom St. The said Ransom St. consists of a strip of ground measuring as follows: Beginning at a point located 1055.27 ft. north of ~~the~~ intersection of the east line of the property now belonning to Antonino LaNasa.

RANSOM STREET

(Ord. 15,940-CCS)

3-14-44

Opened and dedicated for public

use

RANSOM STREET (Ord. 16,297-CCS) 8-17-45

An ordinance to authorize the opening and dedication of Ransom Street. The said Ransom street consists of a strip of ground measuring as follows. See ordinance 16,297

See ordinance 17,108

An ordinance to authorize the opening and dedication of Ransom St. continuation.

RANSOM STREET (Ord. 16,333-CCS) 10-9-45

An ordinance to authorize the opening and dedication of Ransom Street. The said Ransom St. consists of a strip of ground measuring as follows: Beginning at a point on the east property line of Majestic Oaks Drive and 1116.92' north of the north right of way line of the N.O.- Gentilly Highway measuring thence in an easterly direction and at right angles to Majestic Oaks Drive a distance of 147.49' See ordinance 16,333

RANSOM STREET (Ord. 17,478-CCS) 9- 17-48

An ordinance to authorize the opening and dedication of Ransom Street. That certain street designated as Ransom Street, beginning at a point on the prolongation of the north line of Ransom Street as dedicated in Majestic Oaks Subdivision to the north line of Robin Street. See ordinance 17,478

RANSOM ST.
FIRST PORTION

(ORD. 17,796-CCS) 2-43

An ordinance to authorize the opening & dedication of Ransom St. Commencing at a point on the west property line of Ray Ave. which point is 1077.26' north of the intersection of the west property line of Ray Ave. with the New Orleans - Chef Menteur Highway; thence on a line at right angles to Ray Ave. and in a westerly direction a distance of 231.66' to a point.
See ordinance 17,796

RANSOM STREET
SECOND PORTION

(ORD. 17,796-CCS)

2-43

An ordinance to authorize the opening & dedication of Ransom St. Second Portion. Commencing at a point on the east property line of Ray Ave. which point is 1075.22' north of the intersection of the east property line of Ray Ave. with the New Orleans-Chef Menteur Highway; thence at right angles to ray Ave. & in as easterly direction a distance of 110' to a point. See ordinance 17,796.

RANSOM STREET

15,271 C.C.S. 4/8/1941

prolongation of RANSOM STREET Providing for the
Subdivision lying within the Third District.

RAPIDES DRIVE

15,028 C.C.S. 3/12/1940 Naming of
RAPIDES DRIVE from Paris Avenue to St.
Anthony Avenue.

15,028 C.C.S. 3/12/1940 RAPIDES DRIVE from
Paris Avenue to St. Anthony Avenue no longer
needed for public use and exchanged for por-
tion of ground needed for street purposes.

RAPIDES DRIVE

9652 C.C.S. 3/22/1927 - Accepting in exchange from Victor & Prevost Inc. Tract certain new streets. Rapides Drive from middle line of St. Anthony Ave. to the line of Elysian Fields Ave. projected.

11622 C.C.S. 8/22 /1929 - An ord. amending ord. 9652CCS and confirming the provisions of Ord. 11111 C.C.S.

RAPIDES STREET

(Ord. No. 18,536-CCS)
5/5/53

An ordinance to authorize the opening of a certain portion of Rapides Street. See ordinance 18,536.

Oak Park Gardens.

RAPIDES DRIVE

CODE 7359



An ordinance to authorize the opening & dedication of Ray Ave. Commencing at a point on the New Orleans-Chef Menteur Highway, which point is 39.86' east of the line dividing Section 39 and Section 40, Township 12 South, Range 12 East Southeastern land district of La. east of the ~~My~~ Mississippi River thence in a northerly direction. See ordinance 17,796.

RAY AVENUE

CODE 7368

RAYNE DRIVE

CODE 7375



PARIS PARK SUBDIVISION

RAYNE DRIVE

(Ord. 15,398-CCS) 9-5-41

An ordinance to authorize the opening and dedication of Rayne Drive. Rayne Dr. begins at a point on the rear line of the property a distance of 268.78 ft. from the intersection of said rear line and the line of the Municipal Nursery property, thence with a width of 50 ft. runs first to the east side of Van Avenue a distance of 100 ft. then beginning on the west side of Van Avenue. See ordinance 15,398

1

READ BOULEVARD

MCS. 1578 2/4/59

Street Renaming

Read Road to Read Blvd. , Chef Hwy. to Dwyer

READ ROAD

MCS. 1578

2/4/59

Street Renaming

Read Road to Read Boulevard, Chef Hwy. to Dwyer

READ ROAD

4962 MCS

9/29/72

An Ordinance changing the name of READ ROAD, from DWYER ROAD to MORRISON ROAD, in the Third Municipal District shall be hereafter known as READ BOULEVARD.

*also extend from Morrison to Hayne Blvd & be
known as Read Blvd*

READ ROAD

ORD. 18,384

Aug. 8, 1952

Extension of Read Road between the rear line of Gentilly
Lands and Chef Menteur Highway

See Division 3, Streets , Extension

Under Street Extensions

READ SHELL ROAD

CODE 7388

REALFORT ST.

14613 C.C.S. 8/25/1937 - Closing street thru
Grove 20 in the New Orleans Lake Shore Land Co.
Tract in the 9th. ward 3rd. district.

Red Maple Drive 11454 MCS
Cal#13602

10/29/86

An Ordinance to authorize the dedication and acceptance of
Red Maple Drive (on Plan of Street dedication by J. J.
Krebs and Sons)

Subject to Final Approval of Subdivision #73/86

RED OAK COURT

4715 MCS

11/5/71

An Ordinance to authorize an act of Dedication of Red Oak Court and Red Oak Drive in the Tall Timbers Subd.# 7

RED OAK DRIVE


4715 MCS

11/5/71

An Ordinance to authorize an act of Dedication of Red Oak Court and Red Oak Drive from Henry M. Waltemath in the Tall Timbers Subd. # 7



REDFISH

Refer to Public Service No. B-16




REDWOOD STREET'

CODE 7403



REDWOOD STREET MCS. 1440 7/31/58

Street Dedication - Lakeland Acres Addition
Subd.



REDWOOD

MCS. 1206



10/15/57

St. Ded.

Lakeland Acres

REEL STREET

CODE 7410



REEL

Robert Taylor Service Map D-15

REELFOOT STREET

CODE 7416

REELFOOT ST.

(Lake Shore)

14613 C.C.S. 8/25/1937 - Closing of street thru
Grove 20, sec. 3.

14285 C.C.S. 7/30/1935 - Closing of street thru
Grove 23 - Sec. 3. of the N.O. Lake Shore Land Co.
Tract in the 9th. ward, 3rd. district.

REGENCY MALL (PRIVATE)

CODE 7421

REGENCY MALL

Formerly DENNIS LANE

La Kratt Tract

From Morrison Rd to Hayne Blvd.

REGENT ST.

7742 C.C.S. 2/19/1924 - From Hay Place to Lake Ave
formerly Mercer St.

REGENT STREET

CODE 7423

RELIGIOUS STREET

CODE 7431

RELIGIOUS ST.

73676

~~18707~~ C.C.S. 4/7/1932 - Providing for the closing
of that portion of Religious between St. Andrew
and St. Mary.

City of Lafayette - 12/4/¹⁸⁴⁵~~1854~~ - Bellechasse St.
shall be called Religious.

8952 N.C.S. 9/11/1912 - Close from Race to Robin St.

WEST RENAISSANCE COURT

6554 MCS 10/27/77

AN ORDINANCE TO AUTHORIZE THE DEDICATION AND ACCEPT-
ANCE OF WEST RENAISSANCE COURT (CODE NO. 7435)
ASHLAND DRIVE (CODE NO. 7434) CHANELLE COURT (CODE 1510
PARLANE COURT (CODE NO. 6695) JEANNEE COURT (CODE NO.
4514) . MCRAVEN COURT (CODE 5732), LAKE CARMEL DRIVE
(CODE NO. 4825) WAYSIDE DRIVE (CODE NO. 0622) AND
SHADOLAWN AVE. CODE NO. 8169. in lake CARMEL
SUBDIVISION, NO. 1 IN SECTION 27 OF LAKRATT TRACT (forme.
NEW ORLEANS LAKESHORE LAND COMPANY SUBDIVISION) IN THE
THRID DISTRICT OF NEW ORLEANS, STATE OF LOUISIANA, AND
ALL AS SHOWN IN ACCORDANCE WITH A STREET DEDICATION.

PLAN MADE BY WALTER S. STONE, LAND SURVEYOR, DATED

9/29/77

RENDON, NORTH STREET

CODE 7439

RENDON ST.

(North)

13364 C.S. 5/28/1897 - Authorizing the purchase of property and providing for the opening of - from its present terminus to Grand Route St. John.

11006 C.S. 7/11/1895 - From its terminus to Grand Route St. John.

395 C.C. 11/20/1852 - Changing name from Second St to N. Rendon St.

12904 C.S. 11/27/1896 - Appropriated of money for the opening for Rendon ?

(over)

13911 C.S. 1/5/1897 - Treasurer to pay the sum of \$3800.00 for property purchased necessary for the opening of Rendon St.

13977 2/2/1898 - Ord. 13911 C.S. be amended and re-enacted.

14136 C.S. 4/7/1898 - Mayor Authorized to give a certain triangular portion of ground to F. T. DUNBAR as in the original agreement between the said F. T. DUMBER AND THE CITY OF NEW ORLEANS.

14249 C.S. 5/11/1898 - Amending ord. 14136 C.S.

12973 C.S. 12/30/1896 - Ord. for appropriation of funds for the opening of N. Rendon St.

13139 C.S. 2/25/1897 - Take necessary steps to expropriate property necessary for the opening of From Washington Ave. to the baquet line of Grand Route St. John.

13907 C.S. 1/5/1898 - Sell expropriated prop. and money

RENDON ST.

(North)

from same to be placed in a fund mark: Improvement
and grading Rendon and Dupre St.

2339-A.S.-10/1/1873 -

to be called North of Canal St
Rendon St.

S. RENDON STREET

4984 MCS

10/19/72

An Ordinance authorizing the sale at public auction of a portion of S.RENDON ST. between EARHART BLVD, & Washington AVE. Canal Right-of Way no longer needed for Public use

RENDON, SOUTH STREET

CODE 7440

RENDON

(South)

12904 C.S. 11/27/1896 - Appropriated of money
for the opening of Rendon ?????

12963 C.S. 12/30/1896 - Ord. for appropriation
of funds for the opening of S. Rendon St.

395 C.C. 11/20/1852 - Changing name from Second
to S. Rendon St.

13975 6/2/1923 - Portion closed between Perdido St
and the New Basin Canal.

13907 C.S. 1/5/1896 - Sell expropriated property and
money for same to be placed in a fund marked. Improve-
ment and grading Rendon & Dupre. (over)

13911 C.S. 1/5/1897 - Treasurer to pay the sum of
\$3800.00 for property purchased necessary for the
opening of Rendon St.

13977 C.S. 2/2/1898 - Ord. 13911 C.S. be amended and
re-enacted.

2339 - A.S. - 10/1/1873 - South of Canal St
to be called South Rendon

RUE RENEE

CODE 7442

RUE RBNEE

3392 MCS

8/18/66



Dedication in Bocage Sub. Algiers

REPUBLIC ST.

9411 C.S. 7/3/1894 - Changing name of Warsaw St.
to Republic St.

REPUBLIC STREET

CODE 7447



RESOLUTION


114

POYDRAS

(South & North)

REYNES ROAD

CODE 7469



REYNES STREET



8670 MCS

07/06/82

SEE ORDINANCE

REYNES STREET

CODE 7464



REYNES STREET 8/17/43 *Sealed*

15,821-CCS- 8/17-43 An ordinance accepting the ~~and~~ dedication by the City Home Builders of a ~~portion~~ portion of ground for the widening of Reynes St and the dedication of Tennessee St and the extension of N.Derbigny. N.Prieur N.Galvez N.Tonti & Dorgenois through a certain portion of the Holy Cross Tract located in the 3rd ~~Eng~~ Municipal Dist of the City of N.O. lying between N Claiborne & Florida Avenues

REYNOLDS STREET

5165 MCS

5/11/73

An Ordinance to authorize the City of New Orleans to exchange and transfer portions of REYNOLDS STREET from its intersection with the southerly right of way line of Gen.deGaulle Drive to Norman Canal

RHINE STREET

CODE 7477

RESTGATE ROAD

4710 MCS

10/21/71

An Ordinance to authorize the dedication and acceptance
of RESTGATE ROAD from Morrison Rd. to Plainfield Drive
in accordance with street dedication Plan of Lake Forest
Subdivision No. 8 (Warwick East), Sec. 24, portion of lot 2,
of the LaKratt Tract


Repealed by MCS 4725 11/19/71
See MCS 4726 - 11/19/71

REX PLACE

9103 C.C.S. 5/26/1926 - Accepting and dedication of the street designated as Rex Place in the square bounded by Jackson Ave., S. Derbigny, Second and S. Roman St.
See 8665 C.C.S.

REX PLACE

CODE 7455



RHINE STREET

3214 MCS

12/16/65

Dedication from the west line of Ara Street
to the west line of the intersection of the n
north-south portion of Victory Drive in
Elmwood Sub. *Section C*

Rhine Street

12324 MCS

3-3-88

An ordinance authorizing exchange, transfer
and revocation of dedication.

Rhine Street

12325 MCS
CAL# 14390

3/3/88

An ordinance authorizing revocation of
dedication and sale of portion adjacent to
Square C and D Verlander Tract in Fifth
Municipal District.

RHODES AVENUE

MCS 3167

8/27/65

Dedication--From Eton Street to Woodland Drive

RHODES AVENUE


(Ord. 17,705 -CCS)

DOCKET # 1940

Authorizing the opening and dedication of from
Woodland Highway to Aurora Drive.

RHODES AVENUE

CODE 7485



RHODES DRIVE

CODE 7490

RHODES DRIVE


ORD. 18,229

11/30/51

Dedicate to public use, RHODES DRIVE
From Lombard St. to Dwyer Rd.

RHODES STREET

CODE 7491



RHODES STREET

MCS1862

3/14/60

Street Dedication

Oxford Place, Aurora, Sec.A

RICE ST.

8754 C.C.S. 10/29/1925 - Closing part of Rice St.
adjoining Hurstville, and exchanging same for
other portions of ground.

RICHARD STREET

CODE 7498

RICHARDSON COURT

9507 C.C.S. 2/9/1927 - Changed from - ^{to} ~~fr~~ Vincennes
Place within the square 106 and 105 between S.
Rocheblave and S. Miro St.

RICHLAND ROAD


DOCKET #1947

(Ord. 17,586-CCS)

Authorizing the open and dedication to the public use and convenience the extension of streets. The said Richland Road consist of a strip of ground beginning at a point on the Southwesterly intersection of Newton St. and Richland Road.

RICHLAND ROAD

CODE 7505




RICHLAND STREET (Ord. 17,600-CCS) 4-14-49

An ordinance to authorize the opening and dedication of Richland St. The said Richland St. consists of a strip of ground commencing at a point where the west property line of Richland St. intersects the south property line of St. Clair Gardens Extension. See ordinance 17,600

RICHMOND PLACE

CODE 7510



RICHMOND PLACE

Report to Public Service Insp. J-7

RICKS PLACE

CODE 7516

RIDGEFIELD DRIVE

7060 M.C.S.

2/21/79

AN ORDINANCE TO AUTHORIZE the dedication and
acceptance of Ridgefield Drive (Code No. 7521)

Ridgefield Dr.

11785 MCS

5/11/87

CAL# 14,012

CODE 7521


An ordinance authorizing dedication and
acceptance of within limits of Kingswood Sub.
Third Municipal District.

RIDGELY ST.

9206 N.C.S. 11/22/1912 - Changing the name of -
from Bayou St. John to the New Basin Canal to
Chapelle St.

RIDGEWAY ROAD

CODE 7524



RIDGEMAY

Yours truly,
R. L. Ridgeway

RIGA STREET

(Ord. 16,929-CCS) 7-18-47

An ordinance providing for the closing of certain streets of portions of streets in the New Orleans Lake Shore Land Company Tract. In section 3 Riga St. See ordinance 16,929

RIGA ST.

14285 C.C.S. 7/30/1935 - Closing street through
Groves 3 and 26 (Sec. 3) of the N. O. Lake Shore
Land Co. Tract in the 9th. ward, 3rd. district.

RING STREET (Ord. No. 19,352-CCS)
(LAKESHORE SUBDIVISION)

2/2/53

An ordinance to authorize the dedication of a certain portion of Ring Street. See Ordinance No. 19,352.

RING STREET

CODE 7533

RING STREET

MCS 2347



12/7/61

Street Re-naming:

An ordinance to change the name of Trujillo
Dr. to Ring St.

RINGOLD STREET

CODE 7536



RINGOLD

Refer to Public Service Map 10-8

RIO C

RIO GRANDE STREET 3214 MCS

RIO GRANDE STREET

CODE 7544

Dedic
the w

Dedication from east of Utah St
westerly to the intersection of
then southerly to the north por
the intersection of ~~Elmwood~~ Bend
Elmwood Sub., Section C

RITA DRIVE


MCS 3163

8/23/65

Dedication from the Eastern Property line
of Grove 26

RITA DRIVE

CODE 7548



RITA DRIVE

3614 MCS

8/7/67

Changing the name to BEACH DRIVE

RIVER DRIVE

CODE 7550

RIVER ROAD

MCS. 1692

7/1/59


Renaming - Streets

Patterson Rd. to River Rd., Intracoastal Canal to

USN Ammo Dump

RIVER ROAD

CODE 7555



RIVER ST.

(Algiers)

9411 C.S. 7/3/1894 - Changing name of Jefferson St.
to River St.

RIVER OAKS DRIVE - #164 MCS - 9/30/54

An ordinance to authorize the dedication and acceptance of, between the south side of Gen. Meyer and the south side of Erikson (River Oaks Subdivision)

RIVER OAK DRIVE

CODE 7562

RIVER OAKS DRIVE MCS 2397 3/29/62

Street Dedication - River Oaks Extension Subd.
Estates

RIVER OAKS DRIVE MCS 2330 11/16/61

Street Dedication - River Oaks Estates Subd.

RIVER OAKS DRIVE 607 MCS March 1, 1956

Dianne Park Inc., dedicated to public use
and convenience River Oaks Drive.

C.O.B. 608, Folio 654

RIVER PARK SUBDIVISION - SECTION C.MCS 1476

10/1/58

Street Dedication

Portion of Blair

Berkley St.

portion of Maumus

Walkways

AN ORDINANCE to authorize an Act Of Dedication of a 10 foot strip to be added to Rivertree Court (code 7568), within the limits of River Oaks Court addition, Fifth M.D., as delineated on a plan by Dufrene Surveying & Engineering Inc., dated October 18, 1994.

Proposed Rivertree Court 7417 MCS 12/13/80



AN ORDINANCE to authorize an Act of Dedication of proposed Rivertree Court. (Code 7568) and a One-Foot strip of ground adjacent to proposed Rivertree Court, north of existing General Meyer Avenue, all within the limits of a proposed subdivision in the Fifth Municipal District known as River Oaks Court Subdivision.

RIVIERA AVENUE (Ord. 17504-CCS) 17048

An ordinance to authorize the opening and dedication of Riviera Ave. That certain ~~st/ve~~ Street designated as Riviera Ave, commencing at a distance of 544' from and north of Mirabeau Ave. See ordinance 17504

RIVIERA AVENUE

CODE 7570



~~Riviera~~
RIVERA AVENUE

(ORD.18,144-CCS) 7/20/51
Docket No. 102-50

An ordinance to authorize the dedication & opening of portions of Rivera Ave. The said Riviera Ave from the intersection of the South property line of Filimore Ave. and the west property line of Cartier Ave. thence in a southerly direction and along the west property line of Cartier Ave. a distance of 827' to the point of beginning . (See ordinance 18,144.


ROBERT ST.

14521 C.C.S. 12/24/1936 -

14736 C.C.S. 5/23/1938 -

ROBERT STREET

CODE 7579



ROBERT E LEE BLVD.

7742 C.C.S. 2/19/1924 - From West End Blvd. to Beauregard Ave. changed from Adams Ave., also Lee Blvd. or Ave. from Jefferson Parish line to Pontchartrain Blvd. changed to Rob. E. Lee Blvd.

14574 C.C.S. 6/1/1937 - An or. authorizing a change in the alignment of the (old) R.E.Lee Blvd. The alignment of the (new) R.E. Lee Blvd. constituted as a replacement or extension of the (old) R. E. Lee Blvd. the same is dedicated as a public street or highway forever.

ROBERT E. LEE BOULEVARD

(Ord. 15,093-CCS)
6-21-40

See Lake Vista Subdivision
Robert E. Lee Boulevard

Docket 1940

Robert E. Lee



12127 MCS
CAL# 14391

12-1-87

An ordinance authorizing a lease with Holy
Trinity Cathedral for Robert E. Lee Bounded by
intersection with St. Bernard, Spanish Fort
Subdivision, Bayou St. John, and Robert E. Lee.

ROBERT E LEE BLVD.

CODE 7585



ROBERT E. LEE BLVD. MCS 2361 1/4/62

An ordinance providing that Hibernia Ave., extending from the East side of Bayou St. John to Press Dr. shall be known as Robert E. Lee Blvd.

ROBERT E. LEE BLVD. 1420 MCS

7/10/58

Robert E. Lee Blvd. between the Jefferson-
Orleans Parish Line and the West Property
of Pontchartrain Blvd. shall hereafter be
known as West Robert E. Lee Blvd.

R. E. LEE BLVD, WEST 1420 MCS 7/10/58

R. E. Lee between the Jefferson-Orleans
parish line and the west line of Pontchartrain
Blve. will be known as West R. E. Lee.

ROBERT E. LEE, WEST, BLVD.

CODE 7586

ROBERTSON

(North)

- 12163 C.C.S. 5/14/1930 - Closing portion of N. Robertson from Press St. to Montegut and exchange Street areas thus closed with the Southern Railway Co. for certain portions of the Grillot Tract to be acquired by the City of N.O. for the extension of St. Bernard Ave.
- 395 C.C. 11/20/1852 @ Changing name of St. John the Baptist to N. Robertson ?St.
- 10411 C.S. 3/12/1895 - Open from Reynes To Delery St.
(over)

- 12434 C.C.S. 7/29/1930 - Closing certain portions of N. Villere and N. Robertson between Press and Montegut and to exchange street areas closed with the Mente & Co. for certain portions of the Grillot & Tract to be acquired by the City of N. O. for the extension of St. Bernard Ave.
- 12266 C.C.S. 6/18/1930 - Correcting of ord. 12163 .cc S 5/14/1930 all places in this ord. that mentions Southern Railway Co. be stricken out and replaced with the N. O. and Northeastern R.R. Co.
- ~~12434~~ 1615 N.C.S. 2/10/1903 - Closing of N. Robertson St. from St. Louis to Carondelet Walk.

ROBERTSON, NORTH

14,288 C.C.S. 7/30/35

exchange of portion
of - from Feliciana to Montegut St.

N. ROBERTSON STREET

(Ord. No. 17,751 dated 2/10/50)

An ordinance to authorize the opening and dedication of N. Robertson Street running between Reynes Street and the subdivision property line more particularly described on a Plan of Subdivision made by F. C. Gandolfo, Jr., Surveyor, dated 6/5/47.

ROBERTSON, NORTH STREET

CODE 7597

ROBERTSON NO. ST.

ORD. 18,113

Dedication of, from the property of the Board of
Commissioners of the Port of New Orleans to the
Holy Cross Tract

CANAL PARK SUBDIVISION DOCKET 12-48

ROBERTSON, SOUTH STREET CODE 7598

ROBERTSON STREET

(SOUTH)

9411 C.S. 7/3/1894 Changing name of Locust St. to S. Robertson; also changing name of Breslow St. in Sixth Dist. to S. Robertson.

2293 N.C.S. 3/7/1904 S. Robertson St. be extended thru the old police jail site from Perrilliot St. to Cypress Street.

3540 2/7/1906 Repealing Ord. 2293 N.C.S.

14961 C.C.S. 10/11/1939 An Ord. accepting five parcels of land from the Housing Authority of N.O. and naming and dedicating same as street extension needed for

OVER

public use. Also, this procedure has voided certain street areas, one of them being S. Robertson St. which voiding has been permitted by City of N.O. in order to facilitate the development of this public housing project.

1717 N.C.S. 3/27/1903 S. Robertson from Perrilliat St to Cypress shall be opened and graded.

2339 A.S. 10/1/1873 Robertson St. north of Canal St. shall be North Robertson; south of Canal shall be South Robertson.

ROBIN ST.

(Dedicated) (Vicinity of Milne
Girls Home)

7783 C.C.S. 3/1/1924 - Declaring street as never
dedicated thru Milne Tract from Bayou St. John
to Paris Ave.

ROBIN STREET

CODE 7610

ROBIN STREET (Ord. 17,225-CCS) 3/19/48

An ordinance to authorize the opening and dedication of certain portions of Robin St.
See ordinance 17,225

ROBIN ST.

(Vicinity of the River)

903 O.S. 10/29/1844 - Application for opening between
New Levee and Tchoupitoulas.

930 O.S. 11/26/1844 - Open between Tchoupitoulas and
New Levee.

1471 O.S. 8/21/1846 - Progress of opening.

1916 O.S. 8/5/1847 - Intention of opening of - from
New Levee to Tchoupitoulas St.

1957 O.S. 8/2/1847 - Same as ord. 1916 O.S.

5251 O.S. 7/9/1860 - Closing from Coliseum to Camp/

6193 A.S. 11/18/1879 - Extention of, (over)

5315 C.S. 5/14/1891 - An ord. provided for the up
keep of roadway from Tchoupitoulas to the River. on
Robin St.

2429 N.C.S. 5/7/1904 - Robin St. from the river to
Camp St. shall be known as Euterpe St.

ROBIN (Ord. 15,947-CCS) 8-14-44

An ordinance to authorize the opening
and dedication of certain portions of
the above street See Ord. 15,947-CCS

ROBIN HOOD DRIVE

MCS. 1526 11/26/58

St. Dedication

Sherwood Forest, Sec. C.

ROBIN HOOD STREET (ORD. 17, 9790CCS) 17-49

now KENDALL DRIVE (ORD. 18,133)

An ordinance to authorize the dedication of Robin Hood St. in the Gentilly Woods or Gentilly Village in subdivision. See ordinance 17,979)

N. ROCHEBLAVE ST.

FIRST PORTION

(Ord. No. 18,014) 2/2/51

CCS

From the intersection of the north property line of N. Galvez Street and the east property line of Jourdan Avenue; thence in a northerly direction and

along the east property line of Jourdan Avenue a distance of 1,122' 1" 6''' to the point of beginning; thence to the right at an angle of ninety-one degrees and forty minutes and in an easterly direction a dis-

tance of 300' to a point; thence to the left at an angle of ninety-one degrees and forty minutes and in a northerly direction a distance of 49' 0" 4''' to a point; thence to the left at an angle of eighty-eight degrees and twenty minutes and in a westerly direction a distance of 300' to a point on the east property line of Jourdan Avenue; thence to the left at an angle of ninety-one degrees and forty minutes and in a southerly direction and along the east property line of Jourdan Avenue a distance of 49' 0" 4''' to the point of beginning.

N. ROUCHEBLAVE ST.

SECOND PORTION

(Ord. No. 18,014)
CCS

2/2/51

From the intersection of the north property line of N. Galvez Street and the east property line of Jourdan Avenue; thence in northerly direction and along the east property line of Jourdan Avenue a distance of 1,122' 1" 6''' to a point; thence to the right at an angle of ninety-one degrees and forty minutes and in an easterly direction a distance of 350' 0" 2''' to the point of beginning; thence continuing

in the same easterly direction a distance of 136' 6" 5''' to a point; thence to the left at an angle of ninety-one degrees and forty minutes and in a northerly direction a distance of 49' 0" 4''', thence to the left at an angle of eighty-eight degrees and twenty minutes and in a westerly direction a distance of 136' 6" 5''' to a point; thence to the left at an angle of ninety-one degrees and forty minutes in a southerly direction a distance of 49' 0" 4''' to the point of beginning.

ROCHEBLAVE

(North)

4836 O.S. 11/26/1859 - Opening of - from Bayou Road
to Claiborne.

5014 O.S. 3/20/1860 - Opening of - from Bayou Road
to Columbus.

8264 N.C.S. 11/29/1911 - From St. Bernard to lower
limits changed from Virtue St.

2339 A.S. 10/1/1873 - North of Canal St. to be
called North Rocheblave St.

ROCHEBLAVE, SOUTH STREET CODE 7624

ROCHEBLAVE

(South)

7742 C.C.S. 2/19/1924 - From Minturn's juncture with

S. Rocheblave to lower line of Morlas was Minturn.

14387 C.C.S. 5/7/1936 - S. Rocheblave St. between

Richardson Court and Vincennes Place.

2339 A.S. 10/1/1873 - South of Canal St. to be
called South Rocheblave St.

N. Roehenblave

11387 MCS
CAL #13482

10-4-86

**An ordinance authorizing the sale of a servitude adjacent
to Lot A, Square 1339, Third Municipal District.**

10. *Journal of the American Medical Association*, 2000; 284: 2689-2695.

N. Rocheblave

18043 CCS

3/2/51

Dedication from Jourdan Ave. to Holy Cross
Tract.

PROPOSED ROCHON AVENUE 8309 MCS 09/21/81

AN ORDINANCE to repeal ordinance No.8241 MCS

PROPOSED ROCHON AVENUE 8241 MCS 07/21/81

PROPOSED ROCHON AVENUE 8241 MCS 07/21/81

ROBINHOOD DRIVE

CODE 7614

ROCKTON CIRCLE EAST

4735 MCS

11/8/71

An Ordinance to authorize the dedication and acceptance of ROCKTON CIRCLE EAST, being a curved, semi-circular street, east off WEAVER ROAD, having access to READ ROAD on south side of said ROCKTON CIRCLE EAST;

ROCKTON CIRCLE WEST



4735 MCS

11/8/71

An Ordinance to authorize the dedication and acceptance of
ROCKTON CIRCLE WEST, being a curved, semi-circular street,
west off WEAVER ROAD;

ROCLAY STREET

CODE 7633



ROCLAY

Refer to Public Service Rep. 1-16

RODER STREET

CODE 7642

RODER

Refer to Public Service Map H-16

ROFFIGNAC

(Downtown)

8264 N.C.S. 11/29/1911 - Changing name from
Williams St. to Roffignac.

ROFIGNAC ST.

(Not present Roffignac St.)

395 C.C. 11/20/1852 - Changing name to Terpsichore.


1842 O.S. 6/10/1847 - Intention to open between
New Levee and Front Sts. so it be a uniform width
from Tchoupitoulas to River.

1888 O.S. 7/15/1847 - Widening of - between New Levee
and Front Sts. so that it may be of uniform width.

196 C.C. 7/16/1852 - The treasurer payed to John
Donovan \$6000 for his lot at the corner of Levee &
Rofignac, necessary for the opening of Rofignac St.

ROFFIGNAC STREET

CODE 7651




ROGER WILLIAMS

Letter to Public Service mp E-10

ROMAN, NORTH STREET

CODE 7669



ROMAN ST.

(North)

9556 C.C.S. 2/9/1927 - Installing footwalks on
N. Roman St. from St. Roch Ave. to Almonaster
Ave.

1153 C.C. 7/29/1853 - Closing of Roman St.

1615 N.C.S. 2/10/1903 - Closing of Roman St. from
St. Louis to Carondelet Walk.

2339 A.S. 10/1/1873 - North of Canal St. to be
called North Roman St.

S. Roman St.

12334 MCS
CAL# 14647

3-3-88

Code #7670

An ordinance authorizing exchange, transfer and
revocation of dedication of portion with NOPSI
for a parcel to be dedicated for Lake Forest
Blvd. and a parcel to be dedicated for Cypress/
Lafayette Connection.

South Roman St.
Code 7670


12334 MCS
CAL# 14647

2-4-88

An ordinance authorizing the exchange, transfer, and revocation
of dedication of a portion, to NOPSI, for 2 parcels of ground
in the First and Third Districts required for street purposes.

ROMAN, SOUTH

CODE 7670



ROMAN ST.

(South)

11736 C.C.S. 9/18/1929 - An ord. providing for the sale of certain unused portion of S. Roman St. formerly St. James St. located in First district, forming a triangle at S. Claiborne Ave. and Poydras St. in square 461, bounded by Lafayette and Bolivar Sts.

2339 A.S. 10/1/1873 - South of Canal St. to be called South Roman St.

ROMAN SO.

ORD. 18,264

1/25/52

Closing of, from Third st. a distance of 448'
towards Washington Ave.

For ordinance see St. voiding folder "So. Roman &
Fourth Sts." Docket 6-51

ROME SQUARE

15,028 C.C.S. 3/12/1940 Declaring never
to have been dedicated that portion of
ground designated as ROME SQUARE in the area
bounded by St. Anthony and Edinburgh Avenues
and Annette and Dublin Streets

N. ROMEO PLACE

(ORD.17,979-CCS) 17-49

An ordinance to authorize the dedication of
N. Romeo Place in the Gentilly Woods of Gentilly
Village subdivision. See ordinance 17,979)

N. ROMEO PLACE

(Ord. 17,979-CCS)

now ST. FERDINAND DRIVE

(Ord. 18,333)

DREUX AVENUE

(Ord. 18,333)

Gentilly Woods Subdivision

S. ROMEO PLACE

(Ord. 17,979-CCS)

now STEPHEN GIRARD AVENUE

(Ord. 18,333)

ST. FERDINAND DRIVE

(Ord. 18,333)

An ordinance to authorize the dedication of S. Romeo Place in the Gentilly Woods or Gentilly Village Subdivision. (See Ordinance 17,979.)

ROMULUS STREET

CODE 7679

ROMULUS

Refer to Public Service map E-10

ROMULUS ST.

7742 C.C.S. 2/19/1924 - From N. Boundary of Fair
Grounds to Henry (Castiglione) changed from Carolyn St.

7742 C.C.S. 2/19/1924 - From Dugue Tract to Henry
(Castigilion St.) changed from Gayoso St.

Romulus Street

12326 MCS

3-3-88


CAL#14429

Code #7679

An ordinance authorizing the exchange
transfer and revocation of dedication of a
portion.

ROOSEVELT MALL

CODE 7690



ROOSEVELT

MCS 1794

7/22/59

Street renaming

to Veronica

ROOSEVELT PLACE

CODE 7695

ROOSEVELT



Place

Report to Public Service day 1

F-9



ROSA PARK PLACE

CODE 7703



ROSALIA BRIVE

CODE 7710



ROSALIA DRIVE


MCS. 1599 3/25/59

Street Dedication

Donna Villa Addition

ROSALIE ALLEY

CODE 7716




ROSARY DRIVE

(Ord. 17,189-CCS) 3-5-48

An ordinance to authorize the dedication of Rosary Drive. Rosary Drive in the Third Municipal District of this City, in the place known as Mirabeau Gardens, Section "G." and the exchange of a portion of said Wilton Drive for the said Rosary Drive. See ordinance 17,189

ROSARY DRIVE

CODE 7722




ROSALIND ST.

3rd. district.

9411 C.S. 7/3/1894 - Changing name of Rossine St. to
Rosalind St.

ROSEDALE DRIVE

CODE 7729



ROSEDALE DRIVE

15,167 C.C.S. 10/17/1940 Exchange of prop-
erty in order to extend ROSEDALE DRIVE in an
easterly direction to a point where it will
meet the new extension of Toulouse St., North
of City Park Avenue

ROSEDALE DRIVE

15,172 C.C.S. 10/17/1940 Authorizing the closing to public use of that certain portion of ROSEDALE DRIVE between St. Louis Street and the new prolongation of Toulouse Street, North of City Park Avenue.

ROSEDALE DRIVE

7742 C.C.S. 2/19/1924 - From Canal Blvd. to Toulouse
formerly Old Metairie Road.

ROSEDALE SUB.



14642 C.C.S. 10/29/1937 - An ord. providing for the sale of property being a portion of lot No. 9 square no. 2 Rosedale Sub. Said Square being bounded by Gentilly Lane, Monroe, Columbus, and America Sts.

ROSE HILL CEMETERY

12732 C.C.S. 12/17/1930 - Opening of London Blvd.
and Paris Ave. through Rose Hill Cemetery.


ROSELAND BLVD.

CODE 7731



ROSELYN PARK PLACE

CODE 7733



ROSELYN DR.

7th Fl. (Q2)

Ref'd to Public Service map L-16

ROSEMARY PLACE



5130. MCS

4/16/73

An Ordinance authorizing the sale at public auction of a portion of street area designated as part of ROSEMARY PLACE bounded by Square 448, MOUND AVE. & Southern R/R Right-of-Way, Second Municipal Dist. no longer needed for public use.

ROSEMARY PLACE

CODE 7738



ROSEMARY PLACE

Report to Public Service Map - E-8

ROSEMONT PLACE

MCS 2125

2/7/61

Street Name Change

Carver Lane to Rosemont Place

100

1

ROSEWOOD PLACE


5648 MCS

3/7/75

AN ORDINANCE to authorize the dedication and acceptance of proposed ROSEWOOD PLACE, being a curved street between Read Road and Dwyer Road, all within the limits of the proposed subdivision in the Third District known as Lakeland Acres Subdivision.

ROSIERE STREET

CODE 7747



ROSI ERE

Refer to Public Service Map F-10

ROSS ST.

(Carrollton)

9411 C.S. 7/3/1894 - Changing name of Rousseaux St.
to Ross St.

ROSSINI ST.

(3rd. dist.)

9411 C.S. 7/3/1894 - Changing name of street to
Rosalind St.

ROQUETTE ST.

(Part of Kerlerec St.)

9411 C.S. 7/3/1894 - Changing name of Washington St.
between Broad and Kerlerec St. to Roquette St.

ROSSEAU STREET

CODE 7755

ROUSSEAU ST.

CITY OF LAFAYETTE 12/4/1845 - St. Amand shall be
called Rousseau.

ROUSSEAUX (Carrollton)



9411 C.S. 7/3/1894 Changing name of street to
Ross Street.

ROUSSELIN ALLEY

10088 C.C.S. 12/8/1927 - Changing the name of Rousselin
alley to Rousselin Drive from St. Bernard Ave to
Laharpe St.

ROUSSELIN DRIVE

CODE 7770



ROUSSELIN DRIVE

10088 C.C.S. 12/8/1927 - From Laharpe St. to
St. Bernard Ave. - formerly Rouselin Alley.

PROPOSED ROUTE 64

M.C.S. 4635


8/16/71

ROUTE NO. 64

4526 MCS

4/5/71

An Ordinance to change the name of ROUTE # 64 to
LAKE FOREST BOULEVARD.




ROUQUETTE ST.

(Formerly Washington St.)

9595 C.S. 8/30/1894 - Changing the name of De Soto St.

ROY STREET

CODE 7770



ROYAL ST.

(Late Cascalvo)

4132 C.C. 8/6/1858 - Opening from Louisa to Desire.

10411 C.S. 3/12/1895 - Opening from Lizardi to Charbound.

5197 C.C.S. 8/20/1918 Close from Poland Ave. to Kentucky St.

395 C.C. 11/20/1852 - Changing name of Casa Calvo to Royal St.

4638 C.C. 6/10/1859 - Resolved for the opening of Royal St. late CasaCalvo for the sum of \$150
(over)

144 N.C. 7/6/1866 - Resolved that the Mayor be and he is hereby requested to open Royal St.)formerly CasaCalvo) from Louisa to Congress.

247 N.S. 9/18/1866 - Resolved that the Mayor hereby authorized and requested to take necessary step to have opened Royal St. (Late Casa Calvo) from Louisa to Congress.

5406 C.C.S. 5/27/1919 - Close from Poland to Kentucky St.

ROYAL STREET

CODE 7775

ROYAL STREET

4700 MCS

10/7/71

AN ORDINANCE THAT ROYAL ST. be closed to vehicular traffic from the northern curb of BIENVILLE ST. to the southern curb of ORLEANS ST. between the hours of 11:00 a.m; & 4 p.m. on weekdays and 11:00a.m. & 7:00 p.m. on Saturdays & Sunday

RUBY STREET

(Ord. No. 19,352-CCS)



2/2/53

LAKE SHORE SUBDIVISION)

An ordinance to authorize the dedication of a certain portion of Ruby Street in LAKE SHORE SUBDIVISION for use as a street. See Ordinance No. 19,352.

RUBY STREET

CODE 7782



RUCK STREET

CODE 7785

RUCK STREET (portions of) MCS1874

4/5/60

Street Dedication

Lauradale Addition Subdivison

Rue Parc Fontaine

3686 MCS

11/2/67

Dedication of: From present terminus to southwest
line of Parc Fontaine Sub. , Ext. #1

Dedication of :

3848 MCS

6/20/68

From present terminus to southwest line of
Parc Fontaine Sub., Ext. #2

Rugby Court

5066 MCS

1/12/73

An Ordinance to authorize an Act of Dedication of
proposed Rugby Court

RUTH ST.

7742 C.C.S. 2/19/1924 - North boundary of Fair


Grounds to Henry (Castiglione) changed to N. Lopez St.

RYE ST.

14613 C.C.S. 8/25/1937 - Closed thru Groves 12 and 17
in the N. O. Lake Shore Land Co. Tract in the 9th.
ward, 3rd. district.

RUTH DRIVE

CODE 7787



RUTH DRIVE

3614 MCS

8/7/67


Changing the name of Ruth Dr. to DRIFTWOOD DR3

RUTH DRIVE

MCS 3162

8/23/65

Dedication of-- From the easter property line
of Grove 26



RYE ST.

(Lake Shore)

14613 C.C.S. 8/25/1937 - Closing of street thru
Groves 12 and 17 Sec. 3.

14285 C.C.S. 7/30/1935 - Closing street thru
Groves 3 and 26 Sec. 3 of the N. O. Lake Shore
Land Co. Tract in the 9th. ward, 3rd. district.

RYE STREET

(Ord. 16,929-CCS) 7-18-47

An ordinance providing for the closing of certain streets of portions of streets in the New Orleans Lake Shore Land Company Tract. In section 3 Rye St. See ordinance 16,929