

SABINE STREET

CODE 7789

SABINE ST.

(Algiers)

8412 C.C.S., 4/29/1925 - Ninth Ave. from Third
St. to J. J. Manson Line changed to Sabine St.

SABINE STREET

3214 MCS

12/16/65

Dedication from the east of Utah Street, to the intersection of Bender Blvd. then southerly to the north property line of the intersection of Donner Drive in Elmwood Sub. section C

SABINE STREET

3214 MCS

12/16/65


Dedication from the East Property line of O
Oakdale Sub. to the West property line of
Utah Street in Elmwood Sub.

Cancellation of dedication according to the
"ebb survey of ~~4/7/65~~ 4/7/27

SAFRANO (3rd Dist.)

9411 C.S., 7/3/1894 - Changing name of Solomon
St. to Safrano St.

Changing name of Solomon



SAGE

Refer to Public Service map E-12

SAGEBRUSH STREET

CODE 7792

SAGEBRUSH

MCS 1794

7/22/59

5th in D

Street renmaing
from Second

SAIL STREET


7571 MCS

04/01/80

MCS 4258

3/20/70

SALEM DRIVE-PROPOSED BURKE ROAD TO PROPOSED BUNKER HILL RD.



ST. ADELINE ST.



395 C.C., 11/20/1852 - Changing name to Willow St.

ST. AMAND ST.

City of Lafayette, 12/4/1845. St. Amand St. shall be
called Rousseau.

ST. ANDREW STREET

CODE 7793



ST: ANDREW ST. (now S. Liberty)

955 C.C., 7/7/1853--Running parallel with Claiborne St.,
Fourth District, be known as Benton St.

ST. ANDREW

5410 O.S., 12/4/1860. Intention to widen from St. Charles to Dryades 53 ft. 4 in. 4 lines. Also open from Dryades to Howard St. to a width of 122 ft. 9 in.

5497 C.C., 3/1/1861. To cause St. Andrew St. from St. Charles to Dryades St. to be widened 53 feet and to open St. Andrew St. from Dryades to Howard St. to a width of 122 feet and 9 inches.

5551 C.C., 4/5/1861. Widening of St. Andrew St. from St. Charles to Dryades St. to a width of 53 feet 3 in. and 4 lines.

5700 C.C., 7/12/1861. Authorized to cause the curbstones and sidewalks to be properly returned at the intersections of St. Andrew St. where said street has been recently opened.

5706 O.S., 7/20/1861. Widening from St. Charles to Dryades to 53 ft. $\frac{1}{2}$ in.

(over)

ST ANN STREET

CODE 7795

ST. ANN

7742 C.C.S., 2/19/1924--From Taylor Ave. to Lake Pontchartrain, now Martin Street.

10,607 C.C.S.--Authorizing two squares of ground to be purchased for an auditorium bounded by St. Claude, St. Peter, N. Liberty, St. Ann Sts.

11,115 C.C.S., 1/30/1929--Closing of St. Claude St. from St. Peter St. to St. Ann St.

ST. ANTHONY STREET

CODE 7797

ST. ANTHONY AVENUE

15,028 C.C.S. 3/12/1940

Providing for the
re-opening or opening and dedication of
ST. ANTHONY AVENUE.

ST. ANTHONY AVENUE (Ord.16,486-CCS)5-3-46

An ordinance authorizing and directing the closing of all public streets, portions of avenues and parks in the property of Pontchartrain Realty Company, Inc. in the Third District of this city, in the place known as Mirabeau Gardens in sections "F" and "G" bounded by St. Anthony Avenue. See ordinance 16,486.

ST. ANTHONY AVE. (Gentilly)

9652 C.C.S., 3/22/1927. Closing of St. Anthony Ave. from the rear line of Gentilly Lands to Edinburg Ave. and accepting dedication of St. Anthony Ave. from Hibernia Ave. to rear line of Gentilly Lands.

11,111 C.C.S., 1/30/1929 - Carrying out provisions of Ord. #9652.

11,622 C.C.S., - An ordinance amending ordinance 9652 C.C.S. and confirming the provision of Ordinance 11,111 C.C.S. (8/22/1929)

14,940 C.C.S., 9/5/1939 - An ordinance accepting from Pontchartrain Realty Co. Inc., the dedication of certain streets, avenues, drives, parks, in subdivision owned by said company, bounded by Hibernia Ave., Paris Ave., Gentilly Ave., Mirabeau Ave. to St. Anthony Ave. to point of beginning.

(over)

ST. ANTHONY STREET (Ord. No. 15,680 dated 12/1/42)

An ordinance to dedicate...b.b. Grand Avenue and Mount Olivet. See ordinance in Gentilly Park Subdivision file.

ST. ANTHONY (west of Norman Meyer) MCS 1794 7/22/59

Street renaming
to Pelopidas

ST ANTHONY AVENUE

15,028 C.C.S. 3/12/1940 Naming of
ST ANTHONY AVENUE from Hibernia Avenue to
the rear line of the lands of Gentilly.

15,028 C.C.S. 3/12/1940 ST ANTHONY AVE
from Hibernia Avenue to the rear line of
the lands of Gentilly no longer needed
for public use and exchanged for portion
of ground needed for street purposes.

ST. ANTHONY ALLEY

7742 C.C.S., 2/19/1924. From Chartres to Royal,
now Pere Antoine Alley.

FOUR FOOT STRIP (Ord. 15,941-CCS)
2-14-44

Ordinary
An ordinance authorizing and directing the closing of a four foot strip taken from St Anthony Avenue on its west side extending from the north boundary of Rome square in a northerly direction, a distance of 352.45 ft. between equal parallel lines to the south boundary of New York Street, containing an area of 1409.88 square feet

A FOUR FOOT STRIP (Ord. 15,876-CCS)
11-23-43

CLOSING

AN ORDINANCE authorizing the CLOSING of a four foot strip taken from ST. ANTHONY AVENUE on the east boundary and adjoining Square 5049 on its westerly boundary extending from north boundary of Roma Square to the south boundary of present Mexico Street, thence from the north boundary of present Mexico street containing in all 14,361.13 sq ft.

ST. AVIDE ST.

395 C.C., 11/20/1852 - Changing of name to N.
Claiborne Ave.



ST. AZELIA ST.

City of Lafayette, 12/4/1845 - Change of name to
Live Oak.

395 C.C., 11/20/1852 - From Exposition Blvd. to
St. Mary changed to Constance St.

ST BERNARD AVENUE

CODE 7801



ST. BERNARD AVENUE (ord. No. 18,536-CCS) 5/5/53

An ordinance to authorize the opening of a certain portion of St. Bernard Avenue. See Ordinance 18,536.

Oak Park Gardens.

ST BERNARD AVENUE

15,058 C.C.S. 5/7/1940 Providing for the purchase of certain properties for the opening, widening and extension of ST BERNARD AVE

15,128 C.C.S. 8/15/1940 Authorizing an agreement for the extension of ST BERNARD AVE by means of an underpass under the right-of-way of N.O. Terminal Co. at intersection of Florida Walk and proposed extension of St. Bernard Avenue.

St. BERNARD AVENUE

15,154 C.C.S. 10/4/1940 Authorizing the
acquisition of certain properties for the
widening and extension of ST. BERNARD AVENUE,
from Foy to Sere Streets.

15,230 C.C.S. 12/31/1940 Purchase of property
in the Third Municipal Dist. and dedicating
same for opening of ST. BERNARD AVENUE
thereon between Sere and St. Denis Street.

ST. BERNARD AVENUE (Ord. 15,058-CCS) 5- 7-40

An ordinance that said property, when purchased, shall be dedicated for the opening, widening and extension of St. Bernard Avenue from Sere to Foy Streets. See ordinance 15,058

NEW ST BERNARD (Formerly Allen)

Ord 15,941-CCS 3-14-44

Closing of certain portions of said street
beginning at the north boundary of
Hibernia Avenue (formerly Edinburgh Street)
to the south boundary of Mexico Street

St. Bernard Avenue

11387 MCS
CAL #13482

10-4-86

An Ordinance authorizing the sale of servitude adjacent to
Lot A Square 1339, Third Municipal District.

ST. BERNARD AVENUE

(ord.MCS# 187) 10/28/54

An ordinance appropriating a sum not to exceed \$54,000 for the improvement of St. Bernard Avenue from Prentiss Avenue from the North end of the development of the Oak Park Garden Addition Subdivision (C. J. True)

ST. BERNARD (NEW)

731 C.C. 3/26/1853 Value of property to be assessed
in the opening of New St. Bernard St.

1153 C.C. 7/29/1853 Opening of New St. Bernard St.

1793 C.C. 10/20/1854 Exchange of a lot of ground for
the opening of St. Bernard St.

1337 N.S. 3/10/1869 Opening of new St. Bernard St.

1134 C.C. 7/28/1853 Exchange of property for continu-
ation of new St. Bernard St.

1982 C.C. 2/2/1855 Exchange property for opening of
St. Bernard.

ST. BERNARD AVE.

5862 N.C.S., 6/1/1909 - Purchase of property on St. Bernard near N. Johnson for opening of--.

5770 C.C.S., 6/15/1920 - Exchange of property for the opening of St. Bernard Ave.

7842 C.C.S., 4/19/1924 - Extending St. Bernard from St. Claude to N. Rampart St.

8454 C.C.S., - Supplemental to Ordinance 7842 C.C.S. providing for the opening of St. Bernard St.

12,163 C.C.S., 5/14/30 - Closing portions of N. Villere and N. Robertson from Press to Montegut

(over)

and exchanging street areas thus closed with the Southern Railway Co. for certain portions of the Grillot Tract to be acquired by City for the extension of St. Bernard Ave.

12,164 C.C.S., 5/14/1930 - Exchange of property for the extension of St. Bernard Ave.

12,165 C.C.S., 5/14/1930 - Opening of St. Bernard from De Saix Place to Florida Ave.

12,266 C.C.S., 6/18/1930 - Correcting of ordinance 12,163 C.C.S.

12,434 C.C.S., 7/29/1930 - Closing certain portions of N. Villere & N. Robertson between Press and Montegut and to exchange street areas closed with Mente & Co. Inc. for certain portions of the Grillot Tract to be acquired by the City of New Orleans

(see Card 2)

ST. BERNARD AVE.

2.

for the extension of St. Bernard Ave.

14,288 C.C.S., 7/30/1935 - Exchange certain portions of Montegut St. from N. Villere St. to N. Claiborne Ave. for the opening of St. Bernard Ave.

ST. CHARLES ST.

395 C.C., 11/20/1852 - Changing name from Nayades
St.

130 A. S., 5/31/1870 - St. Charles St. above Tivoli

Circle shall hereafter be known as St. Charles Ave.

2189 N.C.S., 12/30/1903 - From Canal St. to Lee

Circle changed to St. Charles Ave.

ST. CHARLES AVENUE

CODE 7810

ST. CHARLES AVE.

758 C.S. 6/27/1884 - Reducing the height of the neutral ground on St. Charles Ave. from Lee Place to Madison St.

~~94~~11 C.S. 7/3/1894 - Changing name of First St.

which is a continuation of St. Charles Ave. between River and Carrollton Ave. to St. Charles Ave.

130 A.S. 5/31/1870 - Changing the name of St. Charles St. to St. Charles Ave. above Tirol Circle and

hereby establishing sidewalks 18' width, two roadways 36' 6" in width, one neutral ground 19'. (over)

233 A.S. 7/5/ 1870 - Amendatory of ord. 130 A.S. in width of sidewalks, roadway, and neutral ground. 2189 N.C.S. 12/30/1903 - Changing the name of St. Charles St. to St. Charles Ave. from Canal St. to Lee Circle.

ST. CHARLES AVE.

130 A.S., 5/31/1870 - Changing the name of St. Charles St. to St. Charles Ave. above Tivoli Circle and hereby establishing sidewalks, 18 ft. in width, two roadways, 36 ft. 6 in. in width, one neutral ground of 19 ft.

233 A.S., 7/5/1870 - Amending Ordinance No. 130 A.S.

758 C.S., 6/27/1884 - Reducing the height of the neutral ground on St. Charles Ave. from Lee Place to Madison Street.

9411 C.S., 7/3/1894 - Changing name of First St. which is a continuation of St. Charles Ave. between River and Carrollton Ave. to St. Charles Ave.
2189 N.C.S., 12/30/1903 - Changing the name of St. Charles St. to Charles Ave. from Canal St. to the Lee Circle.

St. Charles Ave.

11755 MCS.

4/27/88

CAL# 13942

An ordinance authorizing lease of Air Space
for a Canopy over St. Charles Avenue adjacent
to Square 235, Fourth Municipal District.

St. Charles Ave.

12267 MCS

12-23-87

Code No. 7810

CAL# 14566

An Ordinance to authorize the City to enter into lease contract with YMCA for certain property designated as that portion of St. Charles Avenue adjacent to Lot A, Sq. 182, 1st. Municipal District.

ST. CHARLES ROAD

CODE 7811

ST. CHARLES ROAD (Ord. 15,399-CCS) 9-5-41

An ordinance accepting the dedication of
certain street bounded by St. Charles Road
See ordinance 15,399

ST. CHARLES ROAD (Villa Sites)

8412 C.C.S., 4/29/1925 - St. Charles Road, from
Dwyer Road to Lake Pontchartrain, shall hereafter
be known as Manhattan Road.

14,285 C.C.S., 7/30/1935 - Changing name of Danube
Ave. to St. Charles Road.

St. Claire Land Co.

14409 C.C.S. 7/21/36 - agreeing to transfer to the ciyt of New Orleans a right of way 100' in width extending 1258.7.0. feet diagonally across from the east property line to the west prop. line of St. Claire Gardens subdivision to be dedicated as Algiers Cut Off Hwy. Route No. C1373.

ST. CLAUDE AVE.

395 C.C., 11/20/1852 - Changing name of street between St. Bernard Ave. and U. S. Barracks from Good Children to St. Claude St.

12,605 C.S., 8/27/1896 - Formerly St. Claude St. from Elysian Fields to Delery.

14,896 C.S., 12/28/1898 - Plan prepared showing the necessary ground for widening of St. Claude Ave. through Jackson Barracks.

7842 C.S.S., 4/19/1924 - Widening of St. Claude between Columbus and Elysian Fields.

8454 C.C.S., 6/16/1925 - Supplemental to Ordinance
7842 C.C.S.

St. Claude Ave.

12251 MCS

12-10-87

CAL# 14526

An ordinance granting Riverway Gas Pipeline Co. permission to construct, maintain, and operate a natural gas pipeline system within the R.O.W.s of St. Claude Ave., Marais St., Claiboren Ave. and Florida Ave.

ST. CLAUDE AVENUE

CODE 7816

ST. CLAUDE COURT

9030 C.C.S., 3/31/1926 - In square 336, a strip of ground to be known as St. Claude Court from N. Rampart to St. Claude Ave.

1

2

3

4

5

6

7

8

9

10

11

12

13

14

15

16

17

18

19

20

21

22

23

24

25

26

27

28

29

30

31

32

33

34

35

36

37

38

39

40

41

42

43

44

45

46

47

48

49

50

51

52

53

54

55

56

57

58

59

60

61

62

63

64

65

66

67

68

69

70

71

72

73

74

75

76

77

78

79

80

81

82

83

84

85

86

87

88

89

90

91

92

93

94

95

96

97

98

99

100

101

102

103

104

105

106

107

108

109

110

111

112

113

114

115

116

117

118

119

120

121

122

123

124

125

126

127

128

129

130

131

132

133

134

135

136

137

138

139

140

141

142

143

144

145

146

147

148

149

150

151

152

153

154

155

156

157

158

159

160

161

162

163

164

165

166

167

168

169

170

171

172

173

174

175

176

177

178

179

180

181

182

183

184

185

186

187

188

189

190

191

192

193

194

195

196

197

198

199

200

201

202

203

204

205

206

207

208

209

210

211

212

213

214

215

216

217

218

219

220

221

222

223

224

225

226

227

228

229

230

231

232

233

234

235

236

237

238

239

240

241

242

243

244

245

246

247

248

249

250

251

252

253

254

255

256

257

258

259

260

261

262

263

264

265

266

267

268

269

270

271

272

273

274

275

276

277

278

279

280

281

282

283

284

285

286

287

288

289

290

291

292

293

294

295

296

297

298

299

300

301

302

303

304

305

306

307

308

309

310

311

312

313

314

315

316

317

318

319

320

321

322

323

324

325

326

327

328

329

330

331

332

333

334

335

336

337

338

339

340

341

342

343

344

345

346

347

348

349

350

351

352

353

354

355

356

357

358

359

360

361

362

363

364

365

366

367

368

369

370

371

372

373

374

375

376

377

378

379

380

381

382

383

384

385

386

387

388

389

390

391

392

393

394

395

396

397

398

399

400

401

402

403

404

405

406

407

408

409

410

411

412

413

414

415

416

417

418

419

420

421

422

423

424

425

426

427

428

429

430

431

432

433

434

435

436

437

438

439

440

441

442

443

444

445

446

447

448

449

450

451

452

453

454

455

456

457

458

459

460

461

462

463

464

465

466

467

468

469

470

471

472

473

474

475

476

477

478

479

480

481

482

483

484

485

486

487

488

489

490

491

492

493

494

495

496

497

498

499

500

501

502

503

504

505

506

507

508

509

510

511

512

513

514

515

516

517

518

519

520

521

522

523

524

525

52

Saint Claude Avenue

12251 MCS

1/7/88

An ordinance granting permission to operate and maintain natural gas pipeline in ROW to Riverway Gas Pipeline Co.

ST. CLAUDE ST.

12,605 C.S., 8/27/1896 - Changing the name of -
between Elysian Fields and Delery to St. Claude Ave.

10,607 C.C.S., 8/1/1928 - Authorizing two squares
of ground bounded by St. Claude St., St. Peter St.,
N. Liberty St., St. Ann St., to be purchased for
the purpose of constructing an auditorium.

11,115 C.C.S., 1/30/1929 - Closing of St. Claude
St. from St. Peter St. to St. Ann.

ST. DAVID ST.

1208 A.S., 11/21/1871 - Opening St. David St. a distance of 220' at intersection of St. David & State Sts.

1454 A.S., 4/9/1872 - Payment of expropriation money for the opening of St. David St.

1821 A.S., 10/17/1872 - Payment to satisfy judgment of court in case of opening St. David St.

9411 C.S., 7/3/1894 - Changing name of St. David St. to S. Franklin St. between Felicity Road & Lower Foucher Line.

ST. DENIS STREET (ORD.8264-CCS) 11/29/11

St. Denis St. formly known as Beauregard St.

ST. DENIS ST.

9411 C.S., 7/3/1894 - Changing name of street
between Harmony and State St. to South Rampart St.

8264 N.C.S., 11/29/1911 - Formerly Beauregard St.
from Bayou St. John to Marigny and formerly Manuel
from Congress to lower limits.

ST. DENNIS STREET



8670 MCS

07/06/82

SEE ORDINANCE

ST. DENNIS STREET

CODE 7827



ST. DENIS ST. - MCS #64, 6/24/54


An ordinance revoking the dedication of all ~~that~~ portion from the West side of Independence St. to the line of the St. Geme Plantation.

ST. ELIZABETH

City of Lafayette, 12/4/1845 - Changed to Jersey.


ST. FERDINAND DRIVE

CODE 7840



ST. FERDINAND DRIVE MCS 1458 7/31/58

Street Dedication - Section 3B Pontchartrain
Park Subd.



ST. FERDINAND DRIVE

MCS 1312

3/19/58

Street Dedication

Pont. Pik. Sec. 3-A

ST. FERDINAND DRIVE

REDACTED

formerly N. ROMEO PLACE


(ORD. 18,133)

(ORD. 17,979-CCS)

Gentilly Woods Subdivision

ST. FERDINAND STREET

CODE 7835



ST. FERDINAND STREET

6872 MCS

9/21/78

ST.FERDINAND STREET

4770 MCS

1/21/72

AN ORDINANCE authorizing the sale at public auction of a portion of ST.FERDINAND ST.from 120'from Florida Ave. to SOUTHERN RAILWAY SYSTEM Right - of-Way

ST. FRANCIS ST.

632 C.C., 9/18/1843 - St. Francis St. to be
opened from Poydras to Gravier St.

ST. JAMES AVE.

2629 C.C.S., 7/27/1915 - Closed from Brutus to Mexico St.

7742 C.C.S., 2/19/1924 - From Elysian Fields to Peoples Ave. changed to Dreux Ave. and from Elysian Fields to Laussat St. changed to Filmore Ave.

7783 C.C.S., 3/1/1924 - Name changed to St. James Drive.

8412 C.C.S., 4/29/1925 - St. James Ave. from Downman Road to F. Denny Tract shall hereafter be known as Filmore Ave.

9652 C.C.S., 3/22/1927 - St. James Ave. from middle of St. Anthony Ave. to Elysian Fields Ave. to be closed.

(over)

11,622 C.C.S., 8/22/1929 - An. ordinance amending ordinance 9652 C.C.S.

ST. JAMES ST. (now N. - S. Pierce St.)



395 C.C., 11/20/1852 - Changing name of St. James
to N. & S. Pierce St.

ST. JAMES AVENUE

15,028 C.C.S. 3/12/1940 Dedication of
ST. JAMES AVE (now Fillmore Ave.) from
Paris Avenue to London Avenue Canal.

15,028 C.C.S. 3/12/1940 Declaring never
to have been dedicated ST. JAMES AVENUE
from Paris Avenue to St. Anthony Avenue.

ST. JAMES STREET CODE 7852
In the vicinity of Riverfront




ST. JAMES DRIVE

7783 C.C.S., 3/1/1924 - Formerly St. James Ave.

8412 C.C.S., 4/29/1925 - St. James Drive from Moss
St. to Paris Ave. changed to Filmore Ave.

ST. JAMES STREET CODE 7853

In the Vicinity of East N. O.



ST. JOHN AVE.

395 C.C., 11/20/1852 - Changing of name to N. &
S. Hagan Ave.

9411 C.S., 7/3/1894 - Changing name of street in
1st, 4th and 6th Districts to So. Hagan Ave.

ST. JOHN ST.

395 C.C., 11/20/1852 - Changing of name to So.
Basin St.

ST. JOHN ST. (now N. & S. Scott)

395 C.C., 11/20/1852 - Changing name of St. John
St. to No. & So. Scott St.

ST. JOHN ST. (Bellevue Subdivision)

9411 C.S., 7/3/1894 - Changing name of street to
Bell St.

ST. JOHN THE BAPTIST (Now No. Robertson St.)

395 C.C., 11/20/1852 - Changing name of street
to N. Robertson

ST. JOHN THE BAPTIST

395 C.C., 11/20/1852 - Changing of name to St.
Thomas St.

100

1

100

[illegible]

ST. JOSEPH

1383 C.S. 8/17/1885 Fixed at 40 feet wide

ST. LAWRENCE ST.

14,285 C.C.S., 7/30/1935 - Closing street thru
Groves 16-27, Sec. 3, of the New Orleans Lake
Shore Land Co. Tract in the 9th Ward, 3rd. Dist.

ST. LOUIS ST. (Lakeview Section)

8264 N.C.S., 11/29/1911 - On both sides of the Carondelet Canal from the Old Basin or St. Claude to Jefferson Davis Parkway, and sometimes called on upper side St. Louis and Toulouse, shall hereafter be known as Carondelet Walk.

7742 C.C.S., 2/19/1924 - From Taylor Ave. to Lake changed to General Diaz.

9128 C.C.S., 6/9/1926 - Dedication of street from northern line of the Albert Weiblen property to right of way of N. O. Terminal R. R. Co.

ST. LOUIS STREET

CODE 7883

ST. LOUIS STREET

15,444 CCS

11//2/41

Changing name to GEN DIAZ STREET

From Rosedale Drive to LaMoyne Sr and James Pl.

~~and~~ from LaMoyne St. to Florida Ave.

ST. MAGDALINE ST.

395 C.C., 11/20/1852 - Changing name to Clara St.

ST. MARC

395 C.C., 11/20/1852 - Changing name of street to
Magnolia St.

ST. MARIE COURT

10437 MCS

04/17/85

AN ORDINANCE to authorize the dedication and acceptance of portions of ST. MARIE COURT (Code No. 7886) , all within the limits of a Subdivision in the Third Municipal District of the City of New Orleans known as OAK ISLAND II, PHASE I - SECTION A., etc.

ST. MARIE DRIVE

10437 MCS

04/17/85

AN ORDINANCE to authorize the dedication and acceptance of portions of ST. MARIE DRIVE (Code No. 7887), all within the limits of a Subdivision in the Third Municipal District of the City of New Orleans known as OAK ISLAND II, PHASE I - SECTION A., etc.,

ST. MARK'S COURT

7742 C.C.S., 2/19/1924 - From Delgado Ave. to
Bayou St. John, formerly Magnolia Court.

9329 C.C.S., 10/7/1926 - St. Marks Court (formerly
Magnolia Court) changed to Wilson Drive.

ST. MARY ST.

(present St. Mary St.)

5700 C.C., 7/12/1861 - Authorized to cause the curbstones and sidewalks to be properly returned at the intersections of Camp St. with St. Andrew, St. Mary and old Camp St. where said street has been recently opened.

ST. MARY ST.

(not present St. Mary St.)



1211 N.S., 1/4/1869 - Changed the name between
Poydras and Julia to Church St.

ST. MARY ST. (not present St. Mary St.)

395 C.C., 11/20/1852 - Changing of name of street
to Locust St. (now S. Robertson).

ST. MARY STREET

CODE 7892





ST. MAURICE ST. or AVE.

15,997 C.S., 3/8/1900 - Changed name to St. Maurice Ave. (Formerly Hancock).

5246 C.C.S., 9/24/1918 - Closing of - from Bienvenu to Mississippi River.

ST. MAURICE AVENUE

CODE 7901



St. Maxent Drive 3877 MCS

7/25/68

Dedication of portion of: Commencing at southwest corner of Dwyer Blvd. and Alcee' Fortier Blvd. intersection along western right of way line of Alcee' Fortier Blvd. to point of beginning.

Versailles Gardens #4

4081 MCS

5/22/69

Extension of: From present terminus to extension of Palace Street.

ST. MAXENT DRIVE

5176 MCS

6/8/73


An Ordinance to authorize the acceptance of an Act of
Dedication of the proposed ST.MAXENT DRIVE

ST. MICHAEL ST.

395 C.C., 11/20/1852 - Changing name to Laurel St.
City of Lafayette, 12/4/1845 - Designating name as
Laurel.

ST. NICK DRIVE

CODE 7909



ST. NICK DRIVE

MCS 2981

11/19/64

Dedication from Gen. Meyer Ave. to Copernicus
Street

ST. NICK DRIVE MCS 2295 9/28/61

Street Dedication - Holiday Park Subd.

ST. PATRICK ST. (now S. Saratoga)

**9411 C.S., 7/3/1894 - Changing name of street
between Toledano and lower Foucher line to So.
Saratoga St.**

ST. PATRICK, NORTH STREET CODE 7918

St. Patrick North

Refer to Public Service map F-8

ST. PATRICK, SOUTH STREET

CODE 7919

ST. PATRICK SOUTH

Refer to Public Service mag F-8

ST. PAUL ST.

395 C.C., 11/20/1852 - Changing name to N. Liberty St.

ST. PETER ST. (Downtown)

5th Ward

126 A.S., 5/31/1870 - Closing of street between
N. Solomon and Napoleon St.

8076 N.C.S., 9/20/1911 - Opening street between
Carrollton Ave. and David St.

7742 C.C.S., 2/19/1924 - From Taylor Ave. to Lake
to be known as Gen'l Haig St.

ST. PETER ST.

10262 MCS

01/04/85

AN ORDINANCE authorizing the sale at public auction of that portion of ST. PETER ST adjacent to and between Squares 510 and 511 and running from St. Peter Street to the front lot line of Lot 31, Square 510 and 511 in the Second Municipal District no longer needed for public purposes.

100

1

ST PETER STREET AREA 953MCS

2/14/57

Street Voiding

An ordinance authorizing the sale at public auction a triangular portion of St. Peter St. Area, abutting Sqs. 525 & 522, 2nd Dist., no longer needed for public purposes.

ST. PETER ST. (now S. Scott)

395 C.C., 11/20 1852 - Changing name of St. Peter
St. to S. Scott St.

ST. PETER ST. (now S. Franklin St.)

395 C.C., 11/20/1852 - Changing name from St. Peter
St. to S. Franklin St.

ST. PHILIP STREET

CODE 7936

ST. PHILIP ST.

7742 C.C.S., 2/19/1924 - From Taylor Ave. to
Lake Pontchartrain changed to Bellou Wood.

ST. PHILIP STREET

10,105 MCS

10/10/84

AN ORDINANCE authorizing the exchange and transfer of portions of St. Philip Street (Code No. 7936) See Ordinance.

St. Phillip St.

11729 MCS
CAL# 13,919

4-3-87

An ordinance to authorize the Mayor to enter into a Servitude agreement with Orleans Parish School Board to provide limited vehicular and unlimited public pedestrian servitudes between North Johnson St. and North Galvez.

ST.PHILIP ST.

4790 MCS

2/22/72

AN ORDINANCE to close a section of ST.PHILIP ST.to vehicular traffic from the Northern curb of NORTH PETERS ST.to the soythern curb of DECATUR ST.

ST. PIERRE or ST. PETER (Uptown)

8264 N.C.S., 11/29/1911 -

Changing name to Almonaster
St. from So. Broad to Hurstville Line.


ST. ROCH AVE.

9411 C.S., 7/3/1894 - Changing name of Washington St. to St. Roch Ave.

10,731 C.S., 5/17/1895 - Rearrangement and beautifying of the neutral ground of St. Roch Ave. from Marais to Roman Sts.

ST. ROCK AVENUE

CODE 7945



ST. ROCH AVENUE

MCS 2156

3/16/61

Street Voiding:

Bounded by the north property line of Frankfort St., Sq. 2589, Columbia St., the 21.0 Cairo Datum Contour line and Sq. 5290, Street being 127' 10" 3" in width.

ST. ROCH (West) AVENUE

Accepting dedication of -- in the Centilly
Parkway Subdivision 9683 C.C.S. 3/29/1927

ST. THOMAS STREET

CODE 7951

ST. THOMAS ST.

395 C.C., 11/20/1852 - Changing of names from St.
John the Baptist, Bellegarde, and Fulton Sts. to
St. Thomas St.

8952 N.C.S., 9/11/1912 - Closing of - from Race to
Thalia St.

ST. URSULE

**City of Lafayette, 12/4/1845 - Designating name
of street as Plaquemine.**

ST. VINCENT COURT

CODE 7963

ST. VINCENT STREET

CODE 7959

ST. VINCENT ST.

14,828 C.C.S., 12/21/1938 - A donation from the St. Vincent Infant Asylum, which is a portion of ground in Third District, lying between St. Vincent St. and Gentilly Road, and adjoining Clermont Drive.

N. SALCEDO STREET 11692 MCS
CAL# 13860

3/20/87

An ordinance authorizing the sale at Public Auction of a servitude covering a portion adjacent to Lot A, Square 415, Second Municipal District.

SALCEDO, NORTH STREET

CODE 7974

SALCEDO (North)

395 C.C., 11/20/1852 - Changing name from Van Buren St.

755 C.S., 6/20/1884 - Providing for the opening of--from Dumaine to St. Philip.

12,778 C.S., 9/14/1896 - Opening of Salcedo St. from St. Philip to Ursulines Ave.

2339 A.S. 10/1/1873 North of Canal St. shall be North Salcedo Street.

SALCEDO, SOUTH STREET

CODE 7975

SALCEDO ST. (South)

395 C.C., 11/20/1852 - Changing name from Van Buren St.

14,111 C.C.S., 6/6/1934 - Exchange of certain portions of Aline St. for the opening of Salcedo St. into Robert St.

2339 A.S. 10/1/1873 South of Canal St. to be South Salcedo Street

SO. SALCEDO STREET 1041 MCS 4/25/57

1311

An ordinance to authorize the transfer to the
IC RR co. certain portions of So. Salcedo St.
which are no longer required for street
purposes.

SO. SALCEDO ST

5261 MCS

9/20/73

AN ORDINANCE authorizing the sale at public auction of a portion of street area designated as part of So. Salcedo b/b Euphrosine St., square 646, Earhart Blvd. & square 643, 1st M.D. no longer needed for public use

SALTUS STREET

CODE 7983

SALTUS

7742 C.C.S., 2/19/1924 - From Dugue Tract to Henry
St. changed from N. Dupre St.

SAM STREET



7517 MCS

03/03/80

AN ORDINANCE to authorize the dedication
and acceptance of portions of SAM STREET.

SANDALWOOD STREET

CODE 7995




SAND STREET

7571 MCS

04/01/80

SANDALWOOD STREET MCB 1440 7/31/58

Street Dedication- Lakeland Acres Addition
Subd.



SANDALWOOD

MCS. 1206

10/15/57

St. Ded.

Lakeland Acres

SANDHURST DRIVE

6933 MCS

10/30/78

SANDRA DRIVE MCS 2368 12/28/61

Street Dedication- Prosper Plaza Subd.

SANDRA DRIVE MCS 2388 3/15/62

Street Dedication - Victory Drive Plaza

SANDRA DRIVE

CODE 8002

An An Ordinance to authorized the dedication and acceptance of Sandy Cove Drive, bounded by Hayne Blvd., Gannon Road and Curran Road, located in the Third Municipal District of the City of New Orleans, in ~~that~~ section thereof known as Lakeshore East Subdivision, as shown on plan of Stephen V. Estopinal , C.E. dated May 6, 1976 Revised June 28, 1976.

SAN MARCO ROAD

MCS 3038

3/5/65

Dedication in Venetian Isles

SAN MARCO ROAD

CODE 8006

SANDY COVE DRIVE

6931 MCS

10/30/78

SANDY COVE DRIVE(Name Change)
to ROCKY COVE DRIVE

6932 MCS

10/30/78

Santa Nicolo

3944 MCS

11/7/68

Venetian Isles Sub. - Vinot Rd. Renamed.

SANTA NICOLO STREET

6587 MCS

1/9/78

*CHANGING THE NAME OF SANTA NICOLO STREET IN THE THRID
DISTRICT TO FORT MACOMB ROAD.*


SAN TROVASO STREET 11514 MCS
CODE 8001 CAL# 13689

11/28/86

An ordinance authorizing the dedication and
acceptance as shown on Street Dedication Plan by
Joseph M. Marques, Universal Land Surveyors Inc.,
dated March 1, 1986.

SAPPHIRE STREET

CODE 8010



SAPPHIRE STREET (Ord. No. 19,352-CCS) 2/2/53
(LAKESHORE SUBDIVISION)

An ordinance to authorize the dedication of a certain portion of Sapphire Street. See Ordinance No. 19,352.

SARATOGA (North)

6217 C.C.S., 5/11/1921 - Entire length of N. Basin
St. changed to N. Saratoga.

SARATOGA ST. (South)

9411 C.S., 7/3/1894 - Changing name of White between Calliope and Felicity St. to S. Saratoga St. and changing name of St. Patrick St. between Toledano and lower Foucher line to S. Saratoga St.

3884 N.C.S., 8/8/1906 - Saratoga St. in the stretch between the Bloomingdale Line and the line of property of the Jesuit College shall be known as Marquette St.

SARATOGA (South)

13,293 C.S., 4/28/1897 - From Julia to Tulane
Ave. formerly S. Basin St.

14,852 C.C.S., 1/31/1939 - Authorizing the purchase
of certain property for the purpose of widening
Saratoga St.

SARATOGA STREET

ORD. 18,171

An ordinance to change the name of Loyola Street, from Canal Street to Julia Street, to SARATOGA STREET

SARATOGA STREET

10474 MCS

05/02/85

AN ORDINANCE authorizing the sale at public
auction of Portions of SARATOGA STREET (Code
No. 0179)

S. Saratoga Street

5415 MCS

4/29/74

An Ordinance authorizing the closing of portions of
S. Saratoga St. between Philip St. and Jackson St.

SARATOGA, SOUTH STREET

CODE 8018

SARATOGA STREET ORD. 905 December 27, 1956

Close from Tulane Ave. to a point near Gravier Street. All that portion of Saratoga St. designated as S and S-1 on plan of survey by F.C. Gandolfo, Jr., dated Sept. 14, 1956.

EXCHANGE: City of New Orleans with Four States Realty Co., Inc.

SARATOGA ST. (Ord. No. 17,760 C.C.S. 2/10/50)

(Widening of)



An ordinance for the change of dedication of certain properties by and between the Orleans Parish School Board and the City of New Orleans and for the dedication of property presently used for school purposes to street purposes and for the abandonment for the use of property as streets to the use by the Orleans Parish School Board for school ground purposes.

SARATOGA STREET

ORD. 18,171 - Changing the name of Saratoga St., from Tulane Ave., to Howard Ave., to LOYOLA AVE.

SARDONYX STREET

CODE 8025




SAUVAGE ST.

8264 N.C.S., 11/29/1911 - Name changed to Cadillac
St. between Canal and Athis.

SAUVAGE STREET

CODE 8034



SAUVE ST.

9411 C.S., 7/3/1894 - Changing name of street between
Lowerline and Upper Foucher tract to Hickory St.

SAUVOLLE ST.

8264 N.C.S., 11/29/1911 - Changed from Burthe St.
7742 C.C.S., 2/19/1924 - Changed to S. Miro St.
from juncture of S. Miro to S. Claiborne Ave.

SAUX LANE	946 MCS	2/21/57
	990 MCS	3/21/57
	1048 MCS	5/1/57

Street Dedication Lauradale Subd.

SAUX LANE

CODE 8040

SAUX LANE (to Lauradale Drive) MCS1982 8/30/60

Street Renaming

Portion of Saux Lane to Lauradale Drive

SAUX LANE (Algiers)

1955 N.C.S., 8/7/1903 - Closing of--from east side
of Patterson to rear Naval Station.


SAVOIE ~~STREET~~ COURT CODE 8045

SAVOIE COURT

MCS 2970

11/12/64

Dedication from the northern right of way and
the eastern line of Lourds Street



SAXTON ST.

4911 C.C.S., 2/26/1918 - Opening & extension of
Saxton St. from north line of Belleville Subdivi-
sion to Taylor Ave.

SCHINDLER Drive

MCS 1223

St. Ded.

Merlie Manor, Sec. B.

Schindler Drive

11366 MCS

8-21-86


Code #8047

CAL #13474

An ordinance to authorize dedication and acceptance.

SCHINDLER DRIVE

CODE 8047



SCOTT PLACE

7742 C.C.S., 2/19/1924 - Changed to Kenilworth
between West End Blvd. and Beauregard Ave.

SCOTT, NORTH STREET

CODE 8056

SCOTT ST. (North)



395 C.C., 11/20/1852 - Changing of name of St.
John St. to N. Scott St.

1615 N.C.S., 2/10/1903 - Closing of Scott St.
from St. Louis to Bienville St.

7742 C.C.S. 2/19/1924 - From Canal Blvd. to
Beauregard Ave. shall be known as Kenilworth.

SCOTT, SOUTH STREET

CODE 8057



SCOTT ST. (South)

395 C.C., 11/20/1852 - Changing of names of St.
John and St. Peter Sts. to S. Scott St.

Scottsdale Drive

4095 MCS

6/12/69

Dedication of: Section 10, LaKratt Tract

Aberdeen Road to Dartmoor Drive

SCOTTWOOD DRIVE

7364MCS

10/29/79

AN ORDINANCE to authorize an Act of Dedication of Scottwood Drive, As Extended (Code 8061), all within the limits of the subdivision known as Briarwood Subdvision Phase 2 of Section II, all as delineated on paln by Universal Engineers, Inc., C. E., dated August 1, 1979, located in the Third Municipal District

Scottwood Drive

6836 MCS

7/17/78

SEATTLE STREET

CODE 8068

SEAWOOD STREET

CODE 8075



SECOND

MCS 1794

7/22/59

Street renaming

to Sagebrush

5th M D

SECOND AVENUE

3214 MCS

12/16/65

Cancellation of common Law Dedication in

Elmwood Sub.


Webb 4/23/21
Hardie 1/9/25

SECOND AVENUE

8412 C.C.S., 4/29/1925 - Second Ave. from Wright
St. to J. J. Manson line changed to Wabash St.

SECOND STREET

CODE 8083



SECOND STREET

3214 MCS

12/16/65

Ceancellation of common law dedication in
Elmwood Sub.

James Webb Seemey 4/23/21

Webb Seemey 3/5/23

Chas A. Hendie Seemey 1/9/25

SECOND ST. (Algiers)

8412 C.C.S., 4/29/1925 - Second St. from Wright
St. to Victory Drive changed to Arizona St.

SECOND ST. (not present 2nd St.)

395 C.C., 11/20/1852 - Changing name to North &
South Rendon St.

8412 C.C.S., 4/29/1925 - Second St. from Pont-
chartrain Blvd. to New Orleans Public Highway
changed to Florida Ave.

SECOND AVENUE (Ord. No. 15,680 dated 12/1/42)

An ordinance to abandon, commencing at a point 700' from the south side of Grand Avenue and ending at its intersection with the London Avenue Canal. See Gentilly Park Subdivision.

SECOND ST. (Carrollton)

9411 C.S., 7/3/1894 - Changing of name of street
to Maple St.

SEGUIN STREET



CODE 8090

SEINE ST. (Algiers)

8412 C.C.S., 4/29/1925 - Third Ave. from Second St.
to J. J. Manson Line, changed to Seine St.

SEINE STREET

CODE 8096



SEINE STREET

3214 MCS

12.16/65

Dedication east of Idaho St to the West
Property line of J. J. Manson in Elawood Sub.

Cancellation of dedication accord to the
Webb survey of 5/7/27

SEINE STREET

8609 MCS

05/20/82

SEE ORDINANCE

SELMA ST.

9411 C.S., 7/3/1894 - Changing name of Socrates to Selma St.

7783 C.C.S., 3/1/1924 - Declaring street never to have been dedicated, thru Milne Tract from Bayou St. John to Paris Ave.

9652 C.C.S., 3/22/1927 - Selma St. from St. Anthony Ave. to rear line of Gentilly Lands to be closed.

11,111 C.C.S., 1/30/1929 - An ordinance carrying out the provisions of Ord. #9652 C.C.S., 3/22/1927.


11,622 C.C.S., 8/22/1929 - An ordinance amending Ord. #9652 C.C.S. and confirming the provisions of Ord. #11,111 C.C.S.

(over)

14,912 C.C.S., 6/15/1939 - The purchase and dedication for use of portion of Selma.

SELMA STREET

CODE 8102



SELMA STREET

MCS 3182

10/8/65

Dedication ^{west of} ~~in~~ Plum Orchis Addition

SELMA

MCS. 1513 10/22/58

Street Dedication

Shalimar Sub. Ext.

SELMA

MCS. 1270

1/22/58

Amending #625, MCS. St. Ded. Lakeland Acres
to Grant

SELMA ST.

ORD. 18,229

11/30/51

Dedicating same to public use, in Darby & Rhodes Subd.

SELMA STREET (Ord. No. 18,219 CCS - 11/23/51)

An ordinance to authorize the opening and dedication of -
and dedicate to public use and convenience certain por-
tions of - lying between the west line of Wilson Avenue
and the west line of Orangedale Additions Subdivision.

SELMA STREET

(Ord. No. 18,015 CCS)

2/2/51

Commencing from the intersection of the south property line of Selma Street with the east property line of Ray Avenue; thence, in an easterly direction and along the south property line of Selma Street a distance of 250' to the point of beginning; thence, continuing in the same direction a distance of 98.56'; thence, to the left at an interior angle of eighty-nine degrees and forty-five minutes and in a northerly

direction a distance of 50' to a point; thence, to the left at an interior angle of ninety degrees and fifteen minutes and in a westerly direction a distance of 98.34' to a point; thence, to the left at an angle of ninety degrees and in a southerly direction a distance of 50' to the point of beginning.

SELMA STREET

FIRST PORTION

(Ord. No. 18,015) CCS 2/2/51

From the intersection of the south property line of Selma Street with the east property line of Ray Avenue; thence, in an easterly direction and along the south property line of Selma Street a distance of 110' to the point of beginning; thence, continuing in the same direction a distance of 90' to a point; thence, to the left at an angle of ninety degrees and along the west property line of Haydel

Street a distance of 50' to a point; thence, to the left at an angle of ninety degrees and in a westerly direction a distance of 90' thence, to the left at an angle of ninety degrees and in a southerly direction a distance of 50' to the point of beginning.

SELMA STREET
SECOND PORTION

(ORD. 17,796-CCS) 2-43

An ordinance to authorize the opening and dedication of Selma Street: Commencing at a point on the east property line of Ray Ave. which point is 1615.22' north of the intersection of the east property line of Ray Ave. with the New Orleans-Chef Menteur Highway; thence in an easterly direction and on a line at right angles to Ray Ave. a distance of 110' to a point. See ordinance 17,796

SELMA STREET (Ord. 16,333-CCS) 10-9-45

An ordinance to authorize the opening and dedication of Selma St. The said Selma St. consists of a strip of ground measuring as follows: Beginning at a point on the east property line of the ~~6666-6666-6666-6666-6666-6666-6666-6666~~ Majestic Oaks Drive and 1656.92' north of the north right of way line of the N.O.-Gentilly Highway. See ordinance 16,333

SELMA STREET (Ord. 17,478-CCS) 9-17-48

An ordinance to authorize the opening and dedication of Selma St. That street designated as Selma St. beginning at a point on the prolongation of the northern line of Selma Street as dedicated in Majestic Oaks S Subdivision to the northern line of Denny St. See ordinance 17,478

See ordinance 17,108

An ordinance to authorize the opening and dedication of a continuation of Selma St.

SELMA STREET (Ord. 17,225-CCS) 3/19/48

An ordinance to authorize the opening and dedication of certain portions of ~~Selma~~ Street.
See ordinance 17,225

SELMA STREET (Ord. 16,297-CCS) 8-17-45

An ordinance to authorize the opening and dedication of Selma street, the said Selma street consists of a strip of ground measuring as follows. See ordinance 16,297

SELMA (Ord. 15,947-CCS) 3-14-44

An ordinance to authorize the opening and
dedication of certain portions of the above
street (See ord. 15,947-CCS)

SELMA STREET

DOCKET#1944

(Ord. 15,940-CCS)

Authorizing the opening and dedication of Selma St. The Slema St. consists of a strip of ground measuring as follows: Beginning at a point located 1595.27ft. north of intersection of the east line of the property now belonging to Antonino La^Nasa.

SELMA STREET

15,271 C.C.S. 4/8/1941 Providing for the
prolongation of SELMA STREET in the Darby
Subdivision lying within the Third District.

SELMA STREET
FIRST PORTION

(ORD.17,796-CCS)

2-43

An ordinance to authorize the opening & dedication of ~~Selma~~ St. First Portion. Commencing at a point on the west property line of Ray Ave. which point is 1617.26' north of the intersection of the west property line of Ray Ave. with the New Orleans-Chef Menteur Highway; thence in a westerly direction and on a line at right angles to Ray Ave. a distance of 231.66' to a point. See ordinance 17,796.

SELMA DRIVE

15,028 C.C.S. 3/12/1940 Naming of

SELMA DRIVE from Paris Avenue to Pratt
Drive and from London Avenue to St.
Anthony Avenue.

15,028 C.C.S. 3/12/1940 SELMA DRIVE from
Paris Avenue to Pratt Drive and from
London Avenue to St. Anthony Avenue.


SEMINARY PLACE (Ord. ~~18418-GCS~~) 5-6-49

17618

An ordinance to authorize the opening and dedication of Seminary Place. A certain street or portion of ground 70 ft. in width lying parallel to and 106.5 ft. west of the eastern property line of the New Orleans Baptist Theological Seminary. See ordinance 18418

SEMINARY PLACE

CODE 8108



SEMINARY PLACE MCS 1458 7/31/58

Street Dedication- Section 3B Pontchartrain
Park Subd.



SEMINARY PL. (portion)

MCS 1312



3/19/58

Street Dedication

Pont. Pk. Sec. 3-A

SEMINOLE LANE

CODE 8112



SEMINOLE LANE

7742 C.C.S., 2/19/1924 - From Jackson Ave. to
Philip, formerly Jackson Place.

SEMMES STREET



4407 MCS

10/15/70

Changing the name of McDonogh Street from the Parish
Line to the Mc Donogh Semmes Connection to SEMMES St.

SEMME STREET

CODE 8117



SENECA AVE.

7742 C.C.S., 2/19/1924 - From Bringier to River
changed to Webster Ave.

8412 C.C.S., 4/29/1925 - Seneca Ave. from Bringier
St. to the river changed to Whitney Ave.

SENATE ST.

**9411 C.S., 7/3/1894 - Changing the name of Solon
to Senate.**

SENATE STREET



8670 MCS

07/06/82

SEE ORDINANCE

SENATE STREET

CODE 8124



SENATE ST.

MCS 1555

12/11/58

Street Voiding

From the East line of the Industrial Canal
Reservation, as constituted in Ord. # 5098
CCS, dated May 21, 1918, to the center line
of Lot 17 projected.

SERANTINE STREET

CODE 8130

SERANTINE ST.

**9411 C.S., 7/3/1894 - Changing name of that portion
of Nelson between Gentilly Blvd. and St. Bernard
Ave. to Serantine.**

SERE STREET

8670 MCS

07/06/82

SEE ORDINANCE

SERE ST.

8412 C.C.S., 4/29/1925 - Patriots St. from Sisters St. to Holy Cross College changed to Sere St.

9683 C.C.S., 3/29/1927 - Acceptance of dedication of Sere St. in Gentilly Parkway Subdivision.

SERE STREET

CODE 8137

SERE - MCS #64, 6/24/54

An ordinance revoking the dedication of all that portion from the line of the lands belonging to the Gulf, Mobile & Northern R. R. to the East side of Piety St.

SERGEANT DR.

Refer to Public Service map. D-14

TEN (10) Servitudes

7403 MCS

12/14/79

AN ORDINANCE to authorize the Mayor of the City of New Orleans to enter into an agreement for the establishment of ten (10) servitudes across property of the Board of Commissioners of the Port of New Orleans for roadway and bridge purposes.

Seven (7') Foot Strip

7842 MCS

11/06/80

AN ORDINANCE to authorize the dedication and acceptance of Seven (7') foot strip for future widening of Vincent Road.

SEVEN OAKS ROAD

5388 MCS

3/25/74

An Ordinance to authorize the dedication and acceptance of SEVEN OAKS ROAD - South off Proposed Morrison Road Right-of-way to Connaught Drive.

SEVENTEENTH ST. (Algiers)

8412 C.C.S., 4/29/1925 - Seventeenth St, from
the Parish Line to J. J. Manson Line, changed to
Vermont St.

SEVENTEENTH ST. (Carrollton)

**9411 C.S., 7/3/1894 - Changing name of street to
Palmetto St.**

SEVENTEENTH STREET

3214 MCS

12/16/65

Cancellation of common law dedication in

Elmwood sub. Webb
Hardie

4/23/21 & 7/5/23
1/9/25

SEMMES ST. (Algiers)

8264 N.C.S., 11/29/1911 - Formerly Columbus from

Odeon St. to London Ave.

7742 C.C.S., 2/19/1924 - Formerly Columbus from

Thayer to Whitney Ave.

SEVENTH AVENUE

3214 MCS

12/16/65

Cancellation of common Law Dedication in

Elmwood Sub.

Webb 4/23/21
Handie 1/9/25

SEVENTH AVENUE

(Algiers)

8412 C.C.S., 4/29/1925 - Seventh Ave., from Thirteenth St. to J. J. Manson Line, shall hereafter be known as Nile St.

seventh street

CODE 8145

SEVENTH STREET

SEVENTH ST. (present 7th. St.)

14,961 C.C.S., 10/11/1939 - Voiding of Seventh St. from La Salle to Magnolia St., which voiding has been permitted by the City of New Orleans in order to facilitate the development of the public housing project.

SEVENTH ST. (Lakeview)

8412 C.C.S., 4/29/1925 - Seventh St. from Pontchar-
train Blvd. to New Orleans Public Highway changed
to Marconi St. and from the Parish Line to Victory
Drive changed to Illinois St.

SEVENTH STREET

3214 MCS

12/6/65

Cancellation of common law dedication in
Elmwood Sub.

Webb survey 4/23/21 + 1/5/23
Hardie 1/9/25

SEVENTH ST. (or Madison St.) (Carrollton)

9411 C.S., ¹⁸⁹⁴7/3/1894 - Changing name of Seventh
or Madison St. to Dante St.

SEVENTH ST. (Carrollton)

9411 C.S., 7/3/1894 - Changing name of street between Protection Levee and Lower Line St. to Hickory St.

SEVILLE DRIVE

(Ord. 17504-CCS) 17-48

An ordinance to authorize the opening and dedication of Seville Drive. That certain street designated as Seville Drive commencing at a distance of 844' from and north of Mirabeau Ave. and measuring 50' in width and being parallel thereto and extending in a Easterly direction from Perlita Drive to Paris Ave. a distance of 544'. See ordinance 17504

SEVILLE DRIVE

CODE 8153

SEVILLE DRIVE

(ORD. 18,144CCS) 7/20/51
Docket No. 102-50


An ordinance to authorize the dedication & opening of portions of Seville Dr. The said Seville Dr. from the intersection of the south property line of Fillmore Ave. and the west property line of Cartier Ave. thence, in a southerly direction and along the west property line of Cartier Ave. a distance of 537' to the point of beginning: See ordinance 18,144)

SEVRES STREET

MCS 2689



9/5/63

Street Dedication - Village de L'est Subd.



SEVRES STRENT

CODE 8157



sewer7water bd. drive

CODE 8159

SEWERAGE & WATER BD. DRIVE

SEWERAGE & WATER BOARD DRIVE

3214 MCS

12/16/65

Dedication from the North Porperty line of
Donner Drive to the intersection fo Behrman
Highway then southeasterly to the west
porperty line of the intersection of the
north-south portion of Victory Drive in
Elmwood Sub. Section C

SEWERAGE & WATER BD, DRUVE

SHAKESPEARE PARK

7240 MCS

7/23/79

AN ORDINANCE to rename that tract of land known as Shakespeare Park in honor of the late Reverend A. L. Davis, Jr. .

SHALIMAR SUBDIVISION EXTENSION MCS. 1513 10/22/58

Street Dedication

Prentiss

Dreux


Selma

Ransom

Warfield

SHALIMAR DRIVE

CODE 8170




SHAI~~LO~~ETT STREET

MCS 3122

7/1/65

Dedication of , From Vespasian St. to Wall
Blvd. in Prosper Plaza Section "B"



SHARON DRIVE

CODE 8177

SHARON DRIVE

~~MOB~~ 1835

1/20/65

Changed from MARCONI STREET

SHAW AVENUE

CODE 8183

SHAW AVE. (Villa Sites)

**14,285 C.C.S., 7/30/1935 - Changing name of James
St. to Shaw Ave.**

SHELDON PLACE (PRIVATE)

CODE 8197

SHELDON PLACE (PRIVATE PLACE)

In La Kratt Tract on bas Maps 34 & 35

SHELLY STREET

CODE 8198

SHELLY STREET


3306 MCS

4/4/66

Dedication in Section 12 of La Kratt Tract

SHEEPHEAD STREET

CODE 8195



SHEEPHEAD

Refer to Public Service mp. B-16

Sheffield Street

3642 MCS

10-5-67

Dedication from Morrison Rd.to Manchester St/

8/5

SHEFFIELD STREET



CODE 8196

SHEPARD ROW (Algiers)

8412 C.C.S., 4/29/1925 - Shepard Row, from Odeon St.
to London St., changed to Prevost Row.

SHEPARD STREET


CODE 8204



SHEPHARD STREET MCS 2673 7/18/63

Street Voiding:

Within the area of the Wm. J. Fischer Homes
Project LA 1-16.



SHEPHARD COURT

6887 MCS



9/15/78

SHERMAN ST.

**Book of Carrollton, 2/6/1865 - Opening Sherman St.
from Joseph to Upperline.**

SHERRI LANE

CODE 8205



SHERRI LANE

CHANGED TO QUEEN'S STREET

SHERRI LANE

MCS 3065

4/19/65

Dedication; LaKratt Subd.

SHERWOOD DRIVE

CODE 8207

SHERWOOD DRIVE 3324 MCS

4/22/66

Dedication In Sherwood Forest East
Addition Sub.

SHERWOOD DRIVE

MCS 3008

1/21/65

Changed from SHERWOOD FOREST DRIVE

SHERWOOD FOREST DRIVE

7742 C.C.S., 2/19/1924 - Formerly City Park Row,
from N. Carrollton Ave. to City Park.

SHERWOOD FOREST DRIVE

CODE 8208

SHERWOOD FOREST DRIVE MCS 2923 9/4/64

Dedication from Chef Hwy to Prentiss Avenue

SHERWOOD FOREST DRIVE MCS 3008

1/21/65

CHanged to SHERWOOD DRIVE

SHERWOOD FOREST, SECTION C. MCS. 1526 11/26/58

Street Dedication

Chef Menteur service road

King Richard Drive

Robin Hood Drive

Little John Drive

Prentiss Avenue

Pressburg Street

Will Stutney Drive

Crosswalk

100


1

SHETLAND DRIVE

MCS 3167

8/27/65

Dedication- from Brighton Place



SHETLAND DRIVE

MCS 2955

10/15/64

Dedication from Abbey Dr. To a point
105 Ft. from south of Abbey Drive.

SHIRLEY DRIVE (Algiers)

10,599 C.C.S., 7/23/1928 - Dedication of street.

SHIRLEY DRIVE

CODE 8212

SHOREWOOD BLVD.

8062 MCS

03/30/81

AN ORDINANCE to authorize the dedication and acceptance of (1) a portion of Shorewood Boulevard (Code No. 8216);and (2) a one-foot reservation strip, in Section 2 of the LaKratt Tract (former New Orleans Lake Shore Land Company Subdivision); in the Third Municipal District of the City of New Orleans, State of Louisiana, and all as shown in accordance with a street dedication plan and plan of resubdivisions by Alvin J. Cirino, Jr., C.E., Drawing No. 2-243, dated December 11, 1980.

SHOREWOOD BOULEVARD

4906 MCS

7/31/72

An Ordinance to authorize the dedication and acceptance of
(2) SHOREWOOD BLVD. south of Curran Rd. to Morrison Rd.

SHOREWOOD BOULEVARD

4723 MCS

11/12/71

An Ordinance to authorize the dedication and acceptance of
SHOREWOOD Blvd. south off Curran Rd. to Morrison Rd.

SHORT STREET

8573 MCS

04/06/82

AN ORDINANCE authorizing the sale at public auction of that portion of SHORT ST. adjacent to Square 771/772, b/b Sq.771/772, Pontchartrain Expressway Approach, Xavier University Property and Palmetto Street, in the first Municipal District, no longer needed for public purposes.

SHORT STREET

CODE 8218

SHORT ST.

7/19/1854

Book of Carrollton, 12/26/1860 - Naming of streets.

SHUBERT STREET

CODE 8225

SHUBERT STREET

3306 MCS

4/4/66

Dedication in Section 12 of La Kratt Tract.

SHUBERT DRIVE - (ord.18,602 C.C.S., Cal.no.19,462-dated
Aug.28, 1953)

Dedication of Shubert Drive from Kuebel Drive to Wales Street, Section 12 of N.O.Lakeshore Land Co.tract, 3rd District. Commencing at the intersection of southeast property line of Kuebel Drive and Shubert Drive, thence in a southeasterly direction along a curve of an arc with a radius of 38' a distance of 47.12' to a point, thence continuing in a southeasterly direction a distance of 240' to a point, thence in a northeasterly direction along the curve of an arc with a radius of 30' a distance of 47.12' to intersection of southeast property line of Shubert Drive with Wales St., thence in s.e.direction a distance of 110' to intersec.of s.w.prop.line of Shubert (over)


Drive with Wales St., thence in s.w.direction along curve of an arc having a radius of 30' a distance of 47.12' to a point, thence continuing in n.w.direction distance of 240' to a point, thence in s.w.direction along the curve of an arc having a radius of 30' a distance of 47.12' to n.w.property line of Shubert Drive with Kuebel Drive, thence in n.e.direction of a distance of 110' to the point of beginning.

SHUBRICK AVE.

14,285 C.C.S., 7/30/1935 - Changing name of West
Ithaca to Shubrick Ave.

SHUBRICK AVENUE

CODE 8230



SIERRA MADRE DRIVE

MCS 1472 9/10/58

Street Dedication

Coronado Heights Sub.

Sierra Madre Drive


11366 MCS
CAL #13474

8-21-86

An ordinance to authorize dedication and acceptance.

SIERRA MADRE DRIVE

CODE 8239



SILDON STREET

CODE 9582

233/55

CODE 9582

WILSON STREET

SILVER MAPLE COURT

4459 MCS

1/22/71

An Ordinance to authorize an Act of Dedication of Silver
MAPLE COURT in the Subdivision known as Tall Timbers Sec.

9

SIMON BOLIVAR AVENUE

ORD. 18,168

That the following described street areas are hereafter named SIMON BOLIVAR AVENUE:

That section of Loyola Ave., from Calliope St., to Jackson Ave., and that section of the new un-named street connecting the Loyola-Jackson Avenue intersection with the intersection of LaSalle and Second St


SIMON BOLIVAR AVENUE MCS 2247 7/6/64

Street Voiding:

Bounded by Simon Bolivar Ave., St. Andrew St.,
Sq. 296, Felicity St. 4th Dist. no longer
needed for public purposes.


SIMON BOLIVAR AVENUE

CODE 8245



SIMPSON PLACE

CODE 8251



SIMPSON PLACE

MCS 1739

9/2/59

Street renaming



Cut-Off Road, Patterson to Parish Line
redesignated Simpson Place

SINGER, M. & I.

8754 C.C.S., 10/29/1925 - Closing of Christy,
Caldwell, Rice, and Smith Sts. and exchange of
same for property in Hurstville and Rickerville
belonging to Messrs. M. & I. Singer.

SISTER STREET

CODE 8258



SISTER


Refer To Public Service map H-14

SITKA STREET

CODE 8263

SIXTEENTH STREET

CODE 8266



SIXTEENTH STREET

3214 MCS

12/16/65

Cancellation of common law dedication in

Elmwood Sub.

Wells 4/23/21 + 5/5/23
Hendel 1/9/25

SIXTEENTH ST. (Algiers)

8412 C.C.S., 4/29/1925 - Sixteenth St. from the
Parish Line to Hero Blvd., changed to Utah St.

SIXTEENTH ST. (Carrollton)

**9411 C.S., 7/3/1894 - Changing name of street to
Palm St.**

SIXTH AVENUE

3214 MCS

12/16/65

Cancellation of common law Dedication in

Elmwood Sub.


Webb 4/23/21
Laudie 1/9/25

SIXTH AVENUE (Algiers)

8412 C.C.S., 4/29/1925 - Sixth Ave., from Tenth St.
to J. J. Manson Line, shall hereafter be known as
Chagres St.

SIXTH STREET

CODE 8270



SIXTH ST. (present Sixth St.)

14,961 C.C.S., 10/11/1939 - Voiding of Sixth St.
from La Salle to Magnolia, which voiding has been
permitted by the City of New Orleans in order to
facilitate the development of the public housing
project.

SIXTH STREET

3214 MCS

12/16/65

Cancellation of common Law Dedication in
Elmwood Sub.

W sub - 4/23/21 + 5/5/23

Hardie 1/9/25

SIXTH ST. (not present Sixth St.)

395 C.C., 11/20/1852 - Changing name to N. & S.
White St.

8412 C.C.S., 4/29/1925 - Sixth St., from Pontchar-
train Blvd. to New Orleans Public Highway, changed
to Brooks St., and from the Parish Line to Victory
Drive, changed to Idaho St.

SIXTH ST. (Carrollton)

9411 C.S., 7/3/1894 - Changing name of street between Protection Levee and Lowerline to Birch St.