

SKYVIEW DRIVE

7759 MCS

08/29/80

AN ORDINANCE to authorize the dedication  
and acceptance of SKYVIEW DRIVE ( Code No. 8275)

## SLIDELL AVE. (Algiers)

9411 C.S., 7/3/1894 - Changing name of Jackson St.  
to Slidell Ave.

1696 C.C.S., 8/5/1914 - Closed between Atlantic  
and Verret Ave.

SLIDELL STREET

CODE 8279

SMITH STREET


CODE 8286

SMITH ST.

8754 C.C.S., 10/29/1925 - Closing part of Smith  
St. in exchange of property.

SNIFE STREET

CODE 8293



SNIPPE STREET (Ord. 15,093-CCS) 6-21-40

See Lake Vista Subdivision Docket 1940  
Snipe Street

SNOWMAIDEN LANE  
now DREUX AVENUE

(ORD. 17,979-CCS) 17-49  
(ORD. 18,133)


An ordinance to authorize the dedication of  
Snowmaiden Lane. in the Gentilly Woods of  
Gentilly Village subdivision. See ordinance  
17,979)

SOCIETY OF THE ROMAN CATHOLIC CHURCH OF THE DIOCESE OF  
NEW ORLEANS

6573-C.C.S.-11/16/1921 - Exchange of Property between  
the church and the City of New Orleans for the widening  
of Apricot St.

SOCRATES STREET

CODE 8300



SOCRATES STREET (portions of) MCS 1911 5/3/60  
MCS 1919 repealing  
MCS 1911  
Street Dedication Holiday Heights Sub.

SOCRATES STREET	946 MCS	2/21/57
	990 MCS	3/21/57
	1048 MCS	5/1/57

Street Dedication      Lauradale Subd.

## SOCRATES ST. (Gentilly Section)

9411 C.S., 7/3/1894 - Changing name of street to  
Selma St.

2629 C.C.S., 7/27/1915 - Closed from Brutus to  
Mexico St.

## SOCRATES STREET

15,028 C.C.S. 3/12/1940 Declaring never  
to have been dedicated SOCRATES STREET from  
Paris Avenue to St. Anthony Avenue.

### SOCRATES STREET

(9)

*Revised*

15,729-CCS -- 3-2-43 Socrates having a  
width of forty six feet, six inches and  
four lines and extending from the west  
boundary line of the subdivision for a  
distance of ninety five feet in an easterly  
direction of Muri Street (*algeers section*)

SOCRATES STREET (Ord. No. 16,367 C.C.S. 12/17/45)

An ordinance to close a portion of - lying between Elmira Ave. and Valette St. adjacent to old Squares 241 and 242 and having a length along Socrates St. of 482' 8" 3' 11" and a width of 19' more or less.

**SOCRATES ST. (Algiers)**

---

**10,599 C.C.S., 7/23/1928 - Accepting dedication of  
street.**

SOLDIERS STREET

CODE 8308

SOLDIERS

Refer to Public Service maps

B-11

SOLIS ST.



395 C.C., 11/20/1852 - Changing name of street to  
Locust St. (Now S. Robertson).

## SOLOMON PLACE

15,350 C.C.S. July 23, 1940 Authorizing  
the change of name of Maqueda Place to  
Solomon Place.

SOLOMON PLACE

CODE 8313



## SOLOMON PLACE

5946 C.C.S., 11/16/1920 - Opening of--to connect  
with N. David at St. Ann.

7742 C.C.S., 2/19/1924 - From Dumaine St. to its end  
changed Maqueda Place.

SOLOMON (present street)

3426 N.C.S., 11/30/1905 - Proposing the exchange of property for the opening of Solomon St. to a width of 60' from Dumaine St. to City Park Ave.

4265 N.C.S., 11/5/1906 - Exchange of property for the opening of S. Solomon to a width of 60' from Dumaine to City Park Ave.

4958 N.C.S., 11/6/1907 - Mayor to sign any and all paper necessary to confirm unto Charles Pajewski, as transferee of Wid. B. Melun the exchange as per ordinances 3426 and 4265 NCS.

(over)

7742 C.C.S., 2/19/1924 - From Taylor Ave. to Lake Pontchartrain changed to Latour St.

SOLOMON, NORTH STREET

CODE 8312

SOLOMON, SOUTH STREET

CODE 8314

SOLOMON ST. (3rd. Dist., not present Solomon St.)

9411 C.S., 7/3/1894 - Changing name of street to  
Safrano St.

SOLON (Ord. 15,994-CCS) 6-18-44

An ordinance to authorize the  
dedication and opening of certain portions  
of the above street (See ord. 15,994-CCS)

SOLON S T.

9411 C.S. 7/3/1894 - Changing name of street o  
Senate St.

SOMERSET DRIVE

MCS 1369  
MCS 1409

5/21/58  
7/3/58

Street Dedication

Aurora West, Section 2

SOMERSET DRIVE MCS 2390 3/15/62

Street Dedication Aurora West. Section 2A

SOMERSET DRIVE

CODE 8322

SONIAT

---



2709 N.C.S. 11/9/1904 - Opening of - from Levee  
to River.

City of Jefferson - 8/5/1867 - Opening from  
Magazine St. to Green St.

14521 C.C.S. 12/24/1936

SONIAT STREET

CODE 8329



SOPHIE WRIGHT PLACE

CODE 8336

SOPHIE WRIGHT

---

7742 C.C.S. 2/19/1924 - Changing name of Camp Place  
from Felicity to St. Andrew to Sophie Wright.

SORAPARU ST.

---

9558 C.S. 8/15/1894 - Soraparu Market situated in the center of Soraparu St. to be continued to the river property line of Rousseau St. and engineer prepare plans for the filling of and placing curbings around.

SORAPARU STREET

CODE 8345

SOUBIE ST.

395 C.C. 11/20/1852 - Changing name to Chippewa St.  
City of Lafayette - 12/4/1845 - Soubie St. shall  
be called Chippewa St.

SOUTH STREET

CODE 8353

SOUTH

Ref. to Public Service map

1-10

SOUTH COSMOS LANE

(Ord. 15,093-CCS) 6-21-40

See Lake Vista Subdivision Docket 1940  
South Cosmos Lane

South DIAMOND STREET

10,099 MCS

10/10/84

SEE ORDINANCE

SOUTH DIAMOND ST.

8071 MCS

04/07/81

AN ORDINANCE to authorize the lease of portions of South Diamond Street (Code No. 2425) and Fulton Street (Code No. 3448) and the entirety of Square 10 and Square 22 to Gulf Engineering Company, Inc., for the use as a parking and storage facility for a period of five(5)years, allin the First Municipal District, and empowers the Mayor for and on behalf of the City to enter into such lease agreement.

South FRONT STREET

8356 MCS

10/27/81

AN ORDINANCE to authorize an Act of Dedication of South Front Boulevard (Code No. 3437) from Calliope Street to St. Joseph Street located in the First Municipal District of the City of New Orleans, all as shown on a plan of resubdivision by the Office of Gandolfo, Kuhn, Luecke & Associates, dated September 9, 1981 (T-150-4B).

SOUTH INWOOD DRIVE

Code 8353

5 INWOOD DRIVE, ~~SOUTH~~

3554 mCS

3/30/67

Dedication from Tall Timbers Drive to Tall Pines Drive

SOUTHLAWN BLVD

CODE 8360


SOUTHLAWN STREET

CODE 8361

SOUTHLAWN STEET MCS 2942



9/11/64

Dedication from Murl St. to Magellan Street



SOUTHLINE DRIVE

CODE 8367



SOUTHLINE DRIVE MCS 2156 3/16/61

Street Voiding:

between the east property line of Elysian  
Fields Ave. and a point six hundred eight  
and three hundredths (608.03) feet east of  
the east property line of St. Roch Ave.  
measured along the south line of Southline Dr.

SOUTHLINE DRIVE MCS 2156 3/16/61

Street Re-naming:

Southline Drive to Leon C. Simon Drive

SOUTHERN LAND CO.

---

5512 C.C.S. Poplar to Apricot - Sub-divided-  
commonly known as Audubon Blvd.

SOUTH POST OAK AVENUE


CODE 8369

SOUTH POST OAK AVENUE

3523 MCS

2/13/67

Dedication in Tall Timbers Sub #4, 5th Dist



SOUTH HERMES STREET

(ORD. 18,132)

An Ordinance to authorize the dedication of  
South Hermes Street from Babylon Street to  
Foch Road in Pines Village Subdivision.

SOUTH LAKE AVE.

14557 C.C.S. 4/21/1937 - Be it further ordained that the roadway which is approximately 300' south of and parallel to the above mentioned roadway shall be known as South Lake Ave.

SOUTH LARK STREET

(Ord. 15,093-CCS) 6/21/4

See Lake Vista Subdivision  
South Lark Street

Docket 1940

**SOUTH LAVERNE STREET**

(ORD. 18,132)

An Ordinance to authorize the dedication of  
South Laverne Street from Foch Road to Dorian  
Street in Pines Village Subdivision.

SOUTHLAWN BLVD. (Ord. 17,766-CCS) 3/3/50

An ordinance to authorize the acceptance and dedication of Southlawn Blvd. The said Southlawn Blvd. 1st Portion: Commencing at a point on Gen. Meyer Ave, 134 ft. West of the division line between the Todd-Johnson and Leonard Properties, thence along Gen. Meyer Ave. in a Westerly direction a distance of 50' thence ~~along~~ <sup>along</sup> Southlawn Blvd. in a Northeasterly direction a distance of 16' 6 inches and 1 line to a point of curve having a radius of 69.103' See ordinance 17,766.

SOUTH LILY LANE

(Ord. 15,093-CCS) 6-21-40

See Lake Vista Subdivision      Docket 1940  
South Lily Lane

South Line Drive (Ord. 17,605-CCS)4-22-49

An ordinance to authorize the dedication of certain portions of South Line Drive and Franklin Ave. A certain portion of switch track right-of-way commencing at Point, N. which point lies S. 77 51'00"W., 368.398 Ft. from point 1 at the intersection of the west line of Franklin Ave. with the north line of South Line Drive. See ordinance 17,605CCS)

SOUTHLINE DR.

Report Public Service Insp B-12-B-13

SOUTHLINE DRIVE (Ord. No. 18,185 C.C.S. 9/14/51)

An ordinance to authorize the dedication of Southline Drive, from Franklin Avenue to the New Orleans Industrial Canal.

S00UTH POST OAK DRIVE

CODE 8369

## SOUTH SALCEDO STREET

15,341 C.C.S.      7/8/1941      Providing for  
the purchase of certain property for the  
opening of South Salcedo Street into Robert  
Street.

SOUTH SARATOGA STREET

15,310 C.C.S. 5/29/1941

Building a paved  
street across the right-of-way of the New  
Basin Canal extending existing So. Saratoga  
St. into Rampart St.

SOUTH WEST LARK ST. (Ord. 15,093-CCS) 6/21/  
40

See Lake Vista Subdivision      Docket 1940  
South West Lark Street

SOUTH WREN STREET (Ord. 15,093-CCS) 6/21/40

See Lake Vista Subdivision Docket 1940  
South Wren Street

SPAIN STREET      MCS 2156      3/16/61

Street Voiding:

Bounded by a line one hundred six and eighty hundredths feet north of south property line of New York St., Sq. 5247, Frankfort St., Sq. 5288, the 21.0 Cairo Datum Contour line, Sq. 5289, Frankfort St. and Sq. 5246, Street being 49' 0" 2" in width.

SPAIN

Refer to Public Service Reg. C-12-F-12

SPAIN STREET

CODE 8375

Spanish Fort Road (also known as Spanish Fort Shell Road) (Ord. No. 18,536-CCS) 5/5/53


An ordinance to authorize the closing of a certain portion of Spanish Fort Road (also known as Spanish Fort Shell Road). See ordinance 18,536.

Oak Park Gardens.

SPANISH FORT ROAD MCS 2130 1/26/61

Street Voiding

Spanish Fort Subd. 3rd. Dist.



SPANISH FORT BLVD.

CODE 8383

SPANISH FORT BLVD

Referred to Public Service Corp. B-10

**SPARTA ST.**

8412 C.C.S. 4/29/1925 - Leonidas St. from Eganias St.  
to Andry St. shall hereafter be known as Sparta St.

SPENCER AVENUE'


CODE 8389

SPENCER AVE

Refer to Public Service map. B-8

SPRUCE STREET

CODE 8403



Spring Lake Drive

3946 MCS

11/7/68

Lot 2, Sect. 21 - LaKratt

Mayo Rd. to Neptune Court

SPRING LAKE DRIVE

CODE 8395



SPRING LAKE DRIVE 3599MCS

6/16/67

Dedication East of Mayo Road  
In Lake Forest Sub.

SPRINGWOOD STREET

CODE 8397



SPRINGWOOD STREET 1100 MCS 7/11/57

Street Dedication Dona Villa Subd.

SPRINGWOOD STREET (portion) MCS. 1294 2/26/58

Street Dedication Donna Villa, Sec. B.

SPRUCE ST.

9411 C.S. 7/3/1894 - Changing name of Eighth and  
Miro to Spruce St.

SQUARE 700

9040 MCS

02/21/83

AN ORDINANCE authorizing the sale at public auction of portion of Sq. 700 designated as Portions 15 through 18, in the Third Municipal District of the City of New Orleans, no longer needed for public use.

SQUARE 38

8659 MCS

06/18/82

SEE ORDINANCE

SQUARE 1, LOT 2

8618 MCS

05/20/82

AN ORDINANCE authorizing the exchange  
and transfer of one triangular parcel of  
ground SEE ORDINANCE:

SQUARES 8B, 9B, 3, 11B,  
5A, 4, 3A, 2A

8351 MCS

10/27/81

AN ORDINANCE to authorize the donation and acceptance of eight squares of ground designated as Squares 8B, 9B, 3, 11B, 5A, 4, 3A, 2A and whatever rights, title and interest are vested in the adjacent streets in the First Municipal District of the City of New Orleans and bounded by St. Joseph Street, S. Front Blvd., Calliope Street and Water Street from the New Orleans Exhibition Hall authority.

SQUARE 28

8194 MCS

06/23/81

AN ORDINANCE authorizing the sale at public auction of four (4) parcels of ground in the Fifth Municipal District, Square 28 Aurora Gardens Subdivision no longer needed for public ~~pur~~ purposes.

SQUARE 329

8148 MCS

05/25/81

AN ORDINANCE authorizing the sale at public auction a portion of ground in Square 329 b/b First Street, Second Street, Liberty Street and Simon Bolivar Street (Code 8245) in the Fourth Municipal District no longer needed for public purposes.

SQUARE 1405

5993 MCS

7/2/76

Lots, K.L.M,N and O

An Ordinance authorizing the sale at public auction of portions of Lots K, L, M, N and O, in Square 1405, bounded by France Street and No. Dorgenois Street Third Municipal District, no longer needed for public purposes.

SQUARE 240 ( OLD SQUARE 656) 4661 MCS

9/15/71

An Ordinance authorizing the sale at public auction of a certain portion of ground designated as Square 240 ( Old Square 656), Second Muncipial Dist. no longer needed for Public use.

SQUARE E, Sixth Mun.District - CCS 18,668-12/11/53

Transferred by Flintkote Co. to City certain portion of ground in Sq. E, said Sq. being bounded by Toledano, Magnolia, So.Claiborne and Belmont Place, designated as Lot 7-A, and commencing 173'5"0" from corner of So.Claiborne and Toledano and measures thence 30' front on Toledano by depth of 46'1"2", between equal and parallel line Improvements on said ground bear municipal Nos. 2912-14 Toledano St.

SQUIRE PLACE (PRIVATE)

CODE 8495

SQUIRE PLACE (PRIVATE STREET)

In La Kratt Tract on Base Maps 34 & 35

STADIUM DRIVE

CODE 8409

100

1

2

3

4

5

6

7

8

9

10

11

12

13

14

15

16

17

18

19

20

21

22

23

24

25

26

27

28

29

30

31

32

33

34

35

36

37

38

39

40

41

42

43

44

45

46

47

48

49

50

51

52

53

54

55

56

57

58

59

60

61

62

63

64

65

66

67

68

69

70

71

72

73

74

75

76

77

78

79

80

81

82

83

84

85

86

87

88

89

90

91

92

93

94

95

96

97

98

99

100

STAFFORD PLACE

CODE 8417

STAFFORD AVE

Refer to Public Service map B-9

STANLEY AVENUE

3214 MCS

12/16/65

Cancellation of common law Dedication in  
Elmwood sub. according to the webb Survey  
of 5/5/23

Stanton Road  
CODE# 8425



11975 MCS  
CAL# 14211

8/20/87

An ordinance providing for the dedication  
and acceptance of Stanton Road.

STANTON ROAD

CODE 8425



STAR STREET

7571 MCS

04/01/80

STATE ST.

11191 C.S. -8/29/1895 - Opened from Tchoupitoulas St.  
to the River.

1413 4/21/1914 - Open from northern terminus to  
Baldwin St., width 50'

10630 C.C.S. 8/22/1928 - Authorizing the purchase of  
property to straightening State St. from the inter-  
section of Willow St.

2472 N.C.S. 6/4/1904 - Rearrangement State St. from  
Tchoupitoulas to Magazine St.

STATE STREET

CODE 8432



STATE ST. DRIVE.

14864 3/9/1939 - Exchange of certain property in the  
6th. dist. for the opening and widening of State St.  
Drive.

12771 C.C.S. 12/24/30 - State St. Drive Extension

STATE STREET DRIVE

CODE 8436

\_\_\_\_\_

1

STEEPLE CHASE LANE

Calendar No. 19921

---

April 6, 1995

STELTZ

71

STEMWAY DRIVE

(Ord. 17,478-CCS) 9-17-48

An ordinance to authorize the opening and dedication of Stemway Drive. That certain street designated as Stemway Dr. being a portion of ground lying and being within the tract of land shown on a plan of J.J. Krebs, Civil Engineer and Surveyor, dated July 15th, 1948, as Stemway Subdivision. See ordinance 17,478

STEMWAY DRIVE

CODE 8443

STEPHEN GIRARD AVENUE  
formerly FIREFLY STREET

(ORD. 18,133)  
(ORD. 17,979-CCS)

Gentilly Woods Subdivision

STEPHEN GIRARD AVENUE

COBE 9449

STEPHEN GIRARD AVENUE  
ST. FERDINAND DRIVE  
formerly S. ROMEO PLACE

(ORD. 18,133)  
(ORD. 17,979-CCS)

Gentilly Woods Subdivision

STEPHEN GERARD ST. (ORD17,963-CCS) 30-50

An ordinance to authorize the dedication of certain portions of Stephen Gerard St. The said Stephen Gerard St. in the Gentilly Park extension subdivision. See ordinance 17,963)

STEPHEN GERARD STREET

(Ord. No. 15,680 dated  
12/1/42)

An ordinance to dedicate...b.b. Grand Avenue and  
Olivet Tract. See ordinance in file marked --  
Gentilly Park Subdivision.

STERN ST.

4911 C.C.S. Opening and extension of Stern St. from  
north line of Bell<sup>e</sup>view Subdivision to Taylor Ave.

14245 C.C.S. - Exchange of property on Stern St.

between City Park Line and Florida Ave. 3/15/1935

\_\_\_\_\_

1

STEWART COURT

Refer to Public Service Map. F-9.

STILLWATER DRIVE  
( Code No. 8459)

8780 MCS

9/17/82

An Ordinance to authorize the dedicat-  
ion and acceptance of STILLWATER DRIVE etc.

STILLWATER DRIVE

10041 MCS

09/14/84

AN ORDINANCE to authorize the dedication  
and acceptance of Stillwater Drive (Code No.  
8549)

STILT STREET (Ord. 15,093-CCS) 6/21/45



See Lake Vista Subdivision  
Stilt Street

Docket 1940

~~See also Lake Vista Subdivision - Docket 1940~~

STILT STREET

CODE 8463



STONERIDGE PLACE (PRIVATE

CODE 8466

STONERIDGE PLACE (PRIVATE STREET)

In La Kratt Tract on Base Maps 34 & 35

STONEWOOD STREET

9052 MCS

03/03/83

AN ORDINANCE to authorize the dedication  
and acceptance of (2) STONEWOOD STREET ( Code No  
8467 )

PROPOSED STONEWOOD STREET 8639 MCS 06/07/82  
# 8467

SEE ORDINANCE

STORY ST.

14456 C.C.S. 9/11/1936 - Dedication of a portion of  
ground to widen Story St. from Rickerville <sup>avart</sup> ~~Avery~~  
Line to Soniat St.

STORY STREET

CODE 8471


STRAND COURT

CODE 8480

STRASBOURG PLACE MCS 2970

11/19/64

Dedication of in Village de L'Est



STRATFORD PLACE

MCS 1321

4/9/58

Street Dedication



Aurora Gardens

STRATFORD PLACE - Cal.Ord.19,496-12/9/53

Authorizing relocation for 108.36' from Cut-Off Road and exchange as it will be relocated with E.B.Norman (Aurora Gardens)

STRATFORD PLACE

CODE 8488



STRATHMORE DRIVE

4940 MCS

9/12/72

An Ordinance to authorize the dedication and acceptance of Strathmore Drive, being a U shaped street, south off Morrison Road to Briarheath Drive (east portion).

## STREETS DEDICATED

14135 C.C.S. 7/25/1934 - Dedicating a certain triangular portion of ground in square 782 bounded by Robert, Cadiz, Upperline and Rocheblave Sts.

1110 C.S. 2/16/1885 - Mayor acquire sufficient area of land for the purpose of establishing a new street in front of the Holy Cross Property situated near Reynes St.

1199 C.S. 4/18/1885 - Mayor requested to confer with property holders as to the value of property in their neighborhood, for the making of a street in front of  
(over)

the Holy Cross property as mentioned above in ord. 1110 C.S.

1541 C.S. 11/23/1885 - Appropriate \$2000 for the opening of a street, referred to in ord. 1110 C.S.

STROELITZ STREET

15,109 C.C.S.



7/16/1940

Opening of

Stroelitz Street from Pine into Broadway.

STROELITZ STREET

CODE 8495



STROELITZ ST.

9413 C.CS. 11/26/1926 - Exchange of properties to straighten the line of Stroelitz St. between Dante and Dublin St.

8744 C.C.S. 10/29/1925 - Stroelitz St. in square 23 and 6th. dist. bounded by Washington Ave., Broadway, and the Illinois Central to be sold for a sum of not less than \$1000

STUTZ STREET

CODE 8502

STURKEN'S ALLEY

761 N.C.S. 7/11/1901 - Changing the name of - to  
Eclipse Alley between Treme and Marais St.

STYX ST. (N.O. Lake Shore Land Co. Tract)

---

14613 C.C.S. 8/25/1937 - Closing of street thru  
Grove 28 - Sec. 3.

14285 C.C.S. 7/30/1935 - Closing street thru Groves /-  
15 and 16, Sec. 3.

SUB\*DIVISIONS

ORDINANCE

8665 C.C.S. Law pertaining to same.

9114 C.C.S. 6/2/1926 - Accepting the dedication of  
certain streets now located between Hayne Blvd.,  
Berg Ave., Morrison Blvd., and Farrar ave.

SUEZ AVE.

(Villa sites)

14285 C.C.S. 7/30/1935 - To be renamed Vincent Road.

SUGAR BOWL DRIVE

8766 MCS

09/09/82

SEE ORDINANCE ABOVE FOR INFORMATION.

SUMMER STREET

CODE

8511

SUMPTER STREET

CODE 8517

SUN STREET

7571 MCS

04/01/80

SUMMER

(Aug)

Refer to Public service map. J-13

SUMPTER ST.

9411 C.S. 7/3/1894 - Changing name of Virginus St.  
to Sumpter St.

SUNFLOWER

MCS 1794

7/22/59

Street Renaming  
from Fourth

5th MD

SUNSET AVE.

(Now Verret portion)

7742 C.C.S. 2/19/1924 - From Patterson to Bringier  
changed from Verret Ave.

SUNSET AVENUE

CODE 8526

SUPERIOR DRIVE

CODE 8531

SUPERIOR DRIVE

7764 MCS

08/29/80

AN ORDINANCE that authorizes and accepts the  
existence of SUPERIOR DRIVE ( Code No. 8531 )

SUPERIOR ST.

14613 C.C.S. 8/25/1937 - Closing of street thru  
Grove 42 - Sec. 2. in the N.O. Lake Shore Land Co.  
Tract.

14285 C.C.S. 7/30/1935 - Closing street from Wales  
to Curran Road in Grove 12 and thru Grove 41 in the  
N.O. Lake Shore Land Co. Tract in the 9th. ward,  
3rd. Dist.

SUREKOTE ROAD

CODE 8537

SURF STREET

6931 MCS

10/30/78

SUSSEX PLACE (PRIVATE STREET)


In La Kratt Tract on Base Maps 34 & 35

SUSSEX PLACE (PRIVATE)

CODE 8538


SUTTON PLACE    MCS 2619    5/2/63

Street Dedication - Aurora Gardens Extension  
# 8 Subd.



SUTTON PLACE

CODE 8539



SUWANEE ST.

14613 C.C.S. 8/25/1937 - Closing street thru  
Groves 12 and 17 (Sec. 3.) in the N. O. Lake Shore  
Land Co. Tract, 9th. ward, 3rd. district.



14285 C.C.S. 7/30/1935 - Closing street thru  
Groves 3 and 26 (Sec. 3.)

SUZETTE ST.

395 C.C. 11/20/1852 - Changing name of street to  
Erato St.

SWALLOW STREET

CODE8545



SWALLOW STREET

(Ord. 15,093-CCS) 6/21/40

See Lake Vista Subdivision      Docket 1940  
Swallow Street

~~SWALLOW STREET~~

SWAMP ST.

7742 C.C.S. 2/19/1924 - Changing name to N. White  
from Maurepas to Fair Grounds.

SWAN STREET

(Ord. 15,093-CCS) 6/21/40

See Lake Vista Subdivision      Docket 1940  
Swan Street

SWAN STREET

CODE 8551

SWIFT STREET

CODE 8554

SWIFT STREET

3306 MCS

4/4/66

Dedication in Section 12 of La Kratt Tract

SYBIL STREET

8534 MCS

03/01/82

SYCAMORE PLACE.

6673 N.C.S. 7/26/1910 - From Carrollton Ave. to the  
purification plant be and the same is hereby changed  
Formerly Sycamore St.

8077 N.C.S. 9/20/1911 - From Carrollton Ave. to  
Lowerline St. be changed to Sycamore Place.  
Formerly Sycamore St.

SYCAMORE S T.



9411 C.S. 7/3/1894 - That the street between Cypress and Napoleon St., 7th. district, extending from the upper protection levee to Lowerline St. shall be known as Sycamore St.

6673 N.C.S. 7/26/1910 - From Carrollton Ave. to the purification plant be and the same is hereby changed to Sycamore Place.

8077 N.C.S. 9/20/1911 - From Carrollton Ave. to Lowerline St. be changed to Sycamore Place.

SYCAMORE STREET

CODE 8559



SYLVIA DRIVE


MCS 1835

1/20/69

CHANGED FROM LAKEWOOD AVENUE

SYLVIA DRIVE

CODE 8565



SYMMES AVE.

(Villa sites)

14285 C.C.S. 7/30/1935 - Changing name of June St.  
to Symmes Ave.

SYMMES AVENUE

CODE 8573

Square 5028

MCS 6155

11-19-76

AN ORDINANCE authorizing the sale at public auction of a triangular portion of ground adjacent to square 4880 and that portion of ground in square 5028 and a release of servitude by the city of New Orleans, in Plot Y of square 4880 - all in the Third municipal district.

TACOMA STREET

CODE 8580

TACOMA

Refer to Public Service map c-8

TAFT PLACE

7742 C.C.S. 2/19/1924 - From Dumaine St. to  
Delgado Ave. changed from Delgado Drive.

TAFT

MCS 1794

7/22/59


Street Renaming

to Yolanda

5th MD

TAFT PLACE

CODE 8586



TAINTURIER ST.

395 C.C. 11/20/1852 - Changing name to Chestnut St.

City of Lafayette - 12/4/1845 - Shall be called  
Chestnut.

TALL OAKS DRIVE

CODE 8586

TALL OAK DRIVE

3523 MCS

2/13/67

DEDICATION IN Tall Timbers Sub #4, 5th Dist

TALL PINES DRIVE

3554 MCS

3/30/67

Dedication from west of ~~West~~ Pin Oake Avenue  
east of South Inwood Drive

TALL PINE DRIVE

3523 MCS

2/13/67

Dedication in Tall Timbers Sub #4 5th Dist.

TALL PINES DRIVE

CODE 8587

TALL SPRUCE DRIVE

CODE 8588

TALL TIMBERS DRIVE

3523 MCS

2/13/67

Dedication in Tall Timbers Sub. ~~in~~ #4  
5th Dist

TALL TIMBERS DRIVE

5017 MCS

12/11/72

AN ORDINANCE to authorize an Act of Dedication of TALL  
TIMBERS DRIVE

TALL TIMBER DRIVE

CODE 8590

TALL TIMBERS DRIVE

4459 MCS

1/22/71

An Ordinance to authorize an Act of Dedication of Tall  
Timbers Drive in the Subdivision known as TallTimbers  
Sec.9

TALL TIMBERS DRIVE

3553 MCS

3/30/67

Dedication fromm Woodland Drive to a point 131 Feet  
West of Woodland Drive

TALL TIMBERS DRIVE

3554 MCS

3/30/67

Dedication from Woodland Drive to west of Pin Oake Ave.

TARA LANE



5068 MCS

1/12/73

An Ordinance to authorize an Act of Dedication of  
proposed TARA LANE

TARPON STREET

CODE 8594



TARPON

Refer to Public Service map 13-16

Tasha Place  
Code 8595

12633 MCS  
CAL# 15012

8-4-88

## An ordinance to authorize the dedication in Fifth Municipal District.

TAYLOR AVE.

8422 C.C.S. 5/2/1925 - To exchange certain property  
to the N. O. Land Co. for shelling and improving  
Taylor Ave. from Orleans Blvd. to West End Blvd.  
7742 C.C.S. 2/19/1924 - From West End Blvd. to  
Beauregard Ave. changed to Florida Ave.

TCHOUPITOULAS ST.

6299 A.S. 1/21/1880 - Changing name of Levee St. to  
Tchoupitoulas St.

12923 C.C.S. Acquiring certain square to relocate  
Tchoupitoulas between Nuns and Jackson Sts.

14521 C.C.S. 12/24/1936

TCHOUPITOULAS ST.

11707 MCS

3/20/87

CAL# 13889

An ordinance granting permission to Patrick D.  
McArdle to plant 3 trees in front of and within  
the property lines 614 Tchoupitoulas St.

TCHOUPITOU LAS STREET

CODE 8601

North Teak Avenue

4171 MCS

10/23/69


Dedication of: Tall Timbers Subdivision

TECHE ST.

9411 C.S. 7/3/1894 - Changing name of Monroe St.  
to Teche St.



TECHE STREET

CODE 8608



TECUMSEH STREET

CODE 8612



TECUMSECH

Report to Public Service Mr. E-13


TELEMACHUS ST.

(North)

1615 N.C.S. 2/10/1903 - Closing of Telemachus St.  
from St. Louis to Bienville St.

2339 A.S. 10/1/1873 - North of Canal St. to be  
called North Telemachus St.

TELEMACHUS, SOUTH STREET CODE 8621



TELEMACHUS ST.

(South)

395 C.C. 11/20/1852 - Changing name of S. Telemachus  
to Mulberry St.

2339 A.S. 10/1/1873 - South of Canal St. to be  
called South Telemachus St.

TELEMACHUS, NORTH STREET CODE 8620

TENNESSEE STREET (Ord. 15,821-CCS) 8-17-43

An ordinance for the dedication of Tennessee St. The said Tennessee St. that a certain portion of ground lying and being within the tract of land known as the Holy Cross Tract, in the Third District of this City. See ordinance 15,821.

SQUARE

Tennessee St., opening vic.to dedicate por-  
tion of Tennessee St.

Docket 5-50

TENNESSEE STREET      DEDICATION ~~64~~

15,827-CCS-8-17-43 Dedication of a certain  
portion of ground lying and being within  
the tract of land known as the Holy Cross  
Tract in the 3rd. Dist, between N.Claiborne  
and Florida Avenues

15,827-CCS

TENNESSEE STREET

(Ord. No. 17,751 2/10/50)

An ordinance to authorize the opening and dedication of Tennessee Street from St. Claude to Claiborne avenues.



TENNESSEE ST.

14613 C.C.S. 8/25/1937 - Closing of street thru  
Grove 43 - Sec. 2 in the N. O. Lake Shore Land Co.  
Tract in the 9th. ward, 3rd. dist.

14285 C.C.S. 7/30/1935 - Closing street thru  
Groves 10-13-40 - Sec. 2. in the NO. Lake Shore  
Land Co. Tract in the 9th. ward, 3rd. dist.

TENNESSEE STREET

CODE 8629



## TENNESSEE ST OPENING

---

Ord. 17,751      Tennessee St opening into  
Claiborne Ave., from  
St Claude, Robertson  
Claiborne      Docket 5-50

TENNYSON ST.

14285 C.C.S. 7/30/1935 - Closing street thru  
Groves 9-13-47-44 - Sec. 2. - in the N. O. Lake  
Shore Land Co. Tract in the 9th. ward, 3rd. dist.

Tennyson Place

3766 MCS

2/15/68

Dedication of- South line of Berkley Dr., &  
Western line of Woodland Dr., to the point of  
beginning.

TENSAS STREET (ORD. 15,431-CCS) 10/28/41  
(ORD. 16,016 -CCS) 6/31/44

An ordinance by dedication of certain said  
Tensas St. See ord. 15,431.

An ordinance to authorize the closing of certain  
said Tensas St. See ord. 16,016.

TENSAS (Ord. 16,016-CCS) 6-30-44

DEDICATED

An ordinance dedicating for public use  
the above street known as TENSAS



TENSAS

Refer to Public Service map

E-10

TENSAS STREET

CODE 8636



TENTH AVE.

(Algiers)

8412 C.C.S. 4/29/1925 - Tenth Ave. from Wright St.

Eighteenth St. shall hereafter be known as  
Potomac St.

TENTH AVENUE

3214 MCS

12/16/65

Cancellation of Common Law Dedication in



Elmwood Sub.

Wells 4/23/21

Hardie 1/9/25

TENTH STREET

CODE 8644



TENTH (10th) Street

7757 MCS

08/29/80

AN ORDINANCE changing the name of " Tenth (10th) Street" between Pontchartrain Boulevard and Bellaire Drive to "Whitehall Place "

TENTH STREET

3214 MCS

12/16/65

Cancellation of common law dedication in

Elmwood Sub.

Webb

4/23/21 + 5/5/23

Handie

8/9/25

TENTH ST.

(Algiers)

8412 C.C.S. 4/29/1929 -Tenth St. from the Parish  
Line to Victory Drive shall be hereafter known as  
Kansas St.



TENTH ST.

(Carrollton)

9411 C.S. 7/3/1894 - Changing name of street to  
Mobile St.

TERN STREET

CODE 8652



TERN STREET (Ord.15,093-CCS) 6/21/40

See Lake Vista Subdivision Docket 1940  
Tern Street


TERPSICHORE ST.

395 C.C. 11/20/1852 - Changing name of Rofignac,  
Josephine, Basin, Prytania Walk, to Terpsichore St.

9411 C.S. 7/3/1894 - Changing name of Terpsichore  
St. between Broad and Hagan Ave. to <sup>Eve</sup>~~Eve~~ St.



TERPSICHORE STREET

CODE 8660



TERPSICHORE STREET

CODE 8660



TERPSICHOE STREET

15,026 C.C.S. 3/12/1940

Closing that portion of Terpsichore between Pilie and Water Streets and between Water and South Front Streets.

TERRACE AVENUE

CODE 8665



TERREBONNE ST.

---

14285 C.C.S. 7/30/1935 - Closing street thru Groves  
8-15-47-44 Sec. 2. in the N. O. Lake Shore Land Co.  
Tract in the 9th. ward, 3rd. district.

TERRY STREET

CODE 8667



TEXAS ST.

---

8412 C.C.S. 4/29/1925 - Fifteenth St. from the  
Parish Line to Hero Blvd., shall hereafter be  
known as Texas St.

TEXAS STREET

CODE 8675

TEXAS STREET

3214 MCS

12/16/65

Dedication from the south property line of  
Behrman Hwy to the north line of the  
intersection of Donner Drive in Elmwood Sub,  
Section C

Cancellation of dedication according to the  
Webb survey of 4/7/27

THALIA ST.


395 C.C. 11/20/1852 - Changing name of Benjamin  
and Estelle Sts. to Thalia St.

## THALIA STREET

15,026 C.C.S.    3/12/1940    Widening of Thalia  
Street between Pilie and Tchoupitoulas Street.

THALIA STREET

CODE 8683



THAMES STREET

CODE 8686

THAMES STREET

3518 MCS

2/6/67

Dedication f rom DorchesterSt. to Bambery St.  
In La Kratt ~~St~~ Tract.

THAYER ST.


(Algiers)

8264 N.C.S. 11/29/1911 - Changing name of sts.  
from Elmira Ave. to Verret Ave. Shall hereafter  
be known as De Laronde St.

1686 C.C.S. 8/5/1914 - Close between Atlantic and  
Verret Ave.

THAYER STREET

CODE 8690



THAYER

---

Refer to Public Service map 1-13

THERESA ST.

8952 N.C.S. 9/11/1912 - Close from St. Thomas to  
Tchoupitoulas St.

### THIRD

---

7/6/1853 - Book of Carrollton - Opening of.

9411 C.S. 7/3/1894 - Changing name of street to Elm St.

THIRD

MCS 1794

7/22/59

Street renaming

*Fifth MD*

to Lupine

THIRD ST.

(Not present)

395 C.C. 11/20/1852 - Changing name to North and  
South Lopez St.

8412 C.C.S. 4/29/1929 - Third St. from Pontchartrain  
Blvd. to N. O. Public Highway shall hereafter be  
known as Edison St.

THIRD AVENUE (Ord. No. 15,680 dated 12/1/42)

An ordinance to abandon, commencing at a point 700' from the south side of Grand Avenue and ending at its intersection with the London Avenue Canal. See Gentilly Park Subdivision.

THIRD STREET

CODE 8696

THIRD A VENUE

8412 C.C.S. 4/29/1925 - Third Ave. from Second St.  
to J. J. Manson Line shall hereafter be known as  
Seine St.

THIRD STREET

3214 MCS

12/16/65

Cancellation of common Law Dedication in  
Elmwood Sub.

Webbs survey

4/23/21

"

"

5/5/23

Hardie survey

1/9/25

THIRD AVENUE

3214 MCS

12/16/65

Cancellation of Common Law Dedication in

Elmwood Sub.

W. L. W. 4/23/21

Hardie 1/9/25-

THIRD ST.

(Algiers)

8412 C.C.S. 4/29/1925 - Third St. from Wright St.  
to Victory Drive shall hereafter be known as  
Delaware St.

THIRTEENTH ST.

(Algiers)

8412 C.C.S. 4/29/1925 - Thirteenth St. from the  
Parish Line to First Ave. shall hereafter be known  
as Ohio St.

THIRTEENTH STREET

3214 MCS

12/16/65

Cancellation of common Law Dedication in  
Elmwood Sub.

W ~~ell~~ 4/23/214 5/5/23  
Hae die 1/9/25-



THIRTEENTH ST.

(Carrollton )

9411 C.S. 7/3/1894 - Changing name of street to  
Fig St.

THIRTIETH STREET

CODE 8704



THIRTIETH

Refer to Public Service Map. C-8

THIRTY SECOND

Refers to Public Service mag. C-8

THIRTY SECOND STREET

CODE 8710

THIRTY THIRD STREET

CODE 8712

THIRTY THIRD

Refers to Public Service map - C-8

THIRTY FOURTH

CODE 8714

THIRTY FOURTH

Refer to Public Service map. C-8

THIRTY FIFTH

CODE 8716

THIRTY FIFTH

Refer to Public Service map - C-7

THIRTY SIXTH

Refer to Public Service Map. C-8

THIRTY SIXTH

CODE 8718

THIRTY SEVENTH

Refer to Public Service map - B-8

THIRTY SEVENTH STREET

CODE 8720

THIRTY EIGHTH STREET

CODE 8723

THIRTY EIGHTH

Refer to Public Service Insp. B-8

THIRTY NINTH

CODE 8725

THIRTY NINTH

Refer to Public Service Map B-8

THOMAS STREET

CODE 8730

Thor Court

4031 MCS

2/27/69

Dedication of -- LaKratt Tract Section 21 & 22

Thornley Drive

4031 MCS

2/27/69

Dedication of: Morrison Rd. to Proposed Westhaven Road

LaKratt Tract, Section 21 & 22



THRASHER STREET

(Ord. 15,093-CCS) 6/21/40

See Lake Vista Subdivision      Docket 1940  
Thrasher Street

THRASHER STREET

CODE 8740




THREE (3) Parcels of Land 7158 MCS 5/11/79

AN ORDINANCE: authorizing the Department of Property Management to enter into a contract of lease of three (3) parcels of ground located within Street Right-of-Ways along Crozat Street Canal Street, and Basin Street etc.

THREE ( 3 ) Parcels of Land 7207 MCS 6/26/79

SEE : ORDINANCE FOR INFORMATION



THRUSH STREET

(Ord. 15,093-CCS) 6-21-40

See Lake Vista Subdivision      Docket 1940  
Thrush Street

~~See also~~

TIARA PARK (Ord. No. 19,352-CCS) 2/2/53  
(LAKESHORE SUBDIVISION)

An ordinance to authorize the dedication to public use as a park. See Ordinance No. 19,352.

PROPOSED TILBURY ROAD

4858 M.C.S.

6/5/72

An Ordinance to authorize the dedication and acceptance of PROPOSED TILBURY RD. from PROPOSED FORUM BLVD. to PROPOSED BEEKMAN RD.

PROPOSED TILFORD ROAD

5177 MCS

6/8/73

AN ORDINACE to authorize the dedication and acceptance  
of PROPOSED TILFORD ROAD west off BUNDY ROAD to PROPOSED  
NORGATE DRIVE;

TIMBER BLUFF LANE

9138 MCS

05/03/83

See Ordinance

TIMBER CREST DRIVE

9050 MCS

02/21/83

AN ORDINANCE to authorize the dedication  
and acceptance of (3) TIMBER CREST DRIVE ( Code  
No. 8772 )

TIMBER GROVE DRIVE

8247 MCS

07/27/81

AN ORDINANCE to authorize the dedication and acceptance of Extension of Timber Grove Drive, a portion of Section 17-B-20 of Tall Timbers Extension, Aurora Plantation, in the Fifth Municipal District of the City of New Orleans, State of Louisiana, and all as shown in accordance with a Street Dedication Plan made by J.J.Krebs & Sons, inc., dated May 27, 1981.

PROPOSED TIMBER GROVE DRIVE      7438 MCS    01/02/80

AN ORDINANCE to authorize the dedication  
an acceptance of PROPOSED TIMBER GROVE DRIVE

TIMBER HAVEN DRIVE

9050 MCS

02/21/83

AN ORDINANCE to authorize the dedication  
and acceptance of (6) TIMBER HAVEN DRIVE ( Code  
No. 8775 )

TIMBER HAVEN LANE

9050 MCS

02/21/83

AN ORDINANCE to authorize the dedication  
and acceptance of (5) TIMBER HAVEN LANE ( Code  
No. 8777 )

TIMBER RIDGE COURT

9050 MCS

02/21/83

AN ORDINANCE to authorize the dedication  
and acceptance of (7) TIMBER RIDGE COURT ( Code  
No. 8778 )

TIMBER RIDGE COURT

9138 MCS

05/03/83

AN ORDINANCE to authorize the dedication  
an acceptance of (1) Timber Ridge Court ( Code  
No. 8778 ).

TIMBER WOLF LANE

9138 MCS

05/03/83

See Ordinance

TIMES-PICAYUNE

11645 C.C.S. 8/26/1929 - Authorizing the closing of ~~X~~  
Church St. from Poydras St. to North St. for a new  
building for the Times-Picayune.



TIMOLEON

(Ord. 15,947-CCS) 3-14-44

An ordinance to authorize the opening  
and dedication of certain portion of  
above street See Ord. 15,947-CCS

TIMOLEON STREET

CODE 8771



TIMOLEON STREET (Ord. 17,225-CCS) 3/19/48

An ordinance to authorize the opening and dedication of certain portions of Timoleon St. See ordinance 17,225

TIMOLEON

7783 C.C.S. 3/1/1924 - Declaring St. as never dedicated thru Milne Tract from Bayou St. John to Paris Ave.  
2629 C.C.S. 7/27/1915 - Close from Brutus to Mexico St.

## TIMOLEON STREET

15,028 C.C.S. 3/12/1940 Declaring never  
to have been dedicated TIMOLEON STREET from  
Paris Avenue to the rear line of the lands  
of Gentilly.

TITA STREET

DOCKET # 1947

(Ord. 17,667 - CCS)

5-47

Authorizing the opening and dedication of  
from Lamarque St. to Todd Johnson.

TITA STREET

(F)

15,729-CCS - 3-2-43 Tita Street having  
a width of 49 ft. 9" 4" at the inter-  
section of Magellan Canal on the southern  
boundary of the Victory Park Subdivision  
and extending through in a northerly direct  
tion through Victory Park Subdivision.

*Deceased*

TITA STREET


CODE 8776

TITA STREET

MCS 2924



9/11/64

Dedication From Murl St. to Cppernicus St.



TODD STREET

CODE 8785



TODD ST.

9755 C.C.S. 5/26/1927 - Accept strip of land to be known as Todd St. from St. Maurice Ave. to Tupelo St.

8412 C.C.S. 4/29/1925 - Ford Place from Tupelo St. to St. Maurice Ave. shall hereafter be known as Todd St.

TOLEDANO S T.

15474 C.S. 7/26/1899 - That Toledano St. from St. Charles Ave. to Dryades St. as follows: A neutral ground 20' wide in the center. A roadway 20' wide and a side walk 10' wide on each side of neutral ground.

1673 N.C.S. 3/13/1903 - Make plans and advertise for bids for a neutral ground on Toledano between St. Charles Ave. to Dryades. Payment of said work to be made out of ord. 1500 N.C.S.

(over)

14961 C.C.S. 10/11/1939 - An ord. accepting five parcels of aland from the housing authority of N.O. and naming and dedicating same as street extensions needed for public use. Also, this procedure has voided certain street areas, one of them being Toledano St. which voiding has been permitted by the City of N.O. in order to facilitate the development of this public housing project.

TOLEDANO STREET

4770 MCS

2/4/72

AN ORDINANCE authorizing the sale at public auction of a portion of TOLEDANO STREET area abutting Square 158 bounded by CAMP ST., PLEASANT STREET & MAGAZINE ST., 4th MUNICIPAL DISTRICT, no longer needed for public use

TOLEDANO STREET

CODE 8793



Toledano St.

3577 C. C. S. 7/26/1916 Portions of Toledano St.  
and Pleasant St. between St. Chas Ave. and Dryades St.  
resulting from the creation of Zacharie Park, be  
re-named to be known hereafter as Zacharie Place.

14,961 C.C.S. Oct. 11, 1939 Dedicating to public use.,

TONTI, NORTH STREET

CODE 8802



N. TONTI

19043 CCS

3/2/51

Dedication   fro Jourdan Ave to Holy Cross  
Tract

TONTI

(North)

4370 N.C.S. 1/14/1907 - Set aside \$6000 for opening of - From Bayou Road to Columbus.

6355 N.C.S. 1/26/1910 - Proceed for the opening of - from Bayou Road to Columbus.-

1615 N.C.S. 2/10/1903 - Closing of Tonti St. from St. Louis to Carondelet Walk.

2339 A.S. 10/1/1873 - North of Canal St. to be called North Tonti St.

TONTI

(South)

7742 C.C.S. 2/19/1924 - S. Tonti to lower line of  
Marlas Tract to be known as S. Tonti St. - formerly  
Hopkins St.

2339 A.S. 10/1/1873 - South of Canal St. to bd  
called South Tonti St.

N. TONTI STREET

(Ord. No. 18,014)

CCS

SECOND PORTION

2/2/51

From the intersection of the north property line of N. Galvez Street and the east property line of Jourdan Avenue; thence in a northerly direction and along the east property line of Jourdan Avenue a distance of 731' 9" 0''' to a point; thence to the right at an angle of ninety-one degrees and forty minutes and in an easterly direction a distance of 350' 0" 2''' to the point of beginning;

thence continuing in the same direction a distance of 136' 6" 5''' to a point; thence to the left at an angle of ninety-one degrees and forty minutes and in a southerly direction a distance of 49' 0" 4''' to the point of beginning.

N. TONTI ST. -- FIRST PORTION

(Ord. No. 18,014) 2/2/51

CCS

From the intersection of the north property line of N. Galvez Street and the east property line of Jourdan Avenue; thence in a northerly direction a distance of 731' 9" 0''' to the point of beginning; thence to the right at an angle of ninety-one degrees and forty minutes and in an easterly direction a distance of 300' to a point; thence to the left at an angle of ninety-one degrees and forty minutes


and in a northerly direction a distance of 49' 0" 4''' to a point; thence to the left at an angle of eighty-eight degrees and twenty minutes and in a westerly direction a distance of 300' to a point on the east property line of Jourdan Avenue; thence to the left at an angle of Jourdan Avenue; thence to the left at an angle of ninety-one degrees and forty minutes and in a southerly direction and along the east property line of Jourdan Avenue a distance of 49' 0" 4''' to the point of beginning.

NO. TONTI ST. (Ord. 15,821-CCS) 8-17-43

An ordinance accepting the extension of No. Tonti St. The said No. Tonti St. across the Holy Cross Tract, extending from its western, or upper boundary line to its eastern, or lower boundary line, including those portions of said streets which will be incorporated into the widening of Reynes St. See ordinance 15,821

TONTI, SOUTH STREET

CODE 8803



TOPAZ STREET (Ord. No. 19,352-CCS) 2/2/53  
(LAKESHORE SUBDIVISION)


An ordinance to authorize the dedication of a certain portion of Topaz Street for use as a street.  
See Ordinance No. 19,352.

TOPAZ STREET

CODE 8818

TOULON STREET    MCS 2689    9/5/63

Street Dedication - Village de L'est Subd.



TOULON STREET

CODE 8822

TOULON STREET

MCS 2964

10/29/64

Dedication from Dwyer Blvd.

TOULOUSE STREET (Ord. 15,167-CCS) 10-17-40

Closing of that portion of Toulouse Street.

See ordinance 15,167

TOULOUSE STREET

CODE 8811

TOULOUSE ST.

(Lakeview Portion)

7742 C.C.S. 2/19/1924 - From Monroe Ave. to Lake  
Pomtchartrain now Marshal Foch.

8264 N.C.S. 11/29/1911 - From the old basin or  
St. Claude to Jefferson Davis Pkwy. changing name  
to Carondelet Walk.

TOULOUSE ST.

1615 N.C.S. 2/10/1903 - Closing of Toulouse St.  
from Basin St. to Robertson St.

14736 C.C.S. 5/23/1938 - Exchange or portions of  
Toulouse St. from <sup>D</sup>ecatur St. to Clay St. in the  
Second Dist. of the N.O. for a portion of ground in  
square #742.

## Toulouse Street

15,220 C.C.S. Dec. 27, 1940 Providing for sale and cancellation of dedication of property formerly dedicated as a public street, said property being an unused portion of Toulouse Street lying between Decatur & Clay Sts. in the Second Municipal District.

## TOULOUSE STREET

15,167 C.C.S. 10/17/1940 Closing that  
portion of TOULOUSE STREET between City  
Park Avenue and Rosedale Drive.