

Lake Forest Inc.

S.D. 79/97

Resubdivision of lot 3A-6-1A, Seciton 26
LaKratt Tract, Third Municipal District,
bounded by Lake Forest Blvd., Bullard Ave.,
Levy Drive and the Jahncke Canal into lots
3A-6-1A-1 and 3A-6-1A-2

C. A. 10/16/97

Lat. 11/11/97

Submitted: 8/27/97

Surveyor: W/E Professional Surveys

xlnt. H 148 318

10/22/97

Lake Forest, Inc.

S.D. 72/96

Resub. of lot 3A-6-1 into lots 3A-6-1A, 3A-6-1B and 3A-6-1C, Section 26, Lakratt Tract in the 3rd. N.D. BB: Lake Forest Blvd., Bullard Ave., Levy Dr., and the Jahncke Canal

Surveyor: W/E Professional Surveys
Submitted: 10-22-96

C. A. 11/27/96
Retired 12/10/96

Inst. #
132211
12/3/96

S.D. 8/93

LAKE FOREST, INC.

Resubdivision of parcel 3A-6-1, Sect. 26, LaKratt Tract
3rd M.D. BB: Bullard Ave, Levy Drive, Jahncke Canal
and Lake Forest Blvd into lot 3A-B & Parcel 3A-6-1A.

T.A. 3/9/93

Withdrawn By Applicant
11/24/96

Submitted: 2/5/93

Surveyor: J.J. Krebs & Sons, Inc.

Lake Forest, Inc. and Eastover
Country Club

S.D. 12/91

Resub. of parcel 1-X & Grove 39, LaKratt Tract, Section
27, Third M.D., BB: Lake Forest Blvd., Jahncke Canal,
I-10, and Gannon Canal, into lots 1-X-1, 1-X-2 & 1-X-3.

T.A. 3/16/91

withdrawn 7/19/92

Submitted: March 1, 1991

Surveyor: JJ Krebs & Sons, Inc.

Lake Forest, Inc.

S.D. 31/90

Resub. of parcel 2-C, portion of Section 28, LaKratt Tract, Third M.D. BB: Interstate Hwy. 10, Vincent Canal or Road, and Gannon Canal or Road into parcels 2-C1 and 2-C2

*CERT. 4/26/90, Rati. 8/14/90
Instr. # 23744 - 7/27/90*

Submit: 7/5/90
Surveyor: J.J.Krebs & Sons, Inc.

Lake Forest, Inc.

S.D. 9/90

Resub. of lot 3A-6, Section 26, LaKratt Tract,
Third M.D. BB: Lake Forest Blvd., Bullard Ave.,
Levy Dr., ~~and~~ Jahncke Canal into lots 3A-6-1 &
3A-7

Submit: 3/8/90

Surveyor: J .J. Krebs, Inc.

Lake Forest, Inc.

S.D. 24/89

Parcel 1-P into lots 1 thru 14 and Pinehurst Court

See S.D. 24/89 Eastover, Inc.

Lake Forest, Inc.


S.D. 6/89

Resub. of parcel 2-C, LaKratt Tract, portion of sect. 28,
Third M.D. BB: South boundary of Interstate Hwy. I-10
service Rd. and the East boundary of Gannon Canal/Road,
and Paris Road into parcels 2-C1 and 2-C2

W. H. Krahn 7/9/90

Submit: 2/21/89

Surveyor: J.J. Krebs & Sons, Inc.



Lake Forest, Inc.

S.D. 27/89

Resub. of lots 3 thru 17, Eastover Subd., Phase-L, East Point, Portion of Section 27, LaKratt Tract, Third M.D. BB: Lake Forest Blvd., Oakmont Dr., and Interstate 510 into lots 3-A, 5-A, 6-A, 7-A, 9-A, 10-A, 11-A, 12-A, 14-A, 15-A, and 17-A

(OVERALL S.D. 46/86 & prior S.D. 78/87)

Submit: 7/11/89

Surveyor: J.J. Krebs & Sons, Inc.

(OVER)

T.A. 8/8/89, F.A. 8/17/89, R.A. 9/12/89
INST. # 9507 - 8/21/89

S.D. 34/88

Withdrawn

Surveyor: J.J. Krebs & Sons

Lake Forest, Inc. (Eastover
Sub. Phase 1-A)

S.D. 78/87

Resub. of parcel 1-L, Section 27, LaKratt Tract
Third M.D. generally BB: Oakmont Dr., Lake Forest
Blvd., I-510 R/W, and Gannon Rd. into Sq.L, lots
1 thru 22 and parcel 1-L-1, Eastover Sub. Phase
1-A

T.A. 11/17/87, T.A. signed 12/2/87

P.A. 3/29/88, J.A. 7/15/88

COB 822, 2010 144 7/18/88, Rati 7/25/88

Submit: 11/9/87

Surveyor: J.J. Krebs & Sons, Inc.

Lake Forest, Inc,

S.D. 53/87

Resub. of lot 3A-6, LaKratt Tract Sect. 26, Third M.D. BB:
Levy Dr., Jancke Canal, Lake Forest Blvd., and Bullard Ave.
into lots 3A-7, 3A-8 and 3A-9

T.A. 8/18/87

Withdrawn

4/19/88 by
submission of

Submit: 7/27/87

Surveyor: J.J. Krebs & Sons, Inc.

S.D. 34/88

Lake Forest, Inc.

S.D. 4/87

Re-sub. of lot G-2-A1, Section 31; LaKratt Tract, Third M.D. BB: Paris Rd., Chef Menteur Hwy., Bullard Ave., and Dwyer Rd. into lots G-2-A1-A, G-2-A1-B, G-2-A1-C, G-2-A1-D

*T.A. 2/17/87 F.A. 2/24/87, RAT 3/10/87
COB 813 2/10 383 3/5/87*

Submit: 1/21/87

Surveyor: J.J. Krebs

Lake Forest, Inc. Eastover Phase I S.D. 126/86

Parcel 1-A, and 3-U, Eastover Sub. Phase I, Portion of LaKratt Tract, Sect. 27, Third M.D.; BB: Lake Forest Blvd. Jahncke Canal, I-10, (side) and Gannon Canal, into 206 lots and parcels 1-K, 1-M, 1-O, 1-Q, 1-R, and dedication for Ext. of Lake Forest Blvd., and several private Sts

T.A. 12/2/86, P.A. 4/21/87, F.A. 4/21/87

RAH: 5/5/87 COB 809, 2010 547, 4/21/87

Submit: 11/25/86

Surveyor: J.J. Krebs & Sons, Inc.

Lake Forest, Inc.

S.D. 101/86

Re-sub. of lot 3A-6, Lakratt Tract section 26, Third M.D.
BB: Lake Forest Blvd., Bullard Ave., Levy Dr., and
Jahncke Canal into lots 3A-7, 3A-8, 3A-9 and 3A-10

11/18/86 T.A.

*7/27/87
Withdrawn
by letter*

Submitted: 9/30/86

Surveyor: J.J. Krebs & Sons, Inc.

Lake Forest, Inc.

S.D. 76/86

Resub. of Sect. 26, Lot 3R-7; Sect. 27, Lots 4A-B, 5B-R, 5A-2R & 5A-1R-5; Sect. 28, Lot 2; Sect. 29, Lot 1; Sect. 30, Lot 2; Sect. 31, Lot G-2-A2 and a portion of Liggett Rd., A portion of former Vincent Rd. and a portion of Dwyer Rd. into (38) parcels bounded by Bullard Ave., Interstate Hwy. 10, Paris Rd., and Dwyer Rd. Third M.D.

T.A. 8/19/86 E.A. 11/12/86 R.A.T. 11/18/86
COB 8/3, 20/10/18 11/13/86

Submit Date: 7/21/86

Surveyor: J.J. Krebs

see other side for parcels

into 37 parcels:

1-A, 1-C, 1-D, 1-E, 1-H, 1-L, 1-P, 1-S, 1-T
1-U, 1-X, 1-Y, 1-Z, 2-A, 2-B, 2-C,
2-D, 2-E, 2-H, 2-J, 2-K, 2-L, 2-M,
2-N, 2-P, 2-R, 3-B, 3-F, 3-G, 3-J, 3-K,
3-L, 3-M, 3-N, 3-R, 3-S, 3-T, + 3-U

Lake Forest Inc. (Eastover Overall) S.D. 46/86

Plan

Resub. of LaKratt Tract, Sect. 26, lot 3R-7,
Sect. 27, Lots 4A-B, 5A-2R, 5B-R, 3R-2, 5A-1R-5
portions of former Liggett Rd., Sect. 28, Lot 2,
Sect. 29 Lot 1, portion of former Vincent Rd.,
Sect. 30, lot 2, Sect. 31, lot G-2-A2 & portion
of former Dwyer Rd. generally BB: Bullard Blvd.,
I-10 Hwy. Paris Rd., & Dwyer Rd. into approx.
705 lots, 25 parcels & several streets to be
maintained as private streets & the dedication
of a portion of Lake Forest Blvd. to be known
as Eastover Sub. in the Third M.D. to be dev.

in Phases

Submitted: 5/2/86

Surveyor: J. J. Krebs

Lake Forest, Inc.

SD 114/85

To subdivide Lot 5A-1R-A, Lakratt Tract, Section 27,
Third M.D. BB: Liggett Road or Canal, Lake Forest
Blvd. (side), Jahncke Canal, and U.S. Interstate
Hwy. 10 into Lots 5A-1R-4 and 5A-1R-5.

Submitted: October 30, 1985

Surveyor: J.J. Krebs and Sons, Inc.

T.A. 12-3-85 F.A. 12-16-85

COB 804 Folio 5 - Dec. 17, 1985.

Rati. 12-20-85

Lake Forest, Inc.

SD 108/85

Resubdivision of Portion of Grove 29 and Parcel
3-R, ^{Sec 27} Lakratt Tract, (former N.O. Lakeshore Land
Co. Tract), Third M.D.BB: Liggett Rd., U.S. Inter-
state Highway 10, Gammon Canal (Rd.) and Lake
Forest Blvd. (side) into Parcels 3-R-1 and 3-R-2.

Submitted: October 10, 1985

Surveyor: J.J. Krebs and Sons, Inc.

T.A.: 11-19-85 F.A. 12-16-85

H-10-86 Re Acquisition COB 884 7eli.5 (12-17-85)
Rati. 12-20-85

Lake Forest, Inc.

SD 29/85

Resubdivision of Lot 3A-6, Lakratt Tract, Section 26, Third M.D. BB: Lake Forest, Bullard Ave., East-over Blvd., and Jahncke Canal into Lots 3A-7 and 3A-8.

Submitted: March 15, 1985

Surveyor: J.J. Krebs and Son, Inc.

T.A. 4/16/85

Withdrawn
by letter

7/27/87

Lake Forest, Inc.

SD 23/85

Resubdivision of Parcel 5A-1R, Section 27, Lakratt Tract, Third M.D. BB: Jahncke Canal, U.S. Interstate Highway I-10, Liggett Road or Canal and Lake Forest Blvd. (side) into Parcels 5A-1R-1, 5A-1R-2, 5A-1R-3 and 5A-1R-A.

Submitted: March 8, 1985

Surveyor : Universal Land Surveyors, Inc.

T.A. 4-16-85

9-24-85 —

F.A. 9-23-85

-COB 799 folio 83

Ratified 10-15-85

Lake Forest, Inc.

SD 3/85

Resubdivision of Lot G-2-A, Section 31, Lakratt Tract,
Third M.D. BB: Paris Road, Chef Menteur Hwy., Bullard
Ave. and Dwyer Road into Lots G-2-A1, G-2-A2 and
G-2-A3 and the dedication of a portion of Dwyer Road.

Submitted: January 17, 1985

Surveyor: J.J.Krebs and Sons, Inc.

T.A. 2/6/85
J.A. 12/4/85 Rati. 12-20-85
COB 802 John 670 12/10/85

Resubdivision of Parcel 4B-6-2, Lake Bullard
Subdivision, Phase IV, LaKratt Tract, Section
26, Third M.D. BB: Berg Canal, Bullard Avenue
and Dwyer Road into Square E, lots 1-20, Square
J, lots 1-18, Square K, lots 1-34 and Square
L, lots 1-15 total of 87 lots.

Submitted: November 29, 1984

Sureveyor: J.J. KRebs and Sons, Inc.

T.A. 12-28-84 F.A. 11-19-85

COR 803 Folio 640 (November 21, 1985).

Rat. 12-3-85

Lake Forest, Inc.

SD 140/84

Resubdivision of Parcel 4B-6, Lakratt Tract, Section 26,
Third M.D. BB: Bullard Avenue, Dwyer Road and Berg Canal
into Parcels 4B-6-1 and 4B-6-2.

Submitted: October 9, 1984

Surveyor: J.J. Krebs and Sons, Inc.

Cert. 11-13-84 Rat. 11-28-84

Lake Forest, Inc.

SD 132/84

To subdivide lots G-1 and G-2, ^{and a portion of Dwyer Rd.} Section 31, Lakratt Tract. Third M.D. BB: Paris Road, Chef Menteur Hwy., Bullard Avenue and Dwyer Road into lots G-1-A and G-2-A

Submitted: September 14, 1984

Surveyor: J.J. Krebs and Sons, Inc.

Cert. 11-15-84 Rat. 11-28-84

Lake Forest Construction Company

SD 113/84

To subdivide lot 4-R-1-A Lakratt Tract (formerly N. O. Lakeshore Land Co., Subd.), Section 21, Third M.D. BB: Mayo Road, Dwyer Road, St. Charles Canal and Lake Forest Blvd. into lots 1 thru 23.

Submitted: July 23, 1984

Surveyor : Surveyor Incorporated

Lake Forest, Inc.

SD 111/84

To subdivide lot 4B-4 Lakratt Tract, Section 26, Third
M.D. BB: Bullard Ave., Dwyer Road, Berg Canal and
Lake Forest Blvd. into Parcel 4B-5, 4B-6, 4B-7, 4B-8
and Lot LK.

Submitted: July 18, 1984

Surveyor: J.J. Krebs and Sons, Inc.

T.A. 8-1-84 F.A. 8-27-84 Rat. 9-5-84

Lake Forest, Inc

SD 39/84

To subdivide Lot 1A-4B, Section 30, Lakratt Tract.
Third M.D. BB: Morrison Rd., Paris Rd., Interstate
Highway 10 and Vincent Rd. into Lots 1A-4B1 and
1A-4B2

Submitted: March 20, 1984

Surveyor: J.J. Krebs and Sons, Inc.

T.A. 4-18-84 F.A. 11-15-84 Rat. 11-28-84

Lake Forest, Inc.

SD 7/84

Resubdivision of Lot 3C-4 & Lot E, Section 26, Lakratt Tract, 3rd. M.D. BB: Interstate Hwy. 10, Jahcke Canal, Bullard Ave. into Lots 3C-4A and 3C-4B and the dedication of Eastover Blvd.

Submitted January 27, 1984

Surveyor: J.J. Krebs and Sons, Inc.

Withdrawn 3-19-84

Lake Forest, Inc.

S.D. 38/83

Lot 4B-4, Section 26, LaKratt Tract,
Third M.D., BB: Bullard Ave., Lake
Forest Blvd., Berg Canal and Dwyer
Rd. into 100 Lots and Lot 4B-5 and
the dedication of 3 new streets

Submitted: March 21, 1983

Surveyor: Alvin Cirino (Lake Forest, Inc.)

R.T.A. 2-24-83 P.A. 2-28-84

F.A. 10-2-84 Rat. 10-17-84

COB 795 Folio 254 10-5-84

LAKE FOREST, INC.

S.D. 10/83

Lot 3C-4, and Lot E, Section 26, LaKratt
Tract, Third M.D., BB: Bullard Ave.,
Lake Forest Blvd.(side), Jahncke Canal,
and I-10 Hwy. into 57 Lots and St. A
and Proposed St. (Lot E)

Submitted: Jan. 19, 1983
Surveyor: Lake Forest, Inc.

withdrawn 10/22/83

LAKE FOREST, INC.

S.D. 1/83

Lots 7 and 8, Square A, Fauberg, Section
26, LaKratt Tract, Third M.D., BB: Louis
Prima Dr. West, Lake Forest Blvd.(side),
Berg Canal and I-10 Hwy.(side) into Lots
7A and 8A

Submitted: Jan. 6, 1983

Surveyor: Alvin Cirino (Lake Forest)

Cert. 2-3-83 Rati 2-16-83

LAKE FOREST, INC.

S.D. 182/82

Lots 3C-4, and E, Section 26, LaKratt
Tract, Third M.D., BB: Jahncke Canal,
I-10, Bullard Ave., and Lake Forest
Blvd. into *Mod. Sub. + Street only Prelim Plan*

Submitted: Dec. 2, 1982
Surveyor: Lake Forest, Inc.

*1-20-84 Withdrawn
Replaced by S.D. 7/84*

LAKE FOREST, INC.

S.D. 153/82

Lots 3C-3 and 3A-5, LaKratt Tract, Sec.
26, Third M.D., BB: Jahncke Canal, I-10
Hwy., Bullard Ave. and Lake Forest Blvd.
into Lots 3C-4, 3A-6 and E

Submitted: Oct. 18, 1982

Surveyor: Lake Forest, Inc. (Alvin Cirino)

TA 11/3/82

FA 11/22/82

RAT 12/1/82

LAKE FOREST, INC.

S.D. 136/82

Lot 4-AB, LaKratt Tract, Sections 27
and 31, Third M.D., BB: Liggett Rd.,
I-10 Hwy. R/W, Gannon Canal and Former
Dwyer Rd. into Lots 4C and 4D and a
55' S & WB Servitude

Submitted: Sept. 1, 1982
Surveyor: Lake Forest, Inc.

T.A. 9-15-82 11-16-82 Rescinded

LAKE FOREST, INC.

S.D. 86/82

Lots 3R-6 and 3R-7, LaKratt Tract, Sec. 26,
Third M.D., BB: Lake Forest Blvd., Bullard
Ave., Dwyer Rd. and Jahncke Canal into Lots
3S-1, 3S-2, 3T-1, 3T-2, 3T-3 and 3T-4 and
several dedicated streets

Submitted: June 10, 1982

Surveyor: Lake Forest, Inc.

PAC 6-22-82

T.A. 7-21-82

8-13-84 Withdrawn

LAKE FOREST, INC.

S.D. 3/82

Lot 4B-3, Lake Bullard Sub. (Phase 2), LaKratt Tract, Section 26, Third M.D., BB: Bullard Ave., Dwyer Rd. (side), Berg Canal (side) and Lake Forest Blvd. (side) into Sq. D, Lots 1 thru 21 and Lot 4B-4

Submitted: Jan. 6, 1982

Surveyor: Lake Forest, Inc.

*R.T.A. 1-25-82 F.A. 9-8-82 Rati. 9-15-82 R.F.A. 3-21-83
Re-Rati. 4-6-83*

LAKE FOREST, INC.

S.D. 193/81

Lot G2A and former Dwyer Rd., Section 31,
LaKratt Tract, Third M.D., BB: Bullard Rd.,
Proposed Dwyer Rd., Former Dwyer Rd.,
Paris Rd. and Chef Hwy. into Lots 4, 5A, 6,
7, Street A, and Lot X with 50Ft. S&WB
Servitude

Submitted: Dec. 7, 1981

Surveyor: Lake Forest, Inc.

*R.T.A. 12-11-81 R.T.A. 623-82
8-13-84 Withdrawn*

LAKE FOREST, INC. & SCHWEGMANN GAINT
SUPER MARKETS S.D. 62/81

Lots 3A-3, 3A-2, 3-B-1, 3-B-2, 3-B-3, and
3C-2, LaKratt Tract, Sec. 26, Third M.D.,
BB: Bullard Ave., I-10 Hwy., Jahncke Canal,
and Proposed Lake Forest Blvd. into Lots
3A-4, 3C-3 and 3B-4

Submitted: April 9, 1981
Surveyor: Alvin J. Cirino, Jr. (Lake Forest, Inc.)

T.A 5-20-81

Rat 6-17-81

FA 6-2-81

Lake Forest, Inc.

S.D. 31/81

Lots 3, 4, 5 and a portion of Groves 30,
31, 32, 33, 34, 35, & 37, Section 27,
La Kratt Tract; Third Municipal District
BB: Jahncke Canal, I-10 R/W, Gannon
Canal, & Paris Rd., (former Dywer Rd.)
into Lots 3R, 4AB, 4A-1R, 5A-2R, 5B-R
and Lake Forest Blvd. R/W.

Submitted: February 23, 1981

Surveyor: Alvin Cerino

T.A. 3-17-81 P.A. 5-6-81 R.T.A. 9-16-81

F.A. 9-18-81 Rat. 10-7-81 COB 777 Folio 120
9-21-81

Lake Forest, Inc.

S.D. 30 /81

Lot 3A-2 , 3R-5 and Former Proposed Lake Forest Blvd., Section 26 , La Kratt Tract, Third Municipal District, BB: Jahncke Canal, Dwyer Rd., & Bullard Rd., into Lots 3A-4 , 3R-6 , 3R-7 and Lake Forest Blvd., R-of-W.

Submitted: February 23, 1981

Surveyor: Alvin Cerino

T.A. 3-17-81 P.A. 5-6-81 R.T.A. 9-16-81
F.A. 9-18-81 Rat. 10-7-81

Lake Forest, Inc.

25/81

Lots G2A, Section 31. LaKratt Tract, Third M. D.
BB: Bullard Rd. , Proposed Dwyer Rd. , Paris Rd.
and Chef. Hwy. into Lots G-2A-1, G-2A-2, G-2A-3
G-2A-4 & G-2A-5, for a B. I. P.

Surveyor: Howard, Needles, Tammen, &
Bergendoff.

Submitted: Feb. 19, 1981

T.A. 3-17-81 R.T.A. 6-2-82 PAC 3-10-81

8-13-84 Withdrawn

LAKE FOREST, INC. (lake Bullard-Phase I)

S.D. 187/80

Lot 4B-2, Section 26, LaKratt Tract, Third M.D.,
BB: Lake Forest Blvd., Berg Canal, Dwyer Rd.
and Bullard Ave. into 66 lots and Lot W, and
two dedicated streets

Submitted: Dec. 22, 1980

Surveyor: By Lake Forest, Inc.

R.T.A. 1-21-81 P.A. 1-8-82 F.A. 9-8-82 Rat: 9-15-82
R.F.A. 3-21-83 Re Rat: 4-6-83

LAKE FOREST, INC. (BY REINDEER II)

S.D. 142/80

Lot 2AR1, Section 26, LaKratt Tract, Third M.D.,
BB: Barrington Dr. East, Jahncke Canal, Interstate
Hwy. I-10 and Bullard Ave.(side) into 271 Lots
and several Dedicated Streets

Submitted: Sept. 30, 1980

Surveyor: Universal Land Surveyors, Inc.

Withdrawn 12-9-82 (Lake Forest, Inc.)

11 12-22-82 (Reindeer II)

LAKE FOREST, INC.

S.D. 135/80

Lot 3E-3, Section 23, LaKratt Tract, Third
M.D., BB: Plaza Dr., Citrus Canal and Lake
Forest Blvd. into Lots 3E-5 and 3E-6

Submitted: Sept. 18, 1980

Surveyor: Alvin J. Cirino, Jr.

Certified 10/13/80 Ratified 2/5/81

Lake Forest, Inc.

S.D. 163/79

Lot 53, Square B, Section 26, Fauberg Subdivision,
Third Municipal District, BB: Louis Prima Court,
Louis Prima Dr. West(Side), Louis Prima Dr.
East(Side) and Lake Forest Blvd. into Lots
53A and 53B.

Submitted: Dec. 27, 1979
Surveyor: Felicien Perrin

2-21-80 Certified
3-5-80 Ratified
10-10-80 Recertified

Re-Ratified 2/5/81

Lake Forest, Inc.

S.D. 139/79

Groves 14B, 15, 16 and 17B Section 2, LaKratt Tract
Third M.D. BB: Curran Rd. Vincent Rd., Hayne Blvd.
(side) and Venice Blvd. (side) into Lots F and G.

Submitted: October 15, 1979

Surveyor: Felicien Perrin

T.A. 12-5-79

F.A. 2-21-80

R.F.A. 3-19-80

Lake Forest, Inc. (Lake Bullard Sub.) S.D. 128/79

Lot 4B-2, Section 26, LaKratt Tract, Third M.D.
BB: Lake Forest Blvd., Bullard Ave., Dwyer Rd.
and Berg Canal into Lots reservation of school and
playground site and several dedicated streets.

Submitted: September 21, 1979

Surveyor: Benjamin L. Carter

P.A.C. 2-26-80 T.A. 3-5-80 R.T.A. 9-3-80
P.A.C. 7-8-80 R.T.A. 6-6-84 R.T.A. 10-3-84

Overall - Sent to Central 1-24-86

Lake Forest, Inc.
(by Howard F. Beck)

S.D. 110/79

Lot 3A-1, Section 26, LaKratt Tract, Third M.D. ,
BB: Bullard Ave. , I-10 Hwy., Jahncke Canal and Proposed
Lake Forest Blvd. into Lots 3A-2, 3A-3 and 3A-4

Submitted: ~~September~~ September 4, 1979

Surveyor: B.N. Carter

T.A. 9/19/79

F.A. 10/29/79

12/5/79

Ratejust

Lake Forest, Inc, by Heresy Inc. S.D. 91/79

Lot C-1 and D, Section 2 Eastshore Village, Third M. D.
BB: Vicnent Road, Curran Road, Avon Park Blvd. and
Morrison Rd. into 236 lots and several streets.

Submitted : July 25, 1979

Surveyor: Dixon & Sons, Inc.

T.A. 8-1-79 R.T.A. 8-14-79 R.T.A. 9-3-80

Overall Plan - Sent to
Central 1-24-86

LAKE FOREST, INC. S.D. 54/79
(by Robert Major) (Forest park Subdivision)

Lot 5-R -6, Section 25, LaKratt Tract, Third M. D.,
BB: Wright Rd., Dwyer Rd., Berg Canal and Lake
Forest Blvd. into 68 lots and five dedicated streets.

Submitted: May 9, 1979

Surveyor: Walter S. Stone

PAC 5-15-79 T.A. 6-6-79 P.A. 10-29-79

8-13-84 Withdrawn

LAKE FOREST, INC. AND SHA, INC. S.D. 51/79

Lots 3E-1 and 3E-4, Section 23, LaKratt Tract,
Third M.D., BB: Lake Forest Blvd, Citrus Canal,
I-10 Hwy. and Read Blvd. into Lots 3E-2, 3E-3
and 3E-4A and a 50 foot street/street widening.

Submitted: May 2, 1979

Surveyor: Ben Carter

F.A. : 7/23/79

Retified: 8/1/79

R.F.A. 7-31-80

ReRetified 8-6-80

~~Retified 10/15/80~~

LAKE FOREST, INC.

S.D. 18/79

see T.R.HENNING, INC.

LAKE FOREST, INC. (BY KENT SATTERLEE)
S.D. 10/79

Lot 1-B, Section 3, La Kratt Tract, Third M.D., BB:
Morrison Rd., Vincent Rd., Curran Rd. and
Gannon Rd. into 204 lots and six dedicated streets.

Submitted: January 22, 1979
Surveyor: Universal Engineers

*Completed Under Mayfair Land & Dev. Co.
S.D. 10/79 Inc.*

<i>2-8-78 Tentative approval</i>	<i>7-6-79 Final approval</i>
<i>4-20-79 Public Hearing</i>	<i>7-18-79 Ratified</i>

Lake Forest, Inc.
my SCHROEDER, GERALD L.) S.D. 201/78

Lot 1B, Section 26, La Kratt Tract, Third M.D., BB:
Berg Canal , Barrington Drive West, Bullard Ave.
(side) and I-10 Hwy. into 55 lots and two Dedicated
streets.

Submitted: December 22, 1978

Surveyor: Gandolfo, Kuhn, Luecke and Associates

T.A. 1/17/79

Rescinded 7/18/79

LAKE FOREST, INC. S.D. 134/78

Lot 4-A-7, Section 26, La Kratt Tract, Third M.D.,
BB: Lake Forest Blvd., Bullard Ave., I-10 and Berg
Canal into 115 lots and several dedicated streets. '

Submitted: August 16, 1978

Surveyor: Benjamin L. Carter

PAC 8/22/78, 8/29/78 T.A. 9/6/78

P.A. 2/28/79 R.P.A. 8/23/79 F.A. 12/13/79

COB 767 Folio 61 Ratified 1/16/80

R.F.A. 10/10/80 COB 769 Folio 18 10/24/80

LAKE FOREST, INC. S.D. 108/78

Lot A, Part C, Eastshore Village, Norwood Park Extension, Third M.D., BB: Curran Rd., Forum Blvd., Duane Rd. and Paris Road into 94 lots and three streets.

Submitted: 6/22/78

Surveyor: Rene A. Harris

LAKE FOREST, INC.

S.D. 96/78

Section 2

Groves 40, 41, 42, 43, 44, 47 and a portion of Groves 34, 45 and 46, Third M.D. gen. BB: Morrison Rd., Avon Park Blvd., Curran Rd. and Vincent Rd. into Lot C-1 and D.

Submitted: 6/6/78

Surveyor: Benjamin L. Carter

Final Approval: 7/31/78

Ratified: 8/2/78

Re Ratified 10-3-79

LAKE FOREST, INC. S.D. 82/78

Groves 17A and 18-A, Section 2, Third M.D.,
LaKratt Tract, BB: Curran Rd., Paris Rd., Hayne
Blvd. and Vincent Canal into Lots 17-B, C, & 18-B.

Submitted: May 19, 1978

Surveyor: Benjamin L. Carter

Final Approval: 10/6/78

Ratified: 11/8/78

T.A. 7-5-78

Lake Forest, Inc.

S.D. 71/78

(Cornerstone Construction CO.)

Lot 1-B-1, Section 28, LaKratt Tract, Third M.D. BB:
Morrison Rd., Gannon Canal, I-10 & Vincent Canal into
122 lots and Several Streets

Tameron Sub.

T.A. 6/2/78 Rpt. 5/2/79

F.A. 4/22/79

Submitted 4/18,78

Surveyor: Walter Stone

(MITCHELL COMPANY)

S.D. 70/78

LAKE FOREST, INC.

Lot 1-B-2, Section 28, La Kratt Tract, Third M. D. ,
BB: Morrison Rd. , Gannon Canal, I-10 and
Vincent Canal into lots 342 lots and several streets.

Kingswood (Phase I-152/78)

Submitted April 18, 1978

Surveyor J. J. Krebs

T.A. 6/7/78 to overall

LAKE FOREST, INC.

S.D. 68/78

Lot 4A-5D, Section 22, La Kratt Tract, Third M.D.,
BB: Dwyer Rd., Benson Canal, Lake Forest B. vd.
& Crowder Blvd. into 58 lots and 2 streets

Submitted April 14, 1978
Surveyor Ben Carter

4/18/78 withdrawn

LAKE FOREST, INC.

SD 44/78

Lot 3B-5, Section 24, LaKratt Tract, Third M.D., BB:
Lake Forest Blvd., I-10 and Farrar Canal into Lots
3B-6, 3B-7 and 3B-8.

Submitted: March 8, 1978

Survey : Ben L. Carter

certified: 4/25/78

ratified: 5/17/78

LAKE FOREST, INC.

S.D. 24/78

Lot 4B-1, Section 26, LaKratt Tract, Third M.D., BB:
Dwyer Rd., Berg Canal, Lake Forest Blvd. and
Bullard Ave. into Lots 4B-2 and 4B-3

Submitted: February 3, 1978

Survey: Ben L. Carter

Final Approval: 5/3/78

Ratified: 6/7/78

LAKE FOREST, INC.

SD 23/78

Lot 4-A-5, Section 26, LaKratt Tract, Third M. D. ,
BB: Bullard Ave., Lake Forest Blvd., Berg Canal and
I-10 into Lots 4-A-6 and 4-A-7

Submitted: February 3, 1978

Survey: Ben L. Carter

Final approval: 5/3/78

Ratified: 6/7/78

LAKE FOREST, INC.

SD 22/78

Lot 3R-3, Section 26, Third M.D., BB: Bullard Ave.,
Dwyer Rd., Jahncke Canal and Lake Forest Blvd. into
Lots 3R-4 and 3R-5.

Submitted : February 3, 1978

Survey: Ben L. Carter

Final Approval: 5/3/78

Ratified: 6/7/78

LAKE FOREST, INC.

SD21/78

Lot 3C, Section 26, LaKratt Tract, Third M.D.,
BB: Jahncke Canal, I-10, Bullard Ave. and Lake Forest
Blvd. into Lots 3C-1 and 3C-2

Submitted: February 3, 1978

Survey: Ben L. Carter

Final Approval: 4/18/78

Ratified: 5/17/78

LAKE FORSET, INC.

S.D. 20/78

Lot 1B, Lakratt Tract, Section 28, Third M.D., BB:
I-10, Gannon Canal, Morrison Rd. and Vincent Canal
into Lots 1-B-1 and 1-B-2.

Submitted: February 1, 1978

Survey: Ben L. Carter

Final Approval: 4/14/78

Ratified: 5/17/78

LAKE FOREST, INC.
(Briarwood)

S.D. 10/78

Groves 4, 11, 12 and a portion of Groves 3, 5 & 10,
Sect. 3, LaKratt Tract, Third M.D., BB: Hayne Blvd.,
Gannon Rd. (former Quitman Rd.) Lawrence Rd. and
Curran Rd. into 104 lots & 3 streets

Submitted: January 17, 1978
Survey: Universal Engineers, Inc.

LAKE FOREST, INC.

S.D. 8/78

Portions of Groves 3 & 4 and a portion of former Venice Canal, Sect. 1, & portions of Groves 29 thru 32 & 53, Sect. 2, LaKratt Tract, Third M.D., BB: Paris, Duane, & Curran Rds. & Forum Blvd. into Lots A & B

Submitted: January 16, 1978

Survey: Ben Carter

Final approval: 6/22/78

Ratified: 7/5/78

Re-approved 1/29/79
" " 3/15/79

Re-Ratified: 12/5/79

LAKE FOREST, INC.
by Edward McCarthy, Jr. of
Parkside Corp.)

SD4/78

Lot 5R-E, Sect. 25, LaKratt Tract, Third M.D.
BB: Wright Road, Dwyer Rd., Berg Canal &
Lake Forest Blvd. into 73 lots & 3 dedicated
streets

Submitted: January 3, 1978
Survey: Universal Engineers, Inc.

185/77: Lake Forest, Inc.

Lot 5R-5, Section 25, La. Kratt Tract, Third M.D.,
BB.: Wright Rd., Berg Canal and Lake Forest Blvd.
into Lots 5R-E and 5R-6

Submitted- November 30, 1977

Survey-Ben Carter

Final Approval: 1/19/78
ratified: 2/1/78

LAKE FOREST, INC.

S. D. 147/77

Grove 14, Third M. D. BB: Curran, Vincent, Hayne
into Groves 14-A and 14-B

Submitted: September 21, 1977

Surveyor: Benjamin L. Carter

Ratified: 12/7/77

LAKE FOREST, INC.

S.D. 131/77

Groves 15, 16, 17, 18, 19 24, 25, 26, and portions of Groves 20, 21, 27, and 128, Section 3, La Kratt Tract, BB: Morrison Rd., Vincent Rd., Curran Rd., and Quitman St. into Lots 1-A and 1-B

Submitte August 18, 1977

Surveyor Ben Carter

Ratified. 12/7/77

Lake Forest, Inc. by Paul Cournet

SD 102/77

Lot 14-A, Section 4, LaKratt Tract, Third M. D., generally
BB: Quitman Street, Hayne Blvd., Jahncke Road and
Curran Road into 20 lots and 1 public street

Edna Court Subdivision Submitted - July 8, 1977
Surveyor - Universal Engineers

Lake Forest, Inc.

SD 92/77

Lot 4-A-2, Section 26, LaKratt Tract, Third M. D. ,
BB: Bullard Avenue, Lake Forest Blvd. , Berg Canal
and I-10 into lots 4-A-3, 4-A-4 and 4-A-5

Submitted-June 23, 1977

Surveyor-Ben Carter

Tentative Approval 7-13-77

Final Approval 7-14-77

Ratified 8-17-77

LAKE FOREST, INC.

S. D. 57/77

Lot 5R-4, Section 25, La Kratt Tract, Third Municipal District, BB: Wright Road, Lake Forest Blvd., Berg Canal and Dwyer Road into Lots 5R-5 and 5R-d

Submitted April 27, 1977

Surveyor Ben Carter

Tentative Approval May 4, 1977

Final Approval June 29, 1977

Ratified July 20, 1977

LAKE FOREST, INC.

S.D. 54/77

Lot 6 E-3, Section 22, La Kratt Tract, Third Municipal District, BB: Dwyer Road, Crowder Rd., Lake Forest Blvd. and Lawrence Canal into Lots 6 E-4 and 6 E-5.

Lot 6 E-4 created to be reserved for two years from date of Final Approval of S.D. 34/77 for Playground site.

Submitted April 20, 1977
Surveyor Ben Carter

FINAL APPROVAL 7/21/77
RATIFIED 8-17-77

CPC - T.A. 5/4/77

LAKE FOREST, INC.

S.D. * 39/77

Lot 5 R-3, Section 25, Third Municipal District,
BB: RWright Road, Lake Forest Blvd., Berg Canal
and Dwyer Road into Lots 5 R-C and 5 R-4

* over 3 acres with waiver of utilities at this time
Submitted March 15, 1977

Surveyor Ben Carter

Final Approval 4/22/77

LAKE FOREST, INC.
(Willow Tree Subdivision)

S.D. 34/77

Lot 3 C-1, Section 21, La Kratt Tract, Third
Municipal District, BB: Dwyer Road, Lawrence
Canal, Lake Forest Blvd. and Mayo Road into
90 lots and several Streets

Submitted March 2, 1977
Surveyor Sterling Mandle

Ratioed 10/19/77
T.A. 5/4/77
P.A. 7/8/77
F.A. 8/26/77

LAKE FOREST, INC.

S.D. 4/77

Lot 3-R-1, Section 26, La Kratt Tract, Third
Municipal District, BB: Lake Forest Blvd.,
Jahncke Canal, Dwyer Road and Bullard Road
into Lots 3 R 2 and 3 R 3

Submitted January 4, 1977

Surveyor Ben Carter

Final Approval - January 25, 1977

7 .

LAKE FOREST, INC.

S.D. 109/76

Lo s 1 R and 2- R, Section 27, Lakratt Tract,
Third Municipal District, BB: I-10, Gannon
Canal, Morrison Road and Jahncke Canal into
Lots C and D

Submitted December 3, 1976
Surveyor Ben Carter

LAKE FOREST, INC.
(Formerly Carmel R P C)

S.D. 100/76

Former Lots 1 and 2 and Liggett Rd. r/w,
Section 27, Third M.D., BB: Morrison Rd., Gannon
Canal, I-10, and Jahncke Canal into 510 lots and
several streets

Surveyor: Universal Engineers
Submitted Nov. 2, 1976
P A C - 11/9/76

LAKE FOREST, Inc.

S. D. 79/76

Lot 1, Square H, Section 23, LaKratt Tract, Third
Municipal District (Wilbedon Subdivision), BB:
Hempstead Road, Glouster Road, Tilford Road,
and Edenboro Road into Lots 1 - 22 and a street
dedication. ZBM G-11

Submitted: September 14, 1976

Surveyor: Sterling E. Mandle

Final Approval 4/27/77

LAKE FOREST, INC. **

SD46/76

To resubdivide Lot 5R-2, Section 25, LaKratt Tract, 3rd M.D., generally B.B.: Wright Rd., Lake Forest Blvd., Berg Canal, & Dwyer Rd., into Lots 5R-B & 5R-3

Submitted May 25, 1976

Surveyor Walter S. Stone

Final App - 6-⁸~~12~~-76

Ratified - 7-7-76

LAKE FOREST, INC.

S.D. 45/76

To resubdivide Lot 3C, Section 21, LaKratt Tract,
Third Municipal District, B.B.: Lake Forest Blvd.,
Lawrence Canal, Dwyer Rd., & Mayo Rd., into
Lots 3D & 3C-1.

Submitted May 25, 1976

Surveyor Benjamin L. Carter

Certified 6-29-76

Notified 7-12-76

LAKE FOREST, INC.**

SD42/76

To resubdivide Lot 6R-2, Section 25, LaKratt Tract, 3rd Municipal District, B.B.: Farrar Canal, H0 Hwy., Wright Rd., and Lake Forest (side) into Lots 6R-3 and 6R-4.

Submitted May 20, 1976

Surveyor Benjamin L. Carter

Final Approved 6-10-76
Retified 7-7-76

LAKE FOREST, INC **

SD 43/76

To Resubdivide Lot G-3, Section 12, 3rd Municipal District, La Kratt Tract, Generally B.B.: Bullard Ave., Chef Menteur Hwy., Dwyer Rd., and Friar Tuck Drive int Lots G-3A and G-3B.

Submitted May 20, 1976

Surveyor: Benjamin L. Carter

Final Approval

6-8-76

Ratified 7-7-76

LAKE FOREST, INC.**

S.D. 59 /76

Resubdivide Groves 12, 13, and a portion of
Grove 14, Section 5, Third Municipal District, Gen.
B.B. :Curran Rd., Bullard Ave., Hayne Blvd., and
Jahncke Canal, into Lots A and B

Submitted June 25, 1976
Surveyor B. L. Carter

Certified: 7/29/76
Ratified: 8/18/76

LAKE FOREST, INC. *

(Lakeshore North)

SD49/76

To subdivide Section 4, LaKratt Tract, Groves 17, 18, 19, 20, 23-B & 25; Section 4, LaKratt Tract, Groves 5, 6, 9, 10 and a portion of 7, Third Municipal District, Generally B.B.: Hayne Blvd, Morrison Rd., Gannon Rd., Jahncke Rd., into 298 Lots & several dedicated streets.

Submitted June 4, 1976

Surveyor: Harris & Varisco, Consulting Engineers

LAKE FOREST, INC. **

SD 41/76

To resubdivide Lot 6E-2, Section 22, La^Kratt Tract, 3rd Municipal District, B.B.: Lake Forest, Crowder Rd, Dwyer Rd., and Lawrence Canal, into Lots 6E-2A and 6E-3.

Submitted May 20, 1976

Surveyor Benjamin L. Carter

Z.A. 7-14-76

Central file 7-30-76

LAKE FOREST, INC. ET AL SD38/76

Valeria Delphine Brignac Farris, Martha Suzanne
Brignac Bell, Carl O. Hartwell, Valeria Thomas Brignac
Grove 27 and a portion of Grove 28, La Kratt
Tract, Third Municipal District, B.B. :
Morrison Rd., Bullard Ave, . Curran Rd.
and Jahncke Canal into 40 lots and one street.

Submitted May 12, 1976

Surveyor:Universal Engineers, Inc.

LAKE FOREST, INC.

S.D. 34/76

(Barrington , Section I)

Lot 1 R, Section 25, La Kratt Tract, Third Municipal District, BB: Wright Road, Morrison Road, Farrar Canal and I-10 into 80 Lots and 2 dedicated streets.

Submitted March 4, 1976

Surveyor J. J. Krebs

SEE - Mitchell Division of Singer Housing Company
S.D. 34/76

LAKE FOREST, INC.
(Barrington)

S.D. 27/76

Overall subdivision of Lot 1 R, Section 25, La Kratt Tract, Third Municipal District, generally bounded by Wright Road, Morrison Road, Farrar Canal and I-10 into 178 lots and several streets.

Previously considered under S. D. 133/73 & 19/76
Submitted April 8, 1976

Surveyor J. J. Krebs & Sons

*Completed Overall - Retired
File*

LAKE FOREST, INC.

S.D. 21/76

Lot 3D-3A4, Section 23, Third Municipal District,
BB: Bundy Road, I-10, Citrus Canal and Lake
Forest Blvd. into Lots 3D-3A5, and 3D-3A6

Submitted March 16, 1975
Surveyor Ben Carter

Certified March 31, 1976
Ratified May 5, 1976

Lake Forest, Inc.

S.D. 19/76

Lot 1 R-1A, Section 25, La Kratt Tract, Third
Municipal District, BB" Wright Road, Morrison Road, I
Farrar Canal and I-10, into 80 lots and 2 dedicated
streets

Submitted March 10, 1976
Surveyor J. J. Krebs

*5-5-76 voided as overall submitted
under SD 27/76*

*See transferred to Sec 1 under SD
34/76*

LAKE FOREST, INC.

S.D. 1/76

Lot X, Square O, Section 10, La Kratt Tract,
Third Municipal District, bounded by Curran, Afton,
Lomond and Benson into Lots 5, 6, and 7

Submitted January 9, 1976

Surveyor Ben Carter

Certified 1/15/76

Ratified 2/4/76

LAKE FOREST, INC. &
JOSEPH O. SEGARI

S.D. 110/75

Lot C (portion of old arpent Lot 147 & old lot 2),
and Lot G-3A, Section 12 of the La Kratt Tract,
Third Municipal District, BB: Chef Menteur Hwy.,
Sherwood Dr. and Dwyer Road into 55 lots and
one dedicated street

Submitted December 17, 1975

Surveyor

*Completed - see Menteur, Inc. & Major
Construction Co., Inc.*

Lake Forest, Inc.

S.D. 62/75

Lot 2 A R 1, Section 26, La Kratt Tract, Third
Municipal District, BB: Barrington Drive, East,
Bullard Ave., I-10, and Jahncke Canal into Lots
2-B and a A R 2

Submitted July 22, 1975
Surveyor Ben Carter

LAKE FOREST, INC.

S.D.56 /75

Lot 4A1, Section 26, Third Municipal District,
La Kratt Tract, BB: Bullard Ave., I-10, Relocated
Berg Canal and Lake Forest Blvd. into Lots 4-B,
4-C, 4-D and 4-A-2

Submitted June 30, 1975
Surveyor Ben Carter

Final Approval Sept. 29, 1975
Ratified October 15, 1975

Lake Forest, Inc. & Lake Read, Inc.

S.D. 7/75

Lots 3E and 3B-4, Section 24, Third M.D. La Kratt
Tract, BB: Lake Forest Blvd., Read Blvd., I-10
and Farrar Canal, into Lots 3E-1 and 3B-5.

Submitted: Jan 31, 1975

Surveyor: Ben Carter

Final approval 4/18/75

Ratified 5/7/75

LAKE FOREST, INC.

S.D. 6/75

and the City

Grove 25 and Lot 18-a, Section 5, Third Municipal District, La Kratt Tract, BB: Bullard Ave., Morrison and Curran Roads into Lots 25A, 25-B, 18-B, 18-C and Proposed Bullard Avenue.

Submitted January 31, 1975
Surveyor Ben Carter

Final Approval April 25, 1975
Ratified May 7, 1975

Lake Forest, Inc. , S.D. 100/74
and Gulf States Engineering Co. , Inc.

Lots L7C2B-6, L7C2-GG, L7C2-HH, Section 13,
La Kratt Tract, Third Municipal District, BB:
Harbor Circle, Industrial Canal, Hayne Blvd. ,
and Townsend Place into Lots L7C2B6-A, L7C2GG-A,
and L7C2HH-A

Submitted October 11, 1974
Surveyor - Gandolfo, Kuhn, & Assoc.

LAKE FOREST, INC.

S.D. 64/74

Lot 3 D, Section 23, Third Municipal District,
La Kratt Tract, BB: Bundy Road, I-10, Lake
Forest Blvd., and Citrus Canal into Lots 3 D-3 A,
3 D -3 B-1, and 3 D- 3B-2

Submitted June 11, 1974

Surveyor Ben Carter

Final App. 9-23-74 (Ord 5487 M.C.S.)

Ratified 10-2-74

Lake Forest, Inc.

S.D. 56/74

Lot Y, Section 26, Square B, Third Municipal
District, BB: Barrington Dr. East and Strathmore Dr.
into Lots 16-A and 17-A

Submitted May 21, 1974
Surveyor Ben Carter

Lake Forest, Inc.

S.D. 55/74

Lot X, Section 26, Square B, Third Municipal
District, BB: Briarheath Dr., Barrington Dr. East,
Strathmore Dr. into Lots 57-A and 58-A

Submitted May 21, 1974
Surveyor Ben Carter

Lake Forest, Inc.

S.D. 54/74

Lot X, Section 26, Square A, Third Municipal District, BB: Morrison Road, Bullard Road, Briarheath Dr. and Strathmore Drive into Lots 5-A, 6-A and 7-A

Submitted May 21, 1974
Surveyor Ben Carter

LAKE FOREST, INC.
(Barrington Park East)

S.D. 49/74

Lots 10 and 11, Square D, Third Municipal District,
BB: Morrison Road, Strathmore Drive and Briarheath
Dr. and Jahncke Canal into Lots 10-A and 11-A

Submitted April 30, 1974
Surveyor Ben Carter

LAKE FOREST, INC.
(Barrington Park East)

S.D. 48/74

Lots 53, 54, 55, 56, 57, and 58, Square B, Third
Municipal District, BB: Strathmore Dr., Briar heath
Dr., and Barrington Dr. into Lots 53-A, 54-A, 55-A
and 56-A and X

Submitted April 30, 1974
Surveyor Ben Carter

LAKE FOREST, INC.
(Barrington Park East)

S.D. 47/74

LAKE OFREST

Lots 12, 13, 14, 15, 16, 17, and 18, Square B, Third
Municipal District, BB: Barrington Drive East, Briar-
heath and Strathmore Drives and Lots 12-A, 13-A,
14 A, 15 A and X

Submitted - April 30, 1974
Surveyor Ben Carter

LAKE FOREST, INC.
(Barrington Park East)

S.D. 46/74

Lots 9-A, 10-A and 11 A, Square B, Barrington Park
East, BB: Strathmore Dr., Briarheath Dr. and
Barrington Dr. East into Lots 9 -~~B~~, 10-B and 11-B
Third Municipal District

Submitted April 30, 1974
Surveyor - Ben Carter

LAKE FOREST, INC.
(Barrington Park East)

S.D. 45/74

Lots 1, 2, 3, 4, 5, 6, 7, and 8, Square A, BB:
Morrison Road, Strathmore Drive, Briarheath Drive,
and Bullard Road into Lots 1-A, 2-A, 3-A, 4-A & X

Submitted - April 30, 1974
Surveyor - Ben Carter

LAKE FOREST, INC.

S.D. 30/74

Lot 11, Square E, Section 10, Third Municipal
District, BB: Curran Road, Meyn St., Crowder
Road and Lomond Rd. into Lots 1, 2, 3, 4, and 5

Submitted March 21, 1974
Surveyor Ben Carter

*Rescinded May 19, 1976
June 1, 1976 - central file*

LAKE FOREST, INC.

S.D. 29/74

Lot 13, Square O, Section 10, Third Municipal District, BBL Curran Road, Dartmoor Dr., Lomond Rd., and Benson St. into Lots 1, 2, 3, 4 and X

Submitted March 21, 1974
Surveyor Ben Carter

Final Approval 1-8-76

Ratified 1-21-76

LAKE FOREST, INC.

S.D. 26/74

Lot 1A-4B, Section 30, La Kratt Tract, Third
Municipal District, BB: Paris Road, I-10,
Vincent Road and Morrison Road into Lots
1A-7, 1A-8, and 1A-9

Submitted March 8, 1974
Surveyor John D. Luecke

4/3/74 - withdrawn

Lake Forest, Inc.

SD 5/74

Subdivide Lot 3B-2B, Section 24, La Kratt Tract,
Third Municipal District, BB. Lake Forest
Boulevard, I-10, Read Road, Farrar Canal,
into Lots 3B-2C and 3B-2D

Submitted : January 10-74

Surveyor: Sterling Mandle

Certified Jan. 15, 1974
Revised Feb. 6, 1974

Lake Forest, Inc.

S.D. 2/74

Lots 4A -5 and 4A -6, Section 22, LaKratt Tract,
Third Municipal District, BB Lake Forest
Blvd., Crowder Blvd., Dwyer Rd., and
Benson Canal, into Lots 4A -7 and 4A -8

Submitted: January 4, 1974

Surveyor: Ben Carter

Final Approval 2/4/74

Retified 2/20/74

LAKE FOREST, INC.

S.D. 156/73

Lot 3B-2, Section 24, Third Municipal District,
BB: Lake Forest Blvd., Farrar Canal, I-10,
and Read Blvd. into Lots 3B-2A and 3B-2B

Submitted November 14, 1973
Surveyor - Sterling Mandle

Final Approval - Nov. 28, 1973

Latified - Jan. 2, 1974

LAKE FOREST, INC.

S.D. 141/73

Lot 7G-5, Section 24, Third Municipal District, BB:
Lake Forest Blvd., Read Blvd.; Interstate 10, and
relocated Citrus Canal into Lots 7G-6 and 7G-7

Submitted October 15, 1973

Surveyor - John Luecke - Gandolfo, Kuhn and Assoc.

CERTIFIED- 10-19-73

RATIFIED - 11-7-73

LAKE FOREST, INC.

S.D. 132/73

Lot 6D-4, Section 22, La Kratt Tract, Third M.D.,
BB: Crowder Blvd., Lake Forest Blvd., and Dwyer
Road into Lots 6D-4'A and 6D-4B

Submitted September 11, 1973
Surveyor J. J. Krebs

CERTIFIED 9-12-73

RATIFIED 9-19-73

Lake Forest, Inc.

S.D. 128/73 .

Lot O, Square A, Third Municipal District, Section 26,
BB: Morrison Road, Bullard Ave., and Strathmore Dr.
into Lots 9- A, 10- A, 11, - A, 12- A and 13- A.

Submitted August 23, 1973

Surveyor Ben Carter

Certified September 4, 1973

Ratified September 19, 1973

LAKE FOREST, INC.

S.D. 127/73

Lot N, Square A, Third Municipal District, BB:
Bullard Rd., Morrison Rd., Briarheath Dr., and
Strathmore Dr. into Lots 15-A, 16-A, 17-A and O

Submitted

Surveyor Ben Carter

Certified - August 31, 1973
Ratified - September 5, 1973

LAKE FOREST, INC.

S.D. 124/73

Lot 6D-2, Sec. 22, LaKratt Tract, Third M. D. BB:
Lake Forest Blvd., Crowder Blvd., Dwyer Rd., into
Lots 6D-3 and 6D-4

August 14, 1973

Ben Carter

Certified - Aug. 22, 1973
Revised Sept. 5, 1973

Lake Forest, Inc.

S.D. 119/73

Lot P, Square B, Third Municipal District,
bounded by Bullard Rd., Briarheath Dr.,
Barrington Dr East and Morrison Rd., into
Lots 3-A through 7-A.

Submitted: August 10, 1973

Surveyor: Ben Carter

Certified - August 28, 1973

Ratified - September 5, 1973

Lake Forest, Inc.

S.D. 118/73

Subdivide Lot M, Square A, Barrington Park East,
Third Municipal District, BB. Bullard Rd,
Briarheath Dr., Barrington Drive East, and
Morrison Rd.

Submitted: August 10, 1973

Surveyor: Ben Carter

Certified - August 24, 1973

Ratified - September 5, 1973

LAKE FOREST, INC.

S.D. 112/73
Lots 3-11, Square B, Third Municipal District, BB:
Bullard Rd., Briarheath Dr., Barrington Dr. East, and
Morrison Rd., into Lots P, 8A, 9A, 10A, and 11A.

August 1, 1973

Ben Carter

Certified - August 15, 1973
Ratified - September 5, 1973

Lake Forest, Inc

S.D. 110/73

Part A of Carmel RPC, BB: I-10, Jahncke Canal, Morrison Rd., and Gannon Canal, inyo 60 lots with several private streets.

August 1, 1973

Ben Carter

Final Approval Dec. 17, 1973

Ratified - Jan. 2, 1974

LAKE FOREST, INC.

S.D. 111/73

Lots 9-27, Square A., Third Municipal District BB:
Bullard Rd., Briarheath Dr., Barrington Dr., East,
and Morrison Rd., into Lots M and 23-A thru 26-A.

August 1 1973

Ben Carter

Certified August 22, 1973
Ratified September 5, 1973

Lake Forest, Inc. and
Darensbourg

S.D. 102/73

Lots 11, 12, 13-A, 14-A, 15-A, Square 5, Subdivision #8
(Warwick East), Third Municipal District, BB: Chevy
Chase Dr., Restgate Rd., Brookfield Dr., and
Hanover Rd. into Lots 11-A, 12-A, 13-B, 14-B and 15-B

Submitted July 16, 1973
Surveyor - Walter Stone

Certified - July 25, 1973
Re-certified August 15, 1973

Recertified - 4/18/74
Re-recertified 5/1/74

LAKE FOREST, INC.

S.D. 101/73

Lot 6-D, Section 22, La Kratt Tract, Third Municipal District, BB: Crowder Blvd., Lake Forest, Blvd., and Dwyer Road into Lots 6-D-1 and 6-D-2

Submitted July 16, 1973
Surveyor- Ben Carter

Certified - August 8, 1973
Revised - August 15, 1973

Lake Forest, Inc.

S.D. 98/73

Lot X, Square A, Third Municipal District,
bounded by Barrington Dr. East , Bullard Rd.,
Briarheath Dr., and Morrison Rd, into
Lots 32A, 33A, 34A

June 20, 1973

Ben Carter

Certified July 18, 1973
Ratified July 25, 1973

Lake Forest, Inc. (Barrington)

90/73

Section 26, Square A, Third Municipal District,
(Barrington Park East) Lots 28-35 into
Lots 28A, 29A, 30A, 31A and X; Bounded by
Bullard, Barrington Dr. East, Morrison Rd.
and Briarheath Dr.

6/21/73

B. Carter

Certified - July 10, 1973
Latipis - July 25, 1973

LAKE FOREST, INC.
Estates # 2 - Phase 2

S.D. 88/73

Parcels B and H, Section 26, Lake Forest Estates #2,
La Kratt Tract, Third Municipal District, generally
bounded by Winchester Park Dr., Wright Road and
I-10 into 20 lots.

Submitted August 2, 1973
Surveyor - Ben Carter

Final Approval - Dec. 7, 1973

Latified - Feb. 6, 1974

Revised Final - March 11, 1974 *R. Latified 4/17/74*

LAKE FOREST, INC.

S.D. 81/73

Lot L7C2PP into L7C2-UU, L7C2-TT and L7C2-SS,
Section 13, Third Municipal District BB: Harbor
Circle, Hayne Blvd., Morrison Rd. and Industrial
Canal

Submitted June 12, 1973

Surveyor - Ben Carter

Certified June 20, 1973

Ratified July 11, 1973

LAKE FOREST, INC.
^{Ref}
(Barrington)

S.D. 72/73

Lot 3 R 1, Section 25, La Kratt Tract, Third Municipal District, BB: Interstate 10, Berg Canal, Morrison Road, and Wright Road into 207 lots and several streets.

Submitted May 25, 1973
Surveyor - Ben A Carter

Final Approval March 21, 1974

Ratified - April 17, 1974

Revised Final Approval August 27, 1974 (over)

Ratified 9-18-74

Re-Reviewed Final June 30, 1975
Re-Reviewed Final July 23, 1975
Ratified Aug 29, 1975

LAKE FOREST, INC.

S.D. 64/73

Lot L7C2KK, Section 13, Third Municipal District,
BB: Harbor Circle and Townsend Place into Lots
L7C2QQ, L7C2RR

Submitted May 15, 1973
Surveyor - Ben Carter

5/25/73 Certified
6/6/73 Ratified

LAKE FOREST, INC.

S.D. 55/73

Lot L7C2 B-5, Section 13, LaKratt Tract, Third
Municipal District, BB: Harbor Circle, Hayne Blvd.,
Industrial Canal and Morrison Road into Lots
L7C2-MM, L7C2-NN, L7C2-PP and L7C2B-6

Submitted April 26, 1973

Surveyor - Ben Carter

Certified - May 11, 1973

Ratified July 11, 1973

LAKE FOREST, INC.

S.D. 50/73

Lot L7C2E-5, Section 13, LaKratt Tract, Third Municipal District, BB: Harbor Circle and Townsend Pl., into lots L7C2LL and L7C2KK.

April 11, 1973

Ben Carter

Certified 4/24/73

Ratified 5/2/73

LAKE FOREST, INC.

S.D. 42/73

Lot L7C2B-3, Section 13, Third Municipal District,
Bounded By Harbor Circle, Townsend Place, Hayne Blvd.,
and Industrial Canal into Lots L7C2B-4, L7C2GG, and
L7C2HH.

March 22, 1973

Ben Carter

Certified - March 30, 1973
Notified - April 4, 1973

LAKE FOREST, INC.

S.D. 29/73

Lot L7C2E4, Section 13, Third Municipal District,
BB: Harbor Circle and Townsend Place into Lots L7C-
2E-5, L7C2CC, L7C2DD, L7C2EE and L7C2FF

Submitted - March 1, 1973

Surveyor - Ben Carter

Certified - March 19, 1973

Ratified - March 21, 1973

Lake Forest, Inc.

S.D. 20/73

Lot 6-B, Section 22, LaKratt Tract, Third Municipal
District, BB: Crowder Blvd., Lake Forest Blvd.,
Lawrence Road, and Dwyer Road into Lots 5-A,
6-C and 6-D

Submitted - February 14, 1973

Surveyor - Gandolfo, Kuhn and Assoc.

Final Approval - June 11, 1973

Letified June 20, 1973

Lake Forest, Inc.

S.D. 19/73

Lot 4A-3, Section 22, LaKratt Tract, Third Municipal District, BB: Dwyer Road, Crowder Blvd., Lake Forest Blvd., and Benson Canal into Lots 4A-4, 4A-5 and 4-A-6

Submitted - February 14, 1973
Surveyor - Coleman Kuhn

Certified - March 7, 1973
Ratified - March 21, 1973

LAKE FOREST, INC.

S.D. 10/73

Lot L7C2B-2, Section 12, Third Municipal District,
BB: Townsend Place, Morrison Rd., Industrial
Canal, and Hayne Blvd. into L7C2B3, L7C2B-4,
L7C2BB and L7C2CC

Submitted January 28, 1973
Surveyor - Ben Carter

Certified 2/2/73
Notified 3/7/73

LAKE FOREST, Inc.

S. D. 7/73

Lots L7C2E-3 ~~and L7C2B-2~~ Section 13,
Third Municipal District BB: Townsend
Place, Morrison Road, Industrial Canal,
and Hayne Blvd. into lots L7C2E-4, L7C2AA
~~L7C2B-3, L7C2B-4, L7C2BB, L7C2CC.~~

January 16, 1973

Ben Carter

Certified 2/2/73

Notified 3/7/73

LAKE FOREST, INC.

S.D. 153/72

Lot L7C2E-2, Section 13, LaKratt Tract, Third M. D.,
BB: Harbor Circle and Townsend Place into Lots

L7C2E-3, L7C2X and L7C2Y

Submitted - November 29, 1972
Surveyor - Ben Carter

Certified 12/3/72
Retified 12/20/72

Lake Forest Inc.

S.D. 149/72

Lot L7C2B-1, Section 13, LaKratt Tract, Third Municipal District, BB: Industrial Canal, Hayne Blvd, Townsend Place, and Morrison Road, into Lots L7C2B-2 and L7C2Z.

November 16, 1972

Ben Carter Surveyor

Certified 11/28/72

Ratified 12/6/72

LAKE FOREST, INC.

S.D. 135/72

Lot L7C2E-1, Section 13, Lakratt Tract, Third Municipal District, BB Harbor Circle and Townsend Place, into Lots L7C2E-2 and L7C2N

October 13, 1972

Ben Carter Surveyer

Certified 10/29/72

Ratified 11/8/72

LAKE FOREST, INC.

S.D. 130/72

Lake Forest Estates II - *Phase 1*

Lot 4R1, Section 26, LaKratt Tract, Third M. D.,
BB: Wright Road, I-10, Berg Canal and Proposed
Lake Forest Blvd. into ~~97 lots~~. *80 Lots*

Submitted - f October 4, 1972

Surveyor - Ben Carter

Final Approval 5/25/73

Ratified 6/6/73

Revised Final - 12/24/74
Re-Ratified ~1-22-75

LAKE FOREST, INC.

S.D. 129/72

Lots 3A-1 and 3D-1, Section 24, LaKratt Tract,
Third M. D., BB: Read Rd., I-10, Farrar Canal and
Lake Forest Blvd. into lots 3A-3 and 3D-2 and 3D-3

Submitted September 28, 1972
Surveyor - Ben Carter

Certified 11/10/72

LAKE FOREST, INC.

LAKE FOREST, INC. . S.D. 123/72

Lots 1C-1 and 1E, Section 24, LaKratt Tract, Third
Municipal District, BB: Read Rd., Andover Dr.,
Citrus Canal, and I-10 into lots 1-E-A and 1-E-B

Submitted - September 19, 1972
Surveyor - / Ben Carter

Revised Final Approval 10/27/72

LAKE FOREST, INC.

S.D. 86/72

Lot L7C2E, Section 13, Third Municipal District,
BB: Townsend Place and Harbor Circle into lots
L7C2E-1 and L7C2H

Submitted - June 23, 1972
Surveyor - Ben Carter

Certified - 6/24/72

LAKE FOREST, INC.

S.D. 85/72

Lot L7C2B, Section 13, Third Municipal District,
BB: Townsend Place, Hayne Blvd., Industrial Canal,
and Morrison Road into lots L7C2B-1, L7C2J, L7C2K,
L7C2L and L7C2M

Submitted - June 23, 1972

Surveyor - Ben Carter

Certified 6/23/72

Re-Certified 11/28/72

LAKE FOREST, INC.

S.D. 84/72

Lot L7C2A, Section 13, Third Municipal District,
BB: Twonsend Place and Harbor Circle into
Lots L7C2C, L7C2D, L7C2E, L7C2F and L7C2G

Submitted - June 23, 1972
Surveyor - Ben Carter

Certified 6/23/72

LAKE FOREST, INC.

S.D. 76/72

Lot 3-D, Section 24, Third Municipal District, BB:
Lake Forest Blvd., Read Rd., Farrar Canal, and I-10
into Lots 3-D-1, 3-E, 3-F and 3-G.

Submitted - June 8, 1972

Surveyor - Ben Carter

Revised Final Approval 10/¹⁰~~27~~/72

LAKE FOREST, INC.

S.D. 70/72

Wimbledon

Lot 5 B, Section 23, Third Municipal District,
La Kratt Tract, BB: Lake Forest Blvd., Benson
Canal, Dwyer Road and Bundy Road into 206 lots,
4 N/S Sts. and 2 E/W Sts.

Submitted June 5, 1972

Surveyor Ben Carter

Final Approval June 15, 1973

Ratified July 11, 1973

*Revised Final Approval - 8/19/76
(Release of School Site)*

LAKE FOREST, INC.
(Lake Forest, Blvd.)

S.D. 68/72

Lot 3 B and Lot 5 B, Section 23, LaKratt Tract, Third Municipal District, generally bounded by Benson Road, Interstate 10, Citrus Canal and Dwyer Road. Lot 3 B into Parcels 8, 9, 10, 11, 12 and 3 B-1; Lot 5 B into Parcels 4, 5, 6, 7, and 5 B-1.

Submitted August 30, 1972

Final Approval - October 17, 1972

Ratified November 8, 1972

Surveyor - Gandolfo, Kuhn and Assoc.

LAKE FOREST, INC.

S.D. 62/72

Lots 7-B-1 and 7-D, Section 24, BB: Read Rd., I-10,
Citrus Canal and Lake Forest Blvd. into Lots 7-B-2
and 7 J.

Submitted - May 2, 1972

Surveyor - Ben Carter

Certified May 31, 1972

LAKE FOREST, INC.

S.D. 61/72

Lots 49-A and B-1, Section 24, BB: Read Rd., Lake Forest, Blvd., Farrar Canal, and I-10 into lots 49-A-1, B-2, 3-C, 3-D, and 3-E.

Submitted - April 27, 1972

Surveyor - Ben Carter

Certified - May 12, 1972

LAKE FOREST, INC.
Cindy Place Extension

43/72

Lot 5E, LaKratt Tract, Third Municipal District,
BB: Proposed Route 64, Interstate 10, Benson Canal
and Bundy Road into 51 lots, lot 5E-1 and one North/
South Street

Submitted - March 15, 1972
Surveyor - J. J. Krebs

Final approval - Feb. 21, 1973

Ratified - March 7, 1973

LAKE FOREST, INC.

33/72'

Lot 1B-3B, Section 20, Third Municipal District, BB:
Joffre Rd., I-10, Lamb Rd. and Morrison Rd. into
lots 1B-3B1 and 1B-3B2

February 18, 1972

Surveyor - Ben Carter

Certified - March 6, 1972

LAKE FOREST, INC.

32/72

Lot X, Square O, Third Municipal District, BB:
Curran Rd, Afton Dr, Lomond Rd. and Benson St.
into Lots 5 and 6.

February 17, 1972

Surveyor - Ben Carter

12/7/72 WITHDRAWN

LAKE FOREST, INC.

31/72

Lot 13, Square O, Third Municipal District BB:
Curran Rd., Afton Dr., Lomond Rd. and Benson St.
into lots 1, 2, 3, 4 and X

February 18, 1972

Surveyor - Ben Carter

12/7/72 WITHDRAWN

LAKE FOREST, INC.

30/72

Lot 11, Square E, Third Municipal District, BB:
Curran Rd., Meyn St., Lomond Rd., and Crowder Rd.
into Lots 1, 2, 3, 4 and 5.

February 17, 1972

Surveyor - Ben Carter

12/7/72 WITHDRAWN

Lake Forest, Inc.

25/72

Section 26, lot 2-AR, Third Municipal District, BB:
Bullard Rd., I-10, Jahnke Canal, and Morrison Rd. into
153 lots with interior loop street

February 3, 1972

Surveyor - Ben Carter

Barrington East

F.A. 9/25/72

LAKE FOREST, INC.

24 / 72

Section 26, lot 1R, Third Municipal District BB:
Berg Canal, I-10, Bullard Rd. and Morrison Rd into
125 lots and a loop street

February 3, 1972

Surveyor - Ben Carter

Barrington west

F.A. 9/19/72

Lake Forest, Inc.

S.D. 21/72

Lot M, Square F, Warwick, Third Municipal District, BB: Wheaton Circle East, Read Rd., Rockton Circle East and Weaver Rd. into lots 62-A, 63-A, 64-A, 65-A, and 66-A

January 18, 1972

Surveyor - Ben Carter

Certified March 2, 1972

Lake Forest, Inc.

S.D. 20/72

Lots 58 thru 66, Square F, Warwick, Third Municipal District, BB: Wheaton Circle East, Read Rd., Rockton Circle East and Weaver Rd. into lots 58-A, 59-A, 60-A, and 61-A and M

January 18, 1972

Surveyor - Ben Carter

Certified - February 24, 1972

Lake Forest, Inc.

S.D. 19/72

Lots 24 and 25, Square F, Warwick, Third Municipal District, BB: Read Rd., Rockton Circle East, Weaver Rd. and Andover Dr. into lots 24-A and 25-A.

January 18, 1972

Surveyor - Ben Carter

Certified - Feb. 24, 1972

Lake Forest, Inc.

S.D. 17/72

Lots 7, 8, 10, and 11, Square C, Warwick, Third
Municipal District, BB: Wheaton Circle West, and
Weaver Rd. into lots 7-A, 8-A, 10-A and 11-A.

January 18, 1972

Surveyor Ben Carter

Certified - Feb. 24, 1972

Lake Forest, Inc.

S.D. 16/72

Lots 2, 3, 5, 6, Square C, Warwick, Third Municipal District, BB: Wheaton Circle West and Weaver Rd. into lots 2-A, 3-A, 5-A, and 6-A.

January 18, 1972

Surveyor - Ben Carter

Certified - Feb. 24, 1972

Lake Forest, Inc.

S.D. 15/72

Lots 43 thru 46, Square A, Warwick, Third M.D., BB:
Wheaton Circle West, Weaver Rd., Andover RD., and
Citrus Canal into lots 43 A, 44 A, 45 A, and 46 A

January 18, 1972

Surveyor - Ben Carter

Certified - Feb 24, 1972

Lake Forest, Inc.

S.D. 14/72

Lots 28 thru 32, Square A, Warwick , Third M.D.,
BB; Wheaton Circle West, Weaver Rd., Rockton Circle
West, and Citrus Canal into lots 28A thru 32 A.

January 18, 1972

Surveyor - Ben Carter

Certified - Feb 24, 1972-

Lake Forest, Inc.

S.D. 18/72

Lots 20, 21, 22, and 23, Square F, Warwick,
Third Municipal District, BB: Read Rd., Rockton
Circle East, Wheaton Circle East, and Andover
Dr. into lots 20-A, 21-A, 22-A and 23-A.

January 18, 1972

Surveyor - Ben Carter

Certified - Feb 24, 1972

LAKE FOREST, INC.

S.D. 7/72

LAKE FOREST, ICN

Estate #1

Section 26, Lot 6R, Third Municipal District, BB:
Proposed Lake Forest Blvd., Wright Rd., I-10
and Farrar Canal into 74 lots.

January 6, 1972

Surveyor- Gandolfo

3/30/73 Final Approval

4/4/73 Ratified

LAKE FOREST, INC.

S.D. 6/72

Section 26, Lot 4R, Third Municipal District, BB:
Proposed Lake Forest Blvd., Bullard Rd., Berg Canal,
and I-10 into 87 lots.

January 6, 1972

Surveyor- Gandolfo

withdrawn 9/27/78

LAKE FOREST, INC.

S.D. 130/71

Section 23, Lot 3 C, Third M.D., BB; Dwyer Road,
Bundy Road, Proposed Lake Forest Blvd., Citrus
Canal. Lot 3 - C into 150 Lots

November 29, 1971

Surveyor - Carter

T.A. 2/2/72

R. T.A. 5/3/72

withdrawn 12/6/72

Rescinded T.A. 7/18/79

LAKE FOREST, INC.

S.D. 127/71

Square 5, Warwick East, Third Municipal District,
BB: Chevy Chase Dr., Hanover Rd., Brookfield Dr.
and Restgate Rd. Lots 12, 14, 15 and 16 into Lots
13-A, 14-A, 15-A, and 16-A

November 18, 1971

Surveyor - Ganolfo, Kuhn and Assoc.

Certified - January 28, 1972

Rat - 2/16/72

LAKE FOREST, INC.

S.D. 126/71

Square 5, Warwick East, Third Municipal District
BB1. Chevy Chase Dr., Restgate Rd., Brookfield Dr.
and Hanover Rd. Lots 5, 6, 7, & 8 into Lots **5-A**,
6-A, 7-A & 8-A

November 18, 1971

Surveyor - Gandolfo, ~~K~~uhn & Assoc.

Certified - January 28, 1972

Re-certified - Feb. 10, 1972

Ratified 2/16/72

LAKE FOREST, INC.

S.D. 125/71

Square 4, Third Municipal District, Warwick East,
BB: Deerfield Dr., Hanover Rd., Chevy Chase Dr.,
and Restgate Rd. Lots 7 & 8 into Lots 7-A and 8-A

November 18, 1971

Surveyor - Gandolfo, Kuhn & Assoc.

Certified - January 28, 1972

Ratified 2/16/72

Lake Forest, Inc.

S.D. 124/71

Square ~~2~~³, Warwick East, Third District, BB:
Deerfield~~4~~, Hanover Rd., Flossmoor & Restgate Rd.
Lots 23, 24, 25, & 26 into Lots 23-A, 24-A, 25-A, &
26-A

November 18, 1971

Surveyor - Gandolfo, Kuhn & Assoc.

Certified - January 28, 1972

Ratified 2/16/72

LAKE FOREST, INC.

S, D, 123/71

Square 3, Warwick East, Third Municipal District, BB:
Deerfield Dr. Hanover Rd., Flossmoor Dr. and
Restgate Rd. Lots 16, 17, 18, & 19 into Lots 16-A, 17-A
18-A, and 19-A

November 18, 1971

Surveyor, Gandolfo, Kuhn & Assoc.

Certified - January 28, 1972

Ratified 2/16/72

SMITH, Norbert and
Lake Forest, Inc.

S. D. 122/71

Lots 4 and 5, Square 4, Lake Willow, Part B,
Third Municipal District, BB: Lake Willow Dr.,
Morrison Rd., and Thornly Dr. into Lots 4-A
and 5-A

Submitted November 16, 1971
Surveyor Walter Stone- Universal Engineers

Certified November 18, 1971
Ratified December 1, 1971

Lake Forest, Inc. and Robert H. Sundin D, D. S.
Sub. 117/71

Square 4, Third Municipal District , BB: Thornley Drive, Morrison Rd., Lake Willow Drive. Lots 64 and 65 into lots 64-A and 65-A.

Submitted - October 28, 1971

Surveyor - J. J. Krebs

Certified - December 1, 1971

Notified 12/15/71

Lake Forest, Inc

SD 102/71

Section 13, Third District, BB: Townsend Place, Hayne Blvd
Morrison Rd and Industrial Canal Lot L7c2 into lots
L7C2A and L7C2B and proposed Harbor Circle

Surveyor-Carter

Submitted 9/3/71

J.H. 6/23/72

LAKE FOREST, INC.

SD 97/71

Section 24, Third Municipal District, BB: Morrison RE
Read Rd., Farrar Rd. and I-10 . Lot 1B into 1B3,
1B4 and 1B5.

Submitted August 31, 1971

Surveyor - Gandolfo, Kuhn and Assoc.

Certified - October 12, 1971

LAKE FOREST, INC.

S.D. 92/71

(Eastshore Village)Part A)

Section 2, Third Municipal District, BB: Curran Rd.,
Vincent Rd., Morrison Rd. and Paris Rd. into
169 lots.

Submitted August 3, 1972

Surveyor - Gandolfo

Revised Final Approval January 11, 1972 in the
Name of "Homes oFor a Better New Orleans"

LAKE FOREST, INC. (CINDY PLACE) S.D. 89/71

Lot 5D, Section 23, LaKratt Tract, Third Municipal District, BB: Interstate 10, Proposed Route 64, Benson and Bundy into Square 1 and 2 with 49 lots and one East-West Street.

Submitted -

Surveyor - J. J. Krebs

Final Approval - September 12, 1972

Revised Final Approval January 22, 1973

Ratified - February 7, 1973

Lake Forest, Inc.

S/D 78/71

Lot 1B 10, Square 6, Lake Forest Subdivision 2,
Part B, Lake Willow, Third Municipal District
bounded by Crowder, Morrison and Westhaven
Roads and Lake Willow Drive into Lots 1B - 11,
1B - 12 and 1B- 13

June 7, 1971

Certified - June 15, 1971
Universal Engineers

Lake Forest Inc.

Docket 71/71

Sq. 6, Subdivision #2 Part B (Lake Willow)
Third Municipal District BB: Lake Willow Dr.,
Crowder Rd., Morrision Rd., and Westhaven
Lots 1B1, and 1B2A into 1B6, 1B7, 1B8, 1B9 and 1B10

Surveyor: Universal Engineers INc.
submitted 5/24/71

Certified - June 7, 1971

Lake Forest, Inc.

SD 66/71

Lot X, N. Kenilworth, Section 10, Square G, Third
Municipal District, bounded by Scottsdale Drive,
Morrison and Aberdeen Roads, into lots 12A, 13A
and 14A.

Submitted: May 5, 1971

Surveyor: B. L. Carter

Certified - May 18, 1971

Lake Forest Section 10 Square M

SD 27/71

Lots 8, 9 & 10, Sec. 10, Sq. M., N. Kenilworth, 3rd
M.D., b.b.: Dartmoor Dr., Aberdeen Rd. & Morrison
Rd. into Lots 8A, 9A & 10A.

February 18, 1971

Certified - May 3, 1971

B. L. Carter

Ratified 5/18/71

Lake Forest Section 10 Square M

SD 26/71

Lots 4, 5 & 6, Sec. 10, Sq. M, N. Kenilworth, 3rd
M.D., b.b.: Dartmoor Dr., Aberdeen Rd. & Morrison
Rd. into Lots 4A, 5A & 6A.

February 18, 1971

Certified - May 3, 1971

B.L. Carter

Ratified 5/18/71

Lake Forest Section 10 Square L

SD 25/71

Lots 10A & 11A, Sec. 10, Sq. L, N. Kenilworth, 3rd
M.D., b.b.: Dartmoor Dr., Scottsdale Dr., Benson St.
& Aberdeen Rd. into Lots 10A1 & 11A1.

February 18, 1971

Certified - May 3, 1971

B.L. Carter

Ratified 5/18/71

Lake Forest Section 10 Square K

SD 24/71

Lots 3, 4 & 5, Sec. 10, Sq. K, N. Kenilworth, 3rd
M.D., b.b.: Kenyon Rd, Aberdeen Rd., Benson St.,
& Scottsdale Dr. into Lots 3A, 4A & 5A.

February 18, 1971

Certified - May 3, 1971

B.L. Carter

Latified 5/18/71

Lake Forest Section 10 Square J

SD 23/71

Lots 12 & 13, Sec. 10, Sq. J, N. Kenilworth, 3rd
M.D., b.b.: Kenyon Rd., Scottsdale Dr. & Aberdeen
Rd. into Lots 12A & 13A.

February 18, 1971

Certified - May 3, 1971

B.L. Carter

Ratified 5/18/71

Lake Forest Section 10 Square J

SD 22/71

Lots 2, 3 & 4, Sec. 10, Sq. J, N. Kenilworth, 3rd
M.D., b.b.: Scottsdale Dr., Aberdeen Rd., &
Scottsdale Dr. into Lots 2A, 3A & 4A.

February 18, 1971

Certified - May 3, 1971

B. L. Carter

Ratified May 18, 1971

Lake Forest Section 10 Square G

SD 21/71

Lots 19 & 20, Sec. 10 Sq. G, N. Kenilworth, 3rd
M.D., b.b.: Scottsdale, Morrison Rd., & Kenyon Rd.
into Lots 19A & 20A.

February 18, 1971

Certified - May 3, 1971
B.L. Carter

Lake Forest Section 10 Square G

SD 20/71

Lots 8 thru 14, N. Kenilworth, Sec. 10, Sq. G, 3rd
M.D., b.b.: Scottsdale, Morrison Rd. & Aberdeen Rd.
into Lots 8A, 9A, 10A, 11A & X.

February 18, 1971

Certified - May 3, 1971

B. L. Carter

Lake Forest Section 10 Square G

SD 19/71

Lots 3 thru 7, N. Kenilworth, Section 10, Square G,
3rd M.D., b.b.: Aberdeen, Scottsdale, remainder of
Square G & Crowder Rd. into Lots 3A, 4A, 5A, 6A &
7A.

February 18, 1971

Certified - May 3, 1971

B. L. Carter

Lake Forest Section 13

SD 18/71

Lot 7E3, Sec. 13, LaKratt Tract, 3rd M.D., b.b.:
Townsend Pl., Hayne Blvd., Downman Rd., Morrison
Rd. into Lots 7E4 & L-18.

January 18, 1971

Certified - March 22, 1971

B. L. Carter

Lake Forest #2, Part B
(Lake Willow)

SD 14/71

Lot 1B, Sq. 6, Sec. 22, 3rd M. D., La Kratt Tract,
bb: Lake Willow Dr, side Westhaven Rd, Morrison
Rd & Crowder Rd into Lots 1B1, 1B2, & 1B3.

Jan. 28, 1971

Certified - March 23, 1971
B. L. Carter

Lake Forest, Inc.
(Section 22, Lot 1D)

SD 98/70

Section 22, LaKratt Tract, Third Municipal District, bb:
I-10, Crowder Road, Square 7 and Lawrence Road. Lot
1D into 1D-1 and 1D-2.

Submitted: August 10, 1970
Surveyor: John Luecke

Withdrawn

Lake Forest Inc. (Section 13, Lot L-7E2) SD 83/70

Section 13, Third Municipal District, bb: Townsend Pl.,
Morrison Rd. Downman Rd. and Hayne Blvd. Lot ~~XXXX~~
L-7E2 into Lots L-7E3 and L-17.

Submitted: July 1, 1970
Surveyor: B. L. Carter

Certified- July 17, 1970

Lake Forest Inc.
Section 13, Lot L7C1

SD 79/70

Section 13, LaKratt Tract, Third Municipal District,
bb: Townsend Place, Morrison Rd., Industrial Canal
and Hayne Blvd. Lot L7C1 into L7C2, L-15, L-16.

Submitted: June 26, 1970
Surveyor: B. L. Carter

Certified - July 17, 1970

Lake Forest Inc.
Section 20, L6tlB-2

SD 74/70

Section 20; Third Municipal District, BB: Morrison Rd.
and I-10. Lot 1B-2 into 1B-2Y, 1B-2X and 1B-2Z.

Submitted: June 15, 1970

Surveyor: B.L.Carter

Certified - July 6, 1970



Lake Forest, Inc. (Sect. 13, Lot L7C)

SD 73/70

Section 13, LaKratt Tract, Third Municipal District,
Bb: Hayne Blvd., Industrial Canal, Morrison Rd. and
Downman Rd. Lot L7C into L7C1 and L-14.

Submitted: June 10, 1970

Surveyor: B.L.Carter

Re-certified - July 17, 1970

Lake Forest Inc. (Lot N, Sq. C)

SD 67/70

Square C, Lot N, N. Kenilworth Subd., Third Municipal District, bb: Aberdeen Rd., Malvern Dr., Servitude and Crowder Rd. Lot N into 20A, 21A and 22A.

Submitted: May 19, 1970

Surveyor: B. L. Carter

Certified - June 5, 1970

Lake Forest Inc. (Lot Y, Sq. B)

SD 66/70

Square B, Lot Y, N. Kenilworth Subd., bb: Aberdeen Rd.,
Malvern Drive, Servitude and Crowder Rd. Third
Municipal District. Lot Y into 22A and 23A.

Submitted: May 19, 1970

Surveyor: B.L. Carter

Certified - May 28, 1970

Lake Forest, Inc.

SD 64/70

Section 22, Lake Forest Subd. #3, (Huntington Park),
Third Municipal District, bb: Morrison Rd., Crowder
Rd., Beechwood Court and Claridge Court. Lots 1A
and 3A into 3A1 and 1A1.

Submitted: May 13, 1970

Surveyor: Coleman Kuhn

Certified - June 23, 1970

Lake Forest Inc.

SD 58/70

Square C, Lot M, N. Kenilworth Subd., Third Municipal District, bb : Aberdeen Rd., Crowder Rd., Lomond Rd. and Malvern Drive. Lot M into 26A, 25A, 24A, 23A and N.

Submitted: May 1, 1970

Surveyor: B.L. Carter

Certified - May 18, 1970

Lake Forest Inc.

SD 57/70

Square L; Lot P, N. Kenilworth Subd., Third Municipal
~~District~~, bb: Benson St., Scottsdale Dr., Dartmoor Dr.
and Aberdeen Rd. Lot P into 5A, 6A, 7A and 8A.

Submitted: May 1, 1970

Surveyor: B.L. Carter

Certified - May 18, 1970

Lake Forest Inc.

SD 56/70

Square B, Lot X, N. Kenilworth Subd., Third Municipal District, BB: Crowder Rd., Aberdeen Rd. and Malvern Dr. Lot X into 18A, 19A, 20A, 21A and Y.

Submitted: May 1, 1970

Surveyor: B.L. Carter

Certified - May 18, 1970

Lake Forest Inc.

SD 55/70

Square L, Lot Q, N. Kenilworth Subd., Third Municipal District, bb: Dartmoor Dr., Aberdeen Rd., Benson St. and Scottsdale Dr. Lot Q into 12A, 11A, 10A and 9A.

Submitted: May 1, 1970

Surveyor: B.L. Carter

Certified - May 13, 1970

LAKE FOREST BLVD. MEDICAL DEVELOPMENT
S.D. 39/82

Lot 3-J, Section 23, LaKratt Tract, Third
M.D., BB: Lake Forest Blvd., Bundy Rd.(side),
Dwyer Rd.(side) and Read Blvd.(side) into
Lots 3-J-1 and 3-J-2

Submitted: March 15, 1982

Surveyor: J. J. Krebs

T.A. 5-5-82 F.A. 3-30-82 Rat. 4-6-83

Lake Forest Inc. (Kenilworth Mall Inc.)

SD 42/70

Section 20, 3rd. Municipal District, bounded by:
Morrison Road, Joffre Road, Interstate Highway and
Lamb Road. Lot 1-B into 1B-1, 1B-2 and 1B-3.

Submitted: April 8, 1970

Surveyor: B.L. Carter

Certified - April 9, 1970

LAKE FOREST HOMES, INC.

S.D. 138/80

Lots 16 thru 21, Square A, Lakeside Oaks Sub.,
Third M.D., BB: Bass, Wales, Buffalo Sts. &
Curran Rd. into 12 lots in accordance with
Ordinance M.C.S.

Submitted: Sept. 23, 1980

Surveyor: C. J. Christina

T.A. 10/1/80

J.A. 12/29/80

Ret. 1/7/81

LAKE FOREST HOMES, INC.

S.D. 91/80

Lot 3D-5, Section 21, LaKratt Tract, Third M.D.,
BB: Mayo Rd., Dwyer Rd., Rickert Dr.(side)
and Lake Forest Blvd.(side) into Lots 3D-5A
and 3D-5B

Submitted: July 7, 1980

Surveyor: Walter S. Stone

Cert. 7-25-80 Rat. 8-6-80

Š.D. 83/79 Lake Forest Homes Inc.

Re-Division of Lot 3D Section 21 Lakratt Tract
3rd District into Lot 3D=1, 3D-2, 3D-3, 3D-4, and
3D-5 BB: Lake Forest Blvd., Mayo Road, Dwyer Road
and Rickert Drive.

Submitted: July 9, 1979 Surveyor: Walter Stone

Certified 9/13/79

Ratified 10/13/79

LAKE FOREST SOUTHGATE

S.D. 130/77

Lot 6 E 5, Section 22, Third M.D., BB: Lake Forest Blvd., Crowder Rd., Dwyer Rd., and Lawrence Canal into 62 lots and two streets.

Submitted: August 17, 1977

Survivor: Ben Carter

*T.H. - CPC -
9/7/77*

Final Approval: 11/17/78

Ratified: 12/6/78

LAKE FRONT DEVELOPMENT ZONE #1

BKT 8/48

N. Lakefront Drive, Orleans Canal, R. E. Lee,
& New Basin Canal

Deferred 7/13/48

LAKE FRONT ZONE #3

DKT 9/48

Lake Pontchartrain, Hibernia, London Canal &
Bayou St. John

Deferred 7/13/48

LAKE FRONT DEVELOPMENT ZONE#4

DKT 10/48

LAKE FRON DEVELOPMENT

Lake Pontchartrain, Franklin Ave., New York, &
Elysina Fields Ave

Deferred 7/13/48

LAKE GROVE PARK
Formerly BONURA PARK

DKT 22/64

LAKELAND ACRES

DKT 207/53

Sqs 4 thru 15

CHEF hwy, Read Rda., Dwyer, & Conrad Kolb Property

Final Approval 12/29/55



LAKELAND ACRES ADDITION

DKT. 56/64

Dist. 3, Gentilly Lands (Lakeland Acres) BB. Grant St.
Chef Hwy., & Read Rd. & Lurline Lots A, B, N, 89K &
Y-1 out of existing 1,2,4,5,6, 89H & Y

LAKELAND ACRES SQS. 12 & 13

DK. 108/56

3rd. Dist. Sqs 12 & 13

Dwyer Rd. Warren Dr., Seawood, Read Rd.

Certified: 4/18/56

Ratified: 5/1/56

LAKELAND ACRES SQ. 1

DK. 107/56

3rd. Dist. Sq. 1

Warren Dr., Dwyer Rd., Seawood St.

Certified: 4/18/56

Ratified: 5/1/56

LAKELAND ACRES EXTENSION

DK. 96/56

3rd. Dist. Sq. 12-A

Dwyer, Warren, Read Road

Approved: 4/10/56

LAKELAND ACRES ADDN.

DK. 75/56

3rd. Dist.

Dwyer Rd., Chef Hwy., Read Road

Final Approval: 11/19/57

LAKELAND REALTY CO., INC

DKT 174/63

3rd Dist., Sq. 6, Donna Villa
Rosalea, Dwyer Parcel Z-1, & Hammond St.

Certified 12/11/63

LAKELAND REALTY CO.

DKT. 173/63

THIRD DISTRICT, SQUARE 6

BOUNDED BY Rosalia Dr., Dwyer Rd., Parcel Z-1 and Hammond

LAKELAND REALTY CO., INC.

Docket 168/63

3rd District, Sq. 6 Dona Villa Addition

Bounded by Rosalia Dr., Dwyer Rd., Property of Archdioese
of N. O., and Hammond St.

LAKELAND REALTY CO., INC.

CHANGED FROM LAKELAND ACRES ADDITION DKT
56/64

LAKELAND REALTY CO., INC.

DOCKET 167/63

3rd District, Sq. 6, Dona Villa Addition

Bounded by Rosalia Dr., Dwyer Rd., Property of Archdiocese
of N. O., and Hammond St.

LAKELAND REALITY CO.

SEE: ARCHDIOCESE OF NEW ORLEANS DOCKET 162/63

LAKELAND REALITY CO

SEE: ARCHDIOCESE OF N. O.

DKT 162/63

LAKELAND REALITY CO., INC.

DKT. 112.63

3rd Dist., Sq. 5, Monna Villa Addition
Rosalie, Hammond, Prop. of Archdiocese of N. O.
& Grant St.

Tentative Approval 9/12/63

Final Approval 9/13/63

LAKE ORLEANS DEVELOPMENT CO. S.D. 144/78

(by R. C. Wagner, D. L. Truax, & John Carouso)
Portion of Lot 3, Section 20, LaKratt Tract, Third
M.D. BB: Dwyer Rd., Joffre Rd., I-10 & St. Charles
Road into 93 lots and several dedicated streets

Submitted September 8, 1978

Surveyor J. J. Krebs

T.A. 10/4/78

P.A. 1/23/79

Rescinded 7/18/79

LAKE GROVES PARK

FORMERLY BONURA PARK DKT. 22/64

LAKE OAKS SUB.
(see: DK. 59/60)

DK. 13/61

3rd. Dist. Tract of Land

Lakeshore Dr. , Elysian Fields, Franklin Ave. ,
Leon C. Simon Blvd. , St. Roch, Mexico Sts.

Tenative approval: 2/23/61

~~Revised~~

Preliminary approval: 2/23/61

Final Approval: 2/23/61

LAKE OAK SUBDIVISION

DKT 59/60

3rd Dist.,

Lake Shore Dr., Elysian Fields, Franklin Ave., &
Leon C. Simon & St Rock & Mexico Sts.

Tentative Approval 5/3/60

Rescinded 2/7/61

SEE: DOCKET 13/61

LAKE OAKS
LEVEE BOARD

DKT 264/55

3rd Dist., Sq.
Elysian Fielda, N. York, Franklin. & Laieshore Drive.

Rescinded 6/28/55

LAKESHORE SUBDIVISION

DKT 44/50

LAKE SHORE

DKT 2/55

Sqs 16 thru 33

Lake Shore Drive, R. E. Lee, Canal Blvd., & Orleans Ave.

Final Approval 6/14/55

LAKESHORE SUBDIVISION --WEST HALF

DKT 266/55

2nd Dist., Sq 4

Ruby, Cameo, Topaz, & Lakeshore Parkway

Tentative Approval 12/20/55

LAKESIDE PARK

DKT.29/65

Grove 5 & part of Grove 6

Hayne Blvd., Unity Dr., Wales St., and Grove 4

Lake Read, Inc. & Lake Forest, Inc. S.D. 7/75

Lots 3E and 3B-4, Section 24, Third Municipal District, La Kratt Tract, BB: Lake Forest Blvd., Read Blvd., 1-10 and Farrar Canal, into Lots 3E-1 and 3B-5.

Submitted Jan. 31, 1975

Surveyor: Ben Carter

Final approved April 18, 1975

Ratified 5/7/75

LAKE SIDE PLACE, INC.

S.D. 116/81

Lots 2, 3, & 4, Square B, Lakeside Oaks,
LaKratt Tract, Sec. 2, Third M.D., BB:
Bass St., Curran Rd., Sail St.(side) &
Wales St.(side) into Lots 2-A, 2-B, 3-A, 3-B,
4-A & 4-B in accordance with Ordinance 7824

Submitted: July 17, 1981

Surveyor: (C. J. Christina) Universal Land Surveyors,

T.A. 8-5-81 F.A. 8-27-81 Rat: 9-2-81 Inc.

LAKE SIDE PLACE, INC.

S.D. 117/81

Lots 1 thru 10, Square D, Lakeside Oaks,
LaKratt Tract, Sec. 2, Third M.D., BB:
Sand St., Curran Rd., Sun St., (side) &
Wales St. (side) into Lots 1-A thru 10-A
& 1-B thru 10-B in accordance with Ordinance
7824

Submitted: July 17, 1981

Surveyor: (C. J. Christina) Universal Land Surveyors,
Inc.

T.A. 8-5-81 F.A. 8-27-81 Rat. 9-2-81

LAKESIDE PLACE, INC.

& T.R. HENNING, Inc

S.D. 172/80

Lots 12 thru 17, Square E, Lots 6 thru 11, Square F, Lakeside Oaks Sub., Third M.D., BB: Star St., Wales St., Sun St., Curran Rd.(side) and Venice Blvd. into Lots 12-A & 12-B thru 17-A & 17-B in square E, Lots 6-A & 6-B thru 11-A & 11-B in Square F

Submitted: Nov. 18, 1980

Surveyor: C. J. Christina

T.A. 12/3/80

G.A. 2/19/81

ret. 7/1/81

LAKE SIDE PLACE, INC.

& F. R. Henning, Inc.

S.D. 169/80

Lots 1 thru 5, Sq. F, Lots 18 thru 22, Sq. E,
Lakeside Oaks Sub., Third M.D., BB: Star St.,
Curran Rd., Venice Blvd., Wales St. (side) and
Sun St. into Lots 18-A and 18-B thru 22-A and
22-B and Lots 1-A and 1-B thru 5-A and 5-B

Submitted: Nov. 13, 1980

Surveyor: Carlos J. Christina

T.A. 12/3/80, 2

J.A. 2/19/81

Net 7/1/81

LAKE SIDE PLACE, INC.

S.D. 53/80

Square A thru F, Lakeside Oaks Subdivision, Third
M.D., BB: Curran Rd., Venice Blvd., Wales St.
and Buffalo St. into 262 lots

Submitted: April 23, 1980

Surveyor: Walter S. Stone

P.A.C. 5/6/80 *Revised 5-21-80*

(LAKE FOREST, INC.) *Lakeside Place, Inc.*
S. D. 119/78

Re-sub. of Groves 19, 20, 21, 22 and 18B, Section 2,
La Kratt Tract, Third M.D., BB: Vincent Rd. (side),
Curran Rd., Venice Blvd. and Hayne Blvd. into 130
lots.

Submitted: July 11, 1978

Surveyor:

T. A. 10-18-78 P. A. 4-27 -79 F. A. 3-27 -80
Ratified 4-9-80

LAKESHORE CONSTRUCTION

DKT 164/57

3rd Dist., Sq 349

Rampart, St. Claude, Kentucky & Poland Sts.

Certified 9/19/57

Ratified 10/1/57

Recinded 5/1/58

LAKESHORE LAND CO., INC.

DKT 168/63

3rd Dist., Sq. 6

Rosalea, Dwyer, Hammond & Property of Archdiocese
of New Orleans

LAKE SUBDIVISION

1941

N. O. Lakeshore Land Co.

LAKE TERRACE

DKT 260/52

1 thru 33

R. E. Lee, St. Bernard, Lake Terrace Park, & London
Avenue Canal.

Approved 9/30/52

Re approved 6/15/54

Lake Terrance Center, Inc.

S.D.166/73

Lot DB, Square D, Vista Park Addition, Third
Municipal District, BB: Robert E. Lee Blvd., Ham-
bucc, St., Aviators St., adn Paris Ave. into Lots B-1
and C-1

Submitted December 21, 1973

Surveyor Gerald Dunn

Final Approval February 28, 1974

Ratified March 20, 1974

Lake Terrace, Center, Inc.

S.D. 166/73

Lot B, Square D, Vista Park Addition, Third M.D.,
BB: Robert E. Lee Blvd., Hamburg St., Aviators
St., and Paris Ave. into Lots B-1 and C-1

Submitted December 21, 1973
Surveyor Gerald Dunn

~~LAKE~~ TERRACE GARDENS, INC.

DKT 169/62

3rd Dist., Sq. 17

Paris Ave., R. E. Lee, Chatham Dr., & Chamberlain Dr.

Certified 12/7/62

LAKE TERRACE SCHOOL
James. Ganus

DKT 41/57

3rd Dist., Sq.
Perlita, Burbank, R. E. Lee, & Paris Ave.

Certified 3/14/57
Ratified 3/19/57

LAKEWOOD ESTATES DEVELOPMENT CORP.

S.D. 43/82

Lots 1, 2, and 3, Square C, Lakewood Country Club Estates, Fifth M.D., BB: Lakewood Estates Dr., Right of Passage for Ingress & Egress, Lakewood Country Club and South boundary of sub. into Lots 1A & 3A

Submitted: March 17, 1982

Surveyor: (John Marshall) J. J. Krebs

Cert 4-30-82 Rati: 5-5-82

Lakewood South, Section 3

Dkt. 73-65

Sq. G and Sq. J-H, BB. Country Club Dr., Sect. 1, Interstate hwy. and Academy Dr.
31 Lots

LAKWOOD SOUTH SECTION TWO

DKT. 21/64

2nd District, Sqs. B, D, & A

BB. Bellaire Dr. Country Club Dr. Marcia Ave. &

S.R.R. right-of-way

LAKEWOOD SOUTH

DKT. 3/63

Section 2&3--Portions

Sqs. B, J. H., 7th Dist.,
Pontchartrain Blvd., Federal Hwy, Bellaire Dr., &
Railroad Right of Way.

Final Approval 1/25/63

Lakeview Christian Center

S.D. 43/99

REsub of lots 57-A & 60-C into lot 60-D, Square
6, Metairie Park, in the Seventh Municipal
District, bounded by W.Harney & Sharon Streets,
Veterans Memorial Blvd., Fleur De Lis Dr.,
(side), Pontchartrain Blvd.(side)

Submitted: 5/26/99

Surveyor: Gilbert, Kelly

LAKEWOOD SOUTH

DKT 154/60

Bellaire, Southern R. R. R/W, Pontchartrain Blvd. &
Interstate Highway

Denied 10/13/60

Tentative Approval 11/17/60

Revised Tentative Approval 1/20/61

Preliminary Approval 2/3/61

See: Dkt. 32/61

LAKEWOOD SOUTH-SEC. 1
(See: DK. 154/60 for overall)

DK. 32/61

7th Dist. Sq. G, E, F, C

Be llaire , Fed. Interstate Hwy. , Southern RR,
Pontchartrain Blvd.

Tenative approval!

Preliminary approval:
Final approval:

4/28/61

LAKEWOOD NORTH

DK. 168/59

7th Dist. Sqs. 42-43-44-45-46

Vet. Mem. Hwy., Ave. C, Federal Expressway, Bellaire Dr.

Tentative approval: 9/30/59 (10/2)

Final approval: 10/26/59

Ratified: 10/28/59

LAKE WILLOW BUILDING CO.

S.D. 61/74

Lots X and Y, Section 22, Third Municipal District,
BB: Morrison Road, Crowder Road, Westhaven Road
and Lake Willow Drive into Lots X-1 and Y-1

Submitted June 5, 1974

Surveyor Walter Stone

Certified - June 25, 1974
Ratified July 3, 1974

Lake Willow Homeowners Association
and
Robert H. Sundin, D.D.S.

S.D. 117/71

Square 4, Third Municipal District, BB: Thornley Dr.,
Morrison Road, Lake Willow Drive

October 28, 1971

Certified - Dec. 11, 1971
J. J. Krebs & Sons, Inc.

LA KRATT TRACT, SEC. 22

SD 45/71

Lot 1B3, Sec. 22, 3rd MD, bb: Crowder, Lake
Willow, Westhaven & Morrison Rd into
Lots 1B3A, 1B3B, & 1B3C.

BL Carter

April 1, 1971

LAKEATT TRACT, SEC. 22

SD 44/71

Lot LB2, Sec. 22, 3rd MD, bb: Crowder, Lake Willow,
Westhaven & Morrison Rd into Lots 1B2A & 1B2B.

BL Carter

April 1, 1971

La Kratt Tract, Sec. 22

SD 16/71

Lot 1C, Sec. 22, La Kratt Tract, 3rd MD,
bb: Crowder Rd, side Int. 10, side Lawrence Rd,
& Lake Willow Dr into Lots 1C1, 1C2, 1C3 & 1C4.

Feb. 4, 1971

BL Carter

LaKratt Corp.

SD 35/70

Square L, N. Kenilworth Subd., Section 10, Third
Municipal District, Bounded by: Dartmoor Drive,
Scottsdale Drive, Benson Street, and Aberdeen Road.
Lots 9-16 into 16A, 15A, 14A, 13A and Q.

Submitted: March 31, 1970

Surveyor: B. L. Carter.

LaKratt Corp.

SD 34/70

Square L, N. Kenilworth Subd., Section 10, Third
Municipal District, Bounded by: Benson Street,
Aberdeen Road, Dartmoor Drive and Scottsdale
Drive. Lots 1-8 into Lots 1A, 2A, 3A, 4A and P.

Submitted: March 31, 1970

Surveyor: B. L. Carter

LaKratt Corp.

SD 33/70

Square B, N. Kenilworth Subd., Section 10, Third
Municipal District, Bounded by: Aberdeen Road,
Crowder Road and Malvern Drive. Lots 14-23
into Lots 14A, 15A, 16A, 17A and X.

Submitted: March 31, 1970

Surveyor: B. L. Carter

LaKratt Corp.

SD 32/70

Square C, N. Kenilworth Subd., Section 10, Third
Municipal District, Bounded by: Aberdeen Road,
Malvern Drive, Lomond Road and Crowder Road.
Lots 20-30 into 30A, 29A, 28A, 27A and M.

Submitted: March 31, 1970

Surveyor: B. L. Carter

LaKratt Corp.

SD 31/70

Square B, N. Kenilworth Subd., Section 10, Third
Municipal District, Bounded by: Malvern Drive,
Morrison Road, and Aberdeen Road. Lots 9 & 10
into 9A & 10A.

Submitted: March 31, 1970

Surveyor: B. L. Carter

LaKratt Corp.

SD 30/70

Square B, N. Kenilworth Subd., Section 10, Third
Municipal District, Bounded by: Malvern Drive,
Morrison Road, and Aberdeen Road. Lots 4, 5, & 6
into 4A, 5A and 6A.

Date Submitted: March 31, 1970

Surveyor: B. L. Carter

LaKratt Corp.

SD 29/70

Square A, N. Kenilworth Subd., Section 10, Third
Municipal District, Bounded by: Malvern Drive, Curran
Road, and Morrison Road. Lots 12, 13 & 14 into Lots
12A, 13A, & 14A.

Date Submitted: March 31, 1970

Surveyor: B. L. Carter

LaKratt

22/70

Square D, N. Kenilworth, Third Municipal District,
Block bounded by Lomond, Crowder, Curran, and
Malvern. Lot P into 17A, 18A, and 19A.

Submitted March 19, 1970

Surveyor : B. L. Carter

LaKratt Corp.

20/70

Square D, North Kenilworth, Third Municipal District,
Bounded by Lonond, Crowder, Malvern, and Curran
Roads. Lots N into 23A, 22A, 21A, 20A, and P.

Surveyed by Ben Carter

Submitted March 6, 1970

LaKratt Corp.

19/70

Square C, North Kenilworth, Bounded by Lomond,
Malvern, Aberdeen, Crowder Rds. (Third M.D.)

Lot Y into 14A and 15A.

— Surveyed by Ben Carter — — — — —
Submitted March 6, 1970

LaKratt Corp.

13/70

Square C, North Kenilworth, Thrid M.D.: BB:
Lomond, Malvern, Aberdeen and Crowder.
Lot X into 10A, 11A, 12A, 13A and Y.

Surveyed by Ben Carter

Submitted Feb. 23, 1970

LaKratt Corp.

12/70

Square D, North Kenilworth, Third M. D.; BB:
Curran, Lomond, Crowder and Malvern.
Lot M into Lots 27A, 26A, 25A, 24A and N.

Surveyed by Ben Carter
Submitted Feb. 23, 1970

LaKratt Corp.

6/70

(Section 10, LaKratt Tract) SquareA, North
Kenilworth, 3rd M. D. BB: Malvern, Morrison,
Curran, and Woodbine Drive.

Lots 17 and 18 into 17A and 18A

Surveyed by Ben Carter
Submitted January 12, 1970

LaKratt Corp

5/70

(Square C, North Kenilworth) Section 10, LaKratt Tract, 3rd M.D., BB: Lomond, Aberdeen, Malvern and Crowder Streets.

Lots 6 through 15 into 6A, 7A, 8A, 9A and X.

Surveyed by Ben Carter

Submitted January 12, 1970

LaKratt Corp.

4/70

(Square F, North Kenilworth)

Section 10, LaKratt Tract, 3rd Mu. Dist. BB: Aberdeen
Road, Crowder Rd, Lomond Rod, and Meyn St.

Lots 7, 8, 9, 10, 11 into 7A, 8A, 9A, 10A and 11A.

Surveyed by Ben Carter

Submitted January 12, 1970

LaKratt Corp.

3/70

(Square C, North Kenilworth)

Section 10, LaKratt Tract, 3rd M. D. : BB: Crowder Road, Aberdeen Road, Malvern Drive and Lomond Rd. Lots 17 and 18 into 17A and 18A.

Surveyed by Ben Carter

Submitted January 12, 1970

LaKratt Corp
(Square D, North Kenilworth)

2/70

Section 10, LaKratt Tract, Third M.D. BB Malvern Drive, Curran Rd., Lomond Road, and Crowder Rd.

Lots 17 through 31 into Lot M, 28A, 29A, 30A, and 31A.

Surveyed by Ben Carter
Submitted January 12, 1970

LaKratt Corp.

131/69

LaKratt Tract, Section 13, 3rd M. Q., Bounded by
Morrison Rd., Downman Rd, Hayne Blvd, and
Townsend Place, Lot L7E into L7E1, and L7E2.

Submitted December 19, 1969

Surveyed by B. L. Carter

LaKratt Corp

130/69

LaKratt Tract, Section 22, Third Municipal District,
BB: Morrison Rd., Crowder Rd, Lake Willow Drive,
and Westhaven Rd, Lot 1B into 1B1, 1B2, 1B3, 1B4,
and 1B5.

Surveyed by ~~Ben Carter~~ Coleman Kuhn
Submitted December 19, 1969

LaKratt Corp.

129/69

LaKratt Tract, Section 2, Thrid M. D.: BB: Morrison Rd., Vincent Road, Paris Road and Hayne Blvd, into approximately 1500 lots and a street pattern.

Submitted December 19, 1969

Surveyed by LaKratt, Approved by Ben Carter

LaKratt Corp. - *Helmar Villa*

127/69

Section 7, LaKratt Tract, Third Municipal District,
Bounded by Weber Ave (Read Rd), Curran Rd, Farrar
Rd, and Morrison Rd., into 150 lots and three parking
areas.

Surveyed by Ben Carter

Submitted November 26, 1969

LaKratt Corp. , Lake Forest #5,
Southgate, Part A

85/69

Section 22, Lakratt Tract, 3rd Municipal District,
BB: I-10, Crowder Rd, Route 64, and Lawrence Canal,
Lot 6 into Lot 6A and 100 lots. Dedication of 3 streets:
Candlewood Rd. , Beresford Rd, and Aldersyde Rd.

Surveyor: Coleman Kuhn
Submitted: August 1, 1969

March 1, 1972 - RESCINDED

LaKratt Corp 80/69
Lake Forest Subv. 5, Southgate, (*Lakewood East*)
Part C.

Section 21, Lakratt Tract, 3rd Municipal District
BB; St. Charles Canal , I-10, Mayo Rd., and Dwyer
Road side into 132 Lots

Surveyed by Kuhn of Gondolpho. Kuhn and Associates
Submitted July 10, 1969

Final Approval - January 22, 1973
Ratified - Feb. 7, 1973


LaKratt Corp

79/69

Lake Forest Subd. $\frac{1}{2}$ #5, Southgate, Part B
Section 21, LaKratt Tract, 3rd M. D. BB: Route 64,
Mayo Rd, Interstate 10, and Lawrence Canal into
213 Lots.

Surveyed by Kuhn of Gondolpho and Kuhn and Associates
Submeitted July 10, 1969

March 1, 1972 - RESCINDED



LaKratt Corp

78/69

Section 13, LaKratt Tract, Third Municipal District,
BB; Industrial Canal, Hayne Blvd., Downman Rs
and Morison Rd.

Lot L7D into Lots 1-12 and L7E

Submitted July 10, 1969

Surveyed by Kuhn of Gondolfo, Kuhn and Associates



LaKratt Corp.

60/69

Section 23, Lots 1 and 2 of LaKratt Tract, 3rd M. D.,
bb: Morrison Rd, Citrus Rd., I-10, and Benson Rd.

Lots 1 and 2 into Lots 1A and 2 A, Proposed Bundy
Rd widening and Morrison Rd. widening.

Surveyor : Kuhn of Gandolfo, Kuhn and Associates
Submitted: May 26, 1969

LaKratt Corp. ✓


Dkt. # 47/69

Edu. Wood

Section 24, LaKratt tract; 3rd M. D.;
bb Citrus Canal, I-10, Read Road;
Lots 6 and 7-E into Lot 6A and proposed
Route 64.

Submitted April 14, 1969

Surveyor: Drawn by Curlin, approved by
B. L. Carter



LaKratt Corp.
Warwick East

Dkt. 46/69

Lot 2, Section 24, LaKratt Tract; 3rd M. D.
bb Morrison Road, Read Road, I-10, Farrar Canal,
into 192 lots.

Drawn by GJZ; approved by B. L. Carter

Submitted 2/14/69

11-23-71 REVISED FINAL APPROVAL



LaGratt Corp.
(Sec. 4).

Block 34/69

Groves 16 thru 20, 24, portions of 23, 25, & 27,
LaGratt Tract, Third M. D., bounded by Curran Rd.,
Quitman (Cannon Rd.), Morrison Rd. and X-Jahncke Rd.
into 150 lots.

Surveyor: Carter, submitted 3/10/69

Rescinded May 21, 1975

Sent to Central File June 2, 1975

LaTratt Corp.
(Warwick West")

Block 33/69

Lot 1, Sec. 24, LaTratt Tract, Third M. D., bounded by
Morrison Road, Read Rd., I-10 and Citrus Canal into
210 lots.

Surveyor: Carter, submitted 3/10/69

**12-29-71 FINAL APPROVAL FOR SUB. 7 STREET
DEDICATION**

McKrat Corp.
(Joffre Rd.)

Locket 32/69

Lots 1-4 and 2, Sec. 20, McKrat Tract, Third E. D.,
bounded by Morrison Rd., St. Charles Rd., I-10 into
Lots 1-3 and 2-4 & dedication of Joffre Rd. between
Morrison Rd. and I-10

Surveyor: Gandolfo, submitted 3/10/69

IA KRATT CORP.

DKT. # 6/69

LAKE FOREST SUB. #2, Part A

Resubdivision of Square 2, Lot X, 3rd. M.D., Lake Forest
Sub.division #2, Part A., bb Arbor Dr., Neptune Ct.,
Spring Lake Dr. and proposed Lawrence Canal, into Lots
17A, 18A, 19A, and 19B and Y.

Surveyor: B. F. CARTER

Submitted: 1/16/69

LA KRATT CORP.
LAKE FOREST SUB'D. # 7

DKT. 21/69

LOT 1, Sect. 23, LaKratt Tract, 3rd. M.D., bb Benson
Canal, Morrison Rd., Bundy Rd. and I-10 into 295 lots.


Surveyor: Drawing by Curlin
approved by B. L. Carter

Sub: 2/7/69

Square 2, Section 21, Lake Forest Sub~~dd~~ivision #2, Part A,
3rd. M.D., Lot Y, bb Spring Lake Dr., Proposed Lawrence
Canal, Arbor Dr., and Neptune Ct., into Lots 20A, 21A,
22A, 23A, and 24A.

Surveyor: B. L. Carter

Submitted: 1/30/69




LA KRATT CORP.

DKT. # 148/68

SQ. 2, Lots 13 thru 24, resubdivided into Lots 13A, 14 A
15A, 16A and X, 3rd. M.D., Lake Forest Sub. #2, Part A,
bb. Neptune Ct., Spring Lake Drl, Proposed Lawrence Canal,
and Arbor Drive.

Surveyor: B.F. Carter prepared from
Gandolfo, Kuhn & Assoc.


Date Submitted: 12/19/68



LA KRATT CORP. LAKE FOREST SUB. #2, Part B Dkt.#142/68

PORTIONS OF LOT 2, Sec. 21 and Lot 2, Sec. 22, Lake
Forest Subdivision No. 2 (Lake Willow) Part B, LaKratt--
--Tract, 3rd. M.D., bounded by Morrison Rd., Mayo Rd.,
I-10, and Crowder Rd.

Gandolfo, Kuhn & Assoc. Submitted: 11/26/68
Revised Final Approval - December 13, 1971



LA KRATT CORP.

DKT. # 139/68

Section 13, 3rd. M.D., bounded by Morrison Rd.,
Industrial Canal, Hayne Blvd., and Downman Rd.

Creating Lots L-7C, L-7D and Townsend Place out
of existing Lot L-7B

SURVEYOR: COLEMAN KUHN, C.E.
GANDOLFO, KUHN & ASSOC.

Dt. Sub. 11/21/68

LaKratt Corp.

Docket 135/68

"North Kenilworth" (Sec. 10)

Portion of Section 10, LaKratt Tract, Third M. D.,
bounded by Curran Rd., Daniel Dr., Morrison Road,
and Woodbine Drive.

316 lots

Surveyor: Carter, submitted 10/31/68

LaKratt Corp.

Docket 132/68

Lake Forest Subdivision #5.

Parts of Sections 21, and 22, Third Municipal District,
bounded by I-10, Crowder Road, Dwyer Rd., Proposed
Rt. 64 and ~~Dwyer~~ St. Charles Canal.

410 Lots and dedication of streets

Surveyor: Thoman Engineers, Inc.

Submitted 10/24/68

March 1, 1972

RESCINDED

LaKratt Corp.

Dkt. 129/68

Lot 2, Sect. 21, bb. Morrison, Mayo, Lawrence Canal
and Interstate 10. 54 lots. Subdivision submitted —
for portion of property which has received TA under
Dkt. 190/67.

Date: 10/14/68

La^Aratt Corp.

Docket 115/68

Lot 4-A, Sec. 22, La^Aratt Tract, Third M. D., bounded
by Dwyer Rd., Crowder Rd., I-10 and Benson Canal .
Lots 4-A-1 and 4-B out of existing lot~~x~~ 4-A.

Surveyor: Carter, submitted 8/30/68

LaKratt Corp.

Docket 116/68

Sq. 3, Sec. 12, LaKratt Tract, Third M. D., bounded
by Swift St., Curran Rd., W. Taverne St. and Wales St.

Lots 9-A, 10-A, 10-B and 11-A out of existing lots 9
thru 11.

Surveyor: Carter, submitted 8/30/68

LaKratt Corp.

Docket 111/68

Sq. 8, Sec. 12, LaKratt Tract, Third Municipal District,
bounded by Mill St. Wales, Henley and Curran Rd.

Lots 4-B and 5-A out of existing lot X.

Surveyor: Carter, submitted 8/22/68

LaKratt Corp.

Docket 109/68

Sq. 8, Section 12, LaKratt Tract, Third M. D., bounded by Mill St., Wales St., Henley St. and Curran Rd.

Lots 1-A, 2-A, 3-A, 4-A and X out of existing lots 1 thru 5.

Surveyor: Carter, submitted 8/13/68

LaKratt Corp.

Docket 108/68

Sq. 1, Sec. 12, LaKratt Tract, Third M. D., bounded by
W. Laverne, Curran Rd., Alabama and Nales St.

Lots 2-A, 3-A, 3-B and 4-A out of existing lots 2, 3
and 4.

Surveyor: Carter, submitted 8/13/68

LaRratt Corp.

Docket 101/68

Sq. 7, Sec. 12, LaRratt Tract, Third Municipal District,
bounded by Mill St., Curran Rd., Keats St. and Wales St.
Lots 15-B and 16-A out of existing lot Y.

Surveyor: Carter, submitted 7/23/68 _ _ _ _ _

LaKratt Corp. &
G. L. Schroeder

Docket 99/68

Sq. 7, Section 12, LaKratt Tract, Third Municipal District, bounded by Mill St., Curran Rd., Keats St., and Wales St.

Lots 12-B, 13-A, ~~14~~-A, 15-A and Y out of existing lots
X

Surveyor: Carter, submitted 7/17/68

LaKratt Corp. &
G. L. Schroeder

Docket 87/68

Sq. 7, Sec. 12, LaKratt Tract, Third Mun. Dist.,
bounded by Mill St., Curran Rd., Keats and Wales Sts.

Lots 9-A, 10-A, 11-A, 12-A and X out of existing lots
9 thru 16.

Surveyor: Carter, submitted 6/21/68

LaKratt Corp. &
G. L. Schroeder

Docket 88/68

Sq. 7, Sec. 12, LaKratt Tract, Third Mun. Dist.,
bounded by Keats, Wales and Mill Streets and
Curran Road.

Lots 1-A, 2-A, 3-A and 4-A and 5-A out of existing
lots 1 thru 4.

Surveyor: Carter, submitted 6/21/68

LaKratt Corp.

Docket 81/68

Sq. 1, Sec. 12, LaKratt Corp., Third Mun. Dist.,
bounded by W. Laverne, Curran Rd., Alabama, and Wales
St .

Lots 7-A, 6-B, 6-A and 5-A out of existing lots 5/6/7/

Surveyor: Carter, submitted 6/6/68

LaKratt Corp.

Docket 57/68

Sq. 13, Part C, Sec. 11, LaKratt Tract, Third M. D.,
bounded by Morrison Rd., Joffre Rd., Bamberry St. and
Sheffield St.

Lots 19-A and 21-A out of existing lots 19 thru 21.

Surveyor: Carter, submitted 4/90/68


LaKratt Corp.

Docket 55/68

Sq. 32, South Shores #1, Third Mun. Dist. bounded by
Brevard Ave., Morrison Rd., Franklin Ave. and Adele St.

Lots F-1 and F-2 out of existing Lot X.

Surveyor: Carter, submitted 4/25/68




La Kratt Corp.

Docket 50/68

Sq. 32, South Shores #1, Third M. D., bounded by
Brevard Ave., Morrison Rd., Franklin Ave. and
Adele Sts.

Lots B-1, C-1, D-1, E-1 and X out of existing lots
B, C, D, E and F. -----

Surveyor: Carter, submitted 4/9/68




LaKratt Corp.

Docket 37/68

Sq. 37, South Shores, Sub. #2., Third Mun. Dist.,
bounded by Hansbrough Ave., Morrison Rd., Weaver Ave.
and Queisser St.

Lots F-1 and F-2 out of existing lot X.

Surveyor: Carter, submitted 3/7/68




LaKratt Corp.

Docket 36/68

Sq. 36, South Shores Sub. #2, Third Mun. Dist.,
bounded by Weaver Ave., Morrison Rd., Shaw Ave. and
Queisser St.

Lots F-1 and F 2 out of existing lot X.

Surveyor: Carter, submitted 3/7/68



Huntington Park

LaKratt Corp. (Lake Forest Sub. #3) Docket 35/68

Lot 2, Section 22, LaKratt Tract, Third Mun. Dist.,
bounded by Morrison Rd., Benson Canal, I-10 and Crowder
Road.

136 lots and dedication of 1 N/S street and four courts.

Surveyor: Carter, submitted 3/7/68

Final Approval 12/17/68

*Revised Final Approval due to error in survey
11/22/72*


La^Aratt Corp.

Docket 23/68

Sq. C, Spring Lake Sub;, Third District, bounded by Mayo Rd., Arbor Dr., Cove Dr. and I-10.

Lots 18-A and 18-B out of existing lot 18.

Surveyor: Carter, submitted 2/22/68



LaKrett Corp.

Docket 25/68

Sq. 37, ~~La~~ South Shores #2 , Third M. D., bounded by
Hansbrough Ave., Morrison Rd., Weaver and Queisser Sts.

Lots B-1, C-1, D-1, and E-1 and X out of existing lots
B, C, D, E and F.

Surveyor: Carter, submitted 2/22/68


LaKratte Corp.

Docket 24/68

Sq. 36, South Shores, #2, Third M. D1, bounded by
Weaver Ave., Morrison Rd., Shaw Ave. and Queisser St.

Lots B-1, C-1, D-1, E-1 and X out of existing lots
B, C, D, E and F.

Surveyor: Carter, submitted 2/22/68



LaKratt Corp.

Docket 5/68

"Kenilworth", Section E.

Section 10, La^Kratt Tract, Third M. D., bounded by
Morrison Rd., St. Charles Canal, Wales and Mayo Rd.,
213 Lots and dedication of streets.


Surveyor: Carter, submitted 2/1/68

LaKratt Corp. & H. S. L. Corp. Docket 4/68

Section 26, La^Kkratt Tract, Third Mun. Dist. bounded by
Interstate I-10, Bullard Road, Morrison Rd. and
Jahncke Rd.

Lots 1-A and 2-A out of existing lots 1-A and 2 and street
right-of-way.

Surveyor: Gandolfo, submitted 1/26/68




La^Kratt Corp. (Lake Forest Sub. #2) Docket 190/67

Lot 2, Sec. 21, La^Kratt Corp. Tract. Third Mun. Dist.
bounded by Morrison Rd., Lawrence Canal, I-10 and
Mayo Rd.

168 lots, 4 e/w streets, 1 N/s street and 1 court.-----

Surveyor: Perrin & Associates




La^Aratt Corp. (Lake Forest Sub. #4) Docket 189/67

Lot 1, Section 27, La^Aratt Corp., Third Munc. Dist.,
bounded by Morrison Rd., Ligget Rd., I-10, and
Jahncke Canal.

148 lots, 1 E/W St. 4 courts.

Surveyor: Perrin & Associates , submitted 12/14/67

March 1, 1972 - RESCINDED




LaKratt Corp.

Docket 186/67

Sq. 19, Part C, Section 11, LaKratt Tract, Third
Municipal District, bounded by Sheffield, St. Charles
Canal and Morrison Road.

Lots 44-A, 45-A and 45-B out of existing lot 44-B.

Surveyor: Carter, submitted 12/13/67



La^Aratt Corp.

Docket 183/67

Square 19, Section 11, Part C, La^Aratt Tract, Third
Municipal District, bounded by Sheffield St., St.
Charles Canal, Morrison Road.

Lots 40-A, 41-A, 42-A, 43-A and 44-B out of existing
Lots 40 thru 45.

Surveyor: Carter, submitted 12/6/67

LaKratt Corp.

Docket 172/67

Sq. 6, Section 12, LaKratt Tract, Third Mun. Dist.
bounded by Keaths, Curran, Shelly and Wales.

Lots 16-A and 17-A out of existing lot 16-B.

Surveyor: Carter, submitted 11/17/67


LaKratt Corp.

Docket 170/67

Section 12, Square 6, La^Akratt Tract, Third Mun. Dist.
bounded by Shelly, "ales, Keats and Curran Rd.

Lots 1-A, 2-A, 3-A, and 4-A out of existing lots 1, 2,
and 3.

Surveyor: Carter, submitted 11/8/67




La^Kratt Corp.

Docket 169/67

Section 12, Square 6, La^Kratt Tract, Third Mun. Dist.
bounded by Shelly, Wales, Keats Streets and Curran Re.

Lots 6-A, 7-A, 8-A and 9-A out of existing lots 6 thru
8

Surveyor: Carter, submitted 11/8/67



LaKratt Corp.

Docket 168/67

Section 12, Square 6, La^Akratt Tract, Third Mun. Dist.,
bounded by Keats, Curran, Shelly and Wales Sts.

Lots 12-A, 13-A, 14-A ~~xx~~ 15-A and 16-B out of
existing lots 12 thru 16.

Surveyor: Carter, submitted 11/8/67

La^Aratt Corp.

Docket 167/67

Section 22, La^Kratt Tract, Third Mun. Dist., bounded by
Crowder, I-10, Benson and Dwyer Roads.

Lots 29-A-1 and 4-A out of existing lots 29-A and 4.

Surveyor: Gandolfo, submitted 11/8/67

Part D, Section 11, La^Kratt Tract
La^Kratt Corp.

Decket 143/67

Kenilworth

Part D, Section 11, Third Municipal District, bounded
by Wales, St. Charles Canal, Curran and Jeffie Rd.

38 lots and dedication of portion of Curran Rd.,
Redfish and Mullet Sts.

Surveyor: DeLaureal Engrs. submitted 9/14/67

LaKratte Corp.

Docket 132/67

Sq. B, Spring Lake Sub., Third M.D., bounded by Spring Lake Drive, Cove Drive, Morrison Road, and Mayo Road, Lots 24-A, 26-A, and 27-A out of existing lots 24 thru 27.

Surveyor: Carter, submitted 8/25/67

LaKratt Corp.

Docket 103/68

Sec. 13, LaKratt Tract, Third Municipal District,
bounded by Hayne Blvd., Downman Road , Morrison Rd.
and Industrial Canal.

Lots L-7B and L-10 out of existing lot L-7-A


Surveyor: Kuhn, submitted 7/29/68

LaRatt Corp.

Docket 130/67

Sq. 43, South Shores #2, Third M. D., bounded by Poitevent, Carter, Shaw and Irby Sts. Lots Y-5, Y-6, Y-7 and Y-8 out of existing lots Z-5, M and L.

Surveyor: Carter, submitted 8/23/67




LaAratt Corp.

Docket 124/67

Square 43, South Shores Sub. #2, Third M. D., bounded by
Poitevent, Carter, Shaw, Irby Sts.

Lots Y-1, Y-2, Y-3, Y-4 and Z-5 out of existing lots
N, P, Q, R and S.

Surveyor: Carter, submitted 8/16/67



LaKrat Corp.

Docket 123/67

Square D, Spring Lake Sub., Third M. D., bounded by
Spring Lake Dr., Cove Dr., Arbor Dr and Mayo Road.

Lots 37-A, 38-A, 39-A and 40-A out of existing lots
37, 38, 39 and 40.

Surveyor: Carter, submitted 8/16/67

Lakratt Corp.

Docket 98/67

Section 13, Lakratt Corp., Third Municipal District,
bounded by Downman Rd., Morrison Rd., Industrial Canal
and Hayne Blvd.

Lots L-7A, L-8 and L-9 out of existing lot L-7

Surveyor: Gandolfo, submitted 7/12/67

LaKratt Corp.

Docket 97/67

Sq. 19, Villa Sites, Third Mun. Dist. bounded by
Symmes Ave., Queisser St., Hansbrough Ave. and Carter
St.

Lots X-5 and X-6 out of existing lot Y-5.

Surveyor: Carter, submitted 7/12/67

Part C, Section 11, LaKratt Tract

Docket 92/67

Kenilworth
Squares 13, part 14, 16-A, 17, 18, part 19, Third Municipal
District, bounded by Morrison Rd., Joffre Rd., Wales and
St. Charles Canal. ~~15~~ 144 lots.

Overall Tentative approval and Revised T.A.- Dkt. 35/66

" Preliminary " " " P.A. - Dkt. 35/66

Surveyor: ~~Satterly~~ DeLaureal Engrs. submitted 7/11/67


LaRatt Corp.

Docket 87/67

Sq. 19, Villa Sites, Third Municipal District, bounded by Symmes Ave., Queisser St., Hansbrough Ave. and Carter St.

Lots X-1, X-2, X-3, X-4 and X-5 out of existing lots E, F, G, H. J-.

Surveyor: Benjamin L. Carter, submitted 6/16/67



LaKratt Corp.

Docket 51/67

Section 13, LaKratt Tract, Third Municipal District,
bounded by Hayne Blvd., Downman Road, Morrison Rd.,
and Industrial Canal. Lots L-6 and L-7 out of existing
Lot L.


Surveyor: Gandolfo, submitted 4/5/67

LaRatt Corp. & Humble Oil Co.

Docket 21/67

Section 20, Third M. D., bounded by Morrison Road,
Joffre Rd., I-10 and Lamb Rd., Lots 1-A and 2-A-1 out
of existing Lots 1 and 2-A.

Surveyor: Gandolfo, submitted 2/1/67



LaKratt Corp. & Humble Oil Co.

Docket 20/67

Section 24, Third Municipal District, bounded by Read,
Proposed Rt. 64, Citrus and I-10. Lots 52-A-1 and
52-A-2 out of existing lot 52-A.

Surveyor: Gandolfo, submitted 2/1/67

Lak^Kratt Corp. Part B, Section 11 --- Docket 11/67

Kenilworth
Squares part 7, 8, 9, 10, 11, 12 and part 14,
Part B, Section 11, 140 lots, Third District, bounded
by Morrison, Newcastle, Wales and Jeffre.

Surveyor: deLaureal Engineers, Inc.

LaKratt Corp.

Docket 2/67

Sq. 5, Sec. 12, 3rd. M. D. Bounded by Shubert,
Wales, Shelly and Curran . Lots 1-A thru 4-A
out of existing lot 4-B.

Surveyor: Carter, (LaKratt) submitted 1/3/67



LaKratt Corp.

Docket 1/67

Sq. 4, Section 12, 3rd. M. D. bounded by Shubert,
Curran, Swift and Wales. Lots 9-A thru 12-A out of
existing lot 12-B.

Surveyor: Carter(LaKratt), submitted ~~12/12/67~~ 1/3/67


La^Kratt Corp.

-147/66

Docket ~~147~~

Section 24, La^Kratt Tract, 3rd. M. D., bounded by
Read Rd., proposed Rt. 64, Citrus Rd., and I-10,
Lots 7-B and 7-D out of existing Grove 7.

Surveyor: Gandolfo, submitted 12/14/66




LaKratt Corp.

Docket 146/66

Square 5, Section 12, La Kratt Tract, 3rd. M. D.
bounded by Shubert, Wales, Shelly and Curran.
Lots 4-B, 5-A, 6-A, 7-A, and 8-A out of existing
lots 1 thru 8.

Surveyor: Laⁿratt, submitted 12/14/66




LaKratt Corp.

Docket 145/66

Square 4, Section 12, La^Kratt Tract, 3rd. M. D.
bounded by Shubert St., Curran, Swift and Wales.
Lots 12-B, 13-A, 14-A, 15-A and 16-A out of existing
lots 9 thru 16.

Surveyor: La^Kratt, submitted 12/14/66



La Kratt Corp, Section 1 of Section 11 Docket 123/66

Portion of Section 11, La Kratt Tract, 3rd. M.D.
bounded by Wales, Lamb Canal, Morrison Rd.

122 lots.

See Docket 35/66 for T.A. and P.A. (Overall)

Surveyor: deLaureal Engrs. submitted 10/19/66

La Kratt Corp. & Gulf Oil Corp.

Docket 124/66

Portion of Groves 1 and 2, Section 13, La Kratt Tract,
3rd. M. D. bounded by Hayne, Downman, Lewis and
Industrial Canal Reservation.

Lots F and G out of existing lot C.

Surveyor: Gandolfo, Submitted 10/19/66

LAKRATT CORP.

9/12/66

Dkt. 100/66

(Spring Lake)

THIRD DISTRICT

BB: I*10, ST. CHARLES CANAL, MORRISON RD, & MAYO RD.
SECTION 25

Creating 158 lots, and two N/S and two E/W streets.

LAKRATT CORP.

9/19/66

DKT. 101/66

THIRD DISTRICT

BB: ST. CHARLES CANAL., MORRISON RD., LAMB CANAL, WALES ST.

SEC. 11, PARTS OF GROUES 12, 13 and 24

16 Lots.

10 lots.

SEC. 11, PARTS OF GROUES 12, 13 and 24

BB: ST. CHARLES CANAL., MORRISON RD., LAMB CANAL, WALES ST.

THIRD DISTRICT

THIRD DISTRICT

9/19/66

DKT. 101/66

LAKRATT CORP.,

8/2/66

Dkt. 83/66

third district.

bb. Morrison & Jahncke Rds, Hayne Blvd, Quitman St.
(Gannon Rd.)

Grove 27, Section 4, LaKratt Tract.

Lots 27-A and 27-B out of Grove 27.

LAKRATT CORP.

7/6/86

Dkt. 71/66

THIRD DISTRICT

BB: CURRAN BLVD, CROWDER AND MORRISON BDS, DAMEEL DR.

SECTION 10

25 Lots.

Rescinded May 21, 1975

Send to central file June 2, 1973

LaKratt Corp

6/10/66

Dkt. 63/66

Third District

BB Paris Rd., Morrison Rd., Vincent Rd., I#10

Sec. 30

Lots 1-A-1 & 1-A-2 out of parcel 1-A

LAKRATT CORP.

5/27/66

Det. B55/66

THIRD DISTRICT

BB: DWYER RD., PARIS RD., CHEF MENTEUR, AND FRIAR TUCK DR.
PARTS OF SECTIONS 1, 6, 7, and 12 into lots G-1 and G-2

LAKRATT CORP.

5/12/66

Dkt. 47/66

THIRD DISTRICT

BB: CURRAN RD., QUITMAN ST., HOYNE BLVD, & JAHNKE RD.
GROVE 14

Lots 14-A and 14-B out of existing Grove 14

LaKratt - White

4/22/66

Dkt. 41-66

Third M.D.

BB: Daniel Dr., Curran Rd., Groves 39 and 71.

Grove 38

Lots 38-B, 1, 2, 3, 4, 5, 6, 7, 8, 9, & 10 out of Gr. 38

LAKRATT CORP.

3/31/66

Dkt. 35-66

Sec. 11

Third Municipal District

BB: Lamb Canal, Wales St., St. Charles Canal, and
Morrison Rd.

Sec. 11, Sqs. 1, 2, 2A, 3, 4, 5, 6, 7, 8, 9, 10, 11, 12,
13, 14, 15, 16, 17, 18, 19, 20, and 21.

To create 462 Lots.


*Inactive (See 123/66 Sec. A
11/67 Sec. B)*

LA KRATT CORPORATION

SUBDIVISION DKT. 22/66

Section 12; La Kratt Tract; Third Municipal District;
bb. Morrison Road, Alabama Street, Wales Street, and
the Lamb Canal.

Undesignated into 126 Lots.



LaKratt Corp.

Docket 9/66

Lot B, Section 10, Third Mun. Dist. bounded by
Mayo Rd., Curran Rd., Burke Ave. and Morrison Rd.
Lots B-1 and B-2 (proposed Crowder Rd.) out of
existing lot B.

La Kratt Corporation

Subdivision Dkt. 191/65

South Shores Subdivision No. 1 (formerly portion of
Villa Sites) West of Citrus Canal; 3rd. Municipal
District; bb. Hayne Blvd. Vanderbilt Avenue, Morrison
Canal, and Citrus Canal.

Tentative Approval of overall plan on Dkt. 152/65
160 lots.

LA KRATT CORPORATION

DKT. 178/65

(Gas Station Sites)

Resubdivision of Tract D; 3rd. Municipal District,
b.b. Chef Menteur Hwy, Paris Road, L & N Railroad,
and Michoud Line Side. Tract D into Lots D-A and
D-B

La Kratt Corporatio n

Subdivision Dkt. 174/65

Groves 12, 13, and 14 -- Section 5, b.b.
Curran Road, Newfoundland, Wales Street, and
Jahncke Road. 61 lots.

5/13/75 Withdrawn

LaKratt Corp.

Dkt. 164-65

Sect. 20 (portion), Third District, BB. Morrison, I-10,
Lamb and Joffree.

Lots 2-A and 12-A out of Groves 2, 4 , 6, 8, 10 and 12.

LaKratt Corp.

Dkt. 152-65

Third District, Villa Sites, bounded by Hayne, Vanderkloot
Morison and Weber.
419 LOTS

LaKratt Corp.

Dkt. 150-65

Sq. 27, Villa Sites, Third District, EN. Devine, Adele,
Vanderkloot and Fulton.
Lots 10-A and 14-B.

LaKratt Corp.

Dkt. 146-65

Sections 20, 21 and 22

556 Lots

Third District, NEB. Morrison, Lamb, I-10 and Crowder Rd.

Rescinded May 21, 1975

Sent to Central File June 2, 1975

LaKratt Corp.

Docket 133/65

Third District, bounded by Dwyer Rd.,
Undeveloped property, Sherwood Forest East,
and S. & W. Bd. servitude.

Pt. Parcel 17, Section 1 and pt. parcel 18, Section
12 into Tract A.

Lakratt Corp.

Docket 132/65

Portions of Sections 10 and 12 and section 11,
bounded by Lamb Canal, Mayo Rd. as proposed, Wales
and Morrison. 806 lots proposed; and a community
unit lot

Voiding out Dockets 49/65 and 15/65

LaKratt Corp.

Dkt. 126-65

Third District, Villa Sites, BB. Hayne, Fulton,
Vanderkloett and Brevard.

Resub. of portions of Squares 5, 6, 11 and 12.

LaKrett Corp.

Dkt. 124-65

Sq. 29, Villa Sites, Third District, BB. Devine, Burke,
Adele and Morison.
Lots 9-A, 11-A, 21-A and 23-A.

LaKratt Corp.

Dkt 121-65

Sect. 13 of the LaKratt Tract, Third District, BB. Hayne,
Downman, Industrial Canal and Morison Rd.
Lots Gand L

LaKratt Corp., Villa Sites

Dkt. 107-65

Sq. 16, Villa Sites, Third District, BB. Weber, Carter,
Means and Irby.

Lots 19-A, 21-A, 23-A and out of Lots 19, 21, 23 and 25.

Ardyn Park

LaKrat Corp. Section 10,

Dkt. 77-65

243 Lots out of Groves 47-50 and 59-62 located in the area bounded by Curran Rd., Mayo Rd., Morison Rd and Groves 46 and 63.

LaKratt Corp.

Dkt. 75-65

Third Dist ., BB. Curran, Morison, Vincent and Paris Rd.
Grove 3, 29 and closed Venice Blvd.
Parcels 3-A, V and 29-A.

LaKratt Corp.

Dkt. 71-65

Third District, Sect. 5, N.O. Lakeshore Land Co., BB.
Curran Rd., Morison, Berg and Jahncke.
Lots

(Meadow Grove Park)
LaKratt Corp. Sect. 10 (portion)

Dkt. 59-65

Groves 23, 24, 25, and 26 Third District
121 LOTS

LaKratt Corp.

Dkt. 56-65

Square 10, Villa Sites, Third District, BB. Devine,
Fulton, Dinkins and Vanderloot

Lots 8-A, 10-A, 14-A and 16-A out of Lots 8, 10, 12,
14 and 16

LaKratt Corp.

Dkt. 55-65

Square 9, Villa Sites, Third District, BB. Devine,
Fulton, Burke, and Dinkins

Lots 7-A, 9-A, 13-A, and 15-A out of Lots 7, 9, 11,
13 and 15.

La Kratt Corp.

Dkt. 52-65

Sq. 8, Villa Sites, Third District, BB. Devine ,
Hayne, Dinkins and Burke
Lots 25-A and 27-A out of Lots 23, 25, and 27

La Kratt Corp.

Dkt. 51-65

Sq. 69, Edgelake, Third District, B.B. Curran, Wales, Mercier, and Marquis. Lots 6-^A and 4-B out of Lots 4, 5, and 6

La Kratt Corp.

Dkt. 49-65

Section 11

Third District, B.B. Sewerage and Water Board Easement, St. Charles, Lamb, and Morrison

LA KRATT CORP. SEC. 20 PORTIONS

DKT. 16/65

SQS. 1 - 7, THIRD DISTRICT

BB. DWYER RD., LAMB RD. & CANAL, INTERSTATE HWY 10
ST. CHARLES RD. & CANAL 227 lots

LA KRATT CORP. SEC. 12 Portions DKT. 15/65

SQS. 1 - 16, THIRD DISTRICT

BB. MORRISON RD., DOWNMAN RD., WALES ST. & LAMB CANAL
345 lots

LA KRATT CORP DKT. 6-65
THIRD DISTRICT, SQUARES H,J,K,L.
BB: DOWNMAN ROAD, MORRISON ROAD AND CANAL,

JOURDAN ST. AND LEWIS ROAD.



LA KRATT CORP.

DKT. 5-65

THIRD DIST. SQUARES A-G

BB: DOWNMAN ROAD, MORRISON ROAD AND CANAL,

JOURDAN ROAD AND HAYNE BOULEVARD.

