

Park Realty Acquisitions, LLC

S.D. 40/99

REsub of lots 5 thru 10, into lot 7A, St. Geme'
Gentilly, in the Third Municipal District,
bounded by Chef Menteur Hwy., (U.S. Hwy 90),
Desire Street, (formerly Street A), Gentilly
Road (Old Spanish Trail) and Louisa St. (side)

submitted: 5/24/99

surveyor:Muller

JOHN E. PARKER

DKT. 55/64

Sq. 1, Fifth Dist. BB. Gen Meyer, Patterson Dr.
& Simpson Pl. Lots X, Y, Z out of A, B, 3,6,12, 13 &
17

John E. Parker, Thomas Unsworth, Docket 41/68
Clarence J. Perez & Nathaniel B. Knight, Jr.

Elmwood C.U.P. and Subdivision (Scattered Housing Site).
Squares 102, 120 and 130, Elmwood Subdivision, Fifth
Mun. Dist., bounded by Elmwood Park Dr., Kansas, Donner
Drives and Indiana St.

180 Lots (See Zoning Dockets 4/68 and 12/68)
Surveyor: Orr, submitted 3/29/68

Nov. 5, 1975 Tentative Approval Rescinded

PARKER, JOHN E.
PLATT, JUDGE GEORGE P.

DKT 16/60

5th Dist., Sq 245
Verret, Pelican Ave., Evergne, & Deloronde Sts.

Certified 1/29/60
Ratified 2/2/60

PARKER, JOHN M

DKT 74/52

PARKER, WALTER, ET AL

DKT. 136/63

3rd Dist., Sq. 1454

Florid Ave., Flood St., Law & Choctaw Sts.

Certified 9/20/63

SEE: Dkts. 58/55
135/63

PARKER, WALTER, ET ALS

DKT 135/63

3rd Dist., Sq. 1454
Law Choctaw, Florida Ave., & Flood Sts.

Certified 9/2-/63
SEE: DKT. 58/55
136/63

PARKER, WALTER

DKT 58/55

3rd Dist., Sq. 1454
Florida, Flood, Law, & Choctaw Sts.

Tentative Approval 5/3/55
Certified 8/24/55
Ratified 9/13/55

PARK TIMBERS SUBDIVISION

Section II - Heritage Enterprises, Inc. S. D. 142/73

Section III, Heritage Enterprises - S. D. 159/73

Section IV - American Heritage Homes - S. D. 96/74

PARK TIMBERS, INC.
SECTION I

S. D. 13~~2~~/72

Section 1, Park Timbers Subdivision, Fifth Municipal District, generally bounded by General DeGaulle Drive, Lennox Blvd., Algiers Outfall Canal and Norman Canal into 121 lots, Tracts XX and YY with dedicated streets

Submitted - Sept. 26, 1972

Surveyor - Krebs

Final Approval - May 30, 1973
Revised Final - June 28, 1973
Re-revised Final - Sept. 6, 1973

Re-Ratified
Sept. 19, 1973

PARK TIMBERS, INC.
(formerly Viguerie, et al)

S. D. 69/72

85 Acres, Fifth Municipal District generally BB:
Gen. De Gaulle Dr., Lennox Dr., Algiers Outfall
Canal, & Nolan Canal into 383 lots & Several Streets.
Submitted May 25, 1972

Surveyor J. J. Krebs & Sons

T. A. - 9/13/72

P. A. - 11/10/72

Final Approval granted to four subsequent phases
under Dockets 132/72, ~~142/73~~, 159/73 & 96/74

PARKVIEW GARDENS

DKT 17/48

Fillmore, Paris, Mirabeau, & Bayou St. John

Approved 9/30/48

Parkway Properties, Inc.

S.D. 11/98

Resubdivision of lot 3RR1, Section 26, LaKratt Tract, Third Municipal District, bounded by Bullard Ave., Lake Forest Blvd., Jahncke & Dwyer Roads, into lots 3RR1A & 3RR1B

Submitted: 2/19/98

Surveyor:Dading Marques

Parkway Properties, Inc.
and Eastover Country Club

S.D.121/97

Reusbdivision of lots 3RR-1 & 3R-6, Section 26,
LaKratt Tract in the Third Municipal District,
bounded by Bullard Avenue, Dwyer Road, Lake
Forest Blvd. & Jahncke Road into lots 3RR1A &
3R6A.

Submitted: 12/9/97
Surveyor :Marques

W. Williams *2/25/98*

Parkway Properties, Inc.

S.D. 84/97

Resubdivision of lot 3R, Section 26, LaKratt Tract, in the Third Municipal District, bounded by Bullard Avenue, Lake Forest Blvd., Dwyer Road and Jahncke Road into lots 3RR1, 3RR2 and 3RR3

admt-149078

Submitted: 9/9/97

Surveyor: Dading, Marques & Assoc.

11/5/97

C.A. 10/31/97
Lat 11/11/97

(American Heritage Homes)
PARK TIMBERS, INC.

S.D. 142/73

Tract XX into Section 2; consisting of 138 lots,
Tract XX-1 and several streets, BB: General DeGaulle
Drive, Outfall Canal, Norman Canal, and Lennox Blvd.

Submitted October 15, 1973
Surveyor J. J. Krebs (Shelby LaSalle)

See other side!

Tract XX Re-subdivided into Tract Z,
XX-1 and XX-2. CAB 728 also 374
J. J. Krebs plan dated Oct. 8, 1974

Thompson

Tract Z into 136 lots and 1st street

Final Approval Feb. 28, 1975

Category #12/75

Ordinance 6147 M.C.D.

Parlipiano, Jeane Ann

S.D. 127/85

See Inez Favre Olivier et als

Certified - 2-6-86

Recordation - 2-13-86

COB - 805

Folio - 147

Ratified - 2-18-86

PAR OBOIL, J. A.

S. D. 84/76

Lots 12, F, and Pt. G - Pt. H, Square 340, Second
Municipal District, BB: Dumaine, N. Broad, St. Ann,
and N. Dorgenois Sts. into Lots X and Y. ZBM C-13

Submitted: September 16, 1976

Surveyor: Henry C. Eustis

PAROLA, MISS LUCY

DKT 250/53

Sq. 5

Brook, Metairie Park, Marconi, & Pontchartrain Blvd.

Inactive

PAROLA, LUCY & C. MELITO

DKT 271/54

Sq. 5

Brooks, Marconi, Avenue C, & Pontchartrain

Certified 12/1/54

Ratified 12/28/54

PARR, OCTAVE J.
c/o/ MOISE W. DENNERY

DK. 121/59

3rd. Dist. Sq. 2659

Gentilly, Foy, Frenchmen, Milton

Approved: 7/22/59
Ratified: 9/2/59

Parrino, Jake

Dkt. 41-65

Sq. 113, First District, B.B. Race st., Annunciation,
Constance and Euterpe

Peter Parrino, et al

Subdivision Dkt. 3/66

Portion of Square 16, Villa Sites, Third Municipal District, bb. Weber Avenue, Carter Street, Means Avenue, and Irby Street.

Lots 13-A and 17-A out of existing Lots 13, 15, and 17.

PARSONS, DIANE

S.D. 20/82

see Brierre, Martino & Parsons

PARUN, PAULINE C. P.

DKT 140/55

2nd Dist., Sq.

Jeff Davis Pkwy, St. John Ct., Hardin Dr. & Dumaine St

Certified 6/2/55

Ratified 6/14/55

PASCUAL, EDNA M.

DKT 108/53

Sq. 3619

Mirabeau, Touro, Prentiss, & Pauger St.

Certified 5/5/53

Ratified 10/27/53

PASTOR, DAVIS J.

S.D. 151/80

see Owen, C. Reece & Pastor, Davis J.

PATE, Elie

SD 3/72

Square 366, Seventh Municipal District, BB: Mistletoe,
Apple, Nelson Streets and Monitcello Ave. Lots C-1
and C-2 into lots C-3 and C-4

Submitted-January 5, 1972
Surveyor-Adloe Orr, Jr

Approved April 3, 1972



Paternostro, Angelo A.
and Paternostro, Anthony L.

SD 5/85

Resubdivision of lots 1,2,3,4,5,8,9,10,11,12,13,
14,15,16,17 and 18. Square 6 Elmwood Subdivision,
Section "A" Fifth M.D. BB: Georgia St., Amazon St.,
Florence St., and General De Gaulle Drive into
Parcel A and Parcel B.

Submitted: January 23, 1985
Surveyor: Varisco, Inc.

T.A. - 4/2/85
F.A. - 4/17/85
COB - 801 - 4/17/85
Folio - 49

Rati. 5-7-85

Paternostro, Anthony L.

SD 5/85

See SD 5/85 Angelo A. Paternostro and Anthony L. Paternostro.

T.A. - 4/2/85

Rat. 5-7-85

F.A. - 4/17/85

COB - 801 - 4/17/85

Folio - 49

Paternostro, Anthony J.

S. D. 70/81

Lot X, Sq. 456, Fourth M. D. BB: Washington Ave. S. Miro St. (side), Toledano St. (side) & S. Tonti St. into Lots X-1 & X-2.

Submitted: April 20, 1981

Surveyor: Gilbert, Kelly & Couturie, Inc.

T.A. 5/6/81

~~cont.~~ 5/12/81

Not. 5/20/81

Paternostro, Angelo, et. al.
(Anthony & Joseph)

S.D. 50/74

Lot 1D-1, Sq. D. Third M.D., BB Stockton DR.,
Read Blvd., Morrison Rd., and Citrus Canal,
into Lots 1-D-1A and 1-D-1B.

Submitted 5-3-74
Surveyor: Varisco

Certified - May 20, 1974
Latified June 19, 1974

PATERNOSTRO, Anthony

S. D. 110/80

Lots 15, 16, & 17, Square 487, First M. D., BB:
Thalia, S. Prier, Erato & S. Roman Sts. into lots
15-A, 16-A, 17-A & 17-B.

Submitted August 4, 1980

Surveyor Gilbert, Kelly and Coututie

J.A. 8/20/80, J.G. 9/23/80,

Ratified 10/1/80

PATERNOSTRO, DUCOTE AND GISEVIUS DK. 120-64

~~Down~~ Square 30, Seventh Municipal District

40th St., Bellaire Dr., Spencer Ave and Ave.
"C".

Paternostro, Gaetano M/M
Minor, Calvin M/M

S.D. 90/86

See Minor, Calvin M/M

PATERNOSTRO, Norman C.
and Joseph C. Munsch

S.D. 105/76

Lot X , Square 11, Sixth Municipal District, Hurst-
ville, BB: Annunciation, Joseph, Laurel and
Arabella Sts. into Lots X-1 and X-2

Submitted November 16, 1976
Surveyor J. J. Krebs

Ratified Jan. 18, '78

Paternostro, Joseph, et. al.
(Anthony and Angelo)

S.D. 50/74

Lot 1D-1, Sq. D, Third M.D. BB Stockton Dr.,
Read Blvd., Morrison Rd, and Citrus Canal,
into Lots 1-D-1A and 1-D-1B

Submitted 5-3-74
Surveyor Varisco

PATTERSON, CLOTILDE B.

DK. 82/59

2nd Dist. Sq. 288

Gov. Nicholls, N. Galvez, Barracks, N. Miro

Approved: 5/20/59

PATTERSON, EVANS

DKT 104/57

4th Dist., Sq. 335

Harmony, Seventh, La Salle, & S. Liberty Sts.

Certified 7/31/57

Ratified 8/23/57

Patterson, Maurice

S. D. 107/79

Lot B-3 Square No. 430 Homedale, Second M. D.
BB: Mound Abe. , Miline St. , Homedale (side) and
Catina St. into Lots B-4and B-5.

Submitted : August 28, 1979

Surveyor: Errol E. Kelly

T. A. 10-3-1979 F. A. 6-6-1980

Ratified 6-18-1980

PATTERSON, MAURICE
and the City of New Orleans

S.D. 160/73

Lot B-2 and a portion of Milne St., Square 430,
Second Municipal District, BB: Milne St.,
Mound Ave., Catina St. and Homedale Ave. into
Lot B-3

Submitted - December 4, 1973

Surveyor - Gilbert, Kelly and Couturie

Certified: 11/17/78

Ratified: 1/3/79

see: Capital interest Corp.

Trust # 103317
(4-18-95)

T.A. 3-14-95
F.A. 4-13-95
Lat. 4-25-95

Resubdivision of lots 17 and 18, Square B, Eastover
Subdivision, Phase I, Third M.D., BB: Cypress Point Ct,
Oakmont Drive, and Parcel I-K, into Lot 18-A.

Submitted: April 27, 1994

Surveyor: W/E Professional Surveys

A Division of Wink, Inc.

Cert. 6-6-94

Ret. 6-14-94

Inst. # 89776

(7-7-94)

PAVAGEAU, LOVELL

S.D.

101/78

Square 179, Edgelake Court, Third M.D., BB: Zenith St., Lehigh St., Morrison Rd. (side) and Lucerne St. (side). Re-sub. of Lots 27 thru 30 into Lots 27-A, 29-A and 30-A.

Submitted: June 12, 1978

Surveyor: J. J. Krebs and Sons, Inc.

resubmitted 6-3-81

Payne, James S.

S.D. 107/86

Re-sub. of lots 7 thru 19, Square No. 9
Gentilly Park Place, Third M.D.; BB: Geranium
St., Elaine st., Almonaster Ave. Extension
and Midlothian St. into lot 7A

COB 812 Jo/10 289 12/29/86
T.A. 11/18/86 J.A. 12/22/86 R.A.H. 1/6/87

Submit Date 10/13/86

Surveyor: W/E Professional Surveys

PAYNE, MR. AND MRS. SAM K. S.D. 123/ 78

Lots 11, 15, 16, 17, and 18, Square 60, Burtheville,
Sixth M. D., BB: Hurst St., (side), Audubon Park,
Garfield St. and Calhoun St. into Lots 11-A and 16-A.

Submitted: July 19, 1978

Surveyor: John J. Avery

recorded 6-3-81

Peace , Bonnie

S.D. 95/96

See; Angela Cherry, Darrell Cherry, Thomas
Peace

Peace, Thomas

S.D. 95/96

SEE: Darrell Cherry, Angela Cherry, Bonnie
Peace

PEARCE, DR. CHARLES W.

S.D. 87/75

Parcels 1 and 2, Square 216, Fourth Municipal District, BB: St. Charles Ave., Washington Ave., Prytania St. and Fourth St. into Lots X and Y

Submitted October 22, 1975
Surveyor Sterling Mandle

November 10, 1975 - Final Approval
November 19, 1975 - Ratified

PEARCE, W. M.

DKT 115/52

Sq. 194

Jena, Rickerville Line, Fontainbleau Dt. & S. Lopez St

Certified 6/10/52

Ratified 8/12/52


PEARCE, W. M. JR.

DK. 54/52

Chatham Dr., Chase Dr., Chamberlain Dr.,
Fillmore Ave.

Certified: 4/30/52

Ratified: 6/24/52



PEARL HOMES, INC.

DKT 180/63

See: CHARLES R. PITTMAN DKT 180/63

PEARL HO MES

5089

Mexico, New York, Mandeville, & Spain Sts.

Approved 2/25/55
Ratified 3/3/55

DKT 24/55

EM E

PEARL HOMES

DKT 8/44

PEAR & HOLLYGROVE

DKT 2/49

Resubdivision of lot X and Part of lot 44, Cazeland
plantation, fifth M.D., BB: Gen. DeGaulle Drive, Lakewood
Country Club, S.&W.B. right-of-way for Norman Canal, into
Lot 44X and 44W.

Certif. 3-1-95
Rat 3-14-95

Justi. # 103244 (4-17-95)

Submitted: September 27, 1994

Surveyor: Dufrene Surveying and Engineering, Inc.,

PEARSON, MRS. N. L.

DK. 65/59

2nd Dist. Sq. 577

N. Alexander, Conti, Bienville, N. Hennessey

Approved: 4/23/59

Pearson Mr. R. Jon

SD 63/83

Resubdivision of Lot 12 Square 773 Third M.D.
BB: North Derbigny Street, Frenchmen Street,
North Roman Street and Elysian Fields Ave.
Into Lots 12A and 12B.

Submitted: May 13, 1983

Surveyors: Roy P. Anslem Registered Land
Surveyor

T.A. 6-1-83 F.A. 12-29-83 Rat. 1-4-84

PECILE OIL CO. OF LA., INC.
& CITY OF N. O.

DK. 135/59

1st. Dist. Sq. 294

S. Rampart, Girod, Loyola, Lafayette

Certified: 7/27/59
Ratified: 9/2/59

Pecora, Norfió J. &
City of New Orleans

SD 52/70

Square 427, Lakeview, 2nd. Municipal District, bounded
by: Catina St., Homedale Ave., Milne St. and Kenner-
New Orleans Interstate Highway. Lot E into E-1.

Submitted: April 28, 1970

Surveyor: Adloe Orr

Pecoul, Sr. M/M Warren J.

S.D. 23/89

Resub. of lots 1 & 2, Square 11, Burtheville, Sixth M.D.
BB: Calhoun St., Annunciation St., Henry Clay Ave.,
(side) and Tchoupitoulas St. into lots 1-A & 2-A

*T.A. 8/18/89, F.A. 8/29/89, Plat. 9/12/89
Inst. # 10031 - 8/31/89*

Submit: 6/28/89

Surveyor: Wilton J. Dufrene

Pecoul, Sr. M/M Warren J.

S.D. 41/88

Resub. of lots 1 & 2, Square 11, Brutheville, Sixth M.D.
BB: Calhoun St., Annunciation St., (side) Henry Clay Ave.
(side) and Tchoupitoulas St., into lots 1-A & 2-A

CPC Denied as submitted T.A. to alternate Plan 6/7/88

8/23/88 - Reconsidered

8/23/88 T.A. to Modified Plan

CC - 1/5/89 City Council overruled CPC granted

Submit: 5/16/88 Appr. to original Plan need BZA waiver

Surveyor: Wilton Dufrene

6/29/89 Withdrawn by Petitioners

PECQUET, SHELBY L.

DKT 68/60

3rd Dist., Grove 3 Sec. 7

Weber Ave., Haynes Blvd., Farrar Rd., & Curran Rd.

Denied 5/31/60

Approved 6/22/60

Ratified 6/38/60

Pedeaux, Bryan
Pedeaux, Nancy
and Bender, Diana

S.D. 72/86

To subdivide lots 12, L and 211-B, Square No. 259,
Third M.D. BB: Burgundy St., Mandeville St. (side),
Dauphine St. (side), and Marigny St. into lots 12-A
and 211-C.

Submitted: July 10, 1986

Surveyor: Gilbert, Kelly and Couturie; Inc.

Cert. 8/14/86 RAAs. 8/19/86

COB 808

Folio 637 8/26/86

Pedeaux, Nancy

S.D. 72/86

See S.D. 72/86 Bryan Pedeaux, Nancy Pedeaux and
Diana Bender.

PEDELAHORE, et als

dk. 100/61

3rd. Dist. Sq. 657

Desire, N. Robertson, Gallier, N. Claiborne

Tenative approval

Final approval: 8/15/61

William J. Pedrick, Jr.

Docket 12/68

Sq. 475, East Boulogny, Sixth Municipal District,
bounded by Gen. Pershing, Dryades, Milan and Danneel
Streets.

Lots 1-A and 2-A out of existing lots 1, 2 and pt. 3.

Surveyor: Krebs, submitted 2/6/68

Peek, Riley & Thomas

S. D. 30/76

Lot L, Square 219, Third Municipal District,
B. B. : Dauphine St., Gordon, Burgundy & ALABO Stree
Streets, into Lots L-1 & L-2

John M. Krebs
April 13, 1976

Pfefferle, D. Karl

SD 116/83

SEE Frances A. Parish & Karl D. Pfefferle.


PEGASUS, INC.

DKT 39/62

5th Dist., Sq. 4

Simpson Pl., Peony, Wilson, & Sagebush Sts.

Certified 4/2/62



Pelias, Thieneman & Perschall

S. D. 25/76

Lot 2A, Square 272, 6th Municipal District,
B.B. : Aline, Camp, Foucher and Chestnut Streets
into Lots 2A-1, 2A-2, 2A-3, 2A-4, 2A-5, 2A-6
and 2A-7

Submitted March 29, 1976

Surveyor John D. Luecke

Certified July 1, 1976

Ratified August 4, 1976

PELIAS, Thieneman, Perschall

SD 41/73

Lot 29A-4, Section 22, Third Municipal District, BB:
Lake Forest Blvd, Crowder Blvd, I-10 and Benson
Canal into lots 29A-4A and 29A-4B

Submitted - 3/22/73

Surveyor - Gandolfo, Kuhn & Assoc

4/6/73 Certified

4/18/73 Ratified

PELICAN BUILDING CO., INC.

S.D. 17/73

Lot X, Square 3, Holiday Heights, Fifth Municipal District, BB: Holiday Place, Bonner Dr., Maura Pl. and General Meyer Ave. into Lots 31-A and 31-B

Submitted February 6, 1973

Surveyor - Richard Church

Certified - February 27, 1972

Ratified March 7, 1973

Lots 27, 28, 29, 30, and 31, Square 3, Fifth Municipal District, BB: Bonner Dr., Maura Place, Gen. Meyer Ave., and Holiday Place, into Lots 27-A, 28-A, 29-A, 30-A, and X.

February 6, 1973

Richard H. Church

Certified 2/26/73
Ratified 3/7/73

PELICAN BUILDING CO.

S.D. 23/72

Lot 16-B, Square 2, Holiday Heights Subdivision,
Fifth District, BB: Holiday Place, Socrates St.,
Collins Ave., and General Meyer Ave. into lots 15-A
and 15-B.

February 2, 1972

Surveyor - Richard Church

Certified - Feb 9, 1972

PELICAN BUILDING CO.

S.D. 9/72

Lots 15 thru 19, Square 2, Holiday Heights Subdivision,
Fifth Municipal District, BB: Holiday Place, General
Meyer Ave., Collins Ave., and Socrates St. into
lots 19A, 18A, 17A, 16A and 16B.

January 12, 1972

Surveyor - Richard H. Church

Certified - Jan. 31, 1972

PELICAN BUILDING CO., INC. DK. 2/61

Resubdivision of a portion of Section C-River Park
5th Dist. Sqs. 7 & 142

Blair, Maumus Ave., Western line of Sub., Berkley,
Pattari Place, Elimination of crosswalks.

Denied: 1/10/61

PELICAN BUILDING CO., INC.

DKT 183/60

5th Dist., Sq 9 Sec. C

Gen Meyer, Blair, Patterson, & Pittari Place

Certified 10/ /60

PELICAN BUILDING CO.

DKT 182/60

5th Dist., Sq 9 Sec. C

Gen Meyer, Blair, Patterson, & Pitari Place

Certified 10/ /60

Pelican Enterprises, Inc.

SD 63/70

Square 132, Section B, Bocage Subd., Fifth Municipal District, bb: Rue Michelle, Carlisle Court, Eton Canal and LaCour Monique. Lots 42A, 44, 45 and 46 into Lots 42B, 44A, 45A and 46A.

Submitted: May 13, 1970

Surveyor: Richard Church

Pelican Enterprises, Inc.

SD 62/70

Square 132, Section B, Bocage Subd., Fifth Municipal District, bb: Rue Michelle, Carlisle Court, Eton Canal and LaCour Monique. Lots 39A, 40, 41, 42 and 43 into Lots 39B, 40A, 41A, and 42A.

Submitted: May 13, 1970

Surveyor: Richard Church

Pelleteri, Cleo

S.D.91/95

Resubdivision of lots 14 & 20 into lots 14-A & 20-A, Square 261, Third M.D. BB: Elysian Fields Ave., Burgundy, Dauphine and Frenchmen Sts.

T.A. 1/23/96
E.A. 3/14/96

Rat. 3/20/96
Instr. # 119170
3/15/96

Submitted :12/18/95

Surveyor: Gilbert, Kelly & Cout erie

Pelleteri, Cleo

S.D. 94/84

Lot 4R-1, LaKratt Tract, Section 21, Third M.D.,
BB: Mayo Rd., Dwyer Rd., St. Charles Canal and
Farwood Dr.(side) into Lots 4-R-1-A and 4-R-1-B

Submitted: June 14, 1984

Surveyor: Surveys, Inc. (Richard Dading)

Cert. 7-9-84 Rat: 7-18-84

Pelleteri, Cleo P. & Margaret C. Quinlan

S.D. 121/83

Lot 4-R-3, Section 26, LaKratt Tract, 3RD
M.D., :BB: Interstate Hwy. 10, Bullard Rd.,
Lake Forest Blvd., Dwyer Rd. and Berg Canal
into Lots 4-R-3A and 4-R-3B.

Submitted: Sept. 21, 1983
Surveyor : J.J. Krebs & Sons

T.A. 11-16-83 Appr. 11-22-83 Rati. 12-7-83

PEMBO, ANTHONY

DKT 31/57

1st Dist., Sq. 842

S. Anthony, Banks, & Julia Sts.

Certified 4/15/57

Ratified 4/16/57

Recertified 4/15/58

Ratified 5/1/58

PEMBO, ANTHONY J.

DK. 160/59

1st. Dist. Sq. 842

S. Anthony, Julia, Banks Sts.

Denied: 9/2/59

PENDER, AMURICE

DKT 61/58

1st Dist., Sq. 118

Erato, Constance, Gainnie & Annunciation Sts.

Certified 4/8/58

Ratified 5/1/58

Pendleton Guard & Security Services, Inc.
& Mitchell Serio S.D. 192/82

Lots 4, 5, 6, 20, 21, 22, 23 and 24, Square
552, First M.D., BB: Canal St., S.Miro
St., Cleveland Ave. and S.Tonti St.
into Lots 5-A and 21-A

Submitted: Dec. 13, 1982
Surveyor: James Couturie (Gilbert, Kelly &
Couturie)

T.A. 1-19-83 F.A. 8-26-83 Ratified 9-7-83

Pendleton Memorial Methodist Hospital

SD 54/85

Resubdivision of Lot Y-1, Sec., 24-Lakratt Tract
(former N.O. Lakeshore Land Co., Subd.) Interstate
Highway I-10 side, Third M.D. BB: Lake Forest Blvd.,
Read Blvd., Dwyer Road and Citrus Canal into Lots
Y-3, Y-4 and Y-5.

Submitted: May 2, 1985

Surveyor: Gandolfo, Kuhn, Luecke and Assoc.

T.A. - 6-4-85

F.A. - 10-9-85

Ret. 10-15-85

COB 799 Folio 543 10-16-85

Pendleton Memorial Methodist Hospital

SD 97/84

To subdivide lot Y, Section 24, Lakratt Tract, 3rd.
M.D. BB: Read Road, Dwyer Road, Citrus Canal and Lake
Forest Blvd. into lots Y-1 and Y-2.

Submitted: June 14, 1984

Suveryor: Gandolfo, Kuhn, Luecke and Ass.

Cert. 7-3-84 Rat. 7-18-84

PENDLETON TERMINAL CORPORATION S.D. 46/77

Lots C, A, 52-B, 52-A, 5, 4, 3, 2, 1, 9, 8, 7, 6, A & B
N, O, A, B and 5 undesignated portions, Square 30,
Fourth Municipal District, BB: Tchoupotoulas,
Josephine, Rousseau Sts. and Jackson Ave. into Lots
R, S, T, and U.

Submitted March 25, 1977

Surveyor John Avery, Jr.

Final Approval 4/21/77

Edna R. and Charles L. Fenedo &
Frank and J. A. Maggio

Docket 75/68

Sq. 29, West End Park, 7th M. D., bounded by Spencer Ave.,
Bellaire Dr., Stafford Pl. and Ave. C.

Lots 32-B and 27-B out of existing lots 27-A, 29-A
and 32-A.

Surveyor: Krebs, submitted 6/3/68

PENFIELD, Thornton B.

S.D. 49/93

see: MYERS, Robert B.

PENNANT HOMES

DK. 82/61

3rd. Dist. Sq. R-Sec. C Sherwood Forest

Wright Rd., King Richardt, Prentiss Ave.

Certified: 7/11/61

PENNANT HOMES, INC.

DKT 55/60

3rd Dist., Sq. R

King Richard Dr., Wright Rd., & Prentiss Avenue

Certified 4/14/60

Ratified 5/3/60

Pennebaker, Frank

SD 140/70

Square 402, Sixth Municipal District, bb: Joseph St.,
Hurst St., Octavia St. and St. Charles Ave. Lots X &
Y into M & N.

Submitted: December 9, 1970

Surveyor: Adloe Orr, Jr.

PENNINO, JOHN

S.D. 73/81

see Williams, Walter; Williams, Edward M. &
Pennino, John

Penny, Nancy Gerth

S.D. 37/83

see James H. Haas, et al

(Mitchell Homes) *People of the Living God + the City of N.O.* S.D. 5/96

Resub. of Lots Y-1B, Y-2, X, 1201-A, Tract 1202 Tract 1250, and Tract 1302 (Aurora Garden and Hudson Place) into Lots 1 through 30 Square A, Lots 1 through 11, Square B and Lots 1 through 33 Square C. The property is located in Anchor-age Subdivision (portion of Aurora Gardens and Aurora Plantation) Fifth Municipal District. The site is bounded by General Meyer, Aurora Country Club, Pakenham Oaks Subdivision and Patterson Drive.

Submitted: 1-23-96
Survoyor:

*F.A. 1/15/98
T.A. 2/27/98*

153298 - 1/30/98 Ret. 4/28/98

Frank J. Peragine, Wade Verges and 123/69
Mormon Investment Co.
Square 7, Kenilworth East, Sect. 10, Lot 2, 3rd M. D.
Bounded by Curran Rd., Fieldston Road, Morrison
Road, and Eastmore Road.

Lots 11, 12 and 13 into 11-A, 12-A, and 13-A

Surveyed by Erroll Kelly
Submitted November 18, 1969

M/M BILLUPS P. PERCY, M/M LEMUEL
W. McCOY & M/M CLEM BINNINGS

SD 40/76

To resubdivide Lots 4, A, & M, Sq. 168, 4th Municipal District, B.B.: Second St., Chestnut St., First St., and Camp St., into Lots X, Y, and Z.

Submitted May 19, 1976
Surveyor John J. Avery, Jr.

Certified . 6-29-76

Notified . 7-21-76

Percy & Percy

SD 78/70

Square 437, Sixth Municipal District, West Boulogny
Subd., bb: Carondelet St., Napoleon Ave., Baronne St.
and Jena St. Lots 3, 4, and 5 into 3-A and 5-A.

Submitted: June 26, 1970

Surveyor: J. J. Krebs

PERDIDO CORPORATION

DKT 304/53

Sq. 665

Gravier, Perdido, Rendon, & Lopez Sts.

Certified 12/3/53

Ratified 3/9/54

PERES, ADRIEN W, & BLUM, CHAS. L.

DKT 122/55

3rd Dist., Sq. 1338

Approved 5/31/55

PEREZ, AUGUST III

S. D. 14/78

Lot 1, Marina Property, Portion of Parcel 7, former
Faubourg DeMontluzin, Third M. D., BB: Chef Menteur
Hwy., Fort Macomb Waterway and proposed Route 78
into Parcel 1 and Parcel 2.

Submitted: January 25, 1978

Survey: J. J. Krebbs & Sons, Inc.

certified: 4/11/78

ratified: 5/17/78

PEREZ, August, III
and Samuel Exnicios

S.D. 25/75

Lots 3, 4, and 5, Square 11, Section 1, Venetian
Isles Subdivision, Third Municipal District,
BB: Alba Road, Alba East and Francesco Road into
Lots 3-A and 5-A

Submitted April 8, 1975

Surveyor Sterling Mandle

Certified July 18, 1975
Satisfied 8/20/75

Clarence J. Perez, Thomas Unsworth,
Nat. B. Kniht, Jr. and John E. Parker

Docket 41/68

Elmwood C.U.P., and Subdivision (Scattered Housing Site).
Squares 102, 120 and 130, Elmwood Subdivision, Fifth
Mun. Dist., bounded by Elmwood Park Dr., Kansas, Donner
Drives and Indiana St.

180 Lots (See Zoning Dockets 4/68 and 12/68).

Surveyor: Orr, submitted 3/29/68

August Perez

Docket 102/66

Square 1533, Third Mun. Dist. bounded by Paul Morphy,
Onzaga, N. Dupre and D'Abadie Sts.

Lots 23-B and 23-C out of existing lots B, C and 24.

Policy E.

Surveyor: Orr, Received 9/21/66

PEREZ, H. R., JR.

DKT 23/51

PEREZ, R.

DK. 64/52

Bq. 379

DeSoto, N. White, Bell, N. Dupre.

Denied: 4/22/52

PERINO, SALVADORE J.

DKT 10/60

7th Dist., Sq. 63 A

34th, Avenue B, Avenue C, & Portland St.

Certified 1/22/60

Ratified 2/9/60

Perkins, Betty

SD 37/95

Resub. of Lots 9 and 10, Square 131, Seventh
M.D. BB: Oak, Burdette, Zimpel and Fern Streets
into lots 9-A and 10-A.

Submitted: 5-15-95

Surveyor: Gilbert, Kelly and Couturie, Inc.

T.A. 6/13/95 Inst. # 108833

E.A. 8/4/95

PERKINS, MR. & MRS. CLARENCE S.D. 65/80
GENOVESE, MRS. SARAH BONOMOLO

Lots J and S, Square 1488, Third M.D., BB:
Law St., Eads St.(side), Florida Ave.(side)
and Deers St. into J-1 and S-1

Submitted: May 15, 1980
Surveyor: John F. Marshall

Certified 10/10/80, Ratified 10/22/80

PERKINS, MRS. CORNELIA K. S.D. 97/74

MRS. CONELI

Lots 1 and 2, Square 1085, Third Municipal
District, bounded by N. Glavez, Mazant, N. Miro,
and France Streets into Lots 1-A and 2-A

Submitted October 1, 1974
Surveyor Eugene Estopinal

Final Approval - Dec. 24, 1974
Ratified Jan. 22, 1975

PERNICIARO, BOULMAY

DKT 262/55

3rd Dist., Sq. 6 Sec 11

Curtis Drive, Haynes, Lamb, & Grove 7

Certified 12/5/55

Ratified 12/15/55

PERNICIARO, MRS. GEORGE

S.D. 70/79

Lot 1, Square 295, Third M.D., BB: Lesseps St., N. Rampart St. (side), Poland Ave. (side) and Burgundy St. into Lots 1-A and 1-B.

Submitted: June 4, 1979

Surveyor: John J. Avery, Jr.

T.A. 8/15/79

F.A. 9/4/79

Ratified 9/19/79

PERRAULT & ANTHONY

DKT 106/64

Sq. 2286, 3rd Dist.

Allen, Pleasure, Annette & Lafreniere Sts.

FERREANAD, ALBERT

DKT 85/58

3rd Dist., Sq. 140

Piety, Charters, Louisa, & Royal Sts.

Certified 5/27/58

Ratified 6/11/58

PERRET, BAKER AND PETIT

S.D. 146/78

Lot 4A-5 and a portion of Grove 4, Section 7, N. O.
Lakeshore Land Co. Tract, Third M.D., BB: Curran Rd.
Read Rd., Hayne Blvd. (side) and Farrar Rd. (side)
Into Lots 4A-6, 4A-7 and 4A-8.

Submitted: Septemer 12, 1978

Surveyor: Walter S. Stone

F.A. : 11/13/78

Ratified : 12/6/78

MR. AND MRS. LESTER PERRIAT S.D.103/72

Lot A, Square 1362, Third Municipal District,
BB: N. Dorgenois St., Dabadie, Roussein, and
Aubry into lots A-1 and A-2

Submitted - August 3, 1972
Surveyor - J. J. Krebs


Perrier, Jr. M/M Claude V. &
Heidingsfelder, M/M Charles E.

S.D. 13/89

Resub. of lots 10-A & 10-B, Square 15 Friburg, Sixth M.D.
BB : Broadway Sr., Plum St., Pine St. (side) and Willow
St. (side) into lots 10-A-1 & 10-B-1

T.A. 5/30/89, J.A. 6/14/89
INST. # 6523 - 6/16/89, R.A. 6/20/89

Submit: 5/1/89
Surveyor: Gilbeft, Kelly & Couturie, Inc.



PERRIN, MRS. L. D.

DK. 71/59

7th Dist. Sq. 68

Metairie Park, : Ave B, 36th St., Ave C, 38th,

Cert, : 4/22/59

Ratified: 5/6/59

Perrot & Zansler

See: SD 105/70 - Zansler & Perrot

PERROT, MR. AND MRS. ARTHUR, SR. S.D. 27/73

Lots 1, 2, and 3, Square 66, Edgelake, Third
Municipal District, BB: Curran Blvd., Lucerne St.
(side), Wales St., and Lehigh St. into 1-A and 3-B

Submitted - February 22, 1973

Surveyor - Gilbert, Kelly and Couturie

Certified - March 14, 1973

Ratified - March 21, 1973

Perry, Gayle G.

SD 16/85

See S.D. 16/85 Ernest R. Perry, Sr. and Gayle G. Perry.

T.A. - 4/2/85

F.A. - 4/12/85

GOB - 803 - 4/18/85

Folio - 43

Rat. 4-16-85

Perry, Jr., M/M Earl

S.D. 84/87

Perry, M/M Earl G.

See: Dr. & Mrs. Horace B. Chalstrom

Perry, Ernest R., Sr.
and Perry, Gayle G.

SD 16/85

Resubdivision of Lot C, Willowbrook Phrase I, Third
M.D.BB: Michoud Blvd., Levee No. 33, Acadiana Place
(side) and Willowbrook Drive into Lots C1 and C2.

Submitted: March 4, 1985

Surveyor: Universal Land Surveyors, Inc.

T.A - 4/2/85
F.A - 4/12/85
COB - 802 - 4/18/85
Folio - 43
Rati. 4-16-85

PERRY, MR. & MRS. EARL

S. D. 87/81

Lot A, Square 120, Seventh M. D., BB:
S. Carrollton Ave., Freret St., Short St. (side)
& Zimple St. (side) into Lots A-1, A-2, A-3 &
A-4

Submitted: May 28, 1981
Surveyor: Henry C. Eustis

*3/7/88 Withdrawn
by letter*

~~*In Active File*~~
Denied 6/17/81 T.A. 8/19/81

Perry - John Realty and the City of
New Orleans.

S.D. 26/86

A Portion of Dante St., Square 642 and Square 643, Seventh
M.D.; BB: Peach St., L&A R.R. R/W and Pontchartrain Expwy.
into Squares 642-43, Lot "A"

TA. 4/15/86

FA 5/1/86

Recordation 5/1/86

COB 808 Folio 320 Part. 5-20-86

Submit Date: March 18, 1986

Surveyor: Gilbert, Kelly & Couturie, Inc.

Desmond Perschall
(Audubon Gulf Club)

S.D. 6/96

Resubdivision of an undesignated lot and lot
1 into lots X, Y & Z, Square 59, Sixth M.D.
BB: Walnut, Benjamin, Hurst and Audubon
Park

C.A. 11/11/96 Red 11/19/96

Submitted: 1/29/96

Surveyor: Henry Eustis

apnot # 131714 11/21/96

PERSCHALL, DESMOND

S.D. 58/79

Lot R-3, Square 21, Burthville, Sixth Municipal District, BB: Exposition Blvd., Patton, Calhoun, and Constance Streets into Lots A, B, & C.

Submitted by Richard Monaghan, May 9, 1979

Tentative Approval - CPC June 6, 1979

Revised plan Rec'd - June 19, 1979

Surveyor Charles T. Nelson

F.A. 9/21/79

Ratified 11/21/79

PERSCHALL, Jr. and Mrs. Louis J. S. D. 174/77

Lots 23 and 24; and a portion of Lots 65 and 66,
Section 10, Grove 14, N. O. Lakeshore Land Co.,
BB: Edwards St., Wales St., Mayo Road and
Hayne Blvd. into Lot 23-A

Submitted November 14, 1977

Surveyor

Ratified: Jan. 18, '78

PERSCHALL, Pelias, Thieneman

SD 41/73

Lot 29A-4, Section 22, Third Municipal District, BB:
Lake Forest Blvd, Crowder Blvd, I-10 and Benson
Canal into lots 29A-4A and 29A-4B

Submitted-3/22/73 Surveyor - Gandolfo, Kuhn & Assoc

4/6/73 Certified

4/18/73 Ratified

Marian L. Peters &
Tall Timbers Townhomes, Inc.

SD 33/84

Resubdivision of Lots 25 thru 48, Square 202,
Aurora Plantation, Fifth M.D. BB: Tullis Drive,
Tall Timber Drive, Inwood Avenue and Woodland
Drive into Lots 25-A thru 48-A

Submitted: March 14, 1984

Surveyor: Charles T. Nelson Land Surveyor

T.A. 3-21-84 F.A. 4-24-84 Rat. 5-2-84

PETTELKOW--ST MARTIN

DKT 136/56

7th Dist., Sq 279
Spruce, Short, Fern. & Panola Sts.

Certified 5/29/56
Ratified 6/12/56

MR. & MRS. GEORGE A. PETTIT, JR.

S. D. 83/76

Undesinated Lot in Square 113, Aurora Gardens, BB:
Berkely Drive, Kingston Court and Westchester
Street, into Lots 42, 43 and 44: ZBM F-17

Submitted: September 15, 1976
Surveyor: Wilton J. Dufrene

CERTIFIED 10-19-76

RATIFIED 11-24-76

COB 740/162

PEYTRAL, J. F.

DKT 289/53

Sq. 630

City Park Ave., Iberville, Mineville, & Helena Sts.

Certified 11/20/53

Ratified 1/27/53

PEYTRAL, J. F.

DKT 136/53

Sq. 630

Helena, Iberville, City Park, & Bienville Sts.

Inactive

Phelan Properties and
Daul, Carolyn and George

SD 116/85

To subdivide Lots 9,10,11,12,13 and part 14, Square
No. 370, Bouligny, 6th M.D. BB: Marengo St., Prytania
St., (side), Milan St. (side), and Pitt St. into
Lots 10-A and 13-A.

Submitted: November 4, 1985

Surveyor: Gilbert, Kelly and Couturie, Surveying and
Engineering

T.A. 12-20-85 - Ratified - 6-3-86

F.A. 5-2-86

Ratified 6-3-86

Recordation COB 805 Folio 422 5/20/86

PHILLIPS, A., SR.

DKT 229/53

Grove 5, Sec. 12

Wales, Johnson Dr., Hayne Blvd., & Lamb Rd.

Inactive

PHILLIP, et Als

DKT 219/56

2nd Dist., Sq. 236

N. Roman, N. Prieur, St. Phillip, & Dumaine

Certified 8/24/56

Ratified 8/28/56

PERIMMER, MRS. LEAH

S.D. 190/77

Lots 8, 10, 12, 14 & 16, SQ. 28, Villa Sites, Third
M.D., BB: Burke Ave., Fulton Ave., Devine Ave. &
Adele St. into Lots 8-A, 10-A, 12-A & 16-A

Submitted: December 9, 1977

Survey: R. L. Schumann

Certified: 12/15/78

Ratified: 2/7/79

Dr. and Mrs. Leo Pfrimmer

S. D. 156/77

Lots 5, 7, 9, 11 and 13, Square 28, Villa Sites,
Third Municipal District, BB: Devine Ave., Fulton
St., Burke St. and Adele St. inot Lots 5-A, 7-A, 9-A
and 13-A

Submitted October 7, 1977

Surveyor R. L. Schumann

Ratified: Jan. 18, 78

PHILLIPS, MR. & MRS. ALEXANDER

DKT 60/55

3rd Dist., Sq. Grove 5, Sec. 12
Haynes, Johnson, Wales, & Lamb Road.

Denied 3/18/55

Tentative Approval 5/17/55

Inactive Files 7/26/55

PHILIPS AREA PROPERTY TRANSFER

DKT 26/62

PHILLIPS, E. H.

DK. 86/52

Sq. 1029

St/ Anthony, N. Johnson, Annette, N. Galvez.

Inactive

XXXXXXXXXX

PHILLIPS, JOHN & BIRD, S. W.

DKT 195/54

Sq. 496

Touro, Frenchman, Marais, & Urquhart Sts.

9/10/54 Certified

Ratified 9/14/54

PHILLIPS, LOUIS

DKT 191/57

3rd Dist., Sq. 1

Haynes, Johnson Dr., & Kubel Dr.

Certified 11/15/57

Ratified 11/26/57

DKT 82/60

PHILLIPS, NATHAN

3rd Dist., Sq. 9
America, Ransom,

Rosedal Sub., & Warfield Sts.

Certified 5/31/60
Ratified 5/31/60

PHILIPS--PATTERSON

DKT 43/57

3rd Dist., Sq. 1311

Feliciano, Clouet, N. Rocheblave, & N. Dorgenois Sts.

Denied 4/2/57

Phillips Petroleum Co. and Reproco, Inc. S.D. 22/76

Lot 18, Square F, Michoud Tract, Third Municipal District, BB: Chef Menteur Hwy., Michoud Blvd., and Louisville and Nashville Railroad into Lots 18-A and 18-B

Submitted March 22, 1976

Surveyor J. J. Krebs & Sons, Inc.

Final Approval 10/6/76

Phillips Petroleum Co.

Docket 84/68

Lot X-4, Cazelard Plantation, 5th Mun. Dist., bounded by Gen. DeGaulle Drive, Hyman Pl., MacArthur Blvd. and Kabel Drive.

Lots X-4-A and X-4-B

Surveyor: Krebs, submitted 6/14/68

Philadelphia Apostolic Church

S.D. 14/98

Resubdivision of a portion of lot 2 & lots 3 thru 12, in Square 337, in the Third Municipal District, bounded by St. Claude Ave., Andry, Eganias and N. Rampart Sts., into lot 7-A

Submitted: 2/20/98

Surveyor: Gilbert Kelly

Philmat, Inc.

S.D. 65/96

Resubdivision of lots 18, 19 and 20, Square 102
Plaisance, Sixth M.D. BB: Louisiana Ave.,
Annunciation, Chippewa and Delachaise Sts.
into lots 18-A, 18-B, 18-C, 19-A and 20-A

Submitted: 9/20/96

Surveyor: Gilbert, Kelly

Withdrawn by the Applicant
1/28/97

Loralie Philpot and Lawrence A. Korman
S.D. 75/96

Resub. of lots 31, 32, 33, 34, 35 and 36 into
lots 31-A and 36-A, Square 4 (Country Club
Gardens) in the 7th M.D. BB: Fairway and Bell-
aire Drs. Hedwige and Ethel Lanes.

Surveyors: Lawrence G. Bodet
Submitted: 11-7-96

C.A. 3/5/97

Trat. # 137701

4/3/97

Rat.

PHISTRY, DENENA, FRANSON & SCHUPP

DKT 134/56

3rd Dist., Sq F

Gardena Dr., Paris, Filmore, & Perlita Sts.

Certified 5/15/56

Ratified 5/22/56

PHOENIX, GREEN & BOYD

5th Dist., Puissan Sub'd
Boyd, Ivory, & La Coste Line

Approved 1/9/63

DKT 175/62

Marilyn Dufour Piattoly

SD 77/83

See Ms. Jeraldine Dufour LaCour.

PICA DEVELOPMENT CORP.

S. D. 134/73

Lot A-1 (part of 15), Cazalar Plantation, Fifth M. D.,
BB: Patterson Dr., Bonner Home, Greg Dr. and
Battista Tract into 15 lots and the Ext. of Tropic Dr.

Submitted September 19, 1973

Surveyor Curry Dixon & Sons

T. A.

10/17/73

Rescinded 3/5/80

PICHON, FRANCIS

DKT 239/56

3rd Dist., Sq. 2

N. O. Chef Hwy, Brutus, America, & Dale Sts.

Approved 11/13/56

PICK, MRS. R.

DKT 269/54

Sq. 267

Dumaine, St. Ann, N. Johnson, & N. Galvez Sts.

Certified 12/21/54

Ratified 12/28/54

SUCCESSION OF TILDEN PICK; MRS. ADELE PICK;
PLYWOODS, INC; AND ARTHUR L. BALLIN

S.D. 100/80

Lots 3B-2C2 and 3B-2D, Section 24, LaKratt Tract,
Third M.D., BB: I-10 Hwy., Read Blvd.(side), Lake
Forest Blvd.(side) and Farrar Canal(side) into Lots
X, Y, and Z

Submitted: July 18, 1980

Surveyor: Sterling Mandle

Certified 8/8/80, Ratified 8/20/80

Tilden Pick

16/70

Square 227, Seventh Municipal District, Bounded by Green, Cambronne, Hickory and Dante. Lots 13 through 19 into Lots 13-A, 15-B, 17-C, and 19-D.

Submitted Feb. 24, 1970

Surveyed by Guy Seghers

PICK, MRS. R.

.. .. DKT. 19/54

Holly Grove, Hickory, Cohen, & Gen. Ogden Sts.

Certified 2/5/54

Ratified 3/30/54

Pick, M/M Milton E., M/M Perry S. S.D. 85/87
Brown, & M/M Myron S. Goldberg

Resub. of lots 1 thru 5, A-2, B & part of lot 6
Square F, Vendome Place, Sixth M.D. BB: Vendome
Place, Martin Luther King, Jr. Blvd, (side) S.
Jefferson Davis Pkwy, . and Grape St. into lots
2-A, 5-A and B-1

*T.A. 1/19/88, J.A. 4/26/88, CUB 818
Jol 0 698, 5/19/88 Ratified 5/3/88*

Submit: Dec. 21, 1987

Surveyor: J.J. Krebs & Sons, Inc.

Pichardo, Fernando Mr. and Mrs. S.D. 12/96

Resubdivision of Lot 9, 10, and 11 into Lots
9-A and 11-A, Square 332, Second M.D. BB:
Iberville, N. Dorgenois , N. Broad and Canal
Streets.

Submitted: 2-15-96

Surveyor: James H. Couturie

PICKERING, R. E., ET AL

DKT 197/58

3rd Dist., Sq. 1148

N. Miro, Bartholomew , Alvar, & N. Tonti Sts.


Certified 10/21/58

Ratified 10/22/58

Picone, Jr. John L.

S.D. 76/87

See: Louis G. Miramon, Sharon Lisotta, Ethel Miramon



Picone, John L., Jr.

S.D. 84/77

Section P, Martin Sub., Campsites,
Section 30, T10S - R15E, Third M.D.,
BB: Chef Menteur Hwy., Schmaltz Rd.,
a Dredged Canal at rear property line
and Canal #7 into Lots 1 thru 10,
and one private street.

Submitted: June 17, 1977

Surveyor: John Marshall (J.J.Krebs)

PAC 9-18-79 10-3-79 CPC Deferred
10-17-79 Denied 2-7-80 City Council Appealed - Deferred
2-21-80 City Council Overruled CPC see back side

P.A. 8-21-81

F.A. 9-10-81

Revised 10-7-81

Piocne, Norman

S.D. 69/97

See: Ronald Wirth, Margaret Wirth

PICOU, ALPHONSE

DKT 13/57

3rd Dist., Sq. 1335

London Ave., N. Dorgenois, New Orleans, & N. Rocheblave

Certified 1/29/57

Ratified 3/19/57

PICOU, ALPHONSE

DKT 178/56

3rd Dist., Sq. 1335

N. Dorgenois, New Orleans, London, & N Rochablave Sts.

Certified 7/17/56

Ratified 8/7/56

PIEGTS, JEAN B.

DKT 94/53

Sq. 3078

Stephen Giarad, Touro, Mandolin, & Frenchman Sts.

Certified 4/20;53

Ratified 9/3/53

Pier 8 Condominium Assoc., Inc. & the City
S.D. 46/82

Lots 56-A, C-1, B-2 & a portion of S. Lake Ave.,
West End Tract, Seventh M.D., BB: Lake
Marina Dr., Hazeur Tract, W. Robert E. Lee
Blvd., and Regent St. into lot 56-A-1

Submitted: March 24, 1982

Surveyor: (John Avery) Walker & Avery

Cert. 5-4-82 Plat. 6-2-82

Pier, Mr. & Mrs. Louis J., *ETAL* SD 168/83

Resubdivision of Lots 1 thru 6, 8A, 10 thru 12 & 14,
Square W. Sherwood Forest East No. 2 & West $\frac{1}{2}$ Arpent
149 T12S, R12E, Sec. 44 Gentilly Lands, 3rd. M.D. BB:
Major Drive, Pressburg Street, Bullard Road, & Chef
Menteur Hwy. into Lots 1A thru 6A, 8B, 10A thru 12A &
14A, Square W Sherwood Forest East No. 2 & Lot 149-A.

Submitted : December 28, 1983

Surveyor : Universal Land Surveyors, Inc.

T.A. 1-18-84 F.A. 2-14-84 Rat. 3-7-84

Pierce, Mr. Alvin

SD 66/83

SEE Garvey, Mr. Richard J. et al.

Pierce, Mrs. Joseph Callier

SD 138/84

See Subdivision Docket 138/84 Allen, Mulchin and
Pierce.

Pierre, Juanita R.

S.D. 19/99

See: Leslie T. Martinez

PIFOURCAT, H.

DKT 189/52

Sq. 999

France, N. Johnson, Mazant, & N. Galvez Sts.

Certified 9/15/52

Ratified 10/20/52

SUBDIVISION

FORT PIKE

1971

PILIE, et al

S.D. 69/74

Lots C, D-1 and D-2, Tracts 5704 and 5609,
Fifth Municipal District, BB: General De Gaulle
Drive, Norman Canal and the West line of Aurora
Gardens property into Lots D-3 and D-4

Submitted June 27, 1974
Surveyor Frank Foster

Final Approval 7/25/74

Retified 8/21/74

Piliet, Noel (Dr.)
Dilzell, Wayne (Dr.)

S.D. 96/97

Resubdivision of lots 3, 4 & 26, Square 603,
in the Sixth Municipal District, bounded by
Napoleon Ave., Jena, Freret and S. Robertson
Streets into lot 4A

Submitted: 10/6/97
Surveyor: BFM

PINER, MR. & MRS. DICK H.

S.D. 112/82

Lot 24-A, Cazelar Plantation, Fifth M.D.,
BB: Gen.Meyer Ave., Tropic Dr.(side),
Patterson Dr. and Nie Parkway(side) into
Lots 24-A1 and 24-A2

Submitted: July 20, 1982

Surveyor: Wilton J. Dufrene

TA 8/18/82 RAT 9/15/82
FA 9/3/8

PINES VILLAGE SUBDIVISION

DKT 255/53

Sql

Foch Rd., Morrison Rda., Downman Rd. & Dorothea St

Inactive

PILIE, et al

S.D. 115/72

Lot D, Tracts 5704 and 5609, Aurora Gardens,
Fifth Municipal District, BB: Gen. DeGaulle Dr.,
Norman Canal and Western Line of Aurora Gardens
into lots D-1 and D-2.

Submitted - August 30, 1972

Surveyor - Adloe Orr

12/22/72 Final Approval

1/3/73 Ratified

Pilie et als

SD 95/71

Lot B, Tracts 5609 and 5704, Fifth Municipal District
BB: Gen. DeGaulle Dr, Norman Canal, Western Line of
Aurora Gardens into Lots B-1 and B-2

Surveyor-Adloe Orr submitted 8/11/71

10-22-71 FINAL APPROVAL

ELSBURY, ESTATE OF EDWARD

2nd Dist., Sq. 167

Porteous, Werpel, Catina & Fillmore Ave.

Certified 8/5/58

Ratified 8/20/58

DKT 137/ 58

PINES CONSTRUCTION CO.

DKT 109/53

Sq. 5

Dorian, Dorothea, Foch, & Pines Blvd.

Certified 5/4/53

Ratified 10/27/53

PINES VILLAGE
(LAMB ROAD- SQ. 17)

DK. 35/61

3rd. Dist. Sq. 17 Pines Village

Lamb Rd. , Pines Blvd. , East Hermes

~~Final~~, Tentative, Preliminary approvals:
(See: Dk. 46/55)
Final approval: 5/2/62

PINED VILLAGE

BKT 95/60

3rd Dist., Lots 22 Thru 39

Lamb Rd., Dwyer, E. Hermes & Pines Blvd.

Recinded

PINES VILLAGE

DKT 207/57

3rd Dist., Sq 26
Virgilian, Pines, E. Hermes, & Dwyer Road.

Certified 12/3/57
Ratified 12/10/57

PINES VILLAGE GROVE 1 & part of Grove 3 DKT 174/55

3rd Dist., Sq. 22

Foch Rd., Dorothea, Morrison Rd. & E. Hermes St.

Final Approval 2/2/56

PINES VILLAGE SECTION #

DKT 46/55

Morrison Rd., Lamb Canal, Dwyer Rs., Virgilian

Tentative Approval 3/15/55

Final Approval 8/18/55

PINE VILLAGE

SEE: CERRETA, ALFRED DKT 48/50

+ 67/50

PINES VILLAGE(1st Portion)

DKT 43/50

Pinney, M/M Reese B.

S.D. 45/89

Resub. of lots 9 & 10, Square 220, Delachaise, Sixth M.D.
BB: Foucher St., Camp St., Aline St. (side), and
Magazine St. (side) into lot 9-A

T.A. 11/14/89, F.A. 3/28/90

RAH. 4/10/90 INSTR. # 18719 - 4/6/90

Submit: 10/19/89

Surveyor: Gilbert, Kelly & Couturie, Inc.

PINTO, MANUEL

3rd Dist., Sq. 283
Burgundy, Clozet, N. Rampart, & Louisa Sts.

Denied 5/3/60
Certified 8/16/60

DKT 50/60

Piron, A.A.

SD 109/84

See subdivision docket 109/84 Cynthia C. George.

Pisciotta, Madlyn C.

S.D. 59/90

See: M/M Richard Bauer, Muriel Durnin, Shirley
Piscotta, Emil Ruffin, Z e R. Callac, et al, Ray
Riecke, and Carla P. Bubacz

Piscotta, Shirley

S.D. 59/90

See: M/M Richard Bauer, Muriel M. Durnin, Emile Rufin,
Zoe Callac et al, Ray R. Riecke

PIQUE & SINGER

DKT 5/51

PITFIELD, MR. & MRS. IRA R.

DKT. 17/64

3 rd Dist. Sq. 474

Pauline, Urquhart, Alvar, Marais

PITRE, FRANK J.

DK. 66/59

3rd. Dist. Park Heights Sq.2

Belfort, Crete, Henry, Castigilione, Gentilly

Tenative Approval: 5/6/59

Final Approval: 7/2/59

PITTARI, A. L. & BROCATO, R. P.

DKT 114/53

Sq. 386

Milan, Pitt, Gen Pershing, & St. Charles Ave.

Certified 5/15/53

Ratified 10/27/53

PITTMAN, CHAS. & PEARL HOMES

DKT 180/63

3rd Dist., Sq. 5089

Mexico, Mandeville, New York, & Spain Sts.

EDGAR S. PITTMAN, ET AL 7/11/66

Dkt. 72/66

SEVENTH DISTRICT

BB: CAMBRONNE, JEANETTE, JOLIET AND BIRCH STS.

SQ. 197

Lots A-1 and A-2 out of Lot Apt. B

FITTMAN, MRS. J. CRAHAN

DKT 34/58

7th Dist., Sq. 111

Joliet, Cambaronne, Freret & Burthe Sts.

Certified 2/21/58

Ratified 3/19/58

PITTMAN, K.

S.D. 26/81


see Soberano, S. & Pittman, K.

PITTMAN, MAURICE J.

DK. 113-64

Square A, Second District

Ida St. Orleans Ave and No. Carrollton Ave.



Pittman, Oattie
Brooks, Cornell

SD 14/96

See S.D. 14/96 Cornell Brooks and Oattie Pittman

PITTMAN THEATRES

DKT 125/51

PITTMAN, T. A.

Sq. 2168

Louisa, Humanity, Pleasure, & Piety Sts.

Certified 12/30/53

Ratified 1/27/54

DKT 270/53

PITTMAN

PITTS, PRICE AND GREEN

S. D. 113/78

Lot A, Square 143, First M. D., BB: Magazine, Euterpe
Euterpe, Constance and Terpsichore Sts. into Lots
A-1 and A-2.

Submitted: July 5, 1978

Surveyor: Errol E. Kelly

PITTS, WESLEY

DKT 160/57

3rd Dist., Sq. 1478

Law, Piety, Florida Ave., & Besire Sts.

Certified 9/13/57

Ratified 9/17/57

Recertified 4/3/58

PIVACH-PERINO REALTY , INC.

DK. 31/59

7th Dist. Sq. 344

Nelson, S. Claiborne, Dublin, S. Carrollton

Approved: 3/4/59

PIVACH-PERINO REALTY CO.

DK. 88/59

7th Dist. Sq. 344

S. Carrollton, S. Claiborne, Dublin, Nelson

Tentative Approval: 5/20/59

Final Approval: 6/16/59

Guido Pizzeck &
Edmond Benes

Docket 134/68

Plot N, Aurora Gardens, 5th M. D., bounded by Aurora Drive, Rhodes Ave., Westchester, and Norland Ave.

Lots U, V, W and X out of Plot N.

Surveyor: Lyran Ellzey, submitted 10/29/68

Pizza Land Co. L.L.C.

S.D. 41/97

Resubdivision of lots 4, 5, 6, 7, 8, 9, 10, 11,
12, 13 & 14, Square 184, in the Second
Municipal District, bounded by N. Robertson,
N. Villere, St. Louis and Conti Sts. into
lot P-1

Submitted: 5/13/97

Surveyor: J. F. Ruello

Pizza Hut of America, Inc.

~~Collier, Grun, Grun, Retif and Szczepanski~~ SD 6/85

Resubdivision of lots 4, X and Y-1, Square 335,
Third M.D. BB: St. Claude Ave., Caffin Ave. (side)
N. Rampart St. (side) and Flood St. into lot
4-XY-1.

Submitted: January 24, 1985
Surveyor: J.J.Krebs and Sons, Inc.

T.A. 2/6/85 Rati. 4-15-86
F.A. 4/8/86
Recordation 4-21-86
COB 864 Folio 283

Guido J. Pizzeck, Lyman L. Ellzey,
Edw. Benes and Charles J. Giardina

Docket 80/68

Plot M, N and O, Old Aurora Gardens, Sub., 5th Mun. Dist.,
bounded by Norland Ave., Rhodes Ave., Westchester,
and Aurora Dr.,
39 lots and dedication of 2 e/w sts. and 1 n/s street.

Surveyor: Ellzey, submitted 6/5/68

Place St.Charles, Alpine Enterprises &
American Bank & Trust Co.

S.D. 59/82

Lots 1,2,3,4,5,7,M,J & three undesignated
lots, First M.D., BB: St.Charles Ave.,
Common St., Carondelet St., & Gravier
St., into Lots A,B,C and P

Submitted: April 15, 1982

Surveyor: (Coleman Kuhn) Gandolfo, Kuhn,
Luecke & Assoc.

Certified 6-15-82

Ratified 6-16-82

Peter A. Plaia , E.P. Toca &
Dan Levy

Docket 35/69

Sq. 4, Sec. 3, River Park Sub. 5th M. D., bounded by
Pittari Dr., Patterson Dr., Lancaster St. and
Gen. Meyer Ave.

Undesignated Lot and Lot 36 into Lots 1 thru 4 and
36-A.

Surveyor: Krebs, submitted 3/18/69

PLANELLAS, V. A.

DKT 126/52

Country Club Estates

Bellaire, N.O.T. RR, 17th Street Canal, & N. O.
Hammond Hwy.

Approved 9/4/52

PLAISANCE, CORBET

S.D. 122/80

Lots R, S, and T, Square 165, Fifth M.D.,
BB: Whitney Ave., Homer St., Wagner St. (side)
and Newton St. (side) into Lots R-1 and T-1

Submitted: Sept. 2, 1980

Surveyor: Errol E. Kelly

Certified 10/27/80

ratified 11/5/80

re-ratified 1/9/81

re-ratified 3/13/81

Re-ratified 5/6/81

PLANTATION ENTERPRISES, INC.

DKT 170/63

5th Dist., Sq 20 Aurora Gardens #3
Hudson, Gen Meyer, Ramsey, & anson Sts.

Certified 12/5/63

PLANTATION ENTERPRISES, INC.

DKT. 161/63

5th Dist., 1/2 Sqs 58 & 59 Aurora Ext. #9
Durham Dr., Eton St., Tract 3211 & Woodland Dr.

Revised Tentative Approval 11/15/63
Revised Preliminary Approval 11/15/63

PLANTATION ENTERPRISES, INC.

DKT. 160/63

5th Dist., Sq. 59, Aurora Extension #8
Sutton Pl., Eaton, Tract 3210 & Woodland Dr. & Durham

Certified 11/13/63

PLANTATION ENTERPRISES INC.
Aurora Extension #12

Area A

DKT. 132/63

5th Dist.

Gen Meyer, Woodland Dr., Mac Arthur, & Eton St.

PLANTATION ENTERPRISES INC.
AURORA GARDENS WEST EXTENSION #8

DKT. 119/63

5th Dist., Sq. 59, Aurora Gardens West, Ext. #8
Sutton Place, Eton St., Tract 3210 & Durham Dr., &
Woodland Dr.

Certified 9/3/63

PLANTATION ENTERPRISES, INC.

DKT 89/63

5th Dist., Sq. 22, Aurora Gardens extension #3

Hudson Pl, Gen Meyer, Eton St., & Anson Sts.

Certified 6/25/63

PLANTATION ESTATES,
PARCEL 4

DK. 193/59

5th Dist. Sq. 13, 14, 15, 16A, 16B, 20, 21, 25
Copernicus, Holiday Dr., MacArthur Dr., Kabel Dr.,
Comet St.

RPA: 10/1/59

Tenative approval: 11/30/59

Final approval: 1/27/61

PLANTATION ESTATES

DK. 180/59

5th Dist. Sq. 14A-16B-21-22-23-24A-24B-25

Kabel Dr., MacArthur Blvd., Holiday Dr., Gen. Meyer.

Approved: 11/30/59

PLANTATION ESTATES

DK. 44/59

Sq. 16-B

Comet, Fiesta,

Certified: 3/13/59

Plantation Estates

Dk. 15/59

5th Dist. Sq. 16-B, 21,22, 23, 25

MacArthur, Cupid.

Approved: 2/4/59

PLANTATION ESTATES, Parcels 1, 2, & 3

DKT 231/58

5th District

SEE: 168-58

Tentative Approval 12/10/58

Final Approval 12/8/58

PLANTATION LAND CORP.

DKT. 75/63

5th Dist., Sq. 13, Plantation Estates
Prancer, Fiesta, Undeveloped portion of Holiday Park &
Beck St.

Certified 6/6/63



PLANTATION LAND CORPORATION

DKT 167/62

5th Dist., Sq. 16 B, Parcel 4
Beck, Gallatin, Kabel, & Fiesta Sta.

Certified 12/5/62

PLANTATION LAND CORPORATION

DKT 166/62

5th Dist., Sq. 16 A, Parcel 4
Beck, Coperhecus, Kabel, & Galletin Sts.

Certified 12/5/62

PLANTATION LAND CORPORATION

DKT 165/62

5th Dist., Sq. 16 B Parcel 4
Beck Gallatin, Kabel Dr., & Fiesta Sts.

Certified 11/30/62

PLANTATION LAND CORPORATION

DKT. 162/62

5th Dist., Sq 16 A Parcel 4
Beck, Copernicus, Kabel & Gallatin Sts.

Certified 11/30/62

PLANTATION LAND CORPORATION

DKT 151/62

5th Dist., Sq. 16 B
Beck, Gallatin, Fiesta, & Comet Ct.

Certified 11/9/62

PLANTATION LAND CORPORATION

DKT 95/62

5th Dist., Sq. 21

Prancer, Fiesta, Comet & Vixen

Certified 8/3/62

PLANTATION LAND CORPORATION

DKT 94/62

5th Dist., Sq. 21

Prancer, Fiesta, Comet & Vixen Sts.

Certified 7/17/62

PLANTATION LAND CORP.

DKT 68/62

5th Dist. Sq. 13

Prancer, Fiesta, Beck, & Undeveloped part of Holiday

Certified 5/3/62

PLANTATION LAND CORP.

DKT 67/62

5th Dist., Sq. 14
Prancer, Fiesta, & Comet Sts.

Certified 5/3/62

PLANTATION LAND CORP.

DKT 56/62

5th Dist., Sq. 14
Prancer, Fiesta, Comet Sts.

Certified 4/26/62

PLANTATION LAND CORP.

DKT 55/62

5th Dist., Sq. 13

Prancer, Fiesta, Undeveloped portion of Holiday Park, &
Beck St.

Certified 4/26/62

PLANTATION LAND CORP.

DK: 54/61

5th Dist. Sq. 16-B

Comet, Gallatin, Fiesta, Kabel Dr.

Certified: 5/15/61

Plantation Lumber & Bldg. Corp.

110/66

Sec. A, Holiday Park, 5th Mun. Dist. bounded by
Holiday Dr., Fiesta Dr., Collins Ave. and Wall Blvd.

Lots 26-B 27-B, 28-B, 29-B, 30-A out of X.

Surveyor: Orr, Submitted 10/4/66

Plantation Lumber & Building Corp.

Docket 109/66

Section A, Holiday Park, 5th Mun. Dist.

Bounded by Holiday Dr., Mac Arthur Blvd., Collins Ave.,
and Gallatin St. (Fiesta Dr.)

Lots 39-B and 40-B out of existing lot **X**.

Surveyor: Orr, Submitted 10/4/66

Plantation Lumber & Bldg. Corp.

Docket 105/66

Portion of Section A, Holiday Park, 5th M. D.,
bounded by Holiday Dr., MacArthur Blvd., Collins Ave.,
and Fiesta Dr. Lots 35-B, 36-B, 37-A, 38-B and X
out of existing lots 35-A, 36-A, 38-A, 39-A and 40-A.

Surveyor: Orr, Submitted 9/29/66

Plantation Lumber & Bldg. Corp.

Docket 104/66

Portion of Section A, Holiday Park, 5th M. D.,
bounded by Holiday Dr., Gallatin St., Collins Ave.,
and Wall Blvd. Lots X, 31-B, 32-B, 33-B and 34-B
out of existing lots 26-A, 27-A, 28-A, 29-A, 31-A, 32-A,
33-A and 34-A.

Surveyor: Orr - Submitted 9/29/66

Plantation Lumber & Bldg . Corp.

Docket 103/66

Square 25, Holiday Park, Sub. 2, Fifth Munc. Dist.
bounded by Vixen and Cupid Streets, Mac Arthur Blvd.,
Holiday Drive,

Lots 64-B and 475-B out of ex. lots 64-A and 475-A.

Surveyor: Urr, Submitted 9/29/66

Plantation Lumber Inc., 4/11/66

Dkt. 40-66

Fifth District

BB: Holiday Dr., Wall Blvd., Ben Meyer Ave., Collins Ave.

Sq. unnumbered

Lots 7-B, 8-B, 9-B, 10-B, 11-B, 12-B, 13-B 14-B

~~Amended Report~~

PLANTATION NUMBER

Subdivision Dkt. 205/65

Portion of Square 2, Holiday Park; 5th. Municipal
District; bb. Holiday Drive, General Meyer,
Copernicus Street, and Easter Lane.

Lots 105-D, 106-D, 107-D, 108-D, and 109-E out of
existing lots 105-C, 106-C, 108-C, and 109-D.

Plantation Lumber and Bldg. Corp.

Dkt. 145-65

Sq. 25, Holiday Park #2, Fifth District, BB. Växer, Cupid
Holiday and Mac Arthur.

Lots 64-A and 245-A out of Lots 64 and 245.

Plantation Lumber and Bldg. Corp.

Dkt. 81-65

Sq. 5, Holiday Park, Fifth District., BB. Gen. Meyer,
Easter Lane, St. Nick Dr., and Valentine Ct.
Lots 426-A, 427-A and 428-A out of Lot 429-A.

Plantation Lumber and Bldg. Corp.

Dkt. 68-65

Sq. 5, Holiday Park, Fifth District, BB. Gen. Meyer,
Easter Lane, St. Nick Dr. and Valentine Ct.
Lots 429-A, 430-A, 352-A, 353-A and 354-A out of Lots
426-430 and Lots 352-354.

Plantation Lumber and Bldg. Corp.
Richard Edwards and Paul Pennington

Dkt. 37-65

Sq. 27, Fifth District, B.B. Valentine Court,
Fiesta St., Holiday Dr., and Vixon St.

PLANTATION LUMBER & BLDG. CORP. DKT. 17/65

SQ. 27, HOLIDAY PARK SEC. A, FIFTH DISTRICT
BB. HOLIDAY DR., FIESTA DR., VALENTINE CT. & VIXEN ST.
LOTS 82E, 82F & 84D out of 82D & 84C

PLANTATION LUMBER & BUILDING CORP. DKT. 12-65

Square 27, Sec. A. Holiday Park, Fifth Dist.

BB: Holiday Dr., Fiesta Dr., Valentine Ct. and
Vixen St. Lots 77D, 79D, 80D, 81D, and
82D.

PLANTATION LUMBER & BLDG. CORP. DKT. 150/64

FIFTH DISTRICT, SQ. 4, HOLIDAY PARK 5B

VALENTINE CT., COPERNICUS ST. EASTER LANE & VALENTINE
LOTS 580A & 581A

Certified 12/2/64

PLANTATION LUMBER & BLDG. CORP. DKT. 149/64

FIFTH DISTRICT, SQ. 5 HOL. PARK 5B
BB. VALENTINE CT., COPERNICUS, EASTER LANE & GEN MEYER
LOTS 423A & 424A Cert. 12/2/64

PLANTATION LUMBER & BLDG. CORP.

DKT. 147/64

sq. 5 Holiday Park 5C

BB. ST. NICK DR., COPERNICUS, VALENTINE DR. & GEN. MEYER

5 lots CERT. 11/25/64

PLANTATION LUMBER & BLDG. CORP.

DKTL 146/64

FIFTH DIST. HOLIDAY PARK 5C

BB. ST. NICK DR. , BECK ST., COMET & COPERNICUS

3 lots Cert. 11/25/64

PLANTATION LUMBER & BLDG. CORP.

DKT. 145/64

HOLIDAY PARK 5C
BB. ST. NICK

FIFTH DISTRICT

1/2 lots

CERT. 11/25/64

DR. BECK ST., COMET ST. & COPERNICUS

PLANTATION LUMBER & BLDG. CORP. DKT. 139/64
(HOLIDAY PARK 5C)

FIFTH DISTRICT

HOLIDAY PARK 5B
Gen. Meyer, Kabel Dr. Gallatin & Valentine

133 lots Approved 11/20/64

Sqs. 5,6,7,8,12, 13

PLANTATION LUMBER & BUILDING CORP.

DKT. 138/64

Fifth District, Sq. 4 Holiday 5B

BB. Easter Lane, Copernicus St., & Valentine Ct.
Lots 575A, 576A & 577A

Certified 11/17/64

PLANTATION LUMBER & BUILDING CORP. DKT.102/64

Sq. 3, Sub. 5A, Holiday Park Fifth District

BB. Mediamolle Dr., Easter Lane, & Copernicus

PLANTATION LUMBER & BUILDING CORPORATION DKT 175/63

5th Dist., Sq. 2, Holiday Park

Holiday, Gen Meyer, & Easter Land

Certified 12/11/63

PLANTATION LBR & BLDG. CORP

DK. #65/61

5th Dist. S q. 20

St. Nick, Fiesta, Frances, Vixen Sts.

VOID

Approved under DK. 203/60

S.D. 67/91

Plauche, ~~Stan~~ Leonard B. Hebert, Jr., & Co., Inc.

Resub. of lots C & R, Sq. A, Entrance Park Subd. No. 1,
Sq. A, Third MD, BB: Hayne Blvd., Downman Rd., Wales St.,
Alabama St., into Lots C-1 & R-1.

T.A. 2/11/92

Surveyed by: Mandle Surveying, Inc.
Submitted: December 26, 1991

F.A. 12/29/92

Plaza Park Unit 1

Subdivision Dkt. 201/65

Portion of Parcels E and F; Victory Drive Plaza;
5th. Municipal District; bb. Marl Street, Wall Blvd.,
Elizardi Blvd., and Vespasian Street. 2¹/₂ lots

Overall given Preliminary Approval on Dkt. 93/65

Plaza Park

Dkt. 93-65

Sq. D, E and F in Victory Drive Plaza (COMMUNITY UNIT)
Fifth Di strict, BB. Wall, Vespasian and Odeon.
30 Lots.

PLEMER, HENRY

DKT 188/53

Sq. ~~188/53~~ 1968

St. Anthony, Benefit, Pauger, & Treasure Sts.

Certified 7/16/53

Ratified 11/24/53

PLESSEY & REISCH

DKT 223/55

3rd Dist., Sq. 2691
Foy, Paris, Hamburg, Caton Sts.

Certified 9/28/55
Ratified 10/11/55

~~PLICK, Camille tramontana~~

~~S.D. 22/95~~

Resubdivision of lots 1, 13, and 14, square 202, Sixth M.D.,
BB: Magazine, Jena, and Constance Streets and Napoleon Ave.,
into lots 1-A and 13-A.

Surveyor: Krebs, LaSalle, LeMieux Consultants, Inc.
Submitted: 3/9/95

T.A. 4-11-95
F.A. 4-21-95
RAT. 4-25-95

Justi # 103 521
(4-21-95)

PLOGER, DR. & MRS. WILMOT


S.D. 9/89

Lot 4,5,24,11-A & 11-B, Square 683,
First Municipal District, BB: Canal St.,
S. Rendon St., Cleveland Ave. and
S. Jeff Davis Pkwy into lot 4-A

Submitted: March 16, 1989

Surveyor: Gilbert, Kelly & Couturie

*T.A. 4/4/89, F.A. 7/10/90, RAH 8/14/90
INSTR. # 23073 - 7/16/90*



PLUM PROPERTIES

S. D. 202/78

Lot 27, Square 206, Fourth M. D., BB: Saint Mary St., Prytania St., Felicity St. (side) and Coliseum St. into lots 27 -A, 27 -B and 27 -C.

Submitted: December 21, 1978

Surveyor: Sterling Mandle

T.A. 2/7/79

F.A. 5/4/79

Ratified 5/16/79

PLUMMER, MISS ALICE

DK. 109/61

4th Dist. Sq. 296

Felicity, Danneel, S t. Andrew, Simon Bolivar

Certified: 9/11/61

PLUMMER, MR. & MRS. E. R.

&

RAINOLD, A. E.

DK. 86/59

7th Dist. Sq. 42

Hurst, Lowerline, Benjamin, Millaudon

Cert.: 5/26/59

Ratif,: 6/2/59

PLUM ORCHID

DKT 3/44

PLUM ORCHID ADDITION

DKT 10/47

PLUM ORCHID ADDITION

DKT 8/47

PLYWOODS, INC.; SUCCESSION OF TILDEN PICK;
MRS. ADELE PICK; AND ARTHUR L. BALLIN
S.D. 100/80

Lots 3B-2C2 and 3B-2D, Section 24, LaKratt Tract,
Third M.D., BB: I-10 Hwy., Read Blvd.(side), Lake
Forest Blvd.(side) and Farrar Canal into Lots X, Y
and Z

Submitted: July 18, 1980

Surveyor: Sterling Mandle

Cont 8-8-80 Rat; 8-20-80

PLYWOODS, INC. (BY EDWARD L. PICK), AGULAR,
MRS. HENRY AND PICK, MRS. PIEUDEU S.D. 73/79

Lot 3B-2C, Section 24, LaKratt Tract, Third M.D.,
BB: I-10 Hwy., Read Blvd., Lake Forest Blvd. (side)
and Farrar Canal into Lots 3B-2C1 and 3B-2C2.

Submitted: June 7, 1979
Surveyor: Sterling E. Mandle

Certified 7/26/79

Ratified 8/1/79

POCHE, CHARLES L.

DKT 229/54

Sq. 815

Flood, Caffin, N. Roman, & N. Derbigny Sts.

Certified 11/8/54

Ratified 11/3/54

Poche and Tucker

S.D. 123/73

Lot1 and portion of Parcel A, Square 1031, Third
Municipal District, BB. Old Roman, O'Reilly,
N. Prieur and Allen St, into Lot 1-B.

James Couturie

August 10, 1973

Certified 9/11/73

Ratified 9/19/73

Re-Certified 11/28/73

Re-Ratified 2/6/73

Poirier, Anna May H.

S.D. 18/90

Resub. of lots 4-A and 5-A, Square 222, Delachaise, Sixth Municipal District, bounded by: Amelia Street, Magazine Street, Antonine Street (side), and Camp Street (side), into lots 4A-1 and 5A-1.

Submitted: April 27, 1990

Surveyor: Landmark Surveying, Inc.

File closed 4/23/93 - no action!

Poirier, Anna May

SD 76/85

Resubdivision of Lots A, 4, and part of 6, Square 222, Sixth M.D. BB: Magazine Street, Amelia Street, Camp Street (side), and Antonine Street (side) into Lots 4A and 5A.

Submitted: June 28, 1985

Surveyor: Robert E. Oswald

T.A. 7-23-85

F.A. 8-12-85

Poirrier, Eugenie

S.D. 39/89

See: M/M John Benedict & Auralia Wilson

POIROT, JEAN B. et als

dk. 156/59

2nd Dist. Sq. 589

Murat, St. Ann, City Park Ave.

Certified: 8/14/59

Ratified: 9/2/59

Mrs. Bruce Blakemore POITEVENT
& Mr. George W. DODGE

SD 43/71

Lots 7, 8 & W-1, Sq. 26, Bloomingdale, 6th MD,
bb: Prytania, Webster, Pitt & State Sts into
Lots 8A & W2.

Apr. 1, 1971

JJ Krebs

1-6-72 FINAL APPROVAL

POLIZZI, CYNTHIA F.

S.D. 176/80

see Gomez, Forothy

POLIZZI, DANIEL J.

S. D. 128/78

Lots 41-A and 43-A, Lee Michoud Hiway Units, N. O.
East, Third M. D. , BB: Lagoon, Alcee Fortier Blvd. ,
Chef Menteur Hwy. and U. S. 90 into Lots 41-B, 42-B and
43-B.

Submitted: August 7, 1978

Surveyor: Raymond B. Soucier

T.A. - 9/6/78

F.A. - 9/11/78 Not recorded within 30 days

Recorded 4/4/79

POLLACH-MARGOT

DK. 82/56

6th Dist. Sq. 233

Camp, Cadiz, Magazine, Jena

Certified: 4/2/56

Ratified: 4/10/56

POLLOCK, HARRY

DKT 143/62

6th Dist., Sq. 192

Magazine, Bellecastle, Constance & Valmont Sts.

Denied 11/6/62

POLMER, D. & N.

DKT 58/53

Sq. 32

Adele, Rousseau, St. Andrew, & Tchoupitoulas Sts.

Certified 3/17/53

Ratified 6/9/53

POLMER, R. & N.

DKT 46/54

Saratoge, Loyola, Euterpe, & Felicity Sts.

Certified 3/8/54

Ratified 4/13/54

POMES, EMILE

DKT 210/54

Sq. 2859

Caton, Senate, Hamberg, & Paris Ave.

Approved 12/14/54

POMES, LOUIS A.

DKT 70/54

Sq. 68

Alabo, Douglass, Charters, & Tupelo Sts.

Certified 4/21/54

Ratified 6/22/54

Pons, Mr. & Mrs. Henry

S.D. 199/82

see Dessauer, Mr. & Mrs. Herbert

S.D. 126/85

Ponsaa, Sheila M. and the City of New Orleans

Resubdivision of Lot 17A and a portion of Lots 32 and 33, Square 161 Edgelake, Third Municipal District BB: Mackenzie Street, Zenith Street, Lucerne Street and Curran Blvd. (side) into Lot 17B.

Submitted: December 16, 1985

Surveyor: Universal Land Surveyors, Inc.

TA 1-7-86 COB 807 Plat: 3-4-86
FA 2-28-86 Fotio 201
Recordation 3-10-86

Ponsaa, Sheila M.

S.D. 66/84

Lots 16, 17 and a portion of lots 30 and 31
Square 161, Edgelake, Third M.D., BB: Mackenzie
St., Zenith St., Lucerne St. (Wright Rd. side)
and Curran Blvd. into Lot 17-A

Submitted: April 23, 1984

Surveyor: Universal Land Surveyors (Joe Marques)

Cert. 5-30-84 Rat. 6-6-84

PONTCHARTRAIN HOME SITES

1939

Ponchatrain Park, Sq. 16,

Dkt. 100-65

Sq. 16, Ponchatrain Park, Third District, BB. M^{thra},
Desire, Odin and Congress.
28 lots

PONTCHARTRAIN PARK HOMES, INC.

DKT 103/60

3rd Dist., Sq. 21

Oden, Press , St. St. Ferdinand & Providence Place

Certified 6/17/60

Ratified 6/28/60

PONTCHARTRAIN PARK HOMES, INC. Dk. 128/61

3rd. Dist. Sq. 31

Providence Pl., Campus B Blvd., Madrid,

Certified: 10/18/61

PONTCHARTRAIN PARK

DKT 64/60

3rd Dist., Sq. 3 C

Prentiss Ave., Haynes Blvd., Providence, & Press Dr.

Tentative Approval 5/3/60

Final Approval 8/25/60

PONTCHARTRAIN PARK SECTION 5A1

Dkt 172/63

3rd Dist., Sq. 35 7 Part of 34
R. E. Lee, Campus, Providence & Mexico Sts.

SEE: DKT 150/63

PONTCHARTRAIN PARK --Section 5A

Dkt. 150/63

3rd Dist., Sq. 5025

Campus Blvd., Hibernia, Madman, & Mexico Sts.

Tentative Approval 11/13/63



PONTCHARTRAIN PARK SEC. 5

dk. 144/61

3rd. Dist. Sq. 33 & 34

Campus Blvd., Hibernia Ave., Madmen St.,
Mexico St.

Withdrawn: 10/22/63 by letter from owner.

PONTCHARTRAIN PARK # A

dk. 103/61

3rd. Dist. Sq. 32

Pressburg, Providence, Hibernia, Sou. RR.

Certified: 9/11/61

PONTCHARTRAIN PARK # B

DK. 104/61

3rd. Dist. Sq. 32

Providence, Pressburg, Hibernia, Sou. RR.

Certified: 9/11/61

PONTCHARTRAIN PARK

DKT 191/60

SECTION#4

3rd Dist., Sq. 30, 31, & 32

Peopeles Ave., Hibernia, Press Dr., Pressburg St.

Tentative Approval 12/2/60

Final Approval 6/ /61

PONCHARTRAIN PARK SEC. 3-B REVISED DK. 16/59

3rd. Dist. Sq. 19-20

Mithra, Feliciana, Pressburg, Western side of
Ponchartrain Park

Approved: 2/16/59

Ratified: 2/18/59

PONCHARTRAIN PARK SEC. 30

DK. 3/59

3rd. Dist. Sqs. 27-28-29

Pressburg, Press Dr, Prentiss Ave., Sou. RR

Final Approval: 4/28/59

PONTCHARTRAIN PARK SEC. 3-B

DKT 130/58

3rd Dist.

Mithra, Feliciana, Pressberg, & West Side of Pont. Park

Preliminary Approval 7/31/58

Final Approval 9/23/58

Ratified 10/1/58

PONTCHARTRAIN PARK--SECTION A

DKT 203/57

3rd District.

Preliminary Approval 11/26/57

Final Approval 2/25/58

PONTCHARTRAIN PARK

DKT 202/57

3rd Dist., Sq 18

Mendez, Piety Dr., & Prentiss Avenue

Certified 11/26/57

Ratified 12/10/57

PONTCHARTRAIN PARK

DKT 167/57

3rd Dist., Sq. 3
Congress, Frankfort, Mexico,

Certified 9/25/57

PONTCHARTRAIN PARK

DKT 132/57

3rd District Section 3 & 4

INACTIVE

PONT. PARK SEC. 3

DK. 105/56

3rd. Dist.

Prel. Approval: 4/26/56

PONTCHARTRAIN PARK SECTION 2

dkd 207/55

3rd Dist., Sqs. 9,10,11,12,13,14,15,16,17,18, &33
Dwyer, Feliciana, Prentiss, & Industrail Canal

Preliminary Approval 9/28/55

Ratified 11/2/55

Final Approval 12/19/55

PONTCHARTRAIN PARK
SECTION I

Approved 3/9/55

DKT 249 A/ 52

PONTCHARTRAIN PARK

DKT 249/52

Hayne, Industrial Canal, Dwyer, & Peoples Ave.

Inactive

PONTCHARTRAIN PARK

SEE: GENTILLY VILLAGE DKT 17/49

PONTCHARTRAIN PARK

SQUARE 1

DKT

246/55

3rd Dist/ sq. 1

Congress, Columbia, Pauline, & Frankfort Sts.

Certified 10/27/55

Ratified 11/2/55

PONTCHARTRAIN PARK HOMES

DKT 148/57

3rd Dist., Sq. 14

Mendez, Congress, Prentiss, & Piety Sts.

Certified 8/21/57

Ratified 8/23/57

PONTCHARTRAIN REALTY

DKT 195/52

Sq. 2 Sec D

Fillmore, Paris, Charlton, & Chamberlain Dr.

Certified 9/18/52

Ratified 10/20/52

PONTCHARTRAIN REALTY

DKT 121/52

PONTCHARTRAIN REALTY

DKT 115/51

DKT 115/51

PONTCHARTRAIN REALTY CO.

1939

PONTCHARTRAIN REALTY CO.
SEE: PART SUB. DKT

PONS, PHILIP J. & PONS, EDWARD J.

S.D. 137/82

Lots 21 thru 26, Square 52, Lakeview,
Second M.D., BB: Milne St., Conrad St.,
Wuerpel St. and Robert E. Lee Blvd. into
Lots 22-A and 25-A

Submitted: Sept. 6, 1982

Surveyor: (Errol Kelly) Gilbert, Kelly &
Couturie

TA 10/6/82

RAT 12/15/82

FA 12/3/82

PONS, EDWARD J.

S.D. 137/82

see Pons, Philip J.

PONTIFF, Mr. and Mrs. Roy

S.D. 36/75

Lots 13, 15, and 17, Block 6, South Shores
Subdivision No. 1, Portion of Villa Sites,
Third M. D., BB: Hickman St., Hayne Blvd.,
Vanderkloot and Dinkins St. into Lots 13-A
and 17-A

Submitted May 5, 1975
Surveyor S. K. Landry

Certified May 23, 1975
Rectified June 4, 1975

PONZO, FRANK & MARIA

DKT 188/60

2nd Dist., Sq. 357

Orleans Ave., N. White, St. Ann, & N. Broad Sts.

Certified 11/15/60

Poole, Mary

S.D. 35/98

See: Adele Uddo, Frances Long, Christine
Fernandez, Patsy Scheffler, Peter
Scheffler

Popich, Anthony etal

S.D. 22/88

Joseph Popich, Anthony Popoich, John Popich, Ronald
Popich, and Dolly Popich Merwin

Resub. of lot 4, Grove 6 & lot 5, Groves 5 & 6, Section
11, New Orleans Lakeshore Land Co., Third M.D. BB: Wales
St., Lamb Rd., Hayne Blvd., and Martin Dr. (side) into
lots 5-A, 5-B, & 5-C

*COB 821, FOI 10143 7/18/88
T.A. 4/19/88, F.A. 6/29/88, RAA: 7/5/88*

Submit: 3/15/88

Surveyor: Richard Dading

Popich, John

S.D. 22/88

See: Anthony Popich et al

POPICH, JOHN

DKT 137/57

3rd Dist., Sq 546

Haynes, St. Charles, Curran & Lamb

INACTIVE

Popich, Joseph

S.D. 22/88

See: Anthony Popich

Popich, Joseph L., *ET AL*

S. D. 68/81

Lots 4 & %, Lakeshore Land Tract Sec. II
Third M. D. BB: Hayne Blvd., Martin St.
(side), Wales St. & Lamb Rd. (side), into
Lots 4A, 4B, 5A & 5B.

T.A. 5-8-81

Submitted: April 16, 1981

Surveyor: Sam Scandeliante & Asso.

Rescinded 11-2-83

Popich, Ronald

S.D. 22/88

See: Anthony Popich etal

MR. & MRS, THOMAS POPICH &
WYMAN CONSTRUCTION CO.

S. D. 29/76

Lot 4-A, 5-A, 6-A and 7, Square 50, Packerham
Oaks, Fifth Municipal District, B. B.: Bedford Dr., Gen.
Meyer Ave., Woodland Place, and Patterson
Drive into Lots 4-B, 5-B and 7-A

Date Submitted: April, 12, 1976

Wilton J. Dufrene

Certified 4-26-76 *Revised 6-2-76*
Central file 6-8-76

POPULUS, ARNOLD
POLICY "E"

DK. 24/59

3rd. Dist. Sq. 1583

Allen, Duels, Industry, Annette

Certified: 2/19/59

Ratified: 3/4/59

POBBES, HENRY F.

DKT 265.53

Sq. 667

Hamilton, Quince, Hollygrove, Pontchartrain Blvd.
& Last St.

Certified 11/30/53

Ratified 1/27/53

PORCHE, MR. & MRS. EDWARD M., JR.

S.D. 93/81

see Seale, Mr. & mrs. Ben

POROBIL, J. A. , JR.
and Anthony G. Lama

S.D. 41/77

Lots 35, 36 and 37, Square 4, Lake Forest Sub. #2,
Part B, Lake Willow, BB: Lake Willow Dr., West-
haven Road, Lake Willow into Lots 35-A and 37-A

Submitted March 15, 1977
Surveyor Walter Stone

Certified - 4/18/77

POROBIL & DOMINICK

SD 84/76

Lots 12F & Pt G-Pt. H Square 340, Second M. D., BB:
Dumaine, N. Broad, St. Ann & N. Dorgenois Sts. into
Lots X & Y

Submitted: Sept. 16, 1976

Survey: Henry C. Eustis

March 28, 1977: F. A.

PORTE, ALBERT, et als

dk. 17/61

7th Dist. Sq. 209

Cambronne, Birch, Joliet, Green Sts.

Tenative approval: 3/3/61

Final approval: 5/4/61

PORTEOUS, WYAND

S. D. 29/82

see Fernandez, Porteous & Lama

PORTER, CURTIS & RAINER

DKT 96/60

3rd Dist., Sq. A

Higgins Blvd., Bienville Reality Co. Property

L. & N. RR right of way & St. Ferdinand Sts.

Certified 6/20/60

Ratified 1/28/60

PORTER, M. L., JR.

DK. 177/59

4th Dist. Sq. 81

Chippewa, Sixth, Annunciation, Washington Ave.

Certified: 10/21/59

Ratified: 10/28/59

PORTES, PAUL J.

DKT 130/55

3rd Dist. Sq. 770

Certified 5/23/55

Ratified 5/31/55

Post, Edward T. et al

S.D. 37/89

See: M/M Gordon Sterling

Post, Jennifer

S.D. 37/89

See: M/M Gordon Sterling & Edward T. Post et al

Post, Stephanie

S.D 37/89

See: M/M Gordon Sterling & Edward T. Post et al

POSTOR, D. J.

S. D. 132/80

see Owen, C. Reece and Postor, D. J.

POUNDERS, JOHN J.

DKT 170/52

Sq. 636

Pauger, N. Robertson, St. Anthony, & N. Claiborne

Certified 9/17/52

Ratified 10/20/52

POWELL, MARSHALL CLELAND, JR. & III
S.D. 40/80

see Rizza, Frank A.

POWERS, MR. & MRS. RHETT & S.D. 76/78
MR. & MRS. H. RICHARD RUNNELS

Lots 122 thru 125, Fifth Municipal District, BB: Saux
Lane, Gen. De Gaulle Dr., Farragut St. and
Gen. Meyer Ave. into Lots 123-A, 123-B, 124-A
and 125-B

Submitted April 21, 1978

Surveyor Sterling Mandle

Final approval: 8/25/78
Ratified: 9/20/78

POYDRAS CENTER ASSOCIATES & THE CITY OF
N. O. S. D. 83/81

Lots T-D & E, Sq. 174, Lots E, F, G, 1, 2, 3,
1 & 2, and a portion of former Church St.,
First M. D., BB: Poydras St., Camp St.,
North St., & St. Charles Ave into Lot PC

Submitted: May 25, 1981

Surveyor: Gandolfo, Kuhn, Luecke & Associates

C - 6-23-81

R. 7-1-81

POYDRAS HOME

S.D. 83/75

Lots 1 thru 10, Square 270, Sixth Municipal District,
BB: Camp, Amelia, Chestnut and Antonine Streets
into Lots A and B

Submitted September 26, 1975'
Surveyor Walter Stone

Poydras Plaza Hotel Venture
(Poydras Plaza & K/B Fund, III)

S.D.57/96

Resub. of lots E and H, Square 307-A, First M.D.
BB: Loyola Ave., Girod, LaSalle and Poydras
Sts. into lots E-1 and H-1

Submitted: 8/15/96

Surveyor: John Walker

Poydras Square Associates, Louisiana Stadium and
Exposition District and the City of N.O. S.D. 164/84

Parcel 21-E 1, Servitude Parcel A & AA and a portion
of Perrilliat St. into Parcel D-1 and Parcel 21-G
and a portion of Parcel 20 U-2 into Parcel 21-G-1
and Parcel 20 U-2-1 in the First M.D. BB: Poydras
St., LaSalle St., Girod St. and the Loyola Ave.(side)

Submitted: Dec. 14, 1984

Surveyor: J.J. Krebs

T.A. 12/27/84
F.A. 1/11/85
Ratified. 1/23/85

COB - 798F - 1/31/85
Folio - 225

POYDRAS SQUARE ASSOCIATES &
THE CITY OF NEW ORLEANS

S.D.10/89

Parcels X and Y, Louisiana Stadium &
Exposition District, First Municipal
District, BB: Julia St., Le Rouge St.,
Girod St. and S. Liberty St. into
Parcels XX and YY

Submitted: March 17, 1989

Surveyor: J.J. Krebs & Sons, Inc.

T.A. 4/18/89, F.A. 12/4/89

RA: 12/12/89 INST. # 14046

POYNOT, WALTER
and John McCorkle

S.D.127/72

Lots 29 thru 33, Square 02, Seventh Municipal District,
BB: 33rd St., Fleur de Lis Dr., Tacoma St. and
Center St. into lots 29-A and 33-A

Submitted - September 22, 1972
Surveyor- R. P. Bernard

10/26/72 *Certified*
11/8/72 *Ratified*

Walter Poynot

6/14/66

Dkt. 65/66

Seventh Dist

BB 34th St., Ave. C, Portland St., Ave. B

Sq. # 63-A

Lots A-1 & B-1 out of lots 17 - 21

Poynot, Walter

Dkt. 153-65

Sq. 012, West End Tract, Seventh District, BB. Tacoma,
Center, 34 th and Bellaire.
Lots X, Y and Z out of Lots 29-36.

POYNOT, WALTER ET AL

DKT. 95-64

Square 013, Seventh District

33rd, Center, Tacoma, Bellaire Dr.

POYOULET, PIERRE

DKT 68/54

Sq. 455

Carrollton, Fig. Dublin, Colapissa Sts.

Certified 4/1/54

Ratified 4/29/54

POYNOT, WALTER

DKT 55/63

7th Dist., Sq. 05, West End Park
Center, 36th, Avenue C & 35th Sts.

Certified 4/18/63

PRADEL, LEON A., et al

S.D. 88/72

Lots 5-B and 17-C, Square 396, Sixth M. D., BB:
Pitt St., Atlanta St., Valmont St. and Dufossat St.
into lots 5-C and 17

Submitted June 27, 1972

Surveyor - Adloe Orr

Z.B.M. B-15

DENIED *AUG 16, 1972*

PRAGER, J. B., III: GRAHAM, ALVIN C. S.D. 102/75
and HUMPHREY, HUGH E., III

Lots 329 and 350, Square 115, Section 6, Tall Timbers
Subdivision, BB: White Oak Ave., N. Teak Ave.,
Post Oak Ave. and Tall Oak Dr. into Lot 329-A

Submitted November 24, 1975

Surveyor John Krebs

Certified December 29, 1975

Ratified January 21, 1976

PRAGER INCORPORATED

S.D. 151/78

Lots 1, 2, 3, 4, 5, 6, 7, 10, 1, 2 and 3, Square 136, First M.D., BB: Magazine St., Howard Ave., Constance St. (side) and Poeyfarre St. into Lot P.

Submitted: September 20, 1978

Surveyor: Errol E. Kelly

Ratified : 11/8/78

Final approval : 10/20/78

PRATT, MR. & MRS. JAMES.

DKT. 111/63

3rd Dist., Sq. 1260

Tupelo, N. Rocheblave, Gordon, & N. Tonti Sts.

Tentative Approval 9/17/63

PRATT, ROWLAND A.

DKT 60/51

PRATT SUBDIVISION

1939

PRAYER TOWER MANAGEMENT CORP.

S.D. 186/78

Lots 17 and 18, Square 501, Seventh M. D. , BB:
Lowerline, Olive, Pine and Forshey Sts. into Lots
17-A and 18-A.

Submitted: December 1, 1978

Surveyor: S. K. Landry

⁶
Denied: 2/15/78

FRECHTER, AUGUST C.

DKT 280/54

Sq. 340

S. Claiborne, Nelson, Leonidas, & Joliet Sts.

Certified 12/13/54

Ratified 12/28/54

Pratt, Barial and Dean

SD 94/71

Lots 10, 11, 12, 13, 18, 19, 20, 21 & A Square 5
Highway Park BB; Metropolitan, Louisa, Hiawatha
and Powhatan into Lot T

Surveyor Kuhn submitted 8/11/71

Pratt-Stanton Manor Corporation

SD 43/85

Resubdivision of Lots 3,25,27,28,31,32,A and Lot 35 or B and 3 undesignated Lot, Square 187, First M.D. BB: Erato Street, St. Charles Avenue, Clio Street (side) and Prytania Street (side) into Lot SM.

Submitted: April 22, 1985

Surveyor: Gandolfo, Kuhn, Luecke and Assoc.

Prechter, Eiermann & Barnes

Docket 74/77

Lots 1, 2, & $\frac{1}{2}$ 3, Square 95, Seventh M. D. bb
Fern, Maple, Short and Burthe Streets into Lot

Submitted: June 1, 1977

Surveyor: Henry Eustis

B-1, ZBM A-13

Certified 6/29/77

** Should plan come in for Resub. Notify Maple St. Assoc.*

Prechter, M/M Joseph G.

S.D. 5/88

See: M/M Ernest B. Norman, III

Mr. & Mrs. Antonio Freganis

Docket 42/68

Sq. 866, Third M. D., bounded by Piety, N. Roman,
Louisa and N. Prieur Sts.

Lots 21-A and 22-B out of existing lots 21 and 22.
(See old Docket 140/57)

Surveyor: Kelly, submitted 3/29/68

PREGANIS, ANTINIS

DKT 140/57

3rd Dist., Sq. 866

Piety, N. Roman, Louisa, & N Prieur Sts.

Denied 8/25/57

Prejean, Mrs. Ethel P.

SD 58/83

Resubdivision of two undesignated Lots, square 33, Edgelake (Sec. 4 Grove 7, N.O. Lakeshore Land Co. Tract) Third M.D. BB: Placid Street, Wales Street, Parry Street and Hayne Blvd. into Lots 1B, 2B, & 3B.

Submitted: May 12, 1983

Surveyors : J.J. Krebs & Sons, Inc.

T.A. 6-1-83 Appr. 6-22-83 Rat. 7-6-83

PREMIER BANK & CITY OF NEW ORLEANS

S.D. 1/94

Resubdivision of lot U and portion of Algiers Pkwy,
Fifth M.D., bounded by: Algiers Pkwy., Holiday Dr. (side)
Verdum Ave., (side), and General DeGaulle Dr., into

Lot U-1. T.A. 2-8-94 RAT. 6-14-94
 F.A. 6-6-94

Submitted: 1/4/93

Surveyor: John J. Avery & Assoc. Inc.

Inst. #. 89047 (6-6-94)

PRESBYTERIAN BOARD OF DOMESTIC MISSIONS
OF THE STATE OF LA. & ELSEWHERE.

DKT 71/58

5th Dist., Sq. 60 & Tract 3302
Berkley Ave., Woodland Highway.

Certified 4/23/58
Ratified 5/1/58

Prestige Apartment Finders, Inc.
and The Willow Apartment, Inc.

SD 42/84

Resubdivision of Lot 1-D, Section 22, Lakratt Tract,
3rd. M.D. BB: Lake Willow Drive, Crowder Road,
Interstare Hwy, I-10 and Lawrence Road into Lots
1-D-1 and 1-D-2.

Submitted March 26, 1984

Surveyor Gilbert, Kelly & Couturie, Surveying Eng.

T.A. 5-16-84 F.A. 9-24-84 Rat. 10-3-84

Prestige H0mes, Inc.

S.D. 12/98

Resubdivision of lots 15, 16 & 17, Square 281,
Lakeview, in the Second Municipal District,
bounded by Milne Blvd., Germain, Catina &
Ringold Sts. into lots 15-A & 17-A

Submitted: 2/19/98

Surveyor: Gilbert Kelly

T.A.

F.A.

3/24/98

5/27/98

Press St. Homes

see Louis Lemle, et al

126/68

PRESSBURG LAND CO.

DKT 170/56

3rd Dist., Sq. 14
Read Rd., Brookwood, & Selma

Certified 6/28/56
Ratified 7/10/56

PRETUS, MR. AND MRS. ROBERT S.D. 63/73

Lot 12 and a six foot alley, Square 2, Third Municipal District, BB: Camelot Dr., Grant St. and Hammond St. into Lot 12-A.

Submitted May 11, 1973
Surveyor - J. J. Krebs

6/8/73 Certified

6/20/73 Ratified

-Preuss, M/M Gunter & M/M George W.

S.D.12/88

Huber

Resub. of lots B,C,and 21, Square 70, Second
M.D. BB: Conti St, Dauphine St., (side) St.
Louis Street, (side) and Bourbon St., into lot
BR

Submit: 2/5/88

Surveyor: Walker & Avery, Inc.

Preuss, M/M Gunter, M/M George
Huber, & Joseph Marcello, Jr.
Joseph Marcello

S.D. 48/86

Resub. of lots C & 2, Sq. 70, Second M.D. BB:
Bourbon, Conti, Dauphine (side) & St. Louis Sts.
(side) into lots C-1 and 2-A

*T.A. 6/17/86 F.A. 9/16/86, CUB 841
JW/JS, 9/11/86, R.A.T. 10/7/86*

Submit: 5/8/86
Surveyor: J. Walker

Prevost, Berverly Ann M.

SD 125/84

See subdivision docket 124/84 Mary Rita E. Miller.

Prevost, Leo D.

SD 57/97

Resubdivision of lots 6,7 and 8 into lot
7-A, Square 12 in the Third M.D. BB; Orleans
Parish School Board Property, Metropolitan,
Chickasaw and Tecumseh Streets.

Submitted: 6-25-97

Surveyor: BFM Corp.

encl. #

C.A. 9/16/97

144537

Ret. 9/18/97

9/18/97

PRICE, HAROLD

DKT 198/56

7th Dist., Sq. 240

Leonidas, Cohn, Joliet, & Hickory

Apporved 8/7/56