

CANARLES REALTY CORP.
(by Morris Rubenstein)

S. D. 77/79

Lots 2, 3, 4 and 5, Square 170, First M. D., BB
Canal St. St. Charles Ave., Common and Camp
Sts. into Lot R

Submitted June 14, 1979
Surveyor - Coleman Kuhn

6-27-79 *Certified*
7-18-79 *Ratified*

SD 154/83

Canco, Inc. (Joseph C. Canizaro- 400 Limited
Partnership)

Resubdivision of Lots C,1,2,3,4,A,B,B and one
un-numbered Lot, Square 126, First M.D. BB:
Constance Street, Lafayette Street, Tchoupitoulas
Street, and Girod Street into Lot G.

Submitted : December 7, 1983

Surveyor : Gandolfo, Kuhn, Luecke and Ass

Cert. 12-30-83 Ret. 1-18-84

SD 153/83

Joseph C. Canizaro

(Joseph C. Canizaro- 400 Limited Partnership)

Resubdivision of All Lots in Square 128, First M.D.

BB: Magazine Street, Poydras Street, Constance Street,
and Lafayette Street into Lot T.

Submitted : December 7, 1983

Surveyor : Gandolfo, Kuhn, Luecke and Ass.

Cert. 12-30-83 Ratified 1-18-84

CANFIELD, William Mr. and Mrs.

45/72

Lots 48, 49, and 50, Square 116, Fifth Municipal District, BB: Kingston Court, Fairfax Place, Aurora Drive and Westchester St. into lots 48-A and 50-A

Submitted - March 21, 1972

Surveyor - J. J. Krebs

CERTIFIED - March 30, 1972

CANNIZARO, JOHN

DKT 23/55

454- 3,4,5

~~Stock~~

Caffin, Flood, Marais, Urquhart Sts.

Certified 2/15/55

Ratified 3/3/55



CANOVA, KURTZ & ALEXIS

S.D. 6/78

Lots 16 thru 21 and a portion of lots 22 thru 27, Sq. 180, Edgelake Sub., and Morrison Rd, into Lots 17-A, 19-A and 21-A (Ordinance 6514 M. C. S.)

Submitted: January 13, 1978

Survey: Raymond B. Saucier

Cantelli, Chris

S.D. 73/95

See: Kurt Schultz, Samuel Katz

CANTONE, RUSSO

DKT 142/53

Sq. 2

Opal, Cameo, Jewel, & West End Blvd.

Certified 6/9/53

Ratified 11/10/53

CANTONI, RUSSO,

DKT P45/53

Sq.2

Cameo, Opal, West End Blvd., & Jewel Sts.

Certified 6/16/53

Ratified 3/9/54

CAPDEVILLE, MR & MRS. HAROLD, II
S.D. 197/82

see Wagner, Capdeville, & Brandon

Capital Funds, Inc.

SD 2/85

Resubdivision of Parcel 3, Section 10, New Orleans
Lakeshore Land Co., Tract. Third M.D. BB: Wales
Street, Edward Street (side), Hayne Blvd. (side),
and Edgelake Court (side) into lots 3-A and 3-B.

Submitted: January 11, 1985
Surveyor: Lucien C. Gassen

Cert. 2-8-85 Ratti. 2-20-85

CAPITAL FUNDS, INC.

S.D. 164/82

Parcel-4, Section 10, Third M.D., BB:
Wales St., Edward St., Hayne Blvd., and
Edgelake Ct.(side) into Lots 4-A, 4-B,
4-C and 4-D

Submitted: Nov. 3, 1982

Surveyor: (John Marshall) J.J.Krebs

Cert 11/29/82
Lat 12/1/82

CAPITAL FUNDS, INC.

S.D. 165/82

Parcel 3, Section 10, Third M.D.,. BB:
Wales St., Edward St., Hayne Blvd., and
Edgelake Ct. into Lots 3-A and 3-B

Submitted: Nov. 3, 1982

Surveyor: (John Marshall) J.J.Krebs

CAPITAL FUNDS, INC.

S.D. 159/82

Parcel 5, Section 10, King Castle Sub.,
Third M.D., BB: Hayne Blvd., Edward St.
(side), Wales St. and Edgelake Ct. into
Parcels 5-1 and 5-2 and Dedication of
R/W for a proposed St.

Submitted: Oct. 28, 1982
Surveyor: J.J.Krebs

In Active File

T.A. 11/3/82 Discarded file 4/6/92

CAPITAL FUNDS, INC.

S.D. 145/82

Lots 62-A and 63-A, Square 5245, Third
M.D., BB: St.Roch Ave., New York St.,
Music St. and Leon C. Simon Dr. into
Lots 62-A-1, 62-A-2, 63-A-1 and 63-A-2

Submitted: Sept. 27, 1982

Surveyor: (John Marshall) J.J.Krebs

TA 10/6/82 FA 10/8/82

RAT 10/20/82

CAPITAL FUNDS, INC.

S.D. 144/82

Lot 60-A, Square 5245, Third M.D.,
BB: St.Roch Ave., New York St., Music St.
into Lots 60-A-1 and 60-A-2

Submitted: Sept. 27, 1982

Surveyor: (John Marshall) J.J.Krebs

TA 10/6/82 FA 10/8/82

RAT 10/20/82

CAPITAL FUNDS, INC.

S.D. 130/82

Lot 1 and Grove A, Section 10, Third M.D.,
BB; Hayne Blvd., Edward St., Wales St.,
and Edgelake Court (side) into Parcel 1
thru Parcel 5

Submitted: Aug. 24, 1982

Surveyor: (John Marshall) J.J.Krebs

TA 10/6/82
FA 11/2/82
Rat 11/3/82

CAPITAL FUNDS, INC.

S.D. 128/82

Lots 60, 61, 62, & 63, Square 5245
Third M.D., BB: St.Roch Ave., Leon C.
Simon Dr., Music St., and New York St.
into Lots 60-A, 62-A and 63-A

Submitted: Aug. 17, 1982 Combine S.D. 88/82 &
94/82 could not create town-
house lots

Surveyor: (John Marshall) J.J.Krebs

Cert 9/16/82
RAT 10/6/82

Capital Funds, Inc.

S.D. 94/82

Lots 60 and 61, Sq. 5245, Third M.D.,
BB: St.Roch Ave., New York St., Music
St. and Leon C. Simon Dr. into Lots
61-A, 61-B, 60-A and 60-B

Submitted: June 24, 1982
Surveyor: (john Marshall) J.J.Krebs
Withdrawn 8-17-82
Replaced with S.D. 128/82

Capital Funds, Inc.

S.D. 88/82

Lots 62 and 63, Sq. 5245, Third M.D.,
BB: St.Roch Ave., New York St., Music
St. and Leon C. Simon Dr. into Lots
62-A, 62-B, 63-A and 63-B

Submitted: June 15, 1982

Surveyor: (john Marshall) J.J. Krebs

Withdrawn 8-17-82

Replaced with S.D. 128/82

Capital Funds, Inc.

S. D. 69/81

Parcel C, Lakewood Country Club Estates,
Fifth M. D. BB: Lenox Blvd., Gen DeGaulle,
Nolan Canal & Eldon St. into 75 Lots

Submitted: April 17, 1981

Surveyor: J. J. Krebs & Sons

TA 5/6/81

FA 12/28/81

Lat 1/6/82

Re APP 2/16/82

Re Lat 3/3/82

Capitol Funds, Inc.

(VIGUERIE AND ET AL)

S.D. 127/80

Parcel W of Lakewood Country Club Estates,
Fifth M.D., BB: Lennox Blvd., Gen DeGaulle
Dr.(side), Nolan Canal(side) and Eldon St.(side)
into Square A, Lots 1 through 23, Square B,
Lots 1 through 16 and Parcel C

Submitted: Sept. 8, 1980

Surveyor: John F. Marshall

P.A.C. 9/23/80 T.A. 10/1/80 F.A. 12/19/80

Ratified 1/7/81

VIGUÉRIE AND ET AL

S.D. 127/80

Smith, Ann Marie G.

Smith, Guy W.

Hunter, Manon G.

Maslansky, Barbara R.

Rubenstein, David M.

Rubenstein, Andre M.

VIGUERIE, AND ET AL

S.D. 127/80

Viguerie, Kevin M.
Viguerie, Pierre M.
Farris, Charles, Jr. M.D.
Farris, Margaret Gandolfo
Willenzick, David
Willenzi~~x~~k, Carolyn R.W.
Willenzick, Julius
Willenzick, Bruce
Willenzick, Alan
Viguerie, Winifred Mason
Viguerie, Shaun C.
McCarthy, Winifred Viguerie

CAPITOL FUNDS, INC.

SD52/76

Resubdivide Lot 2, Square 5E1A-2, Section 23, LaKratt Tract, Third Municipal District, (Lakeshore Land Co. Tract), Generally B. B. : Interstate Hwy. 10, Bundy Rd., Lake Forest Blvd., Benson Canal, into Lots 2-A, 2-B, 2-C

Submitted June 15, 1976
Surveyor John M. Krebs

Certified : June 30, 1976
Retified : August 4, 1976

CAPITAL FUNDS, INC.

S.D. 80/75

Parcel 5 E 1 A, Section 23, La Kratt Tract, Third
Municipal District, BB: I-10, Bundy Road, Lake
Forest Blvd., and Benson Canal into Lots 5 E / A-1
and 5 E 1 A-2

Submitted September 16, 1975
Surveyor J. J. Krebs

Certified 10/8/75
Retyped 11/19/75

CAPITAL GAINS, INC.

DKT 148/62

2nd Dist., Sq. 244

N. Roman, Iberville, N Prieur, & Bienville Sts.

Certified 11/5/62

CAPITAL INTEREST CORPORATION *See*

S.D. 10/95

Patton 1, LLC

Resubdivision of lots 17 and 18, Square 11, Bloomingdale
Sixth M.D., BB: State St., Patton, Webster and Constance
Streets, into lots 18-B.

Submitted: 2/2/95

Surveyor: Gilbert, Kelly, Couturie, Inc.

T.A. 3-14-95

F.A. 4-13-95

Rat 4-25-95

*Justi # 103317
(4-14-95)*

Capital Resources Group, Inc.

SD 83/84

Resubdivision of Lot 11-A, Square 654, Third
M.D. BB: Clouet Street, N. Claiborne Avenue,
Louisa Street and N. Robertson Street into
Lots 11-A-1 and 11-A-2.

Submitted: May 22, 1984

Surveyor: BFM Corporation

Caplan, Robert A., et al
La. State Medcial Society
Education & Research Foundation

SD 59/84

To subdivide Lots 17,18,19,20,21 and 22, Square 242.
Fourth M.D. BB: Josephine Street, Carondelet Street,
Jackson Avenue and Brainard Street into Lot 20-A.

Submitted: April 16, 1984
Surveyor: Gilbert, Kelly and Couturie, Inc.

T.A. 8-15-84 F.A. 8-1-84 Rat. 8-15-84

Robert A. Caplan

SD 134/83

Resubdivision of Lot 1 and 11 Square No. 652 Avart,
6th M.D. BB: Soniat Street, Clara Street, Jefferson
Ave., Willow Street into Lots 1-A and 11-A.

Submitted October 25, 1983

Surveyor James H. Couturie

T.A. 11-2-83 Appr. 11-22-83 Ratified 12-7-83

CAPO, MRS. ELSA W.

DKT 53/55

Walnut, Moquer, Camp, & Chestnut Sts.

ReCertified 6/8/55

Ratified 6/14/55


CAPO, MRS. VINCENT

DKT 15/53

Sq. 263

Touro, Burgundy, Pauger, & Dauphine Sts.

Approved 2/~~52~~ 25/53



Capone, Mr. & Mrs. Kenneth J.

S.D. 44/91

Resub. of lots A-2 and B, Square 231, Fourth M.D.,
bounded by: Carondelet St., Fourth St., St. Charles
Ave., and Third St. into lot A-1-A.

T.A. 9/10/91 F.A. 6/16/92 Ratif. 6/23/92
Instr# 53750 6/25/92

Submitted: August 13, 1991

Surveyor: Mandle Surveying, Inc.


CAPFOLA, V.

DKT 133/52

Sq. 4657

Elysian Fields, Vienna, Marigny, & Pressburg Sts.

Denied 8/12/52



Capps, Anthony
Dees, Edward

S.D. 42/96

See S.D. 42/96 Edward Dees and Anthony Capps.

Caracci, Rosemary C.

SD 78/84

Resubdivision of Lot F, Lakratt Tract, Section 13
(formerly N.O. Lakeshore Land Company Subd.).
Third M.D. BB: Downman Road, Morrison Road (side)
Industrial Canal and Hayne Blvd. into Lots F-1
and F-2.

Submitted: May 11, 1984

Surveyor: Surveyors Incorporated

Cert. 5-22-84 Rat. 6-6-84

CARDA SERVICES, CORP. & BLESSINGS, CORP.

S.D. 146/81

Void 132/81

Lots 1 thru 14, Sq. 367, 4th M.D., BB:
Magnolia St., Second St., S. Robertson
St., & Third St. into Lots 2-A & 3-A

T.A. 10-7-81

Submitted: Sept. 17, 1981

Surveyor: James H. Couturie (Gilbert, Kelly &
Couturie)


11-2-83 Rescinded

John Caraway & Suc. of Miss J. E. Darsam

Docket 84/67

Sq. 1486, Third Mun. District, bounded by Port (N.O. & N.E.
RR R/w), Law, Almonaster, and Florida Ave. Lots 8-A
and 8-B out of existing lot 8.

Surveyor: Kelly, submitted 6/6/67



Carbajal, Manuel and
Valley, Edward

SD 89/84

To subdivide lot C, portion of lot 4 and lot 5-A.
Square 814, First M.D. BB: S. Murat Street,
D' Hemecourt Street, S. Olympia Street and Baudin
Street into lots C-1 and 5-A-1.

Submitted: June 5, 1984

Surveyor: J.J. Krebs and Sons, Inc.

In Active File

T.A. 8/1/84 RAH 9/6/88

F.A. 8/30/88 COB 823, 201.0 310 9/15/88

CARDELLA & MATHERNE

DKT. 15/54

Esplanade, Marais, Kererec, & N. Villere Sts.

Certified 2/1/54

Ratified 3/30/54

Carey Jr., Hayward
Carey, Beverly

S.D. 94/97

Resubdivision of lots 33-C and 34-C, Square 1,
Tameron (Sect. 28 LaKratt) in the Third M.D.
BB: North & West Tameron Blvd., Interstate Hwy.
I-10 and Morrison Road into lot 33-C-1

Submitted: 10/7/97
Surveyor: Randall Dixon

C.A. 6/3/98

Carey, Beverly

S.D. 94/97

See: Hayward Carey, Jr.

CAREY, ESTATE OF DR. M. O.

DKT 180/62

5th Dist., Sq. 15
Bermuda, Pelican, Seguin, & Delaronde Sts.

Certified 1/2/63



CARHAN, MR. & MRS. BERNARD E.

DKT 134/57

7th Dist., Sq 17

30th, Pontchartrain Blve., 28th, & Avenue C.

Certified 7/30/57

Ratified 8/23/57

CARHAN, MR. & MRS. BERNARD E.

DKT 134/57

Certified 7/30/57

Ratified 8/23/57

Caridas, Mr. Nicholas

S.D.24/91

Resub. of a portion of lot A and a portion of lot B-1-A,
Seeger Tract, Third M.D., bounded by: N.O. Chef Menteur
Hwy., Downman R., I-10 Access Rd. and Old Gentilly Hwy.
into lot AB.

Submitted: 4/12/91

Surveyor: J.J. Krebs and Sons, Inc.

Carlisi, Zulme

SD 32/85

Resubdivision of Lots 5-C-2 and 5-C-3, Edgelake Court Subdivision, Third M.D. BB: Edgelake Court, Hayne Blvd. (side) and Burke Ave. (side) into Lots 5-C-2-A and 5-C-3-A.

Submitted: March 28, 1985

Surveyor: W/E Professional Surveyor

T.A. - 4/16/85
F.A. - 4/25/85
COB - 800 - 5/17/85
Folio - 14/
Rat: 5-7-85

Carlone, Faye Lavoie

S.D. 42/87

See:

Biencar Investments #3 etal

Carlos, Don F.

SD 22/85

Resubdivision of Lot 18, Square A, Worner Place,
Second M.D. BB: Wilson Drive, Dumaine Street, Jefferson
Davis Pkwy. (side), (formerly Moss Street), Elaine
Place (side), (formerly Elaine Street) into Lots 18-A
and 18-B.

Submitted: March 8, 1985

Surveyor: Surveys, Inc.

T.A. - 4/2/85

F.A. - 4/26/85

CoB - 803 Folio 91 5/6/85

Ratified - 5/7/85

CARNAHAN, J. W.


DKT 50/53

Sq. 109

S. Robertson, Tulane, Magnolia, & Calhoun Sts.

Certified 3/11/53

Ratified 6/9/53



CARNIVAL COURT

DKT 279/56

5th Dist.--Bonner Tract
Gen. Meyer Ave.

Tentative Approval 12/4/56

Revised Tentative Approval 2/23/59

Perliminary Approval 8/18/59

Revised Tentative & Revised Perliminary 12/6/60

CARON, JOHN

DKT 128/56

1st Diat., Sq

Coliseum, Prytania, Euterpe, & Parkerson Place

Certified 5/16/56

Ratified 5/22/56

CARONA, Vera and Hazel and
The J. T. P. D., Co., Inc.

S.D. 107/76

Lots: 9 and 13, Square 192, Sixth Municipal District,
BB: Bellecastle, Constance, Valmont, and
Magazine Sts. into Lots 9-A and 13-A

Submitted November 25, 1976

Surveyor - J. J. Krebs

Final Approval: 12/4/78

Ratified: 1/3/79

CARONNA, MR. & MRS. LE. & H. J.


DKT 130/53

Sq. 322

Polk, Argonee, Gen Haig, & Germaine Sts.

Denied 6/9/53

Approved 7/22/53



CAROUSEL FINANCE CORP. S.D. 145/78

Lots A, B and X, Square 117, Fourth M.D., BB:
Constance St., Seventh St. (side), Laurel St. and
Eighth St. into Lots A-1 and B-1.

Submitted: September 12, 1978
Surveyor: R. P. Fontcuberta, Jr.

CARR, LLOPIS & BOISSIERE MORTUARY -NARCISSE
SD 37/72

Lots B and 10, Square 196, Second Municipal District,
BB:Dumanie, N. Robertson, St Ann and Claiborne Ave.
into lots B-1 and 10-A

Submitted-March 10, 1972

Surveyor-Gilbert, Kelly and Couturie

CARRAU, MRS. AURORA

DK. 94/56

1st Dist. Sq. 278

S. Rampart, Dryades, Erato, Clio

Certified: 4/8/56

Ratified: 4/10/56

CARRAWAY--PROVENSAL

DKT 160/58

7th Dist., Sq. 32

~~28th St.~~,

30th, Avenue C, 28th, & Belle aire Drive.

Certified 9/15/58

Ratified 10/1/58

Mr. & Mrs. Richard J. Carrere, Jr.
& 1727 VALENCE CONDOMINIUM

SD 150/83

Resubdivision of Lots 11-A and A-4 Square No. 439
Bouligny, 6th. M.D. BB: Baronne Street, Cadiz Street,
Carondelet Street and Valance Street into Lots 11-B
and A-5

Submitted November 19, 1983
Surveyor Gilbert, Kelly & Couturie, Inc.

T.A. 12-7-83 F.A. 4-5-84 Rat. 4-18-84

Carrere, Richard J. Jr. Mr. & Mrs. S.D. 41/83
Dunn, Edward Mr. & Mrs

Lots 11, 12, & A-3 Sq. 439 Bouigny Sixth
M.D. BB: Baronne St., Cadiz St., Carondelet St.
& Valance St. into 11-A & A-4

Submitted : April 6, 1983
Surveyor: Gilbert, Kelly & Couturie Inc.,
Surveying & Engineering

Cert, 5-18-83 Rat. 6-1-83

Carriage Homes Builders, Inc.

Z.D. 65/86

To subdivide lots 17 and 18, Square C, Lakewood Country Club Estates, Fifth M.D. BB: Lakewood Estates Dr., Lakewood Country Club, proposed Tullis Dr. and Lennox Blvd. into lots 17-1 and 18-1.

Submitted June 26, 1986

Surveyor: J.J. Krebs and Sons, Inc.

Cert. 7/17/86 COB 825. Folio 593 7/18/86
RAH: 8/5/86

Carriage Homes Builders

SD 66/85

Resubdivision of Lots 17,18,19,20,21 and 22, Square B, Lakewood Country Estates, Fifth M.D. BB: Lakewood Estates Drive, Lennox Blvd., Lakewood Place (side) and Lennox Estates Drive into Lots 18-1,19-1,20-1, 21-1, and 22-1.

Submitted: June 6, 1985

Surveyor: J.J. Krebs and Sons, Inc.

Certified - 6/27/85 Ratified 7-9-85
COB 801 FSLD 283 7-15-85

Carriage Homes Builders, Inc.

SD 127/84

See subdivision docket 127/84 Donald Bergsman and
Carriage Homes Builders, Inc.

Carriage Homes Builders, Inc.

SD 110/84

To subdivide lots 25,26 and 27, Square B. Lakewood Country Club Estates. Fifth M.D. Lakewood Estates Drive, Lakewood Place Drive and Lennox Blvd into lots 25-A and 27-A.

Submitted: July 17, 1984

Surveyor: John F. Marshall

Cert. 8-2-84

Ratified: 8-15-84

Carriage Homes Builders

SD 58/84

To subdivide Lots 5A-2-2 Cypress Acres Subdivision
Section 3, Fifth M.D. BB: Westbend Parkway, Wall
Blvd., Cypress Acres Drive and Vespasian Street into
Lots 5-1, 5-2, 5-3, and 5-4.

Submitted: April 13, 1984

Surveyor: J.J. Krebs and Son, Inc.

T.A. 7-18-84 F.A. 8-6-84 Rati 8-15-84

Carriage Homes

SD 12/84

Resubdivision of Lots 55, 56 and 57, Square B, Lakewood Country Club Estates, 5th M.D. BB: Lakewood Estates Drive, Lakewood Place, Lakewood Estates Drive and Lennox Blvd. into Lots 55-A and 57-A

Submitted: February 8, 1984

Surveyor: J.J. Krebs & Sons, Inc.

Cert. 2-22-84 Rat. 3-7-84

Carriage Homes Builders, Inc.

SD 156/83

Resubdivision of Square A lots 24, 25, 26 &
27 Lakewood Country Club Estates, 5th.
M.D. Lennox Blvd (side) Norman Canal (side)
& Lakewood Country Club (side) into Lots
24A, 26A, & 27A.

Submitted December 14, 1983

Surveyor J.J. Krebs & Son, Inc.

Cert. 12-30-83 Rat. 1-18-84

Carriage Homes Builders, Inc.

SD 141/83

Resubdivision fo Lots 51, 52 & 53, Square B Lakewood
Country Club Estates. 5th. M.D. BB: Lakewood
Estates Drive, Lakewood Place
and Lennox Blvd. into Lots 51-A and 53-A.

Submitted November 2, 1983

Surveyor J.J. Krebs & Sons, Inc.

Cert. 11-15-83 Ratified 12-7-83

Carriage Homes Builders, Inc.

SD 97/83

Resubdivision of Lots 58 and 59 Square B, 5th
M.D. BB: Lakewood Estates Drive, Lennox Blvd.,
Lakewood Place into Lot 58-A.

Submitted: July 21, 1983

Surveyor :J.J. Krebs & Sons, Inc.

Cert. 8-2-83 Ratified 8-3-83

Carriage Homes Builders Inc. SD 61/83

Resubdivision of Lots 1-A, 2-A and 3-B
Square 1 Tall Timbers Extension Aurora
Plantation. Fifth M.D. Tullis Drive, North
Boundary Subd. and Cypress Grove Court into
Lots 1-B, 2-B and 3-C.

Submitted: May 13, 1983

Surveyors: J.J. Krebs & Sons Inc.

Cert. 5-27-83 Rati. 6-15-83

Carriage Homes Builders, Inc. SD 60/83

Resubdivision of Lots 4 and 5 Square 1 Tall
Timbers Extension. Fifth M.D. BB: Cypress
Court, Timber Grove Dr., Intracoastal Canal
R/W into Lot 4-A

Submitted: May 13, 1983
Surveyors: J.J. Krebs & Sons

Cert. 5-27-83 Rat: 6-1-83

Carriage Homes Builders

S.D. 14/83

Lot 354-A1, Sq.K, Section 4, Fifth M.D.,
BB: Lennox Blvd., Everglades Dr.,
Yellowstone Dr., and Norman Canal(side)
into Lots 352-A, 353-A, 354-A, 355-A, &
356-A

Submitted: Jan. 25, 1983

Surveyor: John Marshall(J.J.Krebs)

Cert. 2-23-83 Rat. 3-2-83

CARRIAGE HOMES BUILDERS, INC.

S.D. 142/81

Lot 354-A, Square K, Park Timbers, Fifth M.D.,
BB: Lennox Blvd., Everglades Dr., Yellowstone
Dr.(side) and Norman Canal(side) into Lots
360-A, 359-A, 358-A, 357-A & 354-A1

Submitted: Sept. 8, 1981

Surveyor: John F. Marshall (J. J. Krebs)

Certified 9-28-81 Ratified 10-7-81

CARRIAGE HOMES

S.D. 157/80

Lots 354 thru 364, Square K, Park Timbers,
Section 4, Fifth M.D., BB: Lennox Blvd., Ever-
glades Dr.(side), Yellowstone Dr.(side), and
Norman Canal(side) into Lots 364-A, 363-A, 362-A,
361-A and 354-A

Submitted: oct. 17, 1980

Surveyor: John F. Marshall

Certified 10/31/80, Ratified 11/5/80

CARRIAGE HOMES CONSTRUCTION CO., INC.
S.D. 49/77

Lots 5-A-2, Square A, Garden Oaks, Fifth
Municipal District, BB: Carriage Lane, Garden
Oaks Dr. and Gen. De Gaulle Dr. into Lots 505,
506, 507 and 508.

Submitted April 1, 1977

Surveyor J. J. Krebs

Certified - 5/9/77

Carriage Homes Construction Inc. S. D. 85/77

Lot 5 -A -3, Square A, Garden Oaks , Fifth Municipal District, bounded by Garden Oaks Drive, Seine Dr. , Ohio and Carriage Lane into Lots 516, 517, 518 and 519.

Submitted June 20, 1977

Surveyor: J. J. Krebs, Inc.

Certified 7/11/77

Carriage Homes Builders, Inc. S.D. 142/82

Lots 299-A, 300-A, and 301-A, Square G,
Park Timbers, Section 2, Fifth M.D., BB:
Yosemite Dr., Kings Canyon Dr., Olympic
Court(side) and Everglades Dr.(side) into
Lots 300-B and 301-B

Submitted: Sept. 22, 1982

Surveyor: (John Marshall) J.J.Krebs

Cert 10/11/82 Rat 10/20/82

Carraige Homes Construction Co., Inc. S.D. 123/77

Lot 5-A-5, Square A, Garden Oaks Fifth Municipal District, BB: Carriage Lane, Garden Oaks Dr., and Seine Dr. into Lots 513, 514, and 515

Submitted August 8, 1977

Surveyor J. J. Krebs

certified 9/30/77

Ratified 3/15/78

CARRIAGE HOMES CONSTRUCTION, INC. SD 5/78

Lot 5-A-4, Sq. A, Garden Oaks Addition, Fifth M.D.,
BB: Carriage Lane, Garden Oaks Dr., Gen. DEGaulle
Dr., & Heritage Lane(Lot 5-A-4 from S.D. 90/76)
into Lots 509, 510, 511 & 512

Submitted: January 10, 1978

Survey: J. J. Krebs & Sons, Inc.

Certified: 3/3/78

Ratified: 4/5/78

CARRIAGE INVESTMENTS

S. D. 84/78

Lots 1, 2, and 3, Square A, Park Timbers,
Section 1, Fifth Municipal District, BB: Park
Timbers Dr., Gen. De Gaulle Dr., and Algiers
Outfall Canal into Lot A

Submitted May 16, 1978
Surveyor J. J. Krebs

T.A. 6/21/78

Rescinded T.A. 12-3-80

Carriage Investments

SD 96/77

Lot X, Square H, Park Timbers Subdivision, Fifth M. D.
BB: Glacier Court, Kings Canyon Drive, Olympic Court,
and Yellowstone Drive into lots 323-A, 324-A and
325-A

Submitted-June 27, 1977

Surveyor-J J Krebs, Inc.

Certified 7-11-77

Notified 8-17-77

CARRIAGE INVESTMENTS

S.D. 35/77

Lot 3, Square A, Garden Oaks Addition, Fifth
Municipal District, BB: Garden Oaks Drive, Gen.
De Gaulle Drive, Ohio St. and Seine Dr into
Lots 3-A and 3-B

Submitted March 3, 1977

Surveyor J. J. Krebs

Certified - 3/23/77

CARRIGAE INVESTMENTS

S.D. 35/77

CARRIAGE INVESTMENTS & HENRY S. D. 66/76

M. WALTEMATH

Resubdivide Lot 5, Sq. A, Garden Oaks, Fifth
Municipal District, Generally B.B.: Garden Oaks
Dr., Seine Dr., and Gen. DeGaulle Dr., into
5 lots, Lot 501, 502, 503, 504, and 5A.

Submitted July 23, 1976

Surveyor J. J. Krebs & Sons, Inc.

Final Approval 9/14/76

Carriere, Arie, et. al.
(Ramoneda, Cheheardy, & Young)

S.D. 18/74

Lot X-4, Sq. A, Third Municipal District, BB.
Chef Menteur Hwy., Stemway Dr., and Warfield
St., into Lots X-4A and X-4B.

February 21, 1974
Curry Dixon

CARRIGEE--PEYROUNIN

DKT 86/60

3rd Dist., Sq. 919

N. Prieur, Music, N. Johnson, & Arts Sts.

Approved 6/1/60

Ratified 6/28/60

CARROLL PLACE

SEE: RAGUSA, A. J.

DOCKET 205/55

Carrollton Homestead Assoc.


S.D. 36/88

Resub. of lots E & 16, Square 354, Second M.D. BB: N.
Broad St., St. Philip St., (side), N. White St., Belle-
chasse St. (side) and Ursulines Ave.(side) into lots E-1 &
16-A

T.A. 6/7/88, J.A. 8/2/88 R.A. 8/23/88
COB 821 2010 203

Submit:4/28/88

Surveyor:Gilbert,Kelly & Couturie, Inc,



Carrollton Presbyterian Church & SD 141/70
Mrs. Melvin O. Frank

See: SD 141/70 - Frank , Mrs. & Carrollton Presbyterian
Church

CARROLLTON REALITY CO

DKT 241/53

sq 816

Olympia, Murat, Banks, & Palmyra Sts.

Certified 2/12/53

Ratified 3/30/53

CARSON, MR. & MRS. STEPHEN

S.D. 126/80

Lots Pts A, B, and C, Square 3654, Third M.D.,
BB: Timoleon St., Touro St., Mirabeau Ave.(side)
and Pauger St.(side) into Lots A-1 and C-1

Submitted: Sept. 5, 1980

Surveyor: Errol E. Kelly

Certified 9/18/80

Ratified 10/1/80

CARTER, ADRIAN

DKT 248/56

3rd Dist., Sq. 5

Pratt Dr., Prentiss Ave., London Ave., & Fillmore Ave.

Certified 9/21/56

Ratified 10/2/56


Cartër, Jr. Henry Zac M/M
Park Place, Inc.

S.D. 76/88

Resub. of lots A-4-C & A-4-X2, Lakratt Tract, Section 24,
(formerly N.O. Lakeshore Land Co. Subd.), Third M.D.BB:
Read Blvd., Lake Forest Blvd. (side), Farrar Road (side)
and Dwyer Road into lots A-4-C-1 & A-4-X3

CERT. 12/22/88, R.A. 1/17/89
Inst. # 408 - 1/11/89

Submit : 11/17/88
Surveyor: Dading, Marques & Assoc



DKT 18/53

[illegible]

CARTER, J. F.

DKT 3/53

VOID PREVIOUSLY SUBMITTED UNDER DKT 104/52



Carter, Linda (et al)

S.D. 65/98

Resubdivision of lots 3, pt.4 & pt. 2 (A), square
491 Third m.d. bb: Marais, Spain, St. Roch and
Urquhart Sts.. into lots 3-A & 2-A

Submitted: 7/13/98

Surveyor: Couturie

CARTER, LEONARD

DKT 116/56

3rd Dist., Sq. 4605

Baccich, Presburg, Peoples Ave., & Athis St.

Certified 4/26/56

Ratified 5/1/56

CARTER, MRS. MURIEL

DK. 98/56

2nd Dist. Sq. 15

West Park Place, Navarre St., Central Park
Place, Hidalgo St.

Certified: 4/5/56
Ratified: 4/10/56

Carter, Philip D. &
Bowker, Eleanor L.

S.D. 11/90

Resub, of lots 20 & A, Square 76, Second M.D. BB:
St. Philip St., Bourbon St., (side) Dumaine St.
and Dauphine St. into lots 20-A & A-1

T.A. 4/10/90, F.A. 6/14/90, R.A. 7/10/90

INSTR # 21804 - 6/18/90

Submit: 3/21/90

Surveyor: Gilbert, Kelly & Couturie, Inc.


CARTER, PHILIP

S.D. 42/82

see Neitzschman, Mr. & Mrs. Harold & Carter,
Philip

CARTIER AVE

SEE: OWENS BLVD & CARTIER AVE DKT 4/49



CARUSO, MRS. ANNA NAPOLI

DKT 255/54

Sq. 3421

Frenchman, Carnot, Sumpter, & Elysian Fields.

Certified 11/10/54

Ratified 12/14/54

CARUSO-BOYD

DKT 278/56

3rd Dist.

Tricou, N. Prieur, N. Johnson, & St. Maurice Sts.

Certified 11/19/56

Ratified 11/27/56

CARUSO-BOYD

DK. 70/56

3rd. Dist. Sq. 965

N. Johnson, Tricou, N. Prieur & St. Maurice

Denied: 3/20/56

CARUSO & LASSALLE

DKT. 23/65

3rd Dist., Sq.1026

Touro St., N. Johnson St., Frenchman St., & Interstate
Hwy.

CARUSO, LOUIS

DK. 11/59

3rd. Dist. Sq. 246

Dauphine, Tricou, St. Maurice, Burgundy

Certified: 2/9/59

Ratified: 2/18/59

CARUSO, LOUIS

DK. 10/59

3rd. Dist. Sq. 215

Tricou, Dauphine, Delery, Burgundy

Approved: 1/26/59

CARVER LINE

Dkt 19/60

Resub West Side

3rd Dist., Sqs. 2,4,6,8, & 10

Revised Tentative Approval 2/25/60

Preliminary Approval 2/25/60

Revised Tentative Approval 2/25/60

Ratified 3/14/60

CARVER LANE

DK. 185/59

3rd. Dist. Sq. 2-11

East. Darby Rhodes Subdivision & W. Orangedale Additions
Subdivisions

Tenative approval: 11/30/59

Recinded: 1/20/59


Inactive

CARVER LANE SUBDIVISION

DKT 199/58

3rd Dist., Arpent 21 & part of Arpent 23
Chef Hwy, Rhodes Drive, Wilson Ave., & Dwyer Rd.

Tentative Approval 12/11/58
Preliminary Approval 12/30/58
Final Approval 3/25/59



CARVER, MR. & MRS. MARSHALL H., JR.
S.D. 24/80

Lots 4, 5, 6 and Pt. 1, Square 212, Seventh
M.D., BB: Birch, Dublin, Green Sts. and
S. Carrollton Ave. into Lots 4-A and 6-A

Submitted: February 26, 1980
Surveyor: John J. Avery, Jr.

Eager, Caryl

SD 106/85

To subdivide Lots 81, 82 and 83, Square No. 1 Edgewood Park (West Side), Third M.D. BB: Clematis Street, Montpelier Street, Piedmont Drive (side) and Gentilly Blvd., (side) into Lots 81-A and 82-A.

Submitted: October 3, 1985

Surveyor: Walker and Avery, Inc.

CASANAVE, ALICE MAE

DKT 28/64

3rd Dist., Sq. 4468

Prentiss, Lafaye, Athin, & Baccich Sts.

CASBON, MR. & MRS. JOHN and
SHALETT, JAY

S.D. 83/82

Lots 3-A and M, Square 258, Third M.D.,
BB: Dauphine St., Spain St., Bugundy St.
and Mandeville St. into Lots 3-B and M-1

Submitted: June 2, 1982

Surveyor: (everett Treigle) Gilbert, Kelly & Couturi

10/22/82 Cert
11/3/82 Rpt.

CASBON AND COMPANY, INC.

Lot 27-A, Square D, Eastshore Village, LaKratt
Tract, Third Municipal District, bounded by Morrison
Road, Avon Park Blvd., Curran Rd. and Vincent Rd.
into Lots 27 and 28 . Amendment to RPC Z. D. 30-76

Surveyor: Harris and Varisco

Submitted May 16, 1977

Certified 5/24/77

(Caserta, Salvatore F.)

53/83

~~GENERAL CONSTRUCTION SERVICES, INC.~~

Lot 22 Square 3 North Shore Properties Inc.,
West Addition BB: by Waldo Dr., Leon C. Simon
Dr., Wainwright Dr., and Robert E. Lee Blvd.
into Lots 22-A and 22-B, *Third M.D.*

Submitted: May 2, 1983

Surveyors: Universal Land Surveyors, Inc.

T.A. 5-18-83 F.A. 2-16-84 Ret. 3-7-84

Casey, Dr. Dennis, Jr.

S.D.19/91

See Subdivision Docket 19/91 The 4022 Canal Mid-City
Professional Building Partnership, Dr. Dennis Casey, Jr.,
and the Succession of Dorothy Frentz Casey

Casey, Succession of Dorothy Frentz

See Subdivision Docket 19/91 The 4022 Canal Mid-City
Professional Building Partnership, Dr. Dennis Casey, Jr.,
and the Succession of Dorothy Frentz Casey


S.D. 82/88

Casey, Pamela V.
Hartnett, Pamela S.
Hartnett, Steve

Resub. of lots 4,5,6,1 & 10, Square 149, First
M.D. BB: Camp St., Orange St. (side) Magazine St.
(side) Richard St., (side) and Felicity St. into
lots 4A & 10A

T.A. 1/17/89, F.A. 4/13/89, RAH 4/18/89
Instr. # 3800, 4/13/89

Submit: 12/30/8
Surveyor:Dading, Marques & Assoc.



Casey, Roy M/M

SD 145/84

Resubdivision of lots 1 and 2, Square 787, 1st.
M.D. BB: S. Solomon Street, Baudin Street, (side)
S. Hennessey Street (side) and Banks Street into
lots 1-A and 2-A.

Submitted October 16, 1984
Surveyor J.J. Krebs and Sons, Inc.

Denied 11-7-84

Casey, Mr. & Mrs. Roy C.

SD72/83

Resubdivision of Lots 1 & 2 Square 787 1st.
M.D. BB: S. Solomon St., Baudin St.,
S. Hennessey St., and Banks St. into Lots 1-A,
1-B, & 2-A.

Submitted: May 26, 1983

Surveyor : J.J. Krebs & Sons, Inc.

Denied 7/20/83
10/6/83 CC Appeal heard
5/2/84 Withdrawn

CASEY, MR. & MRS. ROY

S.D. 180/82

Lots 1 and 2, Square 787, First M.D.,
BB: S.Solomon St., Banks St., S.Hennessey
St., and Baudin St. into Lots 1-A
and 2-A

Submitted: Nov. 30, 1982

Surveyor: J.J.Krebs

*Denied 1-5-83
Property resubmitted under
S.D. 72/83*

CASEY, THOMAS A.
ST. LUKE'S BAPTIST CHURCH

DK. 104/59

SQ. 1423

Law, Lamarche, N. Dorgenois, Caffin

Certified: 6/2/59

CASCHIO, JONN ET ALS

DKT 142/52

Sq. 1052

Frenchman, N. Galvez, Touro & N. Miro Sts.

Certified 7/17/52

Ratified 9/2/52

CASHIO, SAMUEL S., & SHAW, T. A.

DKT 122/54

Sq. 111

Calhoun, Palmer, Clara, & Magnolia Sts.

Certified 6/7/54

Ratified 7/13/54

CASHIO, L. THOMAS, M.D.

S.D. 130/80

Lot 84, Square A, Section 3 and Lot 365 and 366,
Square K, Section 4, Park Timbers Subdivision,
Fifth M.D., BB: Yellowstone Dr., Everglades
Dr., Lennox Blvd., and Kings Canyon Dr.(side)
into Lot 84-A

Submitted: Sept. 12, 1980

T.A. 11-5-80

Surveyor: John Marshall

11-2-83 Rescinded

CASSAGNE, CHARLES E., JR.

DKT 109/50

CASSAGNE, CHARLES E., JR.

DKT 108/50

CASSARD, MRS. M. E. B.

DKT 56/54

Sq. 273

Louisville, Louis XVI Harrison & French Sts.

Certified 3/19/54

Ratified 4/29/54

Castano, Mr. & Mrs. Marco T. S.D. 90/79

Square No 147, First M.D. BB: Felicity St, Constance St. (side) and Richard St. into Lots Y and ~~A~~ Z .

Submitted: July 25, 1979

Surveyor: Coleman Kuhn

Certified 9/11/79

Ratified 10/3/79

CASTELLANOS, MRS. A.

DKT 176/57

6th Dist., Sq. 192

S. Gayoso, S. Salcedo, Jena, & Fontainbleau Dr.

Certified 10/10/57

Castanza, Mr. & Mrs. A1

S.D. 132/79

Lot 2 and 3, Square 1, Tameron Sub. , Third M.D. BB:
West Tameron Blvd. , South Tamerson Blvd. , and
I -10 into Lots 2=A and #-A.

Submitted: October 5, 1979

Surveyor: Universal Engineers, Inc.

CASTLE COURT SUBDIVISION

DKT 180/60

3rd Dist., Sq

Gwain Dr., Grant St. Lancelot Dr., & Chef Hwy

Tentative Approval 12/28/60

Preliminary Approval 3/17/61

Final Approval 8/24/60

CASTLE MANOR

DKT 51/50

CASTLE MANOR EXTENSION

DKT 140/58

3rd Dist.Sec. 1-9

Chef Hwy, Cerise, Charlene Dr., & Dwyer Rd.

Tentative Approval 11/17/58

Preliminary Approval 11/17/58

Final Approval 1/20/59

Revised Final Approval 6/1/60

Ratified 6/28/60

CASTLE MANOR ADDITION

DKT 155/55

3rd Dist.

Charlene, Grant & Hammond

Tentative Approval 6/28/55

SEE: DOCKET 51/50

CastNet Seafood, Inc.

S.D. 15/97

Resubdivision of lots 7 thru 26, and a portion of lot F, Square 51, Edgelake Subd., third M.D. BB: Hayne Blvd., Lafourche, Wales and Lady Gray Sts. into lots 21-A, 23-A, 25-A, F-1 and F-2

Submitted: 2/14/97

Surveyor: Dading Marques

Lat. 4/22/97

Inst. # 138565

C.A.

4/16/97

4/22/97

CASWELL, William J.

Dk. 170/65

Square 318, Riverside Subdivision, Fifth Mun. Dist.
bounded by Patterson Dr., Walter, Bailey and Ernest
Sts.

Lots A, B and C out of farm lot F.

S.D. 9/81

Succ. of N. Castrogiovanni and
McGoey, Phillips and Phillips Jr.

Lots 4&5, Sq. 579, First M. D., BB;
Cleveland Ave., S. Dorgenois St., Palmyra St.
and S. Rocheblave St. into Lots 4-A & 5-A.

Submitted: Jan. 16, 1981
Surveyor: Gilbert, Kelley & Couturie, Inc.

Certified 2/23/81
Ratified 3/4/81

CATALANO-VON-SCHLEMMER

DK. 44/56

3rd. Dist. Sq. 1182

St. Bernard, N. Miro, N. Tonti, Havana

Certified: 2/16/56

Ratified: 2/28/56

CATALANOTTO, MR. & MRS. GIOVANNI

DK. 196/59

2nd Dist. Sq. 228 Lakeview

Memphis, French, Gen. Diaz, Germain Sts.

Approved: 12/18/59

CATALANOTTO, G. & KARL, C.P., ET AIS DKT 124/53

Sq. 288

Germain, Memphis, Franck, & Gen Diaz Sts.

Denied 5/26/53

JOSEPHINE CATLANOTTO

DKT. 35/64

7th Dist. Sq. 41, Metairie Park

BB 12th St., Bellaire Dr., 10th St. & Avenue(side) C

Catholic Society of Religious & Literary Education
S.D. 75/82

Undesignated Lot, Square 150, Fourth M.D.,
BB: Magazine St., Fourth St., Camp St.,
Third St. into Lots R, S and T

Submitted: May 14, 1982

Surveyor: :(Errol Kelly) Gilbert, Kelly & Couturie

T.A. 6-6-82 F.A. 6-22-82

CATHOLIC SOCIETY OF RELIGIOUS SD 197/77
AND LITERARY EDUCATION

Square 128, Portion of Aurora Gardens, Fifth M.D., BB:
Simpson Place, Stratford Pl., Aurora Dr. & Norman
Canal into Lots A & B

Submitted: December 28, 1977

Survey: Gandolfo, Kuhn, Luecke & Assoc.

Final Approval: 2/2/78

Ratified: 3/15/78


The Catholic Society of Religious and Literary
Education

Docket 7/68

Sq. 128, Portion of Aurora Gardens, 5th Mun. Dist.,
bounded by Norman Canal, Aurora Drive, Stratford Place,
and Simpson Pl. (Cut-off Rd.).

Lots A & B out of Square.

Surveyor: Gandolfo, submitted 2/2/68



CATHOLIC SOCIETY OF RELIGIOUS &
LITERARY EDUCATION

DKT 212/57

3rd District

Certified 12/10/57

Ratified 1/22/58

CATHOLIC SOCIETY OF RELIGIOUS &
LITERARY EDUCATION

DKT 211/57

3rd Dist., Sq. 10

Vista Park, Paris, Prentiss, Chamberlain Dr., & Burbank

Certified 12/10/57

Ratified 1/22/58

CATHOLIC SOCIETY OF RELIGIOUS &
LITANY EDUCATION

DKT 4/57

3rd Dist., Sq. 10

Burbank Dr., Prentiss, Paris & Chamberlain Dr.

Certified 1/11/57

Ratified 1/22/57

CATON COURT

DKT 134/60

3rd Dist., Sq 2692

Tentative Approval 10/26/60

Preliminary Approval 1/4/61

Final Approval 4/13/60

CAUSEY, F. B.

DKT 59/57

5th Dist. Sq. 27

Arizona, Amazon, Farragot, Memorial Park Drive

Certified 4/22/57

Ratified 5/7/57

Cavalier Development Corporation

SD 65/71

Lots 32, 33 and 34 Westchester Place, 5th M.D., bb
Oxford Place, Westchester, Street, Rhodes Avenue,
and Falmouth Drive into Lots 34A and 32A.

Submitted: April 30, 1971

Surveyor: Charles T. Nelson


Cavalier Developement Corp.
(Lyman Ellzey)

55/69

Westchester Place Subdivision, Aurora Gardens
5th M. D. bb: Rhodes, Westchester, Norl and and
Aurora. Lots 35A and 36A from former Lots 35 and 36/

Submitted April 30, 1969

Surveyor: Ellzey



MR. & MRS. FELTHUS CAVALIER

DKT. 11/69

and

MR. E. J. McCARTHY and

MR. E. J. McCARTHY, JR.

Sq. 14, Rosedale Subdivision, 3rd. M.D., Lots 19, 20, 39,
and 40, ~~1881~~ bb America, Sel~~1881~~ Dale and Dreaux Sts., into
Lots 19A, 20A, 39A, 40A.

SURVEYOR: JOHN E. WALKER

Submitted: 1/23/69

CAVANAHA, JOHN W.

DKT 115/57

3rd Dist., Sq. 1799

Lesseps, N. Roman, France, & N. Derbigny Sts.

Certified 7/3/57

Ratified 7/16/57

CAVANAUGH, W. B. & J. W.


DKT 61/51

Angelo Cavaretta, & Joseph J. Relle Docket 134/67

Sq. 5, Orleans Place Sub., 5th M.D., bounded by
Simpson Pl., Sagebrush St., Wilson and Lupine Sts.

Lots 33-A and 35-A out of existing lots 32 thru 36.

Surveyor: Krebs, submitted 9/5/67



CAWLEY, ARDATH, S.D. 3/77
MARKEL, Merlin R. and Norbert W.

Lots M-3, M-4-B and M-5-D, Square 149,
Sixth Municipal District, BB: S. Rendon St.,
Tahlia St., S. Jefferson Davis Parkway and
Melpomone St. into Lots M-4-C and M-5-E

Submitted January 4, 1977
Surveyor Errol Kelly

Final Approval - 1/28/77
Revised Final Approval 5/16/77

Cayce, Marilyn

S.D. 44/98

See: Rita Scanlan, Mary K. Scanlan & Stephen
Scanlan

CAZAUBON, WILLIAM ERBY

DKT 82/60

5th Dist., Cazular Tract
Newton Hwy, Gen. Meyer, Williams Tract, &
Gallenhouse Tract

Denied 5/31/60

Approved City Council Action 6/16/60

Signed 5/4/61

Celentano, Mrs. Ruth

S.D. 132/82

Lots 1, 2 and 8, Square 550, First M.D.,
BB: Palmyra St., S.Miro St., Banks St.,
and S.Tonti St. into Lots 1A and 2A

Submitted: Aug. 27, 1982

Surveyor: John Luecke (Gandolfo, Kuhn & Luecke)

Cert. 10-8-82

Rat. 10-20-82

Celementano, R. A.

DKT 44/53

Markey, R.

Sq. 550

Palmyra, S. Miro, Banks, & S. Tonti Sts.

CELINO, MR. & MRS. FRANK A.

See Subdivision Docket 11/92 Crescent Auto Parts, Inc.,
Mr. & Mrs. Frank A. Celino and Mr. & Mrs. Joseph R.
Celino

CELINO, MR. & MRS. JOSEPH R.

See Subdivision Docket 11/92 Crescent Auto Parts, Inc.,
Mr. & Mrs. Frank A. Celino and Mr. & Mrs. Joseph R.
Celino

CENTANNI, ESTATE

DKT 108/52

Sq. 391

Belfast, Cambronne, Apricot, & Dante Sts.

Approved 7/3/52

Centanni, Anthony J.

See Subdivision Docket 36/92 Philip J. Centanni, et al

Centanni, Antoinette C.

See Subdivision Docket 36/92 Philip J. Centanni et al

CENNI, PETER

DKT 261/55

4th Dist. Sq. 230

Carondelet, Washington, St. Charles, & Fourth Sts.

Certified 11/29/55

Ratified 12/15/55

Centanni, Philip J., Antoinette C. Centanni, S.D.36/92
Carolyn C. Stevens, Rose G. Centanni, Anthony J.
Centanni, Theresa C. Bernadas & Louis C. Vignes

Resub. of lots 21, 22, and 23, Square 788, First M.D.,
bounded by: D'Hemecourt, S. Solomon, Baudin and S.
Hennessey Streets into lots A, B, and C.

T.A. 10/27/92
F.A. 2/8/93
Rat 3/9/93
Jute # 65907 (3/10/93)

Submitted: August 28, 1992

Surveyor: Gilbert, Kelly & Couturie', Inc.

Centanni, Rose G.

See Subdivision Docket 36/92 Philip J. Centanni, et al

Centerport Properties, Inc.

S.D. 4/73

Lots 17 thru 28, 31, 32, and 32-A, Square 207, Third
Municipal District, BB: Grant Ave., Hornuff St.
East Property Line of Subdivision and Almonaster Ave.
into Lots A and B

Submitted January 11, 1973

Surveyor Don Garland

Rescinded - October 17, 1973

CENTINEO, JOHN

DKT 98/58

5th Dist., Sq. 179

Belleville, Diana, Vallette, & New ton Sts.

Certified 6/18/58

Ratified 6/25/58

Central City Housing Development S.D. 88/95
Corporation

Resub of lots G, H, I, J, K, L, M, N, O, P, Q
and R into lots HG-1, IH-1, KJ-1, LK-1 MN-1,
NO-1, PQ-1 and QR-1, Square 417, Fourth M.D. BB:
Jackson Avenue, First, S. Derbigny & S. Roman
Sts.

Submitted: 11/29/95
Surveyor:

Central City Housing Development S.D. 129/97
Corp.

Resubdivision of lots E & 4, on Square 347,
(old square 23-B) in the Fourth M.D. BB:
Jackson Ave., Josephinek Freret and LaSalle
Sts. into lot 4-E

Submitted: 12/30/97
Surveyor: E. Treigle

CENTRAL CONGREGATIONAL CHURCH

DKT 145/52

J. V. HARNS

Sq. 306

Bienville, N. Rocheblave, Conti, & N. Tonti Sts.

Certified 7/24/52

Ratified 9/2/52

CERES INVESTMENT, LLC

S.D. 34/93

Resubdivision of lots 4-A, 5-A, and 6-A, Venetian Isles,
Section 3, Third M.D., BB: Old Spanish Trail, Murano Rd.,
Lucrino Dr., and Alba Rd., into lots 4-A-1 and 6-A-1.

T.A. 6-22-93

F.A. 8-23-93

Ret 6-14-94

Justi # 75110 (9-13-93)

Submitted: 5/25/93

Surveyor: Dading, Marques and Assoc.. Inc.

CERISE, C. H., JR

DKT 101/50

CERISE, JOHN F.

DK. 93/52

Sq. 54

Catina, Conrad, West End, Robert E. Lee

Certified: 5/13/52

Ratified: 8/12/52

CERISE, J. T.

DKT 88/50

CERISE SUBDIVISION

DKT 284/56

3rd Dist.

Certified 11/26/56

Ratified 11/27/56

CERISE SUBDIVISION

DKT 8/54

Arpents 12 & part of 50
Dwyer Rd., & Chef Hwy.

Approved 12/29/54

Cerniglia Family Trust

S.D. 112/97

See: Frank Mumfrey, Pam Hayne, C.Peck Hayne

Cerniglia; Mary G., Mary P., &
Samuel Joseph,

SD 46/70

Square 423, Lakeview, 2nd. Municipal District, bounded
by : Canal Blvd., Florida Ave., Hawthorne Ave. and Home-
dale Ave. Lots 37, 38 and A into 38-A.

Submitted: April 21, 1970

Surveyor: J.J.Krebs

CERNIGLIA, MRS. MARY

DKT 124/55

5th Dist., Plot 2, Aurora Gardens

Certified 5//8/55

Ratified 5/31/55

CERNEGLIA, MR. SAM
GIORDANO, Mrs. Lynn

S.D. 39/78

Lots A & B, Square 96, Fourth M. D., BB: Fourth St.,
Laurel ST., Third St. and Annunciation St. into Lots
A-1 and B-1

Submitted: March 3, 1978

Survey: Gilbert, Kelly & Couturie

CERRETA, ALFRED

DKT 69/50

SEE: Docket 43/50

CERRETA, ALFRED
PINE VILLAGE

DKT 67/50

CERRETA, ALFRED

DKT 50/50

CERRETA, ALFRED
(Pine Village)

DKT 48/50

CEUVAS, Mr. and Mrs. Raymond and S.D.100/74
MAGNON, John L.

Lot 3, Section 11, Third Municipal District, Lakeshore
Land Co., Tract, BB: Wales St., Lamb Road, Hayne
Blvd., and Curtis Drive into Lots 3-A and 3-B

Submitted L October 15, 1974
Surveyor J. J. Krebs

Certified Feb. 25, 1975

Ratified April 2, 1975

Chabaud, Suzanne
Kemery, Timothy D.
Weber, Glen P.
Webber, Mary K

S.D. 2/99

Resubdivision of lots 32 & 33, into lots 32B1,
32B2 and 33B, delacroix Plantation, in the
Fifth M.D. BB: Willow Drive, 50' Public Road
(side) and 30' Road Reserve (side)

Submitted: 1/6/99
Surveyor: R. Edwards

Chaignaud, Mr. & Mrs. John E.

S.D. 54/90

Resub. of lots P-7-AA and K, Squares 468, 469, 488, 489,
1 and E, Parun Tract, Second M.D. BB: Jefferson Davis
Pkwy., Dumaine St., (side) Harding Dr., (side) and St. John
Court into lots P-7-AA-1 and K-1

T.A. 11-27-90

F.A. 12-11-90

Int. # 29682
(12-12-90)

Submit: 11/5/90

Surveyor: J.J. Krebs & Sons, Inc.

CHAIGNAUD, JULIE

DKT 49/57

2nd Dist., Sq. 468 -469-488

Jeff. Davis, St. John Ct., Harding Dr.

Certified 3/25/57

Ratified 4/2/57

CHAIGNAUD, MRS. JULIE (ESTATE OF MRS. PAULINE
PARUN)
DK. 91/56

2nd Dist. Sq. E

Harding, Jeff. Davis, Dumaine

Certified: 4/3/56

Ratified: 4/10/56

CHAIGNOUD,& DELUCA

DK. 2/59

2nd Dist. Sq. 438-469-488-489 & E

Dumaine, Harding, St. John Court, N. Jeff.
Davis Pkwy.

Certified: 1/15/59

Chalstrom, Dr. & Mrs. &
M/M Earl Perry, Jr.

S.D. 84/87

Resub. of lots A & X, Square 120; Seventh M.D.
BB: S. Carrollton Ave., Zimple St., Short St.,
and Freret St. into lots A1 & X1

T.A. 2/17/88, F.A. 3/7/88, Rat: 4/5/88
CUB 816, 2210 550 4/6/88

Submit: 12/11/87
Surveyor: Henry C. Eustis

Chamberlain & Goodyear

See: SD 118/70 - Goodyear & Chamberlain

ALLEN H. CHAMBERLAIN

6/29/66

Dkt. 68/66

FIFTH DISTRICT

BB: ALBANY COURT, ABBEY, DURBRIDGE AND CHELSEA DRIVES
SQ. 28

Lots 40-A and 41-A out of existing Lots 40 and 41.

CHAMBERS, Jimmy

S.D. 61/93

SEE: EXXON USA

Chambers, Jimmie L

S.D. 18/84

Lots 1, 2, F, E and D, Sq. 343, Fourth M.D.,
BB LaSalle St. . Third St. . Freret St. , and
Second St. into Lot F-1

Submitted Feb. 13, 1984

Surveyor: (Errol Kelly) Gilbert. Kelly & Couturie

T.A. 7-18-84 F.A. 10-24-84
C.O.B 799 Folio 595 11-5-85
Ratified 11-5-85

CHAMBLISS, Mrs. Charlotte

S.D. 25/77

Lot 28, Portion of 29, 39, 40, 41, Portion 42 and a Portion of Pinola Court (Parcel A), Square 742, First Municipal District, BB: Palmetto St., (Washington Ave.), Broadway St., Dixon St. and S. Telemachus St. into Lot 41-A

Submitted February 18, 1977

Surveyor James Couturie

Certified 4/28/77

CHAMPLIN, MRS. SEVA ELLIS
(ROTHCHILD)

DKT 254/56

3rd Dist., Sq. 446
Delery, Urquhart, Tricou, Marais Sts.

Certified 9/27/56
Ratified 10/2/56

Mr. & Mrs. George Chancley

S. D. 22/81

Lots 8, 9, 10 & 11, Sq. 1095, Third M. D.,
BB; Deslonde St., N. Miro, Tennessee St. &
N. Galvez St. into Lots 8-A, 10-A & 11-A.

Submitted: Feb9., 1981

Surveyor: Gilbert, Kelly & Couturie, Inc.

T.A. 4-1-81 F.A. 9-4-81
Ratified 9-16-81

CHANDLER, A. RUSSELL

SD 52/78

Lots 1 & 2, Square 49, Fourth M.D., BB: Fourth St.,
St. Thomas St., Third St. and Rousseau St. into Lots
1-A, 2-A and 2-B.

Submitted : March 14, 1978

Survey: J. J. Krebs & Sons, Inc.

T.A. 4/5/78

F.A. 8/2/79

Ratified 8/15/79

Chanove, Lucy T. & George

SD 105/83

Parcel 9A, Gentilly, Section 40, T12S-R12E
Southeast District, Third M.D., BB: Wilson
St., Old Gentilly Rd., America St., and
New Orleans Chef Menteur Hwy. into Parcels
9A-1 and 9A-2.

Submitted: August 18, 1983

Surveyor: Universal

T.A. 9-7-83 F.A. 11-3-83 Ratified 11-16-83

Chaplain, Leon A.
Chaplain, George C.
Chaplain, Frederick L.

Korndorffer et al
See S.D.39/86

To subdivide Lot R, Square 439, Second Municipal District, bounded by: Mystery Street, Grand Route St. John (side), Hagan Street (side), and ponce de leon into lots R1 and R2.

Submitted: 4-15-86
Surveyor: R.L. Shumann

A. A. Chapman

S.D. 3/76

Portion of Lot 4, Section 43, Third Municipal District,
BB: Old Gentilly Road, Viavant Line, Projection of
Flake Ave. and L. & N Railroad r/w into Lots 4-X and
4-Y

Submitted January 19 , 1976
Surveyor - J. J. Krebs

Mrs. R. L. Chapoit &
Mrs. Scott Robbins

Docket 122/68

Sq. 32, Metairie Park, 7th Municipal District, bounded
by 30th St., Ave. C, 28th St. and Bellaire Drive.

Lots S-1 and T-1 out of existing lots S and T.

Surveyor: Orr, submitted 9/17/68

CHAPOIT, & THERIOT

DKT 284/54

Sq. 32

30th, 28th, Avenue C & N. O. Public Hwy.

Certified 2/2/55

Ratified 3/3/55

Charbonnet, Mr. & Mrs. Clayton J. S.D.20/83

Lots C,D,E,F and N-2B2, Victory Drive
Plaza, Fifth M.D., BB: General DeGaulle
Dr. and Sandra Dr. into Lots N-2B2A and
N-2B2B

Submitted: Feb. 2, 1983

Surveyor: R.L. Schumann

Cent. 4-19-83 Rat: 4-20-83

CHARBONNET, CLAYTON J. S.D. 27/79

Lot N-2B, Victory Drive Plaza, Fifth M.D., BB:
General De Gaulle Dr. and Sandra Dr. (side) into Lots
N-2B1 and N-2B2.

Submitted: March 6, 1979
Surveyor: R. L. Schumann

Certified 4/27/79

Ratified 5/16/79

CHARBONNET, CLAYTON J. S.D. 155/78
+ the City

Parcel Z and a portion of S. Dorgenois St., Sq. 591,
First M.D., BB: Euphrosine, S. Broad, Calliope
and S. Dorgenois Sts. into Parcel Z-1.

Submitted: September 28, 1978

Surveyor: Errol E. Kelly

Certified 7-2-80 Ratified 7-16-80

Charbonnet, Garrett and Merritt

SD 100/84

To subdivide portion of lots 159 and 161. Third M.D.
BB: Chef Menteur Hwy. U.S. 90, Bullard Road, Paris
Road and Dwyer Road into lots 161-A and 161-B.

Submitted: June 25, 1984

Surveyor: Gandolfo, Kuhn, Luecke and Ass.

1A-8-15-84
1A-10-18-84
RAB-11-7-84

CHARBONNET, Harry N.

S.D. 60/72

HERBST, Mrs. Cornelia Carnahan

DARDIS, John Joseph

DARDIS, Rosemary Ann Charbonnet

Lots 9-A, 11, 12, 13, and 14-A 2, Square 109, Sixth
Municipal District, BB: Calhoun St, Magnolia St.
(side), Tulane University, and S. Robertson St.
into Lots 9-B, 12-B and 14-A 2.

Submitted - April 26, 1972

Surveyor - J. J. Krebs

Serial Approval May 8, 1972

CHARBONNET, ET AL

S.D. 75/79

Peter G. Charbonnet, Cecile M. Charbonnet Merritt,
Dorothy M. Charbonnet Garrett, Numa J. Charbonnet,
& Hilda M. Merritt

Arpent Lots 173, 175, & 177, Gentilly Lands, Third
M.D., BB Old Gentilly Rd., Paris Rd. & Chef
Menteur Hwy. into Lots P and 173-A

Submitted June 12, 1979

Surveyor Galdolfo, Kuhn & Lucke & Associates

T.A. 6/20/79

F.A. 7/5/79

Ratified 7/18/79

CHARBONNET, ET AL S.D. 92/76
(Peter G. Charbonnet, Jr., Mrs. Dorothy C.
Garrett, Mrs. Cecile C. Merritt, Numa J. Char-
bonnet and Hilda M. Merritt)

Arpent Lots 167, 169 & 171, Gentilly Lands, Third
M.D., BB: Old Gentilly Rd., Paris Rd. and the
L & N Railroad into Lots 171-A and R

Submitted October 26, 1976
Surveyor Gerald Dunn

Final Approval 11/5/76


Harry N. Charbonnet et al

Docket 88/67

Sq. 109, 6th M.D., bounded by S. Robertson, Calhoun,
Magnolia Sts. and Tulane University.

Lots 9-A, 16-B-1 and 14-A-1 out of existing lots 8, 9, 10,
14-A and 16-B.

Surveyor: Krebs, submitted 6/20/67



Charbonnet, Hunter N. M/M

SD 121/85

See Subidvision Docket 121/85 M/M Davis L. Jahncke, Jr.

T.A. 12-20-85 F.A. 12-31-85
COB 807 Folio 105 (1-27-86) Rat: 1-21-86

CHARLENE DRIVE EXTENSION

DKT 36/62

(Carl W. Nussbaum)

3rd Dist., Sq.

Grant, Knight Dr., Chef Hwy, & Arthur St.

CHARLENE SUBDIVISION

DKT 155/55

NOW KNOWN AS CASTLE MANOR ADDITION

John D. Charbonnet

S. D. 165/81

Lots 1B and 3B, Sq. A Audubon Blvd., Sixth M. D.
BB: East Park Place, Hickory St. (side) University
Section, and Willow St. into lot 1-C ^{Tulane}

Submitted : October 13, 1981

Surveyor : Errol E. Kelly

Cent. 11-12-81 Rat: 12-2-81

John T. Charbonnet, Mrs. D. N. S.

Docket 92/68

Charbonnet and John D. Charbonnet

Sq. A, Audubon Blvd., 6th Municipal District, bounded by
East Park Place of Audubon Blvd., Hickory St.,
Tulane University and Willow St.

Lots 1-B and 3-B out of existing lots 1-A and 3-A.

Surveyor: Orr, submitted 7/3/68

Charbonnet, M/M John T.

S.D. 25/90

Resub. of lot X, Square 121, Boulogny, Sixth Municipal District
bounded by: Annunciation Street, Lyons Street (side),
Tchoupitoulas Street (side), and Upperline Street (side)
into lots X-1 and X-2.

Cert. 7/4/90, Instr. # 22874 - 7/10/90
RAH. 8/14/90

Submit: June 4, 1990

Surveyor: Gilbert, Kelly & Couturie', Inc.

CHARBONNET, J. T.

DK 157/62

6th Dist. S q. A

Tulane University, Willow, East Park Epace,
Hickory St.

Denied: 1/2/62

Approved CC : 4/-/62

Charbonnet,
~~Carbonnet~~, J. T., J. D., and
Mrs. J. D.

Docket 192/67

Square A, Audubon Blvd., 6th Mun. Dist., bounded by
East Park Place of Audubon Blvd., Hickory, Tulane
University and Willow St.

Lots 1-B and 3-B out of existing lots 1-A, 3-A and 5-A.

Surveyor: Orr, submitted 12/18/67

Charbonnet, Mr. & Mrs, Larray S.D. 26/76
and Legaux, Mr. & Mrs. Raymond

Lots 22,^{24⁹} and 26, Square 20, Third Municipal
District, B.B.: Weaver Ave., Carter St., Queisser
St., and Hansbrough Ave. into Lots 22-A and
24-A

Submitted April 5, 1976
Surveyor John M. Krebs

*ratified July 7, 1976
Central File 7-21-76*

CHARBONNET, LOUIS, JR.

SD. 84/81

Lots 2, 11, 12, 13, D, C and the remaining
portion of Lots 15, B, A, 3, 29 & 1, Square 198,
Second M.D., BB: St. Philip St., I-10,
Ursulines St. & N. Robertson St. into
Lot CHARB

Submitted: May 26, 1981

Surveyor: Landry Engineering Co., Inc.

*11-15-83 Sent to Central File
Due to Inactivity*

CHARBONNET, Rose Mary & Harry S.D. 81/74
and Cornelia Herbst

Lots 9-B and 12-A, Square 109, Sixth Municipal
District, BB: Calhoun, Magnolia and S. Robertson
Sts. into Lots 12-A-1 and 9-A

Submitted August 7, 1974
Surveyor J. J. Krebs

Final Approval 8-26-74
Latified 10-2-74

CHARBONNET, Nicole L.

S.D. 24/93

see: Waggonner, David

Charbonnet, Numa J.

SD 100/84

SEE S.D. 100/84 Charbonnet, Garrett and Merritt.

CHARBONNET, PAUL

DKT 190/52

Sq. 384

St. Charles, Pitt, Marengo, & Constantinople Sts.

Approved 10/1/52

CHARBONNET, PAUL G. ET ALS

DKT 86/62

2nd Dist., Sq. 584

N. Alexander, St. Louis, N. Murat, & Toulouse Sts.

INACTIVE

Charbonnet, Peter G., Jr.

SD 100/84

See S.D. 100/84 Charbonnet, Garrett and Merritt.

CHARBONNET STREET
SEE: DKT 5/45

CHARITY HOSPITAL CEMETERY

DKT 223/53

Canal, Banks, & New Basin

Certified 9/3/53

Ratified 12/8/53

SEE; DOCKET 232/53

CHARITY HOSPITAL OF LA.

DKT 232/53

Charity Hospital Cemetery

Canal St. Patrick Cemetery, Fireman Cemetery & Banks

Certified 9/3/53

Ratified 12/8/53

CHAPLENE COURT,

SEE: CARL W. NUSSBAUM DKT 53/63

CHARLEAJO, INC.

S.D. 161/78

Lots 10, 11, 12 and 13, Square 539, Avar, Sixth M.D.,
BB: Soniat St., S. Liberty St., Robert St. (side) and
Loyola St. (side) into Lots 11-A and 13-A.

Submitted: October 11, 1978

Surveyor: Errol E. Kelly

Final approval: 11/29/78

Ratified: 12/6/78

Charles, Sr. M/M Dave

S.D. 52/87

Resub. of lots 21 and 22, Square 236, Riverside Sub.,
Fifth M.D. BB: Walter St. Bailey St., (side) Albert St.,
(side) and Perrin St, into lot 21-A

*T.A. 8/4/87, F.A. 10/1/87, COB 815,
2010 219, 10/2/87*

Submit: 7/15/87

Surveyor: Dading, Marques & Assoc.

CHARLOT, L. S.

DKT 178/55

3rd Dist., Sq. A
Liberty Terrace, St. Ferdinand,

Certified 9/14/55

Ratified 9/27/55

CHAROULEAU & BARRIOS

DKT. 12/63

3rd Dist., Sq. 1534

D'Abadie, N. Dupre, Aubrey & Paul Morphy Sts.

Certified 1/31/63

CHAROULEAU, HYPOLITE

DKT 180/57

7th Dist., Sq. 491

Forshey, Joliet, Oleander & Leonâdas Sts.

Certified 10/25/57

Ratified 11/5/57

CHARVET, MR. & MRS. EMILE J.

3rd Dist., Sq. 79

Eads, Filmore, Lafayette & Dreux Sts.

Certified 10/21/60

DKT 168/60

CNASSANTOL, MRS. B. G.

DKT 192/52

Sq. 1562

Maurepas, N. White, Fortin, & Crete Sts.

Certified 10/6/52

Ratified 10/28/52

MR. & MRS. ROBERT CHATELAIN S.D. 103/81

Lots 12, 13 & 14, Sq. 326, Sixth M.D.
BB: Peniston St. Coliseum St. , Gen
Taylor St. (side) & Perrier St. (side)
into Lots 13-A & 14-A

Submitted: June 23, 1981

Surveyor: Everett V. Treigle, Jr.

withdrawn 8/5/81

THE CHATEAUGAY APARTMENTS

DKT. 11/65

THIRD DISTRICT, SQ. 79 (or B)

BB. DREUX, DEMONTLUZIN ST., FILLMORE AVE., & LAFAYE ST.
LOTS 5A & 8B out of 4 - 9

CHATELAIN, MR. AND MRS. NELSON J.

See Blueridge, Inc. S.D. 45/83

CHATELAIN, NELSON J.

S.D. 87/82

Lot D, LaKratt Tract, Section 27, Third M.D.,
BB: West Renaissance Dr., East Renaissance Dr.,
Gannon Canal, I-10 Hwy. Service Rd. and
Jahncke Canal into Lots D-1 and D-2

Submitted: June 14, 1982

Surveyor: Universal Land Surveyors (Joe Marques)

T.A. 7-7-82 F.A. 7-8-82

Ratified 7-21-82

CHAUVIN--COLLINS

DKT 71/60

3rd Dist., Sq. 1335

N. Dorgenois, New Orleans, N. Rocheblave, & London Ave.

Certified 5/6/60

Chawkin, Sam W.

S.D. 27/82

see Fogelman, Dan, Saunders and Chawkin

CHEER, MRS. SHIRLEY D.

DKT. 74/54

Sq. 49

Louisville, Louis XIV, R. E. Lee, & Conrad Sts.

Certified 4/8/54

Ratified 4/29/54

CHEER, MRS. SHIRLEY D.

DKT 36/54

R. E. Lee, Souis XIV, Louisville, & Conrad Sts.

Certified 3/11/54

Ratified 4/13/54

Chef Harbor

SD 104/85

Resubdivision of 1-A, and Z, Former Faubourg
DeMontluzin, Portion of Parcel 7, Third M.D. BB:
New Orleans Chef Menteur Hwy., Fort McComb and the
Louisville and Nashville Railroad into Lots Z-1 and
Z-2.

Submitted: September 19, 1985

Sueveyor: Kelly McHugh and Assoc.

T.A. 11-19-85 F.A. 12-10-85 Rat. 12-20-85
COB 805 Folio 58 1-8-86

S.D. 7/92

Chef Mentuer Land Company and
Lake Catherine Land Company

See Lake Catherine Land Company

Submitted: 2/13/92
Surveyor: Walker & Avery, Inc.

S.D. 8 /92

CHEF MENTEUR LAND COMPANY &
LAKE CATHERINE LAND COMPANY

SEE LAKE CATHERINE LAND COMPANY

SUBMITTED: 2/13/92
SURVEYOR: Walker & Avery, Inc.

Chehardy, Louise , et. al. S.D. 18/74
(Ramoneda, Young and Carriere)

Lot X-4, Sq. A. Third M.D. BB. Stemway Dr.,
Warfield St., and Chef Menteur Hwy, into
Lots X-4A and X-4B

February 21, 1974
Curry Dixon

CHELENO, MEISNER & PALMISANO

S.D. 148/81

Lots 1 and 2, Square 247, Seventh M.D., BB:
Hickory St., Burdette St., Cohn St. & Fern St.
(side) into Lots 1-A, 1-B & 1-C

Submitted: Sept. 21, 1981

Surveyor: John J. Avery (Walker & Avery, Inc.)

T.A. 10-7-81 F.A. 10-23-81 Rat: 11-4-81

CHELENO, JOSEPH F.

S.D. 148/81

see Cheleno, Meisner & Palmisano

CHENAULT, A. T.

DKT 131/52

Sq. B

Granada, Cartier, Rivera, & Perlita Sts.

Re Certified 7/9/52

See DKT 145/51

Bayou St. John Development

Cherry, Darrell
Cherry, Angela
Peace, Bonnie
Peace, Thomas

S.D. 95/96

Resubdivision of lots T & 3-A, Square 392,
Sixth M.D. BB: St. Charles Ave., Bordeaux,
Pitt and Upperline Sts. into lots T-A &
3-A-1

Submitted: 12/30/96
Surveyor: John Avery & Assoc.

Cherry, Angela

S.D. 95/96

See: Darrell Cherry, Bonnie Peace, Thomas
Peace

Mr. and Mrs. Joseph Chevevert S.D. 1/73

Lots A, B, and C, Square 23, Fifth Municipal District,
BB: Herschell St., Collins Ave., Mac Arthur Blvd.,
and Mercedes Blvd. into Lots A-1 and C-1.

Submitted - January 2, 1973

Certified - February 19, 1973

Ratified - February 21, 1973

Surveyor - Gerald Dunn (Murphy Engineering Inc.)

CHENEVERT, MR. & MRS. J. L. DK. 209/59

5th Dist. Sq. 23

Herschell, Collins Ave., MacArthur Blvd., Mercedes
Blvd.

Certified: 12/31/59

Ratified: 1/6/60

George F. Cherry

Docket 159/67

Square 180, Edgelake Subdivision, Third Municipal District, bounded by Morrison, Lucerne, Zenith & MacKenzie Streets.

Lots C and D out of existing lots 1 and 2.

Surveyor: Walker, submitted 10/19/67

CHERVALIER, MARIUS L., ET ALS


DKT 46/58

3rd Dist., Sq. 781

Painters, N. Derbigney, N. Roman & Almonaster

Certified 4/9/58

Ratified 5/1/58



CHESTNUT GARDENS, INC.

DKT 269/52

Sq 2671

Milton, Hamburg, Foy, & Paris Sts.

Certified 11/26/52

Ratified 12/9/52

CHETTA, LOUIS

Sq. 75

40th, Bellaire, 39th., & Avenue C

Approved 8/19/54

DKT 126/54

Chervon U.S.A. Inc.
Lopiccolo, Frank G.
Stassi, Warren J. &
Lombard, Ronald J.


S.D. 22/89

Resub. of lots 3D-1-A, & 3D-1-B, LaKratt Tract, Section
26, Third M.D. BB: Bullard Ave., Interstate Hwy. I-10,
(side), Jahncke Canal/Road (side) and Lake Forest Blvd.
into lots 3D-1-A-1, & 3D-1-B-1

T.A. 8/8/89, F.A. 8/24/89, R.A. 9/12/89
INST # 10256 - 8/31/89

Submit: 6/28/89

Surveyor: Dading, Marques & Assoc.



CHIFICI, CHARLES, ET ALB

DKT 134/53

Sq. 154

Brooklyn, Homer, Teche, & Newton Sts.

~~Certified 6/19/53~~

~~Ratified 11/10/53~~

INACTIVE

Childrens Home of New Orleans *or* S.D. 143/72

Magazine Investment

Lots 1 thru 20, Square 126, Fourth Municipal District,
BB: Magazine St., Seventh St., Constance St., Eighth
St., into Lots 1-A, thru 24-A.

October 28, 1972

J. J. Krebs & Sons, Inc.

6/4/73 Final Approval

6/15/73 Ratified

Children's Hospital


See Subdivision Docket 60/91 Audubon Park Natatorium,
Inc. and Children's Hospital

A. R. Childress, Jr.

Docket 31/67

Sq. D, Lakewood South, Section 2, 7th M. D. bounded by Marcia Ave. and Dayna Ct. Lots 1-A and 2-B out of existing lots 1 & 2.

Surveyor: Kelly, submitted 2/9/67



CHIMENTO HOME BUILDERS, INC.

S.D. 92/81

Lots 15 & 16, Square 76, Third M.D., BB: ~~St~~,
Maurice Ave., Chartres St., Tricou St.(side)
& Douglas St.(side) into Lots 15-A & 16-A

Submitted: June 9, 1981

Surveyor: Edward L. Clinton

T.A. 6-17-81 F.A. 8-21-81 Ratified 9-2-81

CHISHOLM, W. A.

DKT 260/54

Sq. 2138

New Orleans, Allen, Plesure, & Humanity Sts.

Denied 12/28/54

CHOTIN, JOSEPH S.

DK. 104/56

6th Dist. Sq. 394

Soniat, St. Charles, Robert, Pitt

Certified 4/13/56

Ratified: 5/1/56

CHRIS, INC.

S.D. 184/78

Parcel 16, Section 2, Proposed Venetian Isles
Subdivision, Third M.D., BB: San Lorenzo
Waterway, Grand Bayou, Rialto Waterway and
Murano Rd. into 31 lots.

Submitted: November 30, 1978

Surveyor: Walter S. Stone

T.A. 12/20/78

FA. 8/21/79

Ratified 9/5/79

CHRIST CHURCH CORP
(Former Girod Cemetery)

DKT 69/58

1st Dist.,
Cypress, Magnolia, Perillat, & S. Liberty Sts.

Certified 4/17/58
Ratified 5/1/58

Christakis, John G.

S.D. 2/97

Resubdivision of lots 41 & 42, Square 105,
Second M.D. Lakeview, BB: Canal Blvd.,

Chapelle, Louis XIV and Mouton Sts. into lot
41-A

Trst. It 135899

Submitted: 1/17/97

Surveyor: Gilbert, Kelly

2/28/97

C.A. 2/24/97

Lat 3/11/97

CHRISTIANKE, GUS

DKT 236/53

Sq. 162

Fillmore, Canal, Porteous & Louis XIV Sts.

Genied 10/16/53

Christina, Carlo C. & Ringham, Lawrence G.
S.D. 134/82

Lots 17,18,19,22,23, & 24, Square 167,
First M.D., BB: Camp St., Natchez St.,
Picayune Place and Gravier St. into
Lot 18-A

Submitted: Aug. 31, 1982
Surveyor: (John Marshall) J.J.Krebs

Cert 9/15/82
Rat 10/6/82

CHRISTINA, C. J.

DKT 106/50

CHRISTINA, CARLOS J.

DKT 102/50

CHRISTINA, N. J.

DKT 72/50

CHRISTINA, CARLOS J.

DKT 53/50

CHRISTINA, NICK

DKT 147/60

5th Dist., Sq. 21

Victory Dr., Behrman Ave., Lawrence, Numa, & Bringier St

Tentative Approval 9/13/60


Approved 10/26/60

Christopher Homes
(L. F. Smith)

Docket 33/68

Parcel D, and Lot 11, Sq. E, Plaza Park, Unit #1,
Fifth Mun. Dist., bounded by Wall Blvd., Murl St.,
and Vespasian St.

Community Unit Plan



CHRISTOPHER & SCHLESSENGER

DKT 70/53

Sq. 2671

Milton, Hamburg, Foy & Paris Ave.

Certified 4/1/53

Ratified 8/4/53

CHRISTOPHER & SCHLESINGER

DKT 276/52

Sq. 1119

N. Miro, Tricou, N. Tonti, & Delery Sts.

Certified 12/3/52

Ratified 12/9/52

CHRISTOPHER, NEIL & SCHLESSINGER, HANA DKT 140/52

Sq. 1119

Delery, N. Miro, Tricou, & N. Tonti Sts.

Certified 7.31/52

Ratified 9/2/52

CHURCH OF CHRIST

DKT 204/58

1st Dist., Dq. 758

S. Pierce, Palmyra, S. Carrollton, & Banks Sts.

Approved 11/4/58

Ratified 11/12/58

Church of God, International


S.D. 12/89

Resub. of lot 6E-1, Section 22, LaKratt Tract, (Pt. former Groves 48,50,52,54 & 56 N.O. Lakeshore Land Co.) Third M.D. BB: Dwyer Rd., Lawrence Rd, or Canal (side) Lake Forest Blvd., and Crowder Blvd. into lots 6E1-A & 6E1-B

*T.A. 4/18/89, J.A. 4/28/89 RAH 5/2/89
INSTA. # 4743 - 5/4/89*

Submit: 3/29/89

Surveyor: Gilbert, Kelly & Couturie, Inc.



Church of God in Christ & Lowney Washington
S.D. 186/77

Lots 17 & 18, Sq. 501, Seventh M.D., BB.:
Lowerline, Olive, Pine & Forshey Sts. into
Lots 17-A & 18-A

Submitted- December 1, 1977
Survey-S. K. Landry

Church of the Living God

S.D. 72/95

Resubdivision of lots 30, 31, 32, 33, 34, 35,
36, 37, 38 & 39, Perrault Walk, Third M.D.
into lot LG

C.A. 11/17/95

Rat. 11/28/95

Instr. # 114225 - 11/22/95

Submitted : 9/25/95

Surveyor: John Walker

MRS. ROSALEE LUCIA CHUTZ

SD 37/78

Mrs. Anna Lucia, Michael J. Lucia

Lot 4, Square 90, Second M.D., BB: Burgundy St.,
Toulouse St., Dauphine and St. Louis Sts. into Lots
4-A, 4-B and 4-C

Submitted: February 24, 1978

Survey: Errol E. Kelly

CIMINO, SAMUEL A.

S.D. 49/75

Lots T-1 and 2, Square 263, Third Municipal District, BB: Dauphine, Pauger, Burgundy, and Touro Streets into Lots 1-A and 2-A

Submitted June 13, 1975

Surveyor Gilbert, Kelly and Couturie

7/2/75 - CPC denied

9/11/75 Appealed to City Council - approved

1/12/76 withdrew Request - close file

CIMINO, MRS. MARY

DKT 116/57

3rd Dist., Sq. 549

Urquhart, Eganina, N. Villere, & Lizardi Sts.

Inactive

Ciolino, Felix J.
(Church's Fried Chicken)

67/77

Lots P, Q and R, Gentilly Lands, Section 44,
T12S, R12E, Third M.D., bounded by Chef Menteur
Highway, Michoud Line, L & N. RR and Viavant Line.
into Lots R-1 and R-2

ZM I-12 LI Light Industrial

Surveyor: Fontchberta
Submitted: May 20, 1977

T.A. 6/18/77
FA 6/24/77

Ratified 8/17/77

CIOLENO, JOHN

DKT. 149/63

7th Dist., Sq. 40 Metairie Park
12th, Bellaire, 14th, & Avenue C.

Certified 10/23/63

APPROVAL -- LOTS FOR SALE ONLY
SEE: DOCKET 69/56

CIOLINO, JOHN

DK. 69/56

7th Dist. Sq. 40

Ave. C, 14th, 12th, Bellaire

Certified: 3/23/56

Ratified: 4/10/56

Circle Food Stores, Inc.

S.D. 5/75

Circle Food Stores

Lot 72-B, Grove 72, Third M.D., BB: Morrison,
Burke and Curran Roads, and Dartmoor Drive,
into Lots 13-33 and the dedication of one (1)
cul-de-sac street

Submitted: Feb. 10, 1975

Surveyor: Curry Dixon

Final approval April 22, 1976
Recorded May 19, 1976

CIRCLE FOOD REALTY, INC. S.D. 69/73

Lot Y-1, Grove 72- A, Section 10, Third Municipal
District, BB: Burke Ave., Curran Road, Dartmoor Dr
and Morrison Road into Lots 1, 2, 3, and 4

Submitted May 29, 1973
Surveyor - Curry Dixon

CERTIFIED 6-1-73

RATIFIED 6-20-73

CIRCLE FOOD REALTY, INC.

S.D. 68/73

Lot Y, Section 10, Third Municipal District, BB:
Burke Ave., Morrison Road, Dartmoor Dr.,
and Curran Road into lots 5, 6, 7, 8, and Y-1

Submitted May 22, 1973
Surveyor - Curry Dixon

Certified - May 29, 1973
Latified - June 6, 1973

Circle Food Realty, Inc. S.D. 56/73

Lot 72-A, Section 10, Third Municipal District,
BB: Morrison Road, Burke Ave., Daniel Dr.
(extended) and Curran Road into Lots 9, 10, 11, 12
and Y

Submitted - May 1 , 1973

Surveyor - Curry Dixon

Certified May 14, 1973

Ratified June 6, 1973

CIRCLE FOOD STORES, INC. S.D. 152/72

Grove 72, Section 10, LaKratt Tract, Third M.D.,
BB: Morrison Road, Burke Ave., Daniel Dr., (ext.)
and Curran Road into lots 72-A and 72-B

Submitted - November 29, 1972
Surveyor - Curry Dixon & Sons, Inc.

Certified - January 9, 1973
Ratified - February 21, 1973

CIRCLE FOOD REALTY COMPANY

S.D. 18/73

Lot 72-B, Grove 72, Third Municipal District, BB:
Daniel St., Morrison Road, Dartmoore Dr., and
Curran Road into Lots 13 thru 27 and one Street
Dedication

Submitted February 5, 1973
Surveyor - Curry Dixon

CITIZENS HOMESTEAD ASSOC.

S. D. 44/80

Lots 18, 21, 27, and 29A, Square 229, First
Municipal District, BB: Carondelet St., Perdido
St., Baronne St. and Union St. into Lot 29C

Submitted: April 3, 1980

Surveyor: Coleman Kuhn

Certified 5-13-1980 Ratified 5-21-80

CITIZENS HOMESTEAD ASSOCIATION Z.D. 33/79

Lots 28 and 29, Square 229, First M.D., BB:
Carondelet St., Perdido St., Baronne St. (side) and
Union St. into Lot 29-A.

Submitted: March 22, 1979

Surveyor: Coleman Kuhn

8-21-79 *Certified*
11-7-79 *Ratified*

CITY CENTER PROPERTIES, INC.

S.D. 123/81

see Latter-Poydras

CITY OF NEW ORLEANS

see New Orleans

city of New Orleans, et als

S.D. 59/97

Resubdivision of a portion of Saux Lane & lots
1 thru 8, Lauradale Subd,, Square 8, Fifth
Municipal District bounded by, Lauradale Drive,
Copernicus St., Saux Lane and Magellan St., into
lots 1-A thru 8-A

Submitted: 7/29/97

Surveyor:Dufrene

The City of New Orleans &
Exxon Corporation

SD 34/84

To subdivide Lot 1-A-1 and Parcel A, Section 30,
Former N.O. Lakeshore Land Co. Subdivision, LaKratt
Tract, 3rd. M.D. BB: Morrison Rd., Paris Rd.
and Interstate Hwy. I-10 (side) into Lot 1-A-7
and Parcel B which is for additional right-of-way
for Morrison Rd.

Submitted: March 14, 1984
Surveyor: Gandolfo, Kunh & Ass.

T.A. 3-21-84 F.A. 4-3-84 Rat. 4-18-84

City of New Orleans

S.D. 63/98

See: Badine Land LTD

City of New Orleans

S.D.78/97

See; Kerry Morgan


CIVELLO, MRS. VITO

DKT 5/58

6th Dist., Sq. 353

Octavia, Perrier, Prytania & Jefferson Ave.

Denied 1/22/58



Cizeck, Eugene D.

S.D. 191/82

Lots 9 and 10, Square 262, Third M.D.,
BB: Burgundy St., Frenchmen St., Touro
St. and Dauphine St. into Lots 9-A and
10-A

Submitted: Dec. 13, 1982

Surveyor: John Marshall (J.J.Krebs)

Cert 12/28/82
RAT 1/5/83

Claiborne Presbyterian Church

SD 115/84

To subdivide lot 14, 20, and 21. Square 2, Kenilworth,
Lakratt Corp., Sec. 12., Third M.D. BB: West Laverne
Street, Morrison Road, Alabama Street and Curran
Road into lots 14-A, 14-B and 14-C.

Submitted: July 26, 1984

Surveyor: Eugene I. Estopinal and Ass., Inc.

C-9-17-84
Rati-10-3-84

Clark, Mrs. Beverly L.

See Subdivision Docket 15/91 Daniel J. Rein, et al

Clark, Byron E.

See Subdivision Docket 15/91 Daniel J. Rein, et al

CLARK, CHARLEY, ET ALS

3rd Dist., Sq. 10

N. Claiborne, Delery, N. Dergigny, & Jackson Barracks

Tentative Approval 2/5/63

Final Approval 5/28/62

DKT. 18/62

Clark, Edward L.

See Subdivision Docket 15/91 Daniel J. Rein, et al

Clark, Mr. and Mrs. Frank

Resub. of lots 32, 33, 34, and 35, Sq. #331, First M.D.,
BB: Milne Street, Germain Street, Polk Street, and
Colbert Street into lots 32A and 34A.

Cert, 5/13/92 Ratified 5/26/92
Instr. # 53056 6/9/92

Submitted: 11/18/91

Surveyor: Dading, Marques, and Associated, Inc.

Clark, John C., III

See Subdivision Docket 15/91 Daniel J. Rein, et al

Clark, William B.

See Subdivision Docket 15/91 Daniel J. Rein, et al

CLARK, W. P.

DKT 182/58

6th Dist., Sq. 51

Hurst, Walnut, Garfield, & Audubon Sts.

Certified 10/2/58

Ratified 10/22/58


Roy R. Clary

Docket 163/67

Grove 11, Section 10, New Orleans Lakeshore Land Co.
Tract, Third Municipal District, bounded by Hayne Blvd.,
Burke St., Wales St. and Edwards Street.

Lots 10-A and 10-B out of existing lot 10
Release of 1' strip of Wales Street dedicated under
Meadow Grove Subdivision, Docket 59/65.

Surveyor: Krebs, submitted 10/31/67



Classic Properties

SD 60/84

Resubdivision to remove a 20 feet Sewerage and Water Board Servitude on Parcel A-3 of Cypress Acres Subdivision, 5th M.D. BB: Cypress Acres Drive, DeGaulle Drive, Sandra Drive and Westpark Drive.

Submitted: April 18, 1984

Surveyor: Walker and Avery, Inc.

T.A. 5-2-84

Approved - 3/5/85

COB-801 Folio 1 3/27/85


Rat: 3-19-85

CLEGHORN, MR. & MRS ROBERT

DKT 77/55

7th Dist., Country Club Estates
Bellaire, Railroad, 17th St., & N. O. Hammond Hwy.

Certified 4/25/55
Ratified 5/17/55



CLEGHORN, MR. & MRS. ROBERT

DKT 76/55

7th Dist., Country Club Estates

Bellaire, Railroad, 17th St., & N. O. Hammond Hwy.

Certified 4/25/55

Ratified 5/17/55

CLESI HOMES, INC.

S. D. 80/78

Lots 359 and 360 Square 30, Village de l'est,
Third Municipal District, BB: Dwyer Blvd., Michoud
Bayou, N. Lemans St. and East Lemans St. into
Lots 359-A and 360-A

Submitted May 15, 1978
Surveyor Gerald Dunn

Certified: 6/6/78

Ratified: 7/5/78

CLESI DEVELOPMENT &
MICHAEL O'-KEEFE &
Rivervista, Inc.

SD 16/75

Lot 3D, Sect. 18, LaKratt Tract, Third M.D. BB:
Industrial Canal, Lewis Rd., Downman Rd. & Morrison
Rd. into Lots 3D-1, 1 thru 48 & a 50' st. Right of way
Revised in accord with overall for approval of lots 34
thru 48 & 3D-1 & Z

Submitted: March 5, 1975

Survey: Gerald B. Dunn

May 30, 1975: T. A.

Dec. 4, 1975: Revised T. A.

Oct. 31, 1977: F. A.

Clesi Development Corp. &
City of New Orleans

SD 38/70

Square 8, Section 10, Kenilworth East Subd., Third
Municipal District, Bounded by: Mayo Road, Curran
Road, Morrison Road and Fieldstone Road. Lots 11
and portion of 6' crosswalk into 11A.

Submitted: April 2, 1970

Surveyor: Walter Stone

Clesi Development Corp.

Subdivision Dkt. 194/65

Portion of Square 11; Villa Sites; 3rd. Municipal District; bb. Fulton Street, Franklin Avenue, Dinkins Street, and Vanderkloot Avenue.

Lots 12-A and 16-A out of existing lots 12, 14, and 16.

CLESI, FRANCIS P.,

DKT 13/60

MYRTHA THOS, PAGE

7th Dist., Sq. 69

Avenue B, 38th, Avenue A, & 36th Sts.

Denied 2/2/60

Denied 2/23/60

Clesi, Philip

S.D. 32/96

Resubdivision of lots A and C into lots
A-1 and C-1, Square 438 in the Second M.D.
The property is BB: Ponce De Leon, Grand
Route St. John, Moss Street and
Esplanade Ave.,

Submitted: 5-7-96

Suveryor: Everett V. Treigle, Jr.

2nd. #
1243 99

Rat *6/26/96*

7/9/96

T.A. 5/28/96

F.A. 6/24/96

CLESI & UZEE

DKT 49/55

Forstall, Reynes, Burgundy, & N. Rampart Sts.

Certified 3/16/55

Cleveland, Carl W., David D. Thibaut and
Berkley Apartments and Trend Properties

S.D.54/91

Resub. of lot 1, Sect. 6, T12S, R13E, Third M.D.,
bounded by: Michoud Line Dwyer Rd., I-10, and Interst.
410 (Paris Rd.) into lots X, Y, & Z.

instr. # 49962 4/1/92 T.A. 12/26/91 F.A. 3/19/92
rat. 4/14/92

Submitted: Oct. 11, 1991

Surveyor: J.J. Krebs & Sons, Inc.

Clothesline Laundromat, Inc.

S.D. 20/99

Resub of lots A, B, C, and D, into lot B-1,
Square 350, in the Second M.D. BB:Ursuline Ave.,
Crete, N. Broad and Orchid Streets

Submitted: 3/18/99

Surveyor: E. Treigle

Clothesline Laundromat, Inc.

S.D. 54/98

Resubdivision of lots 8, 9, 10, 11 & K, Square
466 (old sq128), Plaisance, in the Sixth M.D.
BB: Louisiana Avenue, Danneel, Dryades &
Toledano STs. into lot 9-K

Submitted: 6/5/98

Surveyor: Gilbert, Kelly

C.A. 7/20/98

Rat. 7/28/98

Inst. No. 162869 7/27/98

Club LaPension, Inc.

S.D. 24/90

Resub. of lots 4 & 5, Square 31, Second M.D. BB: Canal St.
Dorsiere St., Iberville St., (side) and Decatur St. into
lot 5A

T.A. 6/12/90 F.A. 10/10/91 Rati. 10/22/91
INST. # 42715 10/10/91

Sumit: 5/24/90

Surveyor: Varisco, Inc,

Club La Pension & Santopadre &
Assoc., Inc.


S.D. 44/88

Resub. of lots 4 & A, Square 31, Second M.D. BB: Canal
St., Dorsiere St., Iberville St. (side) and Decatur St.
into lot 4A

Withdrawing 5/24/90

Submit: 5/23/88

Surveyor: Varisco, Inc.



COATES, JOHN B.

S.D. 104/75

Lot X, Square 216, Fourth Municipal District, BB:
Washington Ave., St. Charles Ave., Prytania St.
and Fourth St. into Lots X-1, X-2, X-3, X-4 and X-5

Submitted December 5, 1975

Surveyor Sterling Mandle

Final Approval Jan. 16, 1976

Ratified May 5, 1976

COATES, JOHN B.

S.D. 105/75

Lot Y, Square 216, Fourth Municipal District, BB:
St. Charles Ave., Washington Ave., Prytania and
Fourth Streets into Lots Y-1, Y-2, Y-3, Y-4, and Y-5

Sybmitted Decem ber 5, 1975
Surveyor Sterling Mandle

Final Approval 1-16-76
Ratified 5-5-76

COBB, JOHNSON, & TERRAL

S.D. 70/76

Lot Z, Lakeland Acres, Third Municipal District,
BB: Chef Menteur Highway, Lurline and Grant Sts.
into Lots Z-1 and Z-2

Submitted August 2, 1976
Surveyor J. L. Fontcuberta

CERTIFIED 9-13-76 COB 740/54
RATIFIED 10-6-76

COBB, JOHNSON and TERRAL

S.D. 26/73

Lot Y-1, Lakeland Acres Addition, Third M.D.,
BB: Chef Menteur Hwy., Read Rd. (side), Grant St.,
and Lurline St. into Lots Y 1-A and Y 1-B

Submitted - February 22, 1973

Surveyor - Carlos Christina

FINAL APPROVAL - 5-1-73

RATIFIED 5-2-73

COBB, PRENTISS MR. & MRS.
and Walter E. Jones

S.D. 13/73

Lots G-1 and J, Square 45-A, Lakeview, Second
Municipal District, BB: Memphis St., Robert E. Lee
Blvd., Conrad and Gen. Diaz Sts. into Lots G-2
and J-1.

Submitted January 31, 1973
Surveyor - Curry Dixon

Certified February 14, 1973 - Ratified 2/21/73

COCA, MALCOLM

DKT 46/51

COCA, MALCOLM

DKT 1/51

COCCHIARA, S. J.

DKT 118/52

Sq. 371

St. Peter, N. Dupre, Orleans, & White Sts.

Certified 8/4/52

Ratified 9/2/52

COCCHIARA, DR. PETER

DKT 118/51

COCHRAN, RICHARD

DKT 2/64

3rd Dist., Sq. 15, St. Claude Sub.

Villerie, Jackson Barracks, Urquhart, & Delery Sts.

COCHIARA, JULIAN ANTHONY S.D. 6/74

Lots 9 and 12, Square 315, Sixth Municipal District,
BB: Coliseum, Bordeaux, Perrier and Lyons Streets
into Lot 9 A and 12 B.

Submitted January 14, 1974
Surveyor Errol Kelly

Final App 2/20/74
Ratified ~~CP~~ 4/17/74

COCL, Daniel

SD 10/72

Lots 1 thru 7, Square 67, Seventh Municipal District,
BB: Fleur De Lis, 37th St, Bellaire Dr, and 38th St
into lots R, S and T

Sbmitted-January 12, 1972
Surveyor-John E. Walker

Certified January 20, 1972

COCI, JOESPH & BUTLER, JOHN S.

DKT 283/52

Sq. F

Gardena Dr., Perlita, Fillmore, & Paris Ave.

Certified 12/16/52

Coffin Ms. Barbara Bandi

SD 66/83

See Garvey, Mr. Richard J. ET al.

Coffin, Mr. Robert J.

SD 66/83

SEE Garvey, Mr. Richard J. et al

COFFIN, Robt. J. & Denis A. Barry S.D. 99/76
(Eagle Const. & Dev. O. - Busenlener)

Grove 20-A, 21-A, portions of 22-A, 23-A & Sect. 5,
N. O. Lakeshore Land Co. Third M. D. bb
Curran, Bullard, Morrison, Berg into 104 lots

Surveyor: Universal Engineers
Submitted 11/2/76
P.A.C. 11/9/76
CPC.

(Succession of) BEN COHN

SD 34/71

Lots. 19, 20, 21 & 22, Sq. 242m 7th MD,
bb: Cambronne, Cohn, Gante & Hickory
Sts into Lots 19A, 19B & 19C.

Feb. 26, 1971

T.A. 4/20/71

F.A. 5/25/71

Gilbert, Kelly & Couturié

Ratified 6/15/71

Elias COHEN

SD 33/71

Lots 1 & 2, Sq. 526, 7th MD, bb: Hollygrove,
Edinburgh, Hamilton & Olive Sts into
Lots 1A, 2A & 2B.

Feb. 26, 1971

3/16/71 T.A. to alternate plan
Gilbert, Kelly & Couturié

4/2/71 - F.A.

4/20/71 Ratified

Cohn, Fay Lorenz

SD 103/85

See Subdivision Docket 103/85 Lorenz, Lorenz, Cohn,
and Couget.

COHEN, HARRY

DKT 114/63

6th Dist., Sq. 128

Jefferson Ave., Annunciation, Leontine, & Tchoupitoulas

Certified 8/21/63

COHEN-LIBERTY LUMBER YARD

DK.102/59

6th Dist. Sq. 128

Leontine, Tehoupitous, Jefferson Ave.,
Annunciation St.

Certified: 5/29/59

Ratified: 7/1/59

COHEN, SAM

DKT 160/56

2nd Dist., Sq 1387

Dauphine, St. Peter, Toulouse, & Bourbon Sts.

Certified 6/15/56

Ratified 7/10/56

COHEN, SAM

DKT 203/52

Sq. 366

Fourth, Magnolia, Third, & S. Robertson Sts.

Certified 9/10/52

Ratified 10/20/52

COHEN, SIMON

DKT 146/62

7th Dist., Sq. 483

Cherry, Forshey, Mistletoe, & Oleander Sts.

Certified 10/24/62

COHEN, SIMON

DKT 179/52

Sq. 483

Cherry, Forshey, Mistletoe, & Oleander Sts.

Certified 8/20/52

Ratified 9/2/52

COCO, MALCOLM, A?

DKT 182/54

Dorian, Dorothea, Foch, & Pines Blvd.

Certified 8/26/54

Ratified 9/14/54

Re-submitted 9/29/54

Certified 9/29/54

Ratified 11/3/54

Colar, Marguerite DeV and Joseph G &
Vernon Ketchens, Jr.

Docket 176/67

Sq. 193, 5th M. D., bounded by Pacific, Diana, Atlantic,
and DeArmas, Lots 6-A, and 8-A out of existing lots
6, 7 and 8.

Surveyor: Orr, submitted 11/28/67

now Ralph Dart

Colbert, John W. and (Dart, Albert & Minna)

S.D. 64/84

Lots A, B and X, Square 266, Boulogny, Sixth
M.D., BB: Constantinople St., Camp St., Austerlitz
St. and Chestnut St. into Lots A-1 and X-1

Submitted: April 19, 1984

Surveyor: John Walker (Walker & Avery)

*T.A. 6/6/84, J.A. 3/23/89, Relat 4/4/89
Relat 5/30/89, INSTR. # 5493 - 5/23/89*

COLE, CLIFFORD AND AUSTIN, CURTIS DKT. 132-64

Square 1358

Third Municipal Dist.

Onzaga St., Rousselin St. Lapeyrouse St.,
and North Dorgenois St.

WM. B. Coleman & The City of New Orleans S.D. 12/86

Resubdivision of Lot 2A & part of Square 618 (Designated as that portion of UPT Parcel #3), Square 618, First Municipal District, bounded by Euphrosine Street, S. White Street, Earhart Blvd., & S. Dupre Street into Lot 2B.

Submitted: February 7, 1986

Surveyor: Gandolfo, Kuhn, Luecke, & Associates.

T.O. - 2 - 18-86

Ret: 3-18-86

F.A. 3-5-86

Rec'd - COB 801 for 2-10-86

CITY HOME BUILDERS INC

SEE: TENNESSEE STREET

DKT 3/43

COLEMAN, MALCOLM G.

S.D. 17/82

Lots 9, 10, 11, and 12, Square 71, Metairie
Park, Seventh M.D., BB: Pontchartrain Blvd.,
40th St., Ave. A(side) and 38th St. into
Lots 9-A, 10-A, 10-B, 11-A and 12-A

Submitted: Feb. 5, 1982

Surveyor: (John Marshall) J. J. Krebs

T.A. 4-7-82

11-4-82 Withdrawn

COLEMAN, Malcolm G.

S.D. 22/77

Lots 7 thru 12, Square 17, Metairie Park, Seventh
Municipal District, BB: Pontchartrain Blvd., 30th St.,
Fleur DeLis Dr., and 28th Street into Lots 7-A
and 12-A

Submitted February 9, 1977

Surveyor J. J. Krebs

Final Approval 4/7/77

COLEMAN, MALCOLM G.

S.D. 79/73

Lots 30, 31, 32, and 33, Square 6, Seventh Municipal District, BB: Sharon St., Pontchartrain Blvd., W. Harney St., Fleur de Lis Dr., into Lots 31-A-1 and 33-A-1

Submitted June 7, 1973

Surveyor - Sterling Mandle

Serial Approval July 16, 1973
Ratified July 25, 1973

COLES, VICTOR

DKT 285/56

3rd Dist., Sq. 5

Eastview Dr., Leeds, Werner & Grant Sts.

Certified 1/17/56

Ratified 1/22/57

COLLEGE TOWN , INC.

DKT 98/62

7th Dist., Sq. 80

Maple, Hillary, Hampson, & Adams

Sertified 7/23/62


COLLEGE TOWN, INC.

DK. 110/61

7th Dist. Sq. 80

Maple, Hillary, Adam, St. , Hampson.

Certified: 9/19/61



COLLIER, MR. & MRS. CRAIG E. S.D. 70/80

Lot D, Portion of Kolb-Vincent Property, Third
M.D., BB: Chef Menteur Hwy., Paris Rd.(side),
L&N R.R.(side), and Old Gentilly Rd.(side) into
Lots D-1, D-2 and D-3

Submitted: June 2, 1980

Surveyor: Errol E. Kelly

Certified: 6-19-80 Ratified: 7-2-80

Collier, Julianna Grun

SD 6/85

See SD 6/85 ~~Collier, M/M Grun, Retif and Szczepanski:~~

now see Pizza Hut of America, Inc.

COLON AND GREMILLION

S.D. 97/75

Lot 46, Square A, Morrison Park, Third Municipal District, BB: Downman, Morrison, Alabama and Curran Roads into Lots 46-A thru 46-V (20 lots)

Submitted November 13, 1975
Surveyor Sterling Mandle

T.A. 12-17-75

COD 741 / folio 62

P.A. 7-29-76

F.A. 9-3-76

RATIFIED 10-6-76

COLSON, F.

DK. 51/56

3rd. Dist. Sq. 1500

Law, Hope, Touro, Pauger

Ceritifed: 2/24/56

Ratified: 2/28/56

COLTRARO, JOSEPH

DKT 37/55

216--C,D,E

Green, Birch, Burdette, & Adams Sts.

Certified 2/28/55

Ratified 5/7/55