

East Lake Plaza Associates and K. Ulmer S.D. 8/94

see: Konrad ULMER

Easterling, Mickey

S.D. 42/91

Resub. of lot 6-A and a 10' crosswalk, Square 33,
Lake Terrace, Third M.D., bounded by: Lakeshore Dr.,
Pratt Dr., Oriole St., and Carlson Dr. into lot 6-A.

T.A. 9/10/91

F.A. 11/10/93

Rat. 11/23/93

Inst. # 78967
(12-1-93)

Submitted: July 25, 1991

Surveyor: Gilbert, Kelly & Couturie'


Eastern Development Co.

S.D.64/88

Resub. of lot 3C, Industrial Subd. Area II N.O. East, Inc.
Third M.D. BB: Western Side of Industrial Pkwy., L & N
Railroad, and N.O. Chef Menteur Hwy. U.S. 90, into lots
3C-1, 3C-2, 3C-3 & 3C-4

Submit: 8/26/88

Surveyor: Gilbert, Kelly & Couturie, Inc.



Eastern Terminals &
Blaine Kern Artists, Inc.

Docket 129/81

Sq. 152, Fifth M.D. Lots 5-B, 6 pt 6, 4-A, 4-B, 17,
18, 27, 28 and X bb Slidell, River, Homer and
Brooklyn Sts. into Lots 18=A, 1-A, 2-A and 3-A.

Submitted 8/13/81

Surveyor: J. J. Krebs & Sons.

T.A. 8-19-81 F.A. 12-28-81 R.F.A. 12-27-82

Rat. 1-6-82 ReRat. 1-19-83

Easthampton Heights

see New Orleans, East, Inc.

105/69



Eastover, Inc.

S.D. 24/89

Resub. of parcel 1-P, (Eastover), LaKract Tract, Section 27, Third M.D. BB: Doral Court, Gannon Canal/Road, Lake Forest Blvd. (side) & Eastover Drive into lots 1 thru 14

(Overall S.D. 46/86) and a private street.

T.A. 8/8/89 PA. 1/19/90 F.A. 6/11/92 Rat. 6/23/92
Instr. #53206 6/11/92

Submit 7/6/89

Surveyor: J.J. Krebs & Sons, Inc.

Eastover Point Development LLC

S.D. 91/98

Resubdivision of 3RR1A, Section 26, Lakratt Tract, in the Third M.D. BB: Lake Forest (side) and Bullard Avenues, Dwyer and Jahncke Canals. into lots 1 thru 88. This request also involves the development of streets that will be ~~private-~~ privately woned and gated

Submitted: 9/15/98

Surveyor: Dading, Marques

Eastover Properties, Inc S.D. 86/96
(Eastover Subdivision Phase III)

Resub. of parcels 3-B, 3-G, 3-J, 3-K, 3-L, 3-M, 3-N,
and 3-T (a portion of the LaKratt Tract formerly
known as the N.O. Lakeshore Land Co. Tract)
Sect. 27 & 31, in the Third M.D. into: Sq. A
lots 1 thru 10, Sq. B-lots 1 thru 7, Sq. C-lots
1 thru 13, Sq. D-lots 1 thru 25, Sq. E-lots 1
thru 6, Sq. F-lots 1 thru 32, Sq. G-lots 1 thru
12, Sq. H-lots 1 thru 16, Sq. J-lots 1 thru 44,
Sq. K-lots 1 thru 22, & parcels 3-GA, 3-LA,
3-NA, 3-TA & 3-TJ-1. The property is bounded
by Jahncke & Dwyer Roads, Interstate Hwy-510
and Lake Forest Blvd.

Submitted: 12/23/96

Surveyor: W/E Professional

T.A. 1/14/97

Eastover Properties, Inc. &
David Duran

S.D. 54/96

Resubdivision of lots 14, 15, 16, 17, 18, 19 &
20, Section 27, LaKratt Tract, Third M.D. BB:
West & East Greenbrier Drives, (Eastover Sub.)
into lots 14A, 15A, 16A, 17A, 18A, 19A and 20A

P.H. 9/10/96

F.A. 10/15/96

T.A. 9/10/96

Rat. 10/22/96

Submitted: 8/15/96

Surveyor: Dading & Marquez

Inst. # 130709

10/30/96

Resub of lots 3-B, 3-G, 3-J, 3-L, 3-M, 3-N & 3-T into lots 3-BA, 3-GA, 3-GB, 3-KA, 3-LA, 3-LB, 3-MA, 3-NA, 3-ST & 3-TA, portions of 1a-Kratt Tract, Sect. 27 & 31, (former N.O. Lakeshore Land Co. Tract), in the Third M.D. BB: Jahncke Canal or Road, Lake Forest Blvd. Dwyer Rd., & Interstate Hwy. 510, Eastover Subd. Phase III

Submitted: 3/22/99

Surveyor: Daniel Smith

EASTOVER PROPERTIES, INC.

S.D. 9/94

and D. R. sampson

Resubdivision of parcels 1-X, 1-U, and Grove 39, LaKratt
Tract, Section 27, Third M.D., BB: Jahncke Rd., I-10
Service Rd., Gannon Rd., and Eastover Drive into Parcel
1-U-A, Grove 39, and Lots 1 thru 36, Greenbrier Place.
Eastover Subdivision.

Surveyor: W/E Professional Surveys

Submitted : 3/14/94

Inst. # 106476

T.A. 4/13/94

F.A. 11/9/94

Ret. 7/11/95

Eastover Country Club

See Subdivision Docket 12/91 Lake Forest, Inc. and
Eastover Country Club

EAST VIEW

DKT 7/46

Eberts, Carl J.

See Subdivision Docket 18/91 State Farm Mutual
Automobile Insurance Company, John J. Cummings, III,
Carl J. Eberts, and Mr. & Mrs. Wendell H. Gauthier

Eberts, Carl J.

S.D. 9/91

See: Cummings, John J., III, Carl J. Eberts, and
Mr. & Mrs. Wendell H. Gauthier

EBERT, JOS. F

DK. 101/56

3rd. Dist. Sq. 2467

Sere, St. Denis, Elysian Fields, Marigny St.

Certified: 4/9/56

Ratified: 4/10/56

EBLE, JOSEPH B., JR. et als

DK 192/59

6th Dist. Sq. 178

S. Lopez, Walmsbey Ave., S. Rendon, Eba Sts.

Tenative approval: 11/30/59

Appr oved: 1/14/60

Ratified: 1/20/60

ECHAR, MRS. LAURENCE

3rd Dist., Sq. 4658
Vienna, St.,

Certified 6/23/58
Ratified 6/25/58


DKT 115/58

Mandeville, Pressburg, & Marigny Sts.

DEAN. 14.
ECHOLS, ~~EAAN H~~

DKT 16/53

VOID SEE: DOCKET *4*/53



ECHOLS, DEAN H.

DKT 4/53

Sq. 8 Sale of lots only

London, Fillmore, Mirabeau, & Pratt Dr.

Certified 1/28/53

Ratified 6/9/53

ECKELMANN, MISS ELISE

DKT 47/53

St. Thomas, Seventh, Tchoupitoulas & Eighth Sts.

Certified 3/27/53

ECKSTEIN, ROBERT

DKT 205/57

7th Dist., Sq. 571

Holly Grove, Hamilton, & Palm

Recinded P. A.

ECUYER--VERRET

DKT 252/55

6th Dist., Sq. 151 A

State Street Dr., Panama, Walmsley & Prichard Place.


Certified 11/16/55

Ratifeid 11/29/55

Eddy, Lolodas Mrs. , Cox, Thelma Mrs. Dkt. 40-65

Sq. 427, Second District, B.B. Homedale, Milne,
Florida Ave and Catina St.

EDGECOMB, ROY F. DKT. 7-65
FIFTH DISTRICT, SQUARE 169
BB: BEHRMAN AVENUE, DIANA, SUMNER ST AND
NEWTON STREET.



EDGELAKE COURT EXTENSION

DKT. 142/64

GROVE 27 BB. HAYNE BLVD.,
AND GROVE 26

EDGELAKE COURT, CURRAN ROAD,

60 lots

EDGE LAKE COURT

~~DEC 62/51~~

See: Docket 207/52



EDGE LAKE LANDS INC.

1937

SEE: Pontchartrain Homes Sites

Edmond, Mr. & Mrs Leon H.

S. D. 33/81

Lots 8, 9, 10, 11, 39 & 40, Sq. 19, Behrman Heights, Fifth M. D., BB: Mercedes Blvd., H Hershell St., Halsey Ave. & Anson St. into Lot 10-A.

Submitted: Feb 26, 1981

Surveyor: Gilbert, Kelly & Couturie, Inc.

T.A. 3-17-81 CPC Reaffirmed Previous Action 5-6-81
Appr. 5-20-81 City Council Appeal 9-3-81 - upheld
CPC but added 2 provisos

EDMUNDSON, ERNEST JR. S.D. 120/72
and Mr. and Mrs. Robert F. Ryan

Lots 18-A and 19-A, Square 104, Second Municipal District, BB: St. Philip St., Burgundy St., Dumaine St., and N. Rampart St. into lots 18-A-1 and 19-A-1

Submitted - September 14, 1972
Surveyor - J. J. Krebs

Edpa, Inc. and Mrs. Rose Strachan

S.D.104/72

Lots 6-A, 15, 16, 17, 18, 19 and 20, Square 148,
Fourth Municipal District, BB: Camp St., First, St.,
Magazine St. and Second St. into lots 6-B and S

Submitted - August 3, 1972

Surveyor - Coleman Kuhn

Educational Council for Hope
and Opportunity, Inc

S.D. 124/97

Resubdivision of lots 1 & 2, Square 6, in the
Sixth Municipal District, bounded by Louisiana
Ave., Willow, Delachaise and Clara Streets into
lots 1A, 2A, 3A and 4A.

Submitted: 12/15/97

Surveyor:BFM

EDUCATIONAL RESEARCH AND TREATMENT
CENTER S.D. 47/77

Lot C, Square 410, W. Bouligny, Sixth Municipal
District, BB: St. Charles Ave., Bordeaux, Carondelet
and Upperline Streets into Lots C-1-A, C-1-B
C-1-C and C-1-D

Submitted March 29, 1977
Surveyor J. J. Krebs

Retified: 12/21/77

JON EDWARDS

S. D. 75/76

Lots 15 and 16, Square 15 of the Sixth Municipal District, into Lots 15-A and 16-A.

ZBM A-15

T.A. 9-15-76

COB 742/183

F.A. 10-4-76

RATIFIED 11-3-76

SURVEYOR - GILBERT, Kelly & Couturier

EDWARDS, JON

S.D. 12/75

Lots X and Y, Square=152, Third Municipal District,
BB: Elysian Fields Ave., Chartres, Marginy,
and Royal Streets into Lots X-1, X-2, X-3, Y-1
and Y-2.

Submitted February 18, 1975

Surveyor Gilbert, Kelly, and Couturie, Inc.

Final Approval 7-11-75

Ratified 8-6-75

EDWARD R. ARMS FUTURES

S.D. 95/80

Portion of Lot 3, Section 20, LaKratt Tract,
Third M.D., BB: Dwyer Rd., Westlake Dr.,
U.S. Interstate Hwy. 10, and St. Charles Canal
into Parcel B and Parcel C

Submitted: July 10, 1980

Surveyor: John F. Marshall

Certified 4/20/81

ratified 5/6/81

Egana, M/M Brice O.

S.D. 4/88

See: Mrs. Emma A. Trepagnier

EGDORF, FLORENCE W.

S.D. 183/82

see Schumacher, Mable W.

EGENBROD, Marion at al.

S.D. 14/94

Resubdivision of lots 11, 12, B, G, and 5-B, Square 639,
Sixth M.D., BB: Clara, Gen. Pershing, Magnolia Streets,
and Mapoleon avenue, into lot X.

Surveyor: BFM Corporation

Submitted: 3/18/94

Ehret, Jr. Royce

S.D. 19/97

See: Lengsfeld Grothers, Inc.

EHRLICH, MADELINE

DKT 295/56

2nd Dist., Sq. 71

Dauphine, Bourbon, St. Louis & Toulouse Sts.

Certified 12/14/56

Ratified 1/8/57

Eichhorn, Eichhorn and Weber

SD 102/84

To subdivide lots 14,15,16,17 and a part of lot B.
Square 737 First M.D. BB: S. Scott Street , D'Hemecourt
Street, S. Cortez Street and Ulloa Street into lots M
and S.

Submitted: June 27, 1984

Surveyor: Gilbert, Kelly and Couturie; Inc.

T. A. 7-18-84 Appr. 9-12-84 Rati. 9-19-84

EICHHORN, CHRIS

DKT 116 A/56

3rd Dist., Sq. 3617

Elysian Fields, Brutus, & Mariabeau.

Certified 7/10/56

EICHORN, CHRIS

DKT 90/50

Eichhorn, Herbert G.

SD 102/84

See subdivision docket 102/84 Erichhorn, Erichhorn and Weber.

Eichhorn, Roy C.

SD 102/ 84

See subdivision docket 102/84 Eichhorn,Eichhorn and
Weber.

EKCLA Partnership, a Louisiana
Partnership

S.D. 9/99

Resub of lots 3-A-1, W & Z into lot 3-A-2, Square
559, in the Second M.D. BB: Canal, N. Hennessey,
Iberville and N. Solomon Streets

Submitted: 2/3/99
Surveyor:

E.K.R.V.

S.D. 84/98

Resubdivision of lot A, a portion of lot 14 and
a portion of lot 15, in Square 732, First M.D.
BB: S. Scott, Canal, S. Cortez Sts. and
Cleveland Avenue into lot A-1

Submitted: 8/21/98

Surveyor:Mandle

Eiermann, Prechter & Barnes

Docket 74/77

Lots 1, 2, and $\frac{1}{2}$ 3, Square 95, 7th M. D. bb
Fern, Maple, Short and Burthe Streets into Lot

Submitted: June 1, 1977

Surveyor: Henry Eustis

B-1, ZB, A-13

Certified - 6/29/77

Should plan come in for resub. - Notify Maple St Assoc.

Elbers, Mrs. Mary Rose Rein

See Subdivision Docket 15/91 Daniel J. Rein, et al

Elkins, Gary & Kate &
Richard Tusson, III

S.D.67/94

Resub. of lots 17, 18 & 24, Square 436, Sixth
M.D. BB: Carondelet, Napoleon Ave., Gen.
Pershing Sts. into lots 18A and 24A, rear
portion of lot 24 added to lot 18

Submitted: 12/9/94
Surveyor: Mandle

Elkins, Kate

S.D. 67/94

See: Gary Elkins, Richard Tusson

Elks Development, LLC

S.D. 78/96

Resubdivision of lots A, B, C, 3, 5, Tract
#1 & 2, and 7, undesignated lots, Square
302, First M.D. BB: Elks Place, Tulane Ave.,
Saratoga St., and Cleveland Avenue into lot
X

Submitted : 11/19/96

Surveyor: BFM

Certif. 12/10/96

Ratify. 1/14/97

Justum. # 133577 (January 2, 97)

ELLEN PARK

DK. 4/56

5th District

Preliminary: 1/10/56

Final: 3/12/56

ELLEN PARK

DKT 275/52

Sec. 38 & 38

Roselyn Park Place, Gen Meyer, & Patterson Dr.

ELLIOT, MANUEL J.

DK. 75/52

Sq. 230

Louisville, Bragg, Louis XIV, Harrison Ave.

Certified: 4/21/52

Ratified: 7/8/52

ELLIOT, MARGARET

3rd Dist., Sq. 844

Lizardi, N. Roman, Forstall, & N. Prieur Sts.

DKT 56/63

S.D. 71/98

Ellis, Carol

Ellis, Michael

Puschett, Diane

Puschett, Jules

English Turn Ltd, Partnership

Resubdivision of lots 98, 99 & 100, Phase One,
in the Fifth M.D. BB: English Turn Dr., and
Muirfield Place inside English Turn Subd., into
lots 98A and 100A

Submitted: 7/30/98

Surveyor: Richmond Krebs

Ellis, Michael

S.D. 71/98

See: Carol Ellis, Diane Puschett, Jules Puschett,
English Turn Limited Partnership

Ellis, Jr. J. Stuart ET AL

S.D. 47/88

Resub. of lot 3D-2, LaKratt Tract, portion of Sect. 26,
Third M.D. BB: Bullard Ave. Levy Dr., Jahncke Canal,
(side) and Lake Forest Blvd. (side) into lots 3D-2A,
3D-2B

Submit: 6/8/88
Surveyor: J.J. Krebs & Sons, Inc.

Walter M. Forschler

Anna G. Haydel

Bertrand J. Breaux, Jr.

Gayle Grashoff Perry

Dr. Hervert G. Haydel

Carolyn Lund Bell

Ernest Richard Perry, Sr.

Marguerite Beals Schwab

Francis William Bell

Dr. Paul A. Lea

Robert J. Schwab

Paul E. Stafford

J. Stuart Ellis, Jr.

Henry L. Molenaar & Resolution for

HLM Corp.

Lois Voneye Forscher

Rose Mary Bertrand Breaux

Ellis , Jr. William C. (Mr. & Mrs.)

S.D. 89/86

See Russell, E. Franklin (Mr. Mrs.)

ELLISON, JEAN

S.D. 57/94

Resubdivision of lot E, square 417, Bouigny, Sixth
M.D., bounded by: Carondelet, Marengo, and Milan Streets
and St. Charles Ave., into lots E-1 and E-2.

Submitted: 10/25/94

Surveyor: Landmark Surveying, Inc.

ELKINS, Gary/Kate and TUSSON, Richard

SD 67/94

Resubdivision of Lots 17, 18 and 24, Square 436, Boulogny, in 6th MD
BB: Carondelet St., Napoleon Ave., Baronne and Gen. Pershing
Sts., into Lots 18A and 24A, rear portion of Lot 24 added to Lot
18.

TA:


FA:

RAT:

Instr. #

Submitted 12-9-94

Surveyor: MANDLE, Sterling E.--Mandle Surveying, Inc.,
Metairie, LA



Ellsworth and Jeanne

S.D. 29/72

Lot 25, Square 11, Third Municipal District,
BB: Bonita Dr., Dwyer Rd., Wilson Dr. and
Hammond St. into lots 25-A and 25-B

February 10, 1972

Surveyor - Adloe Orr

Certified - March 2, 1972

Lyman L. Ellzey, Edw. Benes, Docket 80/68
Charles J. Giardina & Guido J. Pizzeck

Plot M., N. and O, Old Aurora Gardens Sub., 5th Mun. Dist.
bounded by Norland Ave., Rhodes Ave., Westchester St.
and Aurora Dr.

39 lots and dedication of 2 e/w/ sts and 1 N/S. St.

Surveyor: Ellzey, submitted 6/5/68

ELMER, MR. & MRS. JOHN M.

S.D. 47/82

see Don White & Assoc., Inc. & Mr. & Mrs.
John M. Elmer

JOHN ELMS Jr.


S. D. 162/72

Lots 1, 2, 3, 4, A, 14, 15, 16, and 18, Square 167, Sixth
Municipal District BB: White St., Elba St., S. Dupre St.,
and Eden St., into Lot X.

December 19, 1972

J. J. Krebs and Sons, Inc.

withdrawn 7/15/74



ELMWOOD SUBDIVISION

1927

ELSENSOHN, C.

DKT 92/54

Capdebosq Tract

Havana Pl., Virgil, London & Paris Aves.

Certified 4/23/54

Ratified 5/11/54

Elysian Fields Corporation

S.D. 32/88

Resub. of lots 11, 12, 16 & 17, Square 374, Third M.D. BB:
Elysian Fields Ave., N. Rampart St., (side) Frenchmen St.
(side) and St. Claude Ave. into lot 11-A

COB 819, 201.0345 9/20/88

RAT: 10/4/88

T.A. 5/2/88 F.A 9/9/88

Submit: 4/13/88

Surveyor: Gilbert, Kelly & Couturie, Inc.

ELYSIAN HOMES INC.

DKT 39/55

Sqs. 1796, 1923, 1972

Agriculture, Benefit, Marigny & Elysian Fields Ave.

Approved 3/15/55

Empire Land Corp.

S.D. 85/86

Re-sub. of square 2, East Parkchester Subd. Third M.D.;
BB: Westbrook Dr., Perlita St., Wakefield Pl. and Paris
Ave. into lots 2-A & 2-B

CCX. 8/26/86

RAT. 9/2/86

COB 807 8-28-86

FOI.D 626

Submit Date: 8/15/86

Surveyor: Mandle Surveying, Inc.

EMERALD PARK

SEE: VIAVANT TRACT

DOCKET 237/55

ENGELHARDT, SUCCESSION OF G. W.

DKT 51/58

2nd Dist., Sq. 460

St. Peter, Hagan, Orleans Ave., & Moss St.

Tentative Approval 4/9/58

Final Approval 7/23/58

Ratified 8/6/58

ENGLAND, NORTON E. S.D. 137/78

Lots N, 23-X, H and P, Third M.D., BB: Chartres St.,
Louisa St., Peters St. (side) and Clouet St. into
Lots Y, N-1 and P-1.

Submitted: August 23, 1978

Surveyor: John F. Marshall

Final Approval: 10/12/78

Retified: 11/8/78

Engler-Talen

4/11/66

Dkt. 38-66

Seventh District

B^D: 14th St., Ave. C, 16th St. & Pontchartrain Blvd.
Square 10, Metairie Park Sub.

Lots 21-A, 23-B, 25-C, 27-D & 29-E out of existing
Lots 20 through 30.

English Turn Limited Partnership S.D. 71/98

See: Michael Ellis, Carol Ellis, Diane Puschett,
Jules Puschett

English Turn Ltd. Partnership

S.D.43/98

Bryant, Jack

Bryant, Martha A.

Bienasz, Stanley

Resub. of lots 40, 41 & 42, English Turn Subd.,
Phase 1, in the Fifth M.D. BB: English Turn
Dr., and Grand Cypress Court District, into
lots 40-A & 42-A

Submitted: 4/24/98

Surveyor: L. Bodet

English Turn, Phase 4,
Section 6 and 7


S.D. 87/97

Resubdivision of Parcel ET4-6 into lots 1-25,
44-64 (46 residential lots) English Turn

Phase 4, SEction & resubdivision of Parcel
ET4-7 into lots 26-43 (18 residential lots)
English Turn Phase 4, Section 7; plus creation/
extention of private streets witin this section
of the development. Location :Lower Coast
Algiers.

Submitted: 9/12/97

Surveyor: Krebs, LaSalle, LeMieux



English Turn-Master Plan

S.D.86/97

A revision to the Master Plan adopted under S.D. 122/86 & amended under S.D. 30/90, 33/90, 68/94, 29/96 & 91/96. The revision will affect configuration size & overall number of the originally proposed lots & alignment of private streets within Phase 4, Sect. 6 & 7; and Phase 6, Sect. 1 & 2 of the development. Phase 4 will contain 64 residential lots (Sect. 6-46 lots & Sect 7, 18 lots) & Phase 6 will have 41 residential lots (Sect. 1-20 lots, Sect. 2-21 lots)

Location: Lower Coast Algiers

Submitted: 9/12/97

Surveyor; Krebs,LaSalle

English Turn Limited Partnership S.D. 93/96
Phase 3, Sections 2 & 3 (lots)

A resubdivision of parcel ¹⁰⁶⁻¹¹⁸ ET3-2 into lots 1
thru ~~26~~, parcel ^{OS-4 and REC-2} OS-3, and private street,
English Turn Phase 3, Section ~~2~~ and resub-
division of parcel ET3-3 into lots 18 thru
26, 118 thru 129, REC-2 and private streets,
English Turn Phase 3, Section 2. ^{and ET-3}

Submitted: 12/23/96

Surveyor: Krebs

T.A 4/8/97

P.A 9/11/97

F.A 12/1/97

Inst # 151067 (12/15/97)

English Turn Limited S.D. 92/96
Partnership, Phase 3 (known as Section 33)

Resubdivision of a part of Section 33,
English Turn, Lower Coast Algiers, into
parcels ET-2, ET-3, ET-4 and ET-4 with a
50'wide servitude providing access to all
parcels.

Submitted:12/23/96
Surveyor:Krebs

English Turn Limited Partnership S.D. 91/96
Master Plan revision

A revision to the Master Plan adopted under S.D. 122/86 & amended under S.D. 30/90, 33/90, 9/93, 68/94 & 20/96. the revision will affect configuration, size and overall number of the originally proposed residential lots & alignment of private streets within Phase 3 (also known as Sect. 33) of the development. The revision will include reconfiguration of 71 residential lots & creation of four (4) parcels to be developed in 4 phases (Sub-phase 1 with 22 resid. lots, Sub-phase 2 with 17 resid. lots and Sub-phases 3 & 4 lot number yet to be determined.

English Turn Joint Venture
(Phase I)

S.D. 66/87

Resub. of lots A-1-A & A-2, lot XB-1-D for dedication of 200' servitude for future R/W & lot A-3 for dedication of a 20' emergency access road servitude, Stanton & Shamrock Plantation, Lower Coast Algiers, Fifth M.D. generally bb: English Turn Pkwy., Stanton Rd., Willow Rd., Delacroix Rd., & Orleans Parish Line into 112 lots for single family dev., and five parcels English Turn Sub. Phase I

Submit: 9/22/87

Surveyor: J.J. Krebs & Sons, Inc.

English Turn Joint Venture &
Rubenstein et al

S.D. 7/87

Lots X-1,XB-1, Portions of Couret & Stanton
Plantations, Portions of Sect. 8, 10, & 11, T13S,
R25E, Lower Coast Algiers, Fifth M.D. generally
BB: East Canal St., River Rd., Delacroix Rd., &
the Orleans Parish Line into lots X-1-A, XB-1-B
XB-1-C, XB-1-D, Eng.-A, S.C.B. & S.W.B & the Ded-
ication of a portion of Stanton Rd. & Eng. Turn
Parkway for Eng. Turn Development

Submit 2/9/87

T.A. 2/9/87, RTA 3/17/87

RPA 5/29/87, F.A. 9/18/87

Surveyor: J.J. Krebs

(OVER)

COB 8/14, 30/10 000 9/21/87

English Turn Limited Partnership S.D. 22/96
Phase 4, Section 4 (LOTS)

Resubdivision of lot ET4-4 Phase 4, Section
4), English Turn Lower Coast Aligers,
Fifth M.D. into Lots 32 through 41, Lots
87 through 118, Lot RECl, Lake A, a portion
of a private street English Turn Drive, Club-
house Drive and the cul-de-sac street.

Submitted: 3-12-96

Surveyor:

T.A. 4/7/96
Ret 12/10/96

-Ord. # 132053 11/27/96
Pum. 10/16/96
F.A. 11/26/96

English Turn Limited Partnership S.D. 23/96
Phase 4, Section 5 (Lots)

Resubdivision of lot ET-4-5 (Phase 4, Section 5), English Turn, Lower Coast Aligers Fifth M.D. into lots 1 through 26, Lake B, Parcel X and a private cul-de-sac street

Submitted: 3-12-96
Surveyor:

English Turn Limited Partnership
Master Plan Revision

S.D. 20/96

Revision to the Master Plan adopted under S.D.
122/86 and amended under S.D. 30/90
33/90, 9/93 and 68/94 to permit modifications
to the Phase 4, Section 4 and 5 Lower Coast
Algiers, Fifth M.D.

Submitted: 3-12-96
Surveyor:

English Turn Limited Partnership
Phase 4, Section 3

S.D.44/95

Resubdivision of a portion of lot P-1-A-3, and
a portion 29, English Turn, Fifth M.D. BB:
English Turn Dr., Parcel C, Golf Course, lot
P-1-A-3 and Section 29, into lots 14 thru 28
(total of 15 lots) and a private Street Bonita
Drive.

T.A. 9/26/95

E.A. 12/5/95

Prelim. 11/6/95

Rat. 12/12/95

Submitted: May of 95

Surveyor: Krebs, LaSalle, Consultant, Inc.

Insta. 114998


12/11/95

English Turn Limited Partnership S.D.43/ 95
Phase 3, lot 23

Resubdivision of lot 23 and a portion of Section
33, English Turn, Phase 3, Fifth M.D. BB: Oak
Alley Dr., Rosedown Court, lot 22, and Section
33, into lot 23-A,

Submitted: May of 95
Surveyor: Krebs, LaSalle, Lemieux Consultants, Inc.

Withdrawn: 7-17-95



English Turn LP, Phase 4
Section 1

SD 36/95

Resub. of Parcel B, English Turn, Phase 4,
Section 1, Fifth M.D. BB: English turn drive
and Portion of Section 29, into lots 29, 30
and 31.

Submitted: 5-8-95

Surveyor: Krebbs, LaSalle, Lemieux, Consultants
Inc.

E.A. 8/9/95

Rat. 8/16/95

Inst. # 109.789

ENGLISH TURN JOINT VENTURE

S.D. 68/94

REVISION TO THE MASTER PLAN

Revision to the Master Plan adopted under S.D. 122/86,
and amended under S.D. 30/90, 33/90, 9/93. Lower coast
Algiers, Fifth M.D.

Submitted: 12-20-94

Surveyor: JJKrebs

English Turn Joint Venture
Phase 4, Section 1

S.D. ~~49/92~~

15/93

Resub. of parcel A, English Turn, Fifth M.D.,
Lower Coast Algiers, into lots 1 thru 13.

Submitted:

~~October 6, 1992~~

Resubmitted 3/18/93

Surveyor:

J.J. Krebs and Sons, Inc.

All in accordance to the
Revised Master Plan S.D.

9/93

English Turn Joint Venture
(Corporate Villa Sites)


S.D. 46/92

Resub. of lot P-4, English Turn, Fifth M.D., Lower
Coast Algiers, into lots 1 thru 54 and parcel A.

Phase 2, Rat = 9-12-95

Submitted: 9/24/92

Surveyor: J.J. Krebs and Sons, Inc.



Corporate Villa Sites - Phase 2

S.D. 46/92

T.A. 5/21/93

Revised T.A. 10/27/93

Prelimin Plan 10/31/94

Final App. 8/22/95

Relf. 9/12/95

Instr. # 110354

(9/7/95)

English Turn Joint Venture

S.D. 34/92

Resub. of lots GC-1 and P-3-F-1, T13 & 14S, R25E,
English Turn Fifth Municipal District, Lower Coast
Algiers, into lots GC-1-A and P-4.

Submitted: 9/16/92

Surveyor: J.J. Krebs & Sons, Inc.



English Turn Joint Venture
Phase 4, Section 2

S.D.27/92

Resubdivision of a portion of Section 29, Lower Coast
Algiers, English Turn Phase 4, Section 2, into lots
65 thru 86 and parcel X.

T.A. 8/7/92 Rat 9/1/92

F.A. 3/17/94 Rat 3/22/94

Instr. # 84086 (March 18, 1994)

Submitted: July 20, 1992

Surveyor: JJ.Krebs and Sons, Inc.

Enhxish Turn Joint Venture

65/91

resubdivision of lot P-1-A, English Turn, and a portion
of Section 29, Lower Coast Algiers into lots 42 thru 65
parcels A, B and C, English turn, Phase 4, section 1.

T.A. 1/27/92 → Ret. 2/25/92

P.A. 8/7/92

F.A. 3/18/93 → Ret 4/13/93

Submitted: 12/3/91

Surveyor: J.J. Krebs

Index # 66353

3/19/93

English Turn Joint Venture and USF&G

S.D. 14/91

New Orleans General Partnership

Resub. of lots GC, P-1 & P-3-F, English Turn, portions
of Sect. 1, 8, 10, 11, 17, 30, 31, T13S & T14S, R25E,
Southeast Land Dist., West of the Mississippi River,
into lots GC-1, P-1-A, and P-3-F-1.

instr. # 49925 4/1/92 def. 8/27/92 T.A. 1/28/92

F.A. 3/11/92 Rat. 3/24/92

Submitted: March 6, 1991

Surveyor: J.J. Krebs & Sons

English Turn Joint Venture

S.D. 42/90

Resub. of portion of lot A-3-A and a
portion of Sect. 33, Lower Coast Algiers, Fifth
M.D. BB: Orleans/Plaquemine Parish Line, Eng.
Turn Pkwy., proposed Rt. 5A, and Stanton Rd.
into lots 1 thru 23, & lot 95, English Turn Phase
3.

T.A. 9/20/90 P.A. 1/7/91 F.A. 3/18/92
Instr. #49302 3/19/92 Rat 4/14/92

Submit: 9/5/90

Surveyor: J.J. Krebs & Sons, Inc.

English Turn Joint Venture

S.D. 37/90

Resub, of lot P-3, English Turn, Fifth M.D. BB: English Turn Pkwy., Orleans Parish Line and Club House Drive into lots P-3-A, P-3-B, P-3-C, P-3-D, P-3-E and P-3-F

Submit: 8/1/90

Surveyor: J.J. Krebs & Sons, Inc.

English Turn Joint Venture

S.D. 33/90

Amendment of overall plan, Tract A-1-B, lots A-1-A-1, A-1-A-3, A-1-A-4, A-2-A, A-3-A, GC, P-1, P-2, S.C.B., S-O, S.W.B., X-1-A, XB-1-B, XB-1-C & XB-1-D-A, Sections 29 and 33 and English Turn Subdivision Phase A, Lower Coast Algiers, Fifth M.D., into 21 parcels, total no. of lots East of Clubhouse Drive:377, total no. of lots West of Clubhouse Drive:78, (total no. of lots previously subdivided:5)

Submitted: September 11, 1991

Surveyor: J.J. Krebs & Sons, Inc.

English Turn Joint Venture

S.D. 33/90

To amend an overall plan, Tract A-1-~~B~~, lots A-1-A-1, A-1-A-3, A-1-A-4, A-2-A, A-3-A, G C, P-1, P-2, P-3, S.C.B. S-O, S.W.B., X-1-A, XB-1-B, XB-1-C, & XB-1-~~D-A~~; Sect. 29 & 33, and English Turn Subd. Phase I, Lower Coast Algiers, Southeast land Dist., West of the Miss. River, Fifth M.D. (Total number of parcels 22, Total number of lots East of Club Dr. 320, and total number of lots West of Club Dr., 61.)

Submit: 7/16/90

Surveyor: J.J. Krebs

English Turn Joint Venture

S.D. 14/90

Resub. of lot A-3-A, English Turn Phase 2, Fifth
M.D. BB: proposed Delacroix RD. Extension, pro-
posed English Turn Pkwy. Extens.& Donner Canal into
lots 1 thru 25, lots 31 thru 45 and parcel A.

T.A. 4/18/90 P.A. 10/8/90 F.A. 5/9/91
Ratified 5/14/91 Instr. # 35681 5/10/91

Submit: 3/30/90


Surveyor: J.J. Krebs & Sons, Inc.

English Turn Joint Venture

S.D. 1/89

Resub. of portions of Couret, Stanton, Shamrock,
& Delacroix Plantations, Lots XB-1-A, A-1-A-2,
A-3 & Sect. 17, Lower Coast Algiers, Fifth M.D.
Portions of Sect. 1,8,10,11,17,30,31 T1³ & 14S,
R25E, SE Land Dist. generally BB: East Canal St.
LA. Rt. 406, River Rd., & Orleans Parish Line
into lots A-3-A, P-1, P-2 S-O & GC

Submit: 1/17/89
Surveyor: J.J. Krebs



English Turn , Phase 6, Sect. 1 & 2 S.D. 88/97

A resubdivision of Parcel P-1-A-1 into lots
13-25, 26-33 (21 residential lots) English
Turb Phase 6 Section 1 and into lots 1-12 &
34-44 (20 residential lots) English Turn Phase
6, Section2; plus creation/extention of private
streets within this section of the development.
Location Lower Coast Algiers

Submitted: 9/12/97

Surveyor: Krebs, LaSalle

T.A. 6/30/98 F.A. 9/1/98
P.A. 6/30/98

Inst. #

165573
9/10/98

English Turn Joint Venture and
Rubenstein, et al

S.D.122/86

Parcels X-1,XB-1,A-1-A,A-1-B,A-2,A-3 and
Section 17, Lower Coast Algiers, Fifth M.D.,
generally BB: East Canal St., River Rd.,
Delacroix Rd. and Orleans Parish Line,
into a maximum of 314 lots for single family
development, the dedication of English Turn
Pkwy. and portions of Stanton Rd., and
Delacroix Rd. a 50 foot private loop road-
way and various other private roadways and
the creation of 14 parcels(English Turn
Development Overall Plan).

Submitted: 11/6/86
Surveyor: T. J. Krebs

ENGOLIA, ANTHONY J.

S. D. 80/76

Lots A, B, C, H, I, and J-1, lying between Squares
1 and 2 and the remaining portion of 1, 2, 12, 14, 15
and 16, Lot 15, Square 1, Portion closed of Edinburgh,
Spanish Fort Subdivision, Section 10, Third Municipal
District, BB: St. Bernard Ave. Robert E. Lee Blvd.
Bayou St. John and Soldiers St. into Parcel C-2 and K.

Submitted: September 14, 1976

Surveyor: R. L. Schumann

Certified 9/21/76

A. J. Engolia

SD 80/70

Section 10, Spanish Fort Subd., Third Municipal District,
bb: Robert E. Lee Blvd., St. Bernard Ave., Soldiers St.
and Bayou St. John. Parts of lots J, 1, 2, 5, 6, 7, 12, 13,
14, 15, 18, Part of Edinburg St. into J-1 and J-2.

Submitted: June 29, 1970

Surveror: Guy Seeghers


7/21/70 T.A. to ALTERNATE

3/20/72 sent to central file - INACTIVE

A. J. Engolia

3/69

see Leary, Victoria R.



ENGOLIA, JOYCE L.

S. D. 80/76

Lots A, B, C, H, I, and J-1 lying between Squares 1 and 2 and the remaining portion of 1, 2, 12, 14, 15 and 16, Lot 15 Square 1, portion closed of Edinburgh St. Spanish Fort Subdivision, Section 10, Third Municipal District, BB: St. Bernard Ave., Robert E. Lee Blvd. Bayou St. John and Soldiers St. into Parcel C-2 and K.

Submitted: September 14, 1976

Surveyor: R. L. Schumann

Entergy New Orleans, Inc.

S.D. 34/98

Resubdivision of the Entergy Tract, New Orleans
Land Co. Tract, in the Third M.D. BB: Inter-
state 510, Lake Forest Blvd, Interstater-10 and
the Michoud Line, into parcels ENT-1 ENT-2 and
ENT-3

Submitted: 4/1/98

Surveyor: W/E Professional

Entergy New Orleans, LLC

S.D. 15/98

See: Dian Winingder, Thomas Winingder

ENTRANCE PARK SUBDIVISION

DKT 10/49

EPISCOPAL CHURCH

S.D. 31/77

Lots A and H, Square 319, Second Municipal District,
BB: N. Dorgenois, Gov. Nichols, N. Rocheblave,
and Barracks Sts. into Lots A-1 and H-1

Submitted February 24, 1977
Surveyor J. J. Krebs

DIOCESE OF LA, EPISCOPAL CHURCH 7/19/66 Dkt. 76/66

THIRD DISTRICT

BB: OLD GENTILLY RD, ST. FERDINAND ST., ^{I-10}~~L & N RR~~, AND
LOUISA ST.

SEC. 38, T-12-S, R-12-E, SE, St. Geme Plantation.

Lots A, B, C, D, E, F, G, & H out of existing Lots 33-39

Episcopal Housing
for Seniors, Inc.

S.D. 26/96

Resub. of Square 23, Portion of Squares 25
& 26 closed portion of Chestnut & Pine Sts.
Sixth M.D. into Square 23-A, 6th M.D. Portion
of Squares, 25 & 26 and of Square 33 and 34,
Portion of Square 35 closed portion of
Coliseum, Perrier, Lowerline and Pine Sts.
6th M.D. into Square 25-A and closed portion
of Alvin Calender and Perrier Sts. 7th M.D.
into Square 19-A 7th M.D.

T.A. 5/21/96

Ret. 7/9/96

F.A. 6/27/96

Inst. # 125330
7/16/96

EPTON, MURRY, & HUGHES REALITY CO.

DKT 90/62

3rd Dist., Sq 6

Grant, Roman Catholic Church Tract, Leeds, & Werner Dr.

Certified 6/28/62

ERATO, T. R. - ALLEN, J. P.

DKT 58/58

3rd Dist., Sq. 800

N. Roman, Leseps, Poland, & N, Derbigny Sts.

Certified 4/8/58

Rarified 5/1/58

ERMON, WILLIAM, SR.

DKT 64/58

3rd Dist., Sq B

Red fish, Haynes Mullet, & Curran Sts.

Tentative Approval 5/13/58

Final Approval 6/24/58

Ratified 7/9/58

Freiberg, John L.

S.D. 86/95

Resubdivision of Lots A and B into Lot A-1
Square 28, Greenville. BB: Audubon ,
Chestnut, Walnut and Coliseum Streets.

Submitted: 11-28-95

Surveyor: James H. Couturie

Instrument No. 117541
2-6-96

Ernest N. Morial N.O. Exhibition Hall
Authority (ENMNOEHA), N.O. 2000 City SD 100/97
of New Orleans

Sub. of Parcels VII, IX, XI a port. of XII a
port. of Front St., Euterpe (Robin) St., Water
St & S. Peters into Parcel NO-1' a port of Par-
cel V (a port of old Sq. 42) a port. of Parcel
VI & a port of Henderson St. into Parcel NO-2
a port of Parcel VI, a port of Sqs. 29,30, and
44 a port of Terpsichore St. & S. Peters St.
into Parcel. NO-3 a port of Parcel 1 (old Sqs.
78,96 & 104 & a port of Chippewa & St. Thomas

NO-4 a port of Parcel II
of B) into Parcel NO-5 a port.
III(old Sqs. 74,75,98,99,102 and
of old Sqs. 73 & 76) and a port of St.
Thomas, Bellechasse, Edward, Basin or Joseph-
ine & Chippewa Sts. into Parcel NO-6 a port
of Parcel XII into Parcel NO-7 a port. of
Sqs. 29,44 and 45, port of Hunter St. and S.
Peter St. (late New Levee St.) into Lot CC-2
Parcel VII and a port of S. Peters St. (late
New Levee St.) into lot CC-3 Parcel X into
lot CC-4 and Henderson and Tchoupitlous St.
(as widened) all in accordance with Cooperative

Endeavor Agreement between ENMON
the City of New Orleans dated Feb. 3,

ERNEST, FRANK

DK. 17/56

3rd. District Sq. 1308

Desire-N.Dorgenois-N. Rocheblave

Certified: 1/25/56

Ratified: 2/7/56

ERNEST, FRANK

DNT 63/51

ERNEST HOMES INC.

DKT. 116/63

7th Dist., Sq. 19, West End Park

Spencer, Pontchartrain Blvd., 40th, & Avenue C

Certified 8/28/63

ERNEST HOMES, INC.

DKT. 103/63

7th Dist., Sq. 19, West End Park
Spencer, Pontchartrain Blvd., 40th, & Avenue C.

Certified 8/5/63

ERNEST, MORGAN G.

DKT 30/58

3rd Dist., Sq. 4459

Artis, Mandeville, Marigny, & Prentiss Sts.

Certified 2/19/58

Ratified 3/19/58

Mrs. Nora C. Ernest &

Docket 78/67

Mrs. J. E. Saunee

Sq. 1307, Third Municipal District, bounded by
Desire, N. Dorgenois, Gallier and N. Rochevlave Sts.

Lots A-1 and C-1 out of existing lots A, B, and C.

Surveyor: Stewart, submitted 5/31/67

ERNST, ADOLPH

DKT 265/56

ERNST, ADOLPH

4th Dist., Sq. 486

Washington Ave., S. Dorgenois, Fourth, & S. Broad Sts.

Certified 11/7/56

Ratified 11/13/56

ERNST --LYNCKER

DKT 22757

3rd Dist., Sq 3269

Elysian Fields, Lombard, Sumpter, & Frenchman

Certified 2/8/57

Ratified 2/19/57

Ernst, et al (by Willow Tree
Townhouse Parternership)

S.D. 42/83

Parcel B, Third M.D. BB: by Crowder Rd.
Dwyer Rd., Flake Ave. and Chef Menteur Hwy.
into 98 Lots for Townhouse Development Parcel
B-1 and B-2 to be Dedicated to the City

Submitted: April 11, 1983

Surveyors: Univeral Land Surveyors

ERNST, MR. & MRS. MALCOLM J.
SEYMOUR, MR. & MRS. WARREN B.

DKT. 18/64

5 th Dist. Sq. 12
Copernicus S t. Halsey Ave. & Gallatin St.

ERNST, O. F. DR.

DK. 49/56

6th Dist. Sq. 17

State, Eleonore, Camp, Chestnut

Certified: 2/20/56


Ratified: 2/28/56

Erny, Mrs. J. J. et al

Docket 57/66

Surveyed by Kelly

Sq. 73, 5th M. D. bounded by Whitney Ave., Alix,
Wagner and Eliza Sts. Lots B-2 and 9-C out of existing
Lots B & 9.



ESCAIG, MRS. MARIE A.

DKT 81/63

2nd Dist., Sq. 550

Solomon, Dumaine, St. Ann, & Solomon Place.

Certified 7/10/63

Escude, Joell Bowab,
Jeansonne, Vicki Gluth,
Joanen, Elizabeth Bowab
Landry, Mireille G.
Lupo, Alvena

S.D. 130/97

Resub. of lots 286, 286-A, 287, 287-A, 288,
288-A, 289, 289-A, 290, 290-A, 291, 291-A,
Country Club Estate, in the Seventh M.D. BB:
Bellaire Dr., 17th Street Canal, (Jefferson
Parish Line) N.O. Hammond Hwy. & Fillmore (Vet.
Memorial Blvd. side) into lots 286-B, 287-B,
289-B & 291-B

Submitted: 12/30/97
Surveyor: Couturie

ESLER, AUEGNO

DK. 1/56

3rd District-Sq. 4 "B"

Leeds-Laine-3rd St.-Flake Ave.

Certified 1/10/56

Ratified 1/10/56

ESNARD, J.

DK: 114/61

WITHDRAWN



ESNARD, J.

DK. 113/61

WITHDRAWN

ESNARD, J.

DK. 112/61

WITHDRAWN

ESPANA, A. M., ET ALS

DKT 231/53

Sq. 308

Burgundy, Egaina, N. Rampart, & Andry Sts.

Certified 9/8/53

Ratified 12/8/53

ESPARROS, JOHN

DK. 149/59

6th Dist. Sq. 171

Milan, Laurel, Marengo, Constance Sts.

Tenative approval: 9/3/59

Approved: 12/14/59

Ratified: 12/16/59

ESSO STANDARD OIL & CITY OF N. O.
(Property Exchange)

DKT 57/57

4th Dist., Sq. 406

Harmony Claiborne & Willow

Certified 4/4/57
Ratified 5/21/57

Estain, Sr. Lavoice


S.D. 65/88

Resub. of lot 12 & $\frac{1}{2}$ 11, Section 5, Irish Bayou Sub.
Faubourg DeMontluzin, Third M.D. BB: U.S. Hwy. 11,
Maestri Bridge and Irish Bayou into lot 12-A

T.A. 10/4/88, F.A. 11/8/89
RAH 11/28/89 INSTR. # 13169 - 11/22/89

Submit: 9/6/88

Surveyor: Gilbert, Kelly & Couturie, Inc



ESTROTT & BELLANDE

DKT 249/54

Sq. 36/55

Frenchmna, Touro, Timoleon, & Mirabeua Ave.

Certified 11.16/54

Ratified 12/14/54

ETON STREET DEDICATION

DKT 172/60

5th Dist. Sq 60

Eastern portion of Eton St., between Berkley & Mc Arthur

Approved 12/15/60

ETON STREET DEDICATION
WESTSIDE, (ST. ANDREW R. C. CHURCH)

DKT 88/58

5th Dist.

West half of Mc Arthur Blvd. to rear line of
St. Andrew Church line.

Approved 5/27/58

Ratified 6/11/58

ALICE WALTON EUSTIS

S. D. 83/75

Lots 1 thru 10, Square 270, Sixth Municipal District,
BB: Camp, Amelia, Chestnut and Antonine Streets,
into Lots A and B.

Submitted : September 26, 1975

Surveyor: Universal Engineers, Inc.

EUSTIS, MRS. CARTWRIGHT

DKT. 32/54

Lowerline, Pine, St. Charles, & Dominican Sts.

Certified 2/23/54

Ratified 4/13/54

LAURANCE EUSTIS III

S. D. 83/75

Lots 1 thru 10, Square 270, Sixth Municipal District. BB: Camp, Amelia, Chestnut, and Antonine Streets into Lots A and B.

Submitted: September 26, 1975

Surveyor : Universal Engineers, Inc.

EUSTIS, LAURENCE

DKT 289/56

6th Dist., Sq 302

Jefferson Ave., Chestnut, Leontine & Coliseum Sts.

Certified 12/6/56

Ratified 1/8/57

The Evangelical Lutheran St. Paul's Congregation
~~St. Paul's Evangelical Lutheran Church~~ SD 101/
97

Resub. of lots G,E,15, pt. 1-2 and 3 undesig-
ted lot into lot E-1, Square 752 in the 3rd.
M.D. BB: Claiborne Ave., Annette St.,
Derbigny St. and St. Anthony St.

Submitted 11/3/97
Surveyor: C. Randall Dixon

EVANGELINE LAND & MINERAL CO

2nd Dist., Sq 290

Barracks, N. Miro, N. Ronti, & Esplanade Sts.

Approved 10/1/58

DKT 174/58

EVANGELINE OAKS SEC. C BUNDY ROAD

DK.87/59

Final Approval: 2/3/61

EVANGELINE OAKS
Section B

DKT 9/58

Certified 5/27/58
Ratified 6/11/58

EVNAGELINE OAKS
Section A

DKT 50/57

3rd Dist.,
Chef Hwy & Dwyer Rd.

Final Approval 4/1/57

EVANGELINE OAKS

SEE: VIAVANT TRACT

DOCKET 237/55

Evans, Elliot & Mrs. Vela H.
Redden

S.D. 88/75

Lots E, 16, 17 & 18, Square 218, Fourth M.D.,
BB; St. Charles Ave., Prytania, Conery and Sixth Sts
into Lots E-1 and 17-A.

Submitted : Oct. 29, 1975

Surveyor: Gilbert, Kelly & Couturie

Final Approval - November 24, 1975

Ratified - December 17, 1975

Everald, Donald

S.D. 126/97

See: Community Resource Partnership

EVERHART, MR. & MRS. AMOS W.

DK. 39/61

3rd. Dist. Sq. 396

St. Claude, Franklin Ave., Marais, Port Sts.

Certified: 4/24/61

EWIN--LAKE

DKT 218/56

3rd Dist., Sq. 1120

Tricou, N. Tonti, St. Maurice, & N. Miro

Inactive

Executive Square LLC

S.D. 69/95

REsubdivision of lot 2-B1, Square E, Parc
Fontaine Ext. No.2, Fifth M.D. BB: Gen DeGaulle
Dr., and Mac Arthru Blvd. into lots 2-B3, 2-B4
and 2-B5


Certf 10/27/95

Inst. # 112899
(10/27/95)

Rat. 11/14/95

Submitted: 9/14/95

Surveyor:Mandele



2-B + 3 into (2-B1 + 2-B2)

Executive Square, LLC

SD 35/95

Resub. of Ltos 2-B and 3, Square E, Park
Fontaine Ext. No. 2, Fifth M.D. BB: General
De Gaulle Dr., Rue Park Fontaine, Mac Arthur
Blvd. (side) and L.P. and L Co. into Lots
2-B1 and 2-B2.

Submitted: 5-1-95

Surveyor: Mandle Surveying, Inc.

Certif. : 9/12/95

Ratify : 9/26/95

Int. # : 110693 (9/14/95)

EXETER STREET

Code 3028

EXETER STREET

3484 MCS

12/15/66

Dedication fro Curran Rd. to S & W Bd. Easment
No. 1 in La Kratt Tract

EXNICIOS, Sammuel
and August Perez, III

S.D. 25/75

Lots 3, 4, and 5, Square 11, Section 1, Venetian
Isles Subdivision, Third Municipal District,
BB: Alba Raod, Alba East and Francesco Road
into Lots 3-A and 5-A

Submitted April 8, 1975
Surveyor Sterling Mandle

Certified July 18, 1975
Ratified 8-20-75

Expressway Realty Co., Inc.
& NOM, Inc.

SD 139/83

Resubdivision of an undesignated 150 acres site owned by Expressway Realty, and Lot 25A and an undesignated Lot owned by NOM, Inc. in the 3rd. M.D. BB: Michoud Blvd., Leman St. (side) the Michoud Line & Interstate 10 into Lot EX, Lot 47A-1 Lot 25A-2, ~~XXXXXXXXXXXX~~ for Lake Forest Blvd. right of way.

Lot 25A-3, Parcels 1, 2A, 2B, 3

Submitted October 31, 1983

Surveyor John D. Luecke

PAC 11-8-83 T.A. 11-16-83 R.T.A. 2-20-85

F.A. 3-22-85 Ratified 4-2-85

COB 800 Folio 7 3-28-85

EXXON, USA

S.D. 61/93

Resubdivision of lots 1,2,3,4,5, and 6, Square 414,
Fourth M.D., BB: Josephine St., Martin Luter King Blvd.
and S. Derbigny St., into lot 1-A.

Submitted 11/2/93

Surveyor: Gilbert, Kelly, Couturie, INC.

Exxon Corporation & the
City of N.O.

SD 34/84

To subdivide Lot 1-A-1 and Parcel A, Section 30, Former
N.O. Lakeshore Land Co. Subdivision, LaKratt Tract,
3rd. M.D. BB: Morrison Rd., Paris and Interstate Hwy.
I-10 (side) into Lot 1-A-7 and Parcel B which is for
additional right-of- way for Morrison Rd.

Submitted: March 14, 1984
Surveyor: Gandolfo, Kuhn & Ass.

T.A. 3-21-84
F.A. 4-3-84
Rati. 4-18-84

Ord # 5052 Act of Exchange
Parcel A to Exxon, Parcel B to
the City of N.O.
Ord # 5656 Amend sections of Ord #
5052

(LAKE FOREST, INC.)
Exxon Corp.

S.D. 59/75

Lot 4 R 1, Section 26, La Kratt Tract, Third
Municipal District, BB: Bullard, I-10, Berg and
Dwyer Roads into Lots 4 R 2 and 4 R 3

Submitted July 3, 1975
Surveyor Ben Carter

Final Approval Sept. 29, 1975
Ratified Oct. 15, 1975

EZELL, BONNIE D.

S.D. 7/82

see Coniglio, Doskey and Ezell

Ezell, Doris

SD 109/83

See Live Oak Builders, Inc., Ezell and Pritchard.

FABACHER, RALPH W.

65/61

2nd Dist. Sq. 84

St/ Philip St. , Burgundy, Ursulines, Dauphine Sts.

Denied: 6/13/61

FABIAN, HERMAN L. JR.

S.D. 31/73

Lot 20, Groves 1 and 2, Section 12, Lakeshore Land Co., Third Municipal District, BB: Keubel Driveway, Lamb Driveway, Shubert Dr., and Wales St. into Lots 20-A and 20-B

Submitted March 5, 1973
Surveyor - Gerald Dunn

5/4/73 Certified
6/6/73 Ratified

FABRE, MR. AND MRS. ALPHONSE L.
S.D. 62/79

Lot B, Square 705, Bouligny, Sixth M.D. , BB: Napoleon
Ave., S. Roman, St. (side), Gen. Pershing St. (side)
and S. Derbigny St. into Lots B-1 and B-2.

Submitted: May 18, 1979

Surveyor: Errol E. Kelly

Certified 6/27/79

Ratified 7/18/79

FADA, INC.

S.D. 54/81

Lots X, J, H, S-2, B-1, H-1, A, M-2 & F-4 of
West End Sub., Seventh M.D., Generally BB:
West Robert E. Lee Blvd., Regent St., Lake
Marina Dr. and Mariners Cove East(side) into
Parcel A-A

Submitted: March 30, 1981

Surveyor: George E. Koester, III

T.A. 4-15-81 R.T.A. 7-1-81 F.A. 9-28-81
Ratified 10-7-81

S.R. Fader, Inc.

SD 90/85

To subdivide Lots 25, 26, 27 and 28, Square No. 62, Lakeview, Second M.D. BB: Louisville Street, Mouton Street, Calbert Street (side) and Walker Street into Lots 25-A, 26-A, and 27-A.

Submitted: July 31, 1985

Surveyor: Wlaker & Avery, Inc.

10-11-85 Withdrawn
by Applicant

FAIR, MR. AND MRS. EMILE, JR. S.D. 172/78

Lots S-2, S-3 and a portion of common drive, Square 269, Third M.D., BB: Burgundy St. Pauger St. (side), N. Rampart St. (side) and Touro St. into Lots S-2-A and S-3-A with a common drive.

Submitted: November 13, 1978

Surveyor: John F. Marshall

Fair Grounds Corp. & the City
of New Orleans

S.D. 62/87

(see other side)

Generally bounded by: Gentilly Rd., Fortin St., Esplanade Ave., Bayou St. John, DeSaix Pl. Sub., Belfort Ave. into the Fair Grounds Tract.

1. This is a resubdivision of Lot F-1, Square No. 8, Genoa Plaza, Lots 17, 18, 19, 20, and 21, Square E, Derby Place Subdivision, a portion of former Derby Place, A portion of former Castiglione Street, Lots 107, 108, 109, A, 111, 112, 115, 116, 119, 120, 121, 122, 123, 124, 125, 126, 127, 128, 129, 130, 131, 132, 133, 134, 135, 136, 137, 138, 139, 140, 141, 142, Square No. 4, Park Heights, Lots 1, C, 4, 5, 6, 7, 8, B, a portion of 11, 12, 13, 14, 15, 16, 17, 18, 19, 20, K, a portion of 22, 23, A, B, a portion of 27, 28, 29, 30, X, a portion of 32, 33, 34, 35, 36, 37, 38, 39, 40, 41, 42, Y, X, A, B, 6, 48, 49, 51, 52, 53, 54, 55, 56, 57, 58, 59, 60, 61, 62, 63, 64, 65, 66, 67, 68, 69, 70, Square No. 3, Park Heights, a portion of former Lopez Street, a portion of former Romulus Street, a portion of former Crete Street, Lot B, 20, 19, 18, 17, D, C, B, an undesignated lot, A, 16, 15, 14, 13, 12, 11, 10, 9, 8, 7, 6, 5, 4, 3, 2, 1, 5, 4, 3, 2, all fronting on Gentilly Road, Lot A fronting on former Crete Street, Lots X and Y (a portion of which is in Square 1734), portions of Lots B and C (a portion of which is in Square 1735), Lots E, F-2, G, a portion of 9, 10, 11, 12, 13, 14, 15, 16, Square 1735, Lot B (a portion of which is in Square 1735), Lot Y-Y (a portion of which is in Square 1736), Lots X, 54, 55, 56, 17, 18, 19, 20, 21, 22, 23, 24, 25, 26, Square No. 1736, a portion of former Sauvage Street, Lots 1, 2, 3, 4, 5, 22, 6A, a portion of 6, 10, 11, 12, 13, 14, 15, 16, 17, 18, 19, 20, Square 1737, a portion of former Lopez Street, Lots 1, 2, 3, 4, 5, 49, 50, 51, 52, 53, 54, 55, 56, Square 1738, a portion of former Mystery Street, undesignated lot in Square 1739, Lots B and C, New Louisiana Jockey Club Grounds), a portion of former Belfort Avenue, a portion of former Leda Court, and arpent Lots 2, 3, 4, 5, 6, 7, 8, Third District into the Fair Grounds Tract.

THE FAIR GROUNDS CORPORATION S.D. 170/78
AND THE CITY OF NEW ORLEANS
Portion of Romulus St. and Lot 23, Square 3, Park
Heights, Third M.D., BB: Fair Grounds Race Course
and Belfort Ave. into Lot 23-A.

Submitted: November 7, 1978
Surveyor: John E. Walker

*11-16-83 Sent to Central
Due to Inactivity*

FAIR GROUNDS CORPORATION S.D. 181/77

Sq. B, Sq. 3, Lots 110, 113, 114, 117, and 118 in Sq. 4; and portions of Belfort Ave. and Leda Court generally bounded by Belfort Ave., N. Lopez St., Castiglione St., St. Louis Cemetary #3, and Esplanade Ave. into Sq. Y, Lot X-Sq. 3 and Lot A-Sq. 4 all in the Third M.D.

Submitted November 28, 1977

Surveyor- J. Walker

Ratified Jan. 18, '78

11-16-83 Sent back to Central File

Fair Grounds Corp. & City of N. O. . . Docket 123/68

Sq. E, Derby Place, Third M. D. bounded by
Fair Grounds Property, Trafalgar St., N. Rendon,
and Castiglione Sts.

Lot X out of existing lots 17, 18, 19, 20, 21 and part
of Derby Place (Street Voided).

Surveyor: Orr, submitted 9/19/68

FAIRMONT PROPERTIES, INC.

S. D. 154/77

Lot K, Square 63, Second Municipal District, BB:
Royal St. , St. Louis St. , Bourbon St. and Conti St.
into Lots K-1 and K-2

Submitted October 4, 1977

Surveyor John Walker

Final Approval: 11/3/77

Ratified: 12/7/77

Mr. & Mrs. Joseph Falanga

Docket 128/66

Square 319, Bouligny, 6th M.D. bounded by
Jena, Perrier, Napoleon and Coliseum Sts.

Lots C-3 and C-4 out of existing lot C.

Surveyor: Kelly, Submitted 10/31/66

Mr; & Mrs. Joseph Falanga

Dkt. 59/64

6th District, Sq. 319 Boulogny

BB; Jena St., Colisium, Napoleon Ave. & Perrier St.
Lots C-3 & C-4 out of C

Denied 6/16/64

FALCON, F.

DKT 91/50

FLAGOUST, JOHN (PLAN B)

DKT 44/51

FALGOUST, JOHN

DKT 43/51

FALLON, PAUL

DKT 163/53

Sq. 121

Calhoun, Delord, Tulane University, & Story Sts.

Certified 7/1/53

Ratified 3/9/54

FALS, MRS. JOHN J.

DK. 14/61

3rd. Dist. Sq. 929

Clouet, N. Johnson, Louisa, N. Prieur Sts.

Certified: 2/17/61

FANDISON, JOHN H.

DK. 191/59

13rd. Dist. Sq. 1388

Deers, Law, Almonaster, N. Dorgenois

Tenative approval: 12/1/59

Approved: 4/7/60

Ratified: 4/19/60

FANCA, A? J.

DKT 20/53

Sq. 1323

Music, N. Roaheblave, St. Rock, & N. Dorgenois Sts.

Certified 1/22/53

Ratified 4/14/53

FARISH, MRS. CLIFF

DKT 210/55

6th Dist., Sq. 214

Aline, Magazine, Delachaise, & Constance Sts.

Certified 9/20/55

Ratified 9/27/55

Farmer, Sr., Mr. & Mrs. Wesley S.D.79/88

Resub. of lots A, 7 & eight feet of lot 6 (Pt.6)
Square 2283, Third M.D. BB: Lafreniere St.,
Touro St. (side), Pleasure St., (side) and
Pauger St. into lots 1-A and 7-A

T.A. 1/3/89 F.A. 3/13/89

RAH 3/21/89 INSTR. # 3446 4/5/89

Submit: 12/6/88

Surveyor: Dading, Marques & Assoc., Inc.

FARNET, DUBUS &
TRINCHARD

S.D. 119/72

(formerly Ben Daly Bridgeman)
Parc Brittany Subdivision

Lot 3HH, Section 21, La Kratt Tract, Third Municipal District, generally bounded by Mayo Road, Interstate 10, Lake Forest Blve. and Lawrence Canal into 79 lots and several dedicated streets
Submitted - September 19, 1972
Surveyor - Roessle and Cartier, Inc.

FINAL APPROVAL - MARCH 19, 1974


RATIFIED -

Philip R. Farnsworth &
Olin J. Farnsworth

Docket 61/67

Square 77, 7th Municipal District, bounded by St. Charles Ave., Cherokee St., Hampson and Lowerline Streets. Lots X & Y out of existing lots 6 through 10.

Surveyor: Gandolfo, submitted 4/26/67



FARNSWORTH--GENTILLY INDUSTRIAL DIST. DKT 162/60

3rd Dist., Sq. 29

Louisa, Chicasaw, Desire, & Higgins Blvd.

Certified 9/26/60

R. P. Farnsworth and Co., Inc.

Dkt. 162-65

Sq 29, Gentilly Industrial District, BB. Desire, Higgins
Chicasaw and Louisa.

Lots W-3A, W-4A and W-5A out of Lots W-2D-2.

R. P. FARNSWORTH CO, INC.

DKT 142/65

Sq. 31, 3rd Dits, bounded by Alvar, Chicasaw,
Higgins and Desire Streets
Lots B-1 and B-2 out of Lot B

R. P. Farnsworth and Co. Inc.

Dkt. 95-65

Sq. 29, Third District, BB. Desire, Chicasaw, Louisa and Higgins.

Lots W-2D-1 and W-2D-2 out of Lots W-2D.

R. P FARNSWORTH, CO., INC.

DKT. 40/64

3rd District, Square 29, Gentilly Industrial Dist.
Bounded by Louisa St., Chicasaw St., Desire S5. &
Higgins Blvd. Lots W2B1, W2D, & W2C out of W2B.

FARNSWORTH R. P. CO., INC

DKT 79/60

FARNSWORTH, R. P. CO.

DKT 104/58

3rd Dist., Sq. 28

Piety, Almonaster, Desire, & Chickasaw Sbs.

Certified 7/10/58

Ratified 7/23/58

FARNSWORTH, R. P. & CO. INC.
c/o JOHN R. PEREZ, JR.

DK. 159/59

~~2nd Dist.~~ Sq. 28 Gentilly Industrial District

Louisa, Almonaster, Desire, Chickawaw

Certified: 8/18/59


Ratified: 9/2/59

FARNSWORTH, R. P.
(GENTILLY INDUSTRIAL)

DKT 176/55

3rd Dist., Sq 28,29,30,& 31
Benefit , Alvar, Almonaster, & Piety Sts.

Tentative Approval 8/4/55
Final Approval 4/27/56



FARRAR, MR. & MRS. RALPH

DK. 26/59

3rd. Dist. Sq. 206

Royal, Delery, Dauphine, Tricou

Certified: 2/19/59

Ratified: 3/4/59

FARRELL, Conway and sarah Byrd

S.D. 67/93

Resubdivision of lots 19, 20, and X, Square 56, Seventh
M.D., BB: Hillary, Adams, Dominican, and Pearl Streets
into lots 20-A and X-1.

Submitted: 11/22/93

T.A. 01/11/94
F.A. 04/19/94

Surveyor: Gilbert, Kelly, Couturie

Justi # 86357 (5/3/94)

Mrs. E. S. Farrell, &
Frank Sanders

Docket 21/68

Sq. 1021, Third Mun. Dist., bounded by Spain, N. Galvez,
St. Roch and N. Johnson St.

Lots 21-A and 22-A out of existing lots 21 and 22.

Surveyor: Orr, submitted 2/20/68

FARRIS, Charles and Mrs. Farris

S.D. 49/94

See: PEARL RIVER LAND AND INVESTMENT

Farris, Mr. Kenneth B. M.D.

SD 50/83

SEE McLean, Mr. Lachalan M. et al.

Farris, Ms. Rosanne Perlman

SD 50/83

See McLean, Mr. Lachalan M. et al.

FARRIS, TOM

S.D. 189/82

Lots 29, 30, D and 36, Square 289,
Dante St., Panola st., Dublin St.,
and Sycamore St. into Lots 29-A,
30-A, D-1 and 36-A

Submitted: Dec. 9, 1982

Surveyor: Errol Kelly (Gilbert, Kelly &
T.A. 1-5-83 Couturie)

F.A. 3-17-83 Rati. 4-6-83

VALERIA DELPHINE BRIGNAC FARRIS, SD 38/76
MARTHA SUZANNE BRIGNAC BELL, CARL O. HART--
WELL, VALERIA THOMAS BRIGNAC AND LAKE
FOREST, INC.

Grove 27 and a portion of Grove 28, La Kratt Tract,
Third Municipal District, B.B.: Morrison Rd., Bullard
Ave., Curran Rd., and Jahncke Canal into 40 lots and
one street.

Submitted May 12, 1976
Surveyor Universal Engineers

FATH, Joseph E. & GLUCKSMAN, Mrs. Beulah A.F.
S.D. 51/82

Lots 3, 4 and 5, Square 184, Edgelake, Third
M.D., BB: Morrison Blvd., Berg Rd., Michigan
St.(side) and Zenith St.(side) into Lots 3-A,
4-A and 5-A

Submitted: April 1, 1982

Surveyor:(Errol E. Kelly) Gilbert, Kelly & Couturie

T.A. 5-19-82 F.A. 9-21-82 Ratified 10-6-82

FATHER FLANAGAN'S BOYS HOME

S.D. 19/94

Resubdivision of lots X and Y, Square 159, Third M.D,
BB: Frenchmen, Royal, Touro, and Dauphine Streets,
into Lot 1-X.

Submitted: 4/19/94

Surveyor: Gilbert, Kelly, & Couturie

T.A. 5-10-94

F.A. 2-6-95

Rat. 2-21-95

Justi # 100114 (2-7-95)

FATTER, Dr. Esmond

SD 80/73

Lots 1 and 2 of Square 4, Lake Vista Subdivision.,
Second Municipal District, BB: Robert E. Lee Blvd,
Crane St, Foliage Park and Larkspur Lane into lots
1A and 2A.

Submitted- June 11, 1973

Surveyor- Gilbert, Kelly and Couturie

November 5, 1975 Tentative Approval Rescinded

Mr. FAVAROLO, J. Francis

S.D. 60/92

Resubdiv7sion of lot L, Square 100, Seventh M.D. bounded
by: Cherokee, Burthe, Lowerline and Maple Streets, into
lots L-1 and L-2.

T. A. 12/15/92

Rat 3/9/93

F. A 2/11/93

Just # 64821 (2/11/93)

Submitted: 11/24/92

Surveyor: Mandle Surveying, Inc., Metairie, LA

FAUCHEUX, Alvin J.

SD 8/72

Lot 1-B-13, Square 6, Third Municipal District, BB:
Crowder Rd, Lake Willow Dr, Westhaven Rd and
Morrison Rd. into lots 1B14 and 1B15

Submitted-January 12, 1972
Surveyor-Universal Engineers

Certified--January 25, 1972

Lloyd Faulstich

Docket 108/66

Sq. 1925, Third M. D. bounded by Frenchmen,
Abundance, Touro & Treasure Streets . Lots 15, 16 and 17
into Lots 15-A and 17-B.

Surveyor: Kelly, submitted 9/30/66

FAURIA, SIDNEY

DK. 16/56

3rd. Dist. Sq. 200

Columbus-N. Prieur-LaHarpe-N. Johnson

Certified: 1/27/56

Ratified: 2/7/56

Faust, Mr. & Mrs. Richard J.

S. D. 154/79

Lot 19, Square C, Lake Forest Estates No. 1, LaKratt Tract, Sec. 25, Third M.D. BB: Wright Rd., Kensington Rbvd., Waterford B. fd, and Lake Forest Blvd. into Lots 19-A and 19-B.

Submitted: November 19, 1979

Surveyor: Walter S. Stone

TA 1/16/80

RTA 3/5/80

FA 3/17/80

COB 767 Folio 277

Denied by CC
4/10/80

Ordinance 7681 mes
6/19/80

FAUST, JOSEPH

DKT 278/54

Sq. 595

Barthlomew, Mazant, N. Robertson, & N. Villerie Sts.

Denied 12/28/54

Approved 1/21/55

FAUST, W?

DKT 156/53

Sq. 595

Barthelomew, Robertson, Mazant & Villerie Sts.

Denied 8/4/53

Approved 8/11/53

FAUST, WALTER

DKT 143/55

3rd Dist., Sq. 534

Mazant, N. Villere, Urquhart, & Bartholomew Sts.

Certified 6/9/55

Ratified 6/14/55

FAUST, WALTER

DKT 279/54

Sq. 534

Mazant, Bartholomew, Urquhart, & Villere Sts.

Certified 12/20/54

Patified 12/28/54

FAUST, WALTER

DKT 264/53

Sq. 534

Villerie , Mazant Urquhart, & Barthelomew Sts.

Certified 10/21/53

Recertivied 11/5/53

Ratified 1/27/54

Favor, Maria

SD 107/84

See subdivision docket 107/84. Richard Favor.

Mr. + Mrs.

Favor, Richard
Guidry, Dr. + Mrs. Douglas

SD 107/84

To subdivide Parcel 2A-1A, Square 23, Lakratt Tract. (Formerly N.O. Lakeshore Land Co. Subd.) Third M.D. BB: I-10 Service Road, Bundy Road, Morrison Road and Citrus Canal into lots 2A-1A-A, 2A-1A-B, 2A-1A-C, 2A-1A-D and 2A-1A-E

Submitted July 3, 1984 (revised plans 7-24-84)
Surveyor Michael W. Flores

T.A. 8-1-84 F.A. 8-2-84

Rat. 8-15-84

FAVRET, ROY J., Jr & Sr. S.D. 54/75

Lots S and T, Square 1345, Third Municipal District, BB: N. Dorgenois, Columbus, N. Rocheblave and Kerlerc Streets into Lots S-1 and T-1

Submitted June 23, 1975
Surveyor Errol Kelly

Final Approval Sept 3, 1975
Ratified Sept 17, 1975

FAVRET, J.E., KUNTZ, E. & MIDDLEBRONN, F.M. DKT 111/53

Sq. 29

St. Bernard, Riviera, Cartier, & Granada Sts.

Certified 5/7/53

Ratified 10/27/53

FAVRET, J.E., ET ALS

DKT 288/52

Sq. 26

Bancroft, Fillmore, St. Bernard & Mirabeau

Certified 12/29/52

Favrot, Mr. & Mrs. C. Allen and Dixie Savings
& Loan Association

S.D. 53/85

Lots A, 13, 12, 11 or 5 and 10 or 4, Square 128,
Fourth M.D., BB: Magazine St., Washington Ave.,
Constance St.(side) and Sixth St. into Lot K

Submitted: April 30, 1985

Surveyor: Gandolfo, Kuhn, Luecke & Associates

FAVROT, H.M., JR.

S.D. 107/82

Lots A,B,7 & 8, Square 27, Bloomingdale,
Sixth M.D., BB: State St., Pitt St., Webster
St. and Garfield St. into Lots A-1,B-1 and
C-1

Surveyor: (John Walker) Walker & Avery
Submitted: July 12, 1982

T.A. 7-21-82 F.A. 8-17-82 Rati 8-18-82


H. M. Favrot, Jr.

Docket 199/67

Upper State St. Bloomingdale , Sixth Municipal District,
bounded by State St., WillowSt. Upper Bloomingdale Line,
and Delort St.

Lots 118-A and 120-A out of existing lots 118, 119, 120.

Surveyor: Saucier, submitted 12/28/67



FAVROT, HELEN P.

DKT 206/54

Sq. 58

Audubon, Walnut, Benjamin & Hurst Sts.

Certified 9/17/54

Ratified 11/3/54

FAVROT, MR. & MRS. THOMAS

S.D. 64/82

see Strachan, Mr. & Mrs. F.D.M.

FAZZIO Family Incorporated & First NBC S.D. 4/93

Resubdivision of lots 3R-4A and 3R-4B-2, Lakratt Tract,
Section 26, Third M.D., bounded by: Lake Forest Blvd.,
Bullard ave, Dwyer Road (side), and Jahncke Canal (side)

into lots 3R-4A-1 and 3R-4B-2A

T.A. 3/9/93 F.A. 8/31/93 Ret. 9/29/93

Submitted: 1/27/93

Surveyor: BFM, Corporation, Kenner LA

Instr. # 74719 9/2/93

FAZZIO, PERRAULT
C/O CHARLES CABIBI

DK. 119/59


3rd. Dist. Sq. 2286

Pleasure, Allen, Lafreniere, Annette Sts.

Certified: 9/28/59

Ratified: 9/30/59

Inactive-Sent to Central Files 9/15/59



Fazzio Real Estate Company Inc.

S.D. 9/86

Resubdivision of Lot 3R-4B, Section 26, Third Municipal District, BB: Lake Forest Blvd., Jahnke Canal (side), & Dwyer Road (side), into Lots 3R-4B-1& 3R-4B-2.

Submitted: January 28, 1986

Surveyor: Gandolfo, Kuhn, Luecke, & Associates

Certified - 2-24-86 Rati 3-4-86
Reced. - 2-26-86
COB 805
Folio 175

Fazzio Real Estate Co., Inc.

Docket 67/67

Sq. 68, Oakdale Subdivision, Fifth M. D., bounded by
Gen. DeGaulle Dr., Interchange, Vespasian, and Marr St.

Lots X-1 and X-2 out of existing lot X.

Surveyor: Gandolfo, submitted 5/2/67

Featherlite Building Prod. Corp.


S.D. 55/88

Resub. of lot 139-A, Part lots 133, 135 & 137, Scotia
Tract #2, Third M.D. BB: Old Gentilly Rd., Wright Rd.,
Louisville & Nashville Railroad R/W, and Paris Rd. (side)
into lots 135-A & 139-A1

COB 821 30/10/86 -8-3-88
T.A. 7/25/88, F.A. 7/25/88
RAT: 8/2/88

Submit: 6/29/88

Surveyor: J.J. Krebs, & Sons



Federal Savings Bank

S.D. 58/90

See: Secor Bank, and Ochsner Clinic Health Services
Corp.

Federal Savings & Loan Ins. Corp.
as receiver for Homestead Savings &
Loan Assn. (by Mid City Dev. Corp)

S.D. 41/89

Resub. of lots 8,4,5,A,B,12,13,14,A,B, and undesignated
lots, Sq. 380, Third M.D. BB: Esplanade Ave., St.
Claude St., Kerlerec St., and N. Rampart St. into lots
A-1 & B-1

*T.A. 10/10/89 T.A. 10/24/89 (E PROVISIO)
F.A. 10/25/89, R.A. 11/28/89 Instr # 12561
10/27/89*

Submit: 10/4/89

Surveyor: Gilbert, Kelly & Couturie, Inc.

FEIN, MARY AND JEROME

S.D. 126/77

Lots 25 thru 29, Square 5, West End Park, Seventh
M.D., BB: Center St., 36th St., 35th St., into
Lots 25-A and 29-A

Submitted August 12, 1977
Surveyor - J. J. Krebs

Certified: Sept. 13, 77
Ratified: Oct. 19, 77

FEINMAN, MRS. EDWARD M.

DKT 150/60

3rd Dist., Sq. A. Sherwood Forest

Chef Hwy, Gentilly Oaks, Prentiss Ave., & Nottingham Dr

Certified 9/12/60

FEJTA, Stanley S. D. 134/7 7
and New Orleans Bancshares, Inc.

Lot 3A-3, Section 24, La Kratt Tract, Third M. D.,
BB: I-10 Service Road, Farrar Canal and Lake
Forest Blvd. into Lots 3A-3A, 3A-3B and 3A-3C

Submitted August 25, 1977
Surveyor Sterling Mandle

FEJTA, STANLEY J.

S.D. 85/75

Lot 2 B-2-B-3, Warwick East, La Kratt Tract,
Third Municipal District, BB: Plainfield Dr.,
Farrar Road, I-10, and Read Blvd. into Lots
2 B-2-B-3A and 2 B-2-B-3B

Submitted October 13, 1975
Surveyor Robert Oswald

Certified Jan. 27, 1976
Ratified March 3, 1976

Fejta, Stanley and Charles Bussey

S.D. 88/74

Lot 29-5A, LaKratt, Section 22, Third M.D.,
BB I-10, Lake Forest Blvd., Crowder Rd., and
Benson Rd., into Lots 29A-5A, 29A-5B and
29A-5C.

Submitted Sept. 9, 1974

Surveyor Gandolfo

Final App 9/19/74

Ratified 10/16/74

Fejta, Stanley and Joseph Rault

S.D. 17/74

Lot 2B-2-B, Third Municipal District, BB Plainfield
Dr., Read Rd., Farrar Rd., and I-10, into Lots
2B-2-B-1, 2B-2-B-2, 2B-2-B-3, and 2B-2-B-4.

Submitted: February 19, 1974
Surveyor: Robert Oswald

Final Approval - March 21, 1974

Letified - May 1, 1974

FEJTA, STANLEY &
BUSSEY, CHARLES

S.D. 4/76

Lot 29A-5A, Section 22, La Kratt Tract, Third
Municipal District, BB: Crowder Blvd., I-10,
nad Lake Forest Blvd., into Lots 29A-5A1, 29A-5A2,
29A-5A3

Submitted January 22, 1976
Surveyor John Luecke

Final Approval - March 10, 1976

Ratified - April 7, 1976

Lot 2B, Section 24, LaKratt Tract, Third Municipal District, BB: Read Road, Plainfield Drive, Farrar Road, I-10 into Lots 2B-2-A and 2B-2-B.

June 15, 1973

Robert Oswald

Final Approval - Aug. 7, 1973
Re-Approved - Sept. 21, 1973
Ratified - July 11, 1973

FEJTA, STANLEY D.
and Joseph M. Rault, Jr.

S.D. 12/73

Lot 2-B, Section 24, LaKratt Tract, BB: I-10,
Read Blvd. Plainfield Dr. and Farrar Road (side)
into Lots 2B-1 and 2B-2

Submitted January 30, 1973
Surveyor - Robert E. Oswald

5/16/73 Final Approval

7/11/73 Ratified

FELDER, GEORGE H. & BOYLE, YVONNE F.

DKT 59/63

7th Dist., Sq. 36
22nd, Avenue C, 20th, & Bellaire Dr.

Certified 4/23/63



FELDMAN, Mrs. Bessie P. and
Katz, Mrs. Benjamin G.

S.D. 79/75

Lot 2, St. John's Court, Second Municipal District,
BB: Moss St., Harding and Dumaine St. into Lots
2-A and 2-B

Submitted September 4, 1975
Surveyor J. J. Krebs

Tentative Approval 12-3-75
Rescinded 5-19-76

FELDMAN, ESTATE OF WILLIAM

DKT 114/62

2nd Dist., Sq. 63

Royal, Conti, Bourbon & St. Louis Sts.

Certified 8/23/62

Felmont Enterprises, LLC

S.D. 11/96

Resubdivision of Lots A,B and C-1, Square 483,
Third M.D. BB: Marais, Montegut, Urquhart
and Feliciana Streets into lot X-9.

Submitted: 2-16-96

Surveyor: Everett V. Treigle, Jr.

C.A. 5/30/96

Inst. # 123443

Ret. 6/11/96

6/6/96

Felmont Enterprises, LLC

S.D.70/95

Resubdivision of lots C, D, 1, 2, 3 and 4, into
lot C-1 in the Third Municipal District.

Inst. # 113246

10/3/95

F.A. - 10/18/95

Ratified - 10/24/95

Submitted: 9/14/95

Surveyor: Gilbert, Kelly & Couturie, Inc.

FELLMAN. LEO

DKT 151/57

7th Dist., Sq. 466

Colapissa, Dublin, Carrolton, & Oleander St.s

Certified 10/8/57

Fenasci, Charles J. & M/M Calvin Johns

S.D. 129/86

Re-sub. of part Arpents 127, 129, 131, and 133 Gentilly
Lands, (Pt. Scotia Tract #2) Third M.D.; BB: Gentilly Rd.
L & N Railroad and Wright Rd., into lots 129-A & 131-A

COB 813 301.0 340, 2/5/87, T.A. 12/23/86

F.A. 12/24/86 ReAppr. 2/5/87 RAti. 1/6/87

Re RAti. 2/17/87

Submitted: 12/4/86

Surveyor: Gilbert, Kelly, & Couturie, Inc.

FENNER, FOLRA HARDIE
CURTIS, NATHANIEL, JR.

DKT 21/62

6th Dist., Sq. 92
Loyola, State, Marquette, & Palmer Ave.

Certified 2/5/62

FERGUSON, EDWARD B., JR., MD. S.D. 40/73

Lots A, B-1 and 18, Square 317, Sixth Municipal District, BB: Valence, Perrier, Cadiz, and Coliseum Sts. into Lots A-1, B-2 and 18-A

Submitted - March 19, 1973

Surveyor - Gilbert, Kelly and Couturie

4/6/73 Final Approval

4/18/73 Ratified

Fernandex, Porteous & Lama

S.D. 29/82

Lot 24, Gabriel Court, and Lot A(two parcels)
a portion of grove 71, LaKratt Tract, Sec. 10,
Third M.D., BB: Morrison Rd., Heather Court,
Curran Rd.(side) and Dartmoor Dr. into
Lot A-1, A-2 and 24-A

Submitted: Feb. 22, 1982

Surveyor: (Joseph Marques) Universal Land

T.A. 3-24-82 F.A. 6-3-82 Ratified 6-16-82

Fernandez, Christine

S.D. 35/98

Long, Frances

Poole, Mary

Scheffler, Patsy

Scheffler, Peter

Uddo, Adele

Resubdivision of lot A, Square 217, Fourth
M.D. BB: St. Charles & Washington Avenues,
Prytania and Conery Sts. into lots H & E

Submitted: 4/8/98

Surveyor:

FERNANDEZ, DONELISE

S.D. 29/82

see Fernandez, Porteous & Lama

FERNANDEZ, Mr. and Mrs. Lorenzo S.D. 91/75
and Mr. and Mrs. Rodney Wortmann

Lots 11, 12, and 13-A, Portion of Grove 8, Third
Municipal District, BB: Unity Dr., Hayne Blvd., and
Berg Rd. into Lots 11-A and 13-B

Submitted ~~N~~ovenber 3, 1975
Surveyor Walter Stone

FERNANDEZ, MR. & MRS. JOSE

DKT 263/52

Sq. 112

Laurel, Third,

Constance & Third Sts.

Certified 11/28/52

Ratified 12/9/52

FERNANDEZ, MRS. MANUEL

S.D. 162/80

see Dufauchard, mr. Warren J.

FERNANDEZ, MANUEL & LOUIS D. BORDES

DKT 147/54

Sq. 2293

Pleasure, Lafreniere, Bruxellâs, & Republic Sts.

Certified 7/9/54

Ratified 8/3/54

FERNANDEZ, PAUL, ET ALS

DKT 111/54

Sq. 448

St. Maurice, Marais, Urquhart, & Tupelo Sts.

Certified 5/31/54

Ratified 6/22/54

Fernandez, Philip J.

S.D.69/88

Resub. of lots 9 & 10, Square 43, Friburg, Sixth M.D.
BB: Broadway St., Panola St., Audubon St. (side) and

Spruce St. (side) into lots 9-A, 10-A and 10-B

C.O.B. 821, 30110 529 - 11/23/88

T.A. 10/18/88, Z.A. 11/23/88

R.A.H. 12/6/88

Submit: 9/29/88

Surveyor: Gilbert, Kelly & Couturie, Inc.

FERNON, J. T. & T. O

DKT 135/53

S q. 1184

D'Abadie, N. Miro, Onzaga, & N. Tonti Sts.

Certified 6/19/53

Ratified 11/10/53

FERO, MR. & MRS. JENO

DKT 103/52

Sq. 9

Elder, Clematis, Myrtle, & Franklin

Certified 5/27/52

FERRAN, CHARLES &
DIXIE MACHINE WORKS

DK. 29/56

4th Dist. Sq. 29

Philip-Rousseau-Jackson Ave.-Tchoupitoulas

Certified: 2/6/56

Ratified: 2/7/56

FERRAN, Dr. John B., S.D. 106/74
Miss Rose M. Ferran, ST. RAYMOND, Albert Jr.,
John Pierre, Audrey (Vitter, Jr.), Marie Louise
(Zimmerman), and Bernard
Lot C, Lot half of 6 & 7, Half of 7 & 8, and 9,
Square 756, Sixth Municipal District, BB: Napoleon
Ave., S. Miro, Gen. Pershing and S. Galvez Sts.
into Lots C-1, 8-A and 9-A
Submitted October 30, 1974
Surveyor J. J. Krebs

Final Approval - Jan. 16, 1975
Ratified - March 5, 1975

ERRAN, MAX & SON, INC.

DKT 171/62

7th Dist., Sq. 10

14th, Avenue C, Pontchartrain Blvd., & 16th Sts.

Certified 12/;3/62

FERRAN, MAX

DKT 25/58

7th Dist., Sq. 30

Spencer, Bellaire, Avenue C, & 40th Street

Certified 2/17/58

Ratified 3/19/58

FERRAN, MAX

DK. 62/56

3rd. Dist. Sq. Y

Fla. Ave., St. Bernard, Gibson

Certified: 3/2/56

Ratified: 3/20/56

FERRAN, MAX


DKT 89/55

7th Dist. Sq. 18

30th, 32nd, Pontchartrain Blvd., & Avenue C

Certified 6/1/55

Ratified 8/4/55



FERRARA, ALBANO J.

DKT 233/52

Sq. 376

Belfast, Joliet, Apple & Leonidas Sts.

Certified 12/23/52

Ratified 10/28/52

Mr. and Mrs. Alphonse Ferrara

S.D. 94/72

Lots 41, 42, 43, and 44, Square 70, Seventh M. D.,
BB: Avenue A, 36th St., Pontchartrain Blvd., and
38th St. into lots 43-A and 41-B

Submitted - July 10, 1972

Surveyor - Errol Kelly

DENIED by CPC 8/2/72

DENIED by City Council 11/9/72

FERRARA & MOREAU

DKT 58/63

3rd Dist., Sq. D
Curran Rd., Mercier, Zenith, & Marquis Sts.

Final Approval 6/6/63



FERRERA, STOLL, GREEN

S.D. 25/73

Lots 13, 33, 34, and crosswalk, Square 8, Third Municipal District, BB: Charlene Dr., Grant St., Arthur Dr., Hammond St., into lots 13-A, 33-A, 34-A.

February 21, 1973

John Walker

5/24/73 Certified
6/6/73 Ratified

FERROUILLET,
Mr. and Mrs. Hervey

S.D. 78/77

Lots M and N, Square 1207, Third Municipal
District, BB: Touro, N. Tonti, Pauger and N.
Rocheblave St. into Lots X and Y

Submitted June 6, 1977
Surveyor- Gilbert, Kelly and Couturie

Ratified: 12/7/77

Ferweda, Bruce Michael
Saks, Wayne Joseph

S.d. 13/98

Resubdivision of lots C & C-2, Square 140, in
the Third Municipal Distirict, bounded by
Piety, Royal Louisa and Chartres Sts. in to lots
C-1A & C-2A

Submitted: 2/20/98
Surveyor: Mandle

FIDELITY HOMESTEAD ASSOC.

S.D. 178/81

Lot 6D-3, Section 22, LaKratt Tract, Third M.D.,
BB: Crowder Blvd., Lake Forest Blvd., Lawrence
Rd.(side) & Dwyer Rd.(side) into Lots 6D-3A and
6D-3B

Submitted: Oct. 29, 1981

Surveyor: Walker & Avery, Inc. (John Avery)

T.A. 11-18-81 F.A. 3-18-82
Ratified 3-24-82

FIESTA HOT TAMALE CO., INC. DK. 16/61
& C. H. ZIMMER

§RD Dist. Sq. 416

Marasis, Japonica, St. Claude, Kentucky Sts.

Certified: 2/15/61

S.D. 56/91

FIFTH CHURCH OF GOD IN CHRIST

Resubdivision of lots A & D, Square 1482, Third M.D.,
BB: Montegut Street, Laussat Place, Felicianana & Law
streets into lot A-D-1.

Instr. # 47912 2/12/92 T.A. 1/14/92 F.A. 2/10/92
Ratified 5/26/92

Submitted 10/22/92
Surveyor Gilbert, Kelly, & Couturie, Inc.

Fifth Michoud Corp.

115/82

Portions of Parcel 13-B, Sec. 1, T11S R13E,
Third M.D. bb Michoud Blvd., I-10 and
30' S. & W. Bd. servitude. into Lots 13-B2 and
13-B3 *✦ Residual 13-B4*

Submitted 7/26/82

Surveyor: N.Y and Associates

RM-4 *Cert. 4-12-83 Rat. 4-20-83*
J-10

Financial Corporation

S,D, 153/79

Lot 16, 18, 20, 22 & 24, Square B, Audubon Blvd. ,
Sub. , Sixth M.D., BB: Audbon Blvd. Willow and
Hickory Sts. into Lots 16-A and 22-A.

Submitted: November 16, 1979

Surveyor: Errol E. Kelly

Interim app. 12-5-79

Final app: 1-11-80

Ratified 1-16-80

FINANCIAL CORPORATION AND T. A. D.
S.D. 154/78

Lots A, B, C, 9 and X, Square 232, Fourth M.D., BB:
Second St., Carondelet St., Third St. and St. Charles
Ave. into Lot C-1 and Lots 9-B, 9-C and 9-D.

Submitted: September 28, 1978 (revised plan
submitted on October 27, 1978)

Surveyor: John E. Walker

FA: 12/20/78

Revised: 1/14/79

FINEST FOODS,,INC

45/93

Owners: James Ganus, President
Martha Billingsley Adair
Michael D. Billingsley
James Ganus
Clifton L. Ganus, Jr
C.B. Billingsley III
Andrew T. Billingsley

see: DUGAN, Albert

Finest Foods, Inc.

S.D. 69/83

Lots 30 and 34, Square 333, Second M.D.
BB: Iberville St., N. Dorgenois St.,
Bienville St., and N. Broad St.
into Lots 30-A and 34-A.

T.A. 6-15-83 F.A. 8-4-83 Rat: 8-17-83

FINEST FOODS, INC.

S.D. 19/83

Lots 30 and 34, Sq. 333, Second M.D.,
BB: Iberville St., N.Dorgenois St.,
Bienville St. and N.Broad St. into
Lots 30-A and 34-A

Submitted: Feb. 1, 1983

Surveyor: (Everett Treigle, Jr.) Gilbert,
Kelly & Couturie, Inc.

*T.A. 2-2-83 F.A. 5-5-83 Rati. 5-18-83
Re Appr. 6-27-83 ReRati. 7-6-83*

Finest Foods, Inc.
and Ganus, James W., et al

SD 94/85

To subdivide Lots 11, 23, A or 5, Square 332, Second,
M.D. BB: N. Broad Street, Iberville Street, N.
Dorgenois Street (side) into Lots AG, 11A, 23A.

Submitted: August 12, 1985
Surveyor: Gandolfo, Kuhn, Luceke and Assoc.

F.A. - 10-3-85

GOB 803 Folio 238 - 10-9-85
T.A. 9-16-85 To Alternate Plan
Rel: 10-15-85

FINEST FOODS

SEE DOCKET 138/62

Finger, Robert; Armentor, Anthony; Donnelly,
Miles; Wischan, James & the S.D. 144/81
City of N.O.

Lots 12, 13, 36, 37 & a 10 Ft. walkway, Square 28,
Aurora Gardens Extension, Fifth M.D., BB:
Durbridge Dr., Chelsea Dr.(side) & Albany
Court into Lots 12-A, 13-A, 36-A and 37-A

Submitted: Sept. 14, 1981
Surveyor: R.P.Fontcuberta, Jr.

FINNEY, Timothy P.

S.D. 14/94

see; EGENBROD, Marion

FIGURE, JACOB

DKT 101/52

SQS 272

N. Rampart, Marigny, Burgundy, & Elysian Fields

Approved 6/27/52

1 ST DISTRICT BAPTIST MISSIONARY ASSN DKT 26 /52

Sq. 460

Colapissa, Pine, Fig, & Lowerline Sts.

Certified 12/10/52

First Corinthian Baptist Church

S.D. 23/86

Resubdivision of Lot N-1, Square 661, Third Municipal District, bounded by: Pauline Street, N. Claiborne Ave, Alvar Street (side), and N. Robertson Street (side), into Lots N1-A, N1-B, N1-C, and N1-D.

Submitted: March 17, 1986

Surveyor: Universal Land Surveyors

First Educational Corp.

Docket 74/71

Sq. 9, Sec. C Third Municipal District

BB: Warrington Dr., Mirabeau, Filmore and London
Lots 1, 2, 3, 4, 5, 6, and half of 7 into plot 4A

Surveyor: Krebs & Sons submitted 5/26/71

Withdrawn 5/31/71

First Emanuel Baptist Church S.D. 109/98

Resubdivision of lot 9-A, Square 240, Fourth
M.D. BB: carondelet, St. Andrew (side),
Baronne (side), and Felicity (side) Sts. into
lots 9-A-1 & 10-A

Submitted: 11/06/98

surveyor: R.P.Fontcuberta, Jr.

First Federal Savings Bank of N.O.

S.D. 44/89

Resub. of lots 4,5,6 7,8 & 9, Square 987, Third M.D. BB:
Forstall St., N. Johnson St., (side), Reynes St. (side),
and N. Galvez St., into lots 4-A,5-A,7-A & 9-A

T.A. 11/14/89, F.A. 11/16/89, Rat. 11/28/89
INSTR. # 14420, 12/13/89

Submit: 10/16/89

Surveyor: Dading, Marques & Assoc., Inc.

First Federal Savings Bank of N.O. S.D. 43/89

Resub. of lots 8,9 & 10, Square 1097, Third M.D.

BB: Forstall St., N. Galvez St.(side), Reynes St. (side)
and N. Miro St. into lots 8-A & 10-A

T.A. 11/14/89, F.A. 11/16/89 R.A. 11/28/89
INSTR.# 14418 12/13/89

Submit: 10/16/89

Surveyor: Dading, Marques & Assoc., Inc.

First Federal Savings Bank of
New Orleans,

S.D. 42/89

Resub. of lots 7,8 & 9, Square 1458, Third M.D. BB:
Forstall St., Law St.(side), Reynes St. (side), and
Florida Ave., into lots 7-A & 9-A

T.A. 11/14/89, F.P. 11/16/89, R.A. 11/29/89
FOSTER # 14419 12/13/89

Submit: 10/16/89

Surveyor: Dading, Marques & Assoc., Inc.

First Federal Savings of Arkansas, F.A. S.D. 61/86

To subdivide parcel 38A-2 and 38A-1B, Oak Island Sub-
division, Sect. T11S-R13E Generally BB: Michoud
Blvd., proposed Route 64 (Lake Forest Blvd) and Horizon
Dr. (side) into parcels 38A-2A and 38A-1C.

Submitted: June 18, 1986

Surveyor: Perrin and Associates, Inc.

CUB 804 301.0 281 1/12/87 RAti 12/23/86
No Action 8/19/86, FA 12/15/86

First Financial Bank

SD 61/85

Resubdivision of Lots A,B,C,D and E, Square No. 27, Hurstville, Sixth M.D. BB: Magazine Street, Arabella Street (side), Camp Street (side) and Joseph Street into Lot C-1.

Submitted: May 14, 1985

Surveyor: Gilbert, Kelly & Couturie; Inc.

In Active File

Discarded File 4/6/92

First Financial Bank, FSB

S.D. 43/87

Resub. of lots 23 & 24, of Sq. C, Lakewood Country Club
Estates, Fifth M.D. Bb: Lakewood Estates Dr., Nolan
Canal (side) Proposed Tullis Dr., and Lennox Blvd.
into lot 23-A

*CERT. 6/19/87; COB 810, Folio 637
RDH: 7/7/87 6/23/87*

Submit: 6/9/87

Surveyor: Walker, Avery, Inc.

First Financial Bank, FSB

SD 100/85

Resubdivision of Lot 3B-8A, Deer Park Subdivision,
Third M.D. BB: Deer Park Blvd., Lake Forest Blvd.,
Read Blvd., (side), Interstate Hwy. I-10 (side) into
Lot 3B-8A-1 and 3B-8A-2.

Submitted: August 23, 1985

Surveyor: Universal Land Surveyors, Inc.

T.A. 10-1-85

L.A. 10-3-85

Rat. 10-15-85

GOB 799 Folio 523 10-8-85

First Free Mission Baptist
Church

S.D. 89/96

Resubdi ision of lots 9, 10, 11, 21 & 22,
Seventh M.D. BB: Adams, Freret, Hillary and
Burthe Sts. into lot 21-A

Inst. # 138/46 4/14/97

Submitted: 12/17/96
Surveyor: Everett Treigle

C.A 3/19/97

Rat
3/25/97

First Free Missions Baptist Church S.D.14/88

Resub. of lots 11, 12, 21, & 22, Square 103,
Seventh M.D. BB: Hillary ST., Burthe St., Adams
St., and Freret St., (side) into lot 22-A

File Closed

Submit:2/12/88

Surveyor:Gilbert,Kelly & Couturie, Inc.

First Homestead Federal
Savings & Loan Assoc.

SD 69/83

Lots 1, ~~2+2~~ Square No. 518 1st M.D. BB;
S. Johnson Street, Perdido Street, S. Galvez
Street and Gravier Street into Lots 1-A and 2-A

Submitted: May 19, 1983
Surveyor : Gilbert, Kelly & Couturie; Inc.

T.A. 6-15-83 F.A. 8-4-83 Ret. 8-17-83

DKT 166/60

FIRST METHODIST CHURCH
SEE: WILLIAM OF BYRD

First Nat. Bank of Commerce &
Gizelle P. Richard & Paul Richard

S.D. ~~29/87~~
28/97

Resubdivision of lots 2-B3 & 2B4, Square E,
Parc Fontaine, Ext.# 2, Fifth M.D BB: General
DeGaulle Drive, Rue Parc Fontaine, MacArthur
Boulevard into lots 2-B3-A and 2-B4-A

Submitted: 4/8/97
Surveyor: Mandle

C.A. 7/16/97
Nat. 8/12/97

Inst. #
144640
8/12/97

S.D. 42/92

First National Bank of Jefferson and
Ethel R. Jefferson

Resub. of lot N-1, Square 661, Third M.D., bounded by:
N. Claiborne Ave., Alvar, N. Robertson, and Pauline
Steets into lots N1-A, N1-B, N1-C and N1-D.

C. A. 11/20/92


Just. # 62245

Rat. 12/15/92

(12/17/92)

Submitted: 9/11/92

Surveyor: Mandle Surveying, Inc.



First National Bank of Jefferson Parish &
the City of New Orleans S.D. 101/82

Lots 8, 9, Pts. 1 & 2, Parcel G, & two
undesignated lots, Square 165, First
M.D., BB: Magazine St., Poydras St.,
Camp St., and Natchez St. into Parcel X

Submitted: July 6, 1982

Surveyor: John Marshall (J.J.Krebs)

Cert. 7-15-82 Re-Cert 8-13-82 Rat. 8-18-82

FIRST N. B. C. JEFFERSON
& Thunderbird Motor Inn

S. D. 79/78

Lots 6 C-1 and 6C-2, Section 22, La Kratt Tract,
Third Municipal District, BB: Lake Forest Blvd.,
Crowder, Dwyer Rd. and Lawrence Canal into
Lots 6C-1A and 6C-2A.

Submitted May 4, 1978
Surveyor John Luecke

FIRST NATIONAL BANK OF COMMERCE
S.D. 195/78

Parcels 23-A and 23-B, Section 23, La Kratt Tract,
Third M.D., BB: Bundy Rd., Dwyer Rd., Citrus
Canal and Lake Forest Blvd. into Parcels 23-C,
23-D and 23-E.

Submitted: December 7, 1978

Surveyor: John F. Marshall

F.A. : 12/20/78

Ratified : 1/17/79

First NBC see FAZZIO Family Incorporated S.D. 4/93

FIRST NATIONAL BANK OF COMMERCE S.D. 122/78

Lot 2A-1, Section 23, La Kratt Tract, Third M. D. ,
BB: Morrison Rd. , Bundy Rd. , I-10, and Citrus Canal
into Lots 2A-1A, 2A-1B and 2A-1C.

Submitted: July 19, 1978

Surveyor: John D. Luecke

Final Approval: 8/18/78

ratified: 9/1/78

FIRST NATIONAL BANK. OF COMMERCE S.D.
AND Lake Forest, Inc. 62/72

Lots 7-B-1 and 7-D, Section 24, BB: Read Road, I-10,
Citrus Canal and Lake Forest Blvd. into Lots 7-B-2
and 7-J

Submitted May 2, 1972
Surveyor - Ben Carter
Certified - May 31, 1972

First National Life Ins. Co. &
Pure Light Baptist Church

Docket 160/67

Square 484, Fourth Municipal District, bounded by
Melpomene, S. Dorgenois, Third and S. Broad.

Lots X and Y out of existing lots 16 thru 24.

Surveyor: E. L. Eustis, submitted 10/20/67

First Spanish American Baptist Church -Docket 85/68

Sq. 140, 4th Mun. Dist., bounded by Camp (Now Sophie Wright Pl.), Felicity, Magazine, and St. Mary Sts.

Lot S out of existing lots 6, 7, 8 and part 9.

Surveyor: Kelly, submitted 6/19/68

FIRST UNITED METHODIST CHURCH

S.D. 24/94

Resubdivision of lots 1,2,3,7,8,9,10,11,12,13,14,17,18,20,
21,22,23, A, and B, square 453, Second M.D., BB: Canal,
N.Clark, Iberville Streets and Jefferson davis Pkwy.,
into Lot 22-A.

T. A. 5-24-94

Rat. 9/27/94

F. A. 8-25-94

Justi. # 93038 (9-8-94)

Submitted: May 3, 1994

Surveyor: KLL Consultants, Inc. (Joseph J. Krebs, Jr.)

FISCHER, MR. & MRS. A. J. SR.,

DKT 248/54

Sq. 14 A , Little Woods

Linden, Curran, Vincent & Grove 13

Certified 12/6/54

Ratified 12/28/54

FISCHER, HERBERT J.

DKT 52/63

3rd Dist., Sq. 4607, Shipyard Sub.
Lafaye, Athis, Eads & Pressburg Sts.

Tentative Approval 4/29/63
Final Approval 5/29/63

Fischer, Paul E, Jr. & Yam, Chuen

SD 27/70

Square 133. Third Municipal District. B.B.: Royal St.,
Alvar, Chartres, and Bartholomew Streets. Lots 4
and O into 4-A and O-A.

Submitted: 3/24/70

Surveyor: James H. Couturie

FISHER, MR. & MRS. EARL

DKT 170/60

7th Dist., Sq. 25

Hay Place, Roy St., Avenue C & hammond Hwy.

Certified 10/4/60

FISHER, DR. LEO & CIUTAT, ELDRED JOSEPH DK. 179/59

5th Dist. Sq.

Bodenger Sub.

McDonough, Pacific Alley, Magellan St., Bodenger Blvd.

Certified: 10/20/59

Ratified: 11/30/59

MERRILL FISHER

S.D. 81/79

Lots 1, 2, 3, 4, 5 and 6 Square No. 232 Sixth District BB: Camp St. Napoleon Ave. Magazine St. and Jena St. into Lots 1-A, 2-A, 3-A and 4-A.

Submitted July 6, 1979 Surveyor- Walker & Avery, Inc.

Certified: 8/17/79
Ratified 9/5/79

FISCHER, PAUL

DKT 207/56

FISCHER, PAUL

DKT207/56

3rd Dist., Sq. 10

Dwyer, Garvain, Hammond, & Gallahad Drive.

Certified 8/7/56

Ratified 8/28/56

FITZHUGH, John R.

S.D. 99/72

Lots 15, 16, and an undesignated lot, Square 179,
Fourth Municipal District, BB: Philip St., Chestnut
St., Jackson Ave., and Coliseum St. into lots 15-A
and 16-A

Submitted originally July 19, 1972 by Mrs. Barbara
Nixon, then sold to Mr. Fitzhugh and resubmitted
August 31, 1972

Surveyor - John Walker

FITZMORRIS, JAMES E., SR.

DKT 51/55

Baccich, Peoples, Pressburg, & Athis Sts.

Certified 3/16/55

FITZPATRICK, MICHAEL H.

S.D. 97/78

Groves 12, 13, and a portion of 14, Section 2, N. O. Lakeshore Land Co., Gen. BB: Curran Rd., Vincent Rd., Superior Dr. and Groves 10 & 15 into 92 lots and 3 dedicated streets.

Submitted: June 7, 1978

Surveyor: Walter S. Stone

T.A. 7/19/78

F.A. 4/19/79

Ras. 5/16/79

Fitzpatrick, Stanley & Blummer, Irma
Mae Fitzpatrick Blummer S.D. 4/83

Lot A, 12, Pt. 13, 13-B, and 14, Square
283, Third M.D., BB: Burgundy St.,
Clouet St., N. Rampart St. and Louisa
St. into Lots A-1, 12-A and 14-A

Submitted: Jan. 10, 1983

Surveyor: Errol Kelly (Gilbert, Kelly & Couturie)

T.A. 1-19-83 F.A. 2-18-83 Rat 3-2-83

FLA PROPERTY

S.D. 122/81

Lots 4, 7, 7 and 6, Square 129, First M.D.,
BB: Constance St., Poydras St.(side),
Tchoupitoulas St., & Lafayette St. into
Lot F

Submitted: July 27, 1981

Surveyor: Coleman Kuhn (Gandolfo, Kuhn Luecke)


Certified 8-13-81 Rat. 8-19-81

FLANAGAN, THOMAS J.

DKT 202/55

6th Dist., Sq. 89
Clara, Nashville, State & Willow Sts.

Certified 8/29/55
Ratified 9/13/55



FLASPOLLER, MRS. JEAN M.

DK. 159/61

3rd. Dist. Sq. 1513

O'Reilly, N. Broad, Aubry, Paul Morphy Sts.

Denied: 1/2/62

Fleckinger, Doris C. et al

S.D. 69/87

Resub. of lot B & part of lot A, Square 495,
Third M.D. BB: Urquhart St., Elysian Fields Ave.,
(side), Marais St., (side) and Frenchmen St. into
lots M and N

*T.A. 10/20/87, F.A. 11/2/87, COB 817,
Jol 10 267, 11/2/87 Rat: 11/17/87*

Submit: 9/25/87


Surveyor: Walker & Avery, Inc.

Miss Doris C. Fleckinger

Docket 131/67

Sq. 4870, Third M. D., bounded by St. Roch Ave.,
Madrid, Unnamed Street and National Square.
Lots X and Y out of existing square.

Surveyor: Crr, submitted 8/23/67



Fleet, Mr. and Mrs. Donald

Dkt. 139-65

Sq. 888, Third District, BB. Annette, I 10, N. Prieur and
N. Roman. Lots Y-1 out of Lots Y and Z.

FLEMING, JAMES P.

DKT 45/57

5th Dist., Sq. 15

Behramn Ave., Socrates, Lawrence, & Sumner Sts.

Certified 3/14/57


Ratified 3/19/57

FLETCHER & BOWEN

DKT 86/64

Square 146, 2nd Dist.

Ursulines, Marais, St. Phillip, & N. Liberty



Flettrich, Robert G. M/M

SD 121/85

See Subdivision Docket 121/85 M/M Davis L. Jahncke, Jr.

T.A. 12-20-85 F.A. 12-31-85
CORB 807 Folio 105 (1-27-86)
Reti. 1-21-86

FLICK, RONALD

S.D. 81/82

Lot A-3-B & A-3-C, Edgelake Court, Third
M.D., BB: Hayne Blvd., Edgelake Court,
Wales St. and Edwards St.(side) into Lot
A-3-D

Submitted: May 27, 1982

Surveyor: (John Marshall) J. J. Krebs

T.A. 6-16-82 F.A. 6-18-82

Ratified 7-7-82

FLORENCE PARK

1927

FLORENTINE DEVELOPMENT CORP. S.D. 55-94

Resubdivision of lots 1, 2, 3, 4, & 5, Square 9, First M.D.,
BB: Convention Center Blvd., N. Diamond, Fulton, and
St. Joseph Streets into lot A.

~~T.A.~~ ~~F.A.~~ Certf: 11-29-94
Rat. 12-6-94

Submitted: 10-24-94

Surveyor: Coleman Kuhn—Gandolfo, Kuhn & Assoc.
New Orleans, LA

Instrument #: 97 008 (12-1-94)

FLORIDA AVENUE WAR HOUSING PROJECT LA 1-4 DKT 1/45

Florida Gardens Ent. Docket 33-65

Square Third District.

BB! Florida Ave., St. Bernard Ave., DeSaix
Blvd. and Florida Gardens Subdivision.

Lots 27 thru 31.

FLORIDA GARDENS
FREY HAOMES INC

DKT 12/46

FLORIDA GARDENS, FREY HOMES

~~EXT~~ DKT 4/46

FLOWER, Walter C. III

S.D. 120/77

Lots 13 and 14, Square 130, First Municipal District,
BB: Magazine, Natchez, Tchoupitoulas and Poydras Sts.
into Lot 14-A

Submitted August 3, 1977

Surveyor Gilbert, Kelly and Couturie

Certified: 11/30/77

Ratified: 5/17/78

FLOYD HOMES INC.

DKT. 133/63

3rd Dist. Groves 18 & 18, N. O. Lakeshore Land Co.

Downman, Curran, Lamb Canal, & Morrison Rd.
Community Unit Plan Request.

Tentative approval 10/ /63

FLUCKE, ALBERT, JR., ET ALS

DKT. 121/63

3rd Dist., Sq. 515

Urquhart, Spain, N. Villere, & St. Rock Sts.

Approved 10/9/63

FLUERY & FLEURY

DKT 25/64

7th Dist., Sq. 177

Jeanette, Joliet, Willow & Leonidas Sts.

FLYNN, THOMAS AND FLYNN, PATRICK
S.D. 41/79

Lots M and N, Section 44, Gentilly Lands, Third M.D.,
BB: Chef Menteur Hwy., Read Blvd. and L & N.
Railroad into Lots M-1 and N-1.

Submitted: April 23, 1979
Surveyor: Errol E. Kelly

T.A. 5/2/79

F.A. 5/8/79

Ratified 5/16/79

THOMAS V. & PATRICK J. FLYNN S.D. 36/76

Lot 95-E_1, Gentilly Lands, Third Municipal
District, B.B. : Chef Menteur Hwy.. Read Blvd,
and L&N Railroad into Lots 95-E-2 and
95-E-3

Submitted May 11, 1976

Surveyor Gilbert, Kelly & Couterie, Inc.

Certified 5-17-76

Revised 7-7-76

Central File - 7-21-76

PATRICK J, FLYNN & THOMAS V. FLYNN SD 36/76

Lot 95-E-1, Gentilly Lands, Third Municipal District, B.B.: Chef Menteur Hwy., Read Blvd. and L&N Railroad into Lots 95-E-2 & 95-E-3.

Submitted May 11, 1976

Surveyor Gilbert, Kelly & Couterie, Inc.

Certified 5-17-76

Revised 7-7-76

Central File 7-21-76

FLYNN, THOMAS V. AND PATRICK J. S.D. 74/72

Lots Pt. 91-B and X, Third MD.BB: Chef Menteur Hwy.,
Proposed Read Blvd. Ext. and L. & N. RR. r/w into
Lots M and N.

Submitted - June 7, 1972

Surveyor - John E. Walker

Final Approval - 8/23/72


Thomas V. Flynn, et al

Docket 15/68

Arpent Lots 93 and 95, Gentilly Lands, Third Mun. Dist.,
bounded by Chef Menteur Highway, Lot 97, L, & N. R.R.
and proposed Read Road extension.

Lots 93-E and 95-E.

Surveyor: Arebs, submitted 2/9/68



FLYNN, THOMAS V.

DKT 76/62

3rd Dist., Sq. 44
Chef Hwy.

FLYNN, THOMAS

DKT 95/57

3rd Dist. Sq --

Certified 12/10/57

Ratified 12/10/57

Fogelman, Dan, Saunders and Chawkin

S.D. 27/82

Lot B-1A, Square B, Garden Oaks, Fifth M.D.,
BB: Gen. DeGaulle Dr., Texas Dr.(side),
Seine Dr.(side) & Garden Oaks Dr. into
Lots B-1A-1 and B-1A-2

Submitted: Feb. 19, 1982

Surveyor: R. L. Schumann

Cont. 4-2-82 Rati. 4-7-82

Fogelman, Avron B.

S.D. 27/82

see Fogelman, Dan, Saunders and Chawkin

FOGHERTY, Bernice M., S. D. 159/79
Gilthorpe, Ethel M., and Lind, Angus M.

Lots 9, 10, 11 and 12, Square 31, Seventh M. D. , BB:
Garfield, Millaudon, Pitt & Lowerline Streets into
Lots 9-A and 11-A

Submitted December 19, 1979
Surveyor Gilbert, Kelly and Couturie

FOLSE, J. J.

DKT 237/54

Sq. 238

Orleans, Harrison, Ben Meyer, & Bragg Sts.

Certified 10/29/54

Ratified 12/14/54

Folse, Joan

S.D. 8/96

Resubdivision of lots X and W into lots
X-1 and W-1, Square 236, Sixth M.D. BB:
Magazine St., Lyons St., Camp St. and
Bordeaux St.

Submitted: 2-13-96

Surveyor: Dading, Marques and
Assoc., Inc.

T.A. 3/23/96
F.A. 4/30/96

Inst. # 121451

5/1/96

Fontainbleau Place

129/66

Portion Arpent Lots 8 and 9, Algiers Orleans
Plantation, 5th M. D. bounded by Gen. Meyer Ave.,
Alferd St., Tullis Dr., R/W and Lancaster

79 Lots

Surveyer: Orr, submitted 11/10/66

FONTAINEBLEU PLACE SUB.

DK. 170/59

5th Dist. Sq.

Portion of Orleans Pltn., Bounded by River Park Sub.,
Patterson Dr., Alfred St., Tullis Dr., New St., Weiget
Dr., Earline Ave.

Tenative approval: 9/30/59
Inactive

FONTON, E.J., FULTON, A.J. & GAST, S. DKT 193/53

Sq. 1

London, Mirabeau & Warrington Sts.

Certified 7/15/53

Ratified 11/24/53

FORBES, BENJAMIN, SR.

DKT 185/55

5th Dist., Sq. 111

Leboeuf, Semmes, Shephard, & Thayer Sts.

Certified 7/25/55

Ratified 8/4/55

FORCHIA, JOSEPH D.

DKT 213/56

3rd Dist., Sq. 1583

Industry, Allen, Dules & Annette Sts.

Certified 1/8/57

Ratified 1/7/58

Ford Motor Credit Co.

S.D. 47/95

Resubdivision of lots 4-A-4, Section 22, LaKratt Tract, Third M.D. BB: Crowder Blvd, Lake Forest Blvd., Benson Canal (side) and Dwyer Rd. (side) into lots W-1 and W-2

T.A. 7/25/95 Rat. 9/12/95
E.A. 8/04/95

Submitted : 6/27/95

Surveyor: John J .Avery & Assoc., Inc.

Inst. # 110094

FORD, SIDNEY

DKT 301756

3rd Dist., Sq. 1042

N. Miro, Esplanade, N. Galvez, & Columbus Sts.

Certified 3/22/57

Ratified 4/2/57

FORDYCE, HAROLD J.

DKT. 8/63

7th Dist., Sq. 146

Oak, Monroe, Blum, & Leonidas Sts.

Tentative Approval 4/23/63

Final Approval 6/13/63

FOREST AND WATERWAY PROPERTIES, INC.

S.D. 175/81

see Manor Heights Co., INC.

S.D. 74/81
FOREST AND WATER WAYS PROPERTIES, INC.

see Manor Heights Co., Inc. & Forest and Water
Ways Properties, Inc.

FOREST & WATERWAYS PROPERTIES, INC.

S.D. 183/80

see Manor Heights Co., Inc.

Forest and Waterways Corporation Sd 116/71

Section 16, Tall Timbers, Fifth Municipal District
BB: Proposed Tullis Dr., Intracoastal Waterway
Property line of Section 17 and Woodland Hwy. into
Parcel 16 - A and Parcel 16 - B

October 13, 1971

Surveyor : Universal Engineers

Denied - Nov. 3, 1971

FORET, FELIX

DKT 124/56

3rd Dist., Sq 471

Marais, France, Urquhart, & Mazant Sts.

Certified 4/16/~~56~~ 57

Ratified 4/16/~~56~~ 57

FORET, MR. & MRS. H. L.

DKT 200/56

5th Dist., Sq 5

Lamarque, Elizardi, Socrares, & Pace

Certified 8/1/56

Ratified 8/7/56


FORET, J. L., MORGAN, J. & BUCCERI, S. DKT 34/53

Sq. 5

Gen Meyer, Richland, Socrates, & Lincoln Rd.

Certified 2/13/53

Ratified 4/14/53



FORTE, YVONNE & HERMAN

S.D 23/93

Resubdivision of lot 4, Sq 2261, 3rd MD
BB: Feliciana and Pleasure Streets, Higgins Blvd
into lots 4-A and 4-B.

T.A. 5/11/93

Rat 1/11/94

F.A 12/23/93

Submitted 3/31/93

Surveyor

James H. Coutourie

Instrum. # 81060 (1/12/94)

EMILIA P. FORTE

THIRD DISTRICT

BB: ALVAR, N.
SQUARE 796

5/16/66

Dkt. 49/66

LOT 6 AND 7 out of existing lots H, I and pt. L

ROMAN AND BARTHOLOMEW STS.

FOURSITE, INC.

DKT 43/62

5th Dist. Sq 21

Ramsey Dr., Anson, Eton, & Mac Arthur Drive.

Certified 4/5/62

FOURSITE, INC.

DKT 41/62

5th Dist. Sq. 21

Ramsey Dr., Anson, Eton, & Mac Arthur Drive.

Certified 4/2/62

FOURSITE, INC.

5th Dist., Sq. 21

Ramsey Dr., Anson, Eton, & Mac Arthur Blvd.

Certified 1/23/62

DKT 14/62

FOURSITE, INC.

5th Dist., Sq. 21

Ramsey Dr., Anson, Eton, & Mac Arthur Blvd.

Certified 1/22/62

DKT 10/62

FOURSITE, INC.

DKT 2/62

5th Dist., Sq. 21 - Aurora Gardens Extension #1
Ramsey Dr., Anson, Eson, & Mc Arthur Blvd.

Certified 1/4/62

FOURSITE, INC.

ENC. 111/61

5th Dist. Sq. 21

Ramsey Dr., Anson St., Eton, MacArthur Blvd.

Certified: 9/18/61

FOURSITE INC.

DKT 24/60

5th Dist., Sqs. 20,21,&23

Gen Meyer, Plymouth, Somerset, & Eton Sts.

Revised Preliminary 2/12/60

Revised Final 2/12/60

Ratified 2/23/60

FOURSITE, INC.

DK. 145/59

5th Dist. Sq. 15 Aurora Gardens Ext. 1, Aurora
Gardens West. # 3

Hudson, MacArthur, Eton, Berkley

Certified: 8/5/59

Ratified: 9/2/59

FOURSITE, INC.

DK. 144/59

5th Dist. Sq. 15 Aurora Gardens Ext. 1, Aurora
Gardens West # 3

Hudson, MacArthur, Eton, Berkley


Certified: 8/5/59

Ratified: 9/2/59

H. Bennett Fox & Henry C. Runkel Docket 94/66
(formerly under the name of George Swayne)

Square 36, Hurstville, 6th M. D., bounded by Nashville,
Coliseum, Arabella and Chestnut St. Lots 1-A and 3-A
out of existing lots 1, 2, 3, and part 4.

Surveyor: Stewart, submitted 8/31/66



1404 Audubon Street

S.D. 70/88

Resub. of lot D, Square 19, Friburg, Sixth M.D. BB:
Audubon St., Willow (formerly Poplar) St., Broadway St.
and Jeanette St. into lots D-1, D-2 & D-3

DENIED - CPC 11/15/88
F.A. 2/22/89 INSTR. # 1813 - 2/22/89
Approved in Accordance with City Council M-88-512
Ratified 2/28/89

Submit: 10/13/88


Surveyor: Walker & Avery, Inc.

FOURSITE INC.

DKT. 103/64

Sq. 23, Aurora Gardens Ext. 1 Fifth dist.

BBMacArthur Blvd., Eton St., Danbury Dr. &
Hudson Pl.



FOURSITE, INC.

DKT. 33/64

5th District. Sq. 23 Aurora Gardens Ext. 1
BB Mac Arthur Blvd., Hudson Place, Tract 3000, &
Eton St.



FOURSITE, INC.

DKT 58/62

5th Dist., Sq. 4

Ramsey, Anson, Somerset, & Gen Meyer Ave.

Certified 4/26/62

FOURSITE, INC.

DKT 57/62

5th Dist. Sq. ~~32~~ 23

Hudson, Annon, Eton & Mac Arthur Blvd.

Certified 4/26/62