













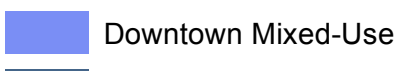
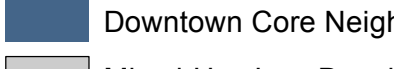
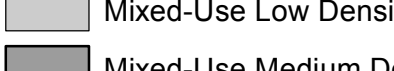
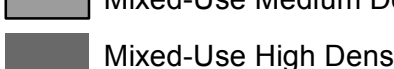
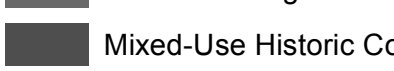
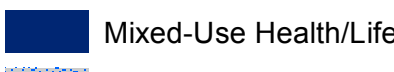
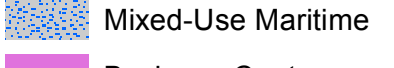
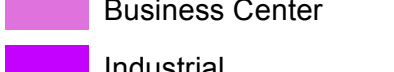
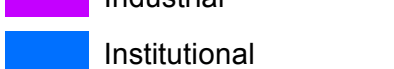
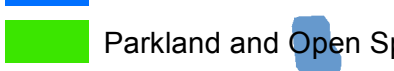
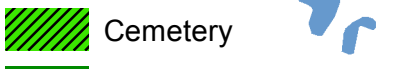
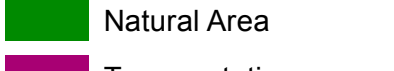
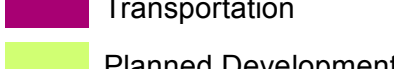
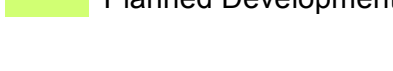


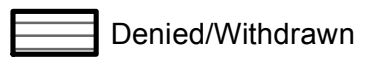
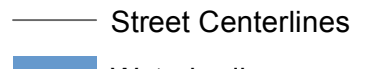
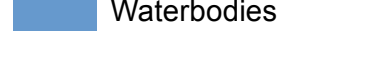


# City Planning Commission

## Planning District 3 Future Land Use Map Recommendations

### Legend

-  Planning Districts
-  Lots
- CPC FLUM Recommendation**
- Future Land Use**
-  Residential Semi-Rural
-  Residential Single-Family Post-war
-  Residential Low Density Post-war
-  Residential Multi-Family Post-war
-  Residential Historic Core
-  Residential Single-Family Pre-war
-  Residential Low Density Pre-war
-  Residential Medium Density Pre-war
-  Residential Multi-Family Pre-war
-  Neighborhood Commercial
-  General Commercial
-  Downtown Exposition
-  Downtown Mixed-Use
-  Downtown Core Neighborhood Mixed-Use
-  Mixed-Use Low Density
-  Mixed-Use Medium Density
-  Mixed-Use High Density
-  Mixed-Use Historic Core
-  Mixed-Use Health/Life Sciences
-  Mixed-Use Maritime
-  Business Center
-  Industrial
-  Institutional
-  Parkland and Open Space
-  Cemetery
-  Natural Area
-  Transportation
-  Planned Development Area
-  Denied/Withdrawn
-  Street Centerlines
-  Waterbodies

