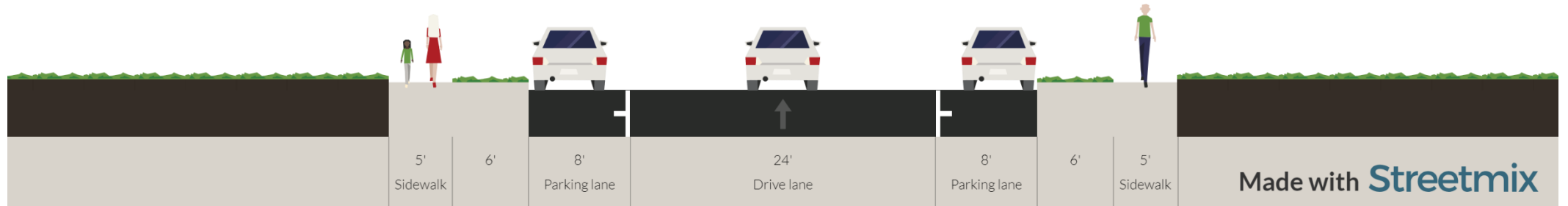
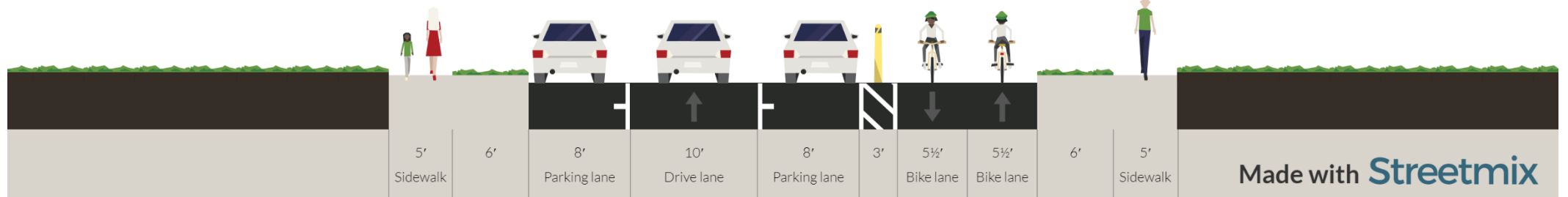


Florence Drive (Gen. DeGaulle to Old Behrman Hwy)

Existing

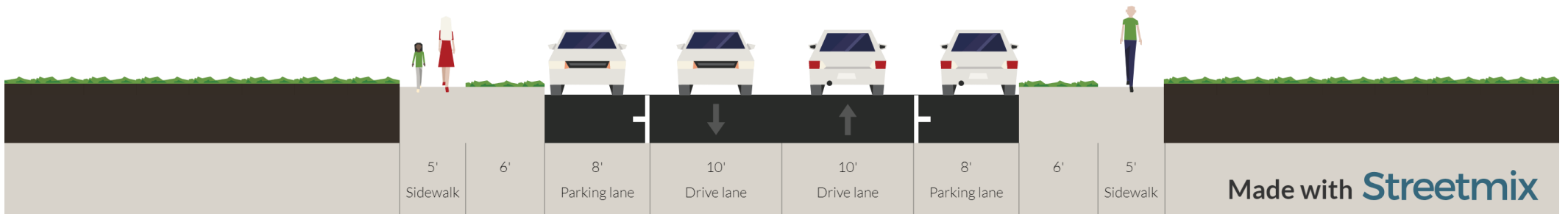


Proposed

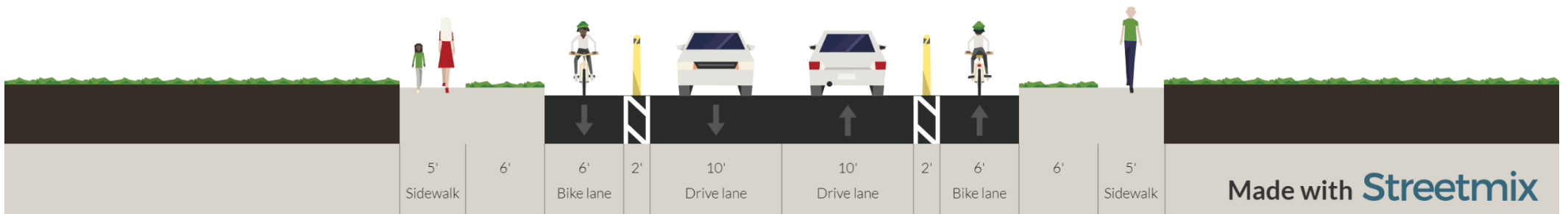


Garden Oaks Drive (Gen. DeGaulle to Old Behrman Hwy)

Existing

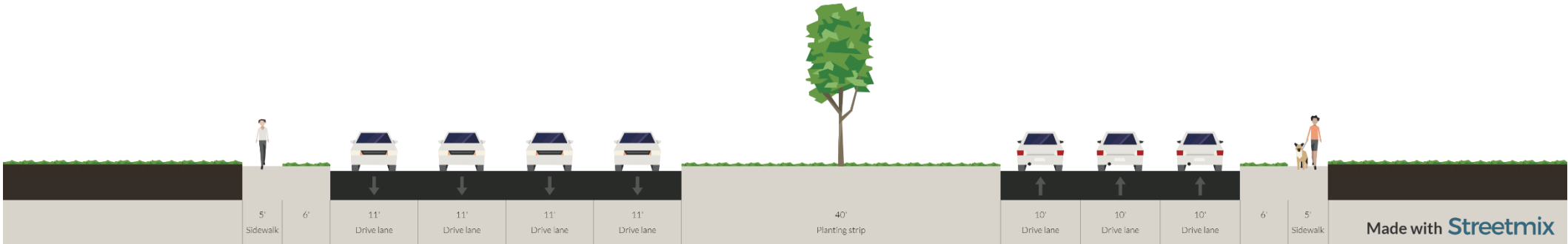


Proposed

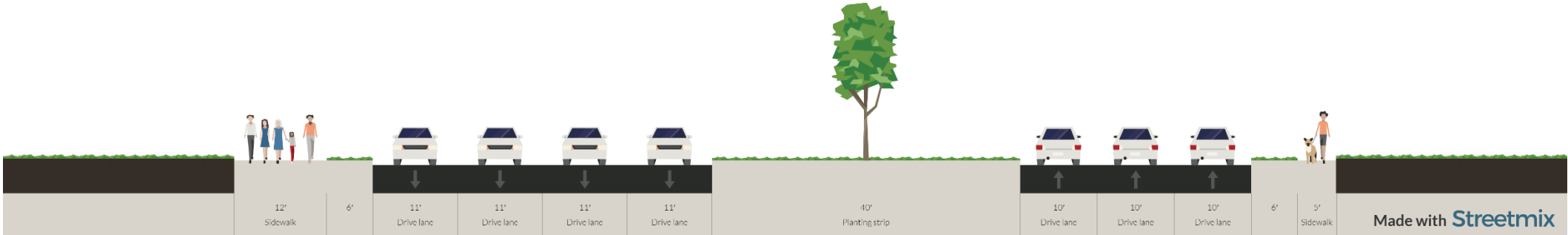


General De Gaulle Drive (Shirley to Wall)

Existing



Proposed



New Walking/Bicycling Path

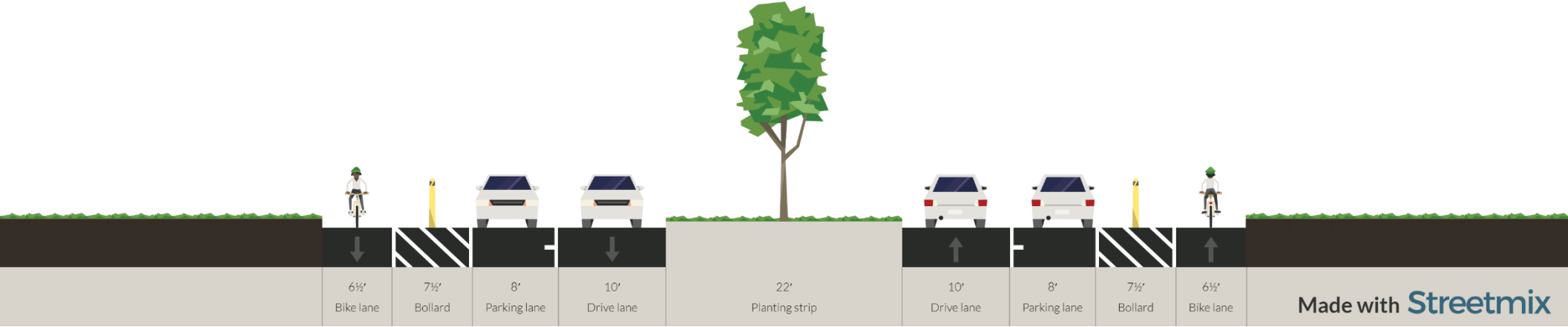


Holiday Drive
(General Meyer to MacArthur)

Existing



Proposed



Holiday Drive (MacArthur to General De Gaulle)

Existing



Proposed



Holiday Drive (MacArthur to Behrman)

Existing

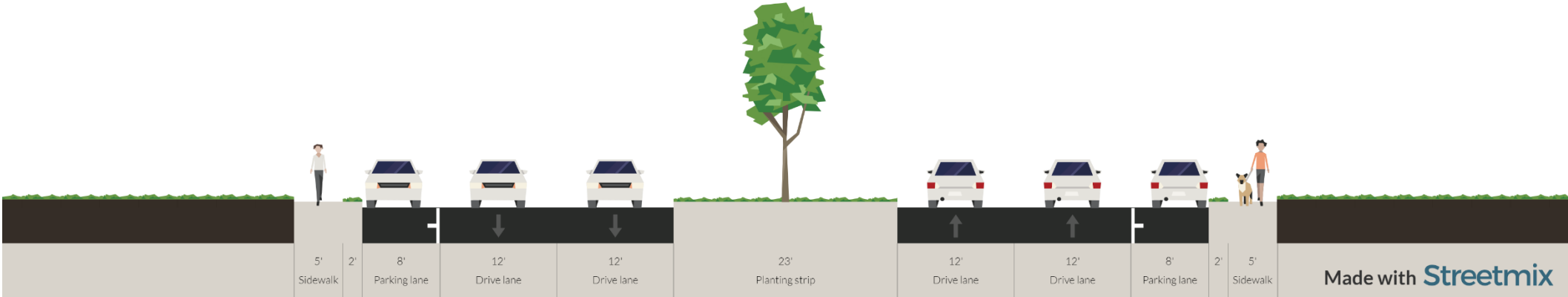


Proposed

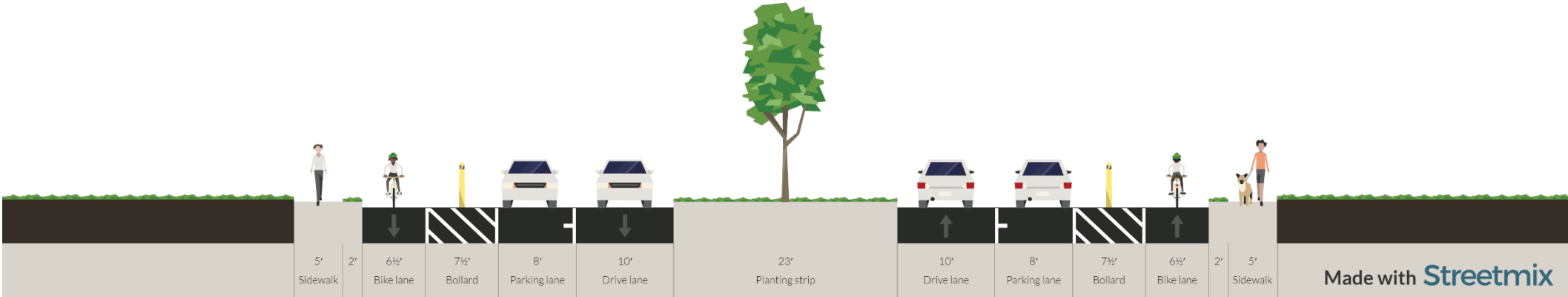


MacArthur Boulevard
(Kabel to Woodland)

Existing

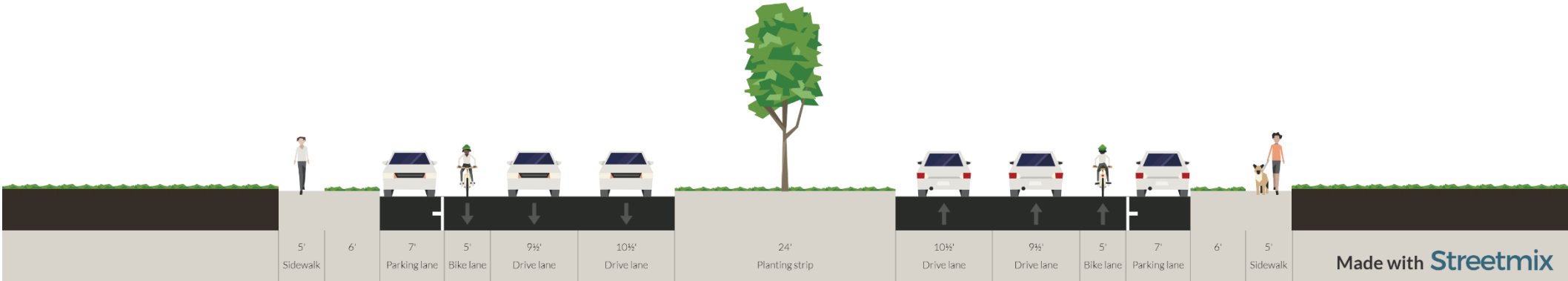


Proposed

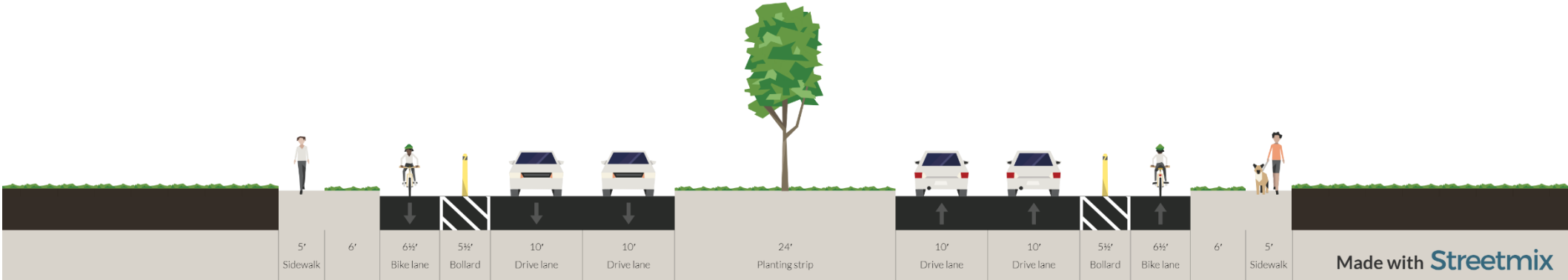


MacArthur Boulevard
(Holiday to Kabel)

Existing

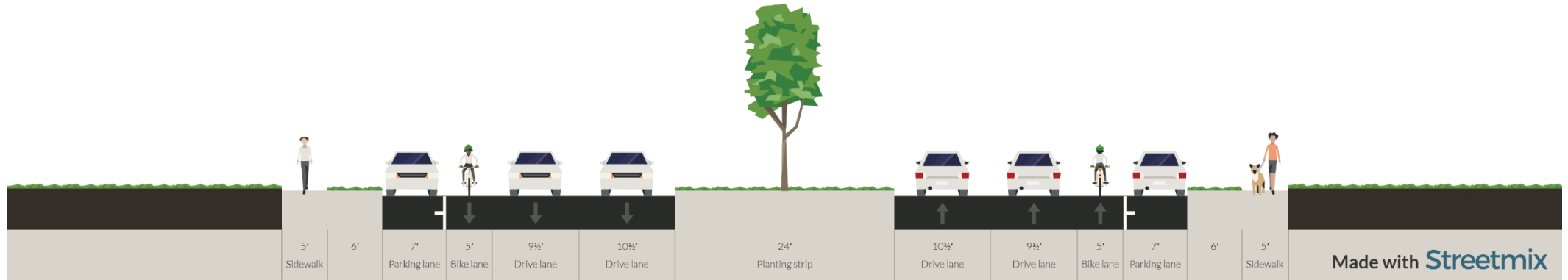


Proposed

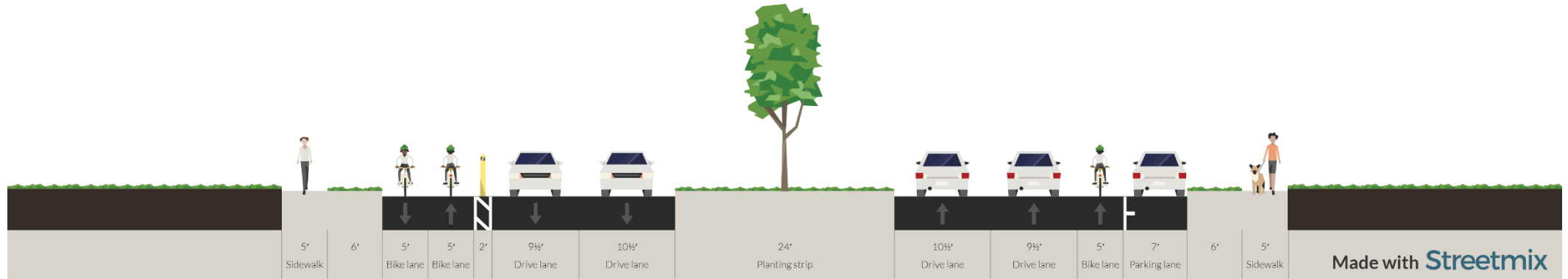


MacArthur Boulevard (MacArthur to Holiday)

Existing



Proposed



Mardi Gras Boulevard (Shirley to LB Landry)

Existing

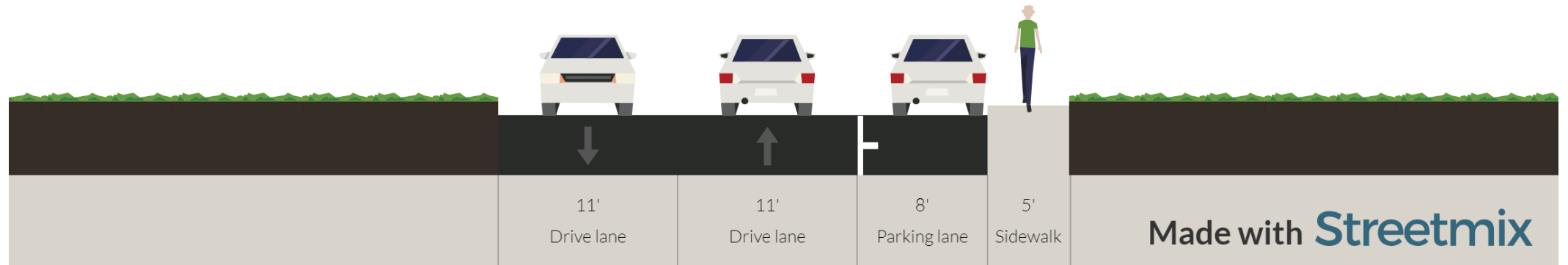


Proposed

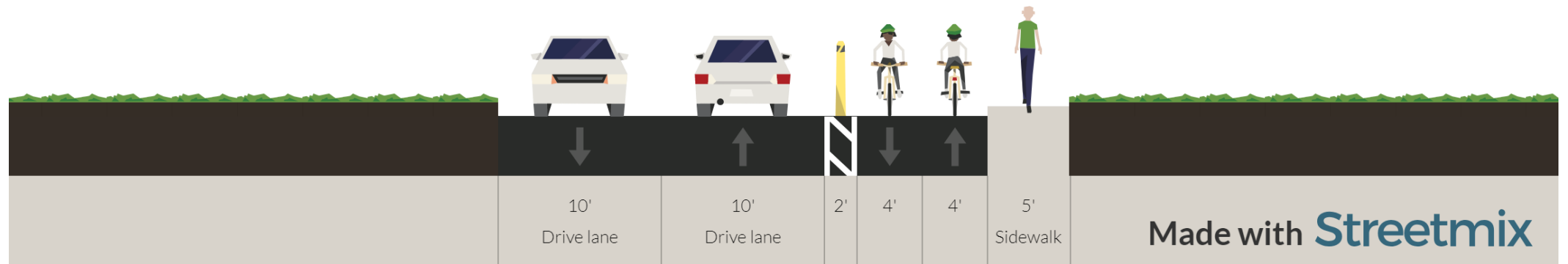


Mardi Gras Boulevard (near Shirley)

Existing

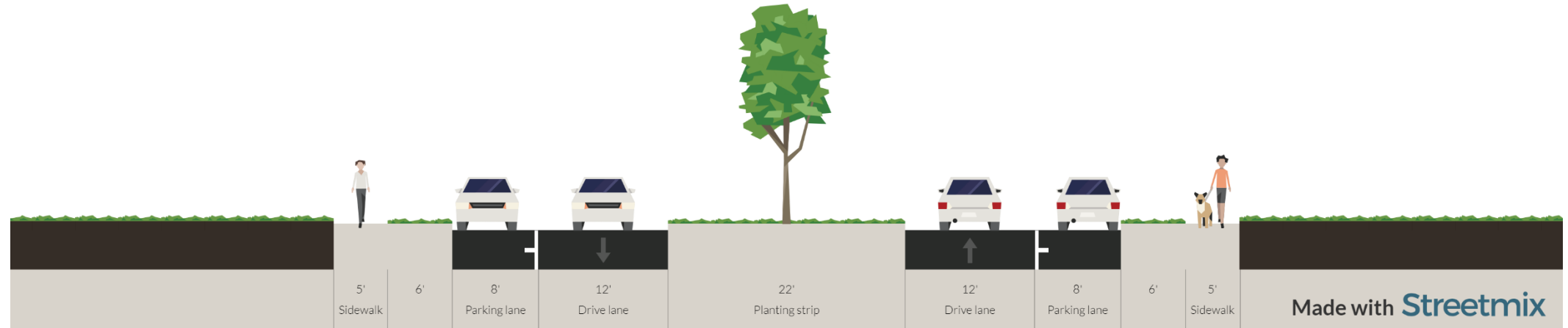


Proposed

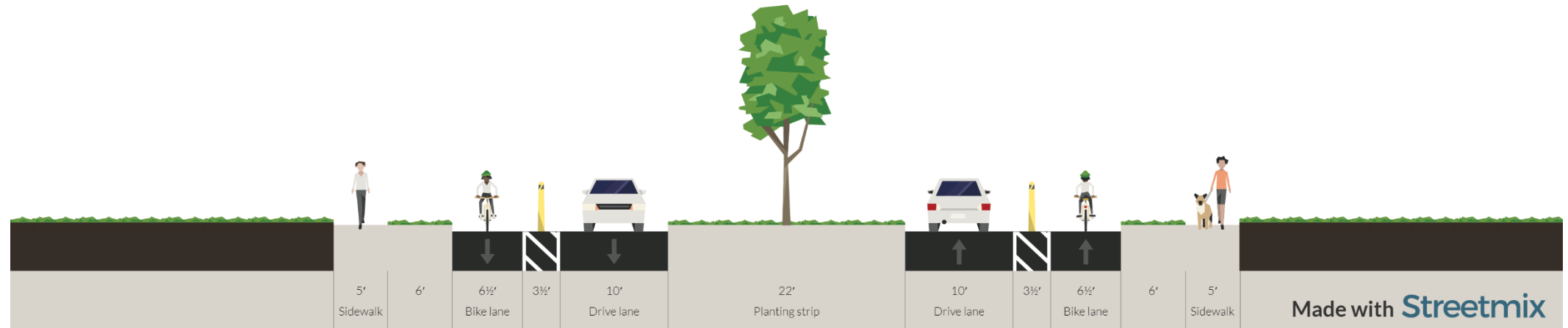


Westbend Parkway (Wall to General De Gaulle)

Existing

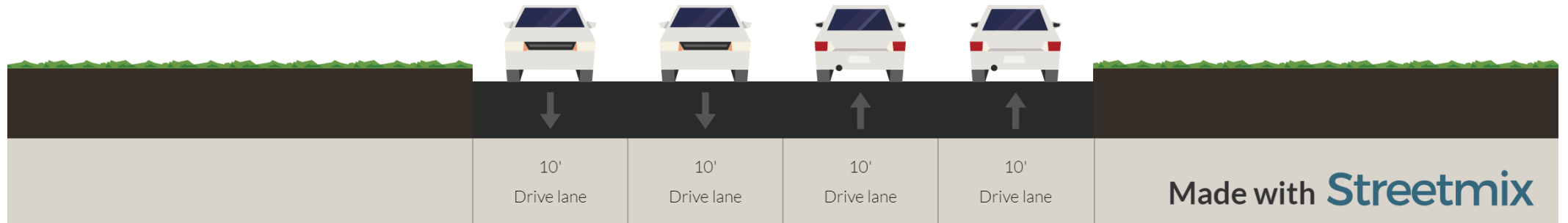


Proposed

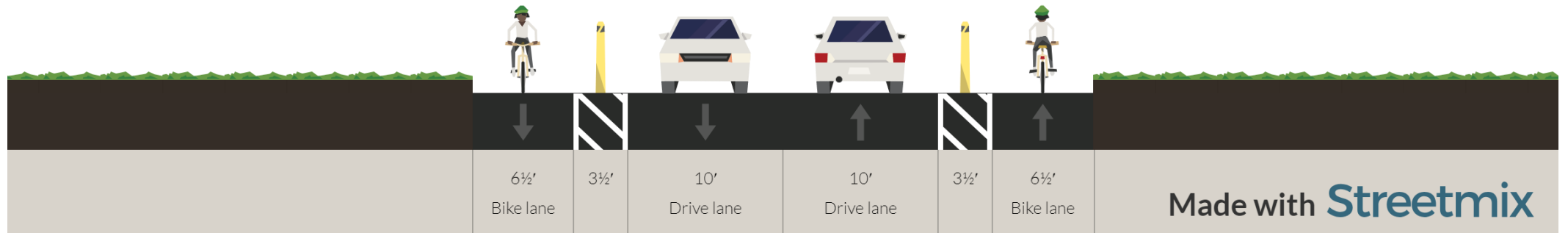


Woodland Drive
(General Meyer to General De Gaulle)

Existing




Proposed

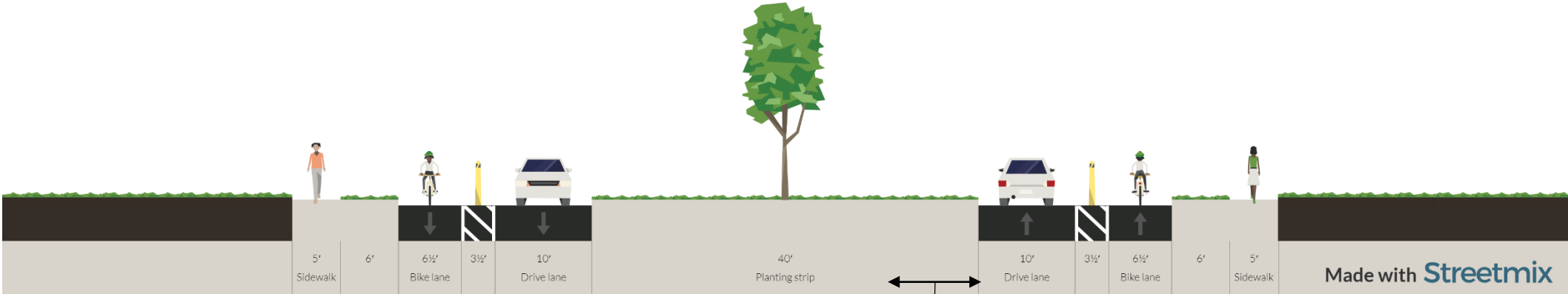


Woodland Drive (General De Gaulle to Tullis)

Existing



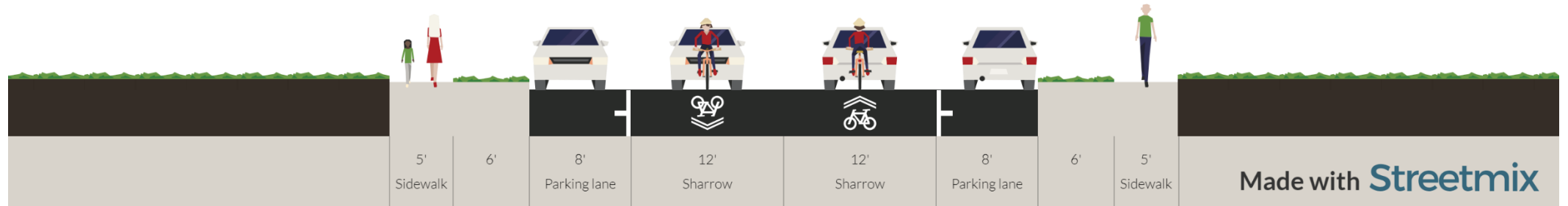
Proposed



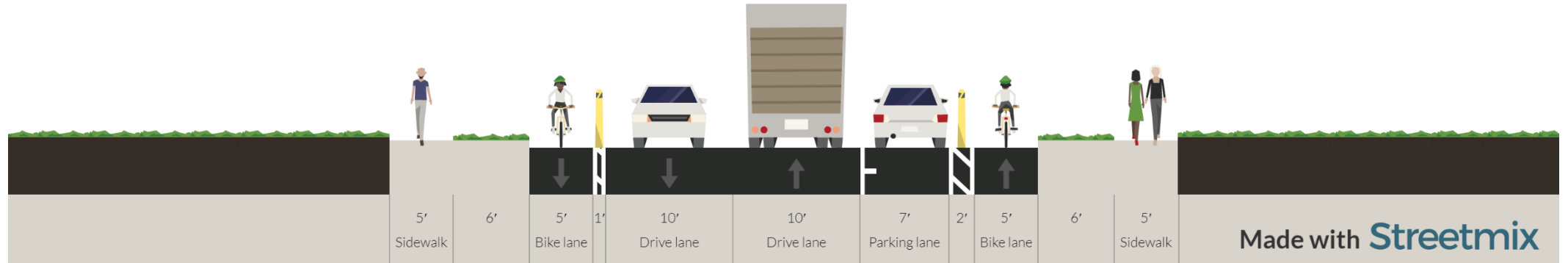
Neutral ground side parking provided on existing pavement near Gen. De Gaulle

Newton Street (Levee Path to Behrman)

Existing



Proposed



Wall Boulevard (General De Gaulle to Holiday)

Existing



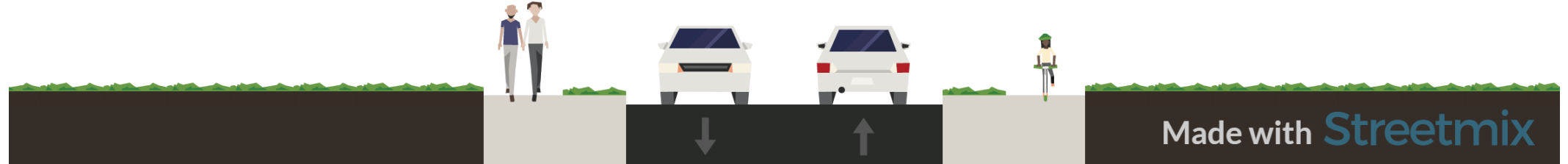
Proposed



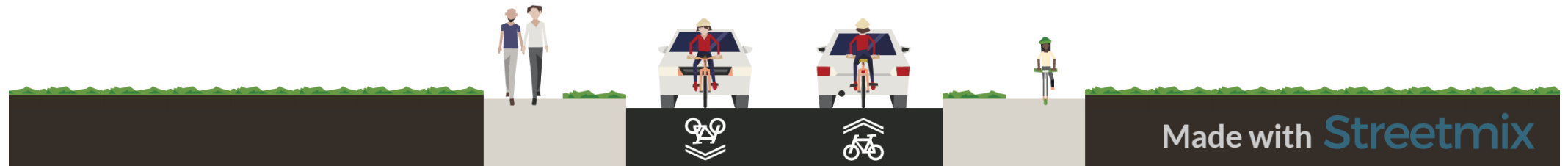
Note: Parking between drive lane and bike lane in East-bound direction between Cypress Acres Dr and Flanders St.

Lawrence Street
(Behrman Ave to Behrman Park)

Existing

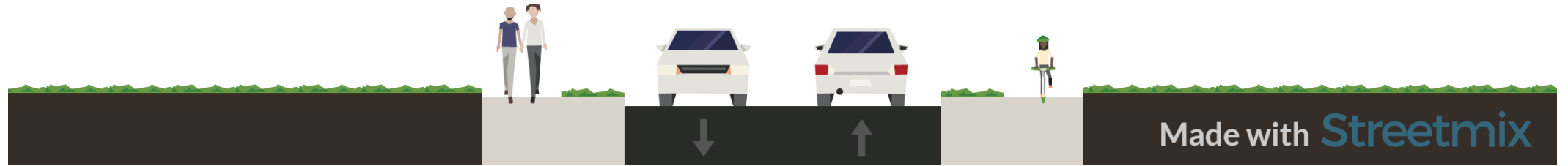


Proposed



Odeon Street (Wall to Patterson)

Existing



Proposed

